ASSESSMENT & TAX LIST - 1960

Ponto Lake

Form 1

DIRECTIONS TO ASSESSOR

OFFICE OF COUNTY AUDITOR,

To _____ County, Minn., _____ 1960.

_____ Assessor of the _____ of _____

The real and personal property assessment books for _____ of _____ for the year 1960, are hereby delivered to you. The list of real estate contains all descriptions subject to taxation, so far as the same have come to my knowledge from any source, and you are directed to assess all property and make a return thereof as required by the laws of the State of Minnesota prescribing the duties of the assessor. A form of the return to be signed by you is appended in this book.

_____, County Auditor

Extracts from Laws Relating to the Listing of Personal Property

Section Numbers refer to Minnesota Statutes

Sec. 272.01. PROPERTY SUBJECT TO TAXATION. All real and personal property in this state, and all personal property of persons residing therein, * * * is taxable, except such as is by law exempt from taxation.

WHEN LISTED AND ASSESSED

Sec. 273.01 * * * Personal Property shall be listed and assessed annually with reference to its value on May 1, and if acquired on that day, shall be listed by or for the persons acquiring it.

Sec. 273.02. By whom listed. Personal Property shall be listed in the manner following:

1. Every person of full age and sound mind, being a resident of this state, shall list all of his * * * personal property.

2. He shall also list separately, and in the name of his principal, all property of which he is guardian, trustee, agent or attorney, or otherwise controlled by him as agent or attorney; and

3. The property of a minor, child or insane person shall be listed by his guardian, or by the person having such property in charge.

4. The property of a person for whose benefit it is held in trust, by the trustee, if the estate of a deceased person, by the executor or administrator.

5. The property of a corporation whose assets are in the hands of a receiver, by such receiver.

6. The property of a body politic or corporate, by the proper agent or officer thereof.

7. The property of a firm or company, by a partner or agent thereof.

8. The property of manufacturers and others in the hands of an agent, shall be listed in the name of his principal, if so requested.

Sec. 273.03. Where listed. Except as otherwise in this chapter provided, personal property shall be listed and assessed in the county, town, or district where the owner or trustee resides.

Sec. 273.27. Certain personal property; where listed. All household goods and furniture, mechanics' tools, and other personal property used in the manner for personal and domestic purposes, or for the furnishing or equipping of the family, and all personal property owned by the owner for personal and domestic purposes, or for and assessed in the district where the same is usually kept.

Sec. 273.29. Merchants and manufacturers. The personal property to be listed in the business of a merchant or of a manufacturer shall be listed in such city or district where his business is carried on. ***

Sec. 273.30. Farm personal property of non-resident. When the owner of livestock or other personal property connected with a farm does not reside thereon, the same shall be listed and assessed in the town or district in which it is situated. If the farm is situated in several towns or districts, it shall be listed and assessed in the town or district in which the principal part of residence of such farm is located.

Sec. 273.32. Elevators, etc., or railroad. All elevators and warehouses, with the machinery and other personal property used in the operation and equipment thereof, which are not in good faith owned and operated and equipped controlled by such company, shall be listed and assessed as personal property in the town or district where situated.

Sec. 273.33. Pipeline Companies. Subdivision 1. Personal property consisting of the pipeline company engaged in the business of transporting natural gas, gasoline, or other petroleum products *** shall be listed and assessed in the county, town, or district where the same is usually kept.

Subdivision 2. The personal property, consisting of the pipeline company engaged in the business of transporting natural gas, gasoline or other petroleum products or business of transporting natural gas or other petroleum products through pipelines, shall be listed and assessed in the town or district where situated. If the farm is situated in several towns or districts, it shall be listed and assessed in the town or district in which the principal part of residence of such farm is located.

Sec. 273.35. Gas and Water Companies. The personal property of gas and water companies shall be listed and assessed in the town or district where located, without regard to where the principal or other place of business of the company may be located.

Sec. 273.36. Electric Light and Power Companies to be assessed power companies having a fixed situs in any city, village, or borough in this state shall be listed and assessed in such city, village, or borough where located, without regard to where the principal or other place of business of the company is located.

Sec. 273.37. Electric Light and Power Companies and others supplying electric power; place of listing and assessment of personal property with situs outside corporate limits of Villages. Every electric light and power company, and other individuals and partnerships supplying electric light and power, having a fixed situs in any village, shall be listed and assessed in the town or district where situated, except as otherwise provided.

Subdivision 2. All transmission and distribution lines, and equipment thereto, having a fixed situs outside the corporate limits of villages, towns and boroughs, except distribution lines taxed as provided in Section 273.38, shall be listed by the owner thereof before the fifteenth day of November, the commissioner shall certify to the auditor of each county in which such property is located, such property in detail, and the amount of the assessment made against each company and personal property such property.

Sec. 273.23. Merchants; Conditions. Every merchant required to list his property shall state also the place of his principal business as a merchant. No consignee shall be required to list for taxation any property the product of this state, nor the value of any property consigned to him from any other place for the sole purpose of being stored or forwarded, if he has no interest in such property, and derives no profit from its sale.

Sec. 273.24. Manufacturers. Every manufacturer required to list his property shall state also the place of his principal place of business or otherwise held for the purpose of all articles produced, received, in any process of manufacturing, consumed, used, in whole or in part, or sold, or otherwise disposed of, and the value thereof, and the amount of any stock in hand, as part of a manufacturing establishment of all engines, machinery, tools and implements, and fixtures, shall be considered real property, except such fixtures as have been considered real property.

Sec. 273.44. Estates of decedents. The personal property of the estate of a deceased person shall be listed and assessed at the place of listing at the time of his death.

Sec. 273.45. Persons under guardianship. The personal property of a minor under guardianship shall be listed and assessed at the place of the ward residence, and of every other person under guardianship, where the ward resides.

Sec. 273.46. Assignees and receivers. Personal property in the hands of an assignee or receiver shall be listed and assessed at the place of listing before his appointment.

Sec. 273.47. Property moved between May and July. The owner of any personal property removing from one county, town, or district to another in this state, or from any place without this state to either in this state from another state between said dates shall list the property in the county, town, or district in which he resides, unless he shall make it subject to the number that he is held for tax of the current year on property in another county.

Sec. 273.48. Where listed in case of doubt. In case of doubt as to the proper place of listing personal property, the same shall be listed as in this chapter provided. If between places in two or more counties, the place for listing and assessing shall be determined by the Commissioner of Taxation, and if between places in different counties, by the Commissioner of Taxation.

Sec. 273.25. Lists to be verified. Every person required to list upon blanks furnished shall make out and deliver to the assessor, property owned by him, a verified statement of all personal property owned by him, and shall in like manner and form make also his possession or under his control which *** he is required to list for taxation, whether as owner, agent, guardian, trustee, executor, administrator, receiver, accounting officer, partner, trustee, executor, other capacity ***.

Sec. 273.05. Examination under oath. Whenever the assessor shall form an opinion that the person listing property for himself, or for any other person, or any officer of a corporation, has not made a full, fair and complete list thereof, he may examine such person on oath in regard to the amount of the property he is required to list; and the assessor may also examine any other person under oath, the assessor may list the property of such person, or his principal according to his best judgment and information.

Section 273.08. Failure to obtain list. In case of failure to obtain a list of personal property, the assessor shall ascertain the amount of such property, and shall make a return under oath, the assessor may list the property of such person, or his principal according to his best judgment and information.

Sec. 273.20. Assessor may enter dwellings, etc. Any officer authorized by law to perform the duties of assessor, may, when necessary to the proper performance of his duties, enter any dwelling, house, building, or structure, and view the same and the property therein.

Sec. 620.05. False statement regarding taxes. Every person who, in making any statement, oral or written, which is required by any assessor, who shall willfully make any statement relating any tax or assessment, who shall willfully make any statement as to any material matter which he knows to be false, shall be guilty of a gross misdemeanor.

Section 273.13. Classification of property—Subdivision 1. How classified. All property shall be classified for purposes of general property tax and not subject to any gross earnings or other tax, except tax is hereby classified for purpose of taxation as provided by this section.

Subdivision 2. Class 1. Iron ore whether mined or unmined shall be classed as Class one and shall be valued and assessed at fifty (50) per cent of the full and true value thereof.

Class 1a. All direct products of the blast and open hearth furnaces that are utilized in the production of pig iron, shall be valued and assessed at fifty (50) per cent of the full and true value thereof.

Subdivision 3. Class 2. All household goods and furniture, including clocks, musical instruments, sewing machines, mechanics' tools owned by members of the family and all personal property actually used for the furnishing or equipment of the family residence, and all personal property actually used for the furnishing or equipment of the family residence, shall constitute class two and shall be valued and assessed at 25 per cent of the full and true value thereof.

Subdivision 4. Class 3. All agricultural products, except as provided in this section, shall constitute class three and shall be valued and assessed at 20 per cent of the full and true value thereof.

Subdivision 5. Class 3a. Livestock; poultry, all horses, mules and asses used exclusively for agricultural purposes, and all domestic animals pursuant shall constitute class three and shall be valued and assessed at 20 per cent of the full and true value thereof.

Subdivision 6. Class 4. All property not included in the preceding classes shall constitute class four and shall be valued and assessed at forty (40) per cent of the full and true value thereof.

Minnesota Statutes, Section 270.07. The commissioner of taxation shall prescribe the form of all blanks and books required under this chapter . . .

Minnesota Statutes, Section 273.03. The county auditor shall annually provide the necessary assessment books and blanks at the expense of the county, for and to correspond with each assessment district. He shall make out, in the real property assessment book, complete lists of all lands or lots subject to taxation, showing the names of the owners, if to him known; and, if unknown, so stated opposite each tract or lot, the number of acres, and the lots or parts of lots or blocks included in each description of property.***

Minnesota Statutes, Section 273.04. The assessors and at least one member of each local board of review shall meet at the office of the county auditor on a day to be fixed by the commissioner of taxation for the purpose of receiving instructions as to their duties under the laws of the state. Each assessor attending such meetings shall receive as compensation for such service the sum of $7.50 per day for each day necessarily consumed in attending such meeting, and mileage at the rate of seven cents per mile, and each board of review member the sum of $6.00 per day and mileage at the rate of five cents per mile for each mile necessarily traveled in going from his home to and returning from the county seat, to be computed by the usually traveled route, and paid out of the county treasury upon the warrant of the county auditor.

The forms in this book are prescribed for the 1960 assessment by JOSEPH M. ROBERTSON, Commissioner of Taxation

Real Estate

INDEX TO SECTIONS

SECTION	PAGE
Sec. 1	
" 2	
" 3	
" 4	
" 5	
" 6	
" 7	
" 8	
" 9	
" 10	
" 11	
" 12	
" 13	
" 14	
" 15	
" 16	
" 17	
" 18	
" 19	
" 20	
" 21	
" 22	
" 23	
" 24	
" 25	
" 26	
" 27	
" 28	
" 29	
" 30	
" 31	
" 32	
" 33	
" 34	
" 35	
" 36	

For Convenience of Auditor in Showing Boundaries of School Districts

Township No. 139 *Range No.* 29 *Mer. P. M.*

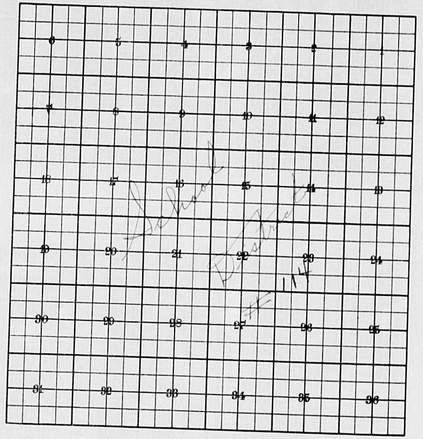

Returns Showing Grain Received in or Handled by Elevators, Warehouses and Mills in the ..... of ..... in the County of ..... for the Year Ending May 1, 1960.

MILLER-DAVIS CO., MINNEAPOLIS

NAMES OF OWNERS	ADDRESS	Bushels of Wheat	Bushels of Soy Beans	Bushels of Flax	Total No. of Bushels of Wheat, Soy Beans and Flax	★ Tax of ½ Mill per Bushel Dollars	Cts.	Bushels of Corn	Bushels of Barley	Bushels of Rye	Bushels of Oats	Bushels of Buckwheat	Bushels of all Other Grains	Total No. Bushels Corn, Barley, Rye, Oats, Buckwheat and all Other Grains	★ Tax of ½ Mill Per Bushel Dollars	Cts.	★ Total Tax Dollars	Cts.	REMARKS

Note ★ Assessors will not fill these Columns

Real Estate

Point Point | Japanese Beach | Part of East Shore | Ash Point Beach | North Shore Acres Lots 1-4

SUMMARY OF TAX COLLECTION

Original Levy	$ 17529.12	
Additions	$ 53.74	
		$ 17582.86
Abatements		$ 298.80
		$ 17284.06

COLLECTIONS

March Settlement	$ 5861.83	
June Settlement	$ 10,804.98	
November Settlement	$ 3090.73	
January Settlement	$ 2.96	$ 16760.50
		$
Over Collected	$ 72.71	
Under Collected	$	
Delinquent	$ 596.27	$ 523.56
Total		$ 17284.06

TABULAR SCHEDULE OF VALUATIONS, RATES AND TAXES

LEVIED IN THE Town OF Ponto Lake

COUNTY OF CASS, STATE OF MINNESOTA

School District No.	Valuation by School Districts: Agricultural Lands (Dollars)	Non-Agricultural Lands (Dollars)	Personal Property (Dollars)	Total Value of all Property except Money and Credits (Dollars)	Rate of State Taxes: Total Rate of State Tax (Mills)	Rate of County Taxes: Rev. (Mills)	R. & B. (Mills)	Welfare (Mills)	Bonds and Int. (Mills)	PERA (Mills)	Civil Def. (Mills)	Total Rate of County Tax (Mills)	Rate of Town Taxes: Rev. (Mills)	R. & B. (Mills)	Drag Tax (Mills)	State Loan (Mills)	Fire (Mills)	(Mills)	(Mills)	(Mills)	Total Rate of Town Tax (Mills)
114	39,700	16538	4 5043 na 7958	69,239	H. 6.84 N. H. 7.01 13.85	33.3	20.	58.04		5.63	.23	121.7	5.06	9.			5.				19.06

Rate of County Taxes: Co. Nurse 2.; R&B Bldg 2.; Agric. Aden .5

Rate of Town Taxes: O.B. excluding State Rate

Rate of School Taxes: Local 1 Mill (Mills)	Special (Mills)	State Loan (Mills)	Deficiency (Mills)	Tuition (Mills)	Transportation (Mills)	C.O. (Mills)	Pera (Mills)	Total Rate of Sch'l Tax (Mills)	Total Rate of all Taxes (Mills)
25.	39.88				24.38	3.95		93.21	240.81
50.	39.88				24.38	3.95		118.21	265.81
								233.97	
na								258.97	

Taxes Levied — Local 1 Mill and Special School Taxes by Districts

Local 1 Mill	Special	State Loan	Def.	C.O.	PERA		Total School Taxes
	11 18 57		1784 35	1090 83	176 73		4170 48
	12 24 80		976 90	597 21	96 76		2895 67
	23 43 37		2761 25	1688 04	273 49		7066 15

Assessed Value

	Rural	All Other	Personal Property	Total
Homestead	17,058	2478		19,536
Non-Homestead	33,044	3658	13,001	49 703
Total	50,102	6136	13,001	69,239

C.2 7572
Other 5429

All Other Taxes

Funds	Rate	Amounts
State — Non-Homestead,		2895 08
State — Homestead,		4201 87
County Revenue,		2305 66
County Road and Bridge,		1384 78
County Welfare,		4018 60
Bonds and Interest		387 80
PERA		15 92
Civil Defense		
Town Revenue,		350 35
Town Road and Bridge,		623 15
Town Drag,		
Town State Loan.		
Fire		346 20
		1319 70
School Local 1 Mill,		
School Special,		2343 37
School State Loan,		
Deficiency		2761 25
Tuition		
Transportation		
C.O.		1688 04
PERA		273 49
		7066 15
		17529.12

	Rate	
State	6.84	14,212.96
Pers. Prop.		3316.16
Total		17529.12

Total Levy, $ 17,529.12

R. C. Pelleson

Total Number of Acres 12,351.93

State of Minnesota, } ss.
COUNTY OF CASS

I, R. C. Pelleson Auditor of said County and State aforesaid, do hereby certify that the foregoing is a true and correct Schedule, showing the valuation of all the taxable property, in the Town of Ponto Lake in said County, the several rates of Taxation and Totals of the several Tax Funds levied thereon for the year A. D. 196 0.

Witness my hand and official seal, this 13th day of January A. D. 196 1

R. C. Pelleson County Auditor
By Nellie Bellew, Deputy

SEAL

Real Estate

Map Status | Map | Ponto Point | Increase Point of Beach | Park Shore | Beach | North Shore | Forest Lake | Add'l Beach

COLLECTIONS OF TAXES OF 196[illegible]

Town _____ OF Pente [illegible], CASS COUNTY, MINNESOTA

FUNDS	MARCH SETTLEMENT 196[illegible]	JUNE SETTLEMENT 196[illegible]	NOV. SETTLEMENT 196[illegible]	Amount Collected from Nov. 19..... to First Monday in Jan. 19.....	REDUCTIONS	Total Reductions and Collected	BALANCE UNCOLLECTED	ADDITIONS	Total Uncollected to First Monday in January, 19.....
State—Non-Homestead,	32.39	204.07	48.18	08					
State—Homestead,	85.12	216.27	80.00	08					
County Revenue,	371.62	1423.12	408.57	40					
County Road and Bridge,	223.19	857.78	245.39	24					
County Welfare,	647.71	2470.42	712.12	69					
~~County Road and Interest~~, PERA	62.72	270.91	69.88	07					
Civil Defense	2.57	9.73	2.82	01					
Co. Nurse	22.32	85.47	24.54	02					
B.T.S. Bldg.	22.32	85.47	24.54	02					
Town Revenue,	56.47	216.29	62.08	06					
Town Road and Bridge,	100.44	384.53	110.42	11					
Town Drag,									
Town State Loan,									
Fire	55.81	213.68	61.35	06					
School Local 1 Mill,									
School Special,	461.51	1384.02	398.59	30					
School State Loan,									
Deficiency	445.07	1704.32	489.31	48					
Tuition									
Transportation									
C.O.	272.09	1041.92	299.13	29					
PERA	44.09	168.81	48.47	05					
Agric. Adm.	5.58	21.37	6.14						
	2561.85	10834.93	3090.73	296					

		LOCAL 1 MILL	SPECIAL	STATE LOAN	Deficiency	C.O.	PERA				TOTALS
MARCH SETTLEMENT	School District No.										
	114-a		96.51		153.04	94.11	15.25				359.81
	114-na		365.00		291.03	177.98	27.84				862.85
	Totals		461.51		445.07	272.09	42.09				1222.76
JUNE SETTLEMENT	School District No.										
	114-a		752.81		1200.87	734.14	118.94				2806.76
	114-na		631.21		503.45	307.78	49.87				1492.31
	Totals		1384.02		1704.32	1041.92	168.81				4299.07
NOVEMBER SETTLEMENT	School District No.										
	114 a		214.88		342.78	209.55	33.95				801.16
	114 na		183.71		146.53	89.58	14.52				434.34
	Totals		398.59		489.31	299.13	48.47				1235.50
NOVEMBER to JANUARY	School District No.										
	114 a		30		48	29	05				112
	Totals		30		48	29	05				112
ADDITIONS	School District No.										
	Totals										
REDUCTIONS	School District No.										
	Totals										

Real Estate

Map Diagram | Map | Pente Point | Japanese Beach | Point of East Shore | Asia Point Beach | Indian Shore | Crosse Lake Addition

Form 5-D MILLER-DAVIS CO., MINNEAPOLIS

Assessment Roll and Tax List of Real Property in the Town of Ponto Lake, Cass County, Minnesota, for Taxes for the Year 1960.

* Indicate Type of Property: R-Residential, C-Commercial, I-Industrial, U-Utility, F-Farm, L-Lakeshore, T-Timber, M-Mineral

	IN WHOSE NAME ASSESSED		DESCRIPTION OF PROPERTY: SUBDIVISION	Sec. or Lot	Town or Block	Rng.	Number of Acres of Land (Acres 100ths)	No. School District	Indicate Homestead Yes or No	Apr. Seas. Rec. Yes or No	* Indicate Type of Property	TRUE AND FULL VALUATIONS: LAND Exclusive of Structures and Improvements (Dollars)	BUILDINGS and Other Structures (Dollars)	MACHINERY Permanently Attached to Real Estate (Dollars)	TOTAL True and Full Value (Dollars)	ASSESSED VALUATIONS: RURAL: Homestead Up to $4,000 20% (Dollars)	RURAL: Over $4,000 and Non-Homestead 33⅓% (Dollars)	ALL OTHER: Timber Land Class 3e 20% (Dollars)	ALL OTHER: Homestead Up to $4,000 25% (Dollars)	ALL OTHER: Over $4,000 and Non-Homestead 40% (Dollars)	ALL OTHER: MACHINERY Permanently Attached to Real Estate 33⅓% (Dollars)	ALL OTHER: Seasonal and Recreational Cabins 33⅓% (Dollars)	TOTAL ASSESSED VALUE (Dollars)	Total Assessed Value as Equalized by the Board of Review (Dollars)	FINAL EQUALIZED VALUE (Dollars)
	Theodore O. & Alice E. Semmler	1	NE¼ of NE¼	1	139	29	34.50	114	yes	yes	T	180			180	36							36		
	" " "	2	NW¼ of NE¼				38.50		yes	yes	T	180			180	36							36		
	" " "	3	SW¼ of NE¼				40		yes	yes	T	160			160	32							32		
	" " "	4	SE¼ of NE¼				40		yes	yes	T	160			160	32							32		
		5																							
	" " "	6	NE¼ of NW¼ Govt Lot 3				37.50		yes	yes	T	160			160	32							32		
	" " "	7	NW¼ of NW¼ Govt Lot 4				36.50		yes	yes	T	150			150	30							30		
	" " "	8	SW¼ of NW¼				40		yes	yes	T	160			160	32							32		
	" " "	9	SE¼ of NW¼ Govt Lot 5				37.75		yes	yes	T	240			240	48							48		
		10																							
	State of Minnesota	11	NE¼ of SW¼ Govt Lot 7																						
	Theodore O. & Alice Semmler	12	NW¼ of SW¼ Govt Lot 6				21		yes	yes	T	275			275	55							55		
	State of Minnesota	13	SW¼ of SW¼ } Govt Lot 8																						
		14	SE¼ of SW¼ }																						
		15																							
	State of Minnesota	16	NE¼ of SE¼																						
	State of Minnesota	17	NW¼ of SE¼																						
	State of Minnesota	18	SW¼ of SE¼																						
	State of Minnesota	19	SE¼ of SE¼ Govt Lot 4																						
		20																							
							332.75					1665			1665	333							333		

	SOLD FOR TAXES	VALUATIONS BY SCHOOL DISTRICTS AS EQUALIZED BY DEPARTMENT OF TAXATION: District No. ___ Rate ___ Mills (Dollars)	District No. ___ Rate ___ Mills (Dollars)	District No. 114 Rate 81 24 Mills (Dollars)	District No. ___ Rate ___ Mills (Dollars)	District No. ___ Rate ___ Mills (Dollars)	District No. ___ Rate ___ Mills (Dollars)	Tax including State Homestead ___ Mills ($ cts.)	State Tax on Non-Homestead ___ Mills ($ cts.)	SPECIAL TAXES ($ cts.)	SPECIAL TAXES ($ cts.)	TOTAL TAXES ($ cts.)		PAID	WHEN PAID (Month Day Year)	Number of Receipt	March Settlement 1961 ($ cts.)	June Settlement 1961 ($ cts.)	Penalty	November Settlement 1961 ($ cts.)	Penalty	Collections to First Monday in January 1962 ($ cts.)	Penalty	Delinquent on First Monday in January 1962 ($ cts.)	Total Delinquent Tax and Penalty ($ cts.)	REMARKS
1	SOLD FOR TAXES			4 36				8 66				8 66	1	2nd HALF PAID OCT 18 1961 1st HALF PAID MAY 5 1961											8888
2	SOLD FOR TAXES			4 36				8 66				8 66	2	2nd HALF PAID OCT 18 1961 1st HALF PAID MAY 5 1961											"
3	SOLD FOR TAXES			4 32				7 70				7 70	3	2nd HALF PAID OCT 18 1961 1st HALF PAID MAY 5 1961	18053 14483			16 36		16 36					"
4	SOLD FOR TAXES			4 32				7 70				7 70	4	2nd HALF PAID OCT 18 1961 1st HALF PAID MAY 5 1961											"
5													5													
6	SOLD FOR TAXES			4 32				7 70				7 70	6	2nd HALF PAID OCT 18 1961 1st HALF PAID MAY 5 1961											8888
7	SOLD FOR TAXES			4 30				7 22				7 22	7	2nd HALF PAID OCT 18 1961 1st HALF PAID MAY 5 1961	18053 14483										"
8	SOLD FOR TAXES			4 32				7 70				7 70	8	2nd HALF PAID OCT 18 1961 1st HALF PAID MAY 5 1961				17 09		17 09					"
9	SOLD FOR TAXES			4 48				11 56				11 56	9	2nd HALF PAID OCT 18 1961 1st HALF PAID MAY 5 1961											"
10													10													
11													11													
12	SOLD FOR TAXES			4 55				13 24				13 24	12	2nd HALF PAID OCT 18 1961 1st HALF PAID MAY 5 1961	18053 14483			6 62		6 62					8888
13													13													
14													14													
15													15													
16													16													
17													17													
18													18													
19													19													
20													20													
				4 333				80 14				80 14						40 07		40 07					

Camp Blanchard | Kime Camp | Ponto Point | Manuscript Beach | East of Beach Shore | Ask Fine Beach | North Shore | Kersas 1st. Add.

Form 5CD MILLER-DAVIS CO., MINNEAPOLIS

Assessment Roll and Tax List of Real Property in the Town of Ponto Lake

* Indicate Type of Property: R-Residential, C-Commercial, I-Industrial, U-Utility, F-Farm, L-Lakeshore, T-Timber, M-Mineral

	In Whose Name Assessed		Description of Property: Subdivision	Sec. or Lot	Town or Block	Rng.	Number of Acres of Land (Acres 100ths)	No. School District	Indi-vidual Home-stead Yes or No	Agri-cul-tural Rest. Yes or No	* Indi-cate Type of Prop-erty	True and Full Valuations: Land Exclusive of Structures and Improvements (Dollars)	Buildings and Other Structures (Dollars)	Machinery Permanently Attached to Real Estate (Dollars)	Total True and Full Value (Dollars)	Assessed Valuations: Rural: Homestead Up to $4,000 20% (Dollars)	Rural: Over $4,000 Homestead 33⅓% (Dollars)	All Other: Timber Land Class 2c 20% (Dollars)	All Other: Homestead Up to $4,000 25% (Dollars)	All Other: Over $4,000 and Non-Homestead 40% (Dollars)	All Other: Machinery Permanently Attached to Real Estate 33⅓% (Dollars)	All Other: Seasonal and Recreational Cabins 33⅓% (Dollars)	Total Assessed Value (Dollars)	Total Assessed Value as Equalized by the Board of Review (Dollars)	Final Equalized Value (Dollars)
1	Theodore O. & Alice E. Semmler		NE¼ of NE¼	2	134	29	35.75	114	yes	yes	T	160			160	32							32		
2	" " "		NW¼ of NE¼				35.25		yes	yes	T	160			160	32							32		
3	" " "		SW¼ of NE¼				40		yes	yes	T	130			130	26							26		
4	" " "		SE¼ of NE¼				40		yes	yes	T	160			160	32							32		
5																									
6	" " "		NE¼ of NW¼				34.75		yes	yes	T	275			275	55							55		
7	" " "		NW¼ of NW¼				34.25		yes	yes	T	255			255	51							51		
8	" " "		SW¼ of NW¼				40		yes	yes	F	400			400	80							80		
9	" " "		SE¼ of NW¼				40		yes	yes	F	345	462 385		807 730	161 146							161 146		
10																									
11	Chester W. & Lucille M. Siltman		NE¼ of SW¼				40		yes	yes	F	115			115	23							23		
12	Nathaniel C. & Gunhild J. Hofstad		NW¼ of SW¼				40		yes	yes	F	190	405 340		595 530	119 106							119 106		
13	Chester W. & Lucille M. Siltman		SW¼ of SW¼ (see 2.316 Links)				39		yes	yes	F	170	384 320		554 490	111 98							111 98		
14	" " "		SE¼ of SW¼				40		yes	yes	F	200			200	40							40		
15	Henry C. & Myrtle B. Bolte		2.316 Links of W. 316 Links of S.W¼ of S.W¼				1		yes	No	R	25	198 165		223 190	44 38							44 38		
16	Theodore O. & Alice E. Semmler		NE¼ of SE¼ Govt Lot 3				44.15		yes	yes	T	220			220	44							44		
17	" " "		NW¼ of SE¼ Govt Lot 4				38.40		yes	yes	T	180			180	36							36		
18	Chester W. & Lucille M. Siltman		SW¼ of SE¼ Govt Lot 5				41.05		yes	yes	F	190			190	38							38		
19			SE¼ of SE¼																						
20																									
							583.60					3195	1610 1452		4805 4627	877 925							877 925		

	Sold for Taxes	Valuations by School Districts as Equalized by Department of Taxation: District No. ___ Rate ___ Mills	District No. ___ Rate ___ Mills	District No. 114 Rate 61 Mills	District No. ___ Rate ___ Mills	District No. ___ Rate ___ Mills	District No. ___ Rate ___ Mills	Tax Including State Homestead ___ Mills	State Tax on Non-Homestead ___ Mills	Special Taxes	Special Taxes	Total Taxes	Paid	When Paid (Month Day Year)	Number of Receipt	March Settlement 1961	June Settlement 1961	Penalty	November Settlement 1961	Penalty	Collections to First Monday in January 1962	Penalty	Delinquent on First Monday in January 1962	Penalty	Total Delinquent Tax and Penalty	Remarks
1	SOLD FOR TAXES			32				7.70				7.70	2nd HALF PAID	OCT 18 1961												8888
2	SOLD FOR TAXES			32				7.70				7.70	2nd HALF PAID	OCT 18 1961												"
3	SOLD FOR TAXES			26				6.26				6.26	2nd HALF PAID	OCT 18 1961	18053 17483		14.68		14.68							"
4	SOLD FOR TAXES			32				7.70				7.70	2nd HALF PAID	OCT 18 1961												"
5																										
6	SOLD FOR TAXES			55				13.24				13.24	2nd HALF PAID	OCT 18 1961												8888
7	SOLD FOR TAXES			51				12.28				12.28	2nd HALF PAID	OCT 18 1961												"
8	SOLD FOR TAXES			80				19.26				19.26	2nd HALF PAID	OCT 18 1961	18053 17483		41.78		41.78							"
9	SOLD FOR TAXES			161				38.78				38.78	2nd HALF PAID	OCT 18 1961												"
10																										
11				23				5.54				5.54	2nd Half Paid	OCT 31 1961	18455											
12				120				28.90				28.90	1st HALF PAID	MAY 31 1961	14485		27.74		27.74							8887
13				111				26.72				26.72	1st Half Paid 2nd Half Paid	MAY 31 1961 OCT 31 1961	14513 11877		14.45		14.45							8886
14				40				9.64				9.64	2nd Half Paid 1st HALF PAID	OCT 31 1961 MAY 31 1961	18455 14485		13.36		13.36							8887
15	SOLD FOR TAXES			44				10.60				10.60	PAID IN FULL	MAY 31 1961	14484		10.60									"
16	SOLD FOR TAXES			44				10.60				10.60	2nd Half Paid 1st HALF PAID	OCT 31 1961 MAY 31 1961	18053		5.30		5.30							14997
17	SOLD FOR TAXES			36				8.66				8.66	2nd Half Paid 1st HALF PAID	OCT 18 1961 MAY 31 1961	14483		4.33		4.33							8888
18				38				9.16				9.16	2nd Half Paid 1st HALF PAID	OCT 31 1961 MAY 31 1961	18455 14485		4.58		4.58							"
19																										8887
20																										
				925				22.74				22.74					116.67		116.67							

Assessment Roll and Tax List of Real Property in the Town of Ponto Lake

Form 5CD HILLER-DAVIS CO., MINNEAPOLIS

* Indicate Type of Property: R-Residential, C-Commercial, I-Industrial, U-Utility, F-Farm, L-Lakeshore, T-Timber, M-Mineral

Cass County, Minnesota, for Taxes for the Year 1960.

	In Whose Name Assessed	Description of Property: Subdivision	Sec. or Lot	Town or Block	Rng.	Number of Acres of Land (Acres / 100ths)	No. School District	Indicate Homestead Yes or No	Agri. or Seas. Rec. Yes or No	Indicate Type of Property	True and Full Valuations: Land Exclusive of Structures and Improvements	Buildings and Other Structures	Machinery Permanently Attached to Real Estate	Total True and Full Value	Assessed Valuations: Rural: Homestead Up to $4,000 20%	Rural: Over $4,000 Non-Homestead 33⅓%	All Other: Timber Land Class 3a 20%	All Other: Homestead Up to $4,000 25%	All Other: Over $4,000 Non-Homestead 40%	All Other: Machinery Permanently Attached to Real Estate 33⅓%	All Other: Seasonal and Recreational Cabins 33⅓%	Total Assessed Value	Total Assessed Value as Equalized by the Board of Review	Final Equalized Value	Sold for Taxes	Valuations by School Districts as Equalized by Department of Taxation	Tax Including State Homestead Mills	State Tax on Non-Homestead 4.9 Mills	Special Taxes	Special Taxes	Total Taxes	Paid	When Paid	Number of Receipt	March Settlement 1961	June Settlement 1961	Penalty	November Settlement 1961	Penalty	Collections to First Monday in January 1962	Penalty	Delinquent on First Monday in January 1962	Total Delinquent Tax and Penalty	Remarks
						Acres / 100ths					Dollars	Dollars	Dollars	Dollars	Dollars	Dollars	Dollars	Dollars	Dollars	Dollars	Dollars	Dollars	Dollars	Dollars		Dollars	Dollars	Dollars	Dollars	Dollars		Month Day Year		$ cts.	$ cts.	$ cts.	$ cts.	$ cts.	$ cts.	$ cts.	$ cts.	$ cts.	
1	Arthur B. + Lottie M. Hart	Govt Lot 2 less N 100'	3	134	29	30	114	yes	yes	F	235	462 / 385		697 / 670	149 / 134							149 / 134																						8853
2	Dellmont + Janet Hart	N 100' of Lot 2						no	yes	L	60			60																															8889
3	Thomas A. + Amy Frederick	Govt Lot 5				13.80		no	yes	T	151	132 / 110		283 / 261		94 / 87					20	20 / 87																						8884
4	Carl G. + Gladys M. Hallberg					18.50		yes	yes	R	900	336 / 330		1236 / 1230	139 / 126							139 / 126																						8870
5	L.P. + Frances A. Hailing	2.100' of N 400' of Lot 6				1		no	yes	L	42	184 / 153		226 / 195							75 / 65	75 / 65																						8811
6	The Omaha Lake Outing Club	Govt Lot 3				35.68		no	yes	T	246			246		82						82																						9126
7	Ernest R. + Ruth Mary Johnson	Govt Lot 4				35.32		yes	yes	T	175			175	35							35																						9732
	~~State of Minnesota~~ Norman K. Sloan					40						No Data for 1960			Purchased 5/23/60																												
8	The Omaha Lake Outing Club					40		no	yes	T	189			189		63						63																						
9	Niels W. Anderson	that Part of Govt Lot 3 lying N of roads & single Part to Nelson						no	yes	R	100	132 / 110		232 / 210		77 / 70						77 / 70																						9736
10	The Omaha Lake Outing Club	Govt Lot 4 Less Plat				43		no	yes	T	159			159		53						53																						9736
11	~~Mariard E. + Monica H. Hart~~ Arthur B. + Lottie M. Hart					40		no	yes	F	270	384 / 320		654 / 590	131 / 118							131 / 118																						9736
12	Thomas + Angela Le Rue	Govt Lot 10				32.15		yes	no	L	575	822 / 685		1397 / 1260	280 / 252							280 / 252																						9734
13	Plat + Barbara M. Francisco	~~Part of Govt Lot 11~~				~~.50~~																																							
		(Carl Hyllquist - Included in line 18)																																											
14	Carl + Bill Cummings	N 245' of Govt Lot 7				.25		yes	yes	R	275	366 / 305		641 / 580	128 / 116							128 / 116																						9715
15	Otto B. + Alice E. Hone	Govt Lot 7 less N 245'				.15		yes	yes	T	165			165	33							33																						9735
16	" " "	Govt Lot 7 less Parcel 15 & 15 acres in Lake				21.75		yes	no	L	100	930 / 775		1030 / 875	206 / 175							206 / 175																						
17	Noel + Barbara M. Francisco	S½ of Lot 11				18.10		no	yes	R	300	158 / 132		458 / 432							153 / 144	153 / 144																					2.92 Abated	8885
18	Leon L. Varney					40		yes	yes	R	120	57 / 45		177 / 165	35 / 33							35 / 33																						16011
19	Harvey M. + Evelyn M. Voss	N 300' of N½ of Govt Lot 6				1.50		no	no	C	105	486 / 486		591 / 591		229 / 197						229 / 197																						9716
	Continued on next Page					457.10					3611	5824 / 4603		9435 / 8220	1033 / 1136	5591 / 548					829 / 248	1503 / 1982																					8.00 Refunded 16.92 Abated	
	Frank N. + Helen Gardner	(Part of Lot 11)																																											

	Sold for Taxes	Valuations by School Districts as Equalized by Department of Taxation	Special Taxes	Total Taxes	Paid	When Paid	Remarks
1		H 149		3588	PAID IN FULL	JAN 16 1961 81	
2		20		496	PAID IN FULL	MAR 23 1961 9326	
3		94		2330	PAID IN FULL	MAY 11 1961 9945	
4		H 139		3348	PAID IN FULL	MAY 22 1961 9342	
5		75		1858	PAID IN FULL	MAY 17 1961 6369	
6		82		2032	PAID IN FULL	MAY 12 1961 9318	
7		H 35		842	2nd Half Paid 1st HALF PAID	OCT 31 1961 16422 MAY 17 1961 6182	
8							
9		63		1562	PAID IN FULL	MAY 12 1961 9318	
10		H 46 47 Abate A 5477		1108 1854 ~~1708~~	PAID IN FULL	APR 24 1961 7573	Refunded 8.00 8-8-61 W.C. Ck # 24308 5.02 Abated
11		53		1314	PAID IN FULL	MAY 12 1961 9318	
12		H 131		3154	PAID IN FULL	MAY 11 1961 9819	
13	SOLD FOR TAXES H 280			7442	PAID IN FULL	MAY 25 1961 12250	
14							
15		H 128		3082	PAID IN FULL	MAY 17 1961 7458	
16		L 33		794	2nd Half Paid 1st HALF PAID	OCT 31 1961 MAY 31 1961 16494	
17		H 195 ~~H 206~~ Abate. H 8400		~~5184~~ ~~5476~~	2nd Half Paid 1st HALF PAID	OCT 31 1961 MAY 31 1961 14487	
18		153		3792	PAID IN FULL	MAY 17 1961 6368	
19		H 35		842	PAID IN FULL	OCT 19 1961 16385	
20		229 H 1436 : 1136 H 2439 : 1836 713 : 1367 : 1982		6248 30508 19006 77517	PAID IN FULL	MAY 24 1961 11015	
				50108			

Assessment Roll and Tax List of Real Property in the Town of Ponto Lake

Cass County, Minnesota, for Taxes for the Year 1960.

Form 5-C D MILLER-DAVIS CO., MINNEAPOLIS

* Indicate Type of Property: R-Residential, C-Commercial, I-Industrial, U-Utility, F-Farm, L-Lakeshore, T-Timber, M-Mineral

	In Whose Name Assessed	Description of Property: Subdivision	Sec. or Lot	Town or Block	Rng.	Number of Acres of Land (Acres / 100ths)	No. School District	Indicate Homestead Yes or No	Agri. or Non-Agri. Homestead Yes or No	Indicate Type of Property	True and Full Valuations: Land Exclusive of Structures and Improvements (Dollars)	Buildings and Other Structures (Dollars)	Machinery Permanently Attached to Real Estate (Dollars)	Total True and Full Value (Dollars)	Assessed Valuations: Rural: Homestead Up to $4,000 20% (Dollars)	Rural: Over $4,000 Non-Homestead 33⅓% (Dollars)	All Other: Timber Land Class 3a 20% (Dollars)	All Other: Homestead Up to $4,000 25% (Dollars)	All Other: Over $4,000 Non-Homestead 40% (Dollars)	Machinery Permanently Attached to Real Estate 33⅓% (Dollars)	Seasonal and Recreational Cabins 33⅓% (Dollars)	Total Assessed Value (Dollars)	Total Assessed Value as Equalized by the Board of Review (Dollars)	Final Equalized Value (Dollars)
1		NE¼ of NE¼	3	134	29		114																	
2	Rachel & Ragnhild Rathern	~~N½ of N½~~ Part of Tract Lot 1				1.03		yes	no	R	55	340 289 / 165 198		541 / 460	69 / 59	66 / 55						135 / 114		
3	Lillian & Norman Michel	Tract Lot 1 (Less 71.175' x 200.640') ~~S½ of N½ of Tract Lot 1~~ (Less 200.640')				6.54		no	yes	L	105			105		35						35		8875
4	Fairy Zimmerman	130' x 275' x 135' x 220' ~~S½ of N½ of Tract Lot 1~~				.78		no	yes	L	47	311 / 259		358 / 306							117 / 102	117 / 102		8849
5	Lillian & Norman Michel	N. 130' of S. 540' of Tract Lot 1				1.34		no	yes	L	66	237 / 198		303 / 264							99 / 88	99 / 88		8873
6	Peter Calas	~~N½ of N½~~ N. 175' of Tract Lot 1				2.27		no	yes	T	90			90		30						30		8849
7	Gunnar & Ovedia M. Nilsson	61' x 245' on W. side of Tract ~~N½ of N½~~ Lot 8 (Only 245' on W. side)				.485		yes	yes	R	70	330 / 275		400 / 345	80 / 69							80 / 69		8849
8		SW¼ of NW¼																						8874
9		SE¼ of NW¼																						
10	Anna Calas (Part of Tract Lot 1) (6.00 ac/100ths)	Beginning at the W. line of Lot 1 on center line between 2 cottages; thence along cottages; thence N. 24° W. to the E. of Lot 1; thence N. 24° E. along W. 270'; thence S. 87° E. along the line 55' thence S. 24° E. to the beginning. Also 115' x 200' of Lot 1						yes / no	no / no	C / I	80	215 258 / 396 475		863 / 671	68 / 59	158 / 132						226 / 191		8873
11		NE¼ of SW¼																						
12	Milmer H. & Dreida V. Doty	part of ~~Lot 1~~ Lot 8.						no	no	R	60	108 / 90		168 / 150		56 / 50						56 / 50		8842
13		SW¼ of SW¼																						
14		SE¼ of SW¼																						
15	Rasmus & Ingeborg J. Johnson	S. 180' of N. 500' of Tract Lot 6						no	no	R	44	264 / 220		308 / 264		103 / 88						103 / 88		8876
16		NE¼ of SE¼																						
17		NW¼ of SE¼																						
18		SW¼ of SE¼																						
19		SE¼ of SE¼																						
20	L. V. & Fairy Zimmerman	Part of Tract Lot 1						no	no	L	75			75		25						25		8843
						14.81					692	2057 / 2469		2750 / 3161	147 / 217	415 / 493				190 / 220		752 / 910		

	Sold for Taxes	Valuations by School Districts as Equalized by Department of Taxation: District No. 114 Rate 64 Mills	District No. 114 Rate 64 Mills	District No. 114 Rate 64 Mills	District No. 114 Rate 64 Mills	District No. ___ Rate ___ Mills	District No. ___ Rate ___ Mills	Tax Including State Homestead ___ Mills	State Tax on Non-Homestead 90 Mills	Special Taxes	Special Taxes	Total Taxes	Paid	When Paid (Month Day Year)	Number of Receipt	March Settlement 1961	June Settlement 1961	Penalty	November Settlement 1961	Penalty	Collections to First Monday in January 1962	Penalty	Delinquent on First Monday in January 1962	Penalty	Total Delinquent Tax and Penalty	Remarks
		Dollars	Dollars	Dollars	Dollars	Dollars	Dollars	$ cts.	$ cts.	$ cts.	$ cts.	$ cts.				$ cts.	$ cts.	$ cts.	$ cts.	$ cts.	$ cts.	$ cts.	$ cts.	$ cts.	$ cts.	
1																										
2		H 69 / 66						3588	46			3634	PAID IN FULL	MAY 17 1961	9918		36 24									
3				35				842	34			866	PAID IN FULL	MAY 31 1961	14486		8 66									
4				119				2866	84			2950	PAID IN FULL	MAY 17 1961	9948		29 50									
5				101				2432	70			2502	PAID IN FULL	MAY 31 1961	14486		25 02									
6				30				722	22			744	PAID IN FULL	MAY 31 1961			7 44									
7			H 80					1926				1926	PAID IN FULL	MAY 2 1961	8369		19 26									
8																										
9																										
10		H 68 / 158						6008	110			6118	PAID IN FULL	MAY 17 1961	9948		61 18									
11																										
12		56						1488	40			1528	PAID IN FULL	APR 19 1961	7499		15 28									
13																										
14																										
15		103						2738	72			2810	PAID IN FULL	MAY 22 1961	8232		28 10									
16																										
17																										
18																										
19																										
20		25 / H 337 / 405 / 543	H 80 / 217 / 292 / 363	292 / 910				664 / 8788 / 14486 / 23517	18 / 446			682 / 23760	PAID IN FULL	MAY 17 1961	9469		6 82 / 237 60									

Form 5CD MILLER-DAVIS CO., MINNEAPOLIS

Assessment Roll and Tax Roll of Property in the Town

* Indicate Type of Property: U-Utility, F-Farm, L-Lakeshore, T-Timber, M-Mineral

IN WHOSE NAME ASSESSED		DESCRIPTION																												
Ernest R. + Ruth Mary Joh	5	Lot 9																												
State of Minnesota	6																													
Ralph + Helen Cipriano																														
Ernest R. + Ruth Mary Joh																														
" " "																														
Melvin H. Johnson + Estes Mc																														
State of Minnesota	7																													
E. L. + Agnes B. Wilkerson	8																													
State of Minnesota	9																													
Carl F. + Viola M. Svare	10																													
Oliver M. + Vivian R. Price	11																													
Frank F. + Caroline Horejs																														
Edith Margaret + Carl Edward	13																													
Carl F. + Viola M. Svare																														
Arthur W. Bredt																														
Marland E. + Monica F. Ha																														
" " "																														
Marland Paul + Jeannette																														
Ethel Clodfelter	19																													
Roy W. + Kathryn Snodgrass																														
David + Lillian Snodgrass	20	Part of Lot 1 + S½ of SE¼																												
(Continued on Next Page)																														

Twp 139 Rge 33 Sec 4 Lots 7 & 8

LONG LAKE

Cass County, Minnesota, for Taxes for the Year 1960.

	Assessed Value as Fixed by Board of Review	FISCAL EQUALIZED VALUE	VALUATIONS BY SCHOOL DISTRICTS AS EQUALIZED BY DEPARTMENT OF TAXATION						Tax including State Homestead	State Tax on Non-Homestead	SPECIAL TAXES	SPECIAL TAXES	TOTAL TAXES		PAID	WHEN PAID	Number of Receipt	March Settlement 1961	June Settlement 1961	Penalty	November Settlement 1961	Penalty	Collections to First Monday in January 1962	Penalty	Delinquent on First Monday in January 1962	Total Delinquent Tax and Penalty	REMARKS
			District No. 14 Rate 28.1 Mills	District No. 14 Rate 26.5 Mills	District No. 14 Rate 6.1 Mills	District No. 14 Rate 24.8 Mills	District No. Rate Mills	District No. Rate Mills																			
	Dollars	Dollars	Dollars	Dollars	Dollars	Dollars	Dollars	Dollars	$ cts.	$ cts.	$ cts.	$ cts.	$ cts.			Month Day Year		$ cts.	$ cts.	$ cts.	$ cts.	$ cts.	$ cts.	$ cts.	$ cts.	$ cts.	
1		~~4 85~~ 4 85	Abate #8-84						11.96 ~~6.40~~	~~.40~~			11.96 ~~5.40~~	1	~~1 HALF~~ PAID	MAY 17 1961	6142		32.85		Refunded 11-24-61		12.54	10.21	55.19		53.74 Paid.
2														2													
3			20						482	14			496	3	PAID IN FULL	MAY 1 2 1961	7986		49.6								
4			53						1276	38			1314	4	1 HALF PAID	MAY 17 1961	8142		65.7		65.7						
															2nd Half Paid	OCT 31 1961	11472										
5			12						288				288	5	1 HALF PAID	MAY 17 1961			14.4		14.4						
6			203						4888	142			5030	6	PAID IN FULL	MAY 9 1961	9668		50.30								
7														7													
8			135						3250	94			3344	8	PAID IN FULL	MAY 12 1961	9321		33.44								
9														9													
10			77						1854	54			1908	10	PAID IN FULL	APR 26 1961	8666		19.08								
11	SOLD FOR TAXES		118						2842	82			2924	11													
12			70						1686				1686	12	PAID IN FULL	JAN 30 1961	291	16.86							22.24		
13			89						2144	62			2206	13	PAID IN FULL	FEB 17 1961	921	22.06									
14														14													
15	SOLD FOR TAXES		90 ~~43~~	Abate #8-73					4842 ~~1848~~	14 ~~62~~			4856 ~~1910~~	15	PAID IN FULL	APR 26 1961	8666		18.10		Refunded Ck #24291		13.10	5-7-61			13.14 Abated
16			26						626				626	16	PAID IN FULL	MAY 11 1961			6.26								
17			8						192				192	17	PAID IN FULL	MAY 11 1961	94.9		1.92								
18			30						722				722	18	PAID IN FULL	MAY 11 1961			7.22								
19			50						1204	36			1240	19	2nd HALF PAID	OCT 19 1961	11582		6.20		6.20						
20		~~4 48~~ 2 18 ~~2 30~~							68.58 ~~1.58~~	1.52 ~~.30~~			70.10 ~~1.88~~	20	1st HALF PAID	MAY 29 1961	8136		6.30		53.74						53.74 Added
		4 85		1 46	1.31				23.12						Bal. Due	OCT 22 1961	24234										53.74 Paid
		2 18		6.18	5.51				80.54	2.26			31.92		PAID IN FULL	APR 25 1961	8615		16.36								37.03 Abated
		3 33		9.64	7.26				51.66									38.92	204.70		61.95				21.04		53.74 Added
																											53.74 Paid.

Jump Blanche | Sleep Camp | Ponto Point | Ingalls Beach | Pine Point Park Shore | Lake Pine | North Shore | Kress Lot. Add

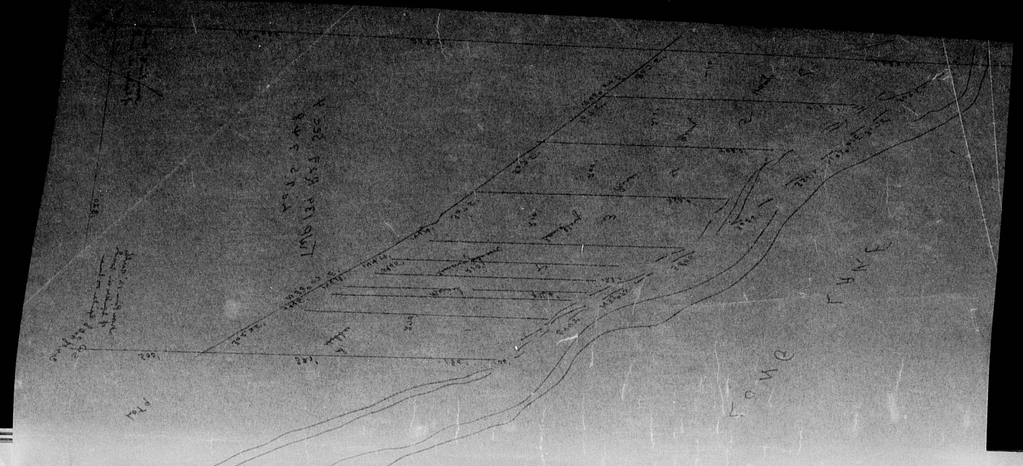

Assessment Roll and Tax List of Real Property

Cass County, Minnesota, for Taxes for the Year 1960.

Form 5CD MILLER-DAVIS CO., MINNEAPOLIS

* Indicate Type of Property: R-Residential, C-Commercial, I-Industrial, U-Utility, F-Farm, L-Lakeshore, T-Timber, M-Mineral

	IN WHOSE NAME ASSESSED		DESCRIPTION OF PROPERTY: SUBDIVISION	Sec. or Lot	Town or Block	Rng.	Number of Acres of Land (Acres / 100ths)	No. School District	Indicate Homestead Yes or No	Agri. or Seas. Homest. Yes or No	Indicate Type of Property*	TRUE AND FULL VALUATIONS: LAND Exclusive of Structures and Improvements (Dollars)	BUILDINGS and Other Structures (Dollars)	MACHINERY Permanently Attached to Real Estate (Dollars)	TOTAL True and Full Value (Dollars)	ASSESSED VALUATIONS: RURAL: Homestead Up to $4,000 20% (Dollars)	RURAL: Over $4,000 and Non-Homestead 33⅓% (Dollars)	ALL OTHER: Timber Land Class 3a 20% (Dollars)	ALL OTHER: Homestead Up to $4,000 25% (Dollars)	ALL OTHER: Over $4,000 and Non-Homestead 40% (Dollars)	ALL OTHER: MACHINERY Permanently Attached to Real Estate 33⅓% (Dollars)	ALL OTHER: Seasonal and Recreational Cabins 33⅓% (Dollars)	TOTAL ASSESSED VALUE (Dollars)	Total Assessed Value as Equalized by the Board of Review (Dollars)	FINAL EQUALIZED VALUE (Dollars)
1	Ernest R. + Ruth Mary Johnson		Part of Govt Lot 1	4	139	29	27.45	114	no	yes	C	225	396 475 / 105 148	888 / 786	1509	85 / 78	158 / 132						243 / 210		
2	State of Minnesota		N W ¼ of NW ¼ Govt. Lot 2																						
3	Ralph + Helen Cipriani		S W ¼ of NW ¼ 12 acs of Govt Lot 6				12		no	yes	T	60		60			20						20		
4	Ernest R. + Ruth Mary Johnson	Part of	S E ¼ of NE ¼				40		no	yes	T	159		159			53						53		
5	" " " "		Govt Lot 6 less 12 acs.						yes	yes	T	60		60	12								12		
6	Melvin H. Johnson + Peter McAllister		W. 300' of Govt Lot 4				5.50		no	yes	R	150	460 / 334	610 / 534			203 / 178						203 / 178		
7	State of Minnesota		N W ¼ of NW ¼ Govt Lot 3																						
8	E. A. + Agnes R. Wilkerson		S W ¼ of NW ¼ Govt Lot 4				30.25		no	yes	T	246	158 / 132	404 / 378			135 / 126						135 / 126		
9	State of Minnesota		S E ¼ of NW ¼ 302.26' x 1100' of Govt Lot 5																						
10	Carl J. + Viola M. Svare		302.26' x 1100' x 476' of Govt Lots 7 + 8				4		no	yes	L	100	132 / 110	232 / 210			77 / 70						77 / 70		
11	Oliver M. + Vivian R. Price		307.5' x 950' x 490' of Govt Lot 7 N W ¼ of NW ¼ (Lot 4 of Plat)				5		no	yes	L	120	234 / 195	354 / 315			118 / 105						118 / 105		
12	Frank J. + Caroline Harej		307.5' x 950' x 1025' of Govt Lot 7 N W ¼ of NW ¼ (Govt Lot 2 of Plat)				5		yes	yes	L	120	238 / 190	348 / 310	70 / 62								70 / 62		
13	Edith Margaret + Carl Edward Sandberg		307.5' x 950' x 1046' of Govt Lot 7 S W ¼ of NW ¼ (Lot 3 of Plat)				5		no	yes	R	120	147 / 123	267 / 243			89 / 81						89 / 81		
14			S E ¼ of S W ¼																						
15	Carl J. + Viola M. Svare / Anthony W. Brede		144.18' x 476' of Govt Lot 7 + 8 (Part of Lot 1 Plat)				1.84		no	yes	L	60	158 / 132	218 / 192			73 / 64						73 / 64		
16	Marland E. + Monica J. Hart		N E ¼ of S E ¼				40		yes	yes	T	130		130	26								26		
17	" " " "		N W ¼ of S E ¼				40		yes	yes	T	40		40	8								8		
18	Marland Paul + Jeannette Hart		S W ¼ of S E ¼				40		yes	yes	T	150		150	30								30		
19	Ethel Clodfelter		S E ¼ of S E ¼				40		no	yes	T	150		150			50						50		
20	Roger + Katheryn Snodgrass + Lauck + William Snodgrass		Part of Govt Lot 1 + S E ¼ of S E ¼						no	no	L	180	475 / 198 Added	180			60	Bldg from line 1 (11-14-61)					60		
	(Continued on Next Page)						296.01					2270	4157 / 2190	6427 / 4260	216	599 / 231	1036						1267		

	SOLD FOR TAXES	VALUATIONS BY SCHOOL DISTRICTS AS EQUALIZED BY DEPARTMENT OF TAXATION: District No. / Rate ____ Mills (Dollars)	District No. 114 / Rate 46 Mills (Dollars)	District No. / Rate ____ Mills (Dollars)	District No. 114 / Rate 46 Mills (Dollars)	District No. / Rate ____ Mills (Dollars)	Tax including State Homestead ____ Mills ($ cts.)	State Tax on Non-Homestead 10 Mills ($ cts.)	SPECIAL TAXES ($ cts.)	SPECIAL TAXES ($ cts.)	TOTAL TAXES ($ cts.)	PAID	WHEN PAID (Month Day Year)	Number of Receipt	March Settlement 1961 ($ cts.)	June Settlement 1961 ($ cts.)	Penalty ($ cts.)	November Settlement 1961 ($ cts.)	Penalty ($ cts.)	Collections to First Monday in January 1962 ($ cts.)	Penalty ($ cts.)	Delinquent on First Monday in January 1962 ($ cts.)	Total Delinquent Tax and Penalty ($ cts.)	REMARKS
1		~~1.85~~ / H 3.3	Abate H 5154				11.96 / ~~6.50~~	+10			11.96	1/2 HALF PAID	MAY 17 1961	6142		32.85		Refunded 11-24-61						
2																								
3			20				482	14			496	PAID IN FULL	MAY 12 1961	7986		4.96								
4			53				1276	38			1314	1/2 HALF PAID	MAY 17 1961	7181		6.57		6.57						
5			H 12				288				288	2nd HALF PAID	OCT 31 1961	11772		1.44		1.44						
6			203				4888	142			5030	1/2 HALF PAID	MAY 17 1961			50.30								
7																								
8			135				3250	94			3344	PAID IN FULL	MAY 9 1961	9068		33.44								
9																								
10			77				1854	54			1908	PAID IN FULL	MAY 12 1961	9321		19.08								
11	SOLD FOR TAXES		118				2842	82			2924	PAID IN FULL	APR 26 1961	8666										
12			H 70				1686				1686	PAID IN FULL	JAN 30 1961	291	16.86						21.24			
13			89				2144	62			2206	PAID IN FULL	FEB 17 1961	921	22.06									
14																								
15	SOLD FOR TAXES		30 / ~~73~~	Abate H 8473			457 / ~~1.84~~	14 / ~~52~~			496 / ~~1.80~~	PAID IN FULL	APR 26 1961	8666		18.10		Ref. w/ Ch # 242-94 R/3.54 5-7-61				13.14 Abated	
16			H 26				626				626	PAID IN FULL	MAY 11 1961			6.26								
17			H 8				192				192	PAID IN FULL	MAY 11 1961	99.9		1.92								
18			H 30				722				722	PAID IN FULL	MAY 11 1961			7.22								
19			50				1204	36			1240	1/2 HALF PAID	MAY 26 1961	6786		6.20		6.20						
20		7.40 / 21.8 / ~~.50~~					69.58 / ~~1.52~~	1.52 / ~~.48~~			70.10 / ~~1.00~~	2nd HALF PAID / PAID IN FULL	OCT 31 1961 / APR 25 1961	11763 / 8615		16.36		53.74				53.74 Added	
		H 25 / 2.7 / 3.03	H 146.23 / 81.2 / 1.03 / 964.03				232.12 / 8054 / 31.66	726			31922				38.92	204.70		67.95				15.14 Abated / 37.63 Refund / 53.74 Added / 53.74 Cancel		

Assessment Roll and Tax List of Real Property in the Town of Ponto Lake, Cass County, Minnesota, for Taxes for the Year 1960.

Form 5CD—MILLER-DAVIS CO., MINNEAPOLIS

* Indicate Type of Property: R-Residential, C-Commercial, I-Industrial, U-Utility, F-Farm, L-Lakeshore, T-Timber, M-Mineral

	In Whose Name Assessed	Description of Property: Subdivision	Sec. or Lot	Town or Block	Rng.	Number of Acres of Land (Acres / 100ths)	No. School District	Indicate Homestead Yes or No	Agri. or Seas. Rec. Yes or No	Indicate Type of Property	True and Full Valuations: Land Exclusive of Structures and Improvements (Dollars)	Buildings and Other Structures (Dollars)	Machinery Permanently Attached to Real Estate (Dollars)	Total True and Full Value (Dollars)	Assessed Valuations: Rural: Homestead Up to $4,000 20% (Dollars)	Rural: Over $4,000 and Non-Homestead 33⅓% (Dollars)	All Other: Timber Land Class 3c 20% (Dollars)	All Other: Homestead Up to $4,000 25% (Dollars)	All Other: Over $4,000 and Non-Homestead 40% (Dollars)	Machinery Permanently Attached to Real Estate 33⅓% (Dollars)	Seasonal and Recreational Cabins 33⅓% (Dollars)	Total Assessed Value (Dollars)	Total Assessed Value as Equalized by the Board of Review (Dollars)	Final Equalized Value (Dollars)
1	Orva D. + Dona Carper	Beach Lot 7 Blk 4 W 200' N-S-E-W				4 139 24	#	no				186583		987	81	194						275		
							114	yes	no	C	140	220264		846	72	162						234		
	" " "	That part of Govt. lot 7 & 8 described as Beg. at S.E. Cor. of Govt. lot 8, thence N. along E. line of Govt. lot 7 & 8 a distance of 2099' thence S.43° 01' W.1230', thence S. 33°07 W. 879' to a pt. on the W. line of lot. 500' N. of SW cor. of Govt. lot 8 thence S. 500' to SW. Cor. of Govt. lot 8, thence to Beg.						yes	no	L	140			140	28							28		
6		NE¼ of NW¼																						
7		NW¼ of NW¼																						
8		SW¼ of NW¼																						
9		SE¼ of NW¼																						
10	Walter H. + Marvel C. Eastfeldt / Adolph T. Johnson	144.19' x 1040' of Govt. Lot 8 (East ½ of Lots on Plat)				1.84		no	yes	L	60			60		20						20		
11		NE¼ of SW¼																						
12		NW¼ of SW¼																						
13		SW¼ of SW¼																						
14		SE¼ of SW¼																						
15	Wesfield C. + Frances D. Gray	302.05' x 900' x 990' of Govt. Lot 8 (Lots 5 on Plat)				5		no	no	R	119	228 790		347 309		116 103						116 103		
16		NE¼ of SE¼																						
17	Walter H. + Marvel C. Eastfeldt / William A. + Freda M. Simon	144.19' x 976' of Govt. Lot 8 N-S-E-W (Part of Lot on Plat)				1.87		no	no	L	60			60		20						20		
18		SW¼ of SE¼																						
19		SE¼ of SE¼																						
20	Raymond Reibold	144.19' x 976' of Govt. Lot 8 (Only Part of Lot on Zly Part of Lot)				1.87		no	no	L	60			60		20						20		
						10.63					599	896 1075		1675 1654	100 109	335 390						435 499		

	Sold for Taxes (Dollars)	Valuations by School Districts as Equalized by Department of Taxation: District No. 114 Rate 24.5 Mills (Dollars)	District No. 114 Rate 24.5 Mills (Dollars)	District No. 114 Rate 24.5 Mills (Dollars)	District No. ... Rate ... Mills (Dollars)	Tax including State Homestead ... Mills ($ cts.)	State Tax on Non-Homestead 7.0 Mills ($ cts.)	Special Taxes ($ cts.)	Special Taxes ($ cts.)	Total Taxes ($ cts.)	Paid	When Paid (Month Day Year)	Number of Receipt	March Settlement 1961 ($ cts.)	June Settlement 1961 ($ cts.)	Penalty ($ cts.)	November Settlement 1961 ($ cts.)	Penalty ($ cts.)	Collections to First Monday in January 1962 ($ cts.)	Penalty ($ cts.)	Delinquent on First Monday in January 1962 ($ cts.)	Total Delinquent Tax and Penalty ($ cts.)	Remarks
1		# 81									2nd HALF PAID	OCT 31 1961	14487										
		144				73.10	1.36			74.46	1st HALF PAID	OCT 31 1961	14489										74.46
2		# 28				7.44				7.44	2nd HALF PAID	OCT 31 1961			40.95		40.95						
											1st HALF PAID	MAY 31 1961											
3																							
4																							
5																							
6																							
7																							
8																							
9																							
10			20			4.82	1.40			4.96	PAID IN FULL	MAY 20 1961	13329		4.96								92.13
11																							
12																							
13																							
14																							
15		116				30.84	8.21			31.66	PAID IN FULL	MAY 1 1961	14488		31.66								160.12
16																							
17		20				5.32	1.40			5.46	PAID IN FULL	MAY 20 1961	13330		5.46								47.74
18																							
19																							
20		20				5.32	1.40			5.46	PAID IN FULL	MAY 22 1961	13514		5.46								
		# 109				45.2																	160.09
		350		2.02	390	122.07	2.40			129.44					88.49		40.95						
		459			479	126.94																	

Assessment Roll and Tax List of Real Property in the Town of Ponto Lake, Cass County, Minnesota, for Taxes for the Year 1960.

Form 5CD MILLER-DAVIS CO., MINNEAPOLIS

* Indicate Type of Property: R-Residential, C-Commercial, I-Industrial, U-Utility, F-Farm, L-Lakeshore, T-Timber, M-Mineral

		DESCRIPTION OF PROPERTY									TRUE AND FULL VALUATIONS				ASSESSED VALUATIONS																									
																	RURAL				ALL OTHER																			
IN WHOSE NAME ASSESSED		SUBDIVISION	Sec. or Lot	Town or Block	Rng.	Number of Acres of Land (Acres 100ths)	No. School District	Indicate Homestead Yes or No	Agrt. or Seas. Lkrr. Yes or No	Indicate Type of Property	LAND Exclusive of Structures and Improvements	BUILDINGS and Other Structures	MACHINERY Permanently Attached to Real Estate	TOTAL True and Full Value	Homestead Up to $4,000 20%	Over $4,000 and Non-Homestead 33⅓%	Timber Land Class 3c 20%	Homestead Up to $4,000 25%	Over $4,000 and Non-Homestead 40%	MACHINERY Permanently Attached to Real Estate 33⅓%	Seasonal and Recreational Cabins 33⅓%	TOTAL ASSESSED VALUE	Total Assessed Value as Equalized by the Board of Review	FINAL REVALIZED VALUE
											Dollars	Dollars	Dollars	Dollars	Dollars	Dollars	Dollars	Dollars	Dollars	Dollars	Dollars	Dollars	Dollars	Dollars
M.P. Ry. Co.	1	~~N½ of N½~~ Govt Lot 1	5	139	29	36	114	no	yes	T	246			246		82						82		
C. A. Smith	2	~~N½ of N½~~ Govt Lot 2				36		no	yes	T	246			246		82						82		
State of Minnesota	3	S½ of NE¼																						
State of Minnesota	4	~~S½ of N½~~ Govt Lot 5																						
	5																							
C. A. Smith	6	~~N½ of N½~~ Govt Lot 3				36		no	yes	T	246			246		82						82		
State of Minnesota	7	~~N½ of N½~~ Govt Lot 4																						
State of Minnesota	8	S½ of NW¼																						
State of Minnesota	9	SE¼ of NW¼																						
	10																							
State of Minnesota	11	NE¼ of SW¼																						
State of Minnesota	12	NW¼ of SW¼																						
Romey C. & Roma J. Coots LaRoy & Frances Silbaugh	13	SW¼ of SW¼ less E. 10 acs.				30		yes	yes	T	150	54 45		204 195	41 39							41 39		
Romey C. & Roma J. Coots	14	SE¼ of SW¼				40		no	yes	T	240			240		80						80		
" " "	15	E. 10 acs. of SW¼ of SW¼				10		no	yes	T	90			90		30						30		
	16	NE¼ of SE¼																						
State of Minnesota	17	~~N½ of N½~~ Govt Lot 6																						
Wm. H. Barney	18	~~S½ of N½~~ Govt Lot 7				34		yes	yes	T	120			120	24							24		
Vernon L. & Virginia M. Whipple	19	~~S½ of S½~~ Govt Lot 8 lies E. 20'				18.25		no	yes	R	200	332 277		532 477		177 159						177 159		
Melvin H. Johnson & Gates McAllister	20	E. 20' of Govt Lot 8				60		no	yes	T	36			36		12						12		
						293.85					1944	332 384		1896 1960	63 65	437 545						500 610		

	SOLD FOR TAXES	VALUATIONS BY SCHOOL DISTRICTS AS EQUALIZED BY DEPARTMENT OF TAXATION						Tax Including State Homestead Mills	State Tax on Non-Homestead 131 Mills	SPECIAL TAXES	SPECIAL TAXES	TOTAL TAXES	PAID	WHEN PAID	Number of Receipt	March Settlement 1961	June Settlement 1961	Penalty	November Settlement 1961	Penalty	Collections to First Monday in January 1962	Penalty	Delinquent on First Monday in January 1962	Total Delinquent Tax and Penalty	REMARKS
		District No. 114 Rate 24 Mills																							
		Dollars	Dollars	Dollars	Dollars	Dollars	Dollars	$ cts.	$ cts.	$ cts.	$ cts.	$ cts.		Month Day Year		$ cts.	$ cts.	$ cts.	$ cts.	$ cts.	$ cts.	$ cts.	$ cts.	$ cts.	
1				82				1974	53			2032	PAID IN FULL	MAY 31 1961	13139		20 32								8881
2				82				1974	53			2032	PAID IN FULL	MAY 31 1961			20 32								"
3																									
4																									
5																									
6				82				1974	53			2032	PAID IN FULL	MAY 31 1961	13139		20 32								8881
7																									7
8																									
9																									
10																									
11																									
12																									
13				41				988				988	PAID IN FULL	MAY 12 1961	9320		9 88								8879
14				80				1426	56			1482	PAID IN FULL	MAY 12 1961			19 82								8879
15				30				722	22			744	PAID IN FULL	MAY 12 1961	9320		7 44								"
16																									
17																									
18	SOLD FOR TAXES			24				578				578										5 78	6 36		14844
19				177				4262	124			4386	PAID IN FULL	APR 20 1961	8446		43 86								9344
20				12				288	08			296	PAID IN FULL	MAY 8 1961	9068		2 96								9733
				547 610				14686	384			15070					144 70					5 78			

Assessment Roll and Tax List of Real Property in the Town of Ponto Lake, Cass County, Minnesota, for Taxes for the Year 1960.

Form 5CD MILLER-DAVIS CO., MINNEAPOLIS

* Indicate Type of Property: R-Residential, C-Commercial, I-Industrial, U-Utility, F-Farm, L-Lakeshore, T-Timber, M-Mineral

	IN WHOSE NAME ASSESSED		DESCRIPTION OF PROPERTY: SUBDIVISION	Sec. or Lot	Town or Block	Rng.	Number of Acres of Land: Acres	100ths	No. School District	Indicate Homestead Yes or No	Agri. or Seas. Rec. Yes or No	Indicate Type of Property	TRUE AND FULL VALUATIONS: LAND Exclusive of Structures and Improvements	BUILDINGS and Other Structures	MACHINERY Permanently Attached to Real Estate	TOTAL True and Full Value	ASSESSED VALUATIONS: RURAL: Homestead Up to $4,000 20%	Over $4,000 and Non-Homestead 33⅓%	ALL OTHER: Timber Land Class 3c 20%	Homestead Up to $4,000 25%	Over $4,000 and Non-Homestead 40%	MACHINERY Permanently Attached to Real Estate 33⅓%	Seasonal and Recreational Cabins 33⅓%	TOTAL ASSESSED VALUE	Total Assessed Value as Equalized by the Board of Review	FINAL EQUALIZED VALUE
													Dollars	Dollars	Dollars	Dollars	Dollars	Dollars	Dollars	Dollars	Dollars	Dollars	Dollars	Dollars	Dollars	Dollars
	State of Minnesota	1	NE¼ of NE¼	6	139	29			#114																	
	State of Minnesota	2	NW¼ of NE¼																							
	State of Minnesota	3	SW¼ of NE¼																							
	State of Minnesota	4	SE¼ of NE¼																							
		5																								
	State of Minnesota	6	NE¼ of NW¼																							
	State of Minnesota	7	~~NW¼ of NW¼~~ Lt 4																							
	State of Minnesota	8	~~SW¼ of NW¼~~ Lt 5																							
	State of Minnesota	9	SE¼ of NW¼																							
		10																								
	State of Minnesota	11	NE¼ of SW¼																							
	State of Minnesota	12	NW¼ of SW¼																							
	State of Minnesota	13	SW¼ of SW¼																							
	State of Minnesota	14	SE¼ of SW¼																							
	Leonard L. & Alice Dierick	15	S 200' of E 100' of Lt 3							No	Yes	T	42			42	14							14		
	State of Minnesota	16	NE¼ of SE¼																							
	State of Minnesota	17	NW¼ of SE¼																							
	State of Minnesota	18	SW¼ of SE¼																							
		19	SE¼ of SE¼																							
	Thos. W. & Louise O. Donnell	20	Lt 3 less S 200' of E. 100'				36	50		No	Yes	T	237	184		337	113							113		
							36	50					237	84		321	107							107		
													378	84		462	121							121		
														101		380	127							127		

	SOLD FOR TAXES	VALUATIONS BY SCHOOL DISTRICTS AS EQUALIZED BY DEPARTMENT OF TAXATION: District No. Rate Mills	District No. Rate Mills	District No. 114 Rate 61 Mills	District No. Rate Mills	District No. Rate Mills	District No. Rate Mills	Tax including State Homestead Mills	State Tax on Non-Homestead 19 Mills	SPECIAL TAXES	SPECIAL TAXES	TOTAL TAXES		PAID	WHEN PAID Month Day Year	Number of Receipt	March Settlement 1961	June Settlement 1961	Penalty	November Settlement 1961	Penalty	Collections to First Monday in January 1962	Penalty	Delinquent on First Monday in January 1962	Total Delinquent Tax and Penalty	REMARKS
		Dollars	Dollars	Dollars	Dollars	Dollars	Dollars	$ cts.	$ cts.	$ cts.	$ cts.	$ cts.					$ cts.	$ cts.	$ cts.	$ cts.	$ cts.	$ cts.	$ cts.	$ cts.	$ cts.	
1													1													
2													2													
3													3													
4													4													
5													5													
6													6													
7													7													
8													8													
9													9													
10													10													
11													11													
12													12													
13													13													
14													14													
15	SOLD FOR TAXES			14				338	10			348	15											3 48		
16													16													
17													17													
18													18													
19													19													
20				113				2722	80			2802	20	PAID IN FULL	APR 25 1961	8622		28 02								9 43
				127				3040	90			3130						28 02						3 48		

Assessment Roll and Tax List of Real Property in the Town of Ponto Lake, Cass County, Minnesota, for Taxes for the Year 1960.

Form 5CD MILLER-DAVIS CO., MINNEAPOLIS

* Indicate Type of Property: R-Residential, C-Commerce, I-Industrial, U-Utility, F-Farm, L-Lakeshore, T-Timber, M-Mineral

	In Whose Name Assessed		Description of Property: Subdivision	Sec. or Lot	Town or Block	Rng.	Number of Acres of Land (Acres 100ths)	No. School District	Indicate Homestead Yes or No	Agri. or Seas. Recr. Yes or No	Indicate Type Property *	True and Full Valuations: Land Exclusive of Structures and Improvements (Dollars)	Buildings and Other Structures (Dollars)	Machinery Permanently Attached to Real Estate (Dollars)	Total True and Full Value (Dollars)	Assessed Valuations: Rural: Homestead Up to $4,000 20% (Dollars)	Rural: Over $4,000 and Non-Homestead 33⅓% (Dollars)	All Other: Timber Land Class 3e 20% (Dollars)	All Other: Homestead Up to $4,000 25% (Dollars)	All Other: Over $4,000 and Non-Homestead 40% (Dollars)	All Other: Machinery Permanently Attached to Real Estate 33⅓% (Dollars)	All Other: Seasonal and Recreational Cabins 33⅓% (Dollars)	Total Assessed Value (Dollars)	Total Assessed Value as Equalized by the Board of Review (Dollars)	Final Equalized Value (Dollars)
	Henry F. & Laura M. Howe	1	NE¼NE¼ } Lot 8	7	13	29	5.260	114	no	yes	L	276	198 / 165		474 / 441		158 / 147						158 / 147		
		2	NW¼NE¼ } Lot 8																						
	Albert W. & Cecelia B. Grimm	3	~~SW¼NW¼~~ Lot 7 has sold				2.25		no / yes	no	C	250	252.302 / 330.396		948 / 832	129 / 116	100 / 84						230 / 200		
	Henry F. & Laura M. Howe	4	SE¼NE¼ Part of Lot Lot 4				4.55		no	yes	L	42			42		14						14		
	Clarence J. Weber & Alfred A. Zuerchers	5	Part of Lot Lot 7						no	yes	L	45	237 / 198		282 / 243							94 / 81	94 / 81		
	State of Minnesota	6	NE¼NW¼																						
	State of Minnesota	7	NW¼NW¼ Lot Lot 1																						
	State of Minnesota	8	SW¼NW¼ Lot Lot 2																						
	State of Minnesota	9	SE¼NW¼																						
		10																							
	State of Minnesota	11	NE¼SW¼ Lot Lot 6																						
	State of Minnesota	12	NW¼SW¼ Lot Lot 3																						
	State of Minnesota	13	SW¼SW¼ Lot Lot 4																						
	Frank Johnson	14	~~SE¼SW¼~~ Lot Lot 5				2.50		no	yes	T	180			180		60						60		
		15																							
	E. K. Anderson	16	~~NE¼NE¼~~ Lot Lot 10				2.70		no	yes	L	300	263 / 219		563 / 519		188 / 173						188 / 173		
	Lloyd M. & Dagmar Bradfield	17	NW¼NE¼ } Lot Lot 11				3.65		no	yes	L	300	36 / 30		336 / 330		112 / 110						112 / 110		
		18	SW¼NE¼ }																						
	LeRoy C. Baldwin	19	SE¼NE¼				40		yes	yes	T	160			160	32							32		
	Carl Westerman	20	Part of Lot Lot 9				18		yes	yes	L	200	252 / 210		452 / 410	40 / 82							40 / 82		
							22.25					1758	1424		3182	220	568					81	889		
													1624		3337	251	693					94	978		

	Sold for Taxes	Valuations by School Districts as Equalized by Department of Taxation: District No. 114 Rate 24.7 Mills (Dollars)	District No. 114 Rate 24.7 Mills (Dollars)	District No. 114 Rate 24.7 Mills (Dollars)	District No. 114 Rate 24.7 Mills (Dollars)	District No. ___ Rate ___ Mills (Dollars)	District No. ___ Rate ___ Mills (Dollars)	Tax including State Homestead ___ Mills ($ cts.)	State Tax on Non-Homestead 1.9 Mills ($ cts.)	Special Taxes ($ cts.)	Special Taxes ($ cts.)	Total Taxes ($ cts.)
1				158				3.04	1.10			3.14
2												
3		H 129 / 101						61.14	.70			61.24
4				14				3.38	.10			3.48
5				94				22.64	.66			23.30
6												
7												
8												
9												
10												
11												
12												
13												
14	SOLD FOR TAXES			60				14.44	.42			14.86
15												
16				188				45.28	1.32			46.60
17				112				26.48	.78			27.26
18												
19				32				7.70				7.70
20				90				21.68				21.68
		H 129 / 101 / 230		12.317.351 / 22.63.757 / 748.978				180.14 / 61.14 / 241.28	5.08			246.36

	Paid	When Paid (Month Day Year)	Number of Receipt	March Settlement 1961 ($ cts.)	June Settlement 1961 ($ cts.)	Penalty ($ cts.)	November Settlement 1961 ($ cts.)	Penalty ($ cts.)	Collections to First Monday in January 1962 ($ cts.)	Penalty ($ cts.)	Delinquent on First Monday in January 1962 ($ cts.)	Total Delinquent Tax and Penalty ($ cts.)	Remarks
1	PAID IN FULL	MAY 11 1961	14498		3.14								
2													9241
3	2nd HALF PAID / 1st HALF PAID	OCT 27 1961 / MAY 17 1961	16499 / 16365		30.92		30.92						9318
4	PAID IN FULL	MAY 11 1961	14440		3.48								9241
5	PAID IN FULL	APR 24 1961	7572		23.30								16010
6													
7													
8													
9													
10													
11													
12													
13													
14											14.86		
15													
16	2nd HALF PAID / 1st HALF PAID	OCT 27 1961 / MAY 11 1961	16586 / 14491		23.30		23.30						9242
17	2nd HALF PAID / 1st HALF PAID	OCT 27 1961 / MAY 11 1961	16502 / 15004		13.88		13.88						9277
18													
19	1st HALF PAID	MAY 11 1961	14492		3.85						3.85	4.23	8878
20	PAID IN FULL	APR 25 1961	7604		21.68								9240
					159.55		68.10				18.71		

Assessment Roll and Tax List of Real Property in the Town of Posto Lake

Form 5-C1 MILLER-DAVIS CO., MINNEAPOLIS

* Indicate Type of Property: R-Residential, C-Commercial, I-Industrial, U-Utility, F-Farm, L-Lakeshore, T-Timber, M-Mineral

		DESCRIPTION OF PROPERTY								TRUE AND FULL VALUATIONS				ASSESSED VALUATIONS										
										LAND Exclusive of Structures and Improvements	BUILDINGS and Other Structures	MACHINERY Permanently Attached to Real Estate	TOTAL True and Full Value	RURAL		ALL OTHER						TOTAL ASSESSED VALUE	Total Assessed Value as Equalized by the Board of Review	FINAL EQUALIZED VALUE
														Homestead Up to $4,000 20%	Over $4,000 and Non-Homestead 33⅓%	Timber Land Class 3c 20%	Homestead Up to $4,000 25%	Over $4,000 and Non-Homestead 40%	MACHINERY Permanently Attached to Real Estate 33⅓%	Seasonal and Recreational Cabins 33⅓%				
IN WHOSE NAME ASSESSED		SUBDIVISION	Sec. or Lot	Town or Block	Rng.	Number of Acres of Land (Acres 100ths)	No.	Indicate Homestead Yes No	Agri. or Sem. Here Yes No	Indicate Type of Property	Dollars	Dollars	Dollars	Dollars	Dollars	Dollars	Dollars	Dollars	Dollars	Dollars	Dollars	Dollars	Dollars	Dollars
Mary E. Barrey	1	NE¼ of NE¼	8	139	29	40	# 114	yes	yes	T	130			130	26							26		
Wm. H. Barrey	2	NW¼ of NE¼				40		yes	yes	T	160			160	32							32		
State of Minnesota	3	SW¼ of NE¼																						
Mary E. Barrey	4	SE¼ of NE¼				40		yes	yes	T	120	42 35	162 155		32 31							32 31		
	5																							
Romey A. + Roma J. Cook	6	NE¼ of NW¼				40		no	yes	T	180			180		60						60		
" " "	7	NW¼ of NW¼ Lots 1 & 2				36.25		no	yes	T	150			150		50						50		
State of Minnesota Cont. to Verl Tilbury, Jr.	8	SW¼ of NW¼				40		no	yes	T	165			165		55						55		
State of Minnesota	9	SE¼ of NW¼																						
	10																							
Clinton + Florence Keep	11	NE¼ of SW¼				40		yes	yes	T	120			120	24							24		
" " "	12	NW¼ of SW¼				40		yes	yes	T	160	198 90	358 250		54 50							54 50		
Lela + Lee Reynolds	13	SW¼ of SW¼				40		no	yes	T	120			120		40						40		
" " "	14	SE¼ of SW¼				40		no	yes	T	99			99		33						33		
	15																							
Mary E. Barrey	16	NE¼ of SE¼				40		yes	yes	T	120			120	24							24		
State of Minnesota	17	NW¼ of SE¼																						
State of Minnesota	18	SW¼ of SE¼																						
Mary E. Barrey	19	SE¼ of SE¼				40		yes	yes	T	260			260	52							52		
	20																							
						496.25					1784	125 150	1909 1934		239 244	238						477 482		

Cass County, Minnesota, for Taxes for the Year 1960.

	SOLD FOR TAXES	VALUATIONS BY SCHOOL DISTRICTS AS EQUALIZED BY DEPARTMENT OF TAXATION						Tax Including State Homestead Mills	State Tax on Non-Homestead 15 Mills	SPECIAL TAXES	SPECIAL TAXES	TOTAL TAXES	PAID	WHEN PAID	Number of Receipt	March Settlement 1961	June Settlement 1961	Penalty	November Settlement 1961	Penalty	Collections to First Monday in January 1962	Penalty	Delinquent on First Monday in January 1962	Total Delinquent Tax and Penalty	REMARKS
		District No. Rate Mills	District No. Rate Mills	District No. Rate Mills	District No. Rate Mills	District No. Rate Mills	District No. Rate Mills							Month Day Year											
		Dollars	Dollars	Dollars	Dollars	Dollars	Dollars	$ cts.	$ cts.	$ cts.	$ cts.	$ cts.				$ cts.	$ cts.	$ cts.	$ cts.	$ cts.	$ cts.	$ cts.	$ cts.	$ cts.	
1	SOLD FOR TAXES		# 26					626				626											6.26	6.89	14.84
2	SOLD FOR TAXES		# 32					770				770											7.70	8.47	"
3																									
4	UNPAID TAXES		# 32					770				770											7.70	8.47	14.84
5																									
6			60					1444	72			1486	PAID IN FULL	MAY 12 1961			14.86								8.877
7			50					1204	36			1240	PAID IN FULL	MAY 12 1961	9220		12.40								"
8	Jos. C.		65					1324	38			1362	1st HALF PAID	MAY 31 1961	3498		6.81						6.81		8.877
9																									
10																									
11	SOLD FOR TAXES		# 24					578				578											5.78		14.84
12	SOLD FOR TAXES		# 54					1300				1300											13.00		"
13			40					964	28			992	PAID IN FULL	MAY 31 1961	14493		9.92								7.77
14			33					794	24			818	PAID IN FULL	MAY 31 1961			8.18								"
15																									
16	SOLD FOR TAXES		# 24					578				578											5.78	6.36	14.84
17																									
18																									
19	SOLD FOR TAXES		# 52					1252				1252											12.52	13.77	14.84
20																									
			# 244 338 482					11604	168			11772					52.17						65.55		

Assessment Roll and Tax List of Real Property in the Town of Pente Lake, Cass County, Minnesota, for Taxes for the Year 1960.

Form 5CD HILLER-DAVIS CO., MINNEAPOLIS

* Indicate Type of Property: R-Residential, C-Commercial, I-Industrial, U-Utility, F-Farm, L-Lakeshore, T-Timber, M-Mineral

In Whose Name Assessed	Description of Property: Subdivision	Sec. or Lot	Town or Block	Rng.	Number of Acres of Land (Acres 100ths)	No. School District	Indicate Homestead Yes or No	Agri. or Seas. Rec. Yes or No	* Indicate Type of Property	True and Full Valuations: Land Exclusive of Structures and Improvements	Buildings and Other Structures	Machinery Permanently Attached to Real Estate	Total True and Full Value
										Dollars	Dollars	Dollars	Dollars
Wellesley B. + Nancy Combs	~~N½ of NE¼~~ Govt Lot 1	9	137	29	25.65	114	no	yes	T	252			252
P. Clifton + Ruby Kruckow	NW¼ of NE¼				40		yes	yes	F	330			330
" " "	Govt Lot 2 lying E of the E line of Pente Lake; Part of N 100' of W ~~Govt Lot 3~~ E 9/16 line				34.40		yes	yes	F	365	804 / 670		1169 / 1035
	SE¼ of NE¼												
Charles R. + Laura K. Snyder	All that Part of N 100' of Govt Lot 3 W thereof lying E of 9/16 line						no	yes	L	24	396 / 330		420 / 354
Clifton + Ruby Kruckow	NE¼ of NW¼				40		yes	yes	T	85			85
" " "	NW¼ of NW¼				40		yes	yes	T	100			100
P. Clifton + Ruby Kruckow	SW¼ of NW¼				40		yes	yes	T	200			200
" " "	SE¼ of NW¼				40		yes	yes	T	195			195
Peter J. + Olive J. Clark	S 100' of N 200' of Govt Lot 2 lying E of the E 9/16 line					10	no	yes	L	24	366 / 222		390 / 246
Lorraine + Lefty Sheller	NE¼ of SW¼				40		yes	yes	T	160			160
Warren + Bernice Miller	NW¼ of SW¼				40		no	yes	T	145			145
" " "	SW¼ of SW¼				40		no	yes	F	300	276 / 230		576 / 530
Lorraine + Lefty Sheller	SE¼ of SW¼				40		yes	yes	T	200	186 / 155		386 / 355
State of Minnesota	354' x 886' in NW Cor of Govt Lot 4					15							
	NE¼ of SE¼					16							
Jennie R. + Frank M. Fishback	~~NW¼ of SE¼~~ Govt Lot 3 less Plat				24.50	17	yes	yes	R	175	222 / 185		397 / 360
Fred J. + Georgine J. Fonimare	~~SW¼ of SE¼~~ N 300' of S 465' of Govt Lot 4				8	18	yes	yes	R	115	384 / 320		499 / 435
Raymond E. + Lola E. Binkley	~~SE¼ of SE¼~~ S 150' of Govt Lot 4				3.20	19	no	yes	L	45	198 / 165		243 / 210
Merrill A. + Helen E. Kellers	W 150' of S 465' of Govt Lot 4 + N 360' of S 465' of W 886' of Govt Lot 4				11.50	20	no	yes	C	150	264 / 220	317 / 264	931 / 634
					472.25					2356	3813		6169

In Whose Name Assessed	Assessed Valuations: Rural: Homestead Up to $1,000 20%	Rural: Over $1,000 and Non-Homestead 33⅓%	All Other: Timber Land Class 3a 20%	All Other: Homestead Up to $1,000 25%	All Other: Over $1,000 and Non-Homestead 40%	All Other: Machinery Permanently Attached to Real Estate 33⅓%	All Other: Seasonal and Recreational Cabins 33⅓%	Total Assessed Value	Total Assessed Value as Equalized by the Board of Review	Final Equalized Value
	Dollars	Dollars	Dollars	Dollars	Dollars	Dollars	Dollars	Dollars	Dollars	Dollars
Wellesley B. + Nancy Combs		84						84		
P. Clifton + Ruby Kruckow	66							66		
" " "	334 / 267							334 / 207		
Charles R. + Laura K. Snyder		140 / 118						140 / 118		
Clifton + Ruby Kruckow	17							17		
" " "	20							20		
P. Clifton + Ruby Kruckow	40							40		
" " "	37							37		
Peter J. + Olive J. Clark		87 / 82						87 / 82		
Lorraine + Lefty Sheller	32							32		
Warren + Bernice Miller	29	49						29 / 49		
" " "	115							106 / 115		
Lorraine + Lefty Sheller	106	179						177		
State of Minnesota	77							77 / 71		
Jennie R. + Frank M. Fishback	80							80		
Fred J. + Georgine J. Fonimare	72							72		
Raymond E. + Lola E. Binkley	100							100 / 87		
		81						81		
Merrill A. + Helen E. Kellers	83	70						70		
	74	156 / 88						189 / 162		
	722	668						1391		
	858	442						1300		
	450	508						1438		

In Whose Name Assessed	Sold for Taxes	Valuations by School Districts as Equalized by Department of Taxation: District No. 114 Rate 64.24 Mills	Tax Including State Homestead ... Mills	State Tax on Non-Homestead 9.1 Mills	Special Taxes	Special Taxes	Total Taxes	Paid	When Paid (Month Day Year)	Number of Receipt	March Settlement 1961	June Settlement 1961	Penalty	November Settlement 1961	Penalty	Collections to First Monday in January 1962	Penalty	Delinquent on First Monday in January 1962	Penalty	Total Delinquent Tax and Penalty	Remarks
		Dollars	$ cts.	$ cts.	$ cts.	$ cts.	$ cts.				$ cts.	$ cts.	$ cts.	$ cts.	$ cts.	$ cts.	$ cts.	$ cts.	$ cts.	$ cts.	
Wellesley B. + Nancy Combs		84	2022	58			2080	PAID IN FULL	MAY 4 1961	8851		20 30									8851
P. Clifton + Ruby Kruckow		# 66	1540				1540	1st. Half Paid / 2nd Half Paid	MAY 22 1961 / OCT 31 1961	10488 / 10337		7 95		7 95							8237
" " "		# 234	5634				5634	1st. Half Paid / 2nd Half Paid	MAY 22 1961 / OCT 31 1961	10488 / 10337		28 17		28 17							"
Charles R. + Laura K. Snyder		140	3372	48			3420	1st HALF PAID	MAY 24 1961	13205		17 35						17 35		17 35	8724
Clifton + Ruby Kruckow		# 17	410				410	1st. Half Paid / 2nd Half Paid	MAY 22 1961 / OCT 31 1961	10488 / 10337											8237
" " "		# 20	482				482	1st. Half Paid / 2nd Half Paid	MAY 22 1961 / OCT 31 1961	10488 / 10337											"
P. Clifton + Ruby Kruckow		# 40	964				964	1st. Half Paid / 2nd Half Paid	MAY 22 1961 / OCT 31 1961	10488 / 10337		13 73		13 73							"
" " "		# 37	840				840	1st. Half Paid / 2nd Half Paid	MAY 22 1961 / OCT 31 1961	10488 / 10337											"
Peter J. + Olive J. Clark		97	2336	68			2404	PAID IN FULL	MAY 9 1961	9076		24 04									9376
Lorraine + Lefty Sheller	SOLD FOR TAXES	# 32	770				770											7 70		7 70	
Warren + Bernice Miller	SOLD FOR TAXES	# 29	648				648											6 48		6 48	
" " "	SOLD FOR TAXES	# 115	2770				2770											27 70		27 70	
Lorraine + Lefty Sheller	SOLD FOR TAXES	# 77	1854				1854											18 54		18 54	
State of Minnesota																					
Jennie R. + Frank M. Fishback		# 80	1926				1926	PAID IN FULL	MAY 4 1961	8858		19 26									8372
Fred J. + Georgine J. Fonimare		# 100	2408				2408	PAID IN FULL	MAY 8 1961	8977		24 08									8875
Raymond E. + Lola E. Binkley		81	1950	56			2006	PAID IN FULL	MAY 24 1961	11011		20 06									9473
Merrill A. + Helen E. Kellers		# 83 / 106	4552	74			4626	PAID IN FULL	JUL 5 1961	14030				46 26	93						9370
		# 939 / 391	34628	864			34982					175 44		86 11				17 27			
		1439																			

Camp Blanche | Elmore Camp | Pente Point | Japanese Beach | Lake of Boat Shore | Sun Fish Beach | North Shore | Across Int. Add

Assessment Roll and Tax List of Real Property in the Town of Ponto Lake, Cass County, Minnesota, for Taxes for the Year 1960.

Form 5CD MILLER-DAVIS CO., MINNEAPOLIS

* Indicate Type of Property: R-Residential, C-Commercial, I-Industrial, U-Utility, F-Farm, L-Lakeshore, T-Timber, M-Mineral

In Whose Name Assessed		Description of Property: Subdivision	Sec. or Lot	Town or Block	Rng.	Number of Acres of Land (Acres 100ths)	No.	School District	Indi-vidually Assessed Yes or No	Agri. Soil Res. Yes or No	Indi-cate Type of Property*	True and Full Valuations: Land Exclusive of Structures and Improvements (Dollars)	Buildings and Other Structures (Dollars)	Machinery Permanently Attached to Real Estate (Dollars)	Total True and Full Value (Dollars)	Assessed Valuations: Rural: Homestead Up to $4,000 20% (Dollars)	Rural: Over $4,000 and Non-Homestead 33⅓% (Dollars)	All Other: Timber Land Class 3e 20% (Dollars)	All Other: Homestead Up to $4,000 25% (Dollars)	All Other: Over $4,000 and Non-Homestead 40% (Dollars)	All Other: Machinery Permanently Attached to Real Estate 33⅓% (Dollars)	All Other: Seasonal and Recreational Cabins 33⅓% (Dollars)	Total Assessed Value (Dollars)	Total Assessed Value as Equalized by the Board of Review (Dollars)	Final Equalized Value (Dollars)
Glen J. & Rosetta T. Snodgrass	1	NE¼ of NE¼ less 16½ ft. of Regrassed Lot 20 of 134.29				40	114		yes	yes	F	195			195	39							39		
Glen J. & Rosetta T. Snodgrass	2	NW¼ of NW¼ Beach Lot 3 less E 60'				3.40			yes	yes	T	150			150	30							30		
Lawrence & Velma A. Brookhagen	3	SW¼ of NE¼				40			yes	yes	T	165			165	33							33		
" " "	4	SE¼ of NE¼				40			yes	yes	F	235	426 / 355		661 / 590	132 / 118							132 / 118		
Ponto Lake Township	5	2 acres of 25 of 134																							
Glen J. & Rosetta T. Snodgrass	6	NE¼ of NW¼ Beach Lot 2				14			yes	yes	R	110			110	22							22		
Arthur M. & Wilma A. Boettger	7	NW¼ of NW¼ Part of Beach Lot 4							no	yes	T	21			21						7		7		
Ward S. & Elma L. Bloss	8	SW¼ of NW¼ " " Beach Lot 4							no	yes	T	21			21						7		7		
Glen J. & Rosetta T. Snodgrass	9	NE¼ of NW¼ Beach Lot 3 less Plat-sold				24.60			yes	yes	F	150			150	30							30		
Willis B. & Nancy Combs	10	Beach Lot 1 less sold				80			no	yes	L	45	212 / 177		257 / 222		86 / 74						86 / 74		
Glen J. & Rosetta T. Snodgrass	11	NE¼ of SW¼				40			yes	yes	F	235			235	47							47		
" " "	12	NW¼ of SW¼ } Beach Lot 4 less Plat of 3 acre share "				11.35			yes	yes	L	80			80	16							16		
	13	SW¼ of SW¼ } less sold																							
" " "	14	SE¼ of SW¼				40			yes	yes	F	255	1342 / 1035		1597 / 1290	319 / 258							319 / 258		
Flora A. Uhlig		Starting at the E ¼ cor. of Beach Lot 4 thence W along the North other line 40 ft. S. 60 to a corner thence E. 40 to the S. E. cor. of Beach Lot 4, thence N. to beg.				1			no	no	L	60	158 / 132		218 / 192		73 / 64						73 / 64		
H. H. Siltman	16	NE¼ of SE¼				40			yes	yes	T	210			210	42							42		
" "	17	NW¼ of SE¼				40			yes	yes	T	200			200	40							40		
" "	18	SW¼ of SE¼				40			yes	yes	F	270			270	54							54		
" "	19	SE¼ of SE¼ less 2 acres Prop. Cemetery				38			yes	yes	F	280	396 / 330		676 / 610	135 / 122							135 / 122		
Orvin C. & Della F. Soules	20	248.5' 256' 226.5' of Lot 1				10			no	no	R	40	186 / 155		226 / 195		45 / 65						45 / 65		
Grand Totals		Continued on next Page				449.35						2712.50	2183 / 2620		4895 / 5342	951 / 919	203 / 234				14		1168 / 1167		
F. W. Duff & Wife		3.840 of E ½ of SE¼ of SE¼ NW Part of Beach Lot 4																							

Sold for Taxes	Valuations by School Districts as Equalized by Department of Taxation: District No. 114 Rate 26 Mills (Dollars)	District No. 114 Rate 26 Mills (Dollars)	District No. 114 Rate 26 Mills (Dollars)	District No. 114 Rate 26 Mills (Dollars)	District No. 114 Rate 26 Mills (Dollars)	District No. 114 Rate 26 Mills (Dollars)	Tax including State Homestead (Mills)	State Tax on Non-Homestead 10 Mills ($ cts.)	Special Taxes ($ cts.)	Special Taxes ($ cts.)	Total Taxes ($ cts.)	Paid	When Paid (Month Day Year)	Number of Receipt	March Settlement 1961 ($ cts.)	June Settlement 1961 ($ cts.)	Penalty ($ cts.)	November Settlement 1961 ($ cts.)	Penalty ($ cts.)	Collections in First Monday in January 1962 ($ cts.)	Penalty ($ cts.)	Delinquent on First Monday in January 1962 ($ cts.)	Total Delinquent Tax and Penalty ($ cts.)	Remarks
1			# 39				940				940	2nd HALF PAID / 1st HALF PAID	Oct 20 1961 / Mar 29 1961	6414 / 6756		470		470							3840
2			# 30				722				722	PAID IN FULL	MAY 9 1961	7919		722									"
3			# 33				794				794	2nd HALF PAID / 1st HALF PAID	OCT 20 1961 / MAR 29 1961	6414 / 6756		397		397							"
4			# 132				3178				3178	2nd HALF PAID / 1st HALF PAID	OCT 20 1961 / MAR 29 1961	6414 / 6756		1589		1589							"
5																									
6			# 22				530				530	PAID IN FULL	MAY 9 1961	7918		530									9737
7			7				168	34			172	PAID IN FULL	APR 18 1961	7448		172									9730
8			7				168	34			172	PAID IN FULL	JAN 18 1961	76	172										
9			# 30				722				722	PAID IN FULL	MAY 9 1961	7918		722									9737
10			86				2070	60			2130	PAID IN FULL	MAY 4 1961	8851		2130									9221
11			# 47				1132				1132	PAID IN FULL	MAY 9 1961	7918		1132									9737
12			# 16				386				386	PAID IN FULL	MAY 9 1961	7919		386									9268
13																									
14			# 299				7200				7200	PAID IN FULL	MAY 9 1961	7918		7200									9737
15	73						1940	52			1992	PAID IN FULL	APR 21 1961	8514		1992									9267
16			# 42				1012				1012	1st HALF PAID	MAY 26 1961			506							506	567	9226
17			# 40				964				964	1st HALF PAID	MAY 26 1961			482							482	530	"
18			# 54				1300				1300	1st HALF PAID	MAY 26 1961	6733		650							650	715	"
19			# 135				3250				3250	1st HALF PAID	MAY 26 1961			1625							1625	1787	"
20	75						1944	52			2046	PAID IN FULL	MAY 24 1961	11010		2046									9264
Grand Totals	148		# 919 / 919 / 100 / 247				24556 / 3938 / 28410	1720			28642				172	20751		24 56					2268		

Camp Blanche | Elmo Camp | Ponto Point | Japanese Beach | Part of East Shore | Nda Pine Beach | North Shore | Grass Lake Addn

Form 5CD — MILLER-DAVIS CO., MINNEAPOLIS

Assessment Roll and Tax List of Real Property in the Town of Ponto Lake, Cass County, Minnesota, for Taxes for the Year 1960.

* Indicate Type of Property: R-Residential, C-Commercial, I-Industrial, U-Utility, F-Farm, L-Lakeshore, T-Timber, M-Mineral

	In Whose Name Assessed	Description of Property: Subdivision	Sec. or Lot	Town or Block	Rng.	Number of Acres of Land (Acres 100ths)	No. School District	Indicate Homestead Yes or No	Agri. or Non-Agri. Yes or No	Indicate Type of Property	True and Full Valuations: Land Exclusive of Structures and Improvements (Dollars)	Buildings and Other Structures (Dollars)	Machinery Permanently Attached to Real Estate (Dollars)	Total True and Full Value (Dollars)	Assessed Valuations: Rural: Homestead Up to $4,000 20% (Dollars)	Rural: Over $4,000 and Non-Homestead 33⅓% (Dollars)	All Other: Timber Land Class 3e 20% (Dollars)	All Other: Homestead Up to $4,000 25% (Dollars)	All Other: Over $4,000 and Non-Homestead 40% (Dollars)	All Other: Machinery Permanently Attached to Real Estate 33⅓% (Dollars)	All Other: Seasonal and Recreational Cabins 33⅓% (Dollars)	Total Assessed Value (Dollars)	Total Assessed Value as Equalized by the Board of Review (Dollars)	Final Equalized Value (Dollars)
1		NE¼ of NE¼	10	139	29		114																	
2	Laurence & Helmuth Backhagen	N.W. ¼ of N.E. ¼ 2.00 ac/ft this 5																						
3		SW¼ of NE¼																						
4		SE¼ of NE¼																						
5	Edward L. & Evangeline Maynard	4 acs of Gov't Lot 4				.04		no	no	T	21			21	7							7		
6		NE¼ of NW¼																						
7		NW¼ of NW¼																						
8		SW¼ of NW¼																						
9		SE¼ of NW¼																						
10	Oliver & Vivian Kohs	That Part of Gov't Lot 3 S. of Gov't Lot 1 on the W. half of Snodgrass lot 4 to E. 2 chns						no	yes	T	36			36	12							12		
11		NE¼ of SW¼																						
12		NW¼ of SW¼																						
13		SW¼ of SW¼																						
14		SE¼ of SW¼																						
15	Leon D. & Maude S. Smith	Part of Gov't Lot 4						no	no	T	21			21	7							7		
16	Ruth A. Lainell	N.E. ¼ of S.W. ¼ Part of Gov't Lot 4						no	no	T	21			21	7							7		
17		NW¼ of SE¼																						
18		SW¼ of SE¼																						
19		SE¼ of SE¼																						
20	Frank Monroe, Jr.	N. 6½ of E. 297 ft of N. ½ of N.E. ¼				.04		no	yes	R	70	548 / 440	598 / 510	1108	199 / 170							199 / 170		
											189	1445	1608	3242	1089							1089		
												528	697	1225		232						232		

	Sold for Taxes	Valuations by School Districts as Equalized by Department of Taxation: District No. 114 Rate 26 Mills	District No. 114 Rate 26 Mills	District No. 114 Rate 26 Mills	Tax Including State Homestead (Mills)	State Tax on Non-Homestead 7.0 Mills	Special Taxes	Special Taxes	Total Taxes	Paid	When Paid (Month Day Year)	Number of Receipt	March Settlement 1961	June Settlement 1961	Penalty	November Settlement 1961	Penalty	Collections to First Monday in January 1962	Penalty	Delinquent on First Monday in January 1962	Total Delinquent Tax and Penalty	Remarks
1																						
2																						
3																						
4																						
5		7			186	04			190	5	2nd HALF PAID OCT 3 1961 / 1st HALF PAID APR 18 1961	16003 / 4608		95		95						9117
6																						
7																						
8																						
9																						
10			12		288	08			296	10	FULL PAID APR 20 1961	8650		296								9738
11																						
12																						
13																						
14																						
15	SOLD FOR TAXES	7			186	04			190	15										190		
16	SOLD FOR TAXES	7			186	04			190	16										190		
17																						
18																						
19										19	Balance Paid OCT 31 1961 / Full Paid July 5 1961	16924 / 16721				19768						
20			199		4792	140			4932	20	2nd HALF PAID [illegible] / 1st HALF PAID [illegible]	[illegible] / 17479		2466		4701						9366
		21	211	232	5080 / 258 / 5338	160			5498					2857		25 61						
																				380		

Swap Blanche | Kimm Camp | Ponto Point | Japanese Beach | Gate of Heat Shore | Ada Fine Beach | North Shore | Grass Lake Add'n

Assessment Roll and Tax List of Real Property in the Town of Pontz Lake

OETS S.C.D. MILLER-DAVIS CO., MINNEAPOLIS

* Indicate Type of Property: R-Residential, C-Commercial, I-Industrial, U-Utility, F-Farm, L-Lakeshore, T-Timber, M-Mineral

	In Whose Name Assessed		Description of Property: Subdivision	Sec. or Lot	Town or Block	Rng.	Number of Acres of Land (Acres 100ths)	No. School District	Indicate Home Year No.	Agri. or Seas. Rezy. Yes No	Indicate Type of Property*	True and Full Valuations: Land Exclusive of Structures and Improvements	Buildings and Other Structures	Machinery Permanently Attached to Real Estate	Total True and Full Value	Assessed Valuations: Rural: Homestead Up to $4,000 20%	Rural: Over $4,000 and Non-Homestead 33⅓%	All Other: Timber Land Class 3e 20%	All Other: Homestead Up to $4,000 25%	All Other: Over $4,000 and Non-Homestead 40%	All Other: Machinery Permanently Attached to Real Estate 33⅓%	All Other: Seasonal and Recreational Cabins 33⅓%	Total Assessed Value	Total Assessed Value as Equalized by the Board of Review	Final Equalized Value
							Acres					Dollars	Dollars	Dollars	Dollars	Dollars	Dollars	Dollars	Dollars	Dollars	Dollars	Dollars	Dollars	Dollars	Dollars
1	Lena & Fred Kruckow	N½ of N½	Govt Lot 1	11	137	29	48.50	114	Yes	Yes	T	150			150	30							30		
2		N.W. ¼ of N.E. ¼																							
	State of Minnesota																								
4	Lena & Fred Kruckow	~~S.E. ¼ of N.E. ¼~~	Govt Lot 2				36.65			Yes	Yes	T	90			90	18							18	
5																									
6	Fred Kruckow	N.E. ¼ of N.W. ¼					40			Yes	Yes	T	155			155	31							31	
7	" "	N.W. ¼ of N.W. ¼					40			Yes	Yes	T	200			200	40							40	
8	" "	S.W. ¼ of N.W. ¼					40			Yes	Yes	F	210	504		714	143							143	
														420		630	126							126	
9	" "	S.E. ¼ of N.W. ¼					40			Yes	Yes	F	305			305	61							61	
10																									
	Lot Line Adj. - Verified Under Letter																								
11	Marvin & Genevieve Sommers	N.E. ¼ of S.W. ¼					40			Yes	Yes	F	155			155	31							31	
12	" " "	N.W. ¼ of S.W. ¼					40			Yes	Yes	F	330			330	66							66	
13	" " "	S.W. ¼ of S.W. ¼					40			Yes	Yes	F	200	252		452	90							90	
														210		410	82							82	
14	" " "	S.E. ¼ of S.W. ¼					40			Yes	Yes	T	70			70	14							14	
15	Charles & Beulah L. Snodgrass	450' x 420' Lot 11																							
16	N.P. Co.	N.E. ¼ of S.E. ¼					40			No	Yes	T	246			246		82						82	
17	State of Minnesota	N.W. ¼ of S.E. ¼																							
18	State of Minnesota	S.W. ¼ of S.E. ¼																							
19	State of Minnesota	S.E. ¼ of S.E. ¼																							
20																									
							145.15					2111	630		2741	499	82						581		
													756		2867	524							606		

	Sold for Taxes	Valuations by School Districts as Equalized by Department of Taxation: District No. 114 Rate 24.8 Mills	Tax Including State Homestead Mills	State Tax on Non-Homestead 4.5 Mills	Special Taxes	Special Taxes	Total Taxes	Paid	When Paid (Month Day Year)	Number of Receipt	March Settlement 1961	June Settlement 1961	Penalty	November Settlement 1961	Penalty	Collections to First Monday in January 1962	Penalty	Delinquent on First Monday in January 1962	Total Delinquent Tax and Penalty	Remarks
		Dollars	$ cts.	$ cts.	$ cts.	$ cts.	$ cts.				$ cts.	$ cts.	$ cts.	$ cts.	$ cts.	$ cts.	$ cts.	$ cts.	$ cts.	
1		$ 30	722				722	Balance Paid / Part Paid	OCT 31 1961 / MAY 31 1961											9334
2																				
3								Balance Paid	OCT 31 1961											
4		$ 18	434				434	Part Paid	MAY 31 1961											9334
5																				
6		$ 31	746				746	Balance Paid / Part Paid	OCT 31 1961 / MAY 31 1961	14497		43 25		34 53						
7		$ 40	964				964	Balance Paid / Part Paid	OCT 31 1961 / MAY 31 1961											9334
8		$ 143	3444				3444	Balance Paid / Part Paid	OCT 31 1961 / MAY 31 1961											"
9		$ 61	1468				1468	Balance Paid / Part Paid	OCT 31 1961 / MAY 31 1961											"
10																				
11		$ 31	746				746	PAID IN FULL	MAY 9 1961			7 46								9333
12		$ 66	1590				1590	PAID IN FULL	MAY 9 1961			15 90								"
13		$ 90	2168				2168	PAID IN FULL	MAY 9 1961	7917		21 68								"
14		$ 14	338				338	PAID IN FULL	MAY 9 1961			3 38								"
15																				
16		82	1974	58			2032	PAID IN FULL	MAY 31 1961	13139		20 32								8881
17																				
18																				
19																				
20																				
		4 524 / 82 / 606	14574	58			14652					11 19		34 53						

Camp Blanche | Kamp Camp | Pontz Point | Bungamo Beach | Part of Bass Shore | Ada Fine Beach | North Shore | Across Lake Addition

Assessment Roll and Tax List of Real Property in the Town of Ponto Lake, Cass County, Minnesota, for Taxes for the Year 1960.

Form SCD MILLER-DAVIS CO., MINNEAPOLIS

* Indicate Type of Property: R-Residential, C-Commercial, I-Industrial, U-Utility, F-Farm, L-Lakeshore, T-Timber, M-Mineral

		DESCRIPTION OF PROPERTY							TRUE AND FULL VALUATIONS				ASSESSED VALUATIONS																									
													RURAL		ALL OTHER																							
IN WHOSE NAME ASSESSED		SUBDIVISION	Sec. or Lot	Town or Block	Rng.	Number of Acres of Land (Acres 100ths)	No. School District	Indicate Homestead Yes or No	Agri. or Seas. Recr. Yes or No	* Indicate Type of Property	LAND Exclusive of Structures and Improvements	BUILDINGS and Other Structures	MACHINERY Permanently Attached to Real Estate	TOTAL True and Full Value	Homestead Up to $4,000 20%	Over $4,000 and Non-Homestead 33⅓%	Timber Land Class 3e 20%	Homestead Up to $4,000 25%	Over $4,000 and Non-Homestead 40%	MACHINERY Permanently Attached to Real Estate 33⅓%	Seasonal and Recreational Cabins 33⅓%	TOTAL ASSESSED VALUE	Total Assessed Value as Equalized by the Board of Review	FINAL EQUALIZED VALUE
											Dollars	Dollars	Dollars	Dollars	Dollars	Dollars	Dollars	Dollars	Dollars	Dollars	Dollars	Dollars	Dollars	Dollars
State of Minnesota	1	N E ¼ of N E ¼ Govt Lot 3	12	137	29		# 114																	
	2	N W ¼ of N E ¼																						
State of Minnesota	3	~~S W ¼ of N E ¼~~ Govt Lot 4																						
	4	S E ¼ of N E ¼																						
	5																							
State of Minnesota	6	N E ¼ of N W ¼																						
State of Minnesota	7	~~N W ¼ of N W ¼~~ Govt Lot 1																						
State of Minnesota	8	~~S W ¼ of N W ¼~~ Govt Lot 2																						
State of Minnesota	9	S E ¼ of N W ¼																						
	10																							
State of Minnesota	11	~~N E ¼ of S W ¼~~ Govt Lot 5																						
State of Minnesota	12	N W ¼ of S W ¼																						
State of Minnesota	13	S W ¼ of S W ¼																						
State of Minnesota	14	~~S E ¼ of S W ¼~~ Govt Lot 6																						
Ray J. & Dorothea A. Whitnah	15	Govt Lot 8				6.43		No	Yes	C	180	752 627	932 807		311 269							311 269		
	16	N E ¼ of S E ¼																						
	17	N W ¼ of S E ¼																						
	18	S W ¼ of S E ¼																						
" " "	19	~~S E ¼ of S E ¼~~ Govt Lot 7				1.25		No	Yes	L	45		45		15							15		
	20																							
						2.68					225	627 752	852 977		284 326							284 326		

	SOLD FOR TAXES	VALUATIONS BY SCHOOL DISTRICTS AS EQUALIZED BY DEPARTMENT OF TAXATION						Tax Including State Homestead	State Tax on Non-Homestead	SPECIAL TAXES	SPECIAL TAXES	TOTAL TAXES		PAID	WHEN PAID	Number of Receipt	March Settlement 1961	June Settlement 1961	Penalty	November Settlement 1961	Penalty	Collections to First Monday in January 1962	Penalty	Delinquent on First Monday in January 1962	Total Delinquent Tax and Penalty	REMARKS
		District No. ___ Rate ___ Mills	District No. ___ Rate ___ Mills	District No. 114 Rate 24.61 Mills	District No. ___ Rate ___ Mills	District No. ___ Rate ___ Mills	District No. ___ Rate ___ Mills		Mills						Month Day Year											
		Dollars	Dollars	Dollars	Dollars	Dollars	Dollars	$ cts.	$ cts.	$ cts.	$ cts.	$ cts.					$ cts.	$ cts.	$ cts.	$ cts.	$ cts.	$ cts.	$ cts.	$ cts.	$ cts.	
1													1													
2													2													
3													3													
4													4													
5													5													
6													6													
7													7													
8													8													
9													9													
10													10													
11													11													
12													12													
13													13													
14													14													
15				211				7440	218			7728	15	2nd HALF PAID	OCT 31 1961	18362		3854		3854						9708
														1st HALF PAID	MAY 24 1961	12244										
16													16													
17													17													
18													18													
19				15				362	10			372	19	2nd HALF PAID	OCT 31 1961	18362		186		186						9708
														1st HALF PAID	MAY 24 1961	12244										
20													20													
				326				7852	228			8080						4040		4040						

Swamp Blanche | Kimm Camp | Ponto Point | Bayness Beach | Part of Bass Shore | Ash Point Beach | North Shore | Across Lake Addition

Form 5CD MILLER-DAVIS CO., MINNEAPOLIS

Assessment Roll and Tax List of Real Property in the Town of Ponto Lake, Cass County, Minnesota, for Taxes for the Year 1960.

* Indicate Type of Property: R-Residential, C-Commerciall, I-Industrial, U-Utility, F-Farm, L-Lakeshore, T-Timber, M-Mineral

		DESCRIPTION OF PROPERTY																																							
											TRUE AND FULL VALUATIONS				ASSESSED VALUATIONS																										
											LAND Exclusive of Structures and Improvements	BUILDINGS and Other Structures	MACHINERY Permanently Attached to Real Estate	TOTAL True and Full Value	RURAL		ALL OTHER							TOTAL ASSESSED VALUE	Total Assessed Value as Equalized by the Board of Review	FINAL EQUALIZED VALUE	SOLD FOR TAXES	VALUATIONS BY SCHOOL DISTRICTS AS EQUALIZED BY DEPARTMENT OF TAXATION						Tax including State Homestead	State Tax on Non-Homestead	SPECIAL TAXES	SPECIAL TAXES	TOTAL TAXES	PAID	WHEN PAID	Number of Receipt	March Settlement 1961	June Settlement 1961	Penalty	November Settlement 1961	Penalty	Collections to First Monday in January 1962	Penalty	Delinquent as First Monday in January 1962	Total Delinquent Tax and Penalty	REMARKS
IN WHOSE NAME ASSESSED		SUBDIVISION	Sec. or Lot	Town or Block	Rng.	Number of Acres of Land	No. School District	Indicate Homestead Yes or No	Agri. or Seas. Recr. Yes or No	* Indicate Type of Property	Dollars	Dollars	Dollars	Dollars	Homestead Up to $4,000 20%	Over $4,000 and Non-Homestead 33⅓%	Timber Land Class 3e 20%	Homestead Up to $4,000 25%	Over $4,000 and Non-Homestead 40%	MACHINERY Permanently Attached to Real Estate 33⅓%	Seasonal and Recreational Cabins 33⅓%	Dollars	Dollars	Dollars		District No. ..... Rate ..... Mills	District No. ..... Rate ..... Mills	District No. 114 Rate 24.6 Mills	District No. ..... Rate ..... Mills	District No. ..... Rate ..... Mills	District No. ..... Rate ..... Mills	$ cts.	$ cts.	$ cts.	$ cts.	$ cts.		Month Day Year		$ cts.	$ cts.	$ cts.	$ cts.	$ cts.	$ cts.	$ cts.	$ cts.	$ cts.	$ cts.	
						Acres 100ths																			Dollars	Dollars	Dollars	Dollars	Dollars	Dollars																	
Raymond J. & Dorothea A. Whitrock	1	~~NE¼ of NE¼~~ South Lot 1	13	134	24	34		No	Yes	T	180			180		60								60																	
State of Minnesota	2	NW¼ of NE¼ } 3 years.																																							
	3	SW¼ of NE¼ } South Lot 2																																							
State of Minnesota	4	SE¼ of NE¼																																							
W. D. & Helen C. Rohr	5	South Lot 2 less 1.40 acres				1250		No	Yes	T	150			150		50								50																	
State of Minnesota	6	NE¼ of NW¼																																							
State of Minnesota	7	NW¼ of NW¼																																							
State of Minnesota	8	SW¼ of NW¼																																							
State of Minnesota	9	SE¼ of NW¼																																							
	10																																								
State of Minnesota	11	NE¼ of SW¼																																							
State of Minnesota	12	NW¼ of SW¼																																							
State of Minnesota	13	SW¼ of SW¼																																							
State of Minnesota	14	SE¼ of SW¼																																							
	15																																								
State of Minnesota	16	NE¼ of SE¼																																							
State of Minnesota	17	NW¼ of SE¼																																							
State of Minnesota	18	SW¼ of SE¼																																							
State of Minnesota	19	SE¼ of SE¼																																							
	20																																								
						178.50					330			330		110								110																	
	1																									60					1444	42			1486	2nd Half Paid	Oct. 2 1961	18662										
	2																																			1st HALF PAID	MAY 24 1961	12247		7.43		7.43						9.29
	3																																								
	4																																								
	5																									50					1204	36			1240										12.40		12.40
	6																																								
	7																																								
	8																																								
	9																																								
	10																																								
	11																																								
	12																																								
	13																																								
	14																																								
	15																																								
	16																																								
	17																																								
	18																																								
	19																																								
	20																																								
																										110					2648	78			2726					7.43		7.43						12.40	

Camp Blanche | Kamp Camp | Ponto Point | Bungalow Beach | Part of Bass Shore | Ada Fine Beach | North Shore | Across Lake Addition

Assessment Roll and Tax List of Real Property in the Town of Ponto Lake, Cass County, Minnesota, for Taxes for the Year 1960.

Form 5CD MILLER-DAVIS CO., MINNEAPOLIS

* Indicate Type of Property: R-Residential, C-Commercial, I-Industrial, U-Utility, F-Farm, L-Lakeshore, T-Timber, M-Mineral

	In Whose Name Assessed	Description of Property: Subdivision	Sec. Lot	Town or Block	Rng.	Number of Acres of Land (Acres 100ths)	No. School District	Indicate Homestead Yes or No	Agri. or Seas. Resr. Yes or No	Indicate Type of Property	True and Full Valuations: Land Exclusive of Structures and Improvements (Dollars)	Buildings and Other Structures (Dollars)	Machinery Permanently Attached to Real Estate (Dollars)	Total True and Full Value (Dollars)	Assessed Valuations: Rural: Homestead Up to $4,000 20% (Dollars)	Rural: Over $4,000 and Non-Homestead 33⅓% (Dollars)	All Other: Timber Land Class 3c 20% (Dollars)	All Other: Homestead Up to $4,000 25% (Dollars)	All Other: Over $4,000 and Non-Homestead 40% (Dollars)	Machinery Permanently Attached to Real Estate 33⅓% (Dollars)	Seasonal and Recreational Cabins 33⅓% (Dollars)	Total Assessed Value (Dollars)	Total Assessed Value as Equalized by the Board of Review (Dollars)	Final Equalized Value (Dollars)	Remarks
	State of Minnesota	NE¼ of NE¼	14	139	29		# 114																		
1	Walter R. Sr. + Ellen M. Jefferson	NW¼ of NE¼ Beach Lot 1				5.40		no	yes	T	198			198		66						66			9331
2		SW¼ of NE¼																							
3	Otto B. Griffin	~~SE¼ of NE¼~~ Beach Lot 4 + less Plat				1.58		yes	yes	T	90			90	18							18			
4																									
5	State of Minnesota	NE¼ of NW¼																							
6	Helmer B. + Doris R. Anderson	NW¼ of NW¼				40		no	yes	T	141			141		47						47			
7	" " "	~~SW¼ of NW¼~~ Beach Lot 3				31.25		no	no	C	300	713		1013		338						338			4718
8	John Theison	~~SE¼ of NW¼~~ W½ of Beach Lot 2				53.50		no	yes	T	135	594		894		298						298			"
9	Patrick Daugherty et al	E½ of Beach Lot 2						no	yes	L	150			150		45						45			9332
10																50						50			9325
11		NE¼ of SW¼																							
12	Elizabeth Rantfow	NW¼ of SW¼ Part of Beach Lot 6 Beach Lot 5 less st. p. 25' wide along line of Beach Lot 6						no	no	C	35	300		335		162						162			
13	Elizabeth Hills	Beach Lot 5 less st. p. 25' wide along line of Beach Lot 6 Rantfow				14.50		no	yes	L	210	250		275		95						95			9354
14		SE¼ of SW¼										1109		1319						439		439			
15	State of Minnesota	A strip 25' wide along line of Beach Lot 6										924		1134						378		378			"
16	Otto B. Griffin	NE¼ of SE¼ Beach Lot 5 less Platted				16.57		yes	yes	F	95	240		335	67							67			
17		NW¼ of SE¼										200		295	59							59			
18	Bruce W. Sanborn	SW¼ of SE¼ Beach Lot 7				34.27		no	yes	L	285			285		95						95			
19	State of Minnesota	SE¼ of SE¼ Beach Lot 6																							
20																									
	(Continued on Next Page)					222.47					1639	1916		3607	77	696				817		1551			
												2362		4001	85	753				434		1277			

	Sold for Taxes	Valuations by School Districts as Equalized by Department of Taxation: District No. 114 Rate 24 Mills (Dollars)	District No. 114 Rate 24 Mills (Dollars)	District No. 114 Rate 24 Mills (Dollars)	District No. 114 Rate 24 Mills (Dollars)	Tax Including State Homestead 19.1 Mills ($ cts.)	State Tax on Non-Homestead 19.1 Mills ($ cts.)	Special Taxes ($ cts.)	Special Taxes ($ cts.)	Total Taxes ($ cts.)	Paid	When Paid (Month Day Year)	Number of Receipt	March Settlement 1961 ($ cts.)	June Settlement 1961 ($ cts.)	Penalty ($ cts.)	November Settlement 1961 ($ cts.)	Penalty ($ cts.)	Collections to First Monday in January 1962 ($ cts.)	Penalty ($ cts.)	Delinquent on First Monday in January 1962 ($ cts.)	Total Delinquent Tax and Penalty ($ cts.)	Remarks
1																							
2				66		1540	46			1636	PAID IN FULL	MAY 11 1961	9920		1636								
3											2nd HALF PAID	OCT 25 1961	18106										
4				18		434				434	1st HALF PAID	MAY 29 1961	6744		217		217						9331
5																							
6																							
7				47		1132	32			1164	PAID IN FULL	MAY 26 1961	6721		1038								
8		338				8984	236			9220	PAID IN FULL	MAY 26 1961											4718
9				45		1084	32			1116	PAID IN FULL	APR 18 1961	4799		11 16								"
10				50		1204	36			1240	PAID IN FULL	MAY 12 1961	9314		12 40								9332
11																							9325
12		112				2978	78			3056	1st HALF PAID	MAY 31 1961	11481		15 28		15 28						
13				439		10572	308			10880	1st HALF PAID	MAY 31 1961	12342		54 40		54 40						9354
14																							"
15																							
16				67		1614				1614	2nd HALF PAID	OCT 25 1961	18106		80 7		80 7						
17											1st HALF PAID	MAY 29 1961	6744										9331
18				95		2288	66			2354	PAID IN FULL	MAY 9 1961	9269		23 54								
19																							
20																							
		450		H 85 = 85 H 47 = 197 H 27 = 727		19918 11962 318 80	834			32714					247 20		79 92						

Assessment Roll and Tax List of Real Property in the Town of Ponto Lake, Cass County, Minnesota, for Taxes for the Year 1960.

Form 5C D MILLER-DAVIS CO., MINNEAPOLIS

* Indicate Type of Property: R-Residential, C-Commercial, I-Industrial, U-Utility, F-Farm, L-Lakeshore, T-Timber, M-Mineral

	IN WHOSE NAME ASSESSED	DESCRIPTION OF PROPERTY: SUBDIVISION	Sec. or Lot	Town or Block	Rng.	Number of Acres of Land: Acres	100ths	No. School District	Indicate Homestead Yes or No	Agri. or Seas. Seas. Yes or No	* Indicate Type of Property	TRUE AND FULL VALUATIONS: LAND Exclusive of Structures and Improvements	BUILDINGS and Other Structures	MACHINERY Permanently Attached to Real Estate	TOTAL True and Full Value	ASSESSED VALUATIONS: RURAL: Homestead Up to $4,000 20%	RURAL: Over $4,000 and Non-Homestead 33⅓%	ALL OTHER: Timber Land Class 3e 20%	ALL OTHER: Homestead Up to $4,000 25%	ALL OTHER: Over $4,000 and Non-Homestead 40%	ALL OTHER: MACHINERY Permanently Attached to Real Estate 33⅓%	ALL OTHER: Seasonal and Recreational Cabins 33⅓%	TOTAL ASSESSED VALUE	Total Assessed Value as Equalized by the Board of Review	FINAL EQUALIZED VALUE
												Dollars	Dollars	Dollars	Dollars	Dollars	Dollars	Dollars	Dollars	Dollars	Dollars	Dollars	Dollars	Dollars	Dollars
1		NE¼ of NE¼	14	139	29			#114																	
2	Conrad L. Wadston	~~NW¼ of NW¼~~ 150' x 300' of Part Lot 8							No	Yes	L	55	186 155		241 210		80 70						80 70		
3		SW¼ of NE¼																							
4		SE¼ of NE¼																							
5	B. A. & Lola M. Wyatt	Part of Lot 8 & lying Ely of Cartway fronting 70' & thru Part Lot 8							No	Yes	L	225			225		75						75		
6		NE¼ of NW¼																							
7		NW¼ of NW¼																							
8	Leo J. Waters	S ~~½ of NW¼~~ Part of Lot 8							No	Yes	R	250	420 350		670 600		223 200						223 200		
9		SE¼ of NW¼																							
10	Walter H. Fohrenkamm	Part of Lot 8							No	Yes	L	132	144 120		276 252		92 84						92 84		
11		NE¼ of SW¼																							
12		NW¼ of SW¼																							
13		SW¼ of SW¼																							
14		SE¼ of SW¼																							
15																									
16		NE¼ of SE¼																							
17		NW¼ of SE¼																							
18		SW¼ of SE¼																							
19		SE¼ of SE¼																							
20																									
												662	925 750		1587 1412		429 470						429 470		

	SOLD FOR TAXES	VALUATIONS BY SCHOOL DISTRICTS AS EQUALIZED BY DEPARTMENT OF TAXATION: District No. ___ Rate ___ Mills	District No. ___ Rate ___ Mills	District No. 114 Rate 81 Mills	District No. ___ Rate ___ Mills	District No. ___ Rate ___ Mills	District No. ___ Rate ___ Mills	Tax including State Homestead ___ Mills	State Tax on Non-Homestead 19 Mills	SPECIAL TAXES	SPECIAL TAXES	TOTAL TAXES	PAID	WHEN PAID	Number of Receipt	March Settlement 1961	June Settlement 1961	Penalty	November Settlement 1961	Penalty	Collections to First Monday in January 1962	Penalty	Delinquent on First Monday in January 1962	Total Delinquent Tax and Penalty	REMARKS
		Dollars	Dollars	Dollars	Dollars	Dollars	Dollars	$ cts.	$ cts.	$ cts.	$ cts.	$ cts.		Month Day Year		$ cts.	$ cts.	$ cts.	$ cts.	$ cts.	$ cts.	$ cts.	$ cts.	$ cts.	
1																									
2				80				1926	56			1982	PAID IN FULL	MAY 2 1961	10338		1982								
3																									
4																									
5				75				1806	52			1858	PAID IN FULL	OCT 13 1961 MAY 24 1961	16377 11005		929		929						8865
6																									
7																									
8				223				5370	156			5526	PAID IN FULL	FEB 2 1961	396	5526									8868
9																									
10				92				2216	64			2280	PAID IN FULL	MAY 8 1961	8984		2280								8864
11																									
12																									
13																									
14																									
15																									
16																									
17																									
18																									
19																									
20																									
				420				11318	328			11646				5526	5191		929						

Map Diamond | Eims Camp | Ponto Point | Tapiquse Beach | Port of Rest Shore | Ada Pine Beach | North Shore | Across Lot. Add

Assessment Roll and Tax List of Real Property in the Town of Ponto Lake

Form 5CD MILLER-DAVIS CO., MINNEAPOLIS

* Indicate Type of Property: R-Residential, C-Commercial, I-Industrial, U-Utility, F-Farm, L-Lakeshore, T-Timber, M-Mineral

In Whose Name Assessed		Description of Property: Subdivision	Sec. or Lot	Town or Block	Rng.	Number of Acres of Land (Acres .100ths)	No. School District	Indicate Homestead Yes or No	Agri. or Seas. Yes or No	Indicate Type Property	True and Full Valuations: Land Exclusive of Structures and Improvements (Dollars)	Buildings and Other Structures (Dollars)	Machinery Permanently Attached to Real Estate (Dollars)	Total True and Full Value (Dollars)	Assessed Valuations: Rural: Homestead Up to $4,000 20% (Dollars)	Rural: Over $4,000 and Non-Homestead 33⅓% (Dollars)	All Other: Timber Land Class 5a 20% (Dollars)	All Other: Homestead Up to $4,000 25% (Dollars)	All Other: Over $4,000 and Non-Homestead 40% (Dollars)	All Other: Machinery Permanently Attached to Real Estate 33⅓% (Dollars)	All Other: Seasonal and Recreational Cabins 33⅓% (Dollars)	Total Assessed Value (Dollars)	Total Assessed Value as Equalized by the Board of Review (Dollars)	Final Equalized Value (Dollars)	Remarks
Leonard E. & Marilyn J. Jensen	1	NE¼ of NE¼	15	139	29	40	114	No	yes	F	252			252		84						84			
" " "	2	~~S½ of NW¼~~ Govt. Lot 1 less 6.8 ac.				27.04		No	yes	F	150			150		50						50			
" " "	3	~~SW¼ of NW¼~~ Govt. Lot 7				24.35		No	yes	T	111			111		37						37			
" " "	4	~~SE¼ of NW¼~~ Govt. Lot 8				23.70		No	yes	T	72			72		24						24			
Frank E. & Selma M. Oaton	5	100' x 200' of Govt. Lot 3 on lake				.28		No	yes	L	45	366 252		411 297							104 89	104 89			
Leonard E. & Marilyn J. Jensen	6	NE¼ of NW¼ Govt. Lot 2 less 5 ac.				28.55		No	yes	F	300	484 537		784 837		255 229						255 229			
Olive L. Longford	7	NW¼ of NW¼ Govt. Lot 3 less 1.5 ac.				24.44		No	yes	M	175	345 414		817	81	138						219			
												190 228		710	73	115						188			
Victor F. & Rose M. Uhlig	8	SW¼ of NW¼ Govt. Lot 4 less 2.345'				21.10		No	yes	F	80	678 565		758 645	152 129							152 129			
" " "	9	SE¼ of NW¼ Govt. Lot 5 less old rd.				17.40		yes	yes	T	160			160	32							32			
Una S. Longendyke	10	100' x 120' of Govt. Lot 3				.28		No	yes	L	39	90 75		129 114							43 38	43 38			
Victor F. & Rose M. Uhlig	11	W½ of NE¼ of SW¼				.20		yes	yes	F	65			65	13							13			
" " "	12	NW¼ of SW¼ Govt. Lot 6				41.50		yes	yes	F	320			320	64							64			
Mary V. Smith & int. Glen Isabelle, Maggie & Albert V. Smith each 1/6 int.	13	SW¼ of SW¼				.40		yes	yes	T	100			100	20							20			
" " " " "	14	SE¼ of SW¼				.40		yes	yes	T	100			100	20							20			
M. Pearl Carroll	15	133' x 130' of Govt. Lot 3 from lake to state road				.35		No	yes	L	60	173 144		233 204							78 68	78 68			
Sam Dougherty & int. J. & Kung Yuen Yu & int.	16	NE¼ of SE¼ Govt. Lot 4				17.75		No	yes	L	192	238 198		430 390		143 130						143 130			
Frank & Leatta Rawlins	17	NW¼ of SE¼ Govt. Lot 12 less old rd.				28.80		yes	yes	R	175	294 245		469 420	94 84							94 84			
" " "	18	SW¼ of SE¼ Govt. Lot 11				35.50		No	yes	C	200	130 108		330 308	40	43 36						83 76			
" " "	19	SE¼ of SE¼ Govt. Lot 10 less 1.03 ac. & less 17.75'				4.10		No	yes	C	100	187 156		287 256	20	62 52						82 72			
Stanley W. & Norma G. Duff	20	W. 50' of Govt. Lot 3 N. of road				.21		No	yes	T	36			36		12						12			
Continued on Next Page						441.50					2132	2695 3162		4827 5894	495 536	469 448					195 225	1459 1609			

Cass County, Minnesota, for Taxes for the Year 1960.

Sold for Taxes	Valuations by School Districts as Equalized by Department of Taxation: District No. 114 Rate 28.1 Mills	District No. 214 Rate 24.5 Mills				Tax including State Homestead (Mills 10)	State Tax on Non-Homestead (Mills 10)	Special Taxes	Special Taxes	Total Taxes	Paid	When Paid (Month Day Year)	Number of Receipt	March Settlement 1961	June Settlement 1961	Penalty	November Settlement 1961	Penalty	Collections to First Monday in January 1962	Penalty	Delinquent on First Monday in January 1962	Penalty	Total Delinquent Tax and Penalty	Remarks
	Dollars	Dollars	Dollars	Dollars	Dollars	$ cts.	$ cts.	$ cts.	$ cts.	$ cts.				$ cts.	$ cts.	$ cts.	$ cts.	$ cts.	$ cts.	$ cts.	$ cts.	$ cts.	$ cts.	
1				84		2022	58			2080	1	2nd Half Paid OCT 31 1961												
2				50		1204	36			1240	2	1st HALF PAID MAY 31 1961 / 2nd Half Paid OCT 31 1961	12487											
3				37		890	26			916	3	1st HALF PAID MAY 31 1961 / 2nd Half Paid OCT 31 1961	14448		24 15		24 15							
4				24		578	16			594	4	1st HALF PAID MAY 31 1961 / 2nd Half Paid OCT 31 1961												
5				104		2504	72			2576	5	PAID IN FULL MAY 17 1961	6866		25 76									9365
6				255		6140	178			6318	6	1st HALF PAID MAY 31 1961 / 2nd Half Paid OCT 31 1961	14449		31 59		31 59							16017
7	H 81	138				5822	96			5918	7	PAID IN FULL MAY 31 1961	14500		59 18									
8			H 152			3660				3660	8	PAID IN FULL MAY 31 1961			36 60									9319
9			H 32			770				770	9	PAID IN FULL MAY 31 1961	14501		7 70									9322
10				43		1036	30			1066	10	PAID IN FULL MAY 8 1961	8982		10 66									9252
11			N 13			314				314	11	PAID IN FULL MAY 31 1961	14501		3 14									9329
12			N 64			1542				1542	12	PAID IN FULL MAY 31 1961			15 42									
13			H 20			482				482	13	PAID IN FULL MAR 20 1961	3493		4 82									9313
14			H 20			482				482	14	PAID IN FULL MAR 20 1961			4 82									
15				78		1878	54			1932	15	PAID IN FULL FEB 16 1961	2624	1932										9403
16				143		3444	100			3544	16	PAID IN FULL MAY 31 1961	14502		35 44									9361
17			H 94			2264				2264	17	PAID IN FULL MAR 29 1961			22 64									9328
18			H 60			1448	30			2028	18	PAID IN FULL MAR 29 1961	3569		20 28									
19			H 20			1974	44			2018	19	PAID IN FULL MAR 29 1961			20 18									
20				12		288	08			296	20	PAID IN FULL DEC 20 1961	17768						2 96					Pr. due 8889
	H 81		H 455	536		33470																		
	138		968	1073		5822	746			40040				1932	32038		5574		2 96					
	219		1390	1609		39292																		

Assessment Roll and Tax List of Real Property in the Town of Ponto Lake, Cass County, Minnesota, for Taxes for the Year 1960.

Form 5C.D MILLER-DAVIS CO., MINNEAPOLIS

* Indicate Type of Property: R-Residential, C-Commercial, I-Industrial, U-Utility, F-Farm, L-Lakeshore, T-Timber, M-Mineral

	In Whose Name Assessed	Description of Property: Subdivision	Sec. or Lot	Town or Block	Rng.	Number of Acres of Land (Acres 100ths)	No.	School District	Indicate Homestead Yes or No	Agri. or Seas. Hom. Yes or No	Indicate Type of Property	True and Full Valuations: Land Exclusive of Structures and Improvements (Dollars)	Buildings and Other Structures (Dollars)	Machinery Permanently Attached to Real Estate (Dollars)	Total True and Full Value (Dollars)	Assessed Valuations: Homestead Up to $4,000 20% (Dollars)	Rural: Over $4,000 and Non-Homestead 33⅓% (Dollars)	All Other: Timber Land Class 3c 20% (Dollars)	All Other: Homestead Up to $4,000 25% (Dollars)	All Other: Over $4,000 and Non-Homestead 40% (Dollars)	All Other: Machinery Permanently Attached to Real Estate 33⅓% (Dollars)	All Other: Seasonal and Recreational Cabins 33⅓% (Dollars)	Total Assessed Value (Dollars)	Total Assessed Value as Equalized by the Board of Review (Dollars)	Final Equalized Value (Dollars)	Remarks
	Martin O. Equrer & Julia Prasculla & Bernard Richter	Part of Gov't Lot 1-15 124.29					114		yes	no	R	50	138 115		188 165	38 33							38 33			
	Warren N. Keck	150 x 100' of Gov't Lot 3				37			no	yes	L	45	119 99		164 144							51 48	51 48			
	Kathryn W. Greene & Alan E. Selthomas	100 x 100' of Gov't Lot 3				37			no	yes	L	50	131 109		181 159							60 53	60 53			
	C. Harris Geiger	125' x 100.5' from lake to 1/2 rd of Gov't Lot 3				35			no	yes	L	65	131 109		196 174							65 58	65 58			
	Edith Mary Kostelec	120' x 100' of Gov't Lot 3				28			no	yes	L	58	175 146		233 204							78 68	78 68			
	Ruth T. Hiseman	4 acc. of Gov't Lot 1				95			no	yes	L	24	65 54		89 78							29 26	29 26			
	Leonard E. & Marilyn J. Jenson	About 6.1 of Gov't Lot 1				61			no	yes	L	45	97 81		142 126							47 42	47 42			
	Edward C. Teichmann	1100' of Gov't Lot 10				11			no	yes	R	150	288 240		438 390		146 130						146 130			
	Albert D. Deroche Ulbrich	1 acc. of Gov't Lot 1										Repurchased 12-14-61														
	Benedict & Edna L. Meek	2 acc. of Gov't Lot 2				6			no	no	C	100	604 503		704 603		235 201						235 201			
	Frank & Leatta Rawlins		11	E½ of	NE¼ SW¼	20			yes	yes	T	40			40	8							8			
	Harold W. & Jane W. Dette	Part E Part of Gov't Lot 1	12			46			no	yes	L	40	132 110		172 150							57 50	57 50			
	William T. & Norma J. De Neve	East E. Part of Gov't Lot 1	13			1.86			no	yes	L	75	176 147		251 222							59 74	59 74			
	Dana T. & Helen K. McCutchan	East E. Part of Gov't Lot 1	14			1.80			no	yes	L	75	198 165		273 240							91 80	91 80			
	Herbert J. & Mabel E. Beeks	7 acc. of Gov't Lot 1	15			13			no	no	R	35	190 142		225 177		66 59						66 59			
	Claire & Norman Stranske	Part of Gov't Lot 12	16	(#5335)					no	no	L	42			42		14						14			
	" " "	Part of Gov't Lot 12	17	(#4994)					no	no	L	42			42		14						14			
	Manford W. & Arlita R. Uhlig Gregory	E 3/4 of Gov't Lot 4	18			42			no	yes	L	42			42		14						14			
	John Warjewodo	N. 70' of Gov't Lot 10	19						no	yes	L	36	79 66		115 102							38 34	38 34			
	Wm. D. & Janette R. Uhlig	Part of Gov't Lot 5	20	(#6210)					no	no	L	75			75		25						25			
	Ron K. & Shirley J. Henkel	1/2 acc. of Gov't Lot 1				46.38			no	no	L	75	147.76		222 197		74 66						74 66			
												1164	2694		3858	41	531					533	1105			
												46	2694		3843	46	600					603	1249			

	Sold for Taxes	Valuations by School Districts as Equalized by Department of Taxation: District No. 114 Rate 64 Mills	District No. 114 Rate 64 Mills	District No. 114 Rate 64 Mills	District No. Rate Mills	District No. Rate Mills	District No. Rate Mills	Tax Including State Homestead Mills	State Tax on Non-Homestead 10 Mills	Special Taxes	Special Taxes	Total Taxes		Paid	When Paid (Month Day Year)	Number of Receipt	March Settlement 1961	June Settlement 1961	Penalty	November Settlement 1961	Penalty	Collections to First Monday in January 1962	Penalty	Delinquent on First Monday in January 1962	Total Delinquent Tax and Penalty	Remarks
1		H 36						10.10				10.10	1	PAID IN FULL	APR 18 1961	7450		10.10								
2			51					12.28	36			12.64	2	PAID IN FULL	FEB 3 1961	7487	12.64									
3			60					14.44	42			14.86	3											14.86	16.35	
4			65					15.66	46			16.12	4	PAID IN FULL	FEB 6 1961	496	16.12									
5			78					18.78	54			19.32	5	PAID IN FULL	APR 24 1961	7574		19.32								
6			29					6.98	20			7.18	6	PAID IN FULL	MAY 3 1961	14499		7.18								
7			47					11.32	32			11.64	7	PAID IN FULL	APR 19 1961	7487		11.64								
8			146					35.16	102			36.18	8	PAID IN FULL	JAN 17 1961	72	36.18									
9	1960 Just paid by Repurchase For Dec. # 136.15												9													
10		235						62.46	164			64.10	10	PAID IN FULL	MAY 24 1961	11884		64.10								
11			H 8					1.92				1.92	11	PAID IN FULL	MAR 29 1961	3569		1.92								
12			57					13.72	40			14.12	12	PAID IN FULL	MAY 11 1961	6221		14.12								
13			87					20.96	60			21.56	13	PAID IN FULL	MAY 9 1961	7070		21.56								
14	Abale #8270		25 47					6.25 2192	18 64			6.43 22.56	14	PAID IN FULL	FEB 8 1961	2488	6.20								16.36	Abated.
15		68						18.08	48			18.56	15	PAID IN FULL	APR 10 1961	7501		18.56								
16		14						3.72	10			3.82	16	PAID IN FULL	AUG 10 1961											
17		14						3.72	10			3.82	17	PAID IN FULL	AUG 10 1961	11230				7.64						
18			14					3.38	10			3.48	18	PAID IN FULL	APR 28 1961	8782		3.48								
19			38					9.16	26			9.42	19	PAID IN FULL	APR 17 1961	5900		9.42								
20		25 34						6.64 22.22	18			6.82 22.90	20	PAID IN FULL	MAY 24 1961	11017		6.82								
								185.68	58			22.90		PAID IN FULL	FEB 3 1961	2489	22.90									
	6 46	H 46	1.20					12.04				32.12						94.04	1.88	7.64				1.88	16.36	Abated.
	478		3.72	12.48				312.72	8.40																	

Deep Branch | Lime Crap | Ponto Point | Ingersoll Beach | Pine Point East Shore | Ada Point Beach | North Shore | Grass Lake | Add-Ons

Assessment Roll and Tax List of Real Property in the Town of Ponto Lake, Cass County, Minnesota, for Taxes for the Year 1960.

Form 5CD MILLER-DAVIS CO., MINNEAPOLIS

* Indicate Type of Property: R-Residential, C-Commercial, I-Industrial, U-Utility, F-Farm, L-Lakeshore, T-Timber, M-Mineral

	IN WHOSE NAME ASSESSED	DESCRIPTION OF PROPERTY: SUBDIVISION	Sec. or Lot	Town or Block	Rng.	Number of Acres of Land (Acres 100ths)	No. School District	Indicate Homestead Yes or No	Agri. or Seas. Rec. Yes or No	* Indicate Type of Property	TRUE AND FULL VALUATIONS: LAND Exclusive of Structures and Improvements (Dollars)	BUILDINGS and Other Structures (Dollars)	MACHINERY Permanently Attached to Real Estate (Dollars)	TOTAL True and Full Value (Dollars)	ASSESSED VALUATIONS: RURAL: Homestead Up to $4,000 20% (Dollars)	RURAL: Over $4,000 and Non-Homestead 33⅓% (Dollars)	ALL OTHER: Timber Land Class 3a 20% (Dollars)	ALL OTHER: Homestead Up to $4,000 25% (Dollars)	ALL OTHER: Over $4,000 and Non-Homestead 40% (Dollars)	ALL OTHER: MACHINERY Permanently Attached to Real Estate 33⅓% (Dollars)	ALL OTHER: Seasonal and Recreational Cabins 33⅓% (Dollars)	TOTAL ASSESSED VALUE (Dollars)	Total Assessed Value as Equalized by the Board of Review (Dollars)	FINAL EQUALIZED VALUE (Dollars)
1	E. J. Kunlap, et al	Govt lot 1 less "Camp"	16	139	29	14.50	114	no	yes	T	216			216		72						72		
2	Regina and Dudley John Simonson	Part of Govt lot 1 NW¼ of NE¼																						
3	Roy J. & Ada M. Sapton	less 7.400 of 2.488				25.52		yes	yes	T	230			230	46							46		
4	" " " "	SE¼ of NE¼ less 2 lots & has sold				38		yes	yes	F	225			225	45							45		
5	Jack & Verna Larson	2 acres of E½ of NE¼				2		no	no	C	50	192 230 / 265 318		242 / 507	14 / 63	77 / 64						151 / 127		
6	Otto & Olga Glab	NE¼ of NW¼				40		no	yes	F	249			249		83						83		
7	" " "	NW¼ of NW¼				40		no	yes	F	176	131 / 109		307 / 285		102 / 95						102 / 95		
8	" " "	SW¼ of NW¼				40		no	yes	F	219			219		73						73		
9	" " "	SE¼ of NW¼				40		no	yes	F	189			189		63						63		
10	Jack W. & Helen Fullgraf	N.400' of E 488' of S⅝ of NE¼				4.48		yes	yes	R	110	744 / 620		854 / 730	171 / 146							171 / 146		
11	Mike Smith	NE¼ of SW¼				40		yes	yes	F	235			235	47							47		
12	" "	NW¼ of SW¼				40		yes	yes	F	330			330	66							66		
13	" "	SW¼ of SW¼				40		yes	yes	F	340			340	68							68		
14	" "	SE¼ of SW¼				40		yes	yes	F	380			380	76							76		
15																								
16	Maggie Smith	NE¼ of SE¼				40		yes	yes	T	195			195	39							39		
17	" "	NW¼ of SE¼				40		yes	yes	F	340			340	68							68		
18	" "	SW¼ of SE¼				40		no	no	C	305	165 198 / 850 1020		1523 / 1320	265 / 231	66 / 55						331 / 286		
19	" "	SE¼ of SE¼				40		yes	yes	T	190			190	38							38		
20																								
	(Continued on next Page)					579.50					3999	3001 / 2641		6620	933 / 1003	505 / 536						1438 / 1539		

	SOLD FOR TAXES (Dollars)	VALUATIONS BY SCHOOL DISTRICTS AS EQUALIZED BY DEPARTMENT OF TAXATION: District No. 114 Rate 41.0 Mills (Dollars)	District No. 114 Rate 41.0 Mills (Dollars)	District No. 114 Rate 41.0 Mills (Dollars)	District No. 114 Rate 41.0 Mills (Dollars)	District No. Rate Mills (Dollars)	Tax including State Homestead Mills ($ cts.)	State Tax on Non-Homestead 4.0 Mills ($ cts.)	SPECIAL TAXES ($ cts.)	SPECIAL TAXES ($ cts.)	TOTAL TAXES ($ cts.)	PAID	WHEN PAID (Month Day Year)	Number of Receipt	March Settlement 1961 ($ cts.)	June Settlement 1961 ($ cts.)	Penalty ($ cts.)	November Settlement 1961 ($ cts.)	Penalty ($ cts.)	Collections to First Monday in January 1962 ($ cts.)	Penalty ($ cts.)	Delinquent on First Monday in January 1962 ($ cts.)	Total Delinquent Tax and Penalty ($ cts.)	REMARKS
1				72			17.84	50			17.84	1	PAID IN FULL APR 20 1961	8448		17.84								9229
2												2												
3			# 46				11.08				11.08	3	PAID IN FULL MAR 13 1961	6047		11.08								2-14-1961
4			# 45				10.84				10.84	4	PAID IN FULL MAR 13 1961			10.84								"
5		# 74 / 77					40.68	54			40.68	5	PAID IN FULL MAY 31 1961	17503		40.68								9295
6				83			19.98	56			20.56	6	PAID IN FULL APR 27 1961	8701		20.56								9127
7				102			24.56	72			25.28	7	PAID IN FULL APR 27 1961			25.28								"
8				73			17.58	52			18.10	8	PAID IN FULL APR 27 1961			18.10								"
9				63			15.18	44			15.62	9	PAID IN FULL APR 27 1961			15.62								"
10			# 171				41.18				41.18	10	PAID IN FULL APR 21 1961	7532		41.18								3270
11			# 47				11.32				11.32	11	PAID IN FULL MAR 30 1961											
12			# 66				15.90				15.90	12	PAID IN FULL MAR 30 1961			61.90								
13			# 68				16.38				16.38	13	PAID IN FULL MAR 30 1961	3579										
14			# 76				18.30				18.30	14	PAID IN FULL MAR 30 1961											
15												15												
16			# 39				9.40				9.40	16	PAID IN FULL MAR 20 1961	3473		9.40								9313
17			# 68				16.38				16.38	17	PAID IN FULL MAR 30 1961			16.38								9328
18		# 265 / 66					87.98	46			88.44	18	PAID IN FULL MAR 30 1961	3579		88.44								
19			# 38				9.16				9.16	19	PAID IN FULL MAR 20 1961	3473		9.16								9313 / 9328
20												20												
		# 939 / 143 / 482	# 664 = 1003 / 343 = 536 / 1057 = 1539				254.08 / 128.22 / 382.70	3.96			386.46					386.46								

Camp Blanchard | Lakes Camp | Ponto Point | Japanese Beach | Pine Cliff Rest Shore | 4th Fine Beach | North Shore Express 1st. Add'n

Assessment Roll and Tax List of Real Property in the Town of Ponto Lake

Form 54-D WILLER-DAVIS CO., MINNEAPOLIS

* Indicate Type of Property: R-Residential, C-Commercial, I-Industrial, U-Utility, F-Farm, L-Lakeshore, T-Timber, M-Mineral

In Whose Name Assessed		Description of Property: Subdivision	Sec. or Lot	Town or Block	Rng.	Number of Acres of Land (Acres 100ths)	No. School District	Indicate Homestead Yes or No	Agri. or Seas. Recr. Yes or No	* Indicate Type of Property	True and Full Valuations: Land Exclusive of Structures and Improvements	Buildings and Other Structures	Machinery Permanently Attached to Real Estate	Total True and Full Value	Assessed Valuations: Rural: Homestead Up to $4,000 20%	Rural: Over $4,000 and Non-Homestead 33⅓%	All Other: Timber Land Class 3a 20%	All Other: Homestead Up to $4,000 25%	All Other: Over $4,000 and Non-Homestead 40%	All Other: Machinery Permanently Attached to Real Estate 33⅓%	All Other: Seasonal and Recreational Cabins 33⅓%	Total Assessed Value	Total Assessed Value as Equalized by the Board of Review	Final Equalized Value
						Acres					Dollars	Dollars	Dollars	Dollars	Dollars	Dollars	Dollars	Dollars	Dollars	Dollars	Dollars	Dollars	Dollars	Dollars
Gladys L. + Alvina R. Keyso	1	S. 16 rds. of Lots 1 + 2 less W. N½NW¼ 30 rds.	16	139	29	5	#114	No	yes	R	75	234 / 237		309 / 312		120 / 104						120 / 104		
Roy F. + Ada M. Sexton	2	S. 95' of N. 195' of Lot 1 & 2 N½NW¼				25		yes	yes	F	190	528 / 440		718 / 630	144 / 126							144 / 126		
V. Crouter	3	SW¼NW¼ less Part of Lot 1 & 2				25		no	no	L	35	62 / 52		97 / 87		32 / 29						32 / 29		
Benedict R. + Agnes M. Yochum	4	W. 75' of E. 150' of Lot 1 & 2 SE¼NW¼ N. of road				37		yes	no	R	35	336 / 280		371 / 315	74 / 63							74 / 63		
William A. + Lila May Rees + Elizabeth Rees		E. 75' of Lots 1 & 2 N. of rd. (Rees 3/2/67)				38		no	yes	L	30	158 / 132		188 / 162							63 / 54	63 / 54		
Otto + Olga Glab	6	N½NW¼ less 10 A. of Lots 1 & 2				22		no	yes	L	35	185 / 154		220 / 189							73 / 63	73 / 63		
John E. + Estella Munson	7	Part of Lots 1 & 2 lies S. of (W. 400') N½NW¼NW¼						yes	no	R	100	540 / 450		640 / 550	128 / 110							128 / 110		
Forrest L. + Edith E. Rose	8	142' x 142' x 158' x 246' of Lots 1 & 2 SW¼NW¼				25		no	yes	L	45	256 / 213		301 / 258							100 / 86	100 / 86		
	9	SE¼NW¼																						
Roy F. + Ada M. Sexton	10	W. 30 rds. of S. 16 rds. of Lots 1 & 2				3		yes	yes	F	25			25	5							5		
Raymond E. + Hazel K. Peters	11	E. 100' of W. 300' of N. 222' of Lots 1 & 2				5		no	yes	R	15	50 / 42		65 / 57							22 / 19	22 / 19		
	12	NW¼SW¼																						
" " "	13	E. 100' of W. 400' of N. 222' of Lots 1 & 2						no	yes	R	15			15							5	5		
	14	SE¼SW¼																						
Ponto Lake Community Center	15	E. 400' of N. 200' of S. 3/4 of N. 3/4						Exempt																
	16	NE¼SE¼																						
Arthur + Henrietta Gillespie	17	E. 305' of Lot 2 N. of Rd. NW¼SE¼																						
	18	SW¼SE¼																						
	19	SE¼SE¼																						
Howard A. + Alice A. Narrow	20	N. 222' of W. 200' of Lots 1 & 2						no	yes	R	30	144 / 120		174 / 150		58 / 50						58 / 50		
						34.52					630	2120		2750	304	983					227	714		
												2543		3173	351	210					263	824		

Valuations by School Districts as Equalized by Department of Taxation: District 114 No. 114 Rate 61 Mills; District 114 No. 114 Rate 61 Mills; District No. ___ Rate ___ Mills; District No. ___ Rate ___ Mills; District No. ___ Rate ___ Mills; District No. ___ Rate ___ Mills

	Sold for Taxes	District 114 Dollars	District 114 Dollars	District 114 Dollars	District 114 Dollars	District Dollars	District Dollars	Tax including State Homestead ___ Mills $ cts.	State Tax on Non-Homestead 4.0 Mills $ cts.	Special Taxes $ cts.	Special Taxes $ cts.	Total Taxes $ cts.		Paid	When Paid Month Day Year	Number of Receipt	March Settlement 1961	June Settlement 1961	Penalty	November Settlement 1961	Penalty	Collections to First Monday in January 1962	Penalty	Delinquent on First Monday in January 1962	Total Delinquent Tax and Penalty	Remarks
1				120				2840	84			2974	1	Balance Paid	OCT 31 1961	1979										1693.12
2				# 144				3468				3468	2	Part Paid	MAY 11 1961	6219		1560		14774						2114.45
3		32						850	22			872	3	PAID IN FULL	MAR 13 1961	6047		34 68								924.3
4		# 74						1966				1966	4	PAID IN FULL	MAY 17 1961	9464		872								1247
5				63				1518	44			1562	5	PAID IN FULL	MAY 19 1961	12024		19 66								8861
6				73				1758	52			1810	6	PAID IN FULL	AUG 9 1961	14233				1562	40					9727
7		# 126						3402				3402	7	PAID IN FULL	APR 27 1961	8701		18 10								9238
8				100				2408	70			2478	8	PAID IN FULL	APR 27 1961	8702		34 02								9392
9													9	PAID IN FULL	APR 20 1961	8445		24 78								
10				# 5				120				120	10	PAID IN FULL	MAR 13 1961	6047		120								21.44
11	SOLD FOR TAXES			22				530	16			546	11	PAID IN FULL	MAY 26 1961	6732		546								7396
12													12													
13				5				120	04			124	13	PAID IN FULL	MAY 26 1961	6732		124								7386
14													14													
15													15													
16													16													
17													17													
18													18													
19													19													
20				58				1396	40			1436	20	PAID IN FULL	JUN 19 1961	13664				1436	22					9384
		# 202	# 149	3.51				4205																		
		32	44	4.23				6218	332			20758						1628		4472						
		234	593	8.24				20756																		

Camp Blanche | Stone Camp | Ponto Point | Tapapanee Beach | Point of Rest Shore | Ada Point | North Shore | Grass Lat. Add'n

Form 54.D. MILLER-DAVIS CO., MINNEAPOLIS

Assessment Roll and Tax List of Real Property in the Town of Ponto Lake, Cass County, Minnesota, for Taxes for the Year 1960.

* Indicate Type of Property: R-Residential, C-Commercial, I-Industrial, U-Utility, F-Farm, L-Lakeshore, T-Timber, M-Mineral

	In Whose Name Assessed		Description of Property: Subdivision	Sec. or Lot	Town or Block	Rng.	Number of Acres of Land	No. School District	Indicate Homestead Yes or No	Agrt. or Seas. Resr. Yes or No	* Indicate Type of Property	True and Full Valuations: Land Exclusive of Structures and Improvements	Buildings and Other Structures	Machinery Permanently Attached to Real Estate	Total True and Full Value	Assessed Valuations: Homestead Up to $4,000 20%	Rural: Over $4,000 and Non-Homestead 33⅓%	Timber Land Class 3a 20%	Homestead Up to $4,000 25%	Over $4,000 and Non-Homestead 40%	Machinery Permanently Attached to Real Estate 33⅓%	Seasonal and Recreational Cabins 33⅓%	Total Assessed Value	Total Assessed Value as Equalized by the Board of Review	Final Equalized Value
							Acres 1000ths					Dollars	Dollars	Dollars	Dollars	Dollars	Dollars	Dollars	Dollars	Dollars	Dollars	Dollars	Dollars	Dollars	Dollars
	Kenneth B. & Evelyn B. Smith	1	NE¼ of NE¼	17	134	29	40	114	yes	yes	F	220			220	44							44		
	" " "	2	NW¼ of NE¼				40		yes	yes	T	70			70	14							14		
	" " "	3	SW¼ of NE¼				40		yes	yes	F	210			210	42							42		
	" " "	4	SE¼ of NE¼				40		yes	yes	F	230			230	46							46		
		5																							
	Kenneth B. & Evelyn B. Smith	6	NE¼ of NW¼				40		yes	yes	F	170			170	34							34		
	" " "	7	NW¼ of NW¼				40		yes	yes	F	165			165	33							33		
	" " "	8	SW¼ of NW¼				40		yes	yes	F	165			165	33							33		
	" " "	9	SE¼ of NW¼				40		yes	yes	F	90			90	18							18		
	Robert B. Rose	10	E½ of 25 acres of N½ of SW¼				25		yes	yes	R	125	156 / 130		281 / 255	56 / 51							56 / 51		
	Verl Tilbury	11	NE¼ of SW¼ less E½ of 25 acres				15		yes	yes	F	75			75	15							15		
	" "	12	NW¼ of SW¼				40		yes	yes	F	140			140	28							28		
	" "	13	SW¼ of SW¼				40		yes	yes	F	340	462 / 395		702 / 625	141 / 125							141 / 125		
	" "	14	Govt Lot 2 less E 20 acres				020		yes	yes	F	25			25	5							5		
	Leonard Sawyer	15	E 20 acres of Govt Lot 2				20		yes	yes	R	80	426 / 355		506 / 435	101 / 87							101 / 87		
	Kenneth B. & Evelyn B. Smith	16	NE¼ of SE¼				40		yes	yes	F	375	606 / 505		981 / 880	196 / 176							196 / 176		
	" " "	17	NW¼ of SE¼				40		yes	yes	F	190			190	38							38		
	Forrest B. Snodgrass	18	SW¼ of SE¼				40		yes	yes	F	225	96 / 80		321 / 305	64 / 61							64 / 61		
	" "	19	~~SE¼ of SE¼~~ Govt Lot 1				3805		yes	yes	F	265			265	53							53		
	Verl & Agatha Tilbury	20	W 10 acres of E½ of S½ of SW¼ (Lot 2)				10		yes	yes	F	35			35	7							7		
							628.25					3095	1456 / 1746		4550 / 4841	910 / 968							910 / 968		

Cass County, Minnesota, for Taxes for the Year 1960.

	Sold for Taxes	Valuations by School Districts as Equalized by Department of Taxation: District No. / Rate / Mills	District No. / Rate / Mills	District No. / Rate / Mills	District No. / Rate / Mills	District No. / Rate / Mills	Tax including State Homestead	State Tax on Non-Homestead	Special Taxes	Special Taxes	Total Taxes	Paid	When Paid (Month Day Year)	Number of Receipt	March Settlement 1961	June Settlement 1961	Penalty	November Settlement 1961	Penalty	Collections to First Monday in January 1962	Penalty	Delinquent on First Monday in January 1962	Total Delinquent Tax and Penalty	Remarks
		Dollars	Dollars	Dollars	Dollars	Dollars	$ cts.	$ cts.	$ cts.	$ cts.	$ cts.				$ cts.	$ cts.	$ cts.	$ cts.	$ cts.	$ cts.	$ cts.	$ cts.	$ cts.	
1			# 44				1060				1060	1 PAID IN FULL	MAY 3 1961	17504		63 58								
2			# 14				338				338	2 PAID IN FULL	MAY 3 1961											
3			# 42				1012				1012	3 PAID IN FULL	MAY 3 1961											
4			# 46				1108				1108	4 PAID IN FULL	MAY 3 1961											
5												5												
6			# 34				818				818	6 PAID IN FULL	MAY 3 1961											
7			# 33				794				794	7 PAID IN FULL	MAY 3 1961											
8			# 33				794				794	8 PAID IN FULL	MAY 3 1961											
9			# 18				434				434	9 PAID IN FULL	MAY 3 1961											
10	SOLD FOR TAXES		# 56				1348				1348	10										13 48		
11			# 15				362				362	11 PAID IN FULL	JUN 26 1961											
12			# 28				674				674	12 PAID IN FULL	JUN 26 1961											
13	SOLD FOR TAXES		# 141				3396				3396	13 PAID IN FULL	JUN 26 1961	13777				47 18						
14			# 5				120				120	14 PAID IN FULL	JUN 26 1961											
15			# 101				2432				2432	15 PAID IN FULL	MAY 26 1961	10339		24 32								
16			# 196				4720				4720	16 PAID IN FULL	MAY 31 1961											
17			# 38				916				916	17 PAID IN FULL	MAY 31 1961	17504		56 36								
18			# 64				1542				1542	18 PAID IN FULL	MAY 8 1961			15 42								
19			# 53				1276				1276	19 PAID IN FULL	MAY 8 1961	39985		12 76								
20			# 7				168				168	20										1 68	1 85	
			# 968				23312				23312					172 44		47 18				15 18		

Cass Bluemle | Elmer Cragg | Ponto Point | Japanese Beach | Part of East Shore | Ada Pine Beach | North Shore | Grass Lot. Add

Assessment Roll and Tax List of Real Property in the Town of Ponto Lake

Cass County, Minnesota, for Taxes for the Year 1960.

Form 5-D MILLER-DAVIS CO., MINNEAPOLIS

* Indicate Type of Property: R-Residential, C-Commercial, I-Industrial, U-Utility, F-Farm, L-Lakeshore, T-Timber, M-Mineral

	IN WHOSE NAME ASSESSED		DESCRIPTION OF PROPERTY: SUBDIVISION	Sec. or Lot	Town or Block	Rng.	Number of Acres of Land (Acres 100ths)	No. School District	Indicate Homestead Yes or No	Agrt. or Homestead Yes or No	* Indicate Type of Property	TRUE AND FULL VALUATIONS: LAND Exclusive of Structures and Improvements (Dollars)	BUILDINGS and Other Structures (Dollars)	MACHINERY Permanently Attached to Real Estate (Dollars)	TOTAL True and Full Value (Dollars)	ASSESSED VALUATIONS: RURAL: Homestead Up to $4,000 20% (Dollars)	RURAL: Over $4,000 and Non-Homestead 33⅓% (Dollars)	ALL OTHER: Timber Land Class 3a 20% (Dollars)	ALL OTHER: Homestead Up to $4,000 25% (Dollars)	ALL OTHER: Over $4,000 and Non-Homestead 40% (Dollars)	ALL OTHER: MACHINERY Permanently Attached to Real Estate 33⅓% (Dollars)	ALL OTHER: Seasonal and Recreational Cabins 33⅓% (Dollars)	TOTAL ASSESSED VALUE (Dollars)	Total Assessed Value as Equalized by the Board of Review (Dollars)	FINAL EQUALIZED VALUE (Dollars)
	Lahy C. & Wilhelmina P. Baldwin	1	NE¼SW¼	18	139	29	40	114	yes	yes	F	345			345	69							69	
	Lahy C. Baldwin	2	NW¼SE¼				40		yes	yes	F	130			130	26							26	
	Richard P. & Dorothy M. Rieder	3	SW¼SE¼				40		yes	yes	F	130			130	26							26	
	Lahy C. & Wilhelmina P. Baldwin	4	SE¼SE¼				40		yes	yes	F	265			265	53							53	
	Louis & Myrtle Smith	5	1 ac. of Lot Lot 3				1		no	no	L	46	190 158		236 204		79 68						79 68	
	Josephine Silbury	6	NE¼SW¼ Lot Lot 2				3705		yes	yes	F	175			175	35							35	
	Milburn P. & Louise M. Ellsworth	7	NW¼SW¼ Lot Lot 1				375		no	no	L	60	112 95		172 155		57 51						57 51	
	Joseph & Laura Kerr	8	Lot Lot 3 lies 12½ rds. of 12½ rds. SW¼SW¼ less 1 ac.				3707		no	no	L	222	147 123		369 345		123 115						123 115	
	Josephine Silbury	9	SE¼SW¼				40		yes	yes	F	295	96 80		391 375	78 75							78 75	
	Bernhardus M. Stober	10	12½ x 12½ rds. of Lot Lot 3				48		no	no	R	46	254 209		291 255		97 85						97 85	
	Roy R. & Helen M. Peterson	11	NE¼SW¼				40		yes	yes	F	185			185	37							37	
	" " "	12	Lot Lot 4 less 2 acres in N.W. NW¼SW¼ Cor.				3052		yes	yes	F	355			355	71							71	
	" " "	13	SW¼SW¼ Lot Lot 5				5022		yes	yes	F	300	684 570		984 870	197 174							197 174	
	" " "	14	SE¼SW¼				40		yes	yes	F	295			295	59							59	
	Arthur L. Rouck	15	2 acres in N.W. Cor. of Lot Lot 5				40		no	yes	T	72			72		24						24	
	Dorothy M. Rieder	16	NE¼SE¼				40		yes	yes	F	335			335	67							67	
	Richard P. & Dorothy M. Rieder	17	NW¼SE¼				40		yes	yes	F	275			275	55							55	
	" " "	18	SW¼SE¼				40		yes	yes	F	230			230	46							46	
	Dorothy M. Rieder	19	SE¼SE¼				40		yes	yes	F	300	312 260		612 560	123 112							123 112	
		20																						
							640.59					4061	1992 1792		5554 5853	905 942	382 382						1248 1324	

	SOLD FOR TAXES	VALUATIONS BY SCHOOL DISTRICTS AS EQUALIZED BY DEPARTMENT OF TAXATION: District No. 114 Rate 26 Mills (Dollars)	District No. 114 Rate 24 Mills (Dollars)	District No. 114 Rate 24 Mills (Dollars)	District No. Rate Mills (Dollars)	District No. Rate Mills (Dollars)	District No. Rate Mills (Dollars)	Tax including State Homestead 9.01 Mills ($ cts.)	State Tax on Non-Homestead 9.01 Mills ($ cts.)	SPECIAL TAXES ($ cts.)	SPECIAL TAXES ($ cts.)	TOTAL TAXES ($ cts.)
1				# 69				16.62				16.62
2				# 26				6.26				6.26
3				# 26				6.26				6.26
4				# 53				12.76				12.76
5	SOLD FOR TAXES	99						21.00	56			21.56
6				# 35				8.42				8.42
7	SOLD FOR TAXES	57						15.16	40			15.56
8		123						32.70	86			33.56
9				# 78				18.78				18.78
10		99						26.32	70			27.02
11				# 37				8.90				8.90
12				# 71				17.10				17.10
13				# 197				47.44				47.44
14				# 59				14.20				14.20
15				24				5.78	16			5.94
16				# 67				16.14				16.14
17				# 55				13.24				13.24
18				# 46				11.08				11.08
19				# 123				29.62				29.62
20												
		358		# 942 + 382 = 1324				232.60 + 95.18 = 327.78	268			330.46

	PAID	WHEN PAID (Month Day Year)	Number of Receipt	March Settlement 1961 ($ cts.)	June Settlement 1961 ($ cts.)	Penalty ($ cts.)	November Settlement 1961 ($ cts.)	Penalty ($ cts.)	Collections to First Monday in January 1962 ($ cts.)	Penalty ($ cts.)	Delinquent on First Monday in January 1962 ($ cts.)	Total Delinquent Tax and Penalty ($ cts.)	REMARKS
1	1st HALF PAID	MAY 31 1961	14492		8.31						3.31	9.14	2878
2	1st HALF PAID	MAY 31 1961			3.13						3.13	3.44	"
	2nd Half Paid	OCT 31 1961	18484										
3	1st HALF PAID	MAY 22 1961	8221		3.13		3.13						9324
4	1st HALF PAID	MAY 31 1961	14492		6.38						6.38	7.02	2878
5	PAID IN FULL	MAY 11 1961	9921		21.56								9388
6	PAID IN FULL	MAY 11 1961	6222		8.42								9318
7	PAID IN FULL	JUN 7 1961	12557				15.56	.25					1678
	2nd Half Paid	NOV 1 1961	17479										
8	1st Half Paid	MAY 31 1961	1282		16.78		16.78						9227
9	PAID IN FULL	MAY 11 1961	6222		18.78								9318
10	PAID IN FULL	MAY 19 1961	12025		27.02								9367
11	PAID IN FULL	MAY 31 1961											9226
12	PAID IN FULL	MAY 31 1961											"
13	PAID IN FULL	MAY 31 1961	14505		87.64								"
14	PAID IN FULL	MAY 31 1961											"
15	PAID IN FULL	MAY 26 1961	12227		5.94								9225
16	1st HALF PAID	MAY 22 1961			8.07		8.07						9224
	2nd Half Paid	OCT 31 1961											
17	1st HALF PAID	MAY 22 1961	18484		6.62		6.62						"
	2nd Half Paid	OCT 31 1961	8221										
18	1st HALF PAID	MAY 22 1961			5.54		5.54						"
	2nd Half Paid	OCT 31 1961											
19	1st HALF PAID	MAY 22 1961			14.81		14.81						"
	2nd Half Paid	OCT 31 1961											
20													
					242.12		70.51				17.82		

Camp Bluenose | Elbow Camp | Ponto Point | Japanese Beach | Part of Rest Shore | Ada Point Beach | North Shore | Grass Lot. Add.

Assessment Roll and Tax List of Real Property in the Town of Pente Lake

Form S.C.D. MILLER-DAVIS CO., MINNEAPOLIS

* Indicate Type of Property: R-Residential, C-Commercial, I-Industrial, U-Utility, F-Farm, L-Lakeshore, T-Timber, M-Mineral

Cass County, Minnesota, for Taxes for the Year 1960.

	IN WHOSE NAME ASSESSED	DESCRIPTION OF PROPERTY: SUBDIVISION	Sec. or Lot	Town or Block	Rng.	Number of Acres of Land (Acres 100ths)	No. School District	Indicate Homestead Yes or No	Agri. or Seas. Rev. Yes or No	* Indicate Type of Property	TRUE AND FULL VALUATIONS: LAND Exclusive of Structures and Improvements (Dollars)	BUILDINGS and Other Structures (Dollars)	MACHINERY Permanently Attached to Real Estate (Dollars)	TOTAL True and Full Value (Dollars)	ASSESSED VALUATIONS: Homestead Up to $4,000 20% (Dollars)	RURAL: Over $4,000 and Non-Homestead 33⅓% (Dollars)	ALL OTHER: Timber Land Class 3a 20% (Dollars)	Homestead Up to $4,000 25% (Dollars)	Over $4,000 and Non-Homestead 40% (Dollars)	MACHINERY Permanently Attached to Real Estate 33⅓% (Dollars)	Seasonal and Recreational Cabins 33⅓% (Dollars)	TOTAL ASSESSED VALUE (Dollars)	Total Assessed Value as Equalized by the Board of Review (Dollars)	FINAL EQUALIZED VALUE (Dollars)
1	Raymond R. & Leona C. Barchus	NE¼ of NE¼	19	139	29	40	114	yes	yes	F	275			275	55							55		
2	" " "	NW¼ of NE¼				40		yes	yes	F	315			315	63							63		
3	W. L. & Ona Griffith	SW¼ of NE¼				40		yes	yes	F	120			120	24							24		
4	W. L. Griffith	SE¼ of NE¼				40		yes	yes	F	160	66 55		226 215	45 43							45 43		
5																								
6	Raymond R. & Leona C. Barchus	NE¼ of NW¼				40		yes	yes	F	305	1904 920		1409 1225	282 245							282 245		
7	" " "	NW¼ of NW¼				50.22		yes	yes	F	385			385	77							77		
8	Raymond R. Barchus	SW¼ of NW¼				50.22		yes	yes	T	120			120	24							24		
9	" "	SE¼ of NW¼				40		yes	yes	T	185			185	37							37		
10																								
11	Leona C. Barchus	NE¼ of SW¼				40		yes	yes	T	120			120	24							24		
12	" "	NW¼ of SW¼				50.42		yes	yes	T	175			175	35							35		
13	Norbert Stehr	SW¼ of SW¼				40		yes	yes	T	120			120	24							24		
14	Gertrude Enenf	SE¼ of SW¼				40		yes	yes	T	160	108 90		268 250	54 50							54 50		
15																								
16	G. A. & Corrine M. Shafer (Pete Lost)	NE¼ of SE¼				40		yes	yes	R	160	354 295		514 455	103 91							103 91		
17	F. J. & Ann Mc Clintock	NW¼ of SE¼				40		no	yes	T	153			153		51						51		
18	Richard & Christine A. Hall	SW¼ of SE¼				40		no	yes	F	180	158 132		338 312		112 104						112 104		
19	State of Minnesota	SE¼ of SE¼																						
20																								
						630.86					2933	1492 1290		4425 4223	779 847	155 163						947 1010		

	SOLD FOR TAXES (Dollars)	VALUATIONS BY SCHOOL DISTRICTS AS EQUALIZED BY DEPARTMENT OF TAXATION: District No. ___ Rate ___ Mills (Dollars)	District No. ___ Rate ___ Mills (Dollars)	District No. 114 Rate 24.5 Mills (Dollars)	District No. ___ Rate ___ Mills (Dollars)	District No. ___ Rate ___ Mills (Dollars)	Tax Including State Homestead ___ Mills ($ cts.)	State Tax on Non-Homestead 4 Mills ($ cts.)	SPECIAL TAXES ($ cts.)	SPECIAL TAXES ($ cts.)	TOTAL TAXES ($ cts.)
1				# 55			1324				1324
2				# 63			1518				1518
3				# 24			578				578
4				# 45			1084				1084
5											
6				# 282			6790				6790
7				# 77			1854				1854
8				# 24			578				578
9				# 37			890				890
10											
11				# 24			578				578
12				# 35			842				842
13				# 24			578				578
14				# 54			1300				1300
15											
16				# 103			2480				2480
17				51			1228	36			1264
18				112			2648	78			2776
19											
20											
		N 847 163 1010					24320	114			24434

	PAID	WHEN PAID (Month Day Year)	Number of Receipt	March Settlement 1961 ($ cts.)	June Settlement 1961 ($ cts.)	Penalty ($ cts.)	November Settlement 1961 ($ cts.)	Penalty ($ cts.)	Collections to First Monday in January 1962 ($ cts.)	Penalty ($ cts.)	Delinquent on First Monday in January 1962 ($ cts.)	Total Delinquent Tax and Penalty ($ cts.)	REMARKS
1	2nd Half Paid	OCT 31 1961											
	1st HALF PAID	MAY 31 1961	14506										9322
2	2nd Half Paid	OCT 31 1961	14507		17 21		17 21						"
	1st HALF PAID	MAY 31 1961											
3	PAID IN FULL	MAY 31 1961											9321
4	PAID IN FULL	MAY 31 1961	14506		16 62								"
5													
6	2nd Half Paid	OCT 31 1961											
	1st HALF PAID	MAY 31 1961											
7	2nd Half Paid	OCT 31 1961	14508										9323
	1st HALF PAID	OCT 31 1961											"
8	2nd Half Paid	OCT 31 1961	14507		50 56		50 56						"
	1st HALF PAID	MAY 31 1961											
9	2nd Half Paid	OCT 31 1961											"
	1st HALF PAID												
10													
11	2nd Half Paid	OCT 31 1961											
	1st HALF PAID		14508										9322
12	2nd Half Paid	OCT 31 1961	14507		7 16		7 16						"
	1st HALF PAID												
13	PAID IN FULL	MAY 9 1961	9078		5 78								9319
14	PAID IN FULL	MAY 24 1961	11008		13 00								9320
15													
16	PAID IN FULL	MAY 8 1961	8988		24 80								9325
17	PAID IN FULL	JAN 20 1961	94	12 64									8825
18	PAID IN FULL	APR 26 1961	8667		27 76								8823
19													
20													
				12 64	157 53		71 87						

Camp Blanche | Elms Camp | Pente Point | Bypass Beach | Part of East Shore | 4th Pine Beach | North Shore | Bypass 1st. Add

Assessment Roll and Tax List of Real Property in the County

Form 5-C.D. MILLER-DAVIS CO., MINNEAPOLIS

* Indicate Type of Property: R-Residence, M-Mineral

	IN WHOSE NAME ASSESSED	DESCRIPTION OF PROPERTY: SUBDIVISION	Sec. or Lot	Town. or Block	Rng.	Number of Acres of Land (Acres / 100ths)	Homestead	Soldiers exemption	Agricultural Acres	Assessed Value of Improvements	* Indicate Type of Property	LAND Exclusive of Buildings and Improvements (Dollars)	BUILDINGS and Other Improvements (Dollars)	MACHINERY Permanently Attached to Real Estate (Dollars)	TOTAL ASSESSED VALUE (Dollars)	Total Assessed Value as Equalized by the Board of Review (Dollars)	FINAL EQUALIZED VALUE (Dollars)
1	L. Edward + Florence S. Minette	Govt Lot 6 lying west of the center line of Smiley Lake	20	139	29	21						251	25		94		
													69		92		
2	Earl + Sarah V. Brown	N W of N W										346	121		467		
													346		797		
3	L. Edward + Florence S. Minette	Govt Lot 6 + 1.000' of land													13		
4		S E of N E													152		
		S W of N E													214		
5	Glen I. + Marie Freckleton	1.000' of Govt Lot 6 lying S. 100' of W. 410'													54		
6	Alice R. Fashning	N E of N W													54		
7	G. W. + Elda Stoneback	N W of N W													66		
8	" " "	S W of N W													245		
9	H. R. Longstaff + Mrs. A. R. Miner	S E of N W													214		
10	Bert + Alice Persons	1.000' of W. 410' lying													30		
11	H. R. Longstaff	N E of S W													45		
12	G. W. + Elda Stoneback	N W of S W													40		
	Leonard J. + Thomas M. Jones																
13	L. W. Tackwell	S W of S W													17		
14	" " " "	S E of S W													30		
15	J. J. + Lucie McClintock	Govt Lot 4 less													42		
16	Flora E. DeJarlais	N E of S E													75		
17		N W of S E													124		
18	O. R. Gerchee	S W of S E													108		
19	" "	S E of S E													81		
20	Nick J. + Elizabeth C. Faust (Continued on Next Page)	10 acs. of 1.000' of Govt Lot 6 + 7				10						161	329		490		
													111		111		
						455.23						3976	2753		6029	646	733
													2753		6029	646	733
													3344		6617	866	762

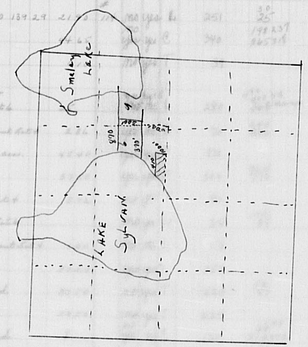

800' x 50' of Lot 6 + 7 less of S. 100' of Lot 6 + 7 — Nick Faust

S. 1.000' of Lot 6 + 7 less parcel to Gene 2.000' of W. 410' — G. Fashning

Lots 6 + 7 less S. 100' (Lot) N. 320' of Lot 6 + 7 — L. E. Mattfeldt

S. 100' x W. 410' in S.W. Corner of Lot 6 — Bert + Aline Parsons

(Continued on Next Page)

M-Mineral

	SOLD FOR TAXES	VALUATIONS BY SCHOOL DISTRICTS AS EQUALIZED BY DEPARTMENT OF TAXATION: District No. 7 Rate 25 Mills	District No. 114 Rate 24 Mills	District No. Rate Mills	District No. Rate Mills	District No. Rate Mills	District No. Rate Mills	Tax Including State Homestead Mills	State Tax on Non-Homestead 4.0 Mills	SPECIAL TAXES	SPECIAL TAXES	TOTAL TAXES		PAID	WHEN PAID (Month Day Year)	Number of Receipt	March Settlement 1961	June Settlement 1961	Penalty	November Settlement 1961	Penalty	Collections to First Monday in January 1962	Penalty	Delinquent on First Monday in January 1962	Total Delinquent Tax and Penalty	REMARKS
		Dollars	Dollars	Dollars	Dollars	Dollars	Dollars			$ cts.	$ cts.	$ cts.					$ cts.	$ cts.	$ cts.	$ cts.	$ cts.	$ cts.	$ cts.	$ cts.	$ cts.	
1				94				2264	66			2330	1	1st HALF PAID	MAY 31 1961	17457		11.65						11.65	8/1281	9315
2				132				5082	56			5138	2	2nd HALF PAID	OCT 27 1961	17362		25.69		25.69						9281
				79										1st HALF PAID	MAY 31 1961	14511										
3				13				314	10			324	3	1st HALF PAID	MAY 31 1961	17457		1.62						1.62	8/178	9315
4													4													
5		152						4040				40.40	5	2nd HALF PAID	OCT 13 1961	17111		20.20		20.20						9382
														1st HALF PAID	MAY 31 1961	15510										
6		62						1648				16.48	6	PAID IN FULL	APR 19 1961	7500		16.48								9316
7				66				1540				15.40	7	PAID IN FULL	APR 21 1961			15.40								9316
8				245				5900				59.00	8	PAID IN FULL	APR 21 1961	8511		59.00								"
9				30				722	22			7.44	9	PAID IN FULL	APR 19 1961	7500		7.44								9286
10	SOLD FOR TAXES			45				1084	32			11.16	10											11.16		
11		17						452	12			4.64	11	PAID IN FULL	APR 19 1961	7500		4.64								9286
12				30				722				7.22	12	PAID IN FULL	APR 21 1961	8571		7.22								9316
13				42				2216	64			22.80	13	2nd HALF PAID	JUN 5 1961											9325
														1st HALF PAID	MAY 9 1961	15564										
14				75				1806	52			18.58	14	2nd HALF PAID	JUN 5 1961	7671		20.69		20.69						"
														1st HALF PAID	MAY 9 1961											
15		98						3246	18			33.14	15	PAID IN FULL	JAN 20 1961	94	33.14									9325
16				81				1950				19.50	16	2nd Half Paid	OCT 31 1961	17371		9.75		9.75						9314
														1st HALF PAID		14509										
17													17													
18				54				1300	38			13.38	18	PAID IN FULL	APR 20 1961	8951		13.38								9384
19				74				1782	52			18.34	19	PAID IN FULL	APR 20 1961			18.34								"
20				163				3926	114			40.40	20	PAID IN FULL	MAY 31 1961	14533		40.40								9383
		312	1558	2866				30658																		
		43	719	2622				7445	136			40.30					33.14	272.43		96.33				33.14		
		355	2277	5488				40094																		

Jump Blanchs | Kline Camp | Pointe Point | Bypass Search | Part of East Shore | 4th Fine Search | North Shore | Grass Lst. Add

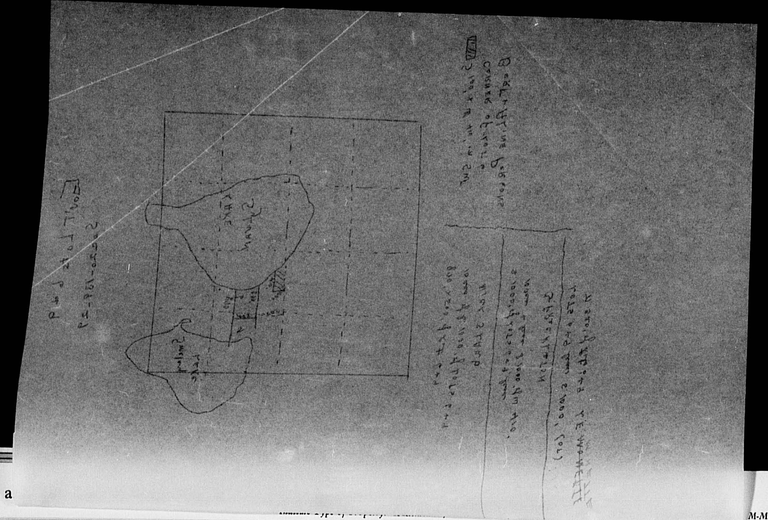

Form 5-C.D. MILLER-DAVIS CO., MINNEAPOLIS

In Whose Name Assessed	Description of Property: Subdivision	Sec. or Lot	Town or Block	Rng.	Number of Acres of Land (Acres 100ths)	No. School District	Indicate Homestead Yes No	Agri. or Seas. Here Yes or No	* Indicate Type of Property	True and Full Valuations: Land Exclusive of Structures and Improvements	Buildings and Other Structures	Machinery Permanently Attached to Real Estate	Total True and Full Value	Assessed Valuations: Rural: Homestead Up to $4,000 20%	Rural: Over $4,000 and Non-Homestead 33⅓%	All Other: Timber Land Class 2a 20%	All Other: Homestead Up to $4,000 25%	All Other: Over $4,000 and Non-Homestead 40%	All Other: Machinery Permanently Attached to Real Estate 33⅓%	All Other: Seasonal and Recreational Cabins 33⅓%	Total Assessed Value	Total Assessed Value as Equalized by the Board of Review	Final Equalized Value
										Dollars	Dollars	Dollars	Dollars	Dollars	Dollars	Dollars	Dollars	Dollars	Dollars	Dollars	Dollars	Dollars	Dollars
L. Edward + Florence S. Minette	Beart Lot 8 less road 20 wide running NE and SW lengths of road bisecting	20	139	29	21.70	114	no	yes	L	251	30 / 25		281 / 276		94 / 92						94 / 92		
Earl + Sarah V. Brown	NW¼NW¼ Beart Lot 7	2			44.65		no / no	yes	C	340	198 239 / 205 318		538 / 523	135 / 121	79 / 66						214 / 187		
L. Edward + Florence S. Minette	Beart Lot 6 + 7 less 2.1000 ac. deed road	3			6.10		no	yes	T	39			39		13						13		
	SENENE	4																					
Glen I. + Marie Freckleton	2.1000 of Beart Lots 2 + 4 less 13 ac. + less 2.100 of W. 410' in S.W. Cor. of Beart Lot 6	5			25		yes / 760	no	L	280	480 / 480 / 368 change		760 / 760 / 648	154 / 136	152 / 216						152 / 216		
Alice R. Jackning	NENWNW W. 150' of 2.450 of Beart Lot 4	6			2.86		yes	no	R	70	240 / 200		310 / 270	62 / 54	62 / 54						62 / 54		
G.W. + Elda Stoneback	NWNWNW Beart Lot 1 less 4 ac.	7			45.40		yes	yes	F	336			330	66							66		
" " "	SWNWNW Beart Lot 2	8			37.50		yes	yes	F	300	924 / 770		1224 / 1070	245 / 214	245 / 214						245 / 214		
H. P. Longstaff + Mrs. A. R. Miner	NENWNW E. 300' of Beart Lot 4	9			5.72		no	yes	T	90			90		30						30		
Gert + Alice Parsons	2.100 of W. 410' in S.W. Cor. of Beart Lot 6	10					no	yes	L	35	102 / 85		137 / 120		45 / 40						45 / 40		
H. P. Longstaff	NENWNW W. 100' of 2.550 of Beart Lot 4	11			1.40		no	no	L	51			51		17						17		
G.W. + Elda Stoneback	NWNWSW Beart Lot 3	12			37.20		yes	yes	T	150			150	30							30		
Howard J. + Verna M. Jones / L.W. Lockwell	SWNWSW Less N. 1 rd for road	13			34.50		no	yes	T	220	56 / 47		276 / 267		92 / 89						92 / 89		
" " " "	SENWSW Less 2 ac.	14			24.50		no	yes	T	225			225		75						75		
I.J. + Anne McClintock	Beart Lot 4 less 2.400 + less road	15			8		no / yes	no	C	120	6699 / 370 392		538 / 446	98 / 86	46 / 43						124 / 108		
Elora E. DeJarlais	NENWSEN	16			40		yes	yes	F	230	174 / 145		404 / 375	81 / 75							81 / 75		
	NWNWSEN	17																					
O. R. Gerdrue	SWNWSEN	18			40		no	yes	T	162			162		54						54		
" "	SENWSEN	19			40		no	yes	T	222			222		74						74		
Nick J. + Elizabeth C. Laub	10 ac. of 2.1000 of Beart Lot 6 + 7	20			10		no	yes	R	161	329 / 274		490 / 435		163 / 145						163 / 145		
(Continued on Next Page)					48.23					3276	2753 / 2025		6029 / 5261	1146 / 992	933 / 717						1579 / 1429		
											3341		6617	866	962						1628		

Sold for Taxes	Valuations by School Districts as Equalized by Department of Taxation: District No. 114 Rate 26 Mills	District No. 114 Rate 24 Mills	District No. 114 Rate 24 Mills	District No. ... Rate ... Mills	District No. ... Rate ... Mills	Tax Including State Homestead ... Mills	State Tax on Non-Homestead 4.0 Mills	Special Taxes	Special Taxes	Total Taxes	Paid	When Paid (Month Day Year)	Number of Receipt	March Settlement 1961	June Settlement 1961	Penalty	November Settlement 1961	Penalty	Collections to First Monday in January 1962	Penalty	Delinquent on First Monday in January 1962	Total Delinquent Tax and Penalty	Remarks
	Dollars	Dollars	Dollars	Dollars	Dollars	Dollars	$ cts.	$ cts.	$ cts.	$ cts.				$ cts.	$ cts.	$ cts.	$ cts.	$ cts.	$ cts.	$ cts.	$ cts.	$ cts.	
1			94			2264	66			2330	1st HALF PAID	MAY 3 1 1961	14757		11 65						11 65	1281	9315
2			H 132			5082	56			5138	2nd HALF PAID	OCT 2 7 1961	17362										
			79								1st HALF PAID	MAY 3 1 1961	14711		25 69		25 69						9321
3			13			314	10			324	1st HALF PAID	MAY 3 1 1961	6757		1 62						1 62	178	9315
4																							
5	H 152					4840				4040	2nd HALF PAID / 1st HALF PAID	OCT 1 3 1961 / MAY 3 1 1961	17111 / 14510		20 20		20 20						9382
6	H 62					1648				1648	PAID IN FULL	APR 1 9 1961	7500		16 48								9286
7			H 66			1540				1540	PAID IN FULL	APR 2 1 1961			15 40								9316
8			H 245			5400				5400	PAID IN FULL	APR 2 1 1961	8511		59 00								"
9			30			722	22			744	PAID IN FULL	APR 1 9 1961	7500		7 44								9286
10	SOLD FOR TAXES		45			1084	32			1116											11 16		
11	17					452	12			464	PAID IN FULL	APR 1 9 1961	7500		4 64								9286
12			H 30			722				722	PAID IN FULL / 2nd HALF PAID	APR 2 1 1961 / JUN 5 1961	8511		7 22								9316
13			92			2216	64			2280	1st HALF PAID / 2nd HALF PAID	MAY 9 1961 / JUN 8 1961	15564 / 15871										9325
14			75			1806	52			1858	1st HALF PAID	MAY 9 1961			20 69		20 69						"
15	H 98 / 26					3246	18			3314	PAID IN FULL	JAN 2 0 1961	94	33 14									8855
16			H 81			1950				1950	2nd HALF PAID / 1st HALF PAID	OCT 3 1 1961 /	17707 / 14389		9 75		9 75						9314
17																							
18			54			1300	38			1338	PAID IN FULL	APR 2 0 1961	8951		13 38								9384
19			74			1782	52			1834	PAID IN FULL	APR 2 0 1961			18 34								"
20			163			3926	114			4040	PAID IN FULL	MAY 3 1 1961	14583		40 40								9383
	H 312 / 43 / 38	H 158 / 79 / 273	866 / 262 / 1621			30655 / 4236 / 40394	536			40630				33 14	272 49		26 33				33 14		

Assessment Roll and Tax List of Real Property in the Town of Ponto Lake

Form 5C.D. MILLER-DAVIS CO., MINNEAPOLIS

* Indicate Type of Property: R-Residential, C-Commercial, I-Industrial, U-Utility, F-Farm, L-Lakeshore, T-Timber, M-Mineral

Cass County, Minnesota, for Taxes for the Year 1960.

	In Whose Name Assessed	Description of Property: Subdivision	Sec. or Lot	Town or Block	Rng.	Number of Acres of Land (Acres 100ths)	No. School District	Indicate Homestead or No	Agri. or Seas. Recr. or No	* Indicate Type of Property	True and Full Valuations: Land Exclusive of Structures and Improvements	Buildings and Other Structures	Machinery Permanently Attached to Real Estate	Total True and Full Value	Assessed Valuations: Rural: Homestead Up to $4,000 20%	Rural: Over $4,000 and Non-Homestead 33⅓%	All Other: Timber Class 3a 20%	All Other: Homestead Up to $4,000 25%	All Other: Over $4,000 and Non-Homestead 40%	All Other: Machinery Permanently Attached to Real Estate 33⅓%	All Other: Seasonal and Recreational Cabins 33⅓%	Total Assessed Value	Total Assessed Value as Equalized by the Board of Review	Final Equalized Value
											Dollars	Dollars	Dollars	Dollars	Dollars	Dollars	Dollars	Dollars	Dollars	Dollars	Dollars	Dollars	Dollars	Dollars
1	W. H. Beckenbach & Phyllis Hoard	~~N E ¼ of N E ¼~~ Lot Pt 5	20	139	29	37.45	114	no	Ag	98	279	121 / 380		400	80 / 76	84						76 80 / 76		
2	Ernest Lee Reynolds	N W ¼ of N W ¼ of Lot Pt 1				4			yes	yes	50	132 / 110		182	36 / 32							36 / 32		
3	Geo. A. & Carrine M. Shafer	S W ¼ of N W ¼				5			no	yes	150	158 / 132		308 / 282		103 / 94						103 / 94		
4	H. P. & Marion Longstaff	W. 550' of E ½ of W ½ of N of Lake				250			no	yes	60			60		20						20		
5	F. J. & Anna M. Clinton & Gudbjorg M. & Helen F. Schepers	W. 400' of E ½ of E ½ of W ½ of N of Lake				550			yes	yes	75			75	15							15		
6	E. A. Shafer	~~N E ¼ of N W ¼~~ W. 2 acres of E ½ of E ½ of W ½				250			no	yes	60			60		20						20		
7		N W ¼ of N W ¼																						
8		S W ¼ of N W ¼																						
9		S E ¼ of N W ¼																						
10																								
11		N E ¼ of S W ¼																						
12		N W ¼ of S W ¼																						
13		S W ¼ of S W ¼																						
14		S E ¼ of S W ¼																						
15																								
16		N E ¼ of S E ¼																						
17		N W ¼ of S E ¼																						
18		S W ¼ of S E ¼																						
19		S E ¼ of S E ¼																						
20																								
						51.75					674	341 / 343 / 411		1015 / 1017 / 1085	49 / 123 / 131	260 / 130 / 143						309 / 253 / 274		

	Sold for Taxes	Valuations by School Districts as Equalized by Department of Taxation: District No. 114 Rate 34.1 Mills	Tax including State Homestead	State Tax on Non-Homestead 1.01 Mills	Special Taxes	Special Taxes	Total Taxes	Paid	When Paid: Month Day Year	Number of Receipt	March Settlement 1961	June Settlement 1961	Penalty	November Settlement 1961	Penalty	Collections to First Monday in January 1962	Penalty	Delinquent on First Monday in January 1962	Total Delinquent Tax and Penalty	Remarks
		Dollars	$ cts.	$ cts.	$ cts.	$ cts.	$ cts.				$ cts.	$ cts.	$ cts.	$ cts.	$ cts.	$ cts.	$ cts.	$ cts.	$ cts.	
1		80	1926				1926	PAID IN FULL	MAY 4 1961	7775		19 26								9217
2		36	866				866	PAID IN FULL	MAY 31 1961	14493		8 66								2238
3		103	2480	72			2552	PAID IN FULL	JAN 19 1961	88	2552									
4		20	482	14			496	PAID IN FULL	APR 19 1961	7500		4 96								7286
5		15	362				362	PAID IN FULL	JAN 20 1961	94	3 62									8865
6		20	482	14			496	PAID IN FULL	JAN 19 1961	88	4 96									
7																				
8																				
9																				
10																				
11																				
12																				
13																				
14																				
15																				
16																				
17																				
18																				
19																				
20																				
		131 / 143 / 274	6598	100			6698				3410	32 88								

Camp Blanche | Kime Camp | Ponto Point | Dogtown Beach | Part of East Shore | Ada Pine Beach | North Shore | Across Lake Add.

Assessment Roll and Tax List of Real Property in the Town of Ponto Lake

Form 5.C.D. MILLER-DAVIS CO., MINNEAPOLIS

* Indicate Type of Property: R-Residential, C-Commercial, I-Industrial, U-Utility, F-Farm, L-Lakeshore, T-Timber, M-Mineral

In Whose Name Assessed	Description of Property: Subdivision	Sec. or Lot	Town or Block	Rng.	Number of Acres of Land (Acres / 100ths)	No. School District	Indicate Homestead Yes No	Agri. or Seas. Recr. Yes No	* Indicate Type Prop. Property	True and Full Valuations: Land Exclusive of Structures and Improvements (Dollars)	Buildings and Other Structures (Dollars)	Machinery Permanently Attached to Real Estate (Dollars)	Total True and Full Value (Dollars)	Assessed Valuations: Rural: Homestead Up to $4,000 20% (Dollars)	Rural: Over $4,000 and Non-Homestead 33⅓% (Dollars)	All Other: Timber Land Class 3a 20% (Dollars)	All Other: Homestead Up to $4,000 25% (Dollars)	All Other: Over $4,000 and Non-Homestead 40% (Dollars)	All Other: Machinery Permanently Attached to Real Estate 33⅓% (Dollars)	All Other: Seasonal and Recreational Cabins 33⅓% (Dollars)	Total Assessed Value (Dollars)	Total Assessed Value as Equalized by the Board of Review (Dollars)	Final Equalized Value (Dollars)
Albert V. Smith, Isabelle Barrington & Maggie Smith	NE¼ of NE¼	21	13429		40	114	yes	yes	T	150			150	30							30		
" " " " "	NW¼ of NE¼				40		yes	yes	F	220			220	44							44		
" " " " "	SW¼ of NE¼				40		yes	yes	F	260			260	52							52		
" " " " "	SE¼ of NE¼				40		yes	yes	T	80			80	16							16		
" " " " "	NE¼ of NW¼				40		yes	yes	F	240			240	48							48		
" " " " "	~~NW¼ of NW¼~~ Lot 1				22.15		yes	yes	F	190			190	38							38		
" " " " "	~~SW¼ of NW¼~~ Lot 2				30.85		yes	yes	F	200			200	40							40		
" " " " "	SE¼ of NW¼				40		yes	yes	F	390			390	78							78		
	NE¼ of SW¼																						
" " " " "	NW¼ of SW¼				40		yes	yes	F	410			410	82							82		
Isabelle Smith Barrington	SW¼ of SW¼ Lot 3				37		no	yes	F	400	108129		1399	254	43						297		
" " "	~~SE¼ of SW¼~~ Lot 4				55		yes	yes	F	415	725870		1233	225	36						261		
Albert V. Smith, Isabelle Barrington & Maggie Smith	~~NE¼ of SE¼~~ Lot 6				26.55		yes	yes	F	225			225	45							45		
" " " " "	~~NW¼ of SE¼~~ Lot 5				37.80		yes	yes	L	250			250	50							50		
	SW¼ of SE¼																						
	SE¼ of SE¼																						
					600.55					3430	833		4263	231	36						267		
											999		4429	860	43						903		

Cass County, Minnesota, for Taxes for the Year 1960.

	Sold for Taxes (Dollars)	Valuations by School Districts as Equalized by Department of Taxation: District No. ___ Rate ___ Mills (Dollars)	District No. ___ Rate ___ Mills (Dollars)	District No. 114 Rate 34 Mills (Dollars)	District No. ___ Rate ___ Mills (Dollars)	District No. ___ Rate ___ Mills (Dollars)	Tax Including State Homestead ___ Mills ($ cts.)	State Tax on Non-Homestead 4.0 Mills ($ cts.)	Special Taxes ($ cts.)	Special Taxes ($ cts.)	Total Taxes ($ cts.)
1				# 50			722				722
2				# 44			1060				1060
3				# 52			1252				1252
4				# 16			386				386
5											
6				# 48			1156				1156
7				# 38			916				916
8				# 40			964				964
9				# 78			1878				1878
10											
11											
12				# 82			1974				1974
13				# 254			7152	30			7182
14				# 83			1998				1998
15											
16				# 45			1084				1084
17				# 50			1204				1204
18											
19											
20											
		# 860									
		43					21746	30			21776
		903									

	Paid	When Paid (Month Day Year)	Number of Receipt	March Settlement 1961 ($ cts.)	June Settlement 1961 ($ cts.)	Penalty ($ cts.)	November Settlement 1961 ($ cts.)	Penalty ($ cts.)	Collections to First Monday in January 1962 ($ cts.)	Penalty ($ cts.)	Delinquent on First Monday in January 1962 ($ cts.)	Total Delinquent Tax and Penalty ($ cts.)	Remarks
1	PAID IN FULL MAR 20 1961												
2	PAID IN FULL MAR 20 1961												
3	PAID IN FULL MAR 20 1961												
4	PAID IN FULL MAR 20 1961												
5													
6	PAID IN FULL MAR 20 1961												
7	PAID IN FULL MAR 20 1961												
8	PAID IN FULL MAR 20 1961		3443		217 76								
9	PAID IN FULL MAR 20 1961												
10													
11													
12	PAID IN FULL MAR 20 1961												
13	PAID IN FULL MAR 20 1961												
14	PAID IN FULL MAR 20 1961												
15													
16	PAID IN FULL MAR 20 1961												
17	PAID IN FULL MAR 20 1961												
18													
19													
20													
					217 76								

Deep Bluesha | Elma Camp | Ponto Point | Manzano Beach | Pine Cliff Park Shore | Ada Fine Beach | North Shore | Grass Lake Add.

Assessment Roll and Tax List of Real Property in the Town of Pentz Lake

Form 5-D MILLER-DAVIS CO., MINNEAPOLIS

* Indicate Type of Property: R-Residential, C-Commercial, I-Industrial, U-Utility, F-Farm, L-Lakeshore, T-Timber, M-Mineral

	In Whose Name Assessed	Description of Property: Subdivision	Sec. or Lot	Town or Block	Rng.	Number of Acres of Land: Acres	100ths	School District	Indicate Homestead Yes or No	Agri. or Rural Prop. Yes or No	Indicate Type of Property*	True and Full Valuations: Land Exclusive of Structures and Improvements	Buildings and Other Structures	Machinery Permanently Attached to Real Estate	Total True and Full Value	Assessed Valuations: Rural: Homestead Up to $4,000 20%	Over $4,000 and Non-Homestead 33⅓%	All Others: Timber Land Class 3a 20%	Homestead Up to $4,000 25%	Over $4,000 and Non-Homestead 40%	Machinery Permanently Attached to Real Estate 33⅓%	Seasonal and Recreational Cabins 33⅓%	Total Assessed Value	Total Assessed Value as Equalized by the Board of Review	Final Equalized Value
												Dollars	Dollars	Dollars	Dollars	Dollars	Dollars	Dollars	Dollars	Dollars	Dollars	Dollars	Dollars	Dollars	Dollars
	State of Minnesota	1 NE¼ of NE¼ Govt Lot 3	22	134	29			114																	
		2 NW¼ of NE¼																							
	State of Minnesota	3 SW¼ of NE¼ Govt Lot 5																							
	State of Minnesota	4 SE¼ of NE¼ Govt Lot 4																							
	Joseph W. + Eldora R. Wickland	5 Govt Lot 2 (Grand Lake Island)							no	yes	L	60	133 111		193 171							64 57	64 57		
	Robert L. + Pearl H. Rose	6 NE¼ of NW¼				40			no	yes	T	120			120		40						40		
	State of Minnesota	7 NW¼ of NW¼																							
	Otto Parlety	8 SW¼ of NW¼				40			yes	yes	T	100			100	20							20		
	Forest O. + Marie E. Bolton	9 SE¼ of NW¼ Govt Lot 2 (Strip 200' along shore of Lake Adm.)				3250			no	no	C	245	1,153 961		1398 1206		466			402			466	402	
	Addison W. + Georgia E. Brown	10 E 200' of W. 600' of S 300' of Govt Lot 1							no	no	R	90	2,380 1983		2470 2073		823 691						823 691		
		11 NE¼ of SW¼																							
	Otto Parlety	12 Govt Lot 1 (less E 200' of W. 600' of S 300')				2580			yes	no	R	90	528 440		618 530	124 106							124 106		
	F.S. + Gertrude E. Kuderling	13 E 100' of W. 700' of S 300' of Govt Lot 1				75			no	no	L	45	342 285		387 330		129 110						129 110		
	Jean Soper Anderson	14 E 100' of W. 600' of S 300' of Govt Lot 1				75			no	no	L	45	493 411		538 456		179 152						179 152		
	Edward L. + Mabel L. Mayer	15 E 100' of W. 500' of S 300' of Govt Lot 1							yes	yes	R	45	462 385		507 430	102 86							102 86		
	State of Minnesota	16 NE¼ of SE¼																							
	State of Minnesota	17 NW¼ of SE¼ Govt Lot 6																							
	State of Minnesota	18 SW¼ of SE¼ Govt Lot 7																							
	State of Minnesota	19 SE¼ of SE¼																							
	F.S. + Gertrude E. Kuderling	20 E 100' of W. 500' of S 300' of Govt Lot 1							no	no	L	45			45		15						15		
						127.80						985	4576 5491		5461 6396	212 246	1410 1652					57 64	1679 1962		

	Sold for Taxes	Valuations by School Districts as Equalized by Department of Taxation: District No. 114 Rate 14 Mills	District No. 114 Rate 14 Mills	District No. 114 Rate 14 Mills	District No. Rate Mills	District No. Rate Mills	District No. Rate Mills	Tax including State Homestead 10 Mills	State Tax on Non-Homestead 10 Mills	Special Taxes	Special Taxes	Total Taxes		Paid	When Paid	Number of Receipt	March Settlement 1961	June Settlement 1961	Penalty	November Settlement 1961	Penalty	Collections to First Monday in January 1962	Penalty	Delinquent on First Monday in January 1962	Total Delinquent Tax and Penalty	Remarks
		Dollars	Dollars	Dollars	Dollars	Dollars	Dollars	$ cts.	$ cts.	$ cts.	$ cts.	$ cts.		Month Day Year			$ cts.	$ cts.	$ cts.	$ cts.	$ cts.	$ cts.	$ cts.	$ cts.	$ cts.	
1													1													
2													2													
3													3													
4													4													
5				64				1542	44			1586	5	PAID IN FULL	FEB 20 1961	4274	1586									
6	SOLD FOR TAXES			40				964	28			992	6											9.92		8862
7													7													16327
8				# 20				482				482	8	PAID IN FULL	MAY 19 1961	12026		482								
9		466						12386	326			12712	9	2nd HALF PAID	OCT 4 1961	16043										8724
10		823						21876	576			22452	10	1st HALF PAID	MAY 26 1961	6726		6356		63.56						9443
11													11	PAID IN FULL	APR 24 1961	8589		224.52								9280
12		H 124						3246				3246	12	PAID IN FULL	MAY 19 1961	12026		32.46								
13		H 78 ~~124~~	Abat. # 8432					20 74 ~~3246~~	40			20 74 ~~3246~~	13	PAID IN FULL	AUG 14 1961	14254				20.74						9724
14		129						4758	126			4884	14	PAID IN FULL	MAY 29 1961	10340		48.84								H.44 Abated 8844
15			# 102					2456				2456	15	PAID IN FULL	MAY 31 1961	14513		24.56								8844
16													16													2379
17													17													
18													18													
19													19													
20		H 9 ~~10~~	Abat. # 8432					238 ~~346~~	10			238 ~~346~~	20	PAID IN FULL	AUG 14 1961	14254				2.38						1.70 Abated 1 also Rec.
		H 124		H 122	246			5444																		
		1622		104	1716			46142	1200			52286					1586	399.26		86.68				9.92		16.14 abated
		1936		226	1962			51586																		

Assessment Roll and Tax List of Real Property in the Town of Ponto Lake

Form 5CD MILLER-DAVIS CO., MINNEAPOLIS

* Indicate Type of Property: R-Residential, C-Commercial, I-Industrial, U-Utility, F-Farm, L-Lakeshore, T-Timber, M-Mineral

		DESCRIPTION OF PROPERTY									TRUE AND FULL VALUATIONS				ASSESSED VALUATIONS												
IN WHOSE NAME ASSESSED		SUBDIVISION	Sec. or Lot	Town or Block	Rng.	Number of Acres of Land (Acres 100ths)	No. School District	Indicate Homestead Yes or No	Agri. Soil Bear. Yes or No	* Indicate Type of Property	LAND Exclusive of Structures and Improvements	BUILDINGS and Other Structures	MACHINERY Permanently Attached to Real Estate	TOTAL True and Full Value	RURAL: Homestead Up to $4,000 20%	RURAL: Over $4,000 and Non-Homestead 33⅓%	ALL OTHER: Timber Land Class 3c 20%	ALL OTHER: Homestead Up to $4,000 25%	ALL OTHER: Over $4,000 and Non-Homestead 40%	ALL OTHER: MACHINERY Permanently Attached to Real Estate 33⅓%	ALL OTHER: Seasonal and Recreational Cabins 33⅓%	TOTAL ASSESSED VALUE	Total Assessed Value as Equalized by the Board of Review	FINAL EQUALIZED VALUE
											Dollars	Dollars	Dollars	Dollars	Dollars	Dollars	Dollars	Dollars	Dollars	Dollars	Dollars	Dollars	Dollars	Dollars
Otto B. Griffin	1	NE¼ of NE¼	23	134	29	40	#114	No	Yes	T	120			120		40						40		
Kerbie + Isabelle Siltman	2	NW¼ of NE¼				40		yes	yes	T	160			160	32							32		
" " "	3	SW¼ of NE¼				40		yes	yes	F	140	132		272	54							54		
								yes	yes			110		250	50							50		
State of Minnesota	4	SE¼ of NE¼																						
	5																							
Kerbie + Isabelle Siltman	6	NE¼ of NW¼				40		yes	yes	T	180			180	36							36		
Oscar E. Johnson + Walt Johnson	7	~~NW¼ of NW¼~~ Lot 5 & 1				35.45		yes	yes	C	280	264319		855	108	106						214		
												215258		757	77	88						165		
Frank E. Rohr	8	SW¼ of NW¼				40		yes	yes	T	180	12		192	38							38		
												10		190										
Kerbie + Isabelle Siltman	9	SE¼ of NW¼				40		yes	yes	T	150			150	30							30		
	10																							
State of Minnesota	11	NE¼ of SW¼																						
State of Minnesota	12	NW¼ of SW¼																						
State of Minnesota	13	SW¼ of SW¼																						
State of Minnesota	14	SE¼ of SW¼																						
	15																							
State of Minnesota	16	NE¼ of SE¼																						
State of Minnesota	17	NW¼ of SE¼																						
State of Minnesota	18	SW¼ of SE¼																						
State of Minnesota	19	SE¼ of SE¼																						
	20																							
						270.45					1210	599		1809	285	128						413		
												719		1929	298	146						444		

	SOLD FOR TAXES	VALUATIONS BY SCHOOL DISTRICTS AS EQUALIZED BY DEPARTMENT OF TAXATION					Tax including State Homestead ... Mills	State Tax on Non-Homestead 7.0 Mills	SPECIAL TAXES	SPECIAL TAXES	TOTAL TAXES	PAID	WHEN PAID	Number of Receipt	March Settlement 1961	June Settlement 1961	Penalty	November Settlement 1961	Penalty	Collections to First Monday in January 1962	Penalty	Delinquent and Final Adjustment to January 1962	Total Delinquent Tax and Penalty	REMARKS
		District No. ... Rate ... Mills	District No. ... Rate ... Mills	District No. 114 Rate 41 Mills	District No. ... Rate ... Mills	District No. ... Rate ... Mills							Month Day Year											
		Dollars	Dollars	Dollars	Dollars	Dollars		$ cts.	$ cts.	$ cts.	$ cts.				$ cts.	$ cts.	$ cts.	$ cts.	$ cts.	$ cts.	$ cts.	$ cts.	$ cts.	
1			40				964	26			992	2nd Half Paid	OCT 23 1961	12106		4.96		4.96						9781
												1st Half Paid	MAR 4 1961	6744										
2			# 32				770				770	2nd Half Paid	OCT 24 1961	12483		3.85		3.85						9812
												1st Half Paid	OCT 22 1961	12483										
3			# 54				1300				1300	2nd Half Paid	OCT 24 1961	6540		6.50		6.50						"
												1st Half Paid	MAY 22 1961											
4																								
5												2nd Half Paid	OCT 24 1961	12483										
6			# 36				866				866	1st Half Paid	MAY 22 1961	6540		4.33		4.33						9312
			# 108									2nd HALF PAID	SEP 8 1961	6540										
7			106				5154	74			5228	1st HALF PAID	MAR 19 1961	12222		26.14		26.14						9442
8			# 38				916				916	PAID IN FULL	OCT 24 1961	12575		9.16		9.16						9311
												2nd Half Paid	OCT 24 1961	12483										
9			# 30				722				722	1st HALF PAID	MAY 22 1961	6540		3.61		3.61						9312
10																								
11																								
12																								
13																								
14																								
15																								
16																								
17																								
18																								
19																								
20																								
			# 298																					
			146				10642	102			10744					58.55		49.39						
			444																					

Camp Blanche | Kinne Camp | Ponto Point | Pleasure Beach | Lake of the Woods Shore | Ada Pine Beach | North Shore | Grass Lake Add'n

Assessment Roll and Tax List of Real Property in the Town of Ponto Lake, Cass County, Minnesota, for Taxes for the Year 1960.

Form 5.C.D. MILLER-DAVIS CO., MINNEAPOLIS

* Indicate Type of Property: R-Residential, C-Commercial, I-Industrial, U-Utility, F-Farm, L-Lakeshore, T-Timber, M-Mineral

	In Whose Name Assessed		Description of Property: Subdivision	Sec. or Lot	Town or Block	Rng.	Number of Acres of Land (Acres 100ths)	No. School District	Indicate Homestead Yes or No	Agri. or Seas. Resr. Yes or No	* Indicate Type of Property	True and Full Valuations: Land Exclusive of Structures and Improvements	Buildings and Other Structures (+2000)	Machinery Permanently Attached to Real Estate	Total True and Full Value	Assessed Valuations: Rural: Homestead Up to $4,000 20%	Rural: Over $4,000 and Non-Homestead 33⅓%	All Other: Timber Land Class 3c 20%	All Other: Homestead Up to $4,000 25%	All Other: Over $4,000 Non-Homestead 40%	All Other: Machinery Permanently Attached to Real Estate 33⅓%	Seasonal and Recreational Cabins 33⅓%	Total Assessed Value	Total Assessed Value as Equalized by the Board of Review	Final Equalized Value
												Dollars	Dollars	Dollars	Dollars	Dollars	Dollars	Dollars	Dollars	Dollars	Dollars	Dollars	Dollars	Dollars	Dollars
	Elbert R. & Katherine N. Heberlee	1	NE¼ of NE¼	24	139	29	40	114	no	yes	F	201			201		67						67		
	" "	2	NW¼ of NE¼				40		no	yes	F	300			300		100						100		
	Erwin Haly	3	SW¼ of NE¼				40		yes	yes	T	140			140	28							28		
	Elbert R. & Katherine N. Heberlee	4	SE¼ of NE¼				40		no	yes	T	159			159		53						53		
		5																							
(target $2,000)	Elmer & Dorothy Siltman	6	NE¼ of NW¼				40		no	yes	T	60			60		20						20		
	State of Minnesota	7	NW¼ of NW¼																						
	State of Minnesota	8	SW¼ of NW¼																						
	Erwin Erwin Haly	9	SE¼ of NW¼				40		yes	yes	F	300	252 210		552 510	110 102							110 102		
		10																							
	" "	11	NE¼ of SW¼				40		yes	yes	T	120			120	24							24		
	State of Minnesota	12	NW¼ of SW¼																						
	State of Minnesota	13	SW¼ of SW¼																						
	State of Minnesota	14	SE¼ of SW¼																						
		15																							
	State of Minnesota	16	NE¼ of SE¼																						
	State of Minnesota	17	NW¼ of SE¼																						
	State of Minnesota	18	SW¼ of SE¼																						
	Oma C. Siltman	19	SE¼ of SE¼				40		no	yes	T	39			39		13						13		
		20																							
							320					1319	210 252		1529 1571	174 162	253						407 415		

	Sold for Taxes	Valuations by School Districts as Equalized by Department of Taxation: District No. 114 Rate 24.74 Mills	District No. ..... Rate ..... Mills	District No. ..... Rate ..... Mills	District No. ..... Rate ..... Mills	District No. ..... Rate ..... Mills	District No. ..... Rate ..... Mills	Tax Including State Homestead ..... Mills	State Tax on Non-Homestead 10.1 Mills	Special Taxes	Special Taxes	Total Taxes	Paid	When Paid (Month Day Year)	Number of Receipt	March Settlement 1961	June Settlement 1961	Penalty	November Settlement 1961	Penalty	Collections to First Monday in January 1962	Penalty	Delinquent on First Monday in January 1962	Penalty	Total Delinquent Tax and Penalty	Remarks
		Dollars	Dollars	Dollars	Dollars	Dollars	Dollars	$ cts.	$ cts.	$ cts.	$ cts.	$ cts.				$ cts.	$ cts.	$ cts.	$ cts.	$ cts.	$ cts.	$ cts.	$ cts.	$ cts.	$ cts.	
1			67					16.14	46			16.60	PAID IN FULL	AUG 8 1961	14205				16.60							16019
2			100					24.06	70			24.76	PAID IN FULL	AUG 8 1961	14205				24.76							"
3			# 28					6.74				6.74	PAID IN FULL	MAY 31 1961	12537		6.74									16020
4			53					12.76	38			13.14	PAID IN FULL	AUG 8 1961	14205				13.14	.33						16019
5																										
6			20					4.82	14			4.96											4.96	5.46		9210
7																										
8																										
9			# 110					26.48				26.48	PAID IN FULL	MAY 31 1961	12537		26.48									16020
10																										
11			# 24					5.78				5.78	PAID IN FULL	MAY 31 1961	12537		5.78									16020
12																										
13																										
14																										
15																										
16																										
17																										
18																										
19	SOLD FOR TAXES		13					3.14	10			3.24	HALF PAID	MAY 20 1961	4733		1.62						1.62	1.78		9336
20																										
			# 160 53 413					99.94	1.78			101.72					40.62		54.52				6.58			

Camp Blanche | Elms Camp | Ponto Point | Bayness Beach | Lake Shore | Ada Pine Beach | North Shore | Grass 1st. Add'n

Assessment Roll and Tax List of Real Property in the Town of Ponto Lake, Cass County, Minnesota, for Taxes for the Year 1960.

Form 54-D MILLER-DAVIS CO., MINNEAPOLIS

* Indicate Type of Property: R-Residential, C-Commercial, I-Industrial, U-Utility, F-Farm, L-Lakeshore, T-Timber, M-Mineral

	Description of Property									True and Full Valuations				Assessed Valuations																				
														Rural				All Other																
In Whose Name Assessed		Subdivision	Sec. or Lot	Town or Block	Rng.	Number of Acres of Land (Acres 100ths)	No. School District	Indicate Homestead Yes or No	Agri or Seas Res Yes or No	* Indicate Type Property	Land Exclusive of Structures and Improvements	Buildings and Other Structures	Machinery (Permanently Attached to Real Estate)	Total True and Full Value	Homestead Up to $4,000 20%	Over $4,000 and Non-Homestead 33⅓%	Timber Land Class 3e 20%	Homestead Up to $4,000 25%	Over $4,000 and Non-Homestead 40%	Machinery (Permanently Attached to Real Estate) 33⅓%	Seasonal and Recreational Cabins 33⅓%	Total Assessed Value	Total Assessed Value as Equalized by the Board of Review	Final Equalized Value	Sold for Taxes	Valuations by School Districts as Equalized by Department of Taxation	Tax Including State Homestead	State Tax on Non-Homestead	Special Taxes	Total Taxes	Paid	When Paid	Number of Receipt	March Settlement 1961	June Settlement 1961	Penalty	November Settlement 1961	Penalty	Collections to First Monday in January 1962	Penalty	Delinquent on First Monday in January 1962	Total Delinquent Tax and Penalty	Remarks
						Acres 100ths					Dollars	Dollars	Dollars	Dollars	Dollars	Dollars	Dollars	Dollars	Dollars	Dollars	Dollars	Dollars	Dollars	Dollars	Dollars	Dollars	$ cts.	$ cts.	$ cts.	$ cts.		Month Day Year		$ cts.	$ cts.	$ cts.	$ cts.	$ cts.	$ cts.	$ cts.	$ cts.	$ cts.	
State of Minnesota	1	NE¼ of NE¼	25	139	29		114																											
State of Minnesota	2	NW¼ of NE¼																																
State of Minnesota	3	SW¼ of NE¼																																
State of Minnesota	4	SE¼ of NE¼																																
	5																																	
State of Minnesota	6	NE¼ of NW¼																																
Michael Smith	7	NW¼ of NW¼				40		No	Yes	T	90			90		30							30			30	722	22		744	PAID IN FULL MAR 20 1961		3493		7.44							2012
" "	8	SW¼ of NW¼				40		No	Yes	T	90			90		30							30			30	722	22		744	PAID IN FULL MAR 20 1961				7.44							"
State of Minnesota	9	SE¼ of NW¼																																
	10																																	
State of Minnesota	11	NE¼ of SW¼																																
State of Minnesota	12	NW¼ of SW¼																																
State of Minnesota	13	SW¼ of SW¼																																
State of Minnesota	14	SE¼ of SW¼																																
	15																																	
State of Minnesota	16	NE¼ of SE¼																																
State of Minnesota	17	NW¼ of SE¼																																
State of Minnesota	18	SW¼ of SE¼																																
State of Minnesota	19	SE¼ of SE¼																																
	20																																	
						80					120			180		60							60			60	1444	44		1488					1488							

Camp Blanche | Kline Camp | Ponto Point | Manuel Beach | Lake Shore | Ada Pine Beach | North Shore | Grass 1st. Add'n

Assessment Roll and Tax List of Real Property in the Town of Ponto Lake, Cass County, Minnesota, for Taxes for the Year 1960.

Form 5.D MILLER-DAVIS CO., MINNEAPOLIS

* Indicate Type of Property: R-Residential, C-Commercial, I-Industrial, U-Utility, F-Farm, L-Lakeshore, T-Timber, M-Mineral

	In Whose Name Assessed		Description of Property: Subdivision	Sec. or Lot	Town or Block	Rng.	Number of Acres of Land (Acres 100ths)	No. School District	Individual Homestead Yes or No	Agricultural Homestead Yes or No	Type of Property	True and Full Valuations: Land Exclusive of Structures and Improvements (Dollars)	Buildings and Other Structures (Dollars)	Machinery Permanently Attached to Real Estate (Dollars)	Total True and Full Value (Dollars)	Assessed Valuations: Rural: Homestead Up to $4,000 20% (Dollars)	Rural: Over $4,000 and Non-Homestead 33⅓% (Dollars)	All Other: Timber Land Class 3c 20% (Dollars)	All Other: Homestead Up to $4,000 25% (Dollars)	All Other: Over $4,000 and Non-Homestead 40% (Dollars)	All Other: Machinery Permanently Attached to Real Estate 33⅓% (Dollars)	All Other: Seasonal and Recreational Cabins 33⅓% (Dollars)	Total Assessed Value (Dollars)	Total Assessed Value as Equalized by the Board of Review (Dollars)	Final Equalized Value (Dollars)
1	Albert V. Smith	1	NE¼ of NE¼	26	134	29	40	114	No	Yes	T	108			108		36						36		3328
2	" "	2	NW¼ of NE¼				40		No	Yes	T	42			42		14						14		"
3	" "	3	SW¼ of NE¼				40		No	Yes	T	51			51		17						17		"
4	" "	4	SE¼ of NE¼				40		No	Yes	F	72			72		24						24		"
5	Irvin & Bernice Kitzelburg																								
	~~State of Minnesota~~ sold to Irvin & Bernice Kitzelburg		NE¼ of NW¼				40		No	Yes	T	150			150		50						50		1662B
7	~~State of Minnesota~~ " " "		NW¼ of NW¼				40		No	Yes	T	150			150		50						50		"
8	~~State of Minnesota~~ " " "		SW¼ of NW¼				40		No	Yes	T	150			150		50						50		"
9	~~State of Minnesota~~		SE¼ of NW¼																						
10																									
11	~~State of Minnesota~~		NE¼ of SW¼																						
12	~~State of Minnesota~~		NW¼ of SW¼																						
13	~~State of Minnesota~~		SW¼ of SW¼																						
14	~~State of Minnesota~~		SE¼ of SW¼																						
15																									
16	~~State of Minnesota~~		NE¼ of SE¼																						
17	~~State of Minnesota~~		NW¼ of SE¼																						
18	~~State of Minnesota~~		SW¼ of SE¼																						
19	~~State of Minnesota~~		SE¼ of SE¼																						
20																									
							280					723			723		241						241		

	Sold for Taxes	Valuations by School Districts as Equalized by Department of Taxation: District No. ..... Rate ..... Mills	Dollars	District No. ..... Rate ..... Mills	Dollars	District No. 114 Rate 24.0 Mills	Dollars	District No. ..... Rate ..... Mills	Dollars	District No. ..... Rate ..... Mills	Dollars	Tax Including State Homestead ..... Mills	State Tax on Non-Homestead 7.01 Mills	Special Taxes	Special Taxes	Total Taxes	Paid	When Paid (Month Day Year)	Number of Receipt	March Settlement 1961	June Settlement 1961	Penalty	November Settlement 1961	Penalty	Collections to First Monday in January 1962	Penalty	Delinquent on First Monday in January 1962	Total Delinquent Tax and Penalty	Remarks
1				36								8 66	2 6			8 92	PAID IN FULL MAR 20 1961				8 92								
2				14								3 38	1 0			3 48	PAID IN FULL MAR 20 1961				3 48								
3				17								4 10	1 2			4 22	PAID IN FULL MAR 20 1961	3494			4 22								
4				24								5 78	1 6			5 94	PAID IN FULL MAR 20 1961				5 94								
5																													
6	SOLD FOR TAX			50								12 04	3 6			12 40	PAID IN FULL OCT 3 1961												1662B
7	SOLD FOR TAX			50								12 04	3 6			12 40	PAID IN FULL OCT 3 1961	17528					37 20	1 30					"
8	SOLD FOR TAX			50								12 04	3 6			12 40	PAID IN FULL OCT 3 1961												"
9																													
10																													
11																													
12																													
13																													
14																													
15																													
16																													
17																													
18																													
19																													
20																													
				241								58 04	17 2			59 76					22 56		37 20						

Camp Blanche | Kline Camp | Ponto Point | Pleasant Beach | Lake Shore | Ada Pine Beach | North Shore | Grass 1st Add'n

Assessment Roll and Tax List of Real Property in the Town of Ponto Lake, Cass County, Minnesota, for Taxes for the Year 1960.

Form 9CD MILLER-DAVIS CO., MINNEAPOLIS

* Indicate Type of Property: R-Residential, C-Commercial, I-Industrial, U-Utility, F-Farm, L-Lakeshore, T-Timber, M-Mineral

In Whose Name Assessed		Subdivision	Sec. or Lot	Town or Block	Rng.	Number of Acres of Land (Acres 100ths)	No. School District	Indicate Homestead Yes or No	Agri. or Seas. Recr. Yes or No	* Indicate Type of Property	Land Exclusive of Structures and Improvements (Dollars)	Buildings and Other Structures (Dollars)	Machinery Permanently Attached to Real Estate (Dollars)	Total True and Full Value (Dollars)	Homestead Up to $4,000 20% (Dollars)	Rural Over $4,000 and Non-Homestead 33⅓% (Dollars)	Timber Land Class 3e 20% (Dollars)	Homestead Up to $4,000 25% (Dollars)	Over $4,000 and Non-Homestead 40% (Dollars)	Machinery Permanently Attached to Real Estate 33⅓% (Dollars)	Seasonal and Recreational Cabins 33⅓% (Dollars)	Total Assessed Value (Dollars)	Total Assessed Value as Equalized by the Board of Review (Dollars)	Final Equalized Value (Dollars)
State of Minnesota	1	N E ¼ of N E ¼	27	139	29		# 114																	
State of Minnesota	2	~~N W ¼ of N E ¼~~ Govt Lot 1																						
State of Minnesota	3	S W ¼ of N E ¼																						
State of Minnesota	4	S E ¼ of N E ¼																						
Glenn J. & Irene E. Hines	5	Approx. S. 1060' of W. 400' of Govt Lot 2						yes	yes	T	60			60	12							12		
Inez K. Wilke	6	~~N E ¼ of N W ¼~~ Govt Lot 2 less sold				20		no	yes	T	150			150		50						50		
Harry E. & Frieda C. Cullen	7	Govt Lot 3 lying S. of E & W. Twp Rd. running thru Govt Lot 3 excepting Part between old & new twp Rd. in Govt Lot 3 less Plat & less 1 ac.				24 30		no	no	L	198			198		66						66		
Glenn J. & Irene E. Hines	8	unplatted Part of Govt Lot 3 lying N. & E. W. Twp. Rd. adjoining the Plat of Ada Pine Beach, less sold						yes	yes	T	40			40	8							8		
	9	S E ¼ of N W ¼																						
Mathew J. & Alvera S. Bendel	10	unplatted Part of Govt Lot 3 lying between old & new twp road				1		yes	yes	T	10			10	2							2		
State of Minnesota	11	N E ¼ of S W ¼																						
	12	N W ¼ of S W ¼																						
W. F. & Mary Ann Henselin	13	S W ¼ of S W ¼				40		yes	yes	T	220			220	44							44		
" " " "	14	S E ¼ of S W ¼				40		yes	yes	T	160			160	32							32		
Ernest F. & Inez K. Wilke	15	Part of Govt Lot 3						no	yes	T	42			42		14						14		
State of Minnesota	16	N E ¼ of S E ¼																						
State of Minnesota	17	N W ¼ of S E ¼																						
State of Minnesota	18	S W ¼ of S E ¼																						
State of Minnesota	19	S E ¼ of S E ¼																						
	20																							
						126.30					880			880	98	130						228		

	Sold for Taxes	District No. ___ Rate ___ Mills (Dollars)	District No. 114 Rate 26.81 Mills (Dollars)	District No. ___ Rate ___ Mills (Dollars)	District No. 114 Rate 240.81 Mills (Dollars)	District No. ___ Rate ___ Mills (Dollars)	District No. ___ Rate ___ Mills (Dollars)	Tax including State Homestead ___ Mills ($ cts.)	State Tax on Non-Homestead 1.01 Mills ($ cts.)	Special Taxes ($ cts.)	Special Taxes ($ cts.)	Total Taxes ($ cts.)		Paid	When Paid (Month Day Year)	Number of Receipt	March Settlement 1961 ($ cts.)	June Settlement 1961 ($ cts.)	Penalty ($ cts.)	November Settlement 1961 ($ cts.)	Penalty ($ cts.)	Collections to First Monday in January 1962 ($ cts.)	Penalty ($ cts.)	Delinquent on First Monday in January 1962 ($ cts.)	Total Delinquent Tax and Penalty ($ cts.)	Remarks
1													1													
2													2													
3													3													
4													4													
5					# 12			288				288	5	PAID IN FULL	MAY 17 1961	9456		288								9311
6					50			1204	36			1240	6	2nd Half Paid 1st HALF PAID	OCT 31 1961 MAY 31 1961	18470 14516		620		620						9739
7			66					1754	46			1800	7	PAID IN FULL	MAY 24 1961	11004		1800								8850
8					# 8			192				192	8	2nd HALF PAID 1st HALF PAID	JUL 5 1961 MAY 17 1961	15879 9457		96		96						9722
9													9													
10					# 2			48				48	10	2nd HALF PAID 1st HALF PAID	AUG 23 1961 MAY 31 1961	14348 14518		24		24						9720
11													11													
12													12													
13	SOLD FOR TAXES				# 44			1060				1060	13	PAID IN FULL	MAY [illegible] 1961	} 8220		1060								9723
14	SOLD FOR TAXES				# 32			770				770	14	PAID IN FULL	MAY [illegible] 1961			770								"
15					14			338	10			348	15	PAID IN FULL	MAY 31 1961	14515		348								8838
16													16													
17													17													
18													18													
19													19													
20													20													
			66		# 98 = 98 64 = 130 162 = 228			3900 1754 5654	92			5746						5006		740						

Camp Blanche | Kinne Camp | Ponto Point | Napanee Beach | Plat of East Shore | Ada Pine Beach | North Shore | Agnes 1st Add.

Assessment Roll and Tax List of Real Property in the Town of Ponto Lake, Cass County, Minnesota, for Taxes for the Year 1960.

Form 5C D MILLER-DAVIS CO., MINNEAPOLIS

* Indicate Type of Property: R-Residential, C-Commercial, I-Industrial, U-Utility, F-Farm, L-Lakeshore, T-Timber, M-Mineral

	In Whose Name Assessed	Description of Property: Subdivision	Sec. or Lot	Town or Block	Rng.	Number of Acres of Land (Acres 100ths)	No. School District	Indicate Homestead Yes or No	Agri. or Res. Yes or No	Indicate Type of Property	True and Full Valuations: Land Exclusive of Structures and Improvements (Dollars)	Buildings and Other Structures (Dollars)	Machinery Permanently Attached to Real Estate (Dollars)	Total True and Full Value (Dollars)	Assessed Valuations: Rural: Homestead Up to $4,000 20% (Dollars)	Rural: Over $4,000 and Non-Homestead 33⅓% (Dollars)	All Other: Homestead Up to $4,000 25% (Dollars)	All Other: Over $4,000 and Non-Homestead 40% (Dollars)	All Other: Machinery Permanently Attached to Real Estate 33⅓% (Dollars)	All Other: Seasonal and Intermittent Cabins 33⅓% (Dollars)	Total Assessed Value (Dollars)	Total Assessed Value as Equalized by the Board of Review (Dollars)	Final Equalized Value (Dollars)
1	Mathew J. & Olivera S. Bendel	NE¼NE¼ N 460' of	28	134	29	150	# 114	no	yes	L	160	438 526		1004	96	175					271		
2		NW¼NE¼ Sauk Lot 3										265 318		583	85	146					231		
3		SW¼NE¼																					
4	Herbert & Loretta Hopper	S½ of N 460' of S 1137.4' of Sauk Lot 3				6		no	yes	R	150	648 540		798 690		266 230					266 230		
5	Donald O. & Verna A. Wright	N½ of N 460' of S 1137.4' of Sauk Lot 3				6		no	yes	L	150	467 384		617 534						304 178	304 178		
6		NE¼NW¼																					
7	Clarence Edwin Robbins	N.W.¼ of N.W.¼ N 215' of Sauk Lot 2																					
8	Olin J. Richty	~~NW¼NW¼~~ Part of N 3 acres of Sauk Lot 2						no	yes	L	50	329 274		379 324		126				126 108	126 108		
9	Frances Bernice & Raymond Francis Cardinal	~~SW¼NW¼~~ Part of N 3 acres of Sauk Lot 2 (N 150' of N 3 acres of Lot 2)						no	yes	L	52	465 321		517 373		106				106 91	106 91		
10	Donald O. & Verna A. Wright	S 125' of N 377.4' of S 1512.6' of Sauk Lot 3						no	no	L	48			48		16					16		
11	Vida Mildred Brown	N 3 acres ~~of Sauk Lot 2 less S 215' less S 155'~~ N 155'				3		no	yes	L	50	170 133		220 183						70 61	70 61		
12	Arthur A. & Allan Faye Wragge	~~NW¼NW¼~~ N 3 ac. of Sauk Lot 2						no	yes	L	140	161 134		301 274						67 58	67 58		
13	Theodore & Britta Strom	~~SW¼NW¼~~ Sauk Lot 2 less S 215' & Plat						no	yes	L	300	648 580		948 880		316 280					316 280		
14	Velma Strayer	SE¼NW¼ S 101.74' of S 215.5' of						no	yes	L	50	329 274		379 324						126 108	126 108		
15	" "	Sauk Lot 2 N 101.74' of S 203.44' of S 215' of Sauk Lot 2																					
16	Harry E. Lanzberg	~~NW¼NW¼~~ N 1/2 of Sauk Lot 2						no	no	L	50	249 208		299 258		100 86					100 86		
17	Gilbert John Olson Jr. & Louise Maria Houlton	~~NW¼NW¼~~ N 1/2 of Sauk Lot 2				1		no	apt	L	50	152 127		202 177						67 59	67 59		
18	Forrest Metzroth	~~SW¼NW¼~~ S 237.4' of Sauk Lot 3				1.16		no	no	L	252			252		84					84		
19	Daniel M. & Josephine M. Doolittle	~~SW¼NW¼~~ S 200' of N 660' of Sauk Lot 3				1.34		no	yes	C	80	934 109 326 384		1013 1324	920 80	370 308					1290 388		
20	" " "	N 252.4' of S 1512.6' of Sauk Lot 3				8			yes	L	130			130	26						26		
						40					1612	4782 5739		6394 7351	191 214	1150 1327				663 766	2004 2307		

	Sold for Taxes	Valuations by School Districts as Equalized by Department of Taxation: District No. 114 Rate 8.1 Mills	District No. 114 Rate 8.1 Mills	District No. Rate Mills	District No. Rate Mills	District No. Rate Mills	Tax Including State Homestead Mills	State Tax on Non-Homestead 9.1 Mills	Special Taxes	Special Taxes	Total Taxes		Paid	When Paid (Month Day Year)	Number of Receipt	March Settlement 1961	June Settlement 1961	Penalty	November Settlement 1961	Penalty	Collections to First Monday in January 1962	Penalty	Delinquent on First Monday in January 1962	Total Delinquent Tax and Penalty	Remarks
1		4 96					7204	122			7326	1	2nd HALF PAID	AUG 23 1961	14349		3663		36 63						9720
2		175										2	1st HALF PAID	MAY 31 1961	14518										
3												3													
4				266			6406	186			6592	4	2nd HALF PAID	OCT 31 1961	17496		3296		32 96*						9434
													1st HALF PAID	MAY 31 1961	14517										
5				204			4912	144			5056	5	PAID IN FULL	MAY 22 1961	10344		50 56								9436
6												6													
7												7													
8				126			3034	88			3122	8	PAID IN FULL	MAY 26 1961	6727		3122								9441
9				106			2552	74			2626	9	PAID IN FULL	APR 21 1961	8509		26 26								9439
10		16					426	12			438	10	PAID IN FULL	MAY 22 1961	10341		4 38								9438
11				70			1686	50			1736	11	PAID IN FULL	FEB 20 1961	1046	17 36									8841
12				67			1614	46			1660	12	PAID IN FULL	APR 21 1961	8510		16 60								9440
13				316	Abst. #8545		6116	136			6252	13	PAID IN FULL	MAY 26 1961	6735		78 32		Ref. Wt. Cl. #24595	$12.40	9-20-61	12.40	Abated	12.40	8842
14				126			3034	88			3122	14	PAID IN FULL	MAY 5 1961	9079		31 22								9435
15												15													
16		100					2658	70			2728	16	PAID IN FULL	MAY 26 1961	6728		27 28								9437
17				67			1614	46			1660	17	PAID IN FULL	MAY 9 1961	9075		16 60								9438
18		84					2232	58			2240	18	PAID IN FULL	MAY 11 1961	7922		22 40								9418
19		4 92 370					12280	260			12540	19	PAID IN FULL	MAY 9 1961	77905		125 40								9423
20				4 26			626				626	20	PAID IN FULL	MAY 9 1961			6 26								"
		4 188 945 933		4 26 1243 1374	2092 2307		33088 24800 57888	1466			59354					17 36	506 59		69 59						12.40 refunded 12.40 N.S.F.

Assessment Roll and Tax List of Real Property in the Town of Ponto Lake

Form 5.D. MILLER-DAVIS CO., MINNEAPOLIS

* Indicate Type of Property: R-Residential, C-Commercial, I-Industrial, U-Utility, F-Farm, L-Lakeshore, T-Timber, M-Mineral

	In Whose Name Assessed	Description of Property: Subdivision	Sec. or Lot	Town or Block	Rng.	Number of Acres of Land (Acres / 100ths)	No. School District	Indicate Homestead Yes or No	Agri. or Seas. Dwel. Yes or No	* Indicate Type of Property	True and Full Valuations: Land Exclusive of Structures and Improvements (Dollars)	Buildings and Other Structures (Dollars)	Machinery Permanently Attached to Real Estate (Dollars)	Total True and Full Value (Dollars)	Assessed Valuations: Rural: Homestead Up to $4,000 20% (Dollars)	Rural: Over $4,000 and Non-Homestead 33⅓% (Dollars)	All Other: Timber Land Class 3c 20% (Dollars)	All Other: Homestead Up to $4,000 25% (Dollars)	All Other: Over $4,000 and Non-Homestead 40% (Dollars)	All Other: Machinery Permanently Attached to Real Estate 33⅓% (Dollars)	All Other: Seasonal and Recreational Cabins 33⅓% (Dollars)	Total Assessed Value (Dollars)	Total Assessed Value as Equalized by the Board of Review (Dollars)	Final Equalized Value (Dollars)
1	Mabel Middleton	~~NE¼ of NE¼~~ Lake Lot 1	29	134	29	34.45	114	No	yes	L	282			282		94						94		
2	State of Minnesota	NW¼ of NE¼																						
3	State of Minnesota	SW¼ of NE¼																						
4	Mabel Middleton	~~SE¼ of NW¼~~ Lake Lot 2				34.40		No	yes	L	252			252		84						84		
5	Norman + Marie Kruckow	That Part of W½ of E½ of E½ E. of S.D. R.R. 84																						
6	State of Minnesota	NE¼ of NW¼																						
7	Oscar + Vidas M. Hanson	NW¼ of NW¼				40		yes	yes	T	130			130	26							26		
8	" " "	SW¼ of NW¼				40		yes	yes	T	130			130	26							26		
9	State of Minnesota	SE¼ of NW¼																						
10	Oscar + Vidas M. Hanson	W. 200' of Lake Lot 4				2		yes	yes	T	50	78 / 65		128 / 115	26	23						26 / 23		
11	State of Minnesota	NE¼ of SW¼																						
12	B. C. + Velma F. Marshall	~~NW¼ of SW¼~~ Lake Lot 4 less W. 200'				30.20		no	yes	T	182	52 / 43		234 / 225		78						78 / 75		
13	Emil O. + Alice W. Henke	SW¼ of SW¼				46.75		no / yes	no	C	900	304371 / 440628		1199 / 1049	166 / 148	24 / 103						290 / 251		
14		SE¼ of SW¼ } Lake Lot 5																						
15																								
16	Mabel Middleton	~~NE¼ of SE¼~~ Lake Lot 3				39.10		no	yes	T	282			282		94						94		
17	Marie Kruckow	NW¼ of SE¼ } lying E. of the Hy. #84				80.		yes	yes	F	10	162 / 135		172 / 145	34 / 29							34 / 29		
18		SW¼ of SE¼ } lying W. of the Hy. #84																						
19	Norman + Marie Kruckow	SE¼ of SE¼				40		yes	yes	T	85			85	17							17		
20	Norman + Marie Kruckow	That Part of W½ of E½ of E½ lying W. of the Hy. #84						yes	yes	F	390	364 / 320		454 / 610	131 / 122							131 / 122		
						392.90					2093	1212 / 1455		3305 / 3548	391 / 426	450 / 474						841 / 900		

	Sold for Taxes	Valuations by School Districts as Equalized by Department of Taxation: District No. 114 Rate 24.6 Mills	District No. 114 Rate 24.6 Mills	District No. 114 Rate 24.6 Mills	District No. 114 Rate 24.6 Mills	District No. ... Rate ... Mills	District No. ... Rate ... Mills	Tax including State Homestead ... Mills	State Tax on Non-Homestead 7.01 Mills	Special Taxes	Special Taxes	Total Taxes
1				94				2264	66			2330
2												
3												
4				84				2022	58			2080
5												
6												
7				+ 26				626				626
8				+ 26				626				626
9												
10				+ 26				626				626
11												
12				78				1878	54			1932
13		+ 166 / 124						7708	86			7794
14												
15												
16				94				2264	66			2330
17				+ 34				818				818
18												
19				+ 17				410				410
20				+ 131				3124				3154
		+ 166 / 124 / 290		+ 260 / 350 / 610				14686 / 7708 / 22394	320			22726

	Paid	When Paid (Month Day Year)	Number of Receipt	March Settlement 1961	June Settlement 1961	Penalty	November Settlement 1961	Penalty	Collections to First Monday in January 1962	Penalty	Delinquent on First Monday in January 1962	Total Delinquent Tax and Penalty	Remarks
1	PAID IN FULL	MAY 26 1961	6720		2330								9721
2													
3													
4	PAID IN FULL	MAY 26 1961	6720		2080								9721
5													9208
6													
7	2nd Half Pd OCT 31 1961 / 1st HALF PAID MAY 31 1961	14519 / 14519			626								9327
8	2nd Half Pd OCT 31 1961 / 1st HALF PAID MAY 31 1961	14519			626		626						"
9													
10	2nd Half Pd OCT 31 1961 / 1st HALF PAID MAY 31 1961	14519 / 14519			313		313						9327
11													
12	PAID IN FULL	MAY 17 1961	9470		1932								8154
13	PAID IN FULL	MAY 23 1961	6572		7794								9631
14													
15													
16	PAID IN FULL	MAY 26 1961	6720		2330								9721
17	PAID IN FULL	OCT 23 1961	18122				818						
18													
19	Balance Paid OCT 23 1961 / Part Paid MAY 24 1961	18122			2500		1064						9348
20	Balance Paid OCT 23 1961 / Part Paid MAY 24 1961	11007											"
					19905		2821						

Camp Blanche | Elms Camp | Ponto Point | Tamarack Beach | Lake Lot Park Shore | Ada Fine Beach | North Shore | Grass Lake Add'n

Assessment Roll and Tax List of Real Property in the Town of Ponto Lake

Form 3CD. MILLER-DAVIS CO., MINNEAPOLIS

* Indicate Type of Property: R-Residential, C-Commercial, I-Industrial, U-Utility, F-Farm, L-Lakeshore, T-Timber, M-Mineral

	IN WHOSE NAME ASSESSED		DESCRIPTION OF PROPERTY: SUBDIVISION	Sec. or Lot	Town or Block	Rng.	Number of Acres of Land (Acres 100ths)	No. School District	Indicate Homestead Yes or No	Agri. or Homes. Rec. Yes or No	Indicate Type of Property	TRUE AND FULL VALUATIONS: LAND Exclusive of Structures and Improvements	BUILDINGS and Other Structures	MACHINERY Permanently Attached to Real Estate	TOTAL True and Full Value	ASSESSED VALUATIONS: RURAL: Homestead Up to $4,000	RURAL: Over $4,000 and Non-Homestead 33⅓%	ALL OTHER: Timber Land Class 3e 20%	ALL OTHER: Homestead Up to $4,000 25%	ALL OTHER: Over $4,000 and Non-Homestead 40%	ALL OTHER: MACHINERY Permanently Attached to Real Estate 33⅓%	ALL OTHER: Seasonal and Recreational Cabins 33⅓%	TOTAL ASSESSED VALUE	Total Assessed Value as Equalized by the Board of Review	FINAL EQUALIZED VALUE
							Acres					Dollars	Dollars	Dollars	Dollars	Dollars	Dollars	Dollars	Dollars	Dollars	Dollars	Dollars	Dollars	Dollars	Dollars
	Lauck Resurvey of L.L.																								
	John P. & Bertha Piggott	1	NE¼ of NE¼	20	139	29	40	#114	Yes	Yes	F	300			300	60							60	90	
	" " " "						40		Yes	Yes	F	240	210		450	90							90		
													175		415	83							83		
	Ralph W. & Isabelle Snider	3	~~SW¼ of NE¼~~ W½ of E½ of Lauck Lot 5				10		No	Yes	T	66			66		22						22		
	C. M. & Lillian A. Ramsey	4	~~SE¼ of NE¼~~ Lauck Lot 6 less E 5 of do				35.12		No	Yes	L	300	363 394		663 694		218 198						218 198		
	Arthur A. & Rae Ellen Reuck	5	E 5 of do of Lauck Lot 6				5.63		No	No	T	110	369 274		479 384		146 128						146 128		
	Gordon C. & Velma F. Marshall	6	NE¼ of NW¼				40		No	Yes	T	200	102 95		302 295		101 95						101 95		
	" " "	7	N½ of NW¼ of NW¼ ~~SW¼ of NW¼~~ Lauck Lot 1				50.58		No	Yes	T	180			180		60						60		
	" " "	8	SW¼ of NW¼ ~~SW¼ of NW¼~~ Lauck Lot 2				50.58		No	Yes	T	180			180		60						60		
	" " "	9	SE¼ of NW¼ ~~SE¼ of NW¼~~ Lauck Lot 4				35.25		No	Yes	T	137	67 56		204 193		85 81						85 81		
	Ethel D. & Kirk Ellis	10	W½ of Lauck Lot 5 less sold				12.52		No	No	L	120	42	180.216 215.28	1326.216 1257.28	4451 6574	44					44	44	44	
	Burr R. Bahler & L. Earle Warner	11	NE¼ of SW¼ ~~SW¼ of SW¼~~ Lauck Lot 9				55.80		No	Yes	L	495	396 330		891 825		297 275						297 275		
		12	NW¼ of SW¼																						
	James L. & Mabel R. Quade	13	SW¼ of SW¼ ~~SW¼ of SW¼~~ Lauck Lot 10				42.65		No	Yes	L	300	165 138		465 438		155 146						155 146		
		14	SE¼ of SW¼																						
	Robert Wm. & Lenn Sandgren Lance	15	Lauck Lot 7				20.25		No	Yes	C	260	343 286		603 546		201 182						201 182		
		16	NE¼ of SE¼																						
		17	NW¼ of SE¼																						
	Hattie M. Hogan	18	S.W. ¼ of S.E. ¼ ~~SW¼ of SE¼~~ Lauck Lot 8				20.80		No	Yes	T	192			192		64						64		
	" "	19	S.E. ¼ of S.E. ¼ ~~SE¼ of SE¼~~ Lauck Lot 7				29.40		No	Yes	T	290	232 193		522 483		174 161						174 161		
		20																							
	(Continued on Next Page)						488.58					3340 3450	1923 2224 2671		5263 5674 6121	143 2052 2275	1516 1472 1583						1659 1724 1858		

	SOLD FOR TAXES	VALUATIONS BY SCHOOL DISTRICTS AS EQUALIZED BY DEPARTMENT OF TAXATION: District No. 114 Rate 26.8 Mills		District No. 114 Rate 26.8 Mills	District No. 114 Rate 26.8 Mills	District No. Rate Mills	District No. Rate Mills	Tax including State Homestead Mills	State Tax on Non-Homestead 1.0 Mills	SPECIAL TAXES	SPECIAL TAXES	TOTAL TAXES		PAID	WHEN PAID	Number of Receipt	March Settlement 1961	June Settlement 1961	Penalty	November Settlement 1961	Penalty	Collections to First Monday in January 1962	Penalty	Delinquent on First Monday in January 1962	Penalty	Total Delinquent Tax and Penalty	REMARKS
		Dollars	Dollars	Dollars	Dollars	Dollars	Dollars	$ cts.	$ cts.	$ cts.	$ cts.	$ cts.		Month Day Year			$ cts.	$ cts.	$ cts.	$ cts.	$ cts.	$ cts.	$ cts.	$ cts.	$ cts.	$ cts.	
1				6	60			1444				1444	1	PAID IN FULL MAY 31 1961	14520			36 12								2847
2				6	90			2168				2168	2	PAID IN FULL MAY 31 1961												"
3					22			530	16			546	3	PAID IN FULL APR 13 1961	5846			5 46								9719
4					218			5250	152			5402	4	PAID IN FULL MAY 17 1961	6364			54 02								9428
5		146						3880	102			3982	5	PAID IN FULL MAY 26 1961	3227			39 82								9305
6					101			2432	70			2502	6	2nd HALF PAID OCT 31 1961 1st HALF PAID MAY 17 1961												5854
7					60			1444	42			1486	7	2nd HALF PAID OCT 31 1961 1st HALF PAID MAY 17 1961	12493			37 86		37 70						"
8					60			1444	42			1486	8	2nd HALF PAID OCT 31 1961 1st HALF PAID MAY 17 1961	9471											"
9					85			2046	60			2106	9	2nd HALF PAID OCT 31 1961 1st HALF PAID MAY 17 1961												"
10	SOLD FOR TAXES	4 51 4 94						1356 1446				1356 1446	10	PAID IN FULL MAY 9 1961 PAID IN FULL MAY 24 1961	9072 11018			18 56 18 66								REC'D 14428 16027
11					297			7152	208			7360	11	2nd HALF PAID OCT 30 1961 1st HALF PAID APR 19 1961	16449 7495			36 80		36 80						9428
12																											
13					155			3732	108			3840	13	PAID IN FULL MAY 9 1961	9080			38 40								9430
14																											
15					201			4840	140			4980	15	PAID IN FULL MAY 24 1961	11012			49 80								9423
16																											
17																											
18					64			1542	44			1586	18	PAID IN FULL MAY 11 1961	9204			15 86								9304
19					174			4190	122			4312	19	PAID IN FULL MAY 11 1961				43 12								"
20																											
		4 125 146 271		4 150 = 295 1437 = 1583 1587 = 1878				38214 7202 45416	11.06			46522						390 52		74 70							

Cap Blanche | Lime Crop | Ponto Point | Bayness Beach | Pine Cot East Shore | Ada Pine Beach | North Shore | Grass Lake Addition

Assessment Roll and Tax List of Real Property in the Town of Ponto Lake, Cass County, Minnesota, for Taxes for the Year 1960.

Form 5CD MILLER-DAVIS CO., MINNEAPOLIS

* Indicate Type of Property: R-Residential, C-Commercial, I-Industrial, U-Utility, F-Farm, L-Lakeshore, T-Timber, M-Mineral

	In Whose Name Assessed	Description of Property: Subdivision	Sec. or Lot	Town or Block	Rng.	Number of Acres of Land (Acres / 100ths)	No. School District	Indicate Homestead Yes No	Agri. or Seas. Rev. Yes No	* Indicate Use of Prop.	True and Full Valuations: Land Exclusive of Structures and Improvements	Buildings and Other Structures	Machinery Permanently Attached to Real Estate	Total True and Full Value	Assessed Valuations: Rural: Homestead Up to $1,000 20%	Rural: Over $1,000 and Non-Homestead 33⅓%	All Other: Timber Land Class 3e 20%	All Other: Homestead Up to $1,000 25%	All Other: Over $1,000 and Non-Homestead 40%	Machinery Permanently Attached to Real Estate 33⅓%	Seasonal and Recreational Cabins 33⅓%	Total Assessed Value	Total Assessed Value as Equalized by the Board of Review	Final Equalized Value
						Dollars					Dollars	Dollars	Dollars	Dollars	Dollars	Dollars	Dollars	Dollars	Dollars	Dollars	Dollars	Dollars	Dollars	Dollars
1	Herman R. + Ruby M. Collins	~~NW¼ of NW¼~~ S½ of Government Lots 5	30	139	29	4.43	114	No	Yes	T	90			90		30						30		
2	Ralph W. + Isabelle Snider	~~SW¼ of NW¼~~ S 150' of W½ of Lot 5				.75		No	No	L	30			30		10						10		
3	Gordon C. + Velma F. Marshall	~~SW¼ of NW¼~~ W 202½' of W½ of S½ of Government Lot 5				4		Yes	No	R	60	1728 3140		4868 4200	958 800							958 800		
4	" " "	~~SE¼ of NW¼~~ N 660' of E 165' of W 267' of S½ of Government Lot 5						No	No	T	18			18		6						6		
5																								
6		NE¼ of NW¼																						
7		NW¼ of NW¼																						
8		SW¼ of NW¼																						
9		SE¼ of NW¼																						
10																								
11		NE¼ of SW¼																						
12		NW¼ of SW¼																						
13		SW¼ of SW¼																						
14		SE¼ of SW¼																						
15																								
16		NE¼ of SE¼																						
17		NW¼ of SE¼																						
18		SW¼ of SE¼																						
19		SE¼ of SE¼																						
20																								
						15.18					198	3940 4728		4138 4926	800 958	44						844 1004		

Valuations by School Districts as Equalized by Department of Taxation

	Sold for Taxes	District No. 114 Rate 24.5 Mills	District No. 114 Rate 24.5 Mills	District No. 114 Rate 24.5 Mills	District No. 114 Rate 24.5 Mills	District No. 114 Rate 24.5 Mills	District No. ... Rate ... Mills	Tax including State Homestead ... Mills	State Tax on Non-Homestead 7.8 Mills	Special Taxes	Special Taxes	Total Taxes	Paid	When Paid (Month Day Year)	Number of Receipt	March Settlement 1961	June Settlement 1961	Penalty	November Settlement 1961	Penalty	Collections to First Monday in January 1962	Penalty	Delinquent on First Monday in January 1962	Total Delinquent Tax and Penalty	Remarks
		Dollars	Dollars	Dollars	Dollars	Dollars	Dollars	$ cts.	$ cts.	$ cts.	$ cts.	$ cts.				$ cts.	$ cts.	$ cts.	$ cts.	$ cts.	$ cts.	$ cts.	$ cts.	$ cts.	
1				30				722	22			744	1	PAID IN FULL MAY 17 1961	4465		7 44								9306
2		10						266	06			272	2	PAID IN FULL APR 13 1961	4846		2 72								9.79
3		~~#429~~ ~~#454~~		Abate #8533				2,264 ~~2,544~~				2,264 ~~2,544~~	3	Balance Paid OCT 31 1961 / PAID IN FULL MAY 17 1961	4492 / 4471		127.32		85.22						42.00 abated 85.54
4		6						160	04			164	4	1st HALF PAID 2nd HALF PAID MAY 17 1961			82		82						"
5													5												
6													6												
7													7												
8													8												
9													9												
10													10												
11													11												
12													12												
13													13												
14													14												
15													15												
16													16												
17													17												
18													18												
19													19												
20													20												
		~~#958~~ ~~16~~ ~~974~~		#958 30.42 1004				722 258.90 2,261.32	32.			2,264.44					135.30		86.14						42.00 abated

Deep Bluebird | Kimo Camp | Ponto Point | Pleasant Beach | Fort Of Bass Shore | Ada Fine Beach | North Shore | Grass Lake Addition

Assessment Roll and Tax List of Real Property in the Town of Posto Pickn — Cass County, Minnesota, for Taxes for the Year 1960.

Form 5CD MILLER-DAVIS CO., MINNEAPOLIS

* Indicate Type of Property: R-Residential, C-Commercial, I-Industrial, U-Utility, F-Farm, L-Lakeshore, T-Timber, M-Mineral

	In Whose Name Assessed	Description of Property: Subdivision	Sec. or Lot	Town or Block	Rng.	Number of Acres of Land (Acres 100ths)	No. School District	Indicate Homestead Yes or No	Agri. or Seas. Rec. Yes or No	Indicate Type of Property	True and Full Valuations: Land Exclusive of Structures and Improvements (Dollars)	Buildings and Other Structures (Dollars)	Machinery Permanently Attached to Real Estate (Dollars)	Total True and Full Value (Dollars)	Assessed Valuations — Rural: Homestead Up to $4,000 20% (Dollars)	Rural: Over $4,000 Up to Homestead 33⅓% (Dollars)	All Other: Timber Land Class 3a 20% (Dollars)	All Other: Homestead Up to $4,000 25% (Dollars)	All Other: Over $4,000 Not Homestead 40% (Dollars)	All Other: Machinery Permanently Attached to Real Estate 33⅓% (Dollars)	All Other: Seasonal and Recreational Cabins 33⅓% (Dollars)	Total Assessed Value (Dollars)	Total Assessed Value as Equalized by the Board of Review (Dollars)	Final Equalized Value (Dollars)
1		NE¼NE¼	31	137	29		114																	
2		NW¼NE¼																						
3		SW¼NE¼																						
4		SE¼NE¼																						
5																								
6		NE¼NW¼																						
7	~~J. J. Bodicks~~ Raymond & Elizabeth Wenzel	~~NW¼NW¼~~ Govt Lot 1 Lakeshore				31.75		no	yes	T	180	133 111		313 291		104 97						104 97		9303
8	Stephen W. + Helen Mary Bodicks	~~SW¼NW¼~~ Govt Lot 2				28.20		no	yes	L	201			201		67						67		9425
9		SE¼NW¼																						
10																								
11	Paul J. Jr. + Loretta M. Bodicks	~~NE¼SW¼~~ Govt Lot 3				26.75		no	yes	L	156	197 156		343 312		114 104						114 104		9426
12	Alfred W. + L. Evelyn Lamoka	~~NW¼SW¼~~ Govt Lot 4				16.75		yes	no	C	120	198 237 265 318		675 583	88 77	79 66						167 143		9427
13		SW¼SW¼																						
14		SE¼SW¼																						
15																								
16	Lyle + Lillian McThomas	NE¼SE¼ Govt Lot 6				44.75		no yes	yes	C	350	330 396 220 264		1800 900	123 114	132 110						255 224		9423
17		NW¼SE¼																						
18	Gladys of Von Bergeserode	~~SW¼SE¼~~ Govt Lot 7				37.20		no	yes	L	257	158 132		440 384		137 128						137 128		9426
19	" "	SE¼SE¼				40		no	yes	T	180			180		60						60		"
20	Erik Reiten	S 250' of Govt Lot 1																						
						225.40					1439	1412 1693		2851 3132	211	632 693						843 904		

	Sold for Taxes	Valuations by School Districts as Equalized by Department of Taxation: District No. 114 Rate 24 Mills	Tax including State Homestead 1.0 Mills	State Tax on Non-Homestead 1.0 Mills	Special Taxes	Special Taxes	Total Taxes	Paid	When Paid (Month Day Year)	Number of Receipt	March Settlement 1961	June Settlement 1961	Penalty	November Settlement 1961	Penalty	Collections to First Monday in January 1962	Penalty	Delinquent on First Monday in January 1962	Total Delinquent Tax and Penalty	Remarks
1																				
2																				
3																				
4																				
5																				
6																				
7		104	2504	72			25.76	PAID IN FULL	MAY 17 1961	9466		25.76								9303
8		67	1614	46			1660	PAID IN FULL	MAY 26 1961	6730		1660								9425
9																				
10																				
11		114	2746	80			28.26	PAID IN FULL	MAY 26 1961	6737		28.26								9426
12		88 79	4440	56			44.96	2nd HALF PAID 1st HALF PAID	OCT 31 1961 MAY 1 1961	6627 7684		22.48		22.48						9427
13																				
14																				
15																				
16		123 132	6140	92			62.32	2nd HALF PAID 1st HALF PAID	OCT 31 1961 APR 21 1961	8617		31.16		31.16						9423
17																				
18		137	3300	96			33.96	PAID IN FULL	APR 20 1961	7444		33.96								9426
19		60	1444	42			14.86	PAID IN FULL	APR 20 1961			14.86								"
20																				
		88 79 167	123 211 64 693 737 904	17748 4440 22188	484		22672					173.05		53.64						

Assessment Roll and Tax List of Real Property in the Town of Ponto Lake

Form 5CD BUTTERFIELD CO., MINNEAPOLIS

* Indicate Type of Property: R-Residential, C-Commercial, I-Industrial, U-Utility, F-Farm, L-Lakeshore, T-Timber, M-Mineral

	IN WHOSE NAME ASSESSED		DESCRIPTION OF PROPERTY: SUBDIVISION	Sec. or Lot	Town or Block	Rng.	Number of Acres of Land (Acres / 100ths)	No. School District	Indicate Homestead Yes or No	Agri. or Seas. Rec. Yes or No	* Indicate Type Prop. Property	TRUE AND FULL VALUATIONS: LAND Exclusive of Structures and Improvements	BUILDINGS and Other Structures	MACHINERY Permanently Attached to Real Estate	TOTAL True and Full Value	ASSESSED VALUATIONS: RURAL: Homestead Up to $4,000 20%	RURAL: Over $4,000 and Non-Homestead 33⅓%	ALL OTHER: Timber Land Class 3a 20%	ALL OTHER: Homestead Up to $4,000 25%	ALL OTHER: Over $4,000 and Non-Homestead 40%	ALL OTHER: MACHINERY Permanently Attached to Real Estate 33⅓%	ALL OTHER: Seasonal and Recreational Cabins 33⅓%	TOTAL ASSESSED VALUE	Total Assessed Value as Equalized by the Board of Review	FINAL EQUALIZED VALUE
													+2070												
												Dollars	Dollars	Dollars	Dollars	Dollars	Dollars	Dollars	Dollars	Dollars	Dollars	Dollars	Dollars	Dollars	Dollars
	Exempt Property Buildings of Farm																								
1	Theodore Britta Strom		NE¼ of NE¼	32	139	29	40	117	No	Yes	T	222			222		74						74		
2	Michael Smith		NW¼ of NE¼				40		No	Yes	T	63			63		21						21		
3	" "		SW¼ of NE¼				40		No	Yes	F	105			105		35						35		
4	Red River Lumber Co.		~~SE¼ of NE¼~~ Lot 1 Lot 2				33.25		Yes	Yes	F	160	132 110		292 270	58 54							58 54		
5																									
6	Michael Smith		NE¼ of NW¼				40		No	Yes	T	90			90		30						30		
7	Arthur & Cecilia R. Anderson		~~NW¼ of NW¼~~ Lot 1 Lot 2 Less 2.4 acs "Tepee Beach"				21.30		Yes	Yes	T	130	78 65		208 195	43 39							43 39		
8	Michael Smith		SW¼ of NW¼				40		No	Yes	T	60			60		20						20		
9	Floyd & Violet Smith		SE¼ of NW¼				40		Yes	Yes	F	115			115	23							23		
10																									
11	" " "		NE¼ of SW¼				40		Yes	Yes	F	160	684 570		844 730	169 146							169 146		
12	" " "		NW¼ of SW¼				40		Yes	Yes	F	150			150	30							30		
13	" " "		SW¼ of SW¼				40		Yes	Yes	F	250			250	50							50		
14	" " "		SE¼ of SW¼				40		Yes	Yes	F	340			340	68							68		
15																									
16	State of Minnesota		~~NE¼ of SE¼~~ Lot 3																						
17	Floyd Smith		NW¼ of SE¼				40		Yes	Yes	F	75			75	15							15		
18	" "		SW¼ of SE¼				40		Yes	Yes	T	100			100	20							20		
19	State of Minnesota		~~SE¼ of SE¼~~ Lot 1 Lot 4 Less 3.16 Acs. of 2.16 Acs.																						
20	Bertie Whitted		S. 10 rods of E. 2 rods of Lot 1 Lot 4				2		Yes	Yes	R	40	186 155		226 195	45 39							45 39		
							2,586.55					2060	900 1080		2960< 3140	474 520	180						654 700		

	SOLD FOR TAXES	VALUATIONS BY SCHOOL DISTRICTS AS EQUALIZED BY DEPARTMENT OF TAXATION: District No. / Rate ... Mills	District No. / Rate ... Mills	District No. 117 / Rate 6.2 Mills	District No. / Rate ... Mills	District No. / Rate ... Mills	District No. / Rate ... Mills	Tax Including State Homestead ... Mills	State Tax on Non-Homestead 1.0 Mills	SPECIAL TAXES	SPECIAL TAXES	TOTAL TAXES		PAID	WHEN PAID (Month Day Year)	Number of Receipt	March Settlement 1961	June Settlement 1961	Penalty	November Settlement 1961	Penalty	Collections to First Monday in January 1962	Penalty	Delinquent on First Monday in January 1962	Total Delinquent Tax and Penalty	REMARKS
		Dollars	Dollars	Dollars	Dollars	Dollars	Dollars	$ cts.	$ cts.	$ cts.	$ cts.	$ cts.					$ cts.	$ cts.	$ cts.	$ cts.	$ cts.	$ cts.	$ cts.	$ cts.	$ cts.	
1				74				1782	52			1834	1	PAID IN FULL	MAY 31 1961	14521		1834								8824
2				21				506	14			520	2	PAID IN FULL	MAR 20 1961			520								9313
3				35				842	24			866	3	PAID IN FULL	MAR 20 1961	3493		866								"
4	SOLD FOR TAXES			# 58				1396				1396	4											13.96		
5													5													
6				30				722	22			744	6	PAID IN FULL	MAR 20 1961	3493		744								9314
7				# 42				1012				1012	7	PAID IN FULL	MAY 5 1961	7997		1012								9765
8				20				482	14			496	8	PAID IN FULL	MAR 20 1961	3493		496								9313
9				# 23				554				554	9	1st HALF PAID 2nd HALF PAID	MAY 29 1961 OCT 27 1961											9392
10													10													
11				# 169				4070				4070	11	1st HALF PAID 2nd HALF PAID	MAY 29 1961 OCT 27 1961	17374		4097		4094						"
12				# 30				722				722	12	1st HALF PAID 2nd HALF PAID	MAY 29 1961 OCT 27 1961											"
13				# 50				1204				1204	13	1st HALF PAID 2nd HALF PAID	MAY 29 1961 OCT 27 1961	17359										"
14				# 68				1638				1638	14	1st HALF PAID 2nd HALF PAID	MAY 29 1961 OCT 27 1961											"
15													15													
16													16													
17				# 15				362				362	17	1st HALF PAID 2nd HALF PAID	MAY 29 1961 OCT 27 1961	17359 13371		422		422						16821
18				# 20				482				482	18	1st HALF PAID 2nd HALF PAID	MAY 29 1961 OCT 27 1961											"
19													19													
20				# 45 + 520 700				1084				1084	20	PAID IN FULL	JAN 20 1961	95	1084									8858
								16858	126			16984					1084	9988		45 16				13.96		

Camp Blanche | Elsine Camp | Ponto Point | Sequanes Beach | Point of Rest Shore | Ada Pine Beach | North Shore | Across Lake Addition

Form 5CD · MILLER DAVIS CO., MINNEAPOLIS

Assessment Roll and Tax List of Real Property in the Town of Ponto Lake, Cass County, Minnesota, for Taxes for the Year 1960.

* Indicate Type of Property: R-Residential, C-Commercial, I-Industrial, U-Utility, F-Farm, L-Lakeshore, T-Timber, M-Mineral

	In Whose Name Assessed		Description of Property: Subdivision	Sec. or Lot	Town or Block	Rng.	Number of Acres of Land (Acres 100ths)	No. School District	Indicate Homestead Yes or No	Agri. or Seas. Recr. Yes or No	* Indicate Type of Property	True and Full Valuations: Land Exclusive of Structures and Improvements	Buildings and Other Structures	Machinery Permanently Attached to Real Estate	Total True and Full Value	Assessed Valuations: Rural: Homestead Up to $1,000 20%	Rural: Over $1,000 and Non-Homestead 33⅓%	All Others: Timber Land Class 3a 20%	All Others: Homestead Up to $4,000 25%	All Others: Over $4,000 and Non-Homestead 40%	All Others: Machinery Permanently Attached to Real Estate 33⅓%	All Others: Seasonal and Recreational Cabins 33⅓%	Total Assessed Value	Total Assessed Value to be Equalized by the Board of Review	Final Equalized Value	Remarks
								#				Dollars	Dollars	Dollars	Dollars	Dollars	Dollars	Dollars	Dollars	Dollars	Dollars	Dollars	Dollars	Dollars	Dollars	
	Garrett W. Metzgath	1	NE¼ of NE¼ Lots 1 & 2	33	139	29	38	114	no	yes	L	380	329 274		709 654		236 218						236 218			9418
		2	NW¼ of NE¼																							
	Joyce C. Haugen, et al	3	Lots 1 & 2 except S 500' & E 1/4 in N.W. cor.				33.63		no	no	C	300	781 651		1,081 951		360 317						360 317			9744
	" " "	4	SE¼ of NE¼				40		no	yes	F	201	360 300		561 501		187 167						187 167			"
	Donald J. Lindquist, et al	5	E. 20' of S. 870' of N. 500' of Lots 1 & 2				.41		no	no	L	45	428 357		473 402		158 134						158 134			9414
	D. D. Backus	6	Lots 1 & 2 less area + less 11.43 platted. NE¼ of NW¼ Ex Backus Ln. & Rd.				33.77		no	yes	L	150			150	50							50			9416
	Ernest & Pauline Seltman	7	NW¼ of NW¼				40		yes	yes	F	150	288 240		438 390	88 78							88 78			8898
	" " "	8	SW¼ of NW¼ Lots 3 & 4				19.10		yes	yes	F	70			70	14							14			"
	H. Laurity Hansen	9	2 acs. of Lots 1 & 2 described as follows: Beg. N. 842 ac. along N. bdy. of Lots 1 & 2				2		no	no	L	85	265 221		350 306		116 102						116 102			9422
		10																								
	State of Minnesota	11	NE¼ of NW¼ Lots 1 & 2 & 5																							
		12	NW¼ of SW¼																							
	Beatrice E. Wedge	13	SW¼ of NW¼ Lots 5 & 6 less W. 232'				24.50		yes	yes	L	165	190 100		355 265	57 53							57 53			
	Leslie & Esther Shepard	14	SE¼ of SW¼				40		yes	yes	F	160	198 165		358 325	72 65							72 65			8895
	Manford J. & Lucilda B. Reitan	15	E. 80' of W. 160' of N. 500' of Lots 5 & 6				.41		no	no	L	40	240 200		280 240	56 48							56 48			8896
	Leslie & Esther Shepard	16	NE¼ of SE¼				40		yes	yes	F	160			160	32							32			8895
	" " "	17	NW¼ of SE¼				40		yes	yes	F	160			160	32							32			"
	" " "	18	SW¼ of SE¼				40		yes	yes	F	250	548 440		798 690	155 138							155 138			"
	" " "	19	SE¼ of SE¼				40		yes	yes	F	260			260	52							52			"
		20																								
	(Continued on next page)						439.82					2576	2949 3537		5524 6113	512 558	988 1107						1500 1665			

Cass County, Minnesota, for Taxes for the Year 1960.

	Sold for Taxes	Valuations by School Districts as Equalized by Department of Taxation: District No. 114 Rate 26.1 Mills	District No. 2 Rate 24.0 Mills	District No. 4 Rate 24.0 Mills	District No. 114 Rate 26.1 Mills	District No. Rate Mills	District No. Rate Mills	Tax Including State Homestead 10.1 Mills	State Tax on Non-Homestead 10.1 Mills	Special Taxes	Special Taxes	Total Taxes	Paid	When Paid: Month Day Year	Number of Receipt	March Settlement 1961	June Settlement 1961	Penalty	November Settlement 1961	Penalty	Collections to First Monday in January 1962	Penalty	Delinquent on First Monday in January 1962	Total Delinquent Tax and Penalty	Remarks
		Dollars	Dollars	Dollars	Dollars	Dollars	Dollars	$ cts.	$ cts.	$ cts.	$ cts.	$ cts.				$ cts.	$ cts.	$ cts.	$ cts.	$ cts.	$ cts.	$ cts.	$ cts.	$ cts.	
1				236				5684	166			5850	PAID IN FULL	MAY 22 1961	7922		5850								9418
2																									
3		360						4570	252			4822	2nd Half Paid / 1st Half Paid	OCT 31 1961 / OCT 31 1961	8477		4911		4911						9744
4				187				4504	132			4636	2nd Half Paid / 1st Half Paid	OCT 31 1961 / MAY 31 1961	14522		2318		2318						"
5		158						4200	110			4310	PAID IN FULL	MAY 22 1961	10342		4310								9414
6				50				1204	36			1240	PAID IN FULL	APR 19 1961	7595		1240								9416
7				# 88				2120				2120	PAID IN FULL	MAY 31 1961	14521		2120								8898
8				# 14				338				338	PAID IN FULL	MAY 31 1961			338								"
9		116						3084	82			3166	PAID IN FULL	APR 20 1961	8449		3166								9422
10																									
11																									
12																									
13				# 57				1372				1372	PAID IN FULL	MAR 7 1961	7213		1372								
14				# 72				1734				1734	Balance Paid / First Paid	OCT 31 1961 / MAY 22 1961	17518 / 8351		896		838						8895
15		# 56						1488				1488	PAID IN FULL	APR 19 1961	7498		1488								8896
16				# 32				770				770	Balance Paid / First Paid	OCT 31 1961 / MAY 22 1961	17518 / 8351		3262		3262						8895
17				# 32				770				770	Balance Paid / First Paid	OCT 31 1961 / MAY 22 1961											"
18				# 155				3732				3732	Balance Paid / First Paid	OCT 31 1961 / MAY 22 1961											"
19				# 52				1252				1252	Balance Paid / First Paid	OCT 31 1961 / MAY 22 1961											"
20																									
		# 56 634 690		# 502 428 930	558 1107 1665			23480 18422 41822	798			42600					31271		11329						

Cass Shanaha | Stone Camp | Ponto Point | Chippewa Beach | Pine of Rest Shore | Ada Pine Beach | North Shore Acres 1st. Add'n

Form 5CD MILLER-DAVIS CO., MINNEAPOLIS

Assessment Roll and Tax List of Real Property in the Town of Ponto Lake, Cass County, Minnesota, for Taxes for the Year 1960.

* Indicate Type of Property: R-Residential, C-Commercial, I-Industrial, U-Utility, F-Farm, L-Lakeshore, T-Timber, M-Mineral

	IN WHOSE NAME ASSESSED	DESCRIPTION OF PROPERTY: SUBDIVISION	Sec. or Lot	Town or Block	Rng.	Number of Acres of Land: Acres	Number of Acres of Land: 100ths	No. School District	Indicate Homestead Yes or No	Agri. or Seas. Rec. Yes or No	* Indicate Type of Property	TRUE AND FULL VALUATIONS: LAND Exclusive of Structures and Improvements (Dollars)	BUILDINGS and Other Structures +2090 (Dollars)	MACHINERY Permanently Attached to Real Estate (Dollars)	TOTAL True and Full Value (Dollars)	ASSESSED VALUATIONS: RURAL: Homestead Up to $4,000 20% (Dollars)	RURAL: Over $4,000 and Non-Homestead 33⅓% (Dollars)	ALL OTHER: Timber Land Class 3c 20% (Dollars)	ALL OTHER: Homestead Up to $4,000 25% (Dollars)	ALL OTHER: Over $4,000 and Non-Homestead 40% (Dollars)	ALL OTHER: Permanently Attached to Real Estate 33⅓% (Dollars)	ALL OTHER: Seasonal and Recreational Cabins 33⅓% (Dollars)	TOTAL ASSESSED VALUE (Dollars)	Total Assessed Value as Equalized by the Board of Review (Dollars)	FINAL EQUALIZED VALUE (Dollars)
1	Michael & Evelyn Melty	E 100' of W. 410' of N. 500' of Govt Lot 2	33	139	29	1.15		114	No	Yes	L	60			60		20						20		
2	Arthur J. + Sarah Harris	E 150' of W. 360' of N. 500' of Govt Lot 2				1.73			No	Yes	L	75	184		259		86						86		
3	Marcella Tracy	W. 20' of N. 500' of Govt Lot 2				.41			No	Yes	L	50	153		203		76						76		
4	William + Mrs. William Christensen	E 100' of W. 610' of N. 500' of Govt Lot 2				1.15			Yes	Yes	L	55	264		319	64							64		
5	Frank T. + Mina M. Herrington	E 100' of W. 710' of N. 500' of Govt Lot 2				1.15			No	Yes	L	60	191		251	55	84						84		
6	Henry + Edna Zika	E 100' of W. 810' of N. 500' of Govt Lot 2							No	Yes	L	67	167		234		73						73		
7	Stanley D. + Marion E. Werner	E 80' of W. 790' of N. 500' of Govt Lot 2				.41			No	Yes	L	55	200		367		87						87		
8		S W ¼ of N W ¼											265		320		107						107		
9	W. H. Strong	W. 233' of Govt Lot 6, less S. 400'				1.25			No	Yes	T	33	221		276		92						92		
10	Earle Vivienne Stockton	S. 400' of W. 233' of Govt Lot 6				1.25			No	Yes	T	33			33		11						11		
11		N E ¼ of S W ¼																							
12		N W ¼ of S W ¼																							
13		S W ¼ of S W ¼																							
14		S E ¼ of S W ¼																							
15																									
16		N E ¼ of S E ¼																							
17		N W ¼ of S E ¼																							
18		S W ¼ of S E ¼																							
19		S E ¼ of S E ¼																							
20																									
						9.50						488	1194		1682	55	469						524		
													1433		1921	64	534						598		

	SOLD FOR TAXES	VALUATIONS BY SCHOOL DISTRICTS AS EQUALIZED BY DEPARTMENT OF TAXATION: District No. 114 Rate 24.8 Mills (Dollars)	District No. Rate Mills (Dollars)	District No. Rate Mills (Dollars)	Tax including State Homestead 19.0 Mills ($ cts.)	State Tax on Non-Homestead 19.0 Mills ($ cts.)	SPECIAL TAXES ($ cts.)	SPECIAL TAXES ($ cts.)	TOTAL TAXES ($ cts.)		PAID	WHEN PAID: Month Day Year	Number of Receipt	March Settlement 1961 ($ cts.)	June Settlement 1961 ($ cts.)	Penalty ($ cts.)	November Settlement 1961 ($ cts.)	Penalty ($ cts.)	Collections to First Monday in January 1962 ($ cts.)	Penalty ($ cts.)	Delinquent on First Monday in January 1962 ($ cts.)	Total Delinquent Tax and Penalty ($ cts.)	REMARKS
1		20			4.82	1.4			4.96	1	PAID IN FULL	APR 2 4 1961	7782		4.96								8899
2		86			20.70	6.0			21.30	2	PAID IN FULL	APR 25 1961	8619		21.30								9415
3		126			30.34	8.8			31.22	3	PAID IN FULL	MAY 26 1961	6731		31.22								949
4		+ 64			15.42				15.42	4	PAID IN FULL	MAY 31 1961	17555		15.42								9424
5		84			20.22	5.8			20.80	5	PAID IN FULL	APR 24 1961	7576		20.80								9421
6		89			21.44	6.2			22.06	6	PAID IN FULL	MAY 4 1961	8852		22.06								9417
7	SOLD FOR TAXES	107			25.76	7.6			26.52	7	2nd HALF PAID 1st HALF PAID	OCT 31 1961 MAY 11 1961	14414 7206		13.36		13.36						9420
8										8													
9		11			2.64	0.8			2.72	9	PAID IN FULL	MAY 17 1961	9467		2.72								8900
10		11			2.64	0.8			2.72	10	PAID IN FULL	APR 21 1961	8481		2.72								8897
11										11													
12										12													
13										13													
14										14													
15										15													
16										16													
17										17													
18										18													
19										19													
20										20													
		N 64 534 598			14.98	3.14			14.72						12.46		13.26						

Camp Blanche | Lime Camp | Ponto Point | Bayview Beach | Pine of Best Shore | Ada Pine Beach | North Shore | Across 1st. Add'n

Assessment Roll and Tax List of Real Property in the Town of Ponto Lake

Form 5.C.D. MILLER-DAVIS CO., MINNEAPOLIS

* Indicate Type of Property: R-Residential, C-Commercial, I-Industrial, U-Utility, F-Farm, L-Lakeshore, T-Timber, M-Mineral

	IN WHOSE NAME ASSESSED		DESCRIPTION OF PROPERTY: SUBDIVISION	Sec. or Lot	Town or Block	Rng.	Number of Acres of Land (Acres / 100ths)	No. School Districts	Indicate Homestead Yes or No	Agri. or Seas. Rec. Yes or No	* Indicate Type Property	TRUE AND FULL VALUATIONS: LAND Exclusive of Structures and Improvements (Dollars)	BUILDINGS and Other Structures (Dollars)	MACHINERY Permanently Attached to Real Estate (Dollars)	TOTAL True and Full Value (Dollars)	ASSESSED VALUATIONS: RURAL: Homestead Up to $4,000 20% (Dollars)	RURAL: Over $4,000 and Non-Homestead 33⅓% (Dollars)	ALL OTHER: Timber Land Class 3c 20% (Dollars)	ALL OTHER: Homestead Up to $4,000 25% (Dollars)	ALL OTHER: Over $4,000 and Non-Homestead 40% (Dollars)	ALL OTHER: MACHINERY Permanently Attached to Real Estate 33⅓% (Dollars)	ALL OTHER: Seasonal and Recreational Cabins 33⅓% (Dollars)	TOTAL ASSESSED VALUE (Dollars)	Total Assessed Value as Equalized by the Board of Review (Dollars)	FINAL EQUALIZED VALUE (Dollars)
1	James H. + Sylvia B. Fullerton		NE¼ of NE¼	34	137	29	40	114	no	yes	T	105			105		35						35		
2	" " "		NW¼ of NE¼				40		no	yes	T	129	79 / 66		208 / 195		69 / 65						69 / 65		
3	Clayton E. + Ada D. Peterson		SW¼ of NE¼				40		no	yes	T	162			162		54						54		
4	" " "		SE¼ of NE¼				40		no	yes	T	141			141		47						47		
5																									
6	Daniel M. + Angeline M. Doolittle		NE¼ of NW¼				40		no	yes	L	45			45		15						15		
7	Matt E. + Lucille Novotney (Franciscus H. + Jacob Fred Novotney)		NW¼ of NW¼				40		yes	no	C	250	432 / 360		682 / 610	136 / 122							136 / 122		
8	Vern + Elmer Alexander		SW¼ of NW¼				40		no	yes	T	162			162		54						54		
9	" " " "		SE¼ of NW¼ less M.100'				34.47		no	no	C	150	277 / 231		427 / 381		142 / 127						142 / 127		
10	William E. + Ella B. Anderson		M.100' of E½ of NW¼				2.03		no	yes	L	21			21		7						7		
11	" " "		NE¼ of SW¼				40		yes	yes	R	175			175	35							35		
12	" " "		NW¼ of SW¼				40		yes	yes	R	175	222 / 135		397 / 360	79 / 72							79 / 72		
13	State of Minnesota		SW¼ of SW¼																						
14	State of Minnesota		SE¼ of SW¼ Govt Lot 3																						
15																									
16	Clayton E. + Ada D. Peterson		NE¼ of SE¼ Govt Lot 1				15.20		no	yes	T	48	22 / 18		70 / 66		23 / 22						23 / 22		
17	Red River Lumber Co.		NW¼ of SE¼ Govt Lot 2				25.30		no	yes	T	216			216		72						72		
18			SW¼ of SE¼																						
19			SE¼ of SE¼																						
20																									
							440.60					1779	860 / 1032		2639 / 2811	229 / 250	499 / 518						727 / 768		

	SOLD FOR TAXES	VALUATIONS BY SCHOOL DISTRICTS AS EQUALIZED BY DEPARTMENT OF TAXATION: District No. / Rate ... Mills (Dollars)	District No. / Rate ... Mills (Dollars)	District No. / Rate ... Mills (Dollars)	District No. / Rate ... Mills (Dollars)	District No. / Rate ... Mills (Dollars)	Tax Including State Homestead ... Mills ($ cts.)	State Tax on Non-Homestead 7.1 Mills ($ cts.)	SPECIAL TAXES ($ cts.)	SPECIAL TAXES ($ cts.)	TOTAL TAXES ($ cts.)		PAID	WHEN PAID (Month Day Year)	Number of Receipt	March Settlement 1961 ($ cts.)	June Settlement 1961 ($ cts.)	Penalty ($ cts.)	November Settlement 1961 ($ cts.)	Penalty ($ cts.)	Collections to First Monday in January 1962 ($ cts.)	Penalty ($ cts.)	Delinquent on First Monday in January 1962 ($ cts.)	Total Delinquent Tax and Penalty ($ cts.)	REMARKS
1			35				8.42	2.4			8.66	1	PAID IN FULL	APR 24 1961	7577		8.66								8892
2			69				16.62	4.8			17.10	2	PAID IN FULL	APR 24 1961			17.10								"
3			54				13.00	3.8			13.38	3	PAID IN FULL	MAY 17 1961	6367		13.38								8894
4			47				11.32	3.2			11.64	4	PAID IN FULL	MAY 17 1961			11.64								"
5												5													
6			15				3.62	1.0			3.72	6	PAID IN FULL	MAY 3 1961	7945		3.72								9433
7		H 1.36					36.16				36.16	7	PAID IN FULL	MAY 17 1961	9462		36.16								9413
8			54				13.00	3.8			13.38	8	PAID IN FULL	MAR 20 1961	5540		13.38								9783
9		1.42					37.74	10.0			38.74	9	PAID IN FULL	MAR 20 1961			38.74								"
10			7				1.68	0.4			1.72	10	PAID IN FULL	OCT 26 1961	16547										9722
11			H 35				8.42				8.42	11	PAID IN FULL	OCT 26 1961					29.16	1.42					"
12			H 79				19.02				19.02	12	PAID IN FULL	OCT 26 1961											"
13												13													
14												14													
15												15													
16			23				5.54	1.6			5.70	16	PAID IN FULL	MAY 17 1961	6367		5.70								8894
17			72				17.34	6.0			17.84	17	PAID IN FULL	MAY 3 1961	11299		17.84								8893
18												18													
19												19													
20												20													
		H 1.36	H 114.00				117.98																		
		1.42	376.00	5.18			93.70	3.60			145.48						166.32		29.16						
		2.78	490.00	7.68			211.88																		

Camp Blanchard | Camp Camp | Ponto Point | Hungman Beach | Pine of Back Shore | Ada Pine Beach | North Shore Acres 1st. Addition

Assessment Roll and Tax List of Real Property in the Town of Ports Lake

Form 5CD MILLER-DAVIS CO., MINNEAPOLIS

* Indicate Type of Property: R-Residential, C-Commercial, I-Industrial, U-Utility, F-Farm, L-Lakeshore, T-Timber, M-Mineral

IN WHOSE NAME ASSESSED		DESCRIPTION OF PROPERTY: SUBDIVISION	Sec. or Lot	Town or Block	Rng.	Number of Acres of Land: Acres	100ths	No. School Districts	Indicate Homestead Yes or No	Agri. or Seas. Recr. Yes or No	* Indicate Type of Property	TRUE AND FULL VALUATIONS: LAND Exclusive of Structures and Improvements	BUILDINGS and Other Structures	MACHINERY Permanently Attached to Real Estate	TOTAL True and Full Value	ASSESSED VALUATIONS: RURAL: Homestead Up to $4,000 20%	RURAL: Over $4,000 and Non-Homestead 33⅓%	ALL OTHER: Timber Land Class 3c 20%	ALL OTHER: Homestead Up to $4,000 25%	ALL OTHER: Over $4,000 and Non-Homestead 40%	ALL OTHER: MACHINERY Permanently Attached to Real Estate 33⅓%	ALL OTHER: Seasonal and Recreational Cabins 33⅓%	TOTAL ASSESSED VALUE	Total Assessed Value as Equalized by the Board of Review	FINAL EQUALIZED VALUE
												Dollars	Dollars	Dollars	Dollars	Dollars	Dollars	Dollars	Dollars	Dollars	Dollars	Dollars	Dollars	Dollars	Dollars
State of Minnesota	1	N E ¼ of N E ¼				35.12429		# 114																	
State of Minnesota	2	N W ¼ of N E ¼																							
State of Minnesota	3	S W ¼ of N E ¼																							
State of Minnesota	4	S E ¼ of N E ¼																							
	5																								
State of Minnesota	6	N E ¼ of N W ¼																							
State of Minnesota	7	N W ¼ of N W ¼																							
State of Minnesota	8	S W ¼ of N W ¼																							
State of Minnesota	9	S E ¼ of N W ¼																							
	10																								
State of Minnesota	11	N E ¼ of S W ¼																							
State of Minnesota	12	N W ¼ of S W ¼																							
State of Minnesota	13	S W ¼ of S W ¼																							
State of Minnesota	14	S E ¼ of S W ¼																							
	15																								
State of Minnesota	16	N E ¼ of S E ¼																							
State of Minnesota	17	N W ¼ of S E ¼																							
State of Minnesota	18	S W ¼ of S E ¼																							
State of Minnesota	19	S E ¼ of S E ¼																							
	20																								

	SOLD FOR TAXES	VALUATIONS BY SCHOOL DISTRICTS AS EQUALIZED BY DEPARTMENT OF TAXATION: District No. ..... Rate ..... Mills	District No. ..... Rate ..... Mills	District No. ..... Rate ..... Mills	District No. ..... Rate ..... Mills	District No. ..... Rate ..... Mills	District No. ..... Rate ..... Mills	Tax Including State Homestead ..... Mills	State Tax on Non-Homestead ..... Mills	SPECIAL TAXES	SPECIAL TAXES	TOTAL TAXES		PAID	WHEN PAID	Number of Receipt	March Settlement 1961	June Settlement 1961	Penalty	November Settlement 1961	Penalty	Collections to First Monday in January 1962	Penalty	Delinquent on First Monday in January 1962	Total Delinquent Tax and Penalty	REMARKS
		Dollars	Dollars	Dollars	Dollars	Dollars	Dollars	$ cts.	$ cts.	$ cts.	$ cts.	$ cts.			Month Day Year		$ cts.	$ cts.	$ cts.	$ cts.	$ cts.	$ cts.	$ cts.	$ cts.	$ cts.	
1													1													
2													2													
3													3													
4													4													
5													5													
6													6													
7													7													
8													8													
9													9													
10													10													
11													11													
12													12													
13													13													
14													14													
15													15													
16													16													
17													17													
18													18													
19													19													
20													20													

Camp Blanche | Kime Camp | Ports Point | Hampson Beach | Port of Bass Shore | Ada Pine Beach | North Shore | Bureau Int. Addn.

Form 5CD WILLIS-DAVIS CO., MINNEAPOLIS

Assessment Roll and Tax List of Real Property in the Town of Portsmouth Lake

Cass County, Minnesota, for Taxes for the Year 1960.

* Indicate Type of Property: R-Residential, C-Commercial, I-Industrial, U-Utility, F-Farm, L-Lakeshore, T-Timber, M-Mineral

	In Whose Name Assessed		Description of Property: Subdivision	Sec. or Lot	Town or Block	Rng.	Number of Acres of Land (Acres 100ths)	No. School District	Indicate Homestead Yes or No	Apt. or Seas. Rent. Yes or No	* Indicate Type of Property	True and Full Valuations: Land Exclusive of Structures and Improvements	Buildings and Other Structures	Machinery Permanently Attached to Real Estate	Total True and Full Value	Assessed Valuations: Rural: Homestead Up to $1,000 20%	Rural: Over $1,000 and Non-Homestead 33⅓%	All Other: Timber Land Class 3c 20%	All Other: Homestead Up to $4,000 25%	All Other: Over $4,000 and Non-Homestead 40%	All Other: Machinery Permanently Attached to Real Estate 33⅓%	All Other: Seasonal and Recreational Cabins 33⅓%	Total Assessed Value	Total Assessed Value as Equalized by the Board of Review	Final Equalized Value
												Dollars	Dollars	Dollars	Dollars	Dollars	Dollars	Dollars	Dollars	Dollars	Dollars	Dollars	Dollars	Dollars	Dollars
1	State of Minnesota		NE¼ of NE¼	36	139	27		114																	
2	State of Minnesota		NW¼ of NE¼																						
3	State of Minnesota		SW¼ of NE¼																						
4	State of Minnesota		SE¼ of NE¼																						
5																									
6	State of Minnesota		NE¼ of NW¼																						
7	State of Minnesota		NW¼ of NW¼																						
8	State of Minnesota		SW¼ of NW¼																						
9	State of Minnesota		SE¼ of NW¼																						
10																									
11	State of Minnesota		NE¼ of SW¼																						
12	State of Minnesota		NW¼ of SW¼																						
13	State of Minnesota		SW¼ of SW¼ Except Pt. 1																						
14	Harry & Hilda Burk		SE¼ of SW¼				40		Yes	Yes	T	180			180	36							36		
15																									
16	Jerome Eibel		NE¼ of SE¼				40		Yes	Yes	F	225	108 90		333 315	67 63							67 63		
17	State of Minnesota		NW¼ of SE¼																						
18	Harry & Hilda Burk		SW¼ of SE¼				40		Yes	Yes	F	180	420 350		600 530	120 106							120 106		
19	" " "		SE¼ of SE¼				40		Yes	Yes	F	180			180	36							36		
20																									
							160					765	440 528		1205 1293	241 259							241 259		

	Sold for Taxes	Valuations by School Districts as Equalized by Department of Taxation: District No. ____ Rate ____ Mills	District No. ____ Rate ____ Mills	District No. 114 Rate 24.95 Mills	District No. ____ Rate ____ Mills	District No. ____ Rate ____ Mills	District No. ____ Rate ____ Mills	Tax Including State Homestead ____ Mills	State Tax on Non-Homestead ____ Mills	Special Taxes	Special Taxes	Total Taxes	Paid	When Paid	Number of Receipt	March Settlement 1961	June Settlement 1961	Penalty	November Settlement 1961	Penalty	Collections to First Monday in January 1962	Penalty	Delinquent on First Monday in January 1962	Total Delinquent Tax and Penalty	Remarks
		Dollars	Dollars	Dollars	Dollars	Dollars	Dollars	$ cts.	$ cts.	$ cts.	$ cts.	$ cts.		Month Day Year		$ cts.	$ cts.	$ cts.	$ cts.	$ cts.	$ cts.	$ cts.	$ cts.	$ cts.	
1													1												
2													2												
3													3												
4													4												
5													5												
6													6												
7													7												
8													8												
9													9												
10													10												
11													11												
12													12												
13													13												
14	✓		# 36					866				866	14	1st HALF PAID MAY 31 1961	14523		433						433	476	8891
15													15												
16			# 67					1614				1614	16	PAID IN FULL MAY 31 1961	6807		1614								8890
17													17												
18	✓		# 120					2890				2890	18	Part Paid MAY 31 1961	14523		1456						1434	1577	8891
19	✓		# 36					866				866	19	Part Paid MAY 31 1961			433						433	476	"
20													20												
			# 259					6236				6236					3936						3300		

Camp Blanche | Kinns Camp | Pontoo Point | Bungalow Beach | Part of Beach | Ada Fine Beach | North Shore Bungalow Lots Add'n

Assessment Roll and Tax List of Real Property in the ..... of ..... Cass County, Minnesota, for Taxes for the Year 1960.

Form 5CD HILLER-DAVIS CO., MINNEAPOLIS

* Indicate Type of Property: R-Residential, C-Commercial, I-Industrial, U-Utility, F-Farm, L-Lakeshore, T-Timber, M-Mineral

	IN WHOSE NAME ASSESSED	DESCRIPTION OF PROPERTY: SUBDIVISION	Sec. or Lot	Town or Block	Rng.	Number of Acres of Land: Acres	Number of Acres of Land: 100ths	No. School District	Indicate Homestead Yes or No	Agri. or Seas. Recr. Yes or No	* Indicate Type of Property	TRUE AND FULL VALUATIONS: LAND Exclusive of Structures and Improvements	BUILDINGS and Other Structures	MACHINERY Permanently Attached to Real Estate	TOTAL True and Full Value	ASSESSED VALUATIONS: RURAL: Homestead Up to $4,000 20%	RURAL: Over $4,000 and Non-Homestead 33⅓%	ALL OTHER: Timber Land Class 3c 20%	ALL OTHER: Homestead Up to $4,000 25%	ALL OTHER: Over $4,000 and Non-Homestead 40%	ALL OTHER: MACHINERY Permanently Attached to Real Estate 33⅓%	ALL OTHER: Seasonal and Recreational Cabins 33⅓%	TOTAL ASSESSED VALUE	Total Assessed Value as Equalized by the Board of Review	FINAL EQUALIZED VALUE
												Dollars	Dollars	Dollars	Dollars	Dollars	Dollars	Dollars	Dollars	Dollars	Dollars	Dollars	Dollars	Dollars	Dollars
1		N E ¼ of N E ¼																							
2		N W ¼ of N E ¼																							
3		S W ¼ of N E ¼																							
4		S E ¼ of N E ¼																							
5																									
6		N E ¼ of N W ¼																							
7		N W ¼ of N W ¼																							
8		S W ¼ of N W ¼																							
9		S E ¼ of N W ¼																							
10																									
11		N E ¼ of S W ¼																							
12		N W ¼ of S W ¼																							
13		S W ¼ of S W ¼																							
14		S E ¼ of S W ¼																							
15																									
16		N E ¼ of S E ¼																							
17		N W ¼ of S E ¼																							
18		S W ¼ of S E ¼																							
19		S E ¼ of S E ¼																							
20																									

	SOLD FOR TAXES	VALUATIONS BY SCHOOL DISTRICTS AS EQUALIZED BY DEPARTMENT OF TAXATION: District No. ..... Rate ..... Mills	District No. ..... Rate ..... Mills	District No. ..... Rate ..... Mills	District No. ..... Rate ..... Mills	District No. ..... Rate ..... Mills	District No. ..... Rate ..... Mills	Tax Including State Homestead ..... Mills	State Tax on Non-Homestead ..... Mills	SPECIAL TAXES	SPECIAL TAXES	TOTAL TAXES		PAID	WHEN PAID	Number of Receipt	March Settlement 1961	June Settlement 1961	Penalty	November Settlement 1961	Penalty	Collections to First Monday in January 1962	Penalty	Delinquent as First Monday in January 1962	Total Delinquent Tax and Penalty	REMARKS
		Dollars	Dollars	Dollars	Dollars	Dollars	Dollars	$ cts.	$ cts.	$ cts.	$ cts.	$ cts.			Month Day Year		$ cts.	$ cts.	$ cts.	$ cts.	$ cts.	$ cts.	$ cts.	$ cts.	$ cts.	
1													1													
2													2													
3													3													
4													4													
5													5													
6													6													
7													7													
8													8													
9													9													
10													10													
11													11													
12													12													
13													13													
14													14													
15													15													
16													16													
17													17													
18													18													
19													19													
20													20													

Assessment Roll and Tax List of Real Property in the ____ of ____

Form 5.C.D. MILLER-DAVIS CO., MINNEAPOLIS

* *Indicate Type of Property: R-Residential, C-Commercial, I-Industrial, U-Utility, F-Farm, L-La*

	IN WHOSE NAME ASSESSED	DESCRIPTION OF PROPERTY: SUBDIVISION	Sec. or Lot	Town or Block	Rng.	Number of Acres of Land: Acres	Number of Acres of Land: 100ths	No. School District	Indicate Homestead Yes or No	Agrt. or Seas. Rec. Yes or No	Indicate Type of Property	TRUE AND FULL VALUATIONS: LAND Exclusive of Structures and Improvements (Dollars)	BUILDINGS and Other Structures (Dollars)	MACHINERY Permanently Attached to Real Estate (Dollars)	TOTAL True and Full Value (Dollars)	ASSESSED: RURAL: Homestead Up to $4,000 20% (Dollars)	RURAL: Over $4,000 and Non-Homestead 33⅓% (Dollars)	ALL OTHER: Timber Land Class 3c 20% (Dollars)	ALL OTHER: Homestead Up to $4,000 25% (Dollars)	ALL OTHER: Over $4,000 and Non-Homestead 40% (Dollars)
1		N E ¼ of N E ¼																		
2		N W ¼ of N E ¼																		
3		S W ¼ of N E ¼																		
4		S E ¼ of N E ¼																		
5																				
6		N E ¼ of N W ¼																		
7		N W ¼ of N W ¼																		
8		S W ¼ of N W ¼																		
9		S E ¼ of N W ¼																		
10																				
11		N E ¼ of S W ¼																		
12		N W ¼ of S W ¼																		
13		S W ¼ of S W ¼																		
14		S E ¼ of S W ¼																		
15																				
16		N E ¼ of S E ¼																		
17		N W ¼ of S E ¼																		
18		S W ¼ of S E ¼																		
19		S E ¼ of S E ¼																		
20																				

PAGES

47

THRU

52

BLANK

Cass County, Minnesota, for Taxes for the Year 1960.

	...ding ...ate ...sted ... Mills	State Tax on Non-Homestead ___ Mills (cts.)	State Tax on Non-Homestead ___ Mills ($ cts.)	SPECIAL TAXES ($ cts.)	SPECIAL TAXES ($ cts.)	TOTAL TAXES ($ cts.)		PAID	WHEN PAID (Month Day Year)	Number of Receipt	March Settlement 1961 ($ cts.)	June Settlement 1961 ($ cts.)	Penalty ($ cts.)	November Settlement 1961 ($ cts.)	Penalty ($ cts.)	Collections to First Monday in January 1962 ($ cts.)	Penalty ($ cts.)	Delinquent on First Monday in January 1962 ($ cts.)	Total Delinquent Tax and Penalty ($ cts.)	REMARKS
1							1													
2							2													
3							3													
4							4													
5							5													
6							6													
7							7													
8							8													
9							9													
10							10													
11							11													
12							12													
13							13													
14							14													
15							15													
16							16													
17							17													
18							18													
19							19													
20							20													

Camp Blanche | Kimo Camp | Ponto Point | Bramson Beach | Part of East Shore | Ada Pine Beach | North Shore | Bureau Lts. Add'n

Assessment Roll and Tax List of Real Property in the Town of Portsto Lake, Cass County, Minnesota, for Taxes for the Year 1960.

* Indicate Type of Property: R-Residential, C-Commercial, I-Industrial, U-Utility, F-Farm, L-Lakeshore, T-Timber, M-Mineral

	In Whose Name Assessed	Description of Property: Subdivision	Sec. or Lot	Town or Blk.	Rng.	Number of Acres of Land: Acres	100ths	No. School District	Indicate Homestead Yes or No	Agri. or Seas. Resi. Yes or No	Indicate Type of Property*	Land Exclusive of Structures and Improvements	Buildings and Other Structures	Machinery Permanently Attached to Real Estate	Total True and Full Value	Rural: Homestead Up to $4,000 20%	Rural: Over $4,000 and Non-Homestead 33⅓%	All Other: Timber Land Class 3a 20%	All Other: Homestead Up to $4,000	All Other: Over $4,000 and Non-Homestead	Machinery Permanently Attached to Real Estate 33⅓%	Seasonal and Recreational Cabins 33⅓%	Total Assessed Value	Total Assessed Value as Equalized by the Board of Review	Final Equalized Value	Remarks
								#				Dollars	Dollars	Dollars	Dollars	Dollars	Dollars	Dollars	Dollars	Dollars	Dollars	Dollars	Dollars	Dollars	Dollars	
1	Blanche M. Aldmendinger	All of Part Sec 31-134-29		1	Rem 1.000'	114	no	no	L	60 / 50			60 / 50					24 / 20				24 / 20			9740
2	Lawrence Diener	S 145' of Blk		1			no	no	R	34 / 38	92 / 77		126 / 105					50 / 42				50 / 42			9412
3	Lawrence, Grace & Calvin Doty	N 200' of 600' of Blk.		1			no	yes	R	32 / 38	120 / 100		152 / 132								51 / 44	51 / 44			9351
4	Otto W. + Kate Abel	S 373' of Blk		1	Rem 1.145'		yes	no	T	32			32					8				8			
5																										
6																										
7																										
8																										
9																										
10																										
11	Thurston H. + Ina Bobb 1/2, Harry L + Myrtle Shelly 1/2	W 1/2 of Lot 11 Being Adjacent to Lot 4					no	no	L	6 / 5			6 / 5						2			2 / 2			
12	Otto W. + Kate Abel	W 1/2 of Lot 11 Being Adjacent to					yes	no	L	17 / 16			17 / 16					5 / 4				5 / 4			9220
13		Lot 2 N 200' + E 1/2 of Lot 12 Adjacent to Lot 3 N 200' of Block		1																						
14	Blanche M. Aldmendinger	Rem. of Lot 12 + all Lot 13 Rem.					no	no	L	48 / 40			48 / 40						19 / 16			19 / 16			9740
15																										
16																										
17																										
18																										
19																										
20																										
										303 / 237	177 / 212		320 / 449					12 / 14	80 / 95		44 / 51	136 / 160			

	Sold for Taxes	Valuations by School Districts as Equalized by Department of Taxation: District No. 114 Rate 26 Mills	District No. 114 Rate 26 Mills	District No. 114 Rate 26 Mills	District No. 114 Rate 26 Mills	District No. Rate Mills	District No. Rate Mills	Tax Including State Homestead Mills	State Tax on Non-Homestead 7.0 Mills	Special Taxes	Special Taxes	Total Taxes	Paid	When Paid (Month Day Year)	Number of Receipt	March Settlement 1961	June Settlement 1961	Penalty	November Settlement 1961	Penalty	Collections to First Monday in January 1962	Penalty	Delinquent on First Monday in January 1962	Total Delinquent Tax and Penalty	Remarks
		Dollars	Dollars	Dollars	Dollars	Dollars	Dollars	$ cts.	$ cts.	$ cts.	$ cts.	$ cts.				$ cts.	$ cts.	$ cts.	$ cts.	$ cts.	$ cts.	$ cts.	$ cts.	$ cts.	
1		24						638	16			654	Balance Paid / Part Paid	MAY 3 1 1961 / MAY 2 4 1961	14524 / 11016		327 / 327								9740
2		50						1330	36			1366	PAID IN FULL	MAY 9 1961	9073		1366								9412
3				51				1228	36			1264	PAID IN FULL	MAY 9 1961	9074		1264								9351
4		# 9						240				240	2nd HALF PAID / 1st HALF PAID	SEP 1 0 1961 / MAY 4 1961	15461 / 8860		120		120						9741
5																									
6																									
7																									
8																									
9																									
10																									
11		2						54	02			56	2nd HALF PAID / 1st HALF PAID	MAY 3 1 1961 / MAY 4 1961	14170 / 8856		28		28						9220
12		# 5						132				132	2nd HALF PAID / 1st HALF PAID	SEP 1 0 1961 / MAY 4 1961	15461 / 8860		66		66						9741
13																									
14		19						506	14			520	Balance Due / Part Paid	MAY 3 1 1961 / MAY 2 4 1961	14524 / 11016		227 / 293								9740
15																									
16																									
17																									
18																									
19																									
20																									
		# 14 / 95 / 109		51 / 146 / 160				1228 / 2400 / 4128	104			4232					4018		214						

Sun Snodgrass | Kinne Camp | Portsto Point | Resource Branch | Part of East Shore | Ada Pine Branch | North Shore | Across Lake Add'n

Form 54 MILLER-DAVIS CO., MINNEAPOLIS

Assessment Roll and Tax List of Real Property in the Town of Ponto Lake, Cass County, Minnesota, for Taxes for the Year 1960.

* Indicate Type of Property: R-Residential, C-Commercial, I-Industrial, U-Utility, F-Farm, L-Lakeshore, T-Timber, M-Mineral

	In Whose Name Assessed	Description of Property: Subdivision	Sec. or Lot	Town or Block	Rng.	Number of Acres of Land (Acres 100ths)	No. School District	Indicate Homestead Yes No	Agt. or Soldiers Res. Yes No	* Indicate Type of Property	True and Full Valuations: Land Exclusive of Structures and Improvements	Buildings and Other Structures	Machinery Permanently Attached to Real Estate	Total True and Full Value	Assessed Valuations: Rural: Homestead Up to $1,000 20%	Rural: Over $1,000 and Non-Homestead 33⅓%	All Other: Timber Land Class 3a 20%	All Other: Homestead Up to $4,000 + 25%	All Other: Over $4,000 and Non-Homestead + 40%	Machinery Permanently Attached to Real Estate 33⅓%	Seasonal and Recreational Cabins 33⅓%	Total Assessed Value	Total Assessed Value as Equalized by the Board of Review	Final Equalized Value
		Camp Blanche									Dollars	Dollars	Dollars	Dollars	Dollars	Dollars	Dollars	Dollars	Dollars	Dollars	Dollars	Dollars	Dollars	Dollars
1	Blanche M. Aldmendinger		1	2			114	no	yes	L	60			60							20	20		
2	" "		2					no	yes	L	60			60							20	20		
3	" "		3					no	yes	L	60			60							20	20		
4	" "		4					no	yes	L	60			60							20	20		
5	" "		5					no	yes	L	61	258 215		319 276							106 92	106 92		
6	" "		6					no	yes	L	60			60							20	20		
7	Lauerer, Grace & Calvin Katy		7					no	yes	L	74	264 220		338 294							113 98	113 98		
8	Otto W. + Kate Abel		8					no yes	no	C	96	230 264 480 576		431 776				167 139	104 88			271 227		
9																								
10	Harry L. + Myrle R. Stultz ½ int. Thurston H. + Iva C. Babb ½ int.		9	2				no		C	96 80	732 610		828 690					331 276			331 276		
11																								
12	Harry L. + Myrle R. Stultz ½ int. Thurston H. + Iva C. Babb ½ int.		1	3				no	no	L	72 60			72 60					29 24			29 24		
13																								
14																								
15																								
16																								
17																								
18																								
19																								
20																								
											681 694	1745 2044		2396 2788				139 167	388 464		290 319	817 950		

	Valuations by School Districts as Equalized by Department of Taxation: District No. 114 Rate ___ Mills	District No. 114 Rate ___ Mills	District No. 114 Rate ___ Mills	District No. 114 Rate ___ Mills	District No. ___ Rate ___ Mills	District No. ___ Rate ___ Mills	Tax Including State Homestead ___ Mills	State Tax on Non-Homestead 1.9 Mills	Special Taxes	Special Taxes	Total Taxes	Paid	When Paid Month Day Year	Number of Receipt	March Settlement 1961	June Settlement 1961	Penalty	November Settlement 1961	Penalty	Collections to First Monday in January 1962	Penalty	Delinquent on First Monday in January 1962	Total Delinquent Tax and Penalty	Remarks
	Dollars	Dollars	Dollars	Dollars	Dollars	Dollars	$ cts.	$ cts.	$ cts.	$ cts.	$ cts.		Month Day Year		$ cts.	$ cts.	$ cts.	$ cts.	$ cts.	$ cts.	$ cts.	$ cts.	$ cts.	
1		20					482	14			496	1	PAID IN FULL MAY 24 1961			496								
2		20					482	14			496	2	PAID IN FULL MAY 24 1961			496								
3		20					482	14			496	3	PAID IN FULL MAY 24 1961	11016		496								
4		20					482	14			496	4	PAID IN FULL MAY 24 1961			496								
5		106					2552	74			2626	5	PAID IN FULL MAY 24 1961	175-24		2526								
6		20					482	14			496	6	PAID IN FULL MAY 24 1961			496								
7		113					2722	80			2802	7	PAID IN FULL MAY 9 1961	9074		28 02								9351
	4 167												PAID IN FULL SEP 1 1961	15661										
8	104						7204	72			7276	8	1st HALF PAID MAY 4 1961	8860		36 38		36 38						9741
9												9	2nd HALF PAID AUG 1 1961	14170										9350
10	331						8798	232			9030	10	1st HALF PAID MAY 4 1961	8856		45 15		45 15						
11												11	2nd HALF PAID AUG 1 1961	14170										
12	29						770	20			790	12	1st HALF PAID MAY 4 1961	8856		39 50		39 50						9350
13												13												
14												14												
15												15												
16												16												
17												17												
18												18												
19												19												
20												20												
	4 167 464 631	319	167 283 950				7684 16772 24456	548			25004					16456		85 42						

Camp Blanche | Shoreline | Kime Camp | Ponto Point | Tamarack Beach | Pine of East Shore | Ada Pine Beach | North Shore | Across Lake Addition

Assessment Roll and Tax List of Real Property in the Town of Pente Lake

Form 3C Miller-Davis Co., Minneapolis

* Indicate Type of Property: R-Residential, C-Commercial, I-Industrial, U-Utility, F-Farm, L-Lakeshore, T-Timber, M-Mineral

	In Whose Name Assessed	Description of Property: Subdivision	Sec. or Lot	Town or Block	Rng.	Number of Acres of Land (Acres 300ths)	No. School District	Indicate Homestead Yes or No	Agri. or Seas. Rev. Yes or No	* Indicate Type of Prop.	True and Full Valuations: Land Exclusive of Structures and Improvements	Buildings and Other Structures +2890	Machinery Permanently Attached to Real Estate	Total True and Full Value	Assessed Valuations: Rural: Homestead Up to $4,000 20%	Rural: Over $4,000 and Non-Homestead 33⅓%	All Other: Timber Land Class 2c 20%	All Other: Homestead Up to $4,000 25% +22.00	All Other: Over $4,000 Non-Homestead 40%	All Other: Machinery Permanently Attached to Real Estate 33⅓%	All Other: Seasonal and Recreational Cabins 33⅓%	Total Assessed Value	Total Assessed Value as Equalized by the Board of Review	Final Equalized Value	Remarks
		Kinne Camp									Dollars	Dollars	Dollars	Dollars	Dollars	Dollars	Dollars	Dollars	Dollars	Dollars	Dollars	Dollars	Dollars	Dollars	
		Part of Lot 5 Sec. 16-137-29																							
1	Anna H. + Alexander M. Duff	2.33 of 71.150 of Lots	1				114	yes	no	L	24 26			26 26				6 5				6 5			9494
2	" " "		1					yes	no	L	43 36	307 256		350 292				88 73				88 73			"
3	" " "		2					yes	no	L	43 36			43 36				11 9				11 9			"
4	Helen Marcoux		3					no	yes	L	35	156 130		191 165							44 55	44 55			9487
5	Lee + Ada R. + Walter Chapman		4					yes	no	L	62 52	264 220		326 272				81 68				81 68			8856
6	Bessie + Cornelius Hoinke		5					no	yes	L	52	269 224		321 276							197 92	197 92			9497
7	Charles Hardy + Rita Beardon Gregory (Frederick + Rita Hardy Gregory)		6					no	yes	L	51	594 495		645 546							215 182	215 182			9485
8	Clarence C. Martin + Mary K. Biers		7					no	yes	L	42	227 189		269 231				90 77			90 77	90 77			8869
9	James T. + Ada S. Callinson		8					no	yes	L	51	425 354		476 405							159 135	159 135			10016
10	Robert D. + Roberta Swanson		9					no	yes	L	53	563 467		616 522							205 174	205 174			9448
11	Calvin H. + Alice Muir Schmitt		10					no	yes	L	53	225 189		278 232							109 94	109 94			10630
12	Rose A. Lucas		11					no	yes	L	53	329 274		382 327							127 109	127 109			9445
13	Frederick + Mamie Hohage		12					no	yes	L	51	201 168		252 219				84 73				84 73			9446
14	" " "		13					no	yes	L	42			42							14	14			"
15	William + Evelyn M. Scanlon		14					no	yes	L	42			42							14	14			9426
16	Cecelia Fissel		15					no	yes	L	56	192 160		248 216				82 72			82 72	82 72			"
17	Thomas D. + Frances E. Ferguson		16					no	yes	L	34	227 189		261 223				88 75			88 75	88 75			9488
18	Paul B. + Frances E. Loomis		17					no	yes	L	57	180 150		237 207				79 69			79 69	79 69			9444
19	F. W. Lamberton		18					yes	no	L	66 55	164 137		230 192				57 48				57 48			9447
20																									
											972	3144		4117				203			1225	1428			
											972	4393		5285				243			1437	1680			

Cass County, Minnesota, for Taxes for the Year 1960.

	Sold for Taxes	Valuations by School Districts as Equalized by Department of Taxation: District No. 710 Rate 21.8 Mills	District No. 114 Rate 21.8 Mills	District No. 114 Rate 21.8 Mills	District No. 114 Rate 21.8 Mills	District No. Rate Mills	District No. Rate Mills	Tax Including State Homestead Mills	State Tax on Non-Homestead 9.0 Mills	Special Taxes	Special Taxes	Total Taxes	Paid	When Paid	Number of Receipt	March Settlement 1961	June Settlement 1961	Penalty	November Settlement 1961	Penalty	Collections to First Monday in January 1962	Penalty	Delinquent on First Monday in January 1962	Penalty	Total Delinquent Tax and Penalty	Remarks
		Dollars	Dollars	Dollars	Dollars	Dollars	Dollars	$ cts.	$ cts.	$ cts.	$ cts.	$ cts.	Month Day Year			$ cts.	$ cts.	$ cts.	$ cts.	$ cts.	$ cts.	$ cts.	$ cts.	$ cts.	$ cts.	
1		# 6						160				160	2nd HALF PAID AUG 2 1961 / 1st HALF PAID AUG 2 0 1960													
2		# 88						2340				2340	1st HALF PAID MAY 2 0 1960 / 2nd HALF PAID AUG 2 1961	11132 / 6722			1396		1396							
3		# 11						242				242	1st HALF PAID MAY 2 0 1960													
4				64				1542	44			1586	PAID IN FULL MAY 4 1961	8854			1586									9489
5		# 81						2154				2154	PAID IN FULL	8335	2154											8856
6				107				2576	76			2652	PAID IN FULL MAY 2 2 1961	10343			2652									9497
7				215				5178	150			5328	PAID IN FULL MAY 3 1 1961	14473			5328									9485
8				90				2168	64			2232	PAID IN FULL FEB 2 8 1961	4420	2232											8869
9				159				3828	112			3940	PAID IN FULL APR 1 8 1961	7451			3940									10016
10				205				4936	144			5080	PAID IN FULL MAY 8 1961	8883			5080									9448
11	TAX LIEN SOLD FOR TAXES			109				2624	76			2700	1st HALF PAID APR 2 4 1961	7578			1350						1350			10630
12				127				3058	90			3148	PAID IN FULL MAY 2 0 1961	10725			3148									9445
13				84				2022	58			2080	PAID IN FULL APR 1 7 1961	15971			2080									9446
14				14				338	10			348	PAID IN FULL APR 1 7 1961				348									"
15				14				338	10			348	1st HALF PAID MAY 3 1 1961	Bal Alg & R #33905 - Cert 1329 1-18 1962												9426
16				82				1974	58			2032	1st HALF PAID MAY 3 1 1961	14475			1146									"
17				88				2120	62			2182	PAID IN FULL APR 2 1 1961	8513			2182									9488
18				79				1902	56			1958	PAID IN FULL MAY 2 2 1961	10345			1958									9444
19		# 57						1516				1516	PAID IN FULL MAY 1 2 1961	9313			1516									9447
20																										
		# 243		1437	243	1437		34604	646	1010		42076				#386	33754		1396				25 40			
						1680		41066																		

Assessment Roll and Tax List of Real Property in the ____ of ____ Cass County, Minnesota, for Taxes for the Year 1960.

Form 5C MILLER-DAVIS CO., MINNEAPOLIS

* Indicate Type of Property: R-Residential, C-Commercial, I-Industrial, U-Utility, F-Farm, L-Lakeshore, T-Timber, M-Mineral

	In Whose Name Assessed	Description of Property: Subdivision	Sec. or Lot	Town or Block	Rng.	Number of Acres of Land: Acres	100ths	No. School District	Indicate Homestead Yes or No	Agri. or Seas. Rec. Yes or No	* Indicate Type of Property	True and Full Valuations: Land Exclusive of Structures and Improvements	Buildings and Other Structures	Machinery Permanently Attached to Real Estate	Total True and Full Value	Assessed Valuations: Rural: Homestead Up to $1,000 20%	Rural: Over $1,000 and Non-Homestead 33⅓%	All Other: Timber Land Class 3a 20%	All Other: Homestead Up to $4,000 25%	All Other: Over $4,000 Non-Homestead 40%	All Other: Machinery Permanently Attached to Real Estate 33⅓%	All Other: Seasonal and Recreational Cabins 33⅓%	Total Assessed Value	Total Assessed Value as Equalized by the Board of Review	Final Equalized Value
		Potato Lk. Lots 3 & 4 Sec. 7-137-29										Dollars	Dollars	Dollars	Dollars	Dollars	Dollars	Dollars	Dollars	Dollars	Dollars	Dollars	Dollars	Dollars	Dollars
1	Geo J Schottler Schottler		1	1				114	no	no	L	40 35			40 35					16 14			16 14		
2	" "		2						no	no	L	40 35			40 35					16 14			16 14		
3	" "		3						no	no	L	40 35			40 35					16 14			16 14		
4	" "		4						no	no	L	40 35			40 35					16 14			16 14		
5	" "		5						no	no	L	40 35			40 35					16 14			16 14		
6	" "		6						no	no	L	40 35			40 35					16 14			16 14		
7	" "		7						no	no	L	40 35			40 35					16 14			16 14		
8	" "		8						no	no	L	40 35			40 35					16 14			16 14		
9																									
10																									
11																									
12																									
13																									
14																									
15																									
16																									
17																									
18																									
19																									
20																									
												280 320			280 320					112 128			112 128		

	Sold for Taxes	Valuations by School Districts as Equalized by Department of Taxation: District No. 114 Rate 34.7 Mills						Tax including State Homestead	State Tax on Non-Homestead 10.0 Mills	Special Taxes	Special Taxes	Total Taxes	Paid	When Paid: Month Day Year	Number of Receipt	March Settlement 1961	June Settlement 1961	Penalty	November Settlement 1961	Penalty	Collections to First Monday in January 1962	Penalty	Delinquent on First Monday in January 1962	Total Delinquent Tax and Penalty	Remarks
		Dollars	Dollars	Dollars	Dollars	Dollars	Dollars	$ cts.	$ cts.	$ cts.	$ cts.	$ cts.				$ cts.	$ cts.	$ cts.	$ cts.	$ cts.	$ cts.	$ cts.	$ cts.	$ cts.	
1		16						426	12			438	1	PAID IN FULL MAY 29 1961											7453
2		16						426	12			438	2	PAID IN FULL MAY 29 1961											"
3		16						426	12			438	3	PAID IN FULL MAY 29 1961											"
4		16						426	12			438	4	PAID IN FULL MAY 29 1961											"
5		16						426	12			438	5	PAID IN FULL MAY 29 1961	6724		3504								"
6		16						426	12			438	6	PAID IN FULL MAY 29 1961											"
7		16						426	12			438	7	PAID IN FULL MAY 29 1961											"
8		16						426	12			438	8	PAID IN FULL MAY 29 1961											"
9													9												
10													10												
11													11												
12													12												
13													13												
14													14												
15													15												
16													16												
17													17												
18													18												
19													19												
20													20												
		128						3408	96			3504					3504								

Sandpiper End Addition | Leaher's Lake | Pine Point Beach | Point of East Shore | Ada Pine Beach | North Shore | Breezy Pt. Addition | Camp Blanch | Camp | Pine Point

Assessment Roll and Tax List of Real Property in the Town of Ponto Lake — Cass County, Minnesota, for Taxes for the Year 1960.

Form 54 — MILES-DAVIS CO., MINNEAPOLIS

* Indicate Type of Property: R-Residential, C-Commercial, I-Industrial, U-Utility, F-Farm, L-Lakeshore, T-Timber, M-Mineral

	In Whose Name Assessed		Description of Property: Subdivision	Sec. or Lot	Town or Block	Rng.	Number of Acres of Land (Acres 100ths)	School District	Indicate Homestead Yes No	Agri. or Seas. Rec. Yes No	* Indicate Type Property	True and Full Valuations: Land Exclusive of Structures and Improvements	Buildings and Other Structures	Machinery Permanently Attached to Real Estate	Total, True and Full Value
												Dollars	Dollars	Dollars	Dollars
			Ponto Pt.										120 970		
1	Kate Miller			1	2		1.4	6	no	yes	L	42	198 165		240 207
2	Charles W. Miller			2					no	no	L	42 35			42 35
3	Mae E. Schattler			3					no	no	L	42 35			42 35
4	" "			4					no	no	L	42 35			42 35
5	" "			5					no	no	L	42 35			42 35
6	George J. Schattler			6					no	no	L	42 35			42 35
7	Neralee Jo Shirley Williams			7					no	no	L	42 35			42 35
8	Kenneth B. Schattler			8					no	no	L	42 35			42 35
9	" "			9					no	no	L	42 35			42 35
10	Edward & Margarete Sullgrad			10					yes	no	L	48 40	288 240		336 280
11	E. T. & Meg Sargent			11					no	yes	L	42	144 120		186 162
12	" " "		S½ of	12					no	yes	L	21			21
13	Sterling F. Sargent & Eileen Bradley		N½ of	12					no	yes	L	21			21
14	" " " "			13					no	yes	L	40	330 275		370 315
15	Guy B. & Blanche L. Williams			14					no	yes	L	42	180 150		222 192
16	" " " "			15 less N 25'					no	yes	L	36			36
17	Peter B. & Jeanette M. Sargent		N 25' of	15					yes	no	R	48 40	576 480		624 520
18	" " "			16											
19	Wilbur K. & Carl William Gustason			17 less S 47'					yes	no	L	42 35	342 285		384 320
20	Peter & Jeanette M. Sargent		S 47' of	17					yes	no	L	15 12			15 12
												651 733	1715 2058		2366 2791

	Assessed Valuations: Rural Homestead Up to $4,000 20%	Rural Over $4,000 and Non-Homestead 33⅓%	All Other Timber Land Class 3a 20%	All Other Homestead Up to $4,000 25%	All Other Over $4,000 and Non-Homestead 40%	All Other Machinery Permanently Attached to Real Estate 33⅓%	All Other Seasonal and Recreational Cabins 33⅓%	Total Assessed Value	Total Assessed Value as Equalized by the Board of Review	Final Equalized Value	Sold for Taxes	Valuations by School Districts as Equalized by Department of Taxation: District No. 114 Rate 26 Mills	District No. 114 Rate 26 Mills	District No. 114 Rate 26 Mills	Tax including State Homestead 18 Mills
	Dollars	Dollars	Dollars	Dollars	Dollars	Dollars	Dollars	Dollars	Dollars	Dollars		Dollars	Dollars	Dollars	$ cts.
1							80 69	80 69						80	1926
2					17			17				17			452
3					17			17				17			452
4					17			17				17			452
5					17			17				17			452
6					17			17				17			452
7					17			17				17			452
8					17			17				17			452
9					17			17				17			452
10				84 70				84 70				84			2232
11							62 54	62 54						62	1494
12							7	7						7	168
13							7	7						7	168
14							123 105	123 105						123	2962
15							74 64	74 64						74	1782
16							12	12						12	288
17				156 130				156 130				156			4146
18															
19				96 80				96 80				96			2552
20				3				3				3			80
				383 319	17 14		318 265	718 598				475	365	240	21414

	State Tax on Non-Homestead 18 Mills	Special Taxes	Special Taxes	Total Taxes		Paid	When Paid: Month Day Year	Number of Receipt	March Settlement 1961	June Settlement 1961	Penalty	November Settlement 1961	Penalty	Collections to First Monday in January 1962	Penalty	Delinquent on First Monday in January 1962	Total Delinquent Tax and Penalty	Remarks
	$ cts.	$ cts.	$ cts.	$ cts.					$ cts.	$ cts.	$ cts.	$ cts.	$ cts.	$ cts.	$ cts.	$ cts.	$ cts.	
1	56			1982	1	PAID IN FULL	MAR 14 1961	7349		1982								8883
2	12			464	2	PAID IN FULL	MAR 14 1961			464								"
3	12			464	3	PAID IN FULL	MAY 3 1961	14415		1392								9457
4	12			464	4	PAID IN FULL	MAY 3 1961											"
5	12			464	5	PAID IN FULL	MAY 3 1961											"
6	12			464	6	PAID IN FULL	MAY 26 1961	6724		925								9453
7	12			464	7	PAID IN FULL	MAY 26 1961											"
8	12			464	8	PAID IN FULL	APR 19 1961	7506		464								9454
9	12			464	9	PAID IN FULL	APR 19 1961			464								"
10	84			2232	10	PAID IN FULL	APR 21 1961	7581		2232								9456
11	44			1538	11	PAID IN FULL	MAY 15 1961	8024		4930								9450
12	04			172	12	PAID IN FULL	MAY 15 1961											"
13	04			172	13	PAID IN FULL	MAY 15 1961											"
14	86			3048	14	PAID IN FULL	MAY 15 1961											"
15	52			1834	15	PAID IN FULL	APR 21 1961	7586		1834								9449
16	08			296	16	PAID IN FULL	APR 21 1961			296								"
17				4146	17	PAID IN FULL	FEB 17 1961	920	4146									9451
18					18													"
19				2552	19	PAID IN FULL	MAY 31 1961	14476		2552								9411
20				80	20	PAID IN FULL	FEB 17 1961	920	80									
	350			21764					4226	17538								

Form 54 — MILLER-DAVIS CO., MINNEAPOLIS

Assessment Roll and Tax List of Real Property in the Town of Ponto Lake — Cass County, Minnesota, for Taxes for the Year 1960.

* Indicate Type of Property: R-Residential, C-Commercial, I-Industrial, U-Utility, F-Farm, L-Lakeshore, T-Timber, M-Mineral

	In Whose Name Assessed	Description of Property: Subdivision	Sec. or Lot	Town or Block	Rng.	Number of Acres of Land (Acres 100ths)	No. School District	Indicate Homestead Yes or No	Age Seas. Rect. Yes or No	* Indicate Type of Property	True and Full Valuations: Land Exclusive of Structures and Improvements (Dollars)	Buildings and Other Structures (Dollars)	Machinery Permanently Attached to Real Estate (Dollars)	Total True and Full Value (Dollars)	Assessed Valuations — Rural: Homestead Up to $4,000 20% (Dollars)	Rural: Over $4,000 and Non-Homestead 33⅓% (Dollars)	All Other: Timber Class 3a 20% (Dollars)	All Other: Homestead Up to $1,000 25% (Dollars)	All Other: Over $1,000 and Non-Homestead 40% (Dollars)	All Other: Machinery Permanently Attached to Real Estate 33⅓% (Dollars)	All Other: Seasonal and Recreational Cabins 33⅓% (Dollars)	Total Assessed Value (Dollars)	Total Assessed Value as Equalized by the Board of Review (Dollars)	Final Equalized Value (Dollars)
1	Wilbur K. + Carl Williams Gustafson		18	2			114	NO	NO	L	42			42					17			17		
											35			35					14			14		
2	George J. Lohatter Schottler	Outlot	2					NO	NO	L	92	156		238					91			91		
											60	130		190					76			76		
3																								
4																								
5																								
6																								
7																								
8																								
9																								
10																								
11																								
12																								
13																								
14																								
15																								
16																								
17																								
18																								
19																								
20																								
											95	130		225					90			90		
											114	166		280					108			108		

	Sold for Taxes	Valuations by School Districts as Equalized by Department of Taxation: District No. 114 Rate 24 Mills (Dollars)	District No. ___ Rate ___ Mills (Dollars)	District No. ___ Rate ___ Mills (Dollars)	District No. ___ Rate ___ Mills (Dollars)	District No. ___ Rate ___ Mills (Dollars)	District No. ___ Rate ___ Mills (Dollars)	Tax including State Homestead ___ Mills ($ cts.)	State Tax on Non-Homestead 10 Mills ($ cts.)	Special Taxes ($ cts.)	Special Taxes ($ cts.)	Total Taxes ($ cts.)	Paid	When Paid: Month Day Year	Number of Receipt	March Settlement 1961 ($ cts.)	June Settlement 1961 ($ cts.)	Penalty ($ cts.)	November Settlement 1961 ($ cts.)	Penalty ($ cts.)	Collections to First Monday in January 1962 ($ cts.)	Penalty ($ cts.)	Delinquent on First Monday in January 1962 ($ cts.)	Total Delinquent Tax and Penalty ($ cts.)	Remarks
1	SOLD FOR TAXES	17						4.52	12			4.64	PAID IN FULL	MAY 31 1961	14716		4.64								911
2		91						24.18	64			24.82	PAID IN FULL	MAY 26 1961	6724		24.82								943
3																									
4																									
5																									
6																									
7																									
8																									
9																									
10																									
11																									
12																									
13																									
14																									
15																									
16																									
17																									
18																									
19																									
20																									
		108						28.70	76			29.46					29.46								

Form 5C — MILLER-DAVIS CO., MINNEAPOLIS

Assessment Roll and Tax List of Real Property in the Town of Ponto Lake, Cass County, Minnesota, for Taxes for the Year 1960.

* Indicate Type of Property: R-Residential, C-Commercial, I-Industrial, U-Utility, F-Farm, L-Lakeshore, T-Timber, M-Mineral

In Whose Name Assessed	Description of Property: Subdivision	Sec. or Lot	Town or Block	Reg.	Number of Acres of Land (Acres · 100ths)	No.	School District	Indicate Homestead Yes or No	Agri. or Seas. Rec. Yes or No	Indicate Type of Property	True and Full Valuations: Land Exclusive of Structures and Improvements	Buildings and Other Structures	Machinery Permanently Attached to Real Estate	Total True and Full Value	Assessed Valuations: Rural: Homestead Up to $4,000 20%	Rural: Over $4,000 and Non-Homestead 33⅓%	All Other: Homestead Up to $4,000 20%	All Other: Timber Land Class 3a 20%	All Other: Over $4,000 and Non-Homestead 33⅓%	Machinery Permanently Attached to Real Estate 33⅓%	Seasonal and Recreational Cabins 33⅓%	Total Assessed Value	Total Assessed Value as Equalized by the Board of Review	Final Equalized Value
						#					Dollars	Dollars	Dollars	Dollars	Dollars	Dollars	Dollars	Dollars	Dollars	Dollars	Dollars	Dollars	Dollars	Dollars
Arthur O. + Luella R. Anderson	Nagonaba Beach	1			1	114		yes	no		27 / 24			27 / 24				7 / 6				7 / 6		
" " "		2			2			yes	no	R	83 / 36	658 / 548		741 / 584				175 / 146				175 / 146		
" " "		3			3			yes	no	L	43 / 36			43 / 36				17 / 14				17 / 14		
" " "		4			4			no	no	C	42 / 35	102 / 85		144 / 120					58 / 48			58 / 48		
" " "		5			5			yes	no	R	43 / 36			43 / 36				17 / 14				17 / 14		
John J. + Marie Uremann (Alice E. Erickson trustee)		6			6			no	yes	L	37	114 / 95		151 / 132							50 / 44	50 / 44		
Arthur O. + Luella R. Anderson		7			7			yes	no	R	43 / 36			43 / 36				17 / 14				17 / 14		
" " "		8			8			yes	no	L	43 / 36			43 / 36				17 / 14				17 / 14		
Arthur O. + Luella R. Anderson		9			9			no	no	C	42 / 35	132 / 110		174 / 145					69 / 58			69 / 58		
" " "		10			10			no	no	L	42 / 35			42 / 35				17 / 14				17 / 14		
" " "		11			11			no	no	C	42 / 35	126 / 105		168 / 140					67 / 56			67 / 56		
" " "		12			12			no	no	L	42 / 35			42 / 35				17 / 14				17 / 14		
" " "		13			13			no	no	C	42 / 35	120 / 100		162 / 135					65 / 54			65 / 54		
" " "		14			14			no	no	L	42 / 35			42 / 35				17 / 14				17 / 14		
" " "		15			15			no	no	C	42 / 35	162 / 135		204 / 170					81 / 68			81 / 68		
" " "		16			16			no	no	L	42 / 35			42 / 35				17 / 14				17 / 14		
" " "		17			17			no	no	C	42 / 35	162 / 135		204 / 170					81 / 68			81 / 68		
" " "		18			18			no	no	L	42 / 35			42 / 35				17 / 14				17 / 14		
" " "		19			19			no	no	C	42 / 35	126 / 105		168 / 140					67 / 56			67 / 56		
" " "		20			20			no	no	C	42 / 35	126 / 105		168 / 140					67 / 56			67 / 56		
											1,496	1,523		2,019				188	534		44	766		
											827	1,828		2,655				226	640		50	916		

Valuations by School Districts as Equalized by Department of Taxation

Sold for Taxes	District No. 7 Rate Mills	District No. 114 Rate 31 Mills	District No. 24 Rate 41 Mills	District No. 249 Rate Mills	District No. Rate Mills	Tax Including State Homestead Mills	State Tax on Non-Homestead 18 Mills	Special Taxes	Special Taxes	Total Taxes	Paid	When Paid (Month Day Year)	Number of Receipt	March Settlement 1961	June Settlement 1961	Penalty	November Settlement 1961	Penalty	Collections to First Monday in January 1962	Penalty	Delinquent on First Monday in January 1962	Total Delinquent Tax and Penalty	Remarks
	Dollars	Dollars	Dollars	Dollars	Dollars	Dollars	$ cts.	$ cts.	$ cts.	$ cts.				$ cts.	$ cts.	$ cts.	$ cts.	$ cts.	$ cts.	$ cts.	$ cts.	$ cts.	
1	# 7					186				186	1	PAID IN FULL MAY 5 1961											9245
2	# 175					4652				4652	2	PAID IN FULL MAY 5 1961											"
3	# 11					292				292	3	PAID IN FULL MAY 5 1961	7799		70 04								"
4	58					1542	40			1582	4	PAID IN FULL MAY 5 1961											"
5	# 11					292				292	5	PAID IN FULL MAY 5 1961											"
6				50		1204	36			1240	6	PAID IN FULL APR 19 1961	7503		12 40								9458
7	# 11					292				292	7	PAID IN FULL MAY 24 1961			2 92								8848
8	# 11					292				292	8	PAID IN FULL MAY 24 1961	11003		2 92								8848
9	69					1834	48			1882	9	PAID IN FULL APR 19 1961			18 82								10709
10	17					452	12			464	10	PAID IN FULL APR 19 1961			4 64								"
11	67					1780	46			1826	11	PAID IN FULL APR 19 1961			18 26								"
12	17					452	12			464	12	PAID IN FULL APR 19 1961			4 64								"
13	65					1728	46			1774	13	PAID IN FULL APR 19 1961			17 74								"
14	17					452	12			464	14	PAID IN FULL APR 19 1961	7496		4 64								"
15	81					2154	56			2210	15	PAID IN FULL APR 19 1961			22 10								"
16	17					452	12			464	16	PAID IN FULL APR 19 1961			4 64								"
17	81					2154	56			2210	17	PAID IN FULL APR 19 1961			22 10								"
18	17					452	12			464	18	PAID IN FULL APR 19 1961			4 64								"
19	67					1780	46			1826	19	PAID IN FULL APR 19 1961			18 26								"
20	67					1780	46			1826	20	PAID IN FULL APR 19 1961			18 26								"
	# 226				226	1204																	
	640			50	640	23018	430			24022					240 22								
	866				916	24222																	

Sun Woodcrest 2nd Addn | Camp Beach | Lashar's Lake Add Park | Part of East Shore | Ada Pine Beach | Sunset Point | Ponto Point | North Shore Acres 1st. Add'n | Nagonaba Beach

Form M — MILLER-DAVIS CO., MINNEAPOLIS

Assessment Roll and Tax List of Real Property in the Town of Ponto Lake Cass County, Minnesota, for Taxes for the Year 1960.

* Indicate Type of Property: R-Residential, C-Commercial, I-Industrial, U-Utility, F-Farm, L-Lakeshore, T-Timber, M-Mineral

	In Whose Name Assessed	Description of Property: Subdivision (Nabance Beach)	Sec. or Lot	Town or Block	Rng.	Number of Acres of Land (Acres 100ths)	No.	School District	Indicate Homestead Yes or No	Are Buildings Rented Yes or No	* Indicate Type of Property	True and Full Valuations: Land Exclusive of Structures and Improvements	Buildings and Other Structures (+2090)	Machinery Permanently Attached to Real Estate	Total True and Full Value	Assessed Valuations: Rural: Homestead Up to $4,000 20%	Rural: Over $4,000 and Non-Homestead 33⅓%	All Other: Timber Class 3a 20%	All Other: Homestead Up to $4,000 20%	All Other: Over $4,000 and Non-Homestead 40% (4,000)	Machinery Permanently Attached to Real Estate 33⅓%	Seasonal and Recreational Cabins 33⅓%	Total Assessed Value	Total Assessed Value as Equalized by the Board of Review	Final Equalized Value
									Dollars			Dollars	Dollars	Dollars	Dollars	Dollars	Dollars	Dollars	Dollars	Dollars	Dollars	Dollars	Dollars	Dollars	Dollars
1	Arthur A. & Lucillia R. Anderson		21				114		no	no	C	42	108		150					60			60		
												35	90		125					50			50		
2	" " "		22						no	no	C	42	126		168					67			67		
												35	105		140					56			56		
3																									
4																									
5																									
6																									
7																									
8																									
9																									
10																									
11																									
12																									
13																									
14																									
15																									
16																									
17																									
18																									
19																									
20																									
												70	195		265					106			106		
												84	234		318					127			127		

	Sold for Taxes	Valuations by School Districts as Equalized by Department of Taxation: District No. 114 Rate 4.4 Mills	Tax including State Homestead	State Tax on Non-Homestead 10 Mills	Special Taxes	Special Taxes	Total Taxes	Paid	When Paid (Month Day Year)	Number of Receipt	March Settlement 1961	June Settlement 1961	Penalty	November Settlement 1961	Penalty	Collections to First Monday in January 1962	Penalty	Delinquent on First Monday in January 1962	Total Delinquent Tax and Penalty	Remarks
		Dollars	$ cts.	$ cts.	$ cts.	$ cts.	$ cts.				$ cts.	$ cts.	$ cts.	$ cts.	$ cts.	$ cts.	$ cts.	$ cts.	$ cts.	
1		60	1544	42			1636	PAID IN FULL	APR 19 1961	7496		1636								10709
2		67	1780	46			1826	PAID IN FULL	APR 19 1961			1826								"
3																				
4																				
5																				
6																				
7																				
8																				
9																				
10																				
11																				
12																				
13																				
14																				
15																				
16																				
17																				
18																				
19																				
20																				
		127	3324	88			3462					3462								

Assessment Roll and Tax List of Real Property in the Town of Ponto Lake

Form 34 — MILLER-DAVIS CO., MINNEAPOLIS

* Indicate Type of Property: R-Residential, C-Commercial, I-Industrial, U-Utility, F-Farm, L-Lakeshore, T-Timber, M-Mineral

	In Whose Name Assessed		Description of Property: Subdivision	Sec. or Lot	Town or Block	Rng.	Number of Acres of Land (Acres 100ths)	No. School District	Indicate Homestead Yes or No	Agr. or Non-Agr. Rural Yes or No	* Indicate Type of Property	True and Full Valuations: Land Exclusive of Structures and Improvements (Dollars)	Buildings and Other Structures (Dollars)	Machinery Permanently Attached to Real Estate (Dollars)	Total True and Full Value (Dollars)	Assessed Valuations — Rural: Homestead Up to $4,000 20% (Dollars)	Rural: Over $4,000 and Non-Homestead 33⅓% (Dollars)	All Other: Timber Land Class 3e 20% (Dollars)	All Other: Homestead Up to $4,000 20% (Dollars)	All Other: Over $4,000 and Non-Homestead 33⅓% (Dollars)	Machinery Permanently Attached to Real Estate 33⅓% (Dollars)	Seasonal and Recreational Cabins 33⅓% (Dollars)	Total Assessed Value (Dollars)	Total Assessed Value as Equalized by the Board of Review (Dollars)	Final Equalized Value (Dollars)
			Plat of East Shore Part of Gov't Lot 4 Sec. 18-134-24										+2870												
1	Conner S. + Dorothy C. Baldwin	1		1				#114	no	yes	L	27			27							9	9		
2	" " "	2		2					no	yes	L	31	186 / 155		217 / 186							72 / 62	72 / 62		
3	" Leah + Conrad Ring	3		3					no	yes	L	27			27							9	9		
4	Charles + Lillie Brown	4		4					yes	no	R	27 / 27			27 / 27			7					7		
5	" " "	5		5					yes	no	R	38 / 38	428 / 358		466 / 398			6 / 49					6 / 49		
6	Frank C. + Winnifred J. Tibbetts	6		6					no	no	L	30 / 25			30 / 25					12 / 10			12 / 10		
7	" " "	7		7					no	no	L	30 / 25			30 / 25					12 / 10			12 / 10		
8	Charles H. + Lillie + Brown	8		8					no	yes	L	32	156 / 130		188 / 162							63 / 54	63 / 54		
9	" " "	9		9					no	yes	L	27			27							9	9		
10	" " "	10		10					no	yes	L	27			27							9	9		
11	" " "	11		11					no	yes	L	27			27							9	9		
12	Neil + Lillian Cherry	12		12					no	yes	L	36	156 / 135		192 / 171							64 / 57	64 / 57		
13	" " "	13		13					no	no	L	36 / 30			36 / 30					14 / 12			14 / 12		
14	Eddie E. + Melvina C. Woodworth	14		14					no	yes	L	26	102 / 85		128 / 111							43 / 37	43 / 37		
15	" " "	15		15					no	yes	L	36	660 / 550		696 / 576							232 / 192	232 / 192		
16	" " "	16		16					no	yes	L	30			30							10	10		
17	" " "	17		17					no	yes	L	30			30							10	10		
18	Bernhardt J. + Ivy J. Hansen	18		18					no	yes	L	30			30							10	10		
19	" " "	19		19					no	yes	L	31	294 / 245		325 / 276							108 / 92	108 / 92		
20																									
												541	1658		2199							569	704		
												568	1984		2552							653	815		

Cass County, Minnesota, for Taxes for the Year 1960.

	Sold for Taxes	Valuations by School Districts as Equalized by Department of Taxation: District No. 114 Rate 67 Mills (Dollars)	District No. ... Rate ... Mills (Dollars)	District No. ... Rate ... Mills (Dollars)	District No. 114 Rate 67 Mills (Dollars)	District No. ... Rate ... Mills (Dollars)	District No. ... Rate ... Mills (Dollars)	Tax Including State Homestead ... Mills ($ cts.)	State Tax on Non-Homestead 10 Mills ($ cts.)	Special Taxes ($ cts.)	Special Taxes ($ cts.)	Total Taxes ($ cts.)		Paid: When Paid (Month Day Year)	Number of Receipt	March Settlement 1961 ($ cts.)	June Settlement 1961 ($ cts.)	Penalty ($ cts.)	November Settlement 1961 ($ cts.)	Penalty ($ cts.)	Collections to First Monday in January 1962 ($ cts.)	Penalty ($ cts.)	Delinquent on First Monday in January 1962 ($ cts.)	Total Delinquent Tax and Penalty ($ cts.)	Remarks
1				9				216	06			222	1	PAID IN FULL MAY 19 1961			222								
2				72				1734	50			1784	2	PAID IN FULL MAY 19 1961	12023		1784								
3				0				216	06			222	3	PAID IN FULL MAY 19 1961			222								
4		4 7						186				186	4										186	9.205	2837
5		4 117						3110				3110	5										3110	9.3421	"
6		12						318	08			326	6	PAID IN FULL APR 4 1961	5675		326								9460
7		12						318	08			326	7	PAID IN FULL APR 4 1961			326								"
8				63				1518	44			1562	8	PAID IN FULL MAY 9 1961											9429
9				9				216	06			222	9	PAID IN FULL MAY 9 1961	987		2228								"
10				9				216	06			222	10	PAID IN FULL MAY 9 1961											"
11				9				216	06			222	11	PAID IN FULL MAY 9 1961											"
12	SOLD FOR TAXES			64				1542	44			1586	12										1586		
13	SOLD FOR TAXES	14						372	10			382	13										382		
14				43				1036	30			1066	14	2d HALF PAID OCT 4 1961 / 1st HALF PAID APR 19 1961			533								
15				228				5490	160			5650	15	2d HALF PAID OCT 4 1961 / 1st HALF PAID APR 19 1961	16042		2825								
16				10				240	06			246	16	2d HALF PAID OCT 4 1961 / 1st HALF PAID APR 19 1961	7508		123		36.04						
17				10				240	06			246	17	2d HALF PAID OCT 4 1961 / 1st HALF PAID APR 19 1961			123								
18				10				240	06			246	18	PAID IN FULL APR 21 1961			246								
19				108				2600	76			2676	19	PAID IN FULL APR 21 1961	8508		2676								9461
20													20												
		4 124 / 33 / 162		653	124 / 691 / 815			15720 / 4304 / 20024	478			20502					11634		36.04				52.83		

Sun / Sodgress 2nd Addn / Joubert's Lake Ada Park / Sandy Wood / Ada Pine / Bosch / North Shore / Sgrass 1st Add'n / Sgrass 2nd Add'n / Lamp Beach / Hilme Camp / Ponto Point / Mayne's Beach / Plat of East Shore

Assessment Roll and Tax List of Real Property in the Town of Ponto Lake

Form M-. MILLER-DAVIS CO., MINNEAPOLIS

* Indicate Type of Property: R-Residential, C-Commercial, I-Industrial, U-Utility, F-Farm, L-Lakeshore, T-Timber, M-Mineral

	IN WHOSE NAME ASSESSED		DESCRIPTION OF PROPERTY: SUBDIVISION	Sec. or Lot	Town or Block	Rng.	Number of Acres or Land Acres: 100ths	No. School District	Indicate Homestead Yes or No	Agr. or Seas. Rec. Yes or No	Indicate Type of Property	TRUE AND FULL VALUATIONS: LAND Exclusive of Structures and Improvements	BUILDINGS and Other Structures	MACHINERY Permanently Attached to Real Estate	TOTAL True and Full Value	ASSESSED VALUATIONS: RURAL: Homestead Up to $4,000 20%	RURAL: Over $4,000 and Non-Homestead 33⅓%	ALL OTHER: Timber Land Class 3e 20%	ALL OTHER: Homestead Up to $4,000 25%	ALL OTHER: Over $4,000 and Non-Homestead 33⅓%	MACHINERY Permanently Attached to Real Estate 33⅓%	Seasonal and Recreational Cabins 33⅓%	TOTAL ASSESSED VALUE	Total Assessed Value as Equalized by the Board of Review	FINAL EQUALIZED VALUE	REMARKS
												Dollars	Dollars	Dollars	Dollars	Dollars	Dollars	Dollars	Dollars	Dollars	Dollars	Dollars	Dollars	Dollars	Dollars	
			Plat of East Shore					114																		
1	Martin + Marion D. Wabarik			20					no	yes	L	30			30							10	10			
2	" " "			21					no	yes	L	30			30							10	10			
3	" " "			22					no	yes	L	30			30							10	10			
4	" " "			23					no	yes	L	30	450 375		480 405				120 135			120 135				
5	" " "			24					no	yes	L	30			30							10	10			
6	" " "			25					no	yes	L	30			30							10	10			
7	John + Bessie Jones			26					no	yes	L	45			45							15	15			
8	" " "			27					no	yes	L	37	870 725		907 762				302 254			302 254				
9	" " "			28					no	yes	L	30			30							10	10			
10	Fred H. + Marian I. Bartholomew			29					no	yes	L	30			30							10	10			
11	" " "			30					no	yes	L	30			30							10	10			
12	" " "			31					no	yes	L	37	726 605		763 642				254 214			254 214				
13	" " "			32					no	yes	L	27			27				9			9				
14	" " "			33					no	yes	L	27			27				9			9				
15	Fred W. Lang			34					no	yes	L	32	210 175		242 207				81 67			81 67				
16	" "			35					no	yes	L	30			30							10	10			
17	Leon D. Smith			36					no	yes	L	37	492 410		529 447				176 149			176 149				
18	" "			37					no	yes	L	30			30							10	10			
19	Ward W. + ~~Eileen R.~~ Boyd			38					no	no	L	36	296		332					125			125			
												30	230		260					104			104			
20	" " "			39					no	no	L	30			30					12			12			
												25			25					10			10			
												697	2520		3217					114		954	1068			
												638	3024		3662					137		1106	1243			

	SOLD FOR TAXES	VALUATIONS BY SCHOOL DISTRICTS AS EQUALIZED BY DEPARTMENT OF TAXATION: District No. 114 Rate 26 Mills	District No. 114 Rate 9.1 Mills	District No. 114 Rate 6.1 Mills	District No. 114 Rate 24 Mills	District No. Rate Mills	District No. Rate Mills	Tax including State Homestead 19.0 Mills	State Tax on Non-Homestead 19.0 Mills	SPECIAL TAXES	SPECIAL TAXES	TOTAL TAXES		PAID	WHEN PAID (Month Day Year)	Number of Receipt	March Settlement 1961	June Settlement 1961	Penalty	November Settlement 1961	Penalty	Collections to First Monday in January 1962	Penalty	Delinquent on First Monday in January 1962	Total Delinquent Tax and Penalty	REMARKS
		Dollars	Dollars	Dollars	Dollars	Dollars	Dollars	$ cts.	$ cts.	$ cts.	$ cts.	$ cts.					$ cts.	$ cts.	$ cts.	$ cts.	$ cts.	$ cts.	$ cts.	$ cts.	$ cts.	
1			10			240	06			246			1	2nd HALF PAID	AUG 14 1961											
														1st HALF PAID	MAY 19 1961											
2			10			240	08			248			2	2nd HALF PAID	AUG 14 1961											
														1st HALF PAID	MAY 9 1961											
3			10			240	08			248			3	2nd HALF PAID	AUG 14 1961											
														1st HALF PAID	MAY 9 1961											
4			160			3852	112			3964			4	2nd HALF PAID	AUG 14 1961	14240 12027		25 99		25 99					
														1st HALF PAID	MAY 9 1961											
5			10			240	06			246			5	2nd HALF PAID	AUG 14 1961											
														1st HALF PAID	MAY 9 1961											
6			10			240	06			246			6	2nd HALF PAID	AUG 14 1961											
														1st HALF PAID	MAY 9 1961											
7			15			362	10			372			7	PAID IN FULL	MAY 4 1961			3 72								
8			302			7272	212			7484			8	PAID IN FULL	MAY 4 1961	8855		74 84								
9			10			240	06			246			9	PAID IN FULL	MAY 4 1961			2 46								
10			10			240	06			246			10	PAID IN FULL	APR 2 1961											
11			10			240	06			246			11	PAID IN FULL	APR 2 1961											
12			254			6116	178			6294			12	PAID IN FULL	APR 2 1961											
13			9			216	06			222			13	PAID IN FULL	APR 2 1961	7519		72 30								
14			9			216	06			222			14	PAID IN FULL	APR 2 1961											
15			81			1950	56			2006			15	PAID IN FULL	1961			20 06								
16			10			240	06			246			16	PAID IN FULL	1961	7530		2 46								
17			176			4238	124			4362			17	PAID IN FULL	MAY 17 1961			43 62								
18			10			240	06			246			18	PAID IN FULL	MAY 17 1961	9461		2 46								
19		125				3322	88			3410			19	PAID IN FULL	JAN 18 1961	76	34 10									
20		12				318	08			326			20	PAID IN FULL	JAN 18 1961		3 26									
						26622																				
		137	1106	1243		3648	264			3112 6							34 36	249 91		25 99						
						30262																				

Form 54 MILLER-DAVIS CO., MINNEAPOLIS

Assessment Roll and Tax List of Real Property in the Town of Ponto Lake, Cass County, Minnesota, for Taxes for the Year 1960.

* Indicate Type of Property: R-Residential, C-Commercial, I-Industrial, U-Utility, F-Farm, L-Lakeshore, T-Timber, M-Mineral

In Whose Name Assessed		Description of Property: Subdivision	Sec. or Lot	Town of Block	Rng.	Number of Acres of Land: Acres	100ths	No. School District	Indicate Homestead Yes or No	Age of Seasonal Res. Yes or No	* Indicate Type of Property	True and Full Valuations: Land Exclusive of Structures and Improvements	Buildings and Other Structures	Machinery Permanently Attached to Real Estate	Total True and Full Value	Assessed Valuations: Rural: Homestead Up to $4,000 20%	Rural: Over $4,000 and Non-Homestead 33⅓%	All Other: Timber Class 2c 20%	All Other: Homestead Up to $4,000 25%	All Other: Over $4,000 and Non-Homestead 40%	All Other: Machinery Permanently Attached to Real Estate 33⅓%	All Other: Seasonal and Recreational Cabins 33⅓%	Total Assessed Value	Total Assessed Value as Equalized by the Board of Review	Final Equalized Value	Remarks
		Plat of East Shore										Dollars	+2000 Dollars	Dollars	Dollars	Dollars	Dollars	Dollars	Dollars	Dollars	Dollars	Dollars	Dollars	Dollars	Dollars	
Arthur M. + Wilma A. Baettger	1		40					114	no	yes	L	101	462 / 385		563 / 486							188 / 162	188 / 162			
Ward S. + Ellen K. Boyd	2	A Piece of Lot 40 - 21.4' on							no	no	L	10			10					4			4			
	3	S.W. Cor., thence N. to E. Cor.																								
	4	thence to Place of beg.																								
	5																									
Ruth Ryon Farwell	6		41						no	yes	L	101	318 / 265		419 / 366							139 / 122	139 / 122			
E. L. + Evangeline A. Maynard	7		42						no	yes	L	47	318 / 265		365 / 312							122 / 104	122 / 104			
" " "	8		43						no	yes	L	47	264 / 220		311 / 267							104 / 89	104 / 89			
Irish H. + Marion S. Bartholomew	9	Outlot	d						no	no	L	25 / 20			25 / 20					18 / 8			18 / 8			
	10																									
	11																									
	12																									
	13																									
	14																									
	15																									
	16																									
	17																									
	18																									
	19																									
	20																									
												326 / 331	1135 / 1362		1461 / 1693					12 / 14		477 / 553	489 / 567			

Sold for Taxes	Valuations by School Districts as Equalized by Department of Taxation: District No. 114 Rate 26 Mills	District No. 11 Rate 24 Mills	District No. 11 Rate 24 Mills	District No. 11 Rate 24 Mills	District No. 11 Rate 24 Mills	Tax including State Homestead Mills	State Tax on Non-Homestead 7.8 Mills	Special Taxes	Special Taxes	Total Taxes	Paid	When Paid	Number of Receipt	March Settlement 1961	June Settlement 1961	Penalty	November Settlement 1961	Penalty	Collections to First Monday in January 1962	Penalty	Delinquent on First Monday in January 1962	Total Delinquent Tax and Penalty	Remarks
	Dollars	Dollars	Dollars	Dollars	Dollars	$ cts.	$ cts.	$ cts.	$ cts.	$ cts.		Month Day Year		$ cts.	$ cts.	$ cts.	$ cts.	$ cts.	$ cts.	$ cts.	$ cts.	$ cts.	
1			186			4528	132			4660	1	PAID IN FULL APR 18 1961	7448		46 60								9730
2		4				106	02			108	2	PAID IN FULL JAN 18 1961	76	1 08									8859
3											3												
4											4												
5											5												
6 ✓			139			3348	98			3446	6	Part Paid JUN 19 1961	13665				17 58	52			16 88	18 57	9467
7			122			2938	86			3024	7	1st HALF PAID OCT 4 1961 / 1st HALF PAID APR 18 1961	16663		15 12		15 12						9717
8			104			2504	72			2576	8	2nd HALF PAID OCT 4 1961 / 1st HALF PAID APR 18 1961	9800		12 88		12 88						"
9		10				266	06			272	9	PAID IN FULL APR 18 1961	7579		2 72								9463
10											10												
11											11												
12											12												
13											13												
14											14												
15											15												
16											16												
17											17												
18											18												
19											19												
20											20												
		14	553 + 567			13318 / 3322 / 13640	346			14086				108	7732		45 58				16 88		

Assessment Roll and Tax List of Real Property in the Town of Ponto Lake, Cass County, Minnesota, for Taxes for the Year 1960.

Form 50 MILLER-DAVIS CO., MINNEAPOLIS

* Indicate Type of Property: R-Residential, C-Commercial, I-Industrial, U-Utility, F-Farm, L-Lakeshore, T-Timber, M-Mineral

	In Whose Name Assessed		Description of Property: Subdivision	Sec. or Lot	Town or Block	Rng.	Number of Acres of Land (Acres 100ths)	No. School District	Indicate Homestead Yes or No	Agrt. or Resr. Yes or No	* Indicate Type of Property	True and Full Valuations: Land Exclusive of Improvements	Buildings and Other Structures Based on Improvements	Machinery Permanently Attached to Real Estate	Total True and Full Value	Assessed Valuations: Rural: Homestead Up to $1,000 20%	Rural: Over $1,000 and Non-Homestead 33⅓%	All Other: Timber Land Class 3e 20%	All Other: Homestead Up to $4,000 20%	All Other: Over $4,000 and Non-Homestead 33⅓%	All Other: Machinery Permanently Attached to Real Estate 33⅓%	Seasonal and Recreational Cabins 33⅓%	Total Assessed Value	Total Assessed Value as Equalized by the Board of Review	Final Equalized Value	Remarks
			Ada Pine Beach Part of Lot 3 Sec. 27-137-29									Dollars	Dollars	Dollars	Dollars	Dollars	Dollars	Dollars	Dollars	Dollars	Dollars	Dollars	Dollars	Dollars	Dollars	
	W. J. + Mary Jean Henselin	1		1				# 114	Yes	No	L	53 44 / 45	415	135 162 / 580 696	91 / 659 760				187 / 156	45 / 259 304			352 / 270			
	" " "	2		2					No	Yes	L	54 45 / 47	270 / 225		324 / 270 272				108 / 108	130 / 130			108 / 68			
	Frank H. + Frieda E. Bell	3		3 Beau L. 70'					No	No	L	36 / 30			36 / 30					14 / 12			14 / 12			
	Nick + Viola Barmatz	4		So. 70' of 3					No	Yes	L	27	540 / 450		567 / 477				189 / 159			189 / 159				
	Frank H. + Frieda E. Bell	5		4					No	Yes	L	46	132 / 110		178 / 156				53 / 52			53 / 52				
	Albert R. + Helen G. Anderson	6		5					No	Yes	L	46	132 / 110		178 / 156				53 / 52			53 / 52				
	Harry E. + Frieda C. Cullen	7		6					No	Yes	L	47	120 / 100		167 / 147				56 / 49			56 / 49				
	" " "	8		7					No	Yes	L	45	252 / 210		297 / 255				99 / 85			99 / 85				
	William + Martha M. Boyken	9		8					No	Yes	L	47	408 / 340		455 / 387				152 / 129			152 / 129				
	Ernest H. + Marguerite K. Berg	10		9					No	No	L	54 / 45			54 / 45			21 / 18				21 / 18			
	Glen J. + Irene E. Hines	11		10					No	No	C	54 / 45	102 / 85		156 / 130			62 / 52				62 / 52			
	" " "	12		11					No	No	L	54 / 45	108 / 90		162 / 135			65 / 54				65 / 54			
	" " "	13		12					No	No	L	54 / 45	102 / 85		156 / 130			62 / 52				62 / 52			
	" " "	14		13					No	No	C	54 / 45	168 / 140		222 / 185			69 / 74				69 / 74			
	" " "	15		14					Yes	No	L	63 / 44	528 / 440		591 / 484		145 / 121					145 / 121			
	" " "	16		15					No	No	C	54 / 45	132 / 110		186 / 155			75 / 62				75 / 62			
	" " "	17		16					No	No	L	54 / 45	120 / 100		174 / 145			69 / 58				69 / 58			
	" " "	18		17					Yes	No	L	53 / 44			53 / 44		13 / 11					13 / 11			
	Wm. Nor + Marie " Arwen	19		18					Yes	No	R	53 / 44			53 / 44		13 / 11					13 / 11			
		20																								
												827 / 688	3310 / 2760		4137 / 3448		211 / 176	686 / 572			526 / 438	1423 / 1186			
												938	3972		4910		387 / 322	584 / 486			614	1349 / 1124			

Sold for Taxes: # 114

Valuations by School Districts as Equalized by Department of Taxation: District No. 114 Rate 20 Mills; District No. 114 Rate 20 Mills; District No. 114 Rate 20 Mills; District No. ___ Rate ___ Mills; District No. ___ Rate ___ Mills; District No. ___ Rate ___ Mills

	Sold for Taxes	Valuations by School Districts as Equalized by Department of Taxation (Dollars)	Tax including State Homestead Mills	State Tax on Non-Homestead 1.5 Mills	Special Taxes	Special Taxes	Total Taxes	Paid	When Paid (Month Day Year)	Number of Receipt	March Settlement 1961	June Settlement 1961	Penalty	November Settlement 1961	Penalty	Collections to First Monday in January 1962	Penalty	Delinquent on First Monday in January 1962	Total Delinquent Tax and Penalty	Remarks
		Dollars	$ cts.	$ cts.	$ cts.	$ cts.	$ cts.				$ cts.	$ cts.	$ cts.	$ cts.	$ cts.	$ cts.	$ cts.	$ cts.	$ cts.	
1		# 187 / 65	6648	46			6744	1	PAID IN FULL MAY 22 1961			67 44								8723
2		130	3456	42			3548	2	PAID IN FULL MAY 22 1961	8220		35 48								"
3		14	372	10			382	3	PAID IN FULL MAY 22 1961	10344		3 82								9476
4		189	4552	132			4684	4	PAID IN FULL APR 18 1961	9446		46 84								9410
5		59	1420	42			1462	5	PAID IN FULL MAY 22 1961	10344		14 62								9476
6		59	1420	42			1462	6	PAID IN FULL MAY 17 1961	9963		14 62								9468
7		56	1348	40			1388	7	PAID IN FULL MAY 24 1961	10044		13 88								8850
8		99	2384	70			2454	8	PAID IN FULL MAY 24 1961			24 54								"
9		152	3660	106			3766	9	PAID IN FULL APR 19 1961	8407		37 66								9407
10	21		558	14			572	10	PAID IN FULL APR 25 1961	8616		5 72								9469
11	62		1648	44			1692	11	2ND HALF PAID JUL 5 1961 / 1ST HALF PAID MAY 17 1961											9723
12	65		1728	46			1774	12	2ND HALF PAID JUL 5 1961 / 1ST HALF PAID MAY 17 1961											"
13	62		1648	44			1692	13	2ND HALF PAID JUL 5 1961 / 1ST HALF PAID MAY 17 1961											"
14	89		2366	62			2428	14	2ND HALF PAID JUL 5 1961 / 1ST HALF PAID MAY 17 1961	15879 / 9457										"
15	# 145		3854				3854	15	2ND HALF PAID JUL 5 1961 / 1ST HALF PAID MAY 17 1961			80 36		80 30						"
16	75		1944	52			2046	16	2ND HALF PAID JUL 5 1961 / 1ST HALF PAID MAY 17 1961											"
17	69		1834	48			1882	17	2ND HALF PAID JUL 5 1961 / 1ST HALF PAID MAY 17 1961											"
18	# 13		346				346	18	2ND HALF PAID JUL 5 1961 / 1ST HALF PAID MAY 17 1961											"
19	# 13		346				346	19	2ND HALF PAID JUL 5 1961 / 1ST HALF PAID MAY 17 1961											"
20								20												
	# 358 / 652 / 1010	614 / 1264 / 1624	14784 / 26848 / 41632	890			42522					34492		80 30						

Assessment Roll and Tax List of Real Property in the Town of Ponto Lake

Form 5C MILLER-DAVIS CO., MINNEAPOLIS

* Indicate Type of Property: R-Residential, C-Commercial, I-Industrial, U-Utility, F-Farm, L-Lakeshore, T-Timber, M-Mineral

	IN WHOSE NAME ASSESSED		DESCRIPTION OF PROPERTY: SUBDIVISION	Sec. or Lot	Town or Block	Rng.	Number of Acres of Land: Acres	100ths	No. School District	Indicate Homestead Yes or No	Agricultural Yes or No	Indicate Type of Property	TRUE AND FULL VALUATIONS: LAND Exclusive of Structures and Improvements	BUILDINGS and Other Structures	MACHINERY Permanently Attached to Real Estate	TOTAL True and Full Value	ASSESSED VALUATIONS: RURAL: Homestead Up to $4,000 20%	RURAL: Over $4,000 and Non-Homestead 33⅓%	ALL OTHER: Timber Land Class 5a 20%	ALL OTHER: Homestead Up to $4,000	ALL OTHER: Over $4,000 and Non-Homestead 40%	ALL OTHER: MACHINERY Permanently Attached to Real Estate 33⅓%	Seasonal and Recreational Cabins 33⅓%	TOTAL ASSESSED VALUE	Total Assessed Value as Equalized by the Board of Review	FINAL EQUALIZED VALUE
			Ada Pine Beach										Dollars	Dollars	Dollars	Dollars	Dollars	Dollars	Dollars	Dollars	Dollars	Dollars	Dollars	Dollars	Dollars	Dollars
1	Charles J. Tenhoff			19					#114	no	yes	L	45	162 / 135		207 / 180							69 / 60	69 / 60		
2	" "			20						no	yes	L	45	162 / 135		207 / 180							69 / 60	69 / 60		
3	" "			21						no	yes	L	51	540 / 450		591 / 501							197 / 167	197 / 167		
4	Hallie L. Johnson			22						no	yes	L	45			45							15	15		
5	" "			23						no	yes	L	45	162 / 135		207 / 180							69 / 60	69 / 60		
6	Ernest F. + Inez Kearnes Wilkie			24						no	yes	L	45			45							15	15		
7	" " " "			25						no	yes	L	46	240 / 200		286 / 246							95 / 82	95 / 82		
8	Arthur F. + Bernadette V. Olson			26						yes	no	R	46	299 / 242		345 / 288				86				86 / 72		
9	" " "			27						yes	no	R	53	82		135				14				14		
10	" " "			28						yes	no	R	44	68		112				28				28		
11													48			48				12				12		
12													40			40				10				10		
13																										
14																										
15																										
16																										
17																										
18																										
19																										
20																										
													452	1365		1817				110			459	569		
													478	1638		2116				132			529	661		

	SOLD FOR TAXES	VALUATIONS BY SCHOOL DISTRICTS AS EQUALIZED BY DEPARTMENT OF TAXATION: District No. 114 Rate ___ Mills	District No. 114 Rate 69 Mills	District No. 114 Rate 69 Mills	District No. 114 Rate 197 Mills	District No. ___ Rate ___ Mills	Tax Including State Homestead ___ Mills	State Tax on Non-Homestead 10 Mills	SPECIAL TAXES	SPECIAL TAXES	TOTAL TAXES		PAID	WHEN PAID (Month Day Year)	Number of Receipt	March Settlement 1961	June Settlement 1961	Penalty	November Settlement 1961	Penalty	Collections to First Monday in January 1962	Penalty	Delinquent on First Monday in January 1963	Penalty	Total Delinquent Tax and Penalty	REMARKS
		Dollars	Dollars	Dollars	Dollars	Dollars	Dollars	$ cts.	$ cts.	$ cts.	$ cts.					$ cts.	$ cts.	$ cts.	$ cts.	$ cts.	$ cts.	$ cts.	$ cts.	$ cts.	$ cts.	
1				69			1662	48			1710	1	PAID IN FULL	MAY 4 1961			17 10									9474
2				69			1662	48			1710	2	PAID IN FULL	MAY 4 1961	8353		17 10									"
3				197			4744	138			4882	3	PAID IN FULL	MAY 4 1961			48 82									"
4				15			362	10			372	4	PAID IN FULL	AUG 8 1961												
													Penalty	AUG 8 1961												
5				69			1662	48			1710	5	PAID IN FULL	JUL 23 1961	14202				20 82		42					Penalty + Int. 42
													Penalty	AUG 8 1961	15227											
6				15			362	10			372	6	PAID IN FULL	OCT 31 1961												9448
7				95			2288	66			2354	7	1st HALF PAID	MAY 31 1961	14970		1 86		1 86							"
													2nd HALF PAID	OCT 31 1961	14516											
8		4 86					2286				2286	8	1st HALF PAID	MAY 31 1961			11 77		11 77							9739
9		4 34					904				904	9	PAID IN FULL	MAY 29 1961	13287		35 08									"
10		4 12					318				318	10	PAID IN FULL	MAY 29 1961												"
11												11														
12												12														
13												13														
14												14														
15												15														
16												16														
17												17														
18												18														
19												19														
20												20														
		4 12		529	132		12742	368			16618						131 78		24 45							
				529	529		3508																			
					661		16250																			

Assessment Roll and Tax List of Real Property in the Town of Ponto Lake

Form 54 — Miller-Davis Co., Minneapolis

* Indicate Type of Property: R-Residential, C-Commercial, I-Industrial, U-Utility, F-Farm, L-Lakeshore, T-Timber, M-Mineral

	In Whose Name Assessed	Description of Property: Subdivision	Sec. or Lot	Town or Block	Rng.	Number of Acres of Land (Acres 100ths)	No.	School District	Indicate Homestead Yes or No	Agri. or Seasonal Res. Yes or No	Indicate Type of Property	True and Full Valuations: Land Exclusive of Structures and Improvements	Buildings and Other Structures	Machinery Permanently Attached to Real Estate	Total True and Full Value	Assessed Valuations: Rural: Homestead Up to $4,000 20%	Rural: Over $4,000 and Non-Homestead 33⅓%	All Other: Timber Land Class 3a 20%	All Other: Homestead Up to $4,000 25%	All Other: Over $4,000 and Non-Homestead 33⅓%	Machinery Permanently Attached to Real Estate 33⅓%	Seasonal and Recreational Cabins 33⅓%	Total Assessed Value	Total Assessed Value as Adjusted by the Board of Review	Final Equalized Value
												Dollars	Dollars	Dollars	Dollars	Dollars	Dollars	Dollars	Dollars	Dollars	Dollars	Dollars	Dollars	Dollars	Dollars
	Estate of Josephine Nelson	Gov't Lot 9 Sec. 5-134-29					#																		
1	Robert B. & Jean L. Honig		1				114		no	yes	L	52	549 / 440		580 / 492							193	193 / 164		
2	Ethel Mae Barker		2						no	yes	L	51	792 / 660		843 / 711							281	281 / 237		
3	Frank C. & Dorothy Heinisch & Wink. Hyde & Gladys Jensen & ext.		3						no	yes	L	51	450 / 375		501 / 426							167	167 / 142		
4	Wallace K. & Bessie M. Graves		4						no	yes	L	50	368 / 265		368 / 315							123	123 / 105		
5	Claude D. & Irene C. Wilson		5						no	yes	L	50	364 / 220		314 / 270							105 / 90	105 / 90		
6	Chas. L. & Jennie B. Musselman		6						no	yes	L	52	330 / 275		382 / 327							127 / 109	127 / 109		
7	Jay F. & Dagmar Fisher		7						no	yes	L	52	546 / 455		598 / 507							169 / 141	169 / 141		
8	Thomas R. & Ida Hauck Huston		8						no	yes	L	52	366 / 305		418 / 357							140 / 119	140 / 119		
9	Mabel K. Matthews	E½ of	9						no	yes	L	42			42							14	14		
10	Thomas R. & Ida Hauck Huston	W½ of	9						no	yes	L	42			42							14	14		
11	Mabel K. Matthews		10						no	yes	L	41	366 / 320		305 / 261							102 / 87	102 / 87		
12	Frank E. & Emma M. Seeley		11						no	no	R	60 / 50	330 / 275		390 / 325					156 / 130			156 / 130		
13	Lester O. & Grace Stokes		12						no	yes	L	51	396 / 330		447 / 381							149 / 127	149 / 127		
14																									
15																									
16																									
17																									
18																									
19																									
20																									
												636 / 646	3920 / 4584		4456 / 5230					130 / 156		1377 / 1614	1507 / 1770		

	Sold for Taxes	Valuations by School Districts as Equalized by Department of Taxation: District No. 114 Rate 26.7 Mills						Tax Including State Homestead Mills	State Tax on Non-Homestead 7.0 Mills	Special Taxes	Special Taxes	Total Taxes		Paid	When Paid (Month Day Year)	Number of Receipt	March Settlement 1961	June Settlement 1961	Penalty	November Settlement 1961	Penalty	Collections to First Monday in January 1962	Penalty	Delinquent on First Monday in January 1962	Total Delinquent Tax and Penalty	Remarks
		District No. Rate Mills		District No. Rate Mills		District No. Rate Mills																				
		Dollars	Dollars	Dollars	Dollars	Dollars	Dollars			$ cts.	$ cts.	$ cts.					$ cts.	$ cts.	$ cts.	$ cts.	$ cts.	$ cts.	$ cts.	$ cts.	$ cts.	
1					193			4648	136			4784	1	PAID IN FULL	MAY 17 1961	9460		4784								9482
2					281			6766	196			6962	2	PAID IN FULL	MAY 31 1961	14477		6962								18313
3					167			4022	118			4140	3	PAID IN FULL	MAY 12 1961	9319		4140								9481
4					123			2962	86			3048	4	PAID IN FULL	FEB 13 1961	823	30 48									8268
5					105			2528	74			2602	5	PAID IN FULL	APR 20 1961	8447		2602								9473
6					127			3058	90			3148	6	PAID IN FULL	MAY 26 1961	6729		3148								9480
7					199			4792	140			4932	7	PAID IN FULL	APR 21 1961	8512		4932								9477
8					140			3372	98			3470	8	PAID IN FULL	APR 2 + 1961	7581		3470								9479
9					14			338	10			348	9	PAID IN FULL	MAY 4 1961	8862		348								9482
10					14			338	10			348	10	PAID IN FULL	APR 2 + 1961	7581		348								9479
11					102			2456	72			2528	11	PAID IN FULL MAY 4 1961		8861		2528								9470
12			156					4146	110			4256	12	2nd HALF PAID MAY 27 1961 1st HALF PAID MAY 31 1961		16597 17478		2128		2128						9472
13					149			3588	104			3692	13	PAID IN FULL	MAY 22 1961	10846		3692								9471
14													14													
15													15													
16													16													
17													17													
18													18													
19													19													
20													20													
			156		1614	2 1770		38868 4146 43014	1244			44258					30 48	39582		21 28						

Assessment Roll and Tax List of Real Property in the Town of Ponto Lake, Cass County, Minnesota, for Taxes for the Year 1960.

Form 51 — MILLER-DAVIS CO., MINNEAPOLIS

* Indicate Type of Property: R-Residential, C-Commercial, I-Industrial, U-Utility, F-Farm, L-Lakeshore, T-Timber, M-Mineral

	In Whose Name Assessed	Description of Property: Subdivision	Sec. or Lot	Town or Block	Rng.	Number of Acres of Land: Acres	10ths	No. School District	Indicate Homestead Yes No	Agr. or Seas. Resy. Yes No	* Indicate Type of Property	True and Full Valuations: Land Exclusive of Structures and Improvements	Buildings and Other Structures	Machinery Permanently Attached to Real Estate	Total True and Full Value	Assessed Valuations: Rural: Homestead Up to $4,000 20%	Over $4,000 and Non-Homestead 33⅓%	All Other: Timber Land Class 3e 20%	Homestead Up to $4,000 25%	Over $4,000 and Non-Homestead 40%	Machinery Permanently Attached to Real Estate 33⅓%	Seasonal and Recreational Cabins 33⅓%	Total Assessed Value	Total Assessed Value as Equalized by the Board of Review	Final Equalized Value	Remarks
		Sheodgrass 1st Add'n to East Shore										Dollars	Dollars	Dollars	Dollars	Dollars	Dollars	Dollars	Dollars	Dollars	Dollars	Dollars	Dollars	Dollars	Dollars	
1	Alber + Vivian Kobes	1						114	moyes	L		61	528 440		589 501							196 167	196 167			9738
2	Glenn + Rosetta E Snodgrass	2	2 Road																							
3	Ben + Lyla Snadley	3	3						moyes	L		77	372 310		449 387							150 129	150 129			9473
4	Robert + Dorothy Osborne	4	4						moyes	L		107	462 385		569 492							190 164	190 164			10044
5																										
6																										
7																										
8																										
9																										
10																										
11																										
12																										
13																										
14																										
15																										
16																										
17																										
18																										
19																										
20																										
												245	1135 1362		1380 1607							460 536	460 536			

	Sold for Taxes	Valuations by School Districts as Equalized by Department of Taxation: District No. ____ Rate ____ Mills	District No. ____ Rate ____ Mills	District No. 114 Rate 64 Mills	District No. ____ Rate ____ Mills	District No. ____ Rate ____ Mills	District No. ____ Rate ____ Mills	Tax including State Homestead ____ Mills	State Tax on Non-Homestead 19 Mills	Special Taxes	Special Taxes	Total Taxes		Paid	When Paid (Month Day Year)	Number of Receipt	March Settlement 1961	June Settlement 1961	Penalty	November Settlement 1961	Penalty	Collections to First Monday in January 1962	Penalty	Delinquent on First Monday in January 1962	Total Delinquent Tax and Penalty	Remarks
		Dollars	Dollars	Dollars	Dollars	Dollars	Dollars	$ cts.	$ cts.	$ cts.	$ cts.	$ cts.					$ cts.	$ cts.	$ cts.	$ cts.	$ cts.	$ cts.	$ cts.	$ cts.	$ cts.	
1				196				4720	138			4858	1	PAID IN FULL	APR 26 1961	8651		4858								
2													2													
3				150				3612	106			3718	3	PAID IN FULL	APR 18 1961	7449		3718								
4				190				4576	134			4710	4	PAID IN FULL	MAY 11 1961	6218		4710								
5													5													
6													6													
7													7													
8													8													
9													9													
10													10													
11													11													
12													12													
13													13													
14													14													
15													15													
16													16													
17													17													
18													18													
19													19													
20													20													
				536				12408	378			13286						13286								

Ponto Point | Kime Carp | Map Blank | Plat of East Shore | Japanese Beach | Sheodgrass 1st. Add. to North Shore | Sheodgrass 2nd Add'n | Lesher's Lake Add. Park | Shady Wood Shores | Haley's Haven | Sheodgrass South Shore Acres

Assessment Roll and Tax List of Real Property in the Town of Ponto Lake, Cass County, Minnesota, for Taxes for the Year 1960.

Form 51. MILLER-DAVIS CO., MINNEAPOLIS

* Indicate Type of Property: R-Residential, C-Commercial, I-Industrial, U-Utility, F-Farm, L-Lakeshore, T-Timber, M-Mineral

	In Whose Name Assessed	Description of Property: Subdivision	Sec. or Lot	Town or Block	Rng.	Number of Acres of Land (Acres / 100ths)	No.	School District	Individual Homestead Yes or No	Agri. Sens. Homest. Yes or No	* Indicate Type Property	True and Full Valuations: Land Exclusive of Structures and Improvements	Buildings and Other Structures	Machinery Permanently Attached to Real Estate	Total True and Full Value	Assessed Valuations: Rural: Homestead Up to $4,000 20%	Rural: Over $4,000 and Non-Homestead 33⅓%	All Other: Timber Land Class 3c 20%	All Other: Homestead Up to $4,000 20%	All Other: Over $4,000 and Non-Homestead 33⅓%	Machinery Permanently Attached to Real Estate 33⅓%	Seasonal and Recreational Cabins 33⅓%	Total Assessed Value	Total Assessed Value Equalized by the Board of Review	Final Equalized Value
		Snodgrass's 2nd Add'n to East Shore										Dollars	Dollars	Dollars	Dollars	Dollars	Dollars	Dollars	Dollars	Dollars	Dollars	Dollars	Dollars	Dollars	Dollars
		Part of Lots 2 & 3 Sec 10-134-29																							
	Olga M Severns		1				114		yes	no	L	47			67				14				14		
	" "		1									56			56				14				14		
	" "		2			2 lots NW 40'			no	yes	L	52	1518 / 1265		1570 / 1317							523 / 439		
	Floyd H + Zoe E Rankin	NW 40' of	3						no	no	L	36			36					14			14		
	" " "		3						no	no	L	30			30					12			12		
			4						no	no	L	42			42					17			17		
	Harry D Burke		4						no	no	L	35			35					14			14		
			5						no	yes	L	105	630 / 525		735 / 630							245 / 210	245 / 210	
	C Clifford + Marie F Johnson		5						no	yes	L	46	222 / 185		268 / 231							89	89	
			6						no	yes	L	62	120 / 100		182 / 162							77	77	
	Ernest O + Pellian D Wald		6						no	yes	L	62	120 / 100		182 / 162							64	64	
			7						no	yes	L	90	198 / 165		288 / 265							54 / 85	54 / 85	
	Ralph M + Evelyn B March		7						no	yes	L	90	198 / 165		288 / 265							76 / 85	76 / 85	
			8						yes	no	L	53 / 44			53 / 44				13 / 11				13 / 11		
	Glenn J + Rosetta E Snodgrass		8						yes	no	L	53 / 44			53 / 44				13 / 11				13 / 11		
			9																						
			9																						
	Glenn J + Rosetta E Snodgrass																								
			10						no	yes	L	45	162 / 135		207 / 180							69 / 60	69 / 60	
	Stanley E + Robert P Sargett		10																						
			11						no	yes	L	45			45							15	15	
	" " "		11																						
	Glenn J + Rosetta E Snodgrass	Reserve Lot A (Lakeshore)							yes	no	R	48			48				12				12		
															40				10				10		
14																									
15																									
16																									
17																									
18																									
19																									
20																									
												694 / 744	2375 / 2850		3069 / 3594				46 / 55	26 / 31		940 / 1098	1012 / 1184		

	Sold for Taxes	Valuations by School Districts as Equalized by Department of Taxation: District No. 114 Rate 41 Mills	District No. 114 Rate 41 Mills	District No. 114 Rate 41 Mills	District No. Rate Mills	District No. Rate Mills	Tax Including State Homestead Mills	State Tax on Non-Homestead 7.8 Mills	Special Taxes	Special Taxes	Total Taxes	Paid	When Paid (Month Day Year)	Number of Receipt	March Settlement 1961	June Settlement 1961	Penalty	November Settlement 1961	Penalty	Collections to First Monday in January 1962	Penalty	Delinquent on First Monday in January 1962	Penalty	Total Delinquent Tax and Penalty	Remarks
		Dollars	Dollars	Dollars	Dollars	Dollars	$ cts.	$ cts.	$ cts.	$ cts.	$ cts.				$ cts.	$ cts.	$ cts.	$ cts.	$ cts.	$ cts.	$ cts.	$ cts.	$ cts.	$ cts.	
1		4 17					452				452	PAID IN FULL	MAY 11 1961	7923		452									9423
2				523			1294	36			1296	PAID IN FULL	MAY 11 1961			1296									"
3	SOLD FOR TAXES	14					372	10			382	PAID IN FULL	OCT 31 1961	17575				846	30						702 43
4	SOLD FOR TAXES	17					452	12			464	PAID IN FULL	OCT 31 1961												"
5				245			590	172			607 2	2nd HALF PAID	OCT 18 1961	17168											
												Int & pd	May 11 '61	7924		30 36		30 36							9491
6				89			214	62			220 6	PAID IN FULL	FEB 20 1961	4279	220 6										9492
7				61			146	42			151 0	PAID IN FULL	MAY 17 1961	6369		151 0									9747
8				96			282	68			238 0	PAID IN FULL	FEB 10 1961	691	23 80										9490
9		4 13					346				346	PAID IN FULL	MAY 8 1961	8935		3 46									9726
10		4 13					346				346	PAID IN FULL	MAY 5 1961	7918		3 46									9727
11				69			166	48			170	PAID IN FULL	APR 18 1961	4798		17 10									9748
12				15			36	10			37 2	PAID IN FULL	APR 18 1961			3 72									"
13	SOLD FOR TAXES	4 12					31				31	PAID IN FULL	JUN 26 1961	6819				31							Check in file dated May 27 Snodgrass - Nelson 1032
14																									
15																									
16																									
17																									
18																									
19																									
20																									
		4 55 / 3 / 86		1098 / 86	1129 / 55		2644 2 / 2 86 / 2812	190			2951 8				4 86	207 32		42 00							

Assessment Roll and Tax List of Real Property in the Town of Ponto Lake, Cass County, Minnesota, for Taxes for the Year 1960.

Form 51 — Millersavin Co., Minneapolis

* Indicate Type of Property: R-Residential, C-Commercial, I-Industrial, U-Utility, F-Farm, L-Lakeshore, T-Timber, M-Mineral

	In Whose Name Assessed		Description of Property: Subdivision	Sec. or Lot	Town or Block	Rng.	Number of Acres of Land: Acres	100ths	No. School District	Indicate Homestead Yes or No	Agri. or Seas. Resy. Yes or No	Indicate Type of Property	True and Full Valuations: Land Exclusive of Structures and Improvements	Buildings and Other Structures	Machinery Permanently Attached to Real Estate	Total True and Full Value	Assessed Valuations: Rural: Homestead Up to $4,000 20%	Rural: Over $4,000 and Non-Homestead 33⅓%	All Other: Timber Land Class 3c 20%	All Other: Homestead Up to $4,000 25%	All Other: Over $4,000 and Non-Homestead 40%	Machinery Permanently Attached to Real Estate 33⅓%	Seasonal and Recreational Cabins 33⅓%	Total Assessed Value	Total Assessed Value as Equalized by the Board of Review	Final Equalized Value
													Dollars	Dollars	Dollars	Dollars	Dollars	Dollars	Dollars	Dollars	Dollars	Dollars	Dollars	Dollars	Dollars	Dollars
1	Walter C. + Pauline B. Reichow		Lechor's Lake Ada Park Sundgress 2nd Addn. Lot 1 Blk 1 - Lots 8-13-24	1					114	no	yes	L	85	661		746							249	249		
	" " "													551		636							212	212		
2				2						no	yes	L	72			72							24	24		
3	Clarence R. Fesker			3						no	no	L	78			78					31			31		
													65			65					26			26		
4	William + Martha M. Beyken			4						no	no	R	90			90					36			36		
													75			75					30			30		
5	Warren J. + Marguerite M. Wood			5						no	yes	L	67	530		597							132	132		
														275		342							114	114		
6	Edwin + Eudora Olson			6						no	yes	L	66	180		246							82	82		
														150		216							72	72		
7	Emma Greving			7						no	yes	L	90	234		324							108	108		
														195		285							95	95		
8	Clarence R. Fesker		Reserve Lot 6							no	yes	L	150	198		348							116	116		
														165		315							105	105		
9																										
10																										
11																										
12																										
13																										
14																										
15																										
16																										
17																										
18																										
19																										
20																										
													670	1336		2006					56		622	678		
													698	1603		2301					67		711	778		

Sundgress 2nd Addn. | Sundgress 1st. Addn. | Plat of East Shore | Lechor's Lake Ada Park | Lin Ph. | North Shore

	Sold for Taxes	Valuations by School Districts as Equalized by Department of Taxation: District 114 No. ..... Rate ..... Mills	District 114 No. ..... Rate 81 Mills	District 114 No. ..... Rate 81 Mills	District No. ..... Rate ..... Mills	District No. ..... Rate ..... Mills	District No. ..... Rate ..... Mills	Tax Including State Homestead ..... Mills	State Tax on Non-Homestead 18 Mills	Special Taxes	Special Taxes	Total Taxes	Paid	When Paid (Month Day Year)	Number of Receipt	March Settlement 1961	June Settlement 1961	Penalty	November Settlement 1961	Penalty	Collections to First Monday in January 1962	Penalty	Delinquent on First Monday in January 1962	Total Delinquent Tax and Penalty	Remarks
		Dollars	Dollars	Dollars	Dollars	Dollars	Dollars	$ cts.	$ cts.	$ cts.	$ cts.	$ cts.				$ cts.	$ cts.	$ cts.	$ cts.	$ cts.	$ cts.	$ cts.	$ cts.	$ cts.	
1				249				5996	174			6170	1 HALF PAID	2nd HALF PAID OCT 31 1961	14455		30 85		30 85						9748
													1 HALF PAID	2nd HALF PAID OCT 31 1961	14459		2 97		2 97						"
2				24				578	16			594													
3		31						824	22			846											8 46	9 31	9718
4		36						956	26			982	PAID IN FULL	FEB 8 1961	11185	9 82									2857
5				132				3178	92			3270	PAID IN FULL	MAY 31 1961	14474		32 70								9749
6				82				1974	58			2032	PAID IN FULL	MAY 19 1961	13021		20 32								10015
7				108				2600	76			2676	PAID IN FULL	MAY 11 1961	12220		26 76								9717
8				116				2794	82			2876	PAID IN FULL	MAY 9 1961	14450		28 76								9717
9																									
10																									
11																									
12																									
13																									
14																									
15																									
16																									
17																									
18																									
19																									
20																									
		67		711 = 778				17120																	
								1780	546			14446				9 82	142 36		33 92				8 46		
								18900																	

Sunrise Point | Shady Wood Shores | Bailey's Haven | Johnson's South Shore Acres

Assessment Roll and Tax List of Real Property in the Town of Pente Lake

Form 54 MILLER-DAVIS CO., MINNEAPOLIS

* Indicate Type of Property: R-Residential, C-Commercial, I-Industrial, U-Utility, F-Farm, L-Lakeshore, T-Timber, M-Mineral

	IN WHOSE NAME ASSESSED	DESCRIPTION OF PROPERTY: Plat of Subdivision or Shores	Sec. or Lot	Town or Block	Rng.	Number of Acres of Land: Acres	100ths	No. School District	Indicate Homestead Yes or No	Agri. or Seasonal Resy. Yes or No	* Indicate Type of Property	TRUE AND FULL VALUATIONS: LAND Exclusive of Structures and Improvements	BUILDINGS and Other Structures	MACHINERY Permanently Attached to Real Estate	TOTAL True and Full Value	ASSESSED VALUATIONS: RURAL: Homestead Up to $4,000 20%	RURAL: Over $4,000 and Non-Homestead 33⅓%	ALL OTHER: Timber Land Class 3c 20%	ALL OTHER: Homestead Up to $4,000 20%	ALL OTHER: Over $4,000 and Non-Homestead 40%	MACHINERY Permanently Attached to Real Estate 33⅓%	Seasonal and Recreational Cabins 33⅓%	TOTAL ASSESSED VALUE	Total Assessed Value as Equalized by the Board of Review	FINAL EQUALIZED VALUE
												Dollars	Dollars	Dollars	Dollars	Dollars	Dollars	Dollars	Dollars	Dollars	Dollars	Dollars	Dollars	Dollars	Dollars
		Parts of Govt. Lots 4 & 5 Sec. 14-139-29																							
1	Otto B. Griffon		1					114	yes	no	L	19			19				5				5		
2	" "		2						yes	no	L	34			34				9				9		
3	" "		3						yes	no	L	38			38				9				9		
4	" "		4						yes	no	L	34			34				6				6		
5	" "		5						yes	no	L	20			20				5				5		
6	" "		6						yes	no	L	19			19				5				5		
7	" "		7						yes	no	L	16			16				4				4		
8	" "		8						yes	no	L	19			19				5				5		
9	" "		9						yes	no	L	16			16				4				4		
10	" "		10						yes	no	L	34			34				6				6		
11	" "		11						yes	no	L	20			20				5				5		
12	" "		12						yes	no	L	38			38				9				9		
13	" "		13						yes	no	L	32			32				8				8		
14	" "		14						yes	no	L	43			43				10				10		
15	" "		15						yes	no	L	36			36				9				9		
16	" "		16						yes	no	L	19			19				5				5		
17	" "		17						yes	no	L	16			16				4				4		
18	" "		18						yes	no	L	19			19				5				5		
19	" "		19						yes	no	L	16			16				4				4		
20	" "		20						yes	no	L	19			19				5				5		
												380			380				95				95		
												453			453				115				115		

	SOLD FOR TAXES	VALUATIONS BY SCHOOL DISTRICTS AS EQUALIZED BY DEPARTMENT OF TAXATION: District No. and Rate ... Mills	District No. ... Rate ... Mills	District No. ... Rate ... Mills	District No. ... Rate ... Mills	District No. ... Rate ... Mills	Tax Including State Homestead ... Mills	State Tax on Non-Homestead ... Mills	SPECIAL TAXES	SPECIAL TAXES	TOTAL TAXES	PAID	WHEN PAID	Number of Receipt	March Settlement 1961	June Settlement 1961	Penalty	November Settlement 1961	Penalty	Collections to First Monday in January 1962	Penalty	Delinquent on First Monday in January 1962	Total Delinquent Tax and Penalty	REMARKS
		Dollars	Dollars	Dollars	Dollars	Dollars	$ cts.	$ cts.	$ cts.	$ cts.	$ cts.		Month Day Year		$ cts.	$ cts.	$ cts.	$ cts.	$ cts.	$ cts.	$ cts.	$ cts.	$ cts.	
1		4 5					132				132	1st HALF PAID	2nd Half Paid OCT 23 1961 / 1st HALF PAID MAY 2 0 1961											
2		4 8					212				212	1st HALF PAID	2nd Half Paid OCT 23 1961 / 1st HALF PAID MAY 2 0 1961											
3		4 6					160				160	1st HALF PAID	2nd Half Paid OCT 23 1961 / 1st HALF PAID MAY 2 0 1961											
4		4 5					132				132	1st HALF PAID	2nd Half Paid OCT 23 1961 / 1st HALF PAID MAY 2 0 1961											
5		4 5					132				132	1st HALF PAID	2nd Half Paid OCT 23 1961 / 1st HALF PAID MAY 2 0 1961											
6		4 5					132				132	1st HALF PAID	2nd Half Paid OCT 23 1961 / 1st HALF PAID MAY 2 0 1961											
7		4 5					132				132	1st HALF PAID	2nd Half Paid OCT 23 1961 / 1st HALF PAID MAY 2 0 1961											
8		4 5					132				132	1st HALF PAID	2nd Half Paid OCT 23 1961 / 1st HALF PAID MAY 2 0 1961											
9		4 6					160				160	1st HALF PAID	2nd Half Paid OCT 23 1961 / 1st HALF PAID MAY 2 0 1961											
10		4 6					160				160	1st HALF PAID	2nd Half Paid OCT 23 1961 / 1st HALF PAID MAY 2 0 1961	6744 / 8106		15 27		15 27					
11		4 9					240				240	1st HALF PAID	2nd Half Paid OCT 23 1961 / 1st HALF PAID MAY 2 0 1961											
12		4 10					266				266	1st HALF PAID	2nd Half Paid OCT 23 1961 / 1st HALF PAID MAY 2 0 1961											
13		4 5					132				132	1st HALF PAID	2nd Half Paid OCT 23 1961 / 1st HALF PAID MAY 2 0 1961											
14		4 5					132				132	1st HALF PAID	2nd Half Paid OCT 23 1961 / 1st HALF PAID MAY 2 0 1961											
15		4 5					132				132	1st HALF PAID	2nd Half Paid OCT 23 1961 / 1st HALF PAID MAY 2 0 1961											
16		4 5					132				132	1st HALF PAID	2nd Half Paid OCT 23 1961 / 1st HALF PAID MAY 2 0 1961											
17		4 5					134				134	1st HALF PAID	2nd Half Paid OCT 23 1961 / 1st HALF PAID MAY 2 0 1961											
18		4 5					134				134	1st HALF PAID	2nd Half Paid OCT 23 1961 / 1st HALF PAID MAY 2 0 1961											
19		4 5					134				134	1st HALF PAID	2nd Half Paid OCT 23 1961 / 1st HALF PAID MAY 2 0 1961											
20		4 5					134				134	1st HALF PAID	2nd Half Paid OCT 23 1961 / 1st HALF PAID MAY 2 0 1961											
		4 115					3054				3054					15 27		15 27						

Assessment Roll and Tax List of Real Property in the Town of Ponto Lake, Cass County, Minnesota, for Taxes for the Year 1960.

Form 54 MILLER-DAVIS CO., MINNEAPOLIS

* Indicate Type of Property: R-Residential, C-Commercial, I-Industrial, U-Utility, F-Farm, L-Lakeshore, T-Timber, M-Mineral

	IN WHOSE NAME ASSESSED		DESCRIPTION OF PROPERTY: SUBDIVISION	Sec. or Lot	Town or Block	Rng.	Number of Acres of Land: Acres	100ths	No. School District	Indicate Homestead Yes or No	Agri. or Seas. Recr. Yes or No	* Indicate Type Property	TRUE AND FULL VALUATIONS: LAND Exclusive of Structures and Improvements	BUILDINGS and Other Structures	MACHINERY Permanently Attached to Real Estate	TOTAL True and Full Value	ASSESSED VALUATIONS: RURAL: Homestead Up to $4,000 20%	RURAL: Over $4,000 and Non-Homestead 33⅓%	ALL OTHER: Timber Land Class 3c 20%	ALL OTHER: Homestead Up to $4,000	ALL OTHER: Over $4,000 and Non-Homestead	MACHINERY Permanently Attached to Real Estate 33⅓%	Seasonal and Recreational Cabins 33⅓%	TOTAL ASSESSED VALUE	Total Assessed Value as Equalized by the Board of Review	FINAL EQUALIZED VALUE
													Dollars	Dollars	Dollars	Dollars	Dollars	Dollars	Dollars	Dollars	Dollars	Dollars	Dollars	Dollars	Dollars	Dollars
	Otto B. Griffin	1	Plat of Shadywood Shores	21					# 114	yes	no	L	19			19				5				5		
	" "	2		22						yes	no	L	24			24				6				6		
	" "	3		23						yes	no	L	24			24				6				6		
	" "	4		24						yes	no	L	24			24				6				6		
	" "	5		25						no	no	L	24			24					9			9		
	" "	6		26						no	no	L	24			24					9			9		
	Harvey W. + Nora Schulze	7		27						no	no	L	30			30					8			8		
	" " "	8		28						no	no	L	25	174		174					8			8		
	" " "	9		29						no	no	L	35	145		170					14			14		
	" " "	10		30						no	no	L	30			30					12			12		
	Otto B. Griffin	11		31						yes	no	L	25			25					10			10		
	" "	12		32						yes	no	L	20			20					8			8		
	" "	13		33						yes	no	L	24			24				6				6		
	" "	14		34						yes	no	L	24			24				6				6		
	" "	15		35						yes	no	L	14			14				3				3		
	" "	16		36						yes	no	L	12			12				3				3		
	" "	17		37						yes	no	L	24			24				6				6		
	" "	18		38						yes	no	L	24			24				6				6		
	" "	19		39						yes	no	L	24			24				6				6		
	" "	20		40						yes	no	L	24			24				6				6		
													395	145		540				45	112			157		
													474	174		648				79	134			213		

SOLD FOR TAXES	VALUATIONS BY SCHOOL DISTRICTS AS EQUALIZED BY DEPARTMENT OF TAXATION: District No. 114 Rate 24.0 Mills	District No. ... Rate ... Mills	District No. ... Rate ... Mills	District No. ... Rate ... Mills	District No. ... Rate ... Mills	District No. ... Rate ... Mills	Tax including State Homestead Mills	State Tax on Non-Homestead 9.1 Mills	SPECIAL TAXES	SPECIAL TAXES	TOTAL TAXES	PAID	WHEN PAID	Number of Receipt	March Settlement 1961	June Settlement 1961	Penalty	November Settlement 1961	Penalty	Collections to First Monday in January 1962	Penalty	Delinquent on First Monday in January 1962	Total Delinquent Tax and Penalty	REMARKS
	Dollars	Dollars	Dollars	Dollars	Dollars	Dollars	$ cts.	$ cts.	$ cts.	$ cts.	$ cts.		Month Day Year		$ cts.	$ cts.	$ cts.	$ cts.	$ cts.	$ cts.	$ cts.	$ cts.	$ cts.	
1	4 5						132				132	1st HALF PAID	MAY 29 1961											
2	4 6						160				160	1st HALF PAID	MAY 29 1961											
3	4 6						160				160	1st HALF PAID	MAY 29 1961	6744		5 52		5 52						
4	4 6						160				160	1st HALF PAID	MAY 29 1961	6106										
5	9						240	06			246	1st HALF PAID	MAY 29 1961											
6	9						240	06			246	1st HALF PAID	MAY 29 1961											
7	4 5 / 8 2	Abate # 8371					13 54 / 2 28	58			13 54 / 2 28	Balance Paid / 1st HALF PAID	OCT 30 1961 / MAY 29 1961										8.84 Abated 9497	
8	4 7 / 14	"					340 / 142	10			340 / 142	1st HALF PAID	MAY 29 1961	6108		1 58 2		3 20					1.42 "	
9	4 6 / 10	"					160 / 266	06			160 / 272	1st HALF PAID	MAY 29 1961	6743									1.12 "	
10	4 6 / 10	"					160 / 266	06			160 / 272	1st HALF PAID	MAY 29 1961										1.12 "	
11	4 6						160				160	1st HALF PAID	MAY 29 1961											
12	4 6						160				160	1st HALF PAID	MAY 29 1961											
13	4 4						106				106	1st HALF PAID	MAY 29 1961											
14	4 4						106				106	1st HALF PAID	MAY 29 1961											
15	4 6						160				160	2nd HALF PAID	OCT 30 1961	6744		7 48		7 48						
16	4 6						160				160	2nd HALF PAID	OCT 30 1961	6106										
17	4 6						160				160	2nd HALF PAID	OCT 30 1961											
18	4 6						160				160	2nd HALF PAID	OCT 30 1961											
19	4 6						160				160	2nd HALF PAID	OCT 30 1961											
20	4 6						160				160	2nd HALF PAID	OCT 30 1961											
	4 27 / 13 4						5668	92			5760					28 82		16 32					12.50 abated	
	2 13																							

Assessment Roll and Tax List of Real Property in the Town of Pente Lake, Cass County, Minnesota, for Taxes for the Year 1960.

Form 51 MILLER-DAVIS CO., MINNEAPOLIS

* Indicate Type of Property: R-Residential, C-Commercial, I-Industrial, U-Utility, F-Farm, L-Lakeshore, T-Timber, M-Mineral

	In Whose Name Assessed	Description of Property: Subdivision Plat of Shadywood Shores	Sec. or Lot	Town or Block	Rng.	Number of Acres of Land (Acres 100ths)	No. School District	Indicate Homestead Yes or No	Agri. or Seas. Use Yes or No	* Indicate Type of Property	True and Full Valuations: Land Exclusive of Structures and Improvements	Buildings and Other Structures	Machinery Permanently Attached to Real Estate	Total True and Full Value	Assessed Valuations: Rural: Homestead Up to $4,000 20%	Rural: Over $4,000 and Non-Homestead 33⅓%	All Other: Timber Land Class 3c 20%	All Other: Homestead Up to $4,000 20%	All Other: Over $4,000 and Non-Homestead 40%	Machinery Permanently Attached to Real Estate 33⅓%	Seasonal and Recreational Cabins 33⅓%	Total Assessed Value	Total Assessed Value as Equalized by the Board of Review	Final Equalized Value
											Dollars	Dollars	Dollars	Dollars	Dollars	Dollars	Dollars	Dollars	Dollars	Dollars	Dollars	Dollars	Dollars	Dollars
1	Otto B. Griffin		41				#114	yes	no	L	24 20			24 20				5				5		
2	" "		42					no	no	L	24 20			24 20					18 8			18 8		
3	Lorenz & Gertrude Palmquist		43					no	no	L	24 20	204 170		228 190					91 76			91 76		
4	" " "		44					no	no	L	24 20			24 20					18 8			18 8		
5	Otto B. Griffin		45					yes	no	L	24 20			24 20				5				5		
6	" "		46					no	no	L	24 20			24 20					18 8			18 8		
7	" "		47					yes	no	L	24 20			24 20				5				5		
8	" "		48					yes	no	L	24 20			24 20				5				5		
9	" "		49					yes	no	L	24 20			24 20				5				5		
10	" "		50					yes	no	L	24 20			24 20				5				5		
11	" "		51					yes	no	L	24 20			24 20				5				5		
12	" "		52					yes	no	L	24 20			24 20				5				5		
13	" "		53					yes	no	L	17 16			17 16				4				4		
14	" "		54					yes	no	L	17 16			17 16				4				4		
15	" "		55					yes	no	L	24 20			24 20				5				5		
16	" "		56					yes	no	L	17 16			17 16				4				4		
17	" "		57					yes	no	L	24 20			24 20				5				5		
18	" "		58					yes	no	L	24 20			24 20				5				5		
19	" "		59					yes	no	L	24 20			24 20				5				5		
20	" "		60					yes	no	L	17 16			17 16				4				4		
											324 460	170 204		554 664				76 92	100 121			176 213		

Snodgrass 2nd Addn | Leacher's Lake Add. Park | Shady Wood Shores | Snodgrass 1st. Addn. | Snodgrass | Shady Wood Shores | Pente Point | Bailey's Island | Boehm's South Shore Acres

	Sold for Taxes	Valuations by School Districts as Equalized by Department of Taxation: District No. 114 Rate 24.1 Mills	District No. Rate Mills	District No. Rate Mills	District No. Rate Mills	District No. Rate Mills	Tax Including State Homestead Mills	State Tax on Non-Homestead 9.01 Mills	Special Taxes	Special Taxes	Total Taxes	Paid	When Paid Month Day Year	Number of Receipt	March Settlement 1961	June Settlement 1961	Penalty	November Settlement 1961	Penalty	Collections to First Monday in January 1962	Penalty	Delinquent on First Monday in January 1962	Total Delinquent Tax and Penalty	Remarks
		Dollars	Dollars	Dollars	Dollars	Dollars			$ cts.	$ cts.	$ cts.				$ cts.	$ cts.	$ cts.	$ cts.	$ cts.	$ cts.	$ cts.	$ cts.	$ cts.	
1		# 6					160				160	1	2nd Half Paid OCT 28 1961 / 1st HALF PAID MAY 29 1961	18186		80		80						9721
2		10					266	06			272	2	2nd Half Paid OCT 23 1961 / 1st HALF PAID MAY 29 1961	6744		136		136						"
3		91					2418	64			2482	3	2nd Half Paid OCT 31 1961 / 1st HALF PAID MAY 31 1961	18498										9580
4		10					266	06			272	4	2nd Half Paid OCT 31 1961 / 1st HALF PAID MAY 31 1961	19481		1377		1377						"
5		# 6					160				160	5	2nd Half Paid OCT 23 1961 / 1st HALF PAID MAY 29 1961											9721
6		10					266	06			272	6	2nd Half Paid OCT 23 1961 / 1st HALF PAID MAY 29 1961											"
7		# 6					160				160	7	2nd Half Paid OCT 23 1961 / 1st HALF PAID MAY 29 1961											"
8		# 6					160				160	8	2nd Half Paid OCT 23 1961 / 1st HALF PAID MAY 29 1961											"
9		# 6					160				160	9	2nd Half Paid OCT 23 1961 / 1st HALF PAID MAY 29 1961											"
10		# 6					160				160	10	2nd Half Paid OCT 23 1961 / 1st HALF PAID MAY 29 1961	18186										"
11		# 6					160				160	11	2nd Half Paid OCT 23 1961 / 1st HALF PAID MAY 29 1961	6744		128		128						"
12		# 6					160				160	12	2nd Half Paid OCT 23 1961 / 1st HALF PAID MAY 29 1961											"
13		# 5					132				132	13	2nd Half Paid OCT 23 1961 / 1st HALF PAID MAY 29 1961											"
14		# 5					132				132	14	2nd Half Paid OCT 23 1961 / 1st HALF PAID MAY 29 1961											"
15		# 6					160				160	15	2nd Half Paid OCT 23 1961 / 1st HALF PAID MAY 29 1961											"
16		# 5					132				132	16	2nd Half Paid OCT 23 1961 / 1st HALF PAID MAY 29 1961											"
17		# 6					160				160	17	2nd Half Paid OCT 23 1961 / 1st HALF PAID MAY 29 1961											"
18		# 6					160				160	18	2nd Half Paid OCT 23 1961 / 1st HALF PAID MAY 29 1961											"
19		# 6					160				160	19	2nd Half Paid OCT 23 1961 / 1st HALF PAID MAY 29 1961											"
20		# 5					132				132	20	2nd Half Paid OCT 23 1961 / 1st HALF PAID MAY 29 1961											"
		# 90 121 213					5664	82			5746					2873		2873						

Assessment Roll and Tax List of Real Property in the Town of Pente Lake

FORM 34 MILLER-DAVIS CO., MINNEAPOLIS

* Indicate Type of Property: R-Residential, C-Commercial, I-Industrial, U-Utility, F-Farm, L-Lakeshore, T-Timber, M-Mineral

	In Whose Name Assessed		Description of Property: Subdivision	Sec. or Lot	Town or Block	Rng.	Number of Acres of Land (Acres 100ths)	No. School District	Indicate Homestead Yes or No	Agrt. or Nonagrt. Yes or No	* Indicate Type of Property	True and Full Valuations: Land Exclusive of Structures and Improvements	Buildings and Other Structures	Machinery Permanently Attached to Real Estate	Total True and Full Value	Assessed Valuations: Rural: Homestead Up to $4,000 20%	Rural: Over $4,000 and Non-Homestead 33⅓%	All Other: Timber Land Class 3c 20%	All Other: Homestead Up to $4,000 20%	All Other: Over $4,000 and Non-Homestead 40%	All Other: Machinery Permanently Attached to Real Estate 33⅓%	Seasonal and Recreational Cabins 33⅓%	Total Assessed Value	Total Assessed Value as Equalized by the Board of Review	Final Equalized Value	Remarks
												Dollars	Dollars	Dollars	Dollars	Dollars	Dollars	Dollars	Dollars	Dollars	Dollars	Dollars	Dollars	Dollars	Dollars	
	Otto B. Griffin	1	Plat of Shadywood Shores	61				114	yes	no	L	24	173		197				49				49			
	" "	2		62					yes	no	L	20	144		164				41				41			
	" "	3		63					yes	no	L	19			19				5				5			
	" "	4		64					yes	no	L	16			16				4				4			
	" "	5		65					yes	no	L	19			19				5				5			
	" "	6		66					yes	no	L	24			24				6				6			
	Hiram J. & Julia H. Burba	7		67					yes	no	L	20			20				5				5			
	" " "	8		68					yes	no	L	38			38				10				10			
	" " "	9		69					yes	no	L	32			32				8				8			
	Otto B. Griffin	10		70					yes	no	L	48			48				12				12			
	" "	11		71					yes	no	L	40			40				10				10			
	" "	12		72					no	no	L	48			48					19			19			
	" "	13		73					no	no	L	40			40					16			16			
	" "	14		74					no	no	L	36			36					14			14			
	" "	15		75					no	no	L	30			30					12			12			
	" "	16		76 land $451					no	no	L	20	660		680					272			272			
	Floyd R. & Phyllis J. Campbell	17	Pt Lots 25 of	76					yes	no	L	25	550		575					230			230			
	" " "	18		77					yes	no	L	29			29				8				8			
	" " "	19		78					yes	no	L	24			24				6				6			
	Otto B. Griffin	20	Edward W. Faulkner	79					yes	no	L	21			21				6				6			
									yes	no	L	20			20				5				5			
												464	977		1441				194	266			460			
												557	1172		1729				239	309			548			

* Indicate Type of Property: R-Residential, C-Commercial, I-Industrial, U-Utility, F-Farm, L-Lakeshore, T-Timber, M-Mineral

	Sold for Taxes	Valuations by School Districts as Equalized by Department of Taxation: District No. 111 Rate 2 Mills	District No. ___ Rate ___ Mills	District No. ___ Rate ___ Mills	District No. ___ Rate ___ Mills	District No. ___ Rate ___ Mills	Tax Including State Homestead	State Tax on Non-Homestead 10 Mills	Special Taxes	Special Taxes	Total Taxes	Paid	When Paid (Month Day Year)	Number of Receipt	March Settlement 1961	June Settlement 1961	Penalty	November Settlement 1961	Penalty	Collections to First Monday in January 1962	Penalty	Delinquent on First Monday in January 1962	Penalty	Total Delinquent Tax and Penalty	Remarks
		Dollars	Dollars	Dollars	Dollars	Dollars	$ cts.	$ cts.	$ cts.	$ cts.	$ cts.				$ cts.	$ cts.	$ cts.	$ cts.	$ cts.	$ cts.	$ cts.	$ cts.	$ cts.	$ cts.	
1		4 49					13 02				13 02	1	1st HALF PAID MAY 2 9 1961												9701
2		4 5					13 2				13 2	2	1st HALF PAID MAY 2 9 1961												"
3		4 5					13 2				13 2	3	1st HALF PAID MAY 2 9 1961	6744		11 55		11 55							"
4		4 6					16 0				16 0	4	1st HALF PAID MAY 2 9 1961	18106											"
5		4 10					26 6				26 6	5	1st HALF PAID MAY 2 9 1961												"
6		4 12					31 8				31 8	6	1st HALF PAID MAY 2 9 1961												"
7		19					50 6	14			52 0	7	PAID IN FULL FEB 3 1961												9498
8		14					37 2	10			38 2	8	PAID IN FULL FEB 3 1961	1486	84 32										"
9		276					733 6	144			753 0	9	PAID IN FULL FEB 3 1961												"
10		4 8					21 2				21 2	10	1st HALF PAID MAY 2 9 1961												9701
11		4 6					16 0				16 0	11	1st HALF PAID MAY 2 9 1961												"
12		4 67					178 0				178 0	12	1st HALF PAID MAY 2 9 1961												"
13		4 32					85 0				85 0	13	1st HALF PAID MAY 2 9 1961	6744		16 87		16 87							"
14		4 7					18 6				18 6	14	1st HALF PAID MAY 2 9 1961												"
15		4 7					18 6				18 6	15	1st HALF PAID MAY 2 9 1961												"
16		4 7					18 6				18 6	16	1st HALF PAID MAY 2 9 1961			9 3		9 3							"
17		4 6					16 0				16 0	17	PAID IN FULL MAY 3 1 1961	14482		1 60									9498
18												18													"
19		4 6					16 0				16 0	19	PAID IN FULL MAY 3 1 1961	14482		1 60									"
20		4 6					16 0				16 0	20	PAID IN FULL MAY 2 4 1961	11013		1 60									9701
		4 239																							
		309																							
		548					145 64	3 18			147 82				84 32	34 15		29 35							

Assessment Roll and Tax List of Real Property in the Town of Pente Lake, Cass County, Minnesota, for Taxes for the Year 1960.

Form 51 MILLER-DAVIS CO., MINNEAPOLIS

* Indicate Type of Property: R-Residential, C-Commercial, I-Industrial, U-Utility, F-Farm, L-Lakeshore, T-Timber, M-Mineral

	IN WHOSE NAME ASSESSED	DESCRIPTION OF PROPERTY: SUBDIVISION	Sec. or Lot	Town or Block	Rng.	Number of Acres of Land (Acres 100ths)	No. School District	Indicate Improvements Yes or No	Agri. or Resi. Bldgs. Yes or No	* Indicate Type of Property	TRUE AND FULL VALUATIONS: LAND Exclusive of Structures and Improvements	BUILDINGS and Other Structures	MACHINERY Permanently Attached to Real Estate	TOTAL True and Full Value	ASSESSED VALUATIONS: Homestead Up to $4,000 20%	RURAL: Over $4,000 and Non-Homestead 33⅓%	ALL OTHER: Timber Land Class 3e 20%	Homestead Up to $4,000 25%	Over $4,000 and Non-Homestead 40%	MACHINERY Permanently Attached to Real Estate 33⅓%	Seasonal and Recreational Cabins 33⅓%	TOTAL ASSESSED VALUE	Total Assessed Value as Equalized by the Board of Review	FINAL EQUALIZED VALUE	SOLD FOR TAXES	VALUATIONS BY SCHOOL DISTRICTS AS EQUALIZED BY DEPARTMENT OF TAXATION: District No. Rate Mills	Tax Including State Homestead Mills	State Tax on Non-Homestead 10 Mills	SPECIAL TAXES	SPECIAL TAXES	TOTAL TAXES		PAID	WHEN PAID (Month Day Year)	Number of Receipt	March Settlement 1961	June Settlement 1961	Penalty	November Settlement 1961	Penalty	Collections to First Monday in January 1962	Penalty	Delinquent on First Monday in January 1962	Total Delinquent Tax and Penalty	REMARKS
						Acres 100ths					Dollars	Dollars	Dollars	Dollars	Dollars	Dollars	Dollars	Dollars	Dollars	Dollars	Dollars	Dollars	Dollars	Dollars		Dollars	Dollars	Dollars	Dollars	Dollars	Dollars	$ cts.				$ cts.	$ cts.	$ cts.	$ cts.	$ cts.	$ cts.	$ cts.	$ cts.		
1	Otto B. Griffin Howard W. Paulson	Shady Wood Shores	114			80		Yes No	Yes No	L	24 20			24 20				6 5	8			6 5				4 6		160				160	1	PAID IN FULL MAY 24 1961			160									931
2	" " " "					81		Yes No	Yes No	L	96 30	144 120		180 150				45 37	60			37 45				4 45		1176				1176	2	PAID IN FULL MAY 24 1961			1176									"
3	" " " "					82		Yes No	Yes No	L	36 30			36 30				9 8	12			6 9				4 9		240				240	3	PAID IN FULL MAY 24 1961			240									"
4	" " " "					83		Yes No	Yes No	L	30 25			30 25				8 6	10			6 8				4 8		212				212	4	PAID IN FULL MAY 24 1961	11013		212									"
5	" " " "					84		Yes No	Yes No	L	34 20			34 20				6 5	8			6 6				4 6		160				160	5	PAID IN FULL MAY 24 1961			160									"
6	" " " "					85		Yes No	Yes No	L	38 25			38 25				6 4	8			6 8				4 8		212				212	6	PAID IN FULL MAY 24 1961			212									"
7	" Otto B. Griffin					86		Yes No	Yes No	L	30 25			30 25				4 4	10 12			4 12				3 18		318	08			326	7	SOLD FOR TAXES 2nd Half Paid OCT 26 1961 1st HALF PAID MAY 29 1961	6742		326		3 26		326					16933
8	" " " "					87		Yes No	Yes No	L	30 25			30 25				4 4	10 12			4 12				3 18		318	08			326	8	SOLD FOR TAXES 2nd Half Paid OCT 26 1961 1st HALF PAID MAY 29 1961	6107		326		3 26		326					"
9																																	9													
10																																	10													
11																																	11													
12																																	12													
13																																	13													
14																																	14													
15																																	15													
16																																	16													
17																																	17													
18																																	18													
19																																	19													
20																																	20													
											205 240	120 144		325 384				20 82	98 34			118 106				4 22 24 106		2816	16			2832					2586		326							

Assessment Roll and Tax List of Real Property in the Town of Ponto Lake

Form 31 — MILLER-DAVIS CO., MINNEAPOLIS

* Indicate Type of Property: R-Residential, C-Commercial, I-Industrial, U-Utility, F-Farm, L-Lakeshore, T-Timber, M-Mineral

	IN WHOSE NAME ASSESSED	DESCRIPTION OF PROPERTY: Subdivision	Sec. or Lot	Town or Block	Rng.	Number of Acres of Land (Acres 100ths)	No. School District	Indicate Homestead Yes or No	Agricultural Homestead Yes or No	Indicate Type of Property	TRUE AND FULL VALUATIONS: LAND Exclusive of Structures and Improvements	BUILDINGS and Other Structures	MACHINERY Permanently Attached to Real Estate	TOTAL True and Full Value	ASSESSED VALUATIONS: RURAL: Homestead Up to $4,000 20%	RURAL: Over $4,000 and Non-Homestead 33⅓%	ALL OTHER: Timber Land Class 3e 20%	ALL OTHER: Homestead Up to $4,000 25%	ALL OTHER: Over $4,000 and Non-Homestead 40%	ALL OTHER: MACHINERY Permanently Attached to Real Estate 33⅓%	Seasonal and Recreational Cabins 33⅓%	TOTAL ASSESSED VALUE	Total Assessed Value as Equalized by the Board of Review	FINAL EQUALIZED VALUE	REMARKS
		Haley's Haven									Dollars	Dollars	Dollars	Dollars	Dollars	Dollars	Dollars	Dollars	Dollars	Dollars	Dollars	Dollars	Dollars	Dollars	
		Part of Govt Lot 2 Sec. 14-139-29																							
1	Joseph P. Bjornesson		1				114	no	no	L	42			42					17			17			8476
	" "										35			35					14			14			"
2	Leonard L. + Marcella P. Charles		2					no	no	L	42			42					17			17			
											35			35					14			14			
3	Homer L. + Sara E. Harris		3					no	no	L	36			36					14			14			8846
											30			30					12			12			"
4	Floyd E. + Marion D. Haley		4					no	yes	L	35	174		209							70	70			
												145		180							60	60			
5	John A. Johnson		5					no	yes	L	30			30							10	10			15063
	Floyd E. + Marion D. Haley																								
6	Floyd E. + Marion D. Haley		6					no	yes	L	30			30							10	10			17436
7	" " "		2					no	yes	L	34	162		198							66	66			
												135		171							57	57			
8	Andrew J. + Margt. Frischman		8					no	yes	L	37	132		169							56	56			9494
												110		147							49	49			
9	Floyd E. + Marion D. Haley	S 100' of Outlot 4 lying E of Roadway						no	yes	L	20	120		140							47	47			16192
												100		120							40	40			
10	George O. Hessler	Outlot 4 less S 100'						no	yes	L	32	120		152							54	54			9495
												100		132							44	44			
11	Joel E. + Barbara Lee Haley	N 50' of S 100' of Outlot 4 lying W of roadway						no	no	L	22			22					8			8			16024
											60			60					24			24			
12	Dennis E. + Carol J. Haley	S 50' of Outlot 4 lying + being W of roadway						no	no	L	48			48					19			19			16225
											40			40					16			16			
13																									
14																									
15																									
16																									
17																									
18																									
19																									
20																									
											430	590		1010					80		270	350			
											460	708		1168					95		310	405			

	SOLD FOR TAXES	VALUATIONS BY SCHOOL DISTRICTS AS EQUALIZED BY DEPARTMENT OF TAXATION: District No. 114 Rate 247 Mills	District No. 114 Rate 247 Mills	District No. 114 Rate 247 Mills	District No. 114 Rate 247 Mills	District No. Rate Mills	District No. Rate Mills	Tax including State Homestead Mills	State Tax on Non-Homestead 9.0 Mills	SPECIAL TAXES	SPECIAL TAXES	TOTAL TAXES		PAID	WHEN PAID	Number of Receipt	March Settlement 1961	June Settlement 1961	Penalty	November Settlement 1961	Penalty	Collections to First Monday in January 1962	Penalty	Delinquent on First Monday in January 1962	Total Delinquent Tax and Penalty	REMARKS
		Dollars	Dollars	Dollars	Dollars	Dollars	Dollars	$ cts.	$ cts.	$ cts.	$ cts.	$ cts.			Month Day Year		$ cts.	$ cts.	$ cts.	$ cts.	$ cts.	$ cts.	$ cts.	$ cts.	$ cts.	
1		17						452	12			464	1	PAID IN FULL	APR 25 1961	8630		4 64								8476
2		17						452	12			464	2	PAID IN FULL	APR 25 1961			4 64								"
3		14						372	10			382	3	PAID IN FULL	APR 25 1961			3 82								8846
4				70				1666	60			1736	4	PAID IN FULL	APR 25 1961	8618		17 36								"
5	NOT FOR TAXES			10				240	06			246	5	PAID IN FULL	MAY 4 1961	8752		2 46								15063
6	NOT FOR TAXES			10				240	06			246	6	PAID IN FULL	OCT 5 1961					18 52	46					17436
7	NOT FOR TAXES			66				1590	46			1636	7	PAID IN FULL	OCT 5 1961	16076										
8				56				1348	40			1388	8	PAID IN FULL	APR 21 1961	8507		13 88								9494
9				47				1132	32			1164	9	PAID IN FULL	MAY 31 1961	13184		11 64								16192
10				51				1228	36			1264	10	PAID IN FULL	MAY 4 1961	8857		12 64								9495
11		28						744	20			764	11	Paid in full	DR #	34031	3-6-62							4 64	Sd.	Roadway 16024
12		19						506	14			520	12	PAID IN FULL	JUL 24 1961	14080				5 20						" 16225
13													13													
14													14													
15													15													
16													16													
17													17													
18													18													
19													19													
20													20													
		95		310	405			7464 2526 9990	284			10274						71 08		24 52				7 64		

Assessment Roll and Tax List of Real Property in the Town of Ponto Lake, Cass County, Minnesota, for Taxes for the Year 1960.

Form 54 MILLER-DAVIS CO., MINNEAPOLIS

* Indicate Type of Property: R-Residential, C-Commercial, I-Industrial, U-Utility, F-Farm, L-Lakeshore, T-Timber, M-Mineral

In Whose Name Assessed	Description of Property (Subdivision / Sec. or Lot / Town or Block / Rng. / Number of Acres of Land)	No. School District	Indicate Homestead Yes No	Agricultural Homestead Yes No	Indicate Type of Property	True and Full Valuations: Land Exclusive of Structures and Improvements	Buildings and Other Structures	Machinery Permanently Attached to Real Estate	Total True and Full Value	Assessed Valuations: Rural: Homestead Up to $4,000 20%	Rural: Over $4,000 and Non-Homestead 33⅓%	All Other: Timber Land Class 3c 20%	All Other: Homestead Up to $4,000 20%	All Other: Over $4,000 and Non-Homestead 40%	Machinery Permanently Attached to Real Estate 33⅓%	Personal and Recreational Cabins 33⅓%	Total Assessed Value	Total Assessed Value as Equalized by the Board of Review	Final Equalized Value
	Subdivision: Boehm's South Shore Acres; Part of Govt Lot 3 Sec. 33-129-29					Dollars	Dollars	Dollars	Dollars	Dollars	Dollars	Dollars	Dollars	Dollars	Dollars	Dollars	Dollars	Dollars	Dollars
Reed A. Boehm	1	114	yes	no	R	60 / 50	794 / 662		854 / 712				213 / 178				213 / 178		
A. A. Boehm	2		no	yes	L	52	60 / 50		112 / 102						37 / 34		37 / 34		
" "	3		no	yes	L	42			42						14		14		
" "	4		no	yes	L	42			42						14		14		
" "	5		no	yes	L	51			51						17		17		
Ernest L. + Ruth D. Hartman	6		no	yes	R	40	240 / 200		280 / 240						93 / 80		93 / 80		
A. A. Boehm	7		no	yes	L	51			51						17		17		
" "	8		no	yes	L	42			42						14		14		
" "	9		no	yes	L	42			42						14		14		
Addison W. + Georgia E. Brown	10		no	yes	L	60			60						20		20		
" " "	11		no	yes	L	42			42						14		14		
A. A. Boehm	12		no	yes	L	42			42						14		14		
Helen K. Ernst	13		no	yes	L	60			60						20		20		
Edmund C. + Ruth B. Walsh	14		no	yes	L	42			42						14		14		
Addison W. + Georgia E. Brown	15		no	yes	L	51			51						17		17		
A. A. Boehm	16		no	yes	L	51			51						17		17		
Franklin L. + Verne M. Parsons	17		no	yes	R	60	1260 / 1050		1320 / 1110						440 / 370		440 / 370		
" " "	18		no	yes	L	60			60						20		20		
	19																		
	20																		
						880 / 890	1962 / 2354		2842 / 3244				178 / 213		710 / 796		888 / 1009		

Cass County, Minnesota, for Taxes for the Year 1960.

Sold for Taxes	Valuations by School Districts as Equalized by Department of Taxation: District No. ___ Rate ___ Mills	District No. 114 Rate 24.5 Mills	District No. ___ Rate ___ Mills	District No. 114 Rate 24.5 Mills	District No. ___ Rate ___ Mills	District No. ___ Rate ___ Mills	Tax Including State Homestead	State Tax on Non-Homestead 9.8 Mills	Special Taxes	Special Taxes	Total Taxes	Paid	When Paid (Month Day Year)	Number of Receipt	March Settlement 1961	June Settlement 1961	Penalty	November Settlement 1961	Penalty	Collections to First Monday in January 1962	Penalty	Delinquent on First Monday in January 1962	Penalty	Total Delinquent Tax and Penalty	Remarks
	Dollars	Dollars	Dollars	Dollars	Dollars	Dollars	$ cts.	$ cts.	$ cts.	$ cts.	$ cts.				$ cts.	$ cts.	$ cts.	$ cts.	$ cts.	$ cts.	$ cts.	$ cts.	$ cts.	$ cts.	
1	4 213						56 62				56 62	2nd Half Paid / 1st HALF PAID	OCT 31 1961 / MAY 9 1961	9567		28 31		28 31							9707
2				37			8 90	26			9 16	PAID IN FULL	APR 19 1961			9 16									9702
3				14			3 38	10			3 48	PAID IN FULL	APR 19 1961	7504		3 48									"
4				14			3 38	10			3 48	PAID IN FULL	APR 19 1961			3 48									"
5				17			4 10	12			4 22	PAID IN FULL	APR 19 1961			4 22									"
6				93			22 40	66			23 06	PAID IN FULL	MAY 24 1961	11014		23 06									9704
7				17			4 10	12			4 22	PAID IN FULL	APR 19 1961			4 22									9702
8				14			3 38	10			3 48	PAID IN FULL	APR 19 1961	7504		3 48									"
9				14			3 38	10			3 48	PAID IN FULL	APR 19 1961			3 48									"
10				20			4 82	14			4 96	PAID IN FULL	APR 24 1961			4 96									9706
11				14			3 38	10			3 48	PAID IN FULL	APR 24 1961	8590		3 48									"
12				14			3 38	10			3 48	PAID IN FULL	APR 19 1961	7504		3 48									9702
13				20			4 82	14			4 96	PAID IN FULL	APR 20 1961	8450		4 96									9703
14				14			3 38	10			3 48	PAID IN FULL	APR 25 1961	8621		3 48									8851
15				17			4 10	12			4 22	PAID IN FULL	APR 24 1961	8590		4 22									9706
16				17			4 10	12			4 22	PAID IN FULL	APR 19 1961	7504		4 22									9702
17				440			105 96	308			109 04	1st HALF PAID	MAY 19 1961	12021		54 52									9705
18				20			4 82	14			4 96	1st HALF PAID	MAY 19 1961			2 48									"
19																									
20																									
	4 213		796	213 / 796 / 1009			191 78 / 56 62 / 248 40	560			254 00					168 69		28 31				57 18			

Balance Pd DR # 33906 1-18-62 Cert 60 Z

MILLER-DAVIS CO., MINNEAPOLIS

Assessment Roll and Tax List of Real Property in the Town of Pente Lake

* Indicate Type of Property: R-Residential, C-Commercial, I-Industrial, U-Utility, F-Farm, L-Lakeshore, T-Timber, M-Mineral

	In Whose Name Assessed	Description of Property: Subdivision	Sec. or Lot	Town or Block	Rng.	Number of Acres of Land (Acres 100ths)	No. School District	Indicate Homestead Yes No	Agri. or Seas. Dwel. Yes No	* Indicate Type of Property	True and Full Valuations: Land Exclusive of Structures and Improvements (Dollars)	Buildings and Other Structures (Dollars)	Machinery Permanently Attached to Real Estate (Dollars)	Total True and Full Value (Dollars)	Assessed Valuations: Rural: Homestead Up to $4,000 20% (Dollars)	Rural: Over $4,000 and Non-Homestead 33⅓% (Dollars)	All Other: Timber Land Class 3c 20% (Dollars)	All Other: Homestead Up to $4,000 25% (Dollars)	All Other: Over $4,000 and Non-Homestead (Dollars)	Machinery Permanently Attached to Real Estate (Dollars)	Seasonal and Recreational Cabins 33⅓% (Dollars)	Total Assessed Value (Dollars)	Total Assessed Value as Equalized by the Board of Review (Dollars)	Final Equalized Value (Dollars)
1	Theodore & Britta Strom	Sunrise Point Part of Lot 2 Sec. 28-139-29	1				114	no	no	L	72			72					29			29		
	Kenneth & Evelyn Neuenschwander										60			60					24			24		
2	Theodore & Britta Strom		2					no	no	L	72			72					29			29		
	" " "										60			60					24			24		
3	" " "		3					no	no	L	72			72					29			29		
											60			60					24			24		
4	" " "		4					no	no	L	72			72					29			29		
											60			60					24			24		
5	" " "		5					no	no	L	84			84					33			33		
											70			70					28			28		
6	" " "		6					no	no	L	84			84					33			33		
											70			70					28			28		
7																								
8																								
9																								
10																								
11																								
12																								
13																								
14																								
15																								
16																								
17																								
18																								
19																								
20																								
											380 456			380 456					152 182			152 182		

	Sold for Taxes	Valuations by School Districts as Equalized by Department of Taxation: District No. 114 Rate 24.1 Mills (Dollars)	District No. 117 Rate 24.1 Mills (Dollars)	District No. ... Rate ... Mills (Dollars)	District No. ... Rate ... Mills (Dollars)	District No. ... Rate ... Mills (Dollars)	Tax including State Homestead ... Mills ($ cts.)	State Tax on Non-Homestead 7.8 Mills ($ cts.)	Special Taxes ($ cts.)	Special Taxes ($ cts.)	Total Taxes ($ cts.)		Paid	When Paid (Month Day Year)	Number of Receipt	March Settlement 1961 ($ cts.)	June Settlement 1961 ($ cts.)	Penalty ($ cts.)	November Settlement 1961 ($ cts.)	Penalty ($ cts.)	Collections to First Monday in January 1962 ($ cts.)	Penalty ($ cts.)	Delinquent as First Monday in January 1962 ($ cts.)	Total Delinquent Tax and Penalty ($ cts.)	Remarks
1		29					770	20			790	1	Balance Paid 1st Half Paid 2nd HALF PAID	OCT 31 1961 JUL 25 1961 AUG 9 1961										
2		29					770	20			790	2	1st Half Paid, Balance Paid	JUL 28 1961 OCT 31 1961	14218			3.95						16834
3		29					770	20			790	3	1st Half Paid, Balance Paid	JUL 28 1961 OCT 31 1961	14477			24.30						
4		29					770	20			790	4	1st Half Paid, Balance Paid	JUL 28 1961 OCT 31 1961	15223			20.87						
5		33					878	24			902	5	1st Half Paid, Balance Paid	JUL 28 1961 OCT 31 1961										
6		33					878	24			902	6	1st Half Paid	JUL 28 1961										
7												7												
8												8												
9												9												
10												10												
11												11												
12												12												
13												13												
14												14												
15												15												
16												16												
17												17												
18												18												
19												19												
20												20												
		182					4936	128			4764								4964					

Personal

Assessment Roll and Tax List of Real Property in the Town of Ponto Lake, Cass County, Minnesota, for Taxes for the Year 1960.

Form 3C. MILLER-DAVIS CO., MINNEAPOLIS

* Indicate Type of Property: R-Residential, C-Commercial, I-Industrial, U-Utility, F-Farm, L-Lakeshore, T-Timber, M-Mineral

	IN WHOSE NAME ASSESSED	DESCRIPTION OF PROPERTY: SUBDIVISION	Sec. or Lot	Town or Block	Rng.	Number of Acres of Land (Acres / 100ths)	No. School District	Indicate Homestead Yes or No	Agricultural Homestead Yes or No	* Indicate Type of Property	TRUE AND FULL VALUATIONS: LAND Exclusive of Structures and Improvements (Dollars)	BUILDINGS and Other Structures (Dollars)	MACHINERY Permanently Attached to Real Estate (Dollars)	TOTAL True and Full Value (Dollars)	ASSESSED VALUATIONS: RURAL: Homestead Up to $4,000 20% (Dollars)	RURAL: Over $4,000 and Non-Homestead 33⅓% (Dollars)	ALL OTHER: Timber Land Class 3c 20% (Dollars)	ALL OTHER: Homestead Up to $4,000 25% (Dollars)	ALL OTHER: Over $4,000 and Non-Homestead 40% (Dollars)	ALL OTHER: MACHINERY Permanently Attached to Real Estate 33⅓% (Dollars)	Seasonal and Recreational Cabins 33⅓% (Dollars)	TOTAL ASSESSED VALUE (Dollars)	Total Assessed Value as Equalized by the Board of Review (Dollars)	FINAL EQUALIZED VALUE (Dollars)
1																								
2																								
3																								
4																								
5																								
6																								
7																								
8																								
9																								
10	Grand Detail					12301.93					87469	95297	182766	15307	18246		1923	3286		11862	50624			
11										SB Changed	87569	95633	183202	15763	17634		1971	3174			50424			
12																		2063	3058			50880		
13											88729	114743	203472	17058	19366		2478	3658		13678	56238			
14																								
15																								
16																								
17																								
18																								
19																								
20																								

	SOLD FOR TAXES (Dollars)	VALUATIONS BY SCHOOL DISTRICTS AS EQUALIZED BY DEPARTMENT OF TAXATION: District No. Rate Mills (Dollars)	District No. Rate Mills (Dollars)	District No. Rate Mills (Dollars)	District No. Rate Mills (Dollars)	Tax including State Homestead ($ cts.)	State Tax on Non-Homestead 7.0 Mills ($ cts.)	SPECIAL TAXES ($ cts.)	SPECIAL TAXES ($ cts.)	TOTAL TAXES ($ cts.)		PAID	WHEN PAID (Month Day Year)	Number of Receipt	March Settlement 1961 ($ cts.)	June Settlement 1961 ($ cts.)	Penalty ($ cts.)	November Settlement 1961 ($ cts.)	Penalty ($ cts.)	Collections to First Monday in January 1962 ($ cts.)	Penalty ($ cts.)	Delinquent on First Monday in January 1962 ($ cts.)	Total Delinquent Tax and Penalty ($ cts.)	REMARKS
1											1													
2											2													
3											3													
4											4													
5											5													
6											6													
7											7													
8											8													
9	H	6287	132996	19536							9													
10	M H	10301	264019	367021							10													
11		16538	39700	56238							11													
12											12													
13							25702				13													
14											14													
15					a-	9659.96					15													
16					na-	4395.98					16													
17						13,955.94				14,212.96	17													
18											18													
19											19													
20											20													

Personal