Assessment & Tax List - 1959

Ponto Lake

INDEX TO SECTIONS

SECTION	PAGE
Sec. 1	
" 2	
" 3	
" 4	
" 5	
" 6	
" 7	
" 8	
" 9	
" 10	
" 11	
" 12	
" 13	
" 14	
" 15	
" 16	
" 17	
" 18	
" 19	
" 20	
" 21	
" 22	
" 23	
" 24	
" 25	
" 26	
" 27	
" 28	
" 29	
" 30	
" 31	
" 32	
" 33	
" 34	
" 35	
" 36	

For Convenience of Auditor in Showing Boundaries of School Districts

Township No. 129 *Range No.* 29 *Mer. P. M.*

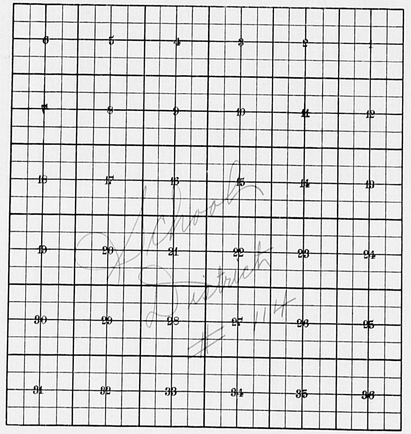

Returns Showing Grain Received in or Handled by Elevators, Warehouses and Mills in the ..... of ..... in the County of ..... for the Year Ending May 1, 1959.

NAMES OF OWNERS	ADDRESS	Bushels of Wheat	Bushels of Soy Beans	Bushels of Flax	Total No. of Bushels of Wheat, Soy Beans and Flax	★ Tax of ½ Mill per Bushel Dollars	Cts.	Bushels of Corn	Bushels of Barley	Bushels of Rye	Bushels of Oats	Bushels of Buckwheat	Bushels of all Other Grains	Total No. Bushels Corn, Barley, Rye, Oats, Buckwheat, and all Other Grains	★ Tax of ½ Mill Per Bushel Dollars	Cts.	★ Total Tax Dollars	Cts.	REMARKS

Note ★ Assessors will not fill these Columns

REAL PROPERTY BECOMING SUBJECT TO TAXATION SINCE THE LAST PREVIOUS ASSESSMENT OR OMITTED FROM ASSESSMENT ROLLS THE PREVIOUS YEARS.

Assessment of Taxable Real Property in the _____ of _____, County of _____, Minn., for the Year 1957.

Form 354 MILLER-DAVIS COMPANY, MINNEAPOLIS

* Indicate Type of Property: R-Residential, C-Commercial, I-Industrial, U-Utility, F-Farm, L-Lakeshore, T-Timber, M-Mineral

	NAME OF OWNER	School District	DESCRIPTION OF PROPERTY: SUBDIVISION	Sec. or Lot	Twp. or Block	Rng.	Number of Acres of Land: Acres	Hdths	Indicate Agricultural Tax or No	Indicate Agricultural Tax or No	* Indicate Type of Property	BY WHOM VALUED	TRUE AND FULL VALUATIONS: LAND Exclusive of Structures and Improvements	BUILDINGS and Other Structures	MACHINERY Permanently Attached to Real Estate	TOTAL True and Full Value	ASSESSED VALUATIONS: RURAL: Homestead Up to $4,800 20%	Over $4,800 and Non-Homestead 33⅓%	ALL OTHER: Homestead Up to $4,000 25%	Over $4,000 and Non-Homestead 40%	MACHINERY Permanently Attached to Real Estate 33⅓%	TOTAL ASSESSED VALUE	FINAL EQUALIZED VALUE
													Dollars	Dollars	Dollars	Dollars	Dollars	Dollars	Dollars	Dollars	Dollars	Dollars	Dollars
1												State											
												County											
												Local Bd.											
												Assessor											
2												State											
												County											
												Local Bd.											
												Assessor											
3												State											
												County											
												Local Bd.											
												Assessor											
4												State											
												County											
												Local Bd.											
												Assessor											
5												State											
												County											
												Local Bd.											
												Assessor											
6												State											
												County											
												Local Bd.											
												Assessor											
7												State											
												County											
												Local Bd.											
												Assessor											
8												State											
												County											
												Local Bd.											
												Assessor											

Total No. of Acres _____

Total Value as Equalized by

Total Value as Assessed by

SUMMARY OF TAX COLLECTION

Original Levy	$ 16,875.66	
Additions	$ 41.12	
		$ 16,938.78
Abatements		$ 126.98
		$ 16,811.80

COLLECTIONS

March Settlement	$ 3018.63	
June Settlement	$ 10,140.08	
November Settlement	$ 2764.88	
January Settlement	$ 13.49	$ 15,937.08
		$ 874.72
Over Collected	$ 38.75	
Under Collected	$	
Delinquent	$ 713.47	$ 674.72
Total		$

Assessment of

Form 354 MILLER-DAVIS COMPANY, MINNEAPOLIS

NAME OF OWNER

TABULAR SCHEDULE OF VALUATIONS, RATES AND TAXES

LEVIED IN THE Town OF Pinto Lake

COUNTY OF CASS, STATE OF MINNESOTA

	VALUATION BY SCHOOL DISTRICTS				RATE OF STATE TAXES	RATE OF COUNTY TAXES						RATE OF TOWN TAXES										RATE OF	SCHOOL TAXES		TAXES LEVIED								
																										LOCAL 1 MILL AND SPECIAL SCHOOL TAXES BY DISTRICTS								ALL OTHER TAXES		
School District No.	Agricultural Lands Dollars	Non-Agricultural Lands Dollars	Personal Property Dollars	Total Value of all Property except Money and Credits Dollars	Total Rate of State Tax Mills	Rev. Mills	R. & B. Mills	Welfare Mills	Bonds and Int. Mills	Mills	Total Rate of County Tax Mills	Rev. Mills	R. & B. Mills	Drag Tax Mills	State Loan Mills	Fire Mills	Mills	Mills	Mills	Total Rate of Town Tax Mills	Local 1 Mill Mills	Special Mills	State Loan Mills	Mills	Mills	Mills	Total School Taxes	FUNDS	Rate	Amounts
114	16,107	33,237	11 4472 / 7866	61,687	11. 8.10	35.48	15. 6.195			5.	5.79	14.04	5.7	9.			5.			19.7	25.	35.89					193216	State —Non-Homestead,		24556
																					50.	38.89					488673	State —Homestead,		45863
						Co. Nurse				2.												255.15		144.48		539.17		County Revenue,		220086
						R & B Bldg.				2.												1585.16		7940		8437		County Road and Bridge,		92324
						Agricultural Soc.				.5												1076.40				1685.2		County Welfare,		382133
					N.H. 6.22	& Drainage.				1.12																		Bonds and Interest		
					14.32																							Co. Nurse		12336
																												R & B Bldg		12336
																												Town Revenue,		35160
																												Town Road and Bridge,		35515
																												Town Drag,		
																												Town State Loan.		
Assessed Value Homestead	Rural 15,327	All Other 1846	Personal Property	Total 17,173																								Fire		30841
Non-Homestead	19119	13,052	12,338	44504																										121516
Total	34,446	14,898	12,338	61,687																										
		E-2	5062																											
		Order	7276																											
																												School Local 1 Mill,		
																												School Special,		256963
																												School State Loan,		
																												Deficiency		238030
																												Tuition		
																												Transportation		
																												C.O.		161607
																												PERA		25289
																														681889
																														1649766

Total Taxes Real Estate 134403.16
Pers Prop. 3264.50
Total 16,649.66

Total Levy: $16,697.26

L. E. Peterson

Total Number of Acres 12,327.61

State of Minnesota, } ss.
COUNTY OF CASS

I, _____, Auditor of said County and State aforesaid, do hereby certify that the foregoing is a true and correct Schedule, showing the valuation of all the taxable property, in the Town of Pinto Lake, in said County, the several rates of Taxation and Totals of the several Tax Funds levied thereon for the year A. D. 1957.

Witness my hand and official seal, this 6th day of January A. D. 1960

E. E. Peterson County Auditor
By Helen Bethke Deputy

SEAL

Assessment of

Form 354 WILD-RIFE DIVISION, MINNESOTA

NAME OF OWNER

REAL PROPERTY BECOMING SUBJECT TO TAXATION SINCE THE LAST PREVIOUS ASSESSMENT IN ____

COLLECTIONS OF TAXES OF 1964, Town OF Fowler Lake, CASS COUNTY, MINNESOTA

	FUNDS	MARCH SETTLEMENT 1962	JUNE SETTLEMENT 1964	NOV. SETTLEMENT 1962	Amount Collected from Nov. 15 and to First Monday in Jan. 1962	REDUCTIONS	Total Reductions and Collected	BALANCE UNCOLLECTED	ADDITIONS	Total Uncollected to First Monday in January, 19____
	State—Non-Homestead,	41 61	1544 52	35 32	33					
	State—Homestead,	58 38	248 61	79 07	42					
	County Revenue,	400 42	1327 92	368 08	187					
	County Road and Bridge,	168 34	558 26	154 74	78					
1	County Welfare,	645 24	2305 62	639 09	325					
	County Bond and Interest,									
	R. & B. Bld. Rdg.	56 11	186 08	51 58	26					
	FERA	64 78	215 49	59 73	30					
	Co. Nurse	22 46	74 43	20 63	12					
	Town Revenue,	63 97	212 14	58 80	30					
2	Town Road and Bridge,	101 00	334 76	92 85	47					
	Town Drag,									
	Town State Loan,									
	Fire	56 12	186 08	51 58	26					
3										
	School Local 1 Mill,									
4	School Special,	476 23	1582 71	405 45	131					
	School State Loan,									
	Deficiency	433 09	1436 23	378 10	202					
	Tuition									
	Transportation									
5	C.O.	294 03	975 10	270 28	137					
	FERA	46 01	152 59	42 30	22					
6	R. & B. Bldg.	22 46	74 43	20 63	12					
	Agri. Assn	5 61	18 61	5 17	03					
	Trans.	12 57	41 69	11 56	06					
7										
8										
		3018 63	10140 08	2764 88	1349					

		LOCAL 1 MILL	SPECIAL	STATE LOAN	Deficiency	C.O.	FERA				TOTALS
MARCH SETTLEMENT	School District No.										
	114 a		84 71		131 06	88 98	13 72				318 87
	114 7a		391 32		392 03	205 05	32 09				1928 44
	Totals		476 23		433 09	294 03	46 01				2247 36
JUNE SETTLEMENT	School District No.										
	114 a		277 46		429 06	241 30	45 54				1043 71
	114 7a		1305 25		1007 17	683 80	107 00				3103 22
	Totals		1582 71		1436 23	975 10	152 59				4146 93
NOVEMBER SETTLEMENT	School District No.										
	114 a		110 37		170 36	115 66	18 10				414 47
	114 7a		295 08		227 74	154 62	24 20				701 64
	Totals		405 45		378 10	270 28	42 30				1116 13
NOVEMBER to JANUARY	School District No.										
	114 a		131		202	137	22				492
	Totals		131		202	137	22				492
ADDITIONS	School District No.										
	Totals										
REDUCTIONS	School District No.										
	Totals										

Assessment Roll and Tax List of Real Property in the Dixon of Leech Lake, Cass County, Minnesota, for Taxes for the Year 1959.

Form 5CD WILLIS-GEVE BINGHAM, MINNEAPOLIS

* Indicate Type of Property: R-Residential, C-Commercial, I-Industrial, U-Utility, F-Farm, L-Lakeshore, T-Timber, M-Mineral

	In Whose Name Assessed	To Whom Transferred	Description of Property: Subdivision	Sec. or Lot	Town or Block	Rng.	Number of Acres of Land (Acres 100ths)	No. School District	Indicate Homestead Yes or No	Indicate Agricultural Yes or No	Indicate Type of Property*	True and Full Valuations: Land Exclusive of Structures and Improvements (Dollars)	Buildings and Other Structures (Dollars)	Machinery Permanently Attached to Real Estate (Dollars)	Total True and Full Value (Dollars)	Assessed Valuations: Rural: Homestead Up to $4,000 20% (Dollars)	Rural: Over $4,000 and Non-Homestead 33⅓% (Dollars)	All Other: Timber Land Class 3a 20% (Dollars)	All Other: Homestead Up to $4,000 25% (Dollars)	All Other: Over $4,000 and Non-Homestead 40% (Dollars)	All Other: Machinery Permanently Attached to Real Estate 33⅓% (Dollars)	Total Assessed Value (Dollars)	Total Amount Value as Equalized by the Board of Review (Dollars)	Final Equalized Value (Dollars)
1	Theodore O. + Alice E. Vemmler		NE¼ of NE¼		139	29	34.50	114	yes	yes	F													
2	" " "		NW¼ of NE¼				38.50		"	"	F													
3	" " "		SW¼ of NE¼				40		"	"	F													
4	" " "		SE¼ of NE¼				40		"	"	F													
5																								
6	" " "		~~NE¼ of NW¼~~ Hoyt Lot 3				37.50		yes	"	F													
7	" " "		~~NW¼ of NW¼~~ Hoyt Lot 4				36.50		"	"	F													
8	" " "		SW¼ of NW¼				40		"	"	F													
9	" " "		~~SE¼ of NW¼~~ Hoyt Lots 5				39.75		"	"	F													
10																								
11	State of Minnesota		~~NE¼ of SW¼~~ Hoyt Lot 7																					
12	Theodore O. + Alice Vemmler		NW¼ of SW¼ Hoyt Lot 6				21		yes	No	L													
13	State of Minnesota		SW¼ of SW¼ } Hoyt Lots 8																					
14			SE¼ of SW¼ }																					
15																								
16	State of Minnesota		NE¼ of SE¼																					
17	State of Minnesota		NW¼ of SE¼																					
18	State of Minnesota		SW¼ of SE¼																					
19	State of Minnesota		~~SE¼ of SE¼~~ Hoyt Lot 9																					
20																								
							332.75																	

	Sold for Taxes	Valuations by School Districts as Equalized by Department of Taxation: District No. 114 Rate 43.5 Mills	District No. ..... Rate ..... Mills	District No. ..... Rate ..... Mills	District No. ..... Rate ..... Mills	District No. ..... Rate ..... Mills	District No. ..... Rate ..... Mills	Tax including State Homestead ..... Mills	State Tax on Non-Homestead ..... Mills	Special Taxes	Total Taxes	Paid	When Paid: Month	Day	Year	Number of Receipt	March Settlement 1960	June Settlement 1960	Penalty	November Settlement 1960	Penalty	Collections to First Monday in January 1961	Penalty	Delinquent on First Monday in January 1961	Total Delinquent Tax and Penalty	Remarks
1		H 36						902			902	1st Half Paid	MAY	31	1960	13478		451						451	446	8849
2		H 36						902			902	1st Half Paid	MAY	31	1960			451						451	446	
3		H 32						802			802	1st Half Paid	MAY	31	1960			401						401	441	
4		H 32						802			802	1st Half Paid	MAY	31	1960			401						401	441	
5																										
6		H 32						802			802	1st Half Paid	MAY	31	1960			401						401	441	8849
7		H 30						752			752	1st Half Paid	MAY	31	1960			376						376	414	
8		H 32						802			802	1st Half Paid	MAY	31	1960	13478		401						401	441	
9		H 32						802			802	1st Half Paid	MAY	31	1960			401						401	441	
10																										
11																										
12		H 55						1380			1380	1st Half Paid	MAY	31	1960	13478		690						690	759	8849
13																										
14																										
15																										
16																										
17																										
18																										
19																										
20																										
		4317						7946			7946							39.73						39.73		

Assessment Roll and Tax List of Real Property in the Town of Pente Lake, Cass County, Minnesota, for Taxes for the Year 1959.

Form 5CD

* Indicate Type of Property: R-Residential, C-Commercial, I-Industrial, U-Utility, F-Farm, L-Lakeshore, T-Timber, M-Mineral

	In Whose Name Assessed	To Whom Transferred	Description of Property: Subdivision	Sec. or Lot	Town. Block	Rg.	Number of Acres of Land (Acres 100ths)	No. School District	Indicate Homestead Tax or No	Indicate Agricultural Tax or No	Indicate Type of Property	True and Full Valuations: Land Exclusive of Structures and Improvements ($)	Buildings and Other Structures ($)	Machinery Permanently Attached to Real Estate ($)	Total True and Full Value ($)	Assessed Valuations: Rural: Homestead Up to $4,000 20% ($)	Rural: Over $4,000 and Non-Homestead 33⅓% ($)	Rural: Timber Land Class 3a 20% ($)	All Other: Homestead Up to $4,000 25% ($)	All Other: Over $4,000 and Non-Homestead 40% ($)	All Other: Machinery Permanently Attached to Real Estate 33⅓% ($)	Total Assessed Value ($)	Total Assessed Value as Equalized by the Board of Review ($)	Final Equalized Value ($)
1	Theodore O. & Alice E. Dammler		NE¼ of NE¼	2	134	29	35.75	114	yes	yes	F													
2	" " "		NW¼ of NE¼				35.75		yes		F													
3	" " "		SW¼ of NE¼				40		yes		F													
4	" " "		SE¼ of NE¼				40		yes		F													
5																								
6	" " "		NE¼ of NW¼				34.75		yes	"	F													
7	" " "		NW¼ of NW¼				34.25		yes	"	F													
8	" " "		SW¼ of NW¼				40		yes	"	F													
9	" " "		SE¼ of NW¼				40		yes	"	F													
10																								
11	Chester H. & Lucille M. Seltman		NE¼ of SW¼				40		yes	"	F													
12	Nathaniel C. & Lenfield T. Höftstich		NW¼ of SW¼				40		yes	"	F			500 added by BR								277		
13	Chester H. & Lucille M. Seltman		SW¼ of SW¼ (Rem S 316 links) (Rem S 316 links)				34		yes	"	F													
14	" " "		SE¼ of SW¼				40		yes	"	F													
15	Clara C. Kiesrich		S 316 links of E. 316 links of W ½ of SW¼				1		yes	Tb	R													
16	Theodore O. & Alice E. Dammler		NE¼ of NW¼ Govt Lot 3				44.15		yes	yes	F													
17	" " "		NW¼ of NW¼ Govt Lot 4				38.40		yes	"	F													
18	Chester H. & Lucille M. Seltman		SW¼ of NW¼ Govt Lot 5				41.05		yes	"	F													
19			SE¼ of NW¼																					
20																								
							588.60																	

Cass County, Minnesota, for Taxes for the Year 1959.

	Sold for Taxes	Valuations by School Districts as Equalized by Department of Taxation: District No. 114 Rate 93.5 Mills ($)	District No. 114 Rate 93.5 Mills ($)	District No. 114 Rate 93.5 Mills ($)	District No. ... Rate ... Mills ($)	District No. ... Rate ... Mills ($)	District No. ... Rate ... Mills ($)	Tax including State Homestead ... Mills ($)	State Tax on Non-Homestead 6.2 Mills ($)	Special Taxes ($)	Total Taxes ($)	Paid	When Paid (Month Day Year)	Number of Receipt	March Settlement 1960 ($)	June Settlement 1960 ($)	Penalty ($)	November Settlement 1960 ($)	Penalty ($)	Collections to First Monday in January 1961 ($)	Penalty ($)	Delinquent on First Monday in January 1961 ($)	Total Delinquent Tax and Penalty ($)	Remarks
1		H 32						802			802	1st Half Paid	MAY 31 1960			401						401	441	8848
2		H 32						802			802	1st Half Paid	MAY 31 1960			401						401	441	"
3		H 26						652			652	1st Half Paid	MAY 31 1960	13478		326						326	359	"
4		H 32						802			802	1st Half Paid	MAY 31 1960			401						401	441	"
5																								
6		H 55						1380			1380	1st Half Paid	MAY 31 1960			690						690	759	8847
7		H 51						1278			1278	1st Half Paid	MAY 31 1960			639						639	703	"
8		H 80						2006			2006	1st Half Paid	MAY 31 1960	13478		1003						1003	1103	"
9		H 146						3660			3660	1st Half Paid	MAY 31 1960			1830						1830	2014	"
10												2nd Half Paid	OCT 25 1960	16929										
11		H 23						576			576	1st Half Paid	MAY 18 1960	10892		288		288						8848
12	SOLD FOR TAXES	277						6446	172		7118	2nd Half Paid	OCT 24 1960	16874		3559		3559						"
13		H 48						2458			2458	2nd Half Paid	OCT 25 1960	16820										
14		H 40						1002			1002	1st Half Paid	MAY 18 1960	10892		122		122						8848
15			H 38					1048			1048	2nd Half Paid	OCT 25 1960	16929		50		50						"
16		H 44						1104			1104	1st Half Paid	MAY 18 1960	10892								1342	1153	8551
17		H 36						902			902	1st Half Paid	MAY 31 1960			552						552	607	8849
18		H 38						952			952	1st Half Paid	MAY 31 1960	13478		451						451	496	"
19												2nd Half Paid	OCT 25 1960	16929		476		476						8848
20												2nd Half Paid	MAY 18 1960	10892										
		H 933	H 38	771				1048																
		277		277				25322	172		26542					12247		6053				7742		
		1010		1048				26370																

Assessment Roll and Tax List of Real Property in the Down of Pontz Lake, Cass County, Minnesota, for Taxes for the Year 1959.

Form 5CD

* Indicate Type of Property: R-Residential, C-Commercial, I-Industrial, U-Utility, F-Farm, L-Lakeshore, T-Timber, M-Mineral

	IN WHOSE NAME ASSESSED	TO WHOM TRANSFERRED		DESCRIPTION OF PROPERTY: SUBDIVISION	Sec. or Lot	Town or Block	Rng.	Number of Acres of Land (Acres / 100ths)	No. School District	Indicate Based on Tax No.	Indicate Agricultural Tax No.	Indicate Type of Property	TRUE AND FULL VALUATIONS: LAND Exclusive of Structures and Improvements (Dollars)	BUILDINGS and Other Structures (Dollars)	MACHINERY Permanently Attached to Real Estate (Dollars)	TOTAL True and Full Value (Dollars)	ASSESSED VALUATIONS: RURAL: Homestead Up to $4,000 20% (Dollars)	RURAL: Over $4,000 and Non-Homestead 33⅓% (Dollars)	RURAL: Timber Land Class 3a 20% (Dollars)	ALL OTHER: Homestead Up to $4,000 25% (Dollars)	ALL OTHER: Over $4,000 and Non-Homestead 40% (Dollars)	MACHINERY Permanently Attached to Real Estate 33⅓% (Dollars)	TOTAL ASSESSED VALUE (Dollars)	Total Assessed Value as Equalized by the Board of Review (Dollars)	FINAL EQUALIZED VALUE (Dollars)
1	Arthur B. & Lottie McHart			NE¼NE¼ Govt Lot 2 (Sec 11 180' 3 139.24)				30	114	yes	yes	F													
2	Sidemont + Janet Hart			N½SW¼NE¼ Govt Lot 2						No	yes														
3	Thomas A. + Amy Fredericks			SW¼NE¼ Govt Lot 6				13.80		No	yes	S													
4	Carl G. + Gladys M. Hallberg			SE¼NE¼ 1/2 of Govt Lot 6				18.50		yes	No	R													
5	L. H. + Francis A. Fleiling			1/2 of 1/2 of Govt Lot 6				1		No	No	L													
6	The Omaha Lake Outing Club			NE¼NW¼ Govt Lot 5				35.08		No	yes	S													
7	Ernest R. + Ruth M. Johnson Robert + Kathryn M. Swingstedt			NW¼NW¼ Govt Lot 4				35.32		yes	yes	S													
8	[illegible] Minnesota Norman Gladwin Shaw			SW¼NW¼				40						No tax 1959											
9	The Omaha Lake Outing Club			SE¼NW¼ That part of Govt Lot 1 lying N of road (south of path to N Nilsen)				40		No	"	S													
10	Niels H. Nielsen									No	No	R													
11	The Omaha Lake Outing Club			NE¼SW¼ Govt Lot 4 (en Lots N Shore)				43		No	No	S													
12	Marland D. + Monica J. Hart			NW¼SW¼				40		yes	"	F													
13	John H. + Lucile B. Shaffer			SW¼SW¼ Govt Lot 10				32.15		No	No	R											H 252		
14	Ned + Barbara M. Francisco			SE¼SW¼ West of Govt Lot 11				7.50		N	"	L													
15	Carol + Bill Cummings			N 1/2 of Govt Lot 7				25		N	"	L													
16	Otto R. + Alice E. Hane			NW¼SE¼ Govt Lot 7 (less N 143')				15		yes	yes	S													
17	" " "			Lot 7 N 143' less 6 rds x 249 rds on Lake's part NW¼SE¼ N of road				21.75		yes	No	R													
18	Ned + Barbara M. Francisco			SW¼SE¼ Govt Lot 11				18.10		No	yes	S													
19	Leon G. Dorey			SE¼SE¼				40		yes	No	R													
20	Harvey M. + Evelyn M. Voss			N 200' of N½ of Govt Lot 6				1.50		No	No	L													
				(See 3, continued on next page)				457.70																	

	SOLD FOR TAXES	"VALUATIONS BY SCHOOL DISTRICTS AS EQUALIZED BY DEPARTMENT OF TAXATION": District No. 114 Rate 29 Mills (Dollars)	District No. Rate Mills (Dollars)	District No. 114 Rate 29 Mills (Dollars)	District No. Rate Mills (Dollars)	District No. Rate Mills (Dollars)	District No. Rate Mills (Dollars)	Tax including State Homestead (Mills) ($ cts.)	State Tax on Non-Homestead 6.22 Mills ($ cts.)	SPECIAL TAXES ($ cts.)	TOTAL TAXES ($ cts.)		PAID	WHEN PAID (Month Day Year)	Number of Receipt	March Settlement 1960 ($ cts.)	June Settlement 1960 ($ cts.)	Penalty ($ cts.)	November Settlement 1960 ($ cts.)	Penalty ($ cts.)	Collections to First Monday in January 1961 ($ cts.)	Penalty ($ cts.)	Delinquent on First Monday in January 1961 ($ cts.)	Total Delinquent Tax and Penalty ($ cts.)	REMARKS
1		H 134						3360			3360	1	PAID IN FULL	FEB 17 1960	9836	33.60									8847
2												2													
3		87						2182	54		2236	3	PAID IN FULL	MAY 16 1960	6936		2236								8843
4				H 126				3474			3474	4	PAID IN FULL	MAY 11 1960	9404		3474								8850
5	SOLD FOR TAXES			65				1792	40		1832	5	PAID IN FULL	MAY 25 1960	9884		1832								
6		82						2066	52		2108	6	PAID IN FULL	MAY 31 1960	9555		2108								8844
7		H 35						878			878	7	1st HALF PAID 2nd HALF PAID	SEP 20 1960 MAY 25 1960	16418 9449		439		439						8861
8												8													
9		63						1580	40		1620	9	PAID IN FULL	MAY 31 1960	9555		1620								8844
10				H 42				1158			1158	10	PAID IN FULL	MAY 25 1960	8845		1158								8857
11				53				1462	32		1494	11	PAID IN FULL	MAY 31 1960	9555		1494								8844
12				H 118				3254			3254	12	PAID IN FULL	MAY 27 1960	9085		3254								8861
13				H 252				6448			6448	13										69.45	7643		8845
14												14													
15				H 117				3226			3226	15	PAID IN FULL	MAY 12 1960	7725		3226								15222
16		H 33						826			826	16	2nd HALF PAID 1st Half Paid	OCT 28 1960 MAY 31 1960	18133										8846
17				H 175				4826			4826	17	2nd HALF PAID 1st Half Paid	OCT 28 1960 MAY 31 1960	18514		2827		2827						"
18		100						2508	62		2570	18	PAID IN FULL	MAY 13 1960	7710		2570								8845
19				H 33				910			910	19	PAID IN FULL	OCT 24 1960	16[illegible]				910		32				8862
20				H 56																					
				104				4412	64		4476	20	PAID IN FULL	MAY 16 1960	6935		4476								8876
		H 2022		H 919 = 1127				31462																	
		332		322 = 554				13342	344		45146					33.60	30715		4176			69.43			
		534		1741 = 1679				44854																	

Assessment Roll and Tax List of Real Property in the Town of Leech Lake, Cass County, Minnesota, for Taxes for the Year 1959.

Form 3CD

* Indicate Type of Property: R-Residential, C-Commercial, I-Industrial, U-Utility, F-Farm, L-Lakeshore, T-Timber, M-Mineral

	In Whose Name Assessed	To Whom Transferred	Description of Property: Subdivision	Sec. or Lot	Town or Block	Rng.	Number of Acres of Land: Acres	100ths	No. School District	Indicate Non-Homestead Tax as No	Indicate Agricultural Tax as No	Indicate Type of Property	True and Full Valuations: Land Exclusive of Structures and Improvements	Buildings and Other Structures	Machinery Permanently Attached to Real Estate	Total True and Full Value	Assessed Valuations: Rural: Homestead Up to $4,000	Rural: Over $4,000 and Non-Homestead	All Other: Timber Land Classified	All Other: Homestead Up to $4,000	All Other: Over $4,000 and Non-Homestead	Machinery Permanently Attached to Real Estate	Total Assessed Value	Total Assessed Value as Equalized by the Board of Review	Final Equalized Value
													Dollars	Dollars	Dollars	Dollars	Dollars	Dollars	Dollars	Dollars	Dollars	Dollars	Dollars	Dollars	Dollars
1			NE¼ of NE¼				3	139.49	# 114																
2	Rachel & Rafphilch Rothem		NW¼ of NW¼ Lot 1 of Lot 1				1.03			No	yes	L.													
3	Lillian & Norman Michel		Leech Lake Lot 1 of 1 of Lot 1				.64			No	"	L.													
4	Fary Zimmerman		132' x 295' x 132' x 295' of Lot 1				.78			No	"	L.													
5	Lillian & Norman Michel		N 180' of S 270' of Lot 1				1.34			No	"	L													
6	Peter Kotas		N 175' of Lot 1				2.27			No	yes	L													
7	Gunnar & Dovelia M Nilsson		W½ of W½ of NW¼ 295' on the side of Lot 1				4.85			yes	No	R													
8			SW¼ of NW¼																						
9			SE¼ of NW¼ Resort aka Lot including (2 cottages) Lots between 2 cottages) & Lots on Middle Lake (Cottages) Thence N 200' from Lot of Table to Thence W 165' & Lot Thence S 200' Thence E 165' to Lot 1							yes	No	C.													
11			NE¼ of SW¼																						
12			NW¼ of SW¼																						
13			SW¼ of SW¼																						
14			SE¼ of SW¼																						
15	Norman Michel & Lillian Nilsson William E. & Nina H. Lund		S 100' of N 200' of Lot Lot 6							yes	"	R													
16			NE¼ of SE¼																						
17			NW¼ of SE¼																						
18			SW¼ of SE¼																						
19			SE¼ of SE¼																						
20	L. V. & Fairy Zimmerman		Part of Lot Lot 1																						
							16.81																		

Valuations by School Districts as Equalized by Department of Taxation

	District No. 114 Rate 25.3 Mills	District No. 114 Rate 25.3 Mills	District No. 114 Rate 25.3 Mills	Tax including State Homestead	State Tax on Non-Homestead 6.72 Mills	Special Taxes	Total Taxes	Paid	When Paid	Number of Receipt	March Settlement 1960	June Settlement 1960	Penalty	November Settlement 1960	Penalty	Collections to First Monday in January 1961	Penalty	Delinquent on First Monday in January 1961	Total Delinquent Tax and Penalty	Remarks
	Dollars	Dollars	Dollars	$ cts.	$ cts.	$ cts.	$ cts.		Month Day Year		$ cts.	$ cts.	$ cts.	$ cts.	$ cts.	$ cts.	$ cts.	$ cts.	$ cts.	
1																				
2			H 59 55	31.44	34		31.78	PAID IN FULL	MAY 24 1960	8874		31.78								8853
3			35	9.66	22		9.88	PAID IN FULL	MAY 13 1960	7722		9.88								8846
4			102	28.12	64		28.76	PAID IN FULL	MAY 18 1960	10890		28.76								8858
5			88	24.26	54		24.80	PAID IN FULL	MAY 13 1960	7722		24.80								8842
6		30		7.52	18		7.70	PAID IN FULL	MAY 13 1960	7722		7.70								6
7			H 69	19.02			19.02	PAID IN FULL	MAY 20 1960	9912		19.02								8854
8																				
9																				
10			H 59 132	52.66	82		53.48	PAID IN FULL	MAY 18 1960	10890		53.48								8848
11																				
12																				
13																				
14																				
15			H 53	14.62			14.62	PAID IN FULL	APR 27 1960	4755		14.62								
16																				
17																				
18																				
19																				
20			H 240 : 240	17.98																
	30		412 : 442	7.52	2.74		190.04					190.04								
			652 : 682	18.30																

Assessment Roll and Tax List of Real Property in the Town of Center Lake, Cass County, Minnesota, for Taxes for the Year 1959.

Form 3CD

* Indicate Type of Property: R-Residential, C-Commercial, I-Industrial, U-Utility, F-Farm, L-Lakeshore, T-Timber, M-Mineral

In Whose Name Assessed	To Whom Transferred		Description of Property: Subdivision	Sec. or Lot	Town or Block	Rng.	Number of Acres of Land	Indicate Homestead Yes or No	Indicate Agricultural Yes or No	Indicate Type of Property	True and Full Valuations: Land Exclusive of Structures and Improvements	Buildings and Other Structures	Machinery Permanently Attached to Real Estate	Total True and Full Value	Assessed Valuations: Rural: Homestead Up to $4,000 20%	Rural: Over $4,000 and Non-Homestead 33⅓%	Rural: Timber Land Class B 20%	All Other: Homestead Up to $4,000 25%	All Other: Over $4,000 and Non-Homestead 40%	Machinery Permanently Attached to Real Estate 33⅓%	Total Assessed Value	Total Assessed Value as Equalized by the Board of Review	Final Equalized Value
							Acres 100ths				Dollars	Dollars	Dollars	Dollars	Dollars	Dollars	Dollars	Dollars	Dollars	Dollars	Dollars	Dollars	Dollars
Everett R. + Ruth Marie Johnson																							
Roy L. + Kathryn M. + David Snodgrass		1	Pat's ~~Lot 1~~ York Lot 1	4	139	29	27.05	No	No	C													
State of Minnesota		2	NW¼NW¼ York Lot 2					yes															
Ralph + Helen Lepiani		3	SW¼NE¼ (1 acre of York Lot 6)				1.21	yes	yes	F													
Roy L. + Kathryn M. + David Snodgrass		4	Pat's SE¼SE¼				40	"	"	S													
" " " " "		5	York Lot 6 (less 1 acre)					yes	"	S													
Melvin H. Johnson + Estes M. Allister		6	NE¼NW¼ (E. 200' of York Lot 4)				5.50	No	No	R													
State of Minnesota		7	NW¼NW¼ York Lot 3																				
E. A. + Agnes B. Wilkerson		8	SW¼NW¼ York Lot 4				30.75	No	yes	F													
State of Minnesota		9	SE¼NW¼ (Lot 2 of 1 acre of York Lot 5)																				
Carl J. + Viola M. Soare		10	302.25' x 1100' x 97.6' of York Lot 7 + 8				4	No	No	L													
Oliver N. + Vivien L. Price		11	NW¼SW¼ (Lot 2 of Plat) 307.5' x 970' x 100' of York Lot 7				5	No	"	L													
Frank J. + Caroline Horejs		12	NW¼SW¼ (Lot 1 of Plat) 307.5' x 970' x 100' of York Lot 7				5	No	"	L													
Edith Mygrett + Carl Edward Sandberg		13	SW¼SW¼ (Lot 3 of Plat) 307.5' x 970' x 100' of York Lot 7				5	No	"	R													
		14	SE¼SW¼																				
Carl J. + Viola M. Soare		15	144.18' x 970' of York Lot 7 + 8 (Lot 4 of Plat)				1.84	No	"	L													
Marland D. + Monica J. Hart		16	NE¼SE¼				40	yes	yes	F													
" "		17	NW¼SE¼				40	yes	"	S													
Marland D. Hart + Jeannette L. Hart		18	SW¼SE¼				40	yes	"	S													
Ethel Eldefelder		19	SE¼SE¼				40	No	"	S													
Roy L. + Kathryn M. Snodgrass		20	Part of Lot 1 + SE¼ of NE¼																				
Roy L. + Kathryn M. Snodgrass			(Lot continued on next page)				29.64																

	Sold for Taxes	Valuations by School Districts as Equalized by Department of Taxation: District No. 114 Rate 25.3 Mills	District No.	Rate	Mills	District No. 114 Rate 25.3 Mills	District No.	Rate	Mills	Tax Including State Homestead	State Tax on Non-Homestead 6.2 Mills	Special Taxes	Total Taxes
		Dollars	Dollars	Dollars	Dollars	Dollars	Dollars	Dollars	Dollars	$ cts.	$ cts.	$ cts.	$ cts.
1						H 78 / 132				5790	82		5872
2													
3						20				552	12		564
4		H 32								802			802
5		H 12								300			300
6						178				4908	110		5018
7													
8		126								3160	78		3238
9													
10						70				1930	44		1974
11						105				2896	66		2962
12						104				2868	64		2932
13						81				2234	50		2284
14													
15						64				1764	40		1804
16		H 26								652			652
17		H 8								200			200
18		H 30								752			752
19		50								1254	32		1286
20													
		H 108 / 176 / 284				H 78 / 754 / 832	186 / 430 / 716			22942 / 7120 / 30062	578		30640

In Whose Name Assessed	Paid	When Paid (Month Day Year)	Number of Receipt	March Settlement 1960	June Settlement 1960	Penalty	November Settlement 1960	Penalty	Collections to First Monday in January 1961	Penalty	Delinquent on First Monday in January 1961	Total Delinquent Tax and Penalty	Remarks
				$ cts.	$ cts.	$ cts.	$ cts.	$ cts.	$ cts.	$ cts.	$ cts.	$ cts.	
	2nd HALF PAID	SEP 20 1960	16413										
	1st HALF PAID	MAY 25 1960	9949		29.36		29.36						8761
	PAID IN FULL	MAY 2 1960	6456		5.64								5.64
	2nd HALF PAID	SEP 20 1960											8761
	1st HALF PAID	MAY 25 1960	9944		4.01		4.01						
	2nd HALF PAID	SEP 20 1960	16416										
	1st HALF PAID	MAY 25 1960			1.50		1.50						
	PAID IN FULL	MAY 13 1960	7720		50.18								8559.6
	2nd HALF PAID	SEP 21 1960	16420										8562.4
	1st Half Paid	MAY 31 1960	9512		16.19		16.19						
	PAID IN FULL	MAY 12 1960	7698		19.74								8964
													1052.32
											29.62		7774
	PAID IN FULL	JAN 20 1960	94	29.32									8.62
	PAID IN FULL	FEB 18 1960	1175	22.84									
											18.04	X 1984	
	PAID IN FULL	MAY 27 1960			6.52								8.41
	PAID IN FULL	MAY 27 1960	9885		2.00								
	PAID IN FULL	MAY 27 1960			7.52								
	2nd HALF PAID	OCT 25 1960	16930										
	1st HALF PAID	MAY 26 1960	8346		6.43		6.43						5860
				52.16	149.87		57.49				47.66		

Assessment Roll and Tax List of Real Property in the Town of Ponto Lake Cass County, Minnesota, for Taxes for the Year 1959.

* Indicate Type of Property: R-Residential, C-Commercial, I-Industrial, U-Utility, F-Farm, L-Lakeshore, T-Timber, M-Mineral

Form 5CD

In Whose Name Assessed	To Whom Transferred	Line	Subdivision	Sec. or Lot	Town or Block	Rng.	Acres	100ths	No. School District	Homestead Yes or No	Agricultural Yes or No	Type of Property
									114			
~~Roy W. & Kathryn M. & David Snodgrass~~ Ernest R. & Ruth Mary Johnson		1	Part of ~~NE¼ of NE¼~~ Govt Lot 1	4	139	29	27	45	~~No~~ yes	No	C
State of Minnesota		2	~~NW¼ of NE¼~~ Govt Lot 2								
Ralph & Helen Cipriani		3	~~SW¼ of NE¼~~ 12 acs. of Govt Lot 6				12		yes	yes	T
~~Roy W. & Kathryn M. & David Snodgrass~~ Ernest R. & Ruth Mary Johnson	Part of	4	SE¼ of NE¼				40		"	"	T
" " " "		5	Govt Lot 6 less 12 acs						yes	"	T
Melvin H. Johnson & Gates McAllister		6	~~NE¼ of NW¼~~ N. 300' of Govt Lot 9				5	50	No	No	R
State of Minnesota		7	~~NW¼ of NW¼~~ Govt Lot 3								
E. A. & Agnes B. Wilkerson		8	~~SW¼ of NW¼~~ Govt Lot 4				30	25	No	yes	T
State of Minnesota		9	~~SE¼ of NW¼~~ 302.25' x 1100' of Govt Lot 5								
Carl J. & Viola M. Svare		10	302.25' x 1100' x 976' of Govt Lot 7 & 8				4		No	No	L
Oliver N. & Vivien L. Price		11	~~NE¼ of SW¼~~ 307.5' x 950' x 970' of Govt Lot 7 (Lot 4 of Plat)				5		No	"	L
Frank J. & Caroline Horejs		12	NW¼ of SW¼ 307.5' x 970' x 1010' of Govt Lot 7 (Govt Lot 6 of Plat)				5		No	"	L
Edith Margaret & Carl Edward Sandberg		13	SW¼ of SW¼ 307.5' x 950' x 4040' of Govt Lot 7 (Lot 3 of Plat)				5		No	"	R
		14	SE¼ of SW¼								
Carl J. & Viola M. Svare		15	144.18' x 976' of Govt Lot 7-8 (Part of Lot 1 on Plat)				1	84	No	"	L
Marland D. & Monica J. Hart		16	NE¼ of SE¼				40		Yes	Yes	T
" " "		17	NW¼ of SE¼				40		Yes	"	T
" " " Marland Paul & Jeannette Hart		18	SW¼ of SE¼				40		Yes	"	T
Ethel Clodfelder		19	SE¼ of SE¼				40		No	"	T
Roy W. & Katheryn Snodgrass David & Lillian Snodgrass		20	Parts of Lot 1 & SE¼ of NE¼								

(Sec 4 continued on next page) 296 04

TRUE AND FULL VALUATION — LAND Exclusive of Structures and Improvements (Dollars) · BUILDINGS and Other Structures (Dollars) · MACHINERY Permanently Attached to Real Estate (Dollars)

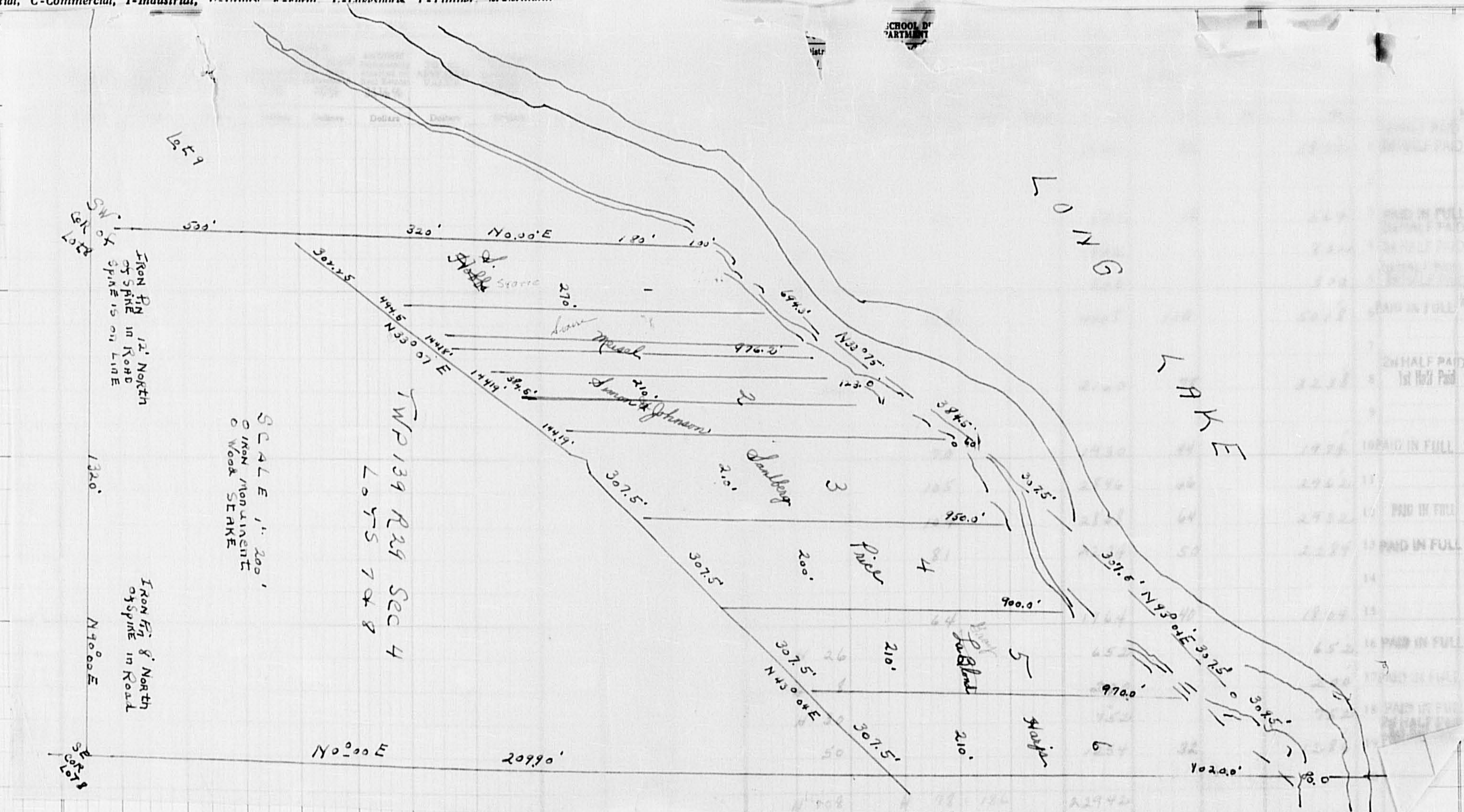

Line	When Paid	Number of Receipt	March Settlement 1960	June Settlement 1960	Penalty	November Settlement 1960	Penalty	Collections to First Monday in January 1961	Penalty	Delinquent on First Monday in January 1961	Total Delinquent Tax and Penalty	Remarks
1	SEP 20 1960 / MAY 25 1960	16418 / 9949		29 36		29 36						8761
3	MAY 2 1960	6456		5 64								8866
4	SEP 20 1960 / MAY 25 1960	9949		4 01		4 01						8761
5	SEP 20 1960 / MAY 25 1960	16418		1 50		1 50						"
6	MAY 13 1960	7720		50 18								8827
8	SEP 21 1960 / MAY 31 1960	16420 / 9512		16 19		16 19						8838 4
10	MAY 12 1960	7698		19 74								8864
11										29 62		15232
12	JAN 20 1960	94	29 32									9279
13	FEB 19 1960	1175	22 84									8865
15										18 04	1984	
16	MAY 27 1960	9085		6 52								884
17	MAY 27 1960	9085		2 00								
18	MAY 27 1960	9085		7 52								
19	OCT 25 1960 / MAY 26 1960	16930 / 8246		6 43		6 43						8840
Total			52 16	149 09		57 49				47 66		

Assessment Roll and Tax List of Real Property in the Town of Pentelake, Cass County, Minnesota, for Taxes for the Year 1959.

Form 5CD MILLER-DAVIS CO., MINNEAPOLIS

* Indicate Type of Property: R-Residential, C-Commercial, I-Industrial, U-Utility, F-Farm, L-Lakeshore, T-Timber, M-Mineral

	IN WHOSE NAME ASSESSED	TO WHOM TRANSFERRED	DESCRIPTION OF PROPERTY: SUBDIVISION	Sec. or Lot	Town or Block	Reg.	Number of Acres of Land (Acres / 100ths)	No. School District	Indicate Homestead Yes or No	Indicate Agricultural Tax Yes or No	Indicate Type of Property*	TRUE AND FULL VALUATIONS: LAND Exclusive of Structures and Improvements (Dollars)	BUILDINGS and Other Structures (Dollars)	MACHINERY Permanently Attached to Real Estate (Dollars)	TOTAL True and Full Value (Dollars)	ASSESSED VALUATIONS: RURAL: Homestead Up to $4,000 20% (Dollars)	RURAL: Over $4,000 and Non-Homestead 33⅓% (Dollars)	RURAL: Timber Land Class 3a 20% (Dollars)	ALL OTHER: Homestead Up to $4,000 25% (Dollars)	ALL OTHER: Over $4,000 and Non-Homestead 40% (Dollars)	ALL OTHER: Machinery Permanently Attached to Real Estate 33⅓% (Dollars)	TOTAL ASSESSED VALUE (Dollars)	Total Assessed Value as Equalized by the Board of Review (Dollars)	FINAL EQUALIZED VALUE (Dollars)
1	Orva D. & Donna Cooper		~~NE¼ of NW¼~~ Govt Lot 4 (Govt Lot 4 Sec. 6)	4	139	29		70 114	Yes	No	R													
2	" " "		Govt part of Govt Lot 7 & 8 described as follows: Beginning at the corner of Govt Lot 8, thence N along the W line of Govt Lot 8 a distance of 1000 feet; thence S 45° 0' W to a point on the W line of Lot 7 a distance of 1000 feet; thence S 38° 0' W 1000' to a point on the W line of Lot 7 500' N of the S line of Lot 7; thence E 500' to the S corner of Lot 7; thence N along the E line of Lot 7 to the point of beginning					Yes	No	R													
3																								
4																								
5																								
6			NE¼ of NW¼																					
7			NW¼ of NW¼																					
8			SW¼ of NW¼																					
9			SE¼ of NW¼																					
10	Adolph T. Johnson		144.19' x 1040' of Govt Lot 8 (Govt Lot 8 of Lot 2 on Plat)				1.89		No	"	L													
11			NE¼ of SW¼																					
12			NW¼ of SW¼																					
13			SW¼ of SW¼																					
14			SE¼ of SW¼																					
15	Winfield C. & Frances D. Gray		305.25' x 900' x 970' of Govt Lot 8 (Lot 3 on Plat)				5		yes	"	R													
16			NE¼ of SE¼																					
17	William A. & Viola M. Simon		144.19 x 996' of Govt Lot 8 ~~NW¼ of SE¼~~ (Rest of Lot 2 on Plat)				1.87		No	"	L													
18			SW¼ of SE¼																					
19			SE¼ of SE¼																					
20	Gustave & Hallburga Marsch	Raymond & Lois Dodds	144.19' x 996' of Govt Lot 8 (Only part of Lot 2 & 3 of Govt Lot 8)				1.87		No	"	L													
							10.63																	

	SOLD FOR TAXES	VALUATIONS BY SCHOOL DISTRICTS AS EQUALIZED BY DEPARTMENT OF TAXATION: District No. ..... Rate ..... Mills (Dollars)	District No. ..... Rate ..... Mills (Dollars)	District No. ..... Rate ..... Mills (Dollars)	District No. 70 No. 114 Rate 49.5 Mills (Dollars)	District No. ..... Rate ..... Mills (Dollars)	District No. ..... Rate ..... Mills (Dollars)	Tax including State Homestead ..... Mills ($ cts.)	State Tax on Non-Homestead 52 Mills ($ cts.)	SPECIAL TAXES ($ cts.)	TOTAL TAXES ($ cts.)	PAID (Month Day Year)	WHEN PAID	Number of Receipt	March Settlement 1960 ($ cts.)	June Settlement 1960 ($ cts.)	Penalty ($ cts.)	November Settlement 1960 ($ cts.)	Penalty ($ cts.)	Collections to First Monday in January 1961 ($ cts.)	Penalty ($ cts.)	Delinquent on First Monday in January 1961 ($ cts.)	Total Delinquent Tax and Penalty ($ cts.)	REMARKS
1				H 72			6452	1.00		6552	1 2nd HALF PAID MAY 31 1960		10291		36625		3662						8860
				162							2nd HALF PAID MAY 31 1960		10457										"
2				H 28			772			772													
3																							
4																							
5																							
6																							
7																							
8																							
9																							
10				20			552	14		566	PAID IN FULL	MAY 20 1960	8029		566								8861
11																							
12																							
13																							
14																							
15				H 62			1710			1710	PAID IN FULL	JUN 14 1960	10529				1710	26					8861
16																							
17				20			552	12		564	PAID IN FULL	MAY 20 1960	8028		564								8862
18																							
19																							
20				20			552	12		564	PAID IN FULL	MAY 31 1960	9140		564								8863
				H 162																			
				364			10590	138		10728					5356		5372						

Assessment Roll and Tax List of Real Property in the Town of Ponto Lake, Cass County, Minnesota, for Taxes for the Year 1959.

Form 5CD MILLER-DAVIS CO., MINNEAPOLIS

* Indicate Type of Property: R-Residential, C-Commercial, I-Industrial, U-Utility, F-Farm, L-Lakeshore, T-Timber, M-Mineral

	IN WHOSE NAME ASSESSED	TO WHOM TRANSFERRED		DESCRIPTION OF PROPERTY: SUBDIVISION	Sec. or Lot	Town or Block	Rng.	Number of Acres of Land: Acres	100ths	Indicate Homestead Tax or No	Indicate Agricultural Tax or No	Indicate Type of Property	TRUE AND FULL VALUATIONS: LAND Exclusive of Improvements and Improvements (Dollars)	BUILDINGS and Other Structures (Dollars)	MACHINERY Permanently Attached to Real Estate (Dollars)	TOTAL True and Full Value (Dollars)	ASSESSED VALUATIONS: RURAL: Homestead Up to $4,000 20% (Dollars)	RURAL: Over $4,000 and Non-Homestead 33⅓% (Dollars)	ALL OTHER: Timber Land Class 3c 20% (Dollars)	ALL OTHER: Homestead Up to $4,000 25% (Dollars)	ALL OTHER: Over $4,000 and Non-Homestead 40% (Dollars)	ALL OTHER: Machinery Permanently Attached to Real Estate 33⅓% (Dollars)	TOTAL ASSESSED VALUE (Dollars)	Total Assessed Value as Equalized by the Board of Review (Dollars)	FINAL EQUALIZED VALUE (Dollars)
No. School District																										
	N. P. Ry Co		1	NE¼NW¼ Govt Lot 1 E 189 ft				36		#14	No	yes	5													
	C. A. Smith		2	NW¼NW¼ Govt Lot 2				36			No	"	5													
	State of Minnesota		3	SW¼NE¼																						
	State of Minnesota		4	SE¼NW¼ Govt Lots 5																						
			5																							
	C. A. Smith		6	NE¼NW¼ Govt Lot 3				36			No	"	5													
	State of Minnesota		7	NW¼NW¼ Govt Lot 4																						
	State of Minnesota		8	SW¼NW¼																						
	State of Minnesota		9	SE¼NW¼																						
			10																							
	State of Minnesota		11	NE¼SW¼																						
	State of Minnesota	+ Bernard Scott	12	NW¼SW¼																						
	A. E. Gillming	& Wife + Frances Gillming	13	SW¼SW¼ less E. 10 acs				30			yes	"	5													
	Romey & Romey J. Booth		14	SE¼SW¼				40			No	"	5													
	" " "		15	E. 10 acs of Lot 14 of Lot 14				10			No	"	5													
			16	NE¼SE¼																						
	State of Minnesota		17	NW¼NE¼ Govt Lot 6																						
	Wm. H. Dorrey		18	SW¼NE¼ Govt Lot 7				34			yes	"	"													
	Vernon L. + Virginia M. Whipple		19	SE¼NE¼ Govt Lot 8 less 6.20'				18.25			No	no	R													
	McKinn & Johnson + Estate Mc Allister		20	E. 20 of Govt Lot 8				60			No	yes	5													
								240.85																		

	SOLD FOR TAXES	VALUATIONS BY SCHOOL DISTRICTS AS EQUALIZED BY DEPARTMENT OF TAXATION: District No. Rate ... Mills (Dollars)	District No. Rate ... Mills (Dollars)	District No. Rate ... Mills (Dollars)	District No. Rate ... Mills (Dollars)	District No. Rate ... Mills (Dollars)	District No. Rate ... Mills (Dollars)	Tax including State Homestead ... Mills ($ cts.)	State Tax on Non-Homestead 6.72 Mills ($ cts.)	SPECIAL TAXES ($ cts.)	TOTAL TAXES ($ cts.)		PAID	WHEN PAID: Month Day Year	Number of Receipt	March Settlement 1960 ($ cts.)	June Settlement 1960 ($ cts.)	Penalty ($ cts.)	November Settlement 1960 ($ cts.)	Penalty ($ cts.)	Collections to First Monday in January 1961 ($ cts.)	Penalty ($ cts.)	Delinquent to First Monday in January 1961 ($ cts.)	Total Delinquent Tax and Penalty ($ cts.)	REMARKS
1			82					20.56	52		21.08	1	PAID IN FULL	MAY 31 1960	13267		21.08									8.437
2			82					20.56	52		21.08	2	PAID IN FULL	MAY 31 1960			21.08									"
3												3														
4												4														
5												5														
6			82					20.56	52		21.08	6	PAID IN FULL	MAY 31 1960	13267		21.08									8.437
7												7														
8												8														
9												9														
10												10														
11												11														
12												12														
13			4 34					9.78			9.78	13	PAID IN FULL	MAY 31 1960	10461		9.78									10.215
14			80					20.06	50		20.56	14	PAID IN FULL	MAY 16 1960	6442		20.56									8.226
15			30					7.52	18		7.70	15	PAID IN FULL	MAY 16 1960			7.70									"
16												16														
17												17														
18	SOLD FOR TAXES		4 24					6.02			6.02	18											6.02			
19					159			43.84	98		44.82	19	PAID IN FULL	MAY 12 1960	7686		44.82									5.168
20			12					3.00	8		3.08	20	PAID IN FULL	MAY 13 1960	7720		3.08									5.037
			4 63				6 63	43.84																		
			368		159	5 527		130.06	330		156.20						149.18						6.02			
			431				590	151.90																		

Assessment Roll and Tax List of Real Property in the Town of Pooto Lake, Cass County, Minnesota, for Taxes for the Year 1959.

Form 5CD MILLER-DAVIS CO., MINNEAPOLIS

* Indicate Type of Property: R-Residential, C-Commercial, I-Industrial, U-Utility, F-Farm, L-Lakeshore, T-Timber, M-Mineral

	IN WHOSE NAME ASSESSED	TO WHOM TRANSFERRED		DESCRIPTION OF PROPERTY: SUBDIVISION	Sec. or Lot	Town or Block	Rng.	Number of Acres of Land: Acres	100ths	No. School District	Indicate Homestead Tax or No	Indicate Agricultural Tax or No	Indicate Type of Property	TRUE AND FULL VALUATIONS: LAND Exclusive of Structures and Improvements (Dollars)	BUILDINGS and Other Structures (Dollars)	MACHINERY Permanently Attached to Real Estate (Dollars)	TOTAL True and Full Value (Dollars)	ASSESSED VALUATIONS: RURAL: Homestead Up to $1,000 20% (Dollars)	RURAL: Over $1,000 and Non-Homestead 33⅓% (Dollars)	ALL OTHER: Timber Land Class 3a 20% (Dollars)	ALL OTHER: Homestead Up to $1,000 25% (Dollars)	ALL OTHER: Over $1,000 and Non-Homestead 40% (Dollars)	ALL OTHER: MACHINERY Permanently Attached to Real Estate 33⅓% (Dollars)	TOTAL ASSESSED VALUE (Dollars)	Total Assessed Value as Equalized by the Board of Review (Dollars)	FINAL EQUALIZED VALUE (Dollars)
	State of Minnesota		1	NE¼ of NE¼				6	13	989		114															
	State of Minnesota		2	NW¼ of NE¼																							
	State of Minnesota		3	SW¼ of NE¼																							
	State of Minnesota		4	SE¼ of NE¼																							
			5																								
	State of Minnesota		6	NE¼ of NW¼																							
	State of Minnesota		7	~~NW¼ of NW¼~~ Govt Lot 4																							
	State of Minnesota		8	~~SW¼ of NW¼~~ Govt Lot 5																							
	State of Minnesota		9	SE¼ of NW¼																							
			10																								
	State of Minnesota		11	NE¼ of SW¼																							
	State of Minnesota		12	NW¼ of SW¼																							
	State of Minnesota		13	SW¼ of SW¼																							
	State of Minnesota		14	SE¼ of SW¼																							
	Leonard & Alice Dierich		15	A 200' of E 100' of Govt Lot 3								No	yes	R													
	State of Minnesota		16	NE¼ of SE¼																							
	State of Minnesota		17	NW¼ of SE¼																							
	State of Minnesota		18	SW¼ of SE¼																							
			19	SE¼ of SE¼																							
	Mrs. Jim & Louise O'Donnell		20	Govt Lots 2 lying S of a 200' of E 100'				3	6	50		No	"	R													
								3	6	50																	

VALUATIONS BY SCHOOL DISTRICTS AS EQUALIZED BY DEPARTMENT OF TAXATION

SOLD FOR TAXES	District No. ..... Rate ..... Mills (Dollars)	District No. 114 Rate 45.13 Mills (Dollars)	District No. ..... Rate ..... Mills (Dollars)	District No. 114 Rate 45.13 Mills (Dollars)	District No. ..... Rate ..... Mills (Dollars)	District No. ..... Rate ..... Mills (Dollars)	Tax including State Homestead ..... Mills ($ cts.)	State Tax on Non-Homestead 2.2 Mills ($ cts.)	SPECIAL TAXES ($ cts.)	TOTAL TAXES ($ cts.)		PAID	WHEN PAID (Month Day Year)	Number of Receipt	March Settlement 1960 ($ cts.)	June Settlement 1960 ($ cts.)	Penalty ($ cts.)	November Settlement 1960 ($ cts.)	Penalty ($ cts.)	Collections to First Monday in January 1961 ($ cts.)	Penalty ($ cts.)	Delinquent on First Monday in January 1961 ($ cts.)	Total Delinquent Tax and Penalty ($ cts.)	REMARKS
											1													
											2													
											3													
											4													
											5													
											6													
											7													
											8													
											9													
											10													
											11													
											12													
											13													
											14													
	14						352	8		360	15										360	396	14.76	
											16													
											17													
											18													
											19													
			107				2950	66		3016	20	PAID IN FULL MAY 25 1960		8944		3016								32.50
	14		107	121			2950 / 352 / 3302	74		3376						3016						3.60		

Assessment Roll and Tax List of Real Property in the Town of Longville

* Indicate Type of Property: R-Residential, C-Commercial, I-Industrial, U-Utility, F-Farm, L-Lakeshore, T-Timber, M-Mineral

Form 5CD MILLER-DAVIS CO., MINNEAPOLIS

In Whose Name Assessed	To Whom Transferred		Description of Property: Subdivision	Sec. or Lot	Town or Block	Rg.	Number of Acres of Land (Acres)	(100ths)	No. School District	Indicate Homestead Tax or No	Indicate Agricultural Total Tax or No	Indicate Type of Property	True and Full Valuations: Land Exclusive of Structures and Improvements (Dollars)	Buildings and Other Structures (Dollars)	Machinery Permanently Attached to Real Estate (Dollars)	Total True and Full Value (Dollars)	Assessed Valuations: Rural: Homestead Up to $4,000 20% (Dollars)	Rural: Over $4,000 and Non-Homestead 33⅓% (Dollars)	All Other: Timber Land Class 3e 20% (Dollars)	All Other: Homestead Up to $4,000 25% (Dollars)	All Other: Over $4,000 and Non-Homestead 40% (Dollars)	All Other: Machinery Permanently Attached to Real Estate 33⅓% (Dollars)	Total Assessed Value (Dollars)	Total Amount Value as Equalized by the Board of Review (Dollars)	Final Equalized Value (Dollars)
Henry F. & Laura M. Howe		1	NE¼ of NE¼	7	139	29	52.60		#14	No	No	R													
		2	NW¼ of NE¼ } Govt Lot 8																						
Albert H. & Cecelia B. Grimm		3	SW¼ of NE¼ } Govt Lot 7 less sold				20.25			No Hse	No	G													
Henry F. & Laura Mae Howe		4	SE¼ of NE¼ } Part of Govt Lot 7				4.55			No	"	R													
Clarence J. & Robert & Alfred A. Guercher		5	Part of Govt Lot 7							No	"	L													
State of Minnesota		6	NE¼ of NW¼																						
State of Minnesota		7	NW¼ of NW¼ } Govt Lot 1																						
State of Minnesota		8	SW¼ of NW¼ } Govt Lot 2																						
State of Minnesota		9	SE¼ of NW¼																						
		10																							
State of Minnesota		11	NE¼ of SW¼ } Govt Lot 6																						
State of Minnesota		12	NW¼ of SW¼ } Govt Lot 3																						
State of Minnesota		13	SW¼ of SW¼ } Govt Lot 4																						
Frantz Johnson		14	SE¼ of SW¼ } Govt Lot 5				27.50			No	Hse	S													
		15																							
C. K. Anderson		16	NE¼ of SE¼ } Govt Lot 10				28.70			No	No	L													
Lloyd M. & Raymond Bradfield		17	NW¼ of SE¼ } Govt Lot 11				35.65			No	No	R													
		18	SW¼ of SE¼																						
LeRoy C. Baldwin		19	SE¼ of SE¼				40			Hse	Hse	S													
Carl A. Westerman		20	Part of Govt Lot 7				18			Hse	No	R													
							227.25																		

	Sold for Taxes	Valuations by School Districts as Equalized by Department of Taxation: District No. ..... Rate ..... Mills (Dollars)	District No. 14 Rate 22.5 Mills (Dollars)	District No. ..... Rate ..... Mills (Dollars)	District No. 14 Rate 22.5 Mills (Dollars)	District No. ..... Rate ..... Mills (Dollars)	District No. ..... Rate ..... Mills (Dollars)	Tax Including State Homestead ..... Mills ($ cts.)	State Tax on Non-Homestead 22 Mills ($ cts.)	Special Taxes ($ cts.)	Total Taxes ($ cts.)		Paid	When Paid (Month Day Year)	Number of Receipt	March Settlement 1960 ($ cts.)	June Settlement 1960 ($ cts.)	Penalty ($ cts.)	November Settlement 1960 ($ cts.)	Penalty ($ cts.)	Collections to First Monday in January 1961 ($ cts.)	Penalty ($ cts.)	Delinquent on First Monday in January 1961 ($ cts.)	Total Delinquent Tax and Penalty ($ cts.)	Remarks
1					1.47			40.54	.92		41.46	1	2nd Half Paid 1st Half Paid	OCT 31 1960 MAY 27 1960	15477 9077		20.73		20.73						Paid Under Protest 8869
2												2													8870
3					H 1.16 .84			55.14	.52		55.66	3	2nd Half Paid 1st Half Paid 2nd Half Paid	OCT 31 1960 MAY 31 1960 OCT 31 1960	15478 9515 15477		27.83 27.83		27.83						
4					.14			3.86	.08		3.94	4	1st Half Paid	MAY 27 1960	9077		1.97		1.97						Paid Under Protest 8869
5					.81			22.34	.50		22.84	5	PAID IN FULL	MAY 2 1960	6454		22.84								8871
6												6													
7												7													
8												8													
9												9													
10												10													
11												11													
12												12													
13												13													
14	SOLD FOR TAXES	.60						15.04	.38		15.42	14										15.42			
15												15													
16					1.73			47.70	1.08		48.78	16	PAID IN FULL	MAY 27 1960	9082		48.78								15224
17					1.11			30.60	.70		31.30	17	2nd Half Paid 1st Half Paid	OCT 31 1960 MAY 31 1960	17777 9516		15.65		15.65						
18												18													8873
19		H .32						8.02			8.02	19	PAID IN FULL	MAY 31 1960	9511		8.02								8895
20					H .82			22.60			22.60	20	PAID IN FULL	MAY 5 1960	3286		22.60								8872
		H .32 .60 .92			H 1.93 = 2.30 6.70 = 6.70 8.63 = 9.00			22.278 23.06 29.564	.418		25.002						166.42		66.18			15.42			

Assessment Roll and Tax List of Real Property in the Town of Pete Lake, Cass County, Minnesota, for Taxes for the Year 1959.

Form 5CD MILLER-DAVIS CO., MINNEAPOLIS

* Indicate Type of Property: R-Residential, C-Commercial, I-Industrial, U-Utility, F-Farm, L-Lakeshore, T-Timber, M-Mineral

	IN WHOSE NAME ASSESSED	TO WHOM TRANSFERRED		DESCRIPTION OF PROPERTY: SUBDIVISION	Sec. Lot Lot	Town Block Block	Rng.	Number of Acres of Land: Acres	100ths	No. School District	Indicate Homestead Tax w No	Indicate Agricultural Tax w No	Indicate Type Property*	TRUE AND FULL VALUATIONS: LAND Exclusive of Structures and Improvements	BUILDINGS and Other Structures	MACHINERY Permanently Attached to Real Estate	TOTAL True and Full Value	ASSESSED VALUATIONS: RURAL: Homestead Up to $4,000 20%	RURAL: Over $4,000 and Non-Homestead 33⅓%	ALL OTHER: Timber Land Class 3c 20%	ALL OTHER: Homestead Up to $4,000 25%	ALL OTHER: Over $4,000 and Non-Homestead 40%	MACHINERY Permanently Attached to Real Estate 33⅓%	TOTAL ASSESSED VALUE	Total Assessed Value as Equalized by the Board of Review	FINAL EQUALIZED VALUE
														Dollars	Dollars	Dollars	Dollars	Dollars	Dollars	Dollars	Dollars	Dollars	Dollars	Dollars	Dollars	Dollars
1	Mary E. Dorsey			NE¼ of NE¼		8	13	29	40	114	Yes	Yes	F													
2	Wm H. Dorsey			NW¼ of NE¼					40		Yes	"	F													
3	State of Minnesota			SW¼ of NE¼																						
4	Mary E. Dorsey			SE¼ of NE¼					40		Yes	"	F													
5																										
6	Romey G. & Rena J. Cook			NE¼ of NW¼					40		No	"	"													
7	" " "			NW¼ of NW¼ Gov't Lot #1					36.25		No	"	"													
8	State of Minnesota	Cont. to Verl D. Dickey, Jr.		SW¼ of NW¼					40		No	"	F													
9	State of Minnesota			SE¼ of NW¼																						
10																										
11	Chester A. & Margaret Koop Vern D. & Edna U. Steep			NE¼ of SW¼					40		Yes	Yes	F													
12	Chester A. & Margaret Koop Vern & Edna Steep			NW¼ of SW¼					40		Yes	"	F													
13	Lelah Lee Reynolds			SW¼ of SW¼					40		No	"	F													
14	" " "			SE¼ of SW¼					40		No	"	F													
15																										
16	Mary E. Dorsey			NE¼ of SE¼					40		Yes	"	F													
17	State of Minnesota			NW¼ of SE¼																						
18	State of Minnesota			SW¼ of SE¼																						
19	Mary E. Dorsey			SE¼ of SE¼					40		Yes	"	F													
20																										
									476.25																	

Cass County, Minnesota, for Taxes for the Year 1959.

VALUATIONS BY SCHOOL DISTRICTS AS EQUALIZED BY DEPARTMENT OF TAXATION

	SOLD FOR TAXES	District No. ..... Rate ..... Mills	District No. 114 Rate 19.5 22 Mills	District No. ..... Rate ..... Mills	District No. ..... Rate ..... Mills	District No. ..... Rate ..... Mills	District No. ..... Rate ..... Mills	Tax including State Homestead ..... Mills	State Tax on Non-Homestead 22 Mills	SPECIAL TAXES	TOTAL TAXES		PAID	WHEN PAID	Number of Receipt	March Settlement 1960	June Settlement 1960	Penalty	November Settlement 1960	Penalty	Collections to First Monday in January 1961	Penalty	Delinquent on First Monday in January 1961	Total Delinquent Tax and Penalty	REMARKS
		Dollars	Dollars	Dollars	Dollars	Dollars	Dollars	$ cts.	$ cts.	$ cts.	$ cts.			Month Day Year		$ cts.	$ cts.	$ cts.	$ cts.	$ cts.	$ cts.	$ cts.	$ cts.	$ cts.	
1	SOLD FOR TAXES	26						6.52			6.52	1												6.52	
2	SOLD FOR TAXES	32						8.02			8.02	2												8.02	
3												3													
4		31						7.78			7.78	4												7.78	
5												5													
6		60						15.04	38		15.42	6	PAID IN FULL	MAY 16 1960	6442		15.42								2836
7		50						12.54	32		12.86	7	PAID IN FULL	MAY 16 1960			12.86								"
8	SOLD FOR TAXES	55						13.80	34		14.14	8	PAID IN FULL	MAY 31 1960	10458		14.14								2824
9												9													
10												10													
11	SOLD FOR TAXES	24						6.02			6.02	11												6.02	
12	SOLD FOR TAXES	50						12.54			12.54	12												12.54	
13		40						10.02	24		10.26	13	PAID IN FULL	MAY 31 1960	9547		10.26								1524
14		33						8.28	20		8.48	14	PAID IN FULL	MAY 31 1960			8.48								"
15												15													
16	SOLD FOR TAXES	24						6.02			6.02	16												6.02	
17												17													
18												18													
19	SOLD FOR TAXES	52						13.04			13.04	19												13.04	
20												20													
		237						119.62																	
		238							1.48		121.10						61.16							59.94	
		477																							

Assessment Roll and Tax List of Real Property in the Town of Pete Lake, Cass County, Minnesota, for Taxes for the Year 1959.

Form 5CD

* Indicate Type of Property: R-Residential, C-Commercial, I-Industrial, U-Utility, F-Farm, L-Lakeshore, T-Timber, M-Mineral

	Description of Property									True and Full Valuations				Assessed Valuations									
														Rural				All Other					
In Whose Name Assessed	To Whom Transferred	Subdivision	Sec. or Lot	Town or Block	Rng.	Number of Acres of Land (Acres)	(Units)	No. School District	Indicate Homestead Yes or No	Indicate Agricultural Yes or No	Indicate Type of Property	Land Exclusive of Structures Improvements	Buildings and Other Structures	Machinery Permanently Attached to Real Estate	Total True and Full Value	Homestead Up to $1,000 20%	Over $4,000 and Non-Homestead 33⅓%	Timber Class 1a 20%	Homestead Up to $1,000 25%	Over $4,000 and Non-Homestead 40%	Machinery Permanently Attached to Real Estate 33⅓%	Total Assessed Value	Total Assessed Value as Equalized by the Board of Review	Final Equalized Value
												Dollars	Dollars	Dollars	Dollars	Dollars	Dollars	Dollars	Dollars	Dollars	Dollars	Dollars	Dollars	Dollars
Miles R. + Nancy Combs		1 N½ of N½ of N½ of Govt Lot 1	9	139	29	25.65		114	No	No	R													
F. Clifton + Ruby Knuckow		2 N½ of N½ of N½ of Govt Lot 2 lying E. of the Pete Lake Road				40			Yes	Yes	F													
" "		3				34.40			Yes	"	F													
Charles L. + Laura K. Sangler		4 All that part of N 100' of Govt Lot 2																						
		5 which lies E. of the Road							No	No	R													
Clifton + Ruby Knuckow		6 NE¼ of NW¼				40			Yes	Yes	F													
" " "		7 NW¼ of NW¼				40			"	"	"													
F. Clifton + Ruby Knuckow		8 SW¼ of NW¼				40			"	"	"													
" " "		9 SE¼ of NW¼				40			"	"	"													
Peter J. + Oliver D. Clark		10 S. 100' of N. 200' of Govt Lots 2 lying E. of the Pete Lake Road							No	No	L													
Lorraine + LeRoy Shelle		11 NE¼ of SW¼				40			Yes	Yes	F													
Karen + Gerneil Miller		12 NW¼ of SW¼				40			No	"	F										H 29			
" " "		13 SW¼ of SW¼				40			No	"	F										H 106			
Lorraine + LeRoy Shelle		14 SE¼ of SW¼				40			Yes	"	F													
State of Minnesota		15 3.54 x 886 in N. Nbor of Govt Lot 4																						
		16 NE¼ of SE¼																						
Jennie L. + Frank M. Fishback		17 NW¼ of SE¼ Govt Lot 3 Lowplat				29.50			Yes	No	R													
Fred J. + Florence J. Lenimore		18 SW¼ of SE¼ N 303' of S 453' of Govt Lot 4				8			Yes	"	"													
Raymond C. + Lola E. Binkley		19 SE¼ of SE¼ S 165' of Govt Lot 4				3.20			No	"	L													
Merrill A. + Helen E. Keller		20 S 100' of East of Govt Lot 4 N 360' of S 460' of E. ½ of Govt Lot 4				11.50			No	"	L													
						477.25																		

Cass County, Minnesota, for Taxes for the Year 1959.

	Sold for Taxes	Valuations by School Districts as Equalized by Department of Taxation: District No. 114 Rate 42 Mills	District No. 29 Rate 42 Mills	District No. 114 Rate 42 Mills	District No. 22 Rate 42 Mills	Tax including State Homestead	State Tax on Non-Homestead 22 Mills	Special Taxes	Total Taxes		Paid	When Paid	Number of Receipt	March Settlement 1960	June Settlement 1960	Penalty	November Settlement 1960	Penalty	Collections to First Monday in January 1961	Penalty	Delinquent on First Monday in January 1961	Total Delinquent Tax and Penalty	Remarks
	Dollars	Dollars	Dollars	Dollars	Dollars	$ cts.	$ cts.	$ cts.	$ cts.			Month Day Year		$ cts.	$ cts.	$ cts.	$ cts.	$ cts.	$ cts.	$ cts.	$ cts.	$ cts.	
1				84		23.16	52		23.68	1	PAID IN FULL	MAY 13 1960	7729		23.68								8225
											2nd Half Paid	OCT 31 1960											
2		H 66				16.54			16.54	2	1st Half Paid	MAY 27 1960	9683		8.27		8.27						8823
											2nd Half Paid	OCT 31 1960	15459										
3		H 257				51.90			51.90	3	1st Half Paid	MAY 27 1960			25.95		25.95						
4										4													
5				118		32.54	74		33.28	5	PAID IN FULL	MAY 31 1960	9548		33.28								17225
6		H 17				4.26			4.26	6	2nd Half Paid	OCT 31 1960											
											1st Half Paid	MAY 27 1960											8823
7		H 20				5.02			5.02	7	2nd Half Paid	OCT 31 1960	15459										
											1st Half Paid	MAY 27 1960											
8		H 40				10.02			10.02	8	2nd Half Paid	OCT 31 1960	9683		14.29		14.29						
											1st Half Paid	MAY 27 1960											
9		H 37				4.28			4.28	9	1st Half Paid	MAY 27 1960											
10				82		22.60	52		23.12	10	PAID IN FULL	MAY 6 1960	9275		23.12								8594
11		H 32				8.02			8.02	11											8.02 of 1958		17537
12		H 29				7.28			7.28	12					7.28								
13		H 106				26.58			26.58	13					26.58								
14		H 71				17.80			17.80	14											17.80 of 1958		17537
15										15													
16										16													
17				H 72		19.86			19.86	17	PAID IN FULL	MAY 13 1960	7726		19.86								8871
18				H 87		23.98			23.98	18	PAID IN FULL	MAY 3 1960	6548		23.98								8879
19				70		19.30	44		19.74	19	PAID IN FULL	MAY 12 1960	7692		19.74								8876
				H 74																			8878
20				88		44.66	54		45.20	20	PAID IN FULL	MAY 20 1960	8037		45.20								
		H 625		H 2233 858		186.10									232.97		48.51				58.68		
				442 447		156.70	276		345.56														
				675 1300		342.60																	

Camp Blanche | Kime Camp | Pete Point | Agnes Beach | East Shore | Ada Pine

Assessment Roll and Tax List of Real Property in the Town of Pente Lake, Cass County, Minnesota, for Taxes for the Year 1959.

Form 1CD

* Indicate Type of Property: R-Residential, C-Commercial, I-Industrial, U-Utility, F-Farm, L-Lakeshore, T-Timber, M-Mineral

	IN WHOSE NAME ASSESSED	TO WHOM TRANSFERRED	DESCRIPTION OF PROPERTY: SUBDIVISION	Sec. or Lot	Town or Block	Rg.	Number of Acres of Land (Acres / 100ths)	No. School District	Indicate Homestead Tax or No	Indicate Agricultural Tax or No	Indicate Type of Property*	TRUE AND FULL VALUATIONS: LAND Estimate of Structures Excluded Improvements	BUILDINGS and Other Structures	MACHINERY Permanently Attached to Real Estate	TOTAL True and Full Value	ASSESSED VALUATIONS: RURAL: Homestead Up to $1,000 20%	RURAL: Over $4,000 and Non-Homestead 33⅓%	ALL OTHER: Timber Class 2c 20%	ALL OTHER: Homestead Up to $1,000 25%	ALL OTHER: Over $4,000 and Non-Homestead 40%	ALL OTHER: MACHINERY Permanently Attached to Real Estate 33⅓%	TOTAL ASSESSED VALUE	Total Assessed Value as Equalized by the Board of Review	FINAL EQUALIZED VALUE
							Acres					Dollars	Dollars	Dollars	Dollars	Dollars	Dollars	Dollars	Dollars	Dollars	Dollars	Dollars	Dollars	Dollars
	Letting Pente Lake Township, Edward Buchhagen																							
1	Frank J. + Esther M. Palmer		NE¼ of NE¼ less W½ of W½	10	134	29	40	114	No	yes	F													
2	" " " "		NW¼ of NW¼ Govt Lots 5 + 6				38.90		No	yes	F													
3	Louis H. + Alma A. Buchhagen		SW¼ of NE¼				40		yes	"	F													
4	" " "		SE¼ of NE¼				40		yes	"	F													
5	Pente Lake Township		2 acres of N½ of SE¼						No															
6	Henry J. + Rosetta L. Lindgren		NE¼ of NW¼ Govt Lot 2				14		yes	No	R													
7	Arthur M. + Alma A. Bettger		NW¼ of NW¼ Part of Govt Lot 4						No	yes	R													
8	Mark L. + Ellen F. Rogers		SW¼ of NW¼ " " Govt Lot 4						No	"	"													
9	Henry J. + Rosetta L. Lindgren		SE¼ of NW¼ Govt Lot 3 less platted 4 acres				24.60		yes	yes	F													
10	Willis B. + Nancy Combs		Govt Lot 1 Rosetta Lindgren				80		No	No	L													
11	Henry J. + Rosetta L. Lindgren		NE¼ of SW¼				40		yes	yes	F													
12	" " "		NW¼ of SW¼ Govt Lot 4 less Plat of Pente Story (1 acre) + less 2 acres				11.35		yes	No	R													
13			SW¼ of SW¼																					
14	" " "		SE¼ of SW¼				40		yes	yes	F													
			Starting at the N.E. Cor. of Govt Lot 4 thence along the E. line of said Lot 4 to the Meas. of Pente Lake thence W. along said Meas. of Pente Lake to the W. line of Lot 4 thence N. along																					
15	Teresa A. Uhlig						1		No	No	L													
16	H. H. Siltman		NE¼ of SE¼				40		yes	yes	R													
17	" "		NW¼ of SE¼				40		yes	"	"													
18	" "		SW¼ of SE¼				40		yes	"	F													
19	" "		SE¼ of SE¼ less 2 acres				38		yes	"	"													
20	Orrin C. + Della F. Andes		248.5' x 256.2' x 260' of Govt Lot 1				70		No	No	R													
			(Assess continued on next page)				447.35																	

	SOLD FOR TAXES	VALUATIONS BY SCHOOL DISTRICTS AS EQUALIZED BY DEPARTMENT OF TAXATION: District No. 114 Rate 42.5 Mills	District No.	District No.	District No.	District No.	District No.	Tax including State Homestead ..... Mills	State Tax on Non-Homestead 2½ Mills	SPECIAL TAXES	TOTAL TAXES		PAID	WHEN PAID (Month Day Year)	Number of Receipt	March Settlement 1960	June Settlement 1960	Penalty	November Settlement 1960	Penalty	Collections to First Monday in January 1961	Penalty	Delinquent on First Monday in January 1961	Total Delinquent Tax and Penalty	REMARKS
		Dollars	Dollars	Dollars	Dollars	Dollars	Dollars	$ cts	$ cts	$ cts	$ cts						$ cts	$ cts	$ cts	$ cts	$ cts	$ cts	$ cts	$ cts	
1		H 39						4.78			4.78	1	PAID IN FULL	MAR 20 1960	8503		4.78								8831
2		H 30						7.52			7.52	2	PAID IN FULL	MAR 20 1960			7.52								8831
3		H 33						8.28			8.28	3	PAID IN FULL	MAY 12 1960	7682		8.28								15017
4		H 118						29.58			29.58	4	PAID IN FULL	MAY 13 1960			29.58								
5												5													
6			H 22					6.06			6.06	6	PAID IN FULL	May 31 1960	14019		6.06								8831
7		7						1.76	4		1.80	7	PAID IN FULL	MAY 2 1960	6455		1.80								8831
8	SOLD FOR TAXES	7						1.76	4		1.80	8	Rd DR # 32887										7.80 Rd		8831
9		H 30						7.52			7.52	9	PAID IN FULL	May 31 1960	14019		7.52								8875
10			74					20.40	46		20.86	10	PAID IN FULL	MAY 13 1960	7729		20.86								8831
11		H 47						11.78			11.78	11	PAID IN FULL	May 31 1960	14019		11.78								
12			H 16					4.42			4.42	12	PAID IN FULL	May 31 1960	14018		4.42								8880
13												13													8881
14		H 258						64.68			64.68	14	PAID IN FULL	May 31 1960	14019		64.68								8882
15			64					17.64	40		18.04	15	PAID IN FULL	MAY 12 1960	7697		18.04								8832
16		H 42						10.54			10.54	16	PAID IN FULL	MAY 24 1960			10.54								
17		H 40						10.02			10.02	17	PAID IN FULL	MAY 24 1960			10.02								
18		H 54						13.54			13.54	18	PAID IN FULL	MAY 24 1960	8875		13.54								
19		H 122						30.58			30.58	19	PAID IN FULL	MAY 24 1960			30.58								
20			65					17.42	40		18.32	20	PAID IN FULL	MAY 20 1960	8024		18.32								8832
		H 813	H 388 = 851					66.44																	
		14	203 = 217					20.34	134		275.12						202.32						1.80		
		827	241 = 1068					273.78																	

Assessment Roll and Tax List of Real Property in the Town of Pente Lake, Cass County, Minnesota, for Taxes for the Year 1959.

Form 5CD

*Indicate Type of Property: R-Residential, C-Commercial, I-Industrial, U-Utility, F-Farm, L-Lakeshore, T-Timber, M-Mineral

	In Whose Name Assessed	To Whom Transferred	Description of Property: Subdivision	Sec. or Lot	Town or Block	Rng.	Number of Acres of Land (Acres / 100ths)	No. School District	Indicates Homestead Tax No	Indicates Agricultural Land in Rs	Indicates Type of Property	True and Full Valuations: Land Exclusive of Structures and Improvements (Dollars)	Buildings and Other Structures (Dollars)	Machinery Permanently Attached to Real Estate (Dollars)	Total True and Full Value (Dollars)	Assessed Valuations: Rural: Homestead Up to $4,000 20% (Dollars)	Rural: Over $4,000 and Non-Homestead 33⅓% (Dollars)	Rural: Timber Land Class 3a 20% (Dollars)	All Other: Homestead Up to $4,000 25% (Dollars)	All Other: Over $4,000 and Non-Homestead 40% (Dollars)	Machinery Permanently Attached to Real Estate 33⅓% (Dollars)	Total Assessed Value (Dollars)	Total Assessed Value as Equalized by the Board of Review (Dollars)	Final Equalized Value (Dollars)
1			NE¼ of NE¼		10	139	29	#114																
2			NW¼ of NE¼																					
3			SW¼ of NE¼																					
4			SE¼ of NE¼																					
5	Edward L. & Evangeline M. Maynard		4 acs of Govt Lot 4				0.4		No	Yes	R													
6	Frank W. Crockhagen + Wilmed. Crockhagen		1.800 of Lot 5																					
7			NW¼ of NW¼																					
8			SW¼ of NW¼																					
9			SE¼ of NW¼																					
10	Chas + Vivian Kobe		that part of Govt Lots 3 & of Govt Lot 4 on the Plat of Sandy Pines Plat to Shore						No	Yes	R													
11			NE¼ of SW¼																					
12			NW¼ of SW¼																					
13			SW¼ of SW¼																					
14			SE¼ of SW¼																					
15	Leon O. + Maude L. Amitt		Part of Govt Lot 4						No	"	S													
16	Ruth L. Lawell		~~NE¼ of NE¼~~ Part of Govt Lot 4						No	"	S													
17			NW¼ of SE¼						No	"	S													
18			SW¼ of SE¼																					
19			SE¼ of SE¼																					
20	Frank Monroe, Jr.		N½ of E½ of NE¼ of NE¼				0.4		N	No	R													

	Sold for Taxes	Validations by School Districts as Equalized by Department of Taxation: District No. 114 Rate 43.25 Mills						Tax including State Homestead (Mills)	State Tax on Non-Homestead 6.42 Mills	Special Taxes	Total Taxes	Paid	When Paid (Month Day Year)	Number of Receipt	March Settlement 1960	June Settlement 1960	Penalty	November Settlement 1960	Penalty	Collections to First Monday in January 1961	Penalty	Delinquent on First Monday in January 1961	Total Delinquent Tax and Penalty	Remarks
		District No.		District No.		District No.																		
		Rate Mills		Rate Mills		Rate Mills																		
		Dollars	Dollars	Dollars	Dollars	Dollars	Dollars	$ cts	$ cts	$ cts	$ cts				$ cts	$ cts	$ cts	$ cts	$ cts	$ cts	$ cts	$ cts	$ cts	
1												1												
2												2												
3												3												
4												4												
5			7					176	4		180	5	2ND HALF PAID OCT 1 1 1960 / 1st Half P.J. MAY 3 1 1960	14998 / 9508		90		1.80 / .90						8828
6												6												
7												7												
8												8												
9												9												
10			12					300	8		308	10	PAID IN FULL MAY 24 1960	8881		308								10824
11												11												
12												12												
13												13												
14												14												
15			7					176	4		180	15										1.80	1.80	
16			7					176	4		180	16										1.80		
17												17												
18												18												
19												19												
20				170				4686	106		4794	20	PAID IN FULL MAY 27 1960	9073		4794								8211
				170 × 203				4688 / 828	126		5642					5192		98				3.60		
			33					5516																

Assessment Roll and Tax List of Real Property in the Town of Pente Lake, Cass County, Minnesota, for Taxes for the Year 1959.

Form 3CD

* Indicate Type of Property: R-Residential, C-Commercial, I-Industrial, U-Utility, F-Farm, L-Lakeshore, T-Timber, M-Mineral

	In Whose Name Assessed	To Whom Transferred	Description of Property: Subdivision	Sec. or Lot	Town or Block	Rng.	Number of Acres of Land (Acres / 100ths)	No. School District	Indicate Homestead Tax Yes or No	Indicate Application Yes or No	Indicate Type Property	True and Full Valuations: Land Exclusive of Structures and Improvements (Dollars)	Buildings and Other Structures (Dollars)	Machinery Permanently Attached to Real Estate (Dollars)	Total True and Full Value (Dollars)	Assessed Valuations, Rural: Homestead Up to $4,000 20% (Dollars)	Rural: Over $4,000 and Non-Homestead 33⅓% (Dollars)	Rural: Timber Land Close Jr 20% (Dollars)	All Other: Homestead Up to $4,000 25% (Dollars)	All Other: Over $4,000 and Non-Homestead 40% (Dollars)	Machinery Permanently Attached to Real Estate 33⅓% (Dollars)	Total Assessed Value (Dollars)	Total Assessed Value as Equalized by the Board of Review (Dollars)	Final Equalized Value (Dollars)
1	Lenas + Fred Kruckow		NE¼ of NE¼ (Book Lot 1)	11	137	29	41.50	114	yes	yes	F													
2			NW¼ of NE¼																					
3	State of Minnesota		SW¼ of NE¼																					
4	Lenas + Fred Kruckow		SE¼ of NE¼ (Book Lot 2)				36.65		yes	yes	F													
5																								
6	Fred Kruckow		NE¼ of NW¼				40		yes	"	"													
7	" "		NW¼ of NW¼				40		"	"	"													
8	" "		SW¼ of NW¼				40		"	"	F													
9	" "		SE¼ of NW¼				40		"	"	"													
10																								
11	Marvin + Genevieve Ammler		NE¼ of SW¼				40		yes	"	F													
12	" " "		NW¼ of SW¼				40		"	"	F													
13	" " "		SW¼ of SW¼				40		"	"	F													
14	" " "		SE¼ of SW¼				40		"	"	F													
15																								
16	M. P. Co		NE¼ of SE¼				40		No	"	"													
17	State of Minnesota		NW¼ of SE¼																					
18	State of Minnesota		SW¼ of SE¼																					
19	State of Minnesota		SE¼ of SE¼																					
20																								
							445.15																	

Valuations by School Districts as Equalized by Department of Taxation

	Sold for Taxes	District No. 114 Rate 45.5 Mills (Dollars)	District No. ..... Rate ..... Mills (Dollars)	District No. ..... Rate ..... Mills (Dollars)	District No. ..... Rate ..... Mills (Dollars)	District No. ..... Rate ..... Mills (Dollars)	Tax including State Homestead ..... Mills ($ cts.)	State Tax on Non-Homestead 62 Mills ($ cts.)	Special Taxes ($ cts.)	Total Taxes ($ cts.)	Paid	When Paid (Month Day Year)	Number of Receipt	March Settlement 1960 ($ cts.)	June Settlement 1960 ($ cts.)	Penalty ($ cts.)	November Settlement 1960 ($ cts.)	Penalty ($ cts.)	Collections to First Monday in January 1961 ($ cts.)	Penalty ($ cts.)	Delinquent on First Monday in January 1961 ($ cts.)	Total Delinquent Tax and Penalty ($ cts.)	Remarks
1		H 30					7.52			7.52	1 2nd HALF PAID OCT 31 1960												8827
2											1st HALF PAID MAY 25 1960												
3																							
4		H 18					4.52			4.52	2nd HALF PAID OCT 31 1960												8827
5											1st HALF PAID MAY 25 1960												
6		H 31					7.78			7.78	2nd HALF PAID OCT 31 1960												8827
7		H 40					10.02			10.02	1st HALF PAID MAY 25 1960		9724		38.37		38.37						
8		H 126					31.60			31.60	2nd HALF PAID OCT 31 1960		5947										
9		H 61					15.30			15.30	1st HALF PAID MAY 25 1960												
10																							
11		H 31					7.78			7.78	PAID IN FULL MAY 13 1960				7.78								8826
12		H 66					16.54			16.54	PAID IN FULL MAY 13 1960				16.54								
13		H 82					20.56			20.56	PAID IN FULL MAY 13 1960		7711		20.56								
14		H 14					3.52			3.52	PAID IN FULL MAY 13 1960				3.52								
15																							
16		82					20.56	52		21.08	PAID IN FULL MAY 13 1960		7336		21.08								8824
17																							
18																							
19																							
20																							
		H 499 82 581					145.70	52		146.22					107.85		38.37						

Camp Blanche | Kinne Camp | Footo Point | Augusta Beach | East Shore | Ada Pine

Assessment Roll and Tax List of Real Property in the Town of Pente Falls, Cass County, Minnesota, for Taxes for the Year 1959.

Form 3CD (Rev. 10-1-57) Department of Revenue

* Indicate Type of Property: R-Residential, C-Commercial, I-Industrial, U-Utility, F-Farm, L-Lakeshore, T-Timber, M-Mineral

	In Whose Name Assessed	To Whom Transferred	Description of Property: Subdivision	Sec. or Lot	Town or Block	Rng.	Number of Acres of Land (Acres / 100ths)	No. School District	Indicate Homestead Tax or No	Indicate Agricultural Tax or No	Indicate Type of Property	True and Full Valuations: Land Exclusive of Structures and Improvements (Dollars)	Buildings and Other Structures (Dollars)	Machinery Permanently Attached to Real Estate (Dollars)	Total True and Full Value (Dollars)	Assessed Valuations: Rural: Homestead Up to $4,000 20% (Dollars)	Rural: Over $4,000 and Non-Homestead 33⅓% (Dollars)	All Other: Timber Land Class 2c 20% (Dollars)	All Other: Homestead Up to $4,000 25% (Dollars)	All Other: Over $4,000 and Non-Homestead 40% (Dollars)	Machinery Permanently Attached to Real Estate 33⅓% (Dollars)	Total Assessed Value (Dollars)	Total Assessed Value as Equalized by the Board of Review (Dollars)	Final Equalized Value (Dollars)
1	State of Minnesota		NE¼ of NE¼ Govt Lots 3		12	134	24	#114																
2			NW¼ of NE¼																					
3	State of Minnesota		SW¼ of NE¼ Govt Lot 4																					
4			SE¼ of NE¼																					
5																								
6	State of Minnesota		NE¼ of NW¼																					
7	State of Minnesota		NW¼ of NW¼ Govt Lot 1																					
8	State of Minnesota		SW¼ of NW¼ Govt Lots 2																					
9	State of Minnesota		SE¼ of NW¼																					
10																								
11	State of Minnesota		NE¼ of SW¼ Govt Lot 5																					
12	State of Minnesota		NW¼ of SW¼																					
13	State of Minnesota		SW¼ of SW¼																					
14	State of Minnesota		SE¼ of SW¼ Govt Lot 6																					
15	Ray & Dorothea A. Whitnah		Govt Lot 1				64.3		No	No	6						249		6866	1.54		70.20		
16			NE¼ of SE¼																					
17			NW¼ of SE¼																					
18			SW¼ of SE¼																					
19	" " "		SE¼ of SE¼ Govt Lot 7				12.5		No	No	L						15		414	10		4.24		
20																								
							76.8										264		7280	1.64		74.44		

	Valuations by School Districts as Equalized by Department of Taxation: District No. ..... Rate ..... Mills	District No. ..... Rate ..... Mills	District No. 114 Rate 42.3 Mills	District No. ..... Rate ..... Mills	District No. ..... Rate ..... Mills	Tax including State Homestead ..... Mills	State Tax on Non-Homestead 6.2 Mills	Special Taxes	Total Taxes	Paid	When Paid (Month Day Year)	Number of Receipt	March Settlement 1960	June Settlement 1960	Penalty	November Settlement 1960	Penalty	Collections to First Monday in January 1961	Penalty	Delinquent on First Monday in January 1961	Penalty	Total Delinquent Tax and Penalty	Remarks
	Dollars	Dollars	Dollars	Dollars	Dollars	$ cts.	$ cts.	$ cts.	$ cts.				$ cts.	$ cts.	$ cts.	$ cts.	$ cts.	$ cts.	$ cts.	$ cts.	$ cts.	$ cts.	
1																							
2																							
3																							
4																							
5																							
6																							
7																							
8																							
9																							
10																							
11																							
12																							
13																							
14																							
15										2nd HALF PAID 1st Half Paid	OCT 19 1960 MAY 3 1960	15063 9509		35.10		35.10							
16																							
17																							
18																							
19										2nd HALF PAID 1st Half Paid	OCT 19 1960 MAY 3 1960	15063 9509		2.12		2.12							
20																							
														37.22		37.22							

Assessment Roll and Tax List of Real Property in the Town of Inte Lake, Cass County, Minnesota, for Taxes for the Year 1959.

Form 5C) MILLER-DAVIS CO., MINNEAPOLIS

* Indicate Type of Property: R-Residential, C-Commercial, I-Industrial, U-Utility, F-Farm, L-Lakeshore, T-Timber, M-Mineral

	In Whose Name Assessed	To Whom Transferred	Description of Property: Subdivision	Sec. or Lot	Town or Block	Rng.	Number of Acres of Land: Acres	100ths	No. School District	Indicate Homestead Tax Yes or No	Indicate Agricultural Tax Yes or No	Indicate Type Property*	True and Full Valuations: Land Exclusive of Structures and Improvements (Dollars)	Buildings and Other Structures (Dollars)	Machinery Permanently Attached to Real Estate (Dollars)	Total True and Full Value (Dollars)	Assessed Valuations, Rural: Homestead Up to $4,000 20% (Dollars)	Rural: Over $4,000 and Non-Homestead 33⅓% (Dollars)	All Other: Timber Under Classified 20% (Dollars)	All Other: Homestead Up to $4,000 25% (Dollars)	All Other: Over $4,000 Non-Homestead 40% (Dollars)	All Other: Machinery Permanently Attached to Real Estate 33⅓% (Dollars)	Total Assessed Value (Dollars)	Total Assessed Value as Equalized by Board of Review (Dollars)	Final Equalized Value (Dollars)
	Raymond R. & Dorothea A. Whitnah		NE¼ of NE¼ Govt Lot 1	13	139	29	34		114	No	yes	T													
	State of Minnesota		NW¼ of NE¼																						
			SW¼ of NE¼ } 4 acres of Govt Lots																						
	State of Minnesota		SE¼ of NE¼																						
	~~State of Minnesota~~	(cont to Jr. & Helen C. Potts)	Govt Lot 2 less 4 acres				13	50		No	"	T													
	State of Minnesota		NE¼ of NW¼																						
	State of Minnesota		NW¼ of NW¼																						
	State of Minnesota		SW¼ of NW¼																						
	State of Minnesota		SE¼ of NW¼																						
	State of Minnesota		NE¼ of SW¼																						
	State of Minnesota		NW¼ of SW¼																						
	State of Minnesota		SW¼ of SW¼																						
	State of Minnesota		SE¼ of SW¼																						
	State of Minnesota		NE¼ of SE¼																						
	State of Minnesota		NW¼ of SE¼																						
	State of Minnesota		SW¼ of SE¼																						
	State of Minnesota		SE¼ of SE¼																						
							47	50																	

	Sold for Taxes	Valuations by School Districts as Equalized by Department of Taxation: District 10 No. 114 Rate 2.52 Mills	District No. Rate Mills	District No. Rate Mills	District No. Rate Mills	District No. Rate Mills	Tax Including State Homestead Mills ($ cts.)	State Tax on Non-Homestead 6.22 Mills ($ cts.)	Special Taxes ($ cts.)	Total Taxes ($ cts.)	Paid: When Paid Month Day Year	Number of Receipt	March Settlement 1960 ($ cts.)	June Settlement 1960 ($ cts.)	Penalty ($ cts.)	November Settlement 1960 ($ cts.)	Penalty ($ cts.)	Collections to First Monday in January 1961 ($ cts.)	Penalty ($ cts.)	Delinquent on First Monday in January 1961 ($ cts.)	Total Delinquent Tax and Penalty ($ cts.)	Remarks
1		60					15 04	38		15 42	1st Half Paid May 31 1960	5063		7 71		7 71						8832
2																						
3																						
4																						
5	BOTS FOR TAXES	50					12 54	32		12 86										12 86		
6																						
7																						
8																						
9																						
10																						
11																						
12																						
13																						
14																						
15																						
16																						
17																						
18																						
19																						
20																						
		110					27 58	70		28 28				7 71		7 71				12 86		

Camp Branch | Kiana Camp | Footo Point | Ingalsbee Branch | East Shore | Ash Flow

Assessment Roll and Tax List of Real Property in the Town of Trout Lake, Cass County, Minnesota, for Taxes for the Year 1959.

Form 5CD MILLER-DAVIS CO., MINNEAPOLIS

* Indicate Type of Property: R-Residential, C-Commercial, I-Industrial, U-Utility, F-Farm, L-Lakeshore, T-Timber, M-Mineral

	IN WHOSE NAME ASSESSED	TO WHOM TRANSFERRED		SUBDIVISION	Sec. or Lot	Town or Block	Rng.	Number of Acres of Land: Acres	100ths	No. School District	Indicate Homestead Tax-exempt No	Indicate Agricultural Tax-exempt No	Indicate Type of Property*	TRUE AND FULL VALUATIONS: LAND Exclusive of Structures and Improvements (Dollars)	BUILDINGS and Other Structures (Dollars)	MACHINERY Permanently Attached to Real Estate (Dollars)	TOTAL True and Full Value (Dollars)	ASSESSED VALUATIONS: RURAL: Homestead Up to $1,000 20% (Dollars)	RURAL: Over $4,000 and Non-Homestead 33⅓% (Dollars)	ALL OTHER: Timber Land Classified 20% (Dollars)	ALL OTHER: Homestead Up to $1,000 25% (Dollars)	ALL OTHER: Over $4,000 and Non-Homestead 40% (Dollars)	ALL OTHER: MACHINERY Permanently Attached to Real Estate 33⅓% (Dollars)	TOTAL ASSESSED VALUE (Dollars)	Total Assessed Value as Equalized by the Board of Review (Dollars)	FINAL EQUALIZED VALUE (Dollars)
	State of Minnesota		1	NE¼ of NE¼	14	139	29			44																
	Nattie R. Sr. & Ellen M. Jefferson		2	NW¼ of NE¼ Govt Lot 1				55.40			No	yes	T													
			3	SW¼ of NE¼																						
	Otto B. Griffin		4	SE¼ of NE¼ Lot 4 less Platted				19.58			yes	"	T													
			5																							
	State of Minnesota		6	NE¼ of NW¼																						
	Helen Utech, Lyle Carlson, Lorraine Utech, Lyle & Carl Jurewicz Upratt	Carlos R. Anderson	7	NW¼ of NW¼				40			No	"	S													
	" " " " " " " " "		8	SW¼ of NW¼ Govt Lots 3				21.85			No	No	C													
	John Ellison	Frank M. & Lena Kate K. Daugherty et al	9	SE¼ of NW¼ W½ of Govt Lot 2				12.50			No	yes	R													
			10	E½ of Govt Lot 2							No	No	R													
			11	NE¼ of SW¼																						
	Elizabeth Rentfrow		12	NW¼ of SW¼ N½ of Govt Lot 1							No	No	C													
	Elizabeth Hills		13	Govt Lot 1 lying W of Pine River and E of Rentfrow line along Lot 1 W line of Lot 1				14.50			No	No	C													
			14	SE¼ of SW¼							No	No	C													
	State of Minnesota		15	A strip 10 rods along E line of Govt Lot 1																						
	Otto B. Griffin		16	NE¼ of SE¼ Govt Lot 5 less platted				16.37			yes	yes	F													
			17	NW¼ of SE¼																						
	Bruce H. Sanborn		18	SW¼ of SE¼ Govt Lot 7				29.25			No	No	L													
	State of Minnesota		19	SE¼ of SE¼ " Lot 6																						
			20																							
				(Sec. 14, continued on next page)				290.45																		

Cass County, Minnesota, for Taxes for the Year 1959.

	SOLD FOR TAXES	VALUATIONS BY SCHOOL DISTRICTS AS EQUALIZED BY DEPARTMENT OF TAXATION: District No. ..... Rate ..... Mills (Dollars)	District No. 114 Rate 23.25 Mills (Dollars)	District No. ..... Rate ..... Mills (Dollars)	District No. 114 Rate 23.25 Mills (Dollars)	District No. ..... Rate ..... Mills (Dollars)	District No. ..... Rate ..... Mills (Dollars)	Tax including State Homestead ..... Mills $ cts	State Tax on Non-Homestead 6.42 Mills $ cts	SPECIAL TAXES $ cts	TOTAL TAXES $ cts	PAID	WHEN PAID Month Day Year	Number of Receipt	March Settlement 1960 $ cts	June Settlement 1960 $ cts	Penalty $ cts	November Settlement 1960 $ cts	Penalty $ cts	Collections to First Monday in January 1961 $ cts	Penalty $ cts	Delinquent on First Monday in January 1961 $ cts	Total Delinquent Tax and Penalty $ cts	REMARKS
1																								
2			66					16.54	42		16.96	PAID IN FULL	MAY 31 1960	9505		16.96								8824
3																								
4			H 18					4.52			4.52	2nd Half Paid / 1st HALF PAID	OCT 31 1960 / MAY 27 1960	15472 / 9080		2.26		2.26						8824
5																								
6												2nd HALF PAID	AUG 8 1960											
7			47					11.78	30		12.08	1st Half Paid	MAY 31 1960	11577										8822
8				248				82.16	1.86		84.02	2nd HALF PAID / 1st Half Paid	AUG 8 1960 / MAY 31 1960	9506		48.05		48.05						8825
9			45					11.28	28		11.56	PAID IN FULL	MAY 31 1960	9507		11.56								8826
10				50				13.78	32		14.10	PAID IN FULL	MAY 31 1960	9519		14.10								8884
11																								
12				95				26.20	58		26.78	2nd HALF PAID / 1st Half Paid	SEP 20 1960 / MAY 27 1960	16444 / 9087		13.39		13.39						8825
13				378				104.22	2.36		106.58	1st HALF PAID / 1st Half Paid	SEP 20 1960 / MAY 27 1960	9087		53.29		53.29						"
14																								
15																								
16			H 59					14.80			14.80	2nd Half Paid / 1st HALF PAID	OCT 31 1960 / MAY 27 1960	15472 / 9086		7.40		7.40						8824
17																								
18				76				20.96	48		21.44	PAID IN FULL	MAY 31 1960	9520		21.44								8828
19																								
20																								
			H 77	— 77				247.32																
			158	897 = 1055				53.92	6.60		31.284					188.45		124.39						
			235	897 = 1132				301.24																

Assessment Roll and Tax List of Real Property in the Town of Pente Lake, Cass County, Minnesota, for Taxes for the Year 1959.

Form 5C) MILLER-DAVIS CO., MINNEAPOLIS

* Indicate Type of Property: R-Residential, C-Commercial, I-Industrial, U-Utility, F-Farm, L-Lakeshore, T-Timber, M-Mineral

	In Whose Name Assessed	To Whom Transferred	Description of Property: Subdivision	Sec. or Lot	Town or Block	Reg.	Number of Acres of Land: Acres	100ths	No. School District	Indicate Homestead Tax Yes or No	Indicate Agricultural Tax Yes or No	Indicate Type of Property*	True and Full Valuations: Land Exclusive of Structures and Improvements (Dollars)	Buildings and Other Structures (Dollars)	Machinery Permanently Attached to Real Estate (Dollars)	Total True and Full Value (Dollars)	Assessed Valuations: Rural: Homestead Up to $4,000 20% (Dollars)	Rural: Over $4,000 and Non-Homestead 33⅓% (Dollars)	All Other: Timber Land Class 3c 20% (Dollars)	All Other: Homestead Up to $4,000 25% (Dollars)	All Other: Over $4,000 and Non-Homestead 40% (Dollars)	Machinery Permanently Attached to Real Estate 33⅓% (Dollars)	Total Assessed Value (Dollars)	Total Assessed Value as Equalized by the Board of Review (Dollars)	Final Equalized Value (Dollars)
1			NE¼ of NE¼	14	139	29			114																
2	Conrad A. Walston		NW¼ of NE¼ less 5 ac of Govt Lot 4				18			No	No	R													
3			SW¼ of NE¼																						
4			SE¼ of NE¼																						
5	R. J. & Lola M. Nyath		Part of Govt Lot 4 lying S'ly of Portage running N'ly thru Govt Lot 8							No	No	R													
6			NE¼ of NW¼																						
7			NW¼ of NW¼																						
8			SW¼ of NW¼																						
9			SE¼ of NW¼																						
10	Walter H. Fehren Stamm		Part of Govt Lot 8																						
11			NE¼ of SW¼																						
12			NW¼ of SW¼																						
13			SW¼ of SW¼																						
14			SE¼ of SW¼																						
15	Leo J. Waters		Part of Govt Lot 8																						
16			NE¼ of SE¼																						
17			NW¼ of SE¼																						
18			SW¼ of SE¼																						
19			SE¼ of SE¼																						
20																									
							18																		

Valuations by School Districts as Equalized by Department of Taxation: District No. ..... Rate ..... Mills; District No. ..... Rate ..... Mills; District No. 114 Rate 45.212 Mills; District No. ..... Rate ..... Mills; District No. ..... Rate ..... Mills; District No. ..... Rate ..... Mills

	Sold for Taxes (Dollars)	Valuations by School Districts (Dollars)	Tax including State Homestead ..... Mills ($ cts.)	State Tax on Non-Homestead 6.22 Mills ($ cts.)	Special Taxes ($ cts.)	Total Taxes ($ cts.)	Paid	When Paid: Month Day Year	Number of Receipt	March Settlement 1960 ($ cts.)	June Settlement 1960 ($ cts.)	Penalty ($ cts.)	November Settlement 1960 ($ cts.)	Penalty ($ cts.)	Collections to First Monday in January 1961 ($ cts.)	Penalty ($ cts.)	Delinquent on First Monday in January 1961 ($ cts.)	Total Delinquent Tax and Penalty ($ cts.)	Remarks
1																			
2		70	1930	44		1974	PAID IN FULL	MAY 27 1960	9076		1974								8886
3																			
4							Balance Paid	FEB 2 0 1960	7873	7 06									
5		149	4108	92		4200	Part Paid Part Paid	FEB 2 0 1960	7756	36 20									8887
6																			
7																			
8																			
9																			
10																			
11																			
12																			
13																			
14																			
15																			
16																			
17																			
18																			
19																			
20																			
		219	6038	136		6174				42 00	1974								

Cass Branch | Klaus Gap | Ponto Point | Magnuson Beach | East Shore | Ada Flat

Assessment Roll and Tax List of Real Property in the Town of Fonto Lake of Cass County, Minnesota, for Taxes for the Year 1959.

Form 5CD MILLER-DAVIS CO., MINNEAPOLIS

* Indicate Type of Property: R-Residential, C-Commercial, I-Industrial, U-Utility, F-Farm, L-Lakeshore, T-Timber, M-Mineral

	IN WHOSE NAME ASSESSED	TO WHOM TRANSFERRED		DESCRIPTION OF PROPERTY: SUBDIVISION	Sec. or Lot	Town or Block	Rng.	Number of Acres of Land: Acres	100ths	No. School District	Indicate Homestead Yes or No	Indicate Agricultural Yes or No	Indicate Type of Property	TRUE AND FULL VALUATIONS: LAND Exclusive of Structures and Improvements	BUILDINGS and Other Structures	MACHINERY Permanently Attached to Real Estate	TOTAL True and Full Value	ASSESSED VALUATIONS: RURAL: Homestead Up to $4,000 20%	RURAL: Over $4,000 and Non-Homestead 33⅓%	ALL OTHER: Timber Land Class 2c 20%	ALL OTHER: Homestead Up to $4,000 25%	ALL OTHER: Over $4,000 and Non-Homestead 40%	ALL OTHER: Machinery Permanently Attached to Real Estate 33⅓%	TOTAL ASSESSED VALUE	Total Assessed Valuation Equalized by Board of Review	FINAL EQUALIZED VALUE
								Acres	100ths					Dollars	Dollars	Dollars	Dollars	Dollars	Dollars	Dollars	Dollars	Dollars	Dollars	Dollars	Dollars	Dollars
	Leonard E. & Marilyn J. Jensen		1	NE¼ of NE¼	15	139	24	40		#114	No	yes	F													
	" " "		2	NW¼ of NW¼ (Govt Lot 1 less 6.2 ac)				27	04		No	yes	F													
	" " "		3	SW¼ of NE¼ Govt Lot 7				29	35		No	yes	F													
	" " "		4	SE¼ of NW¼ Govt Lot 8				28	70		No	yes	F													
	Franklin E. & Delma M. Oster		5	100' x 200' of Govt Lots on lake				28			No	No	R													
	Leonard E. & Marilyn J. Jensen		6	NE¼ of NW¼ Govt Lot 2 less 6.2 ac				28	55		No	yes	F													
	Olivia S. Lonsfordt		7	NW¼ of NW¼ Govt Lots 3 less 2.51 ac				25	49		Yes	No	L													
	Victor E. & Rose M. Uhlig		8	SW¼ of NW¼ Govt Lot 4 less E. 50'				21	70		yes	yes	F													
	" " "		9	SE¼ of NW¼ Govt Lot 5 less 100' x 200'				17	90		yes	yes	F													
	Vera S. Longenbyke		10	100' x 200' of Govt Lot 3				28			No	No	L													
	Victor E. & Rose M. Uhlig		11	W½ of NE¼ of SW¼				20			yes	yes	F													
	"		12	NW¼ of SW¼ Govt Lot 6				41	50		yes	"	F													
	Mary V. Smith ½ int. & Isabella (Maggie) & Albert J. Smith each ¼ int.		13	SW¼ of SW¼				40			yes	"	F													
	" " " "		14	SE¼ of SW¼				40			yes	"	F													
	M. Leah Carroll		15	133' x 100' of Govt Lots 3 & 4 less the state road				35			No	No	L													
	Frank Dougherty ½ int. & A. King, trustee ½ int.		16	NE¼ of SE¼ Govt Lot 7				17	75		No	"	L													
	Dwaith Lucetta Rawlins		17	NW¼ of SE¼ Govt Lot 10 less 1 ac sold				28	80		yes	"	L													
	" " "		18	SW¼ of SE¼ Govt Lot 11				35	50		No	No	L													
	" " "		19	SE¼ of SE¼ Govt Lot 10 less 1 ac & less 4.19 ac				4.19			yes	No	L													
	Stanley W. & Norma G. Duff		20	W 50' of Govt Lots 7 & 10 of sect				21			No	yes	F													
				(See 15 continued on next page)				447	50																	

SOLD FOR TAXES	VALUATIONS BY SCHOOL DISTRICTS AS EQUALIZED BY DEPARTMENT OF TAXATION: District No. 114 Rate 43.5 Mills	District No. 114 Rate 43.5 Mills	District No. 114 Rate 43.5 Mills	District No. ..... Rate ..... Mills	District No. ..... Rate ..... Mills	District No. ..... Rate ..... Mills	Tax including State Homestead ..... Mills	State Tax on Non-Homestead 6.22 Mills	SPECIAL TAXES	TOTAL TAXES		PAID	WHEN PAID Month Day Year	Number of Receipt	March Settlement 1960	June Settlement 1960	Penalty	November Settlement 1960	Penalty	Collections to First Monday in January 1961	Penalty	Delinquent on First Monday in January 1961	Penalty	Total Delinquent Tax and Penalty	REMARKS
	Dollars	Dollars	Dollars	Dollars	Dollars	Dollars	$ cts.	$ cts.	$ cts.	$ cts.					$ cts.	$ cts.	$ cts.	$ cts.	$ cts.	$ cts.	$ cts.	$ cts.	$ cts.	$ cts.	
1		84					21 06	52		21 58	1	PAID IN FULL	OCT 25 1960	16932				21 58							
2		50					12 54	32		12 86	2	PAID IN FULL	OCT 25 1960					12 86							
3		37					9 28	24		9 52	3	PAID IN FULL	OCT 25 1960					9 52	1 75						
4		24					6 02	14		6 16	4	PAID IN FULL	OCT 25 1960					6 16							
5			89				24 54	56		25 10	5	PAID IN FULL	MAY 24 1960	7841		25 10									
6		229					57 42	142		58 84	6	PAID IN FULL	OCT 25 1960	16932				58 84	2 06						
7			H 73 115				51 84	72		52 56	7	PAID IN FULL	MAY 25 1960	9733		52 56									
8		H 129					32 34			32 34	8	PAID IN FULL	MAY 2 1960	6457		32 34									
9		H 32					8 02			8 02	9	PAID IN FULL	MAY 2 1960			8 02									
10			38				10 48	24		10 72	10	PAID IN FULL	MAY 31 1960	11032		10 72									
11		H 13					3 26			3 26	11	PAID IN FULL	MAY 2 1960	6457		3 26									
12		H 64					16 04			16 04	12	PAID IN FULL	MAY 2 1960			16 04									
13		H 20					5 02			5 02	13	PAID IN FULL	MAR 22 1960	4391		5 02									
14		H 20					5 02			5 02	14	PAID IN FULL	MAR 22 1960			5 02									
15			68				18 74	42		19 16	15	PAID IN FULL	APR 11 1960	5816		19 16									
16			130				35 84	80		36 64	16	PAID IN FULL	MAY 31 1960	9533		36 64									
17			H 84				23 16			23 16	17	Balance Paid Part Paid Balance Paid	OCT 31 1960 MAY 31 1960 OCT 31 1960	15460											
18			H 40 36				20 96	22		21 18	18	Part Paid Balance Paid	MAY 31 1960 OCT 31 1960	9504		32 52		32 00							
19			H 20 52				19 86	32		20 18	19	Part Paid	MAY 31 1960												
20		12					3 00	8		3 08	20	PAID IN FULL	MAY 25 1960	8946		3 08									
	H 278		H 217 = 495				205 42																		
	436		528 = 964				170 02	600		390 44						249 20		140 96							
	714		745 = 1459				364 44																		

Assessment Roll and Tax List of Real Property in the Town of Ponto Lake, Cass County, Minnesota, for Taxes for the Year 1959.

Form 5CD MILLER-DAVIS CO., MINNEAPOLIS

*Indicate Type of Property: R-Residential, C-Commercial, I-Industrial, U-Utility, F-Farm, L-Lakeshore, T-Timber, M-Mineral

	IN WHOSE NAME ASSESSED	TO WHOM TRANSFERRED	DESCRIPTION OF PROPERTY: SUBDIVISION	Sec. or Lot	Town or Block	Rg.	Number of Acres of Land: Acres	Tenths	No. School District	Indicate Homestead Yes or No	Indicate Agricultural Yes or No	Indicate Type of Property	TRUE AND FULL VALUATIONS: LAND Exclusive of Structures and Improvements (Dollars)	BUILDINGS and Other Structures (Dollars)	MACHINERY Permanently Attached to Real Estate (Dollars)	TOTAL True and Full Value (Dollars)	ASSESSED VALUATIONS: RURAL: Homestead Up to $1,000 20% (Dollars)	RURAL: Over $1,000 and Non-Homestead 33⅓% (Dollars)	ALL OTHER: Timber Land Class 2c 20% (Dollars)	ALL OTHER: Homestead Up to $1,000 25% (Dollars)	ALL OTHER: Over $4,000 and Non-Homestead 40% (Dollars)	ALL OTHER: MACHINERY Permanently Attached to Real Estate 33⅓% (Dollars)	TOTAL ASSESSED VALUE (Dollars)	Total Assessed Value as Equalized by the Board of Review (Dollars)	FINAL EQUALIZED VALUE (Dollars)
	C. B. Dunlap et ux		Lot Lot 1 less "Thomas Lump"	16	139	29	1950			yes	no	R													
2			NE¼ of NE¼																						
3			NW¼ of NE¼																						
4	Roy & Ada M. Sexton		SW¼ of NE¼ less "Thomas Lump" & 5 ac.				35.52			yes	yes	R													
5	" "		SE¼ of NE¼ except 2 ac. sold to Smith				38			yes	no	F													
6	A. A. Stettman		2 ac. of S½ of NE¼				2			yes	no	C													
7	Otto Olyer Glab		SE¼ of NW¼				40			no	yes	F													
8	" " "		SW¼ of NW¼				40			no	no	F													
9	" " "		SE¼ of NW¼				40			no	no	F													
10	Jacob A. & Helen Fridgraf		N½ of S½ of S½ of NE¼				1.48			yes	no	C													
11	Mike Smith		NE¼ of SW¼				40			yes	yes	F													
12	" "		NW¼ of SW¼				40			yes	"	F													
13	" "		SW¼ of SW¼				40			yes	"	F													
14	" "		SE¼ of SW¼				40			yes	"	F													
15																									
16	Maggie Smith		NE¼ of SE¼				40			yes	"	F													
17	" "		SW¼ of SE¼				40			yes	"	F													
18	" "		SE¼ of SE¼				40			no	no	C													
19	" "		NW¼ of SE¼				40			yes	yes	J													
20																									

(See continuation on next page)

VALUATIONS BY SCHOOL DISTRICTS AS EQUALIZED BY DEPARTMENT OF TAXATION

SOLD FOR TAXES	District No. ..... Rate ..... Mills (Dollars)	District No. ..... Rate ..... Mills (Dollars)	District No. ..... Rate ..... Mills (Dollars)	District No. ..... Rate ..... Mills (Dollars)	District No. ..... Rate ..... Mills (Dollars)	District No. ..... Rate ..... Mills (Dollars)	Tax including State Homestead ..... Mills ($ cts.)	State Tax on Non-Homestead ..... Mills ($ cts.)	SPECIAL TAXES ($ cts.)	TOTAL TAXES ($ cts.)	PAID	WHEN PAID: Month Day Year	Number of Receipt	March Settlement 1960 ($ cts.)	June Settlement 1960 ($ cts.)	Penalty ($ cts.)	November Settlement 1960 ($ cts.)	Penalty ($ cts.)	Collections to First Monday in January 1961 ($ cts.)	Penalty ($ cts.)	Delinquent on First Monday in January 1961 ($ cts.)	Total Delinquent Tax and Penalty ($ cts.)	REMARKS
1											1												
2											2												
3											3												
4											4												
5											5												
6											6												
7											7												
8											8												
9											9												
10											10												
11											11												
12											12												
13											13												
14											14												
15											15												
16											16												
17											17												
18											18												
19											19												
20											20												

Cass, Blanchard | Kitchi Camp | Ponto Point | Mahnomen Beach | East Shore | Ada, Pine

Assessment Roll and Tax List of Real Property in the Town of Pente Lake, Cass County, Minnesota, for Taxes for the Year 1959.

Form 3CD

*Indicate Type of Property: R-Residential, C-Commercial, I-Industrial, U-Utility, F-Farm, L-Lakeshore, T-Timber, M-Mineral

	IN WHOSE NAME ASSESSED	TO WHOM TRANSFERRED	DESCRIPTION OF PROPERTY: SUBDIVISION	Sec. or Lot	Town or Block	Rng.	Number of Acres of Land: Acres	100ths	No. School District	Indicate Homestead Tax or No	Indicate Apportioned Tax or No	Indicate Type of Property*	TRUE AND FULL VALUATIONS: LAND Exclusive of Structures and Improvements	BUILDINGS and Other Structures	MACHINERY Permanently Attached to Real Estate	TOTAL True and Full Value	ASSESSED VALUATIONS: RURAL: Homestead Up to $1,000 20%	RURAL: Over $4,000 and Non-Homestead 33⅓%	ALL OTHER: Timber Land Class 3e 20%	ALL OTHER: Homestead Up to $1,000 25%	ALL OTHER: Over $4,000 and Non-Homestead 40%	ALL OTHER: MACHINERY Permanently Attached to Real Estate 33⅓%	TOTAL ASSESSED VALUE	Total Assessed Value as Equalized by the Board of Review	FINAL EQUALIZED VALUE
							Acres	100ths					Dollars	Dollars	Dollars	Dollars	Dollars	Dollars	Dollars	Dollars	Dollars	Dollars	Dollars	Dollars	Dollars
			S. Shore of Pente Lake, Sec. 4.																						
1	Stacy W. + Alonzo S. Slayton		NE¼ of NE¼	30	144																				
2	Roy F. + Ida M. Slayton		NW¼ of NE¼																						
3	" "		SW¼ of NE¼																						
4	Benedict R. + Agnes M. Jackson		SE¼ of NE¼																						
	Mariana Rosedale, Lilas Mayfield & Elizabeth Rose																								
6	Otto + Olga Glab		SE¼ of NW¼																						
7	John E. + Estella Munson		NW¼ of NW¼																						
8	Bennett L. + Edith C. Rose		SW¼ of NW¼																						
9			SE¼ of NW¼																						
10	Roy F. + Ida M. Slayton																								
11	Raymond C. + Hugh H. Peters		SE¼ of SW¼																						
12			NW¼ of SW¼																						
13	" " "		SW¼ of SW¼																						
14			SE¼ of SW¼																						
15	Pente Lake Community Center																								
16			NE¼ of SE¼																						
17			NW¼ of SE¼																						
18			SW¼ of SE¼																						
19			SE¼ of SE¼																						
20	Howard A. Kenow + Richard D. Smith																								

	SOLD FOR TAXES	VALUATIONS BY SCHOOL DISTRICTS AS EQUALIZED BY DEPARTMENT OF TAXATION: District No. ..... Rate ..... Mills	District No. ..... Rate ..... Mills	District No. ..... Rate ..... Mills	District No. ..... Rate ..... Mills	District No. ..... Rate ..... Mills	District No. ..... Rate ..... Mills	Tax including State Homestead ..... Mills	State Tax on Non-Homestead ..... Mills	SPECIAL TAXES	TOTAL TAXES		PAID	WHEN PAID: Month	Day	Year	Number of Receipt	March Settlement 1960	June Settlement 1960	Penalty	November Settlement 1960	Penalty	Collections to First Monday in January 1961	Penalty	Delinquent on First Monday in January 1961	Penalty	Total Delinquent Tax and Penalty	REMARKS
		Dollars	Dollars	Dollars	Dollars	Dollars	Dollars	$ cts	$ cts.	$ cts.	$ cts.							$ cts.	$ cts.	$ cts.	$ cts.	$ cts.	$ cts.	$ cts.	$ cts.	$ cts.		
1												1																
2												2																
3												3																
4												4																
5												5																
6												6																
7												7																
8												8																
9												9																
10												10																
11												11																
12												12																
13												13																
14												14																
15												15																
16												16																
17												17																
18												18																
19												19																
20												20																

Cass Blanche Lake Camp Pente Point Tapawa Beach East Shore Ada Point

Assessment Roll and Tax List of Real Property in the Town of Portage Lake, Cass County, Minnesota, for Taxes for the Year 1959.

Form 5CD

* Indicate Type of Property: R-Residential, C-Commercial, I-Industrial, U-Utility, F-Farm, L-Lakeshore, T-Timber, M-Mineral

	In Whose Name Assessed	To Whom Transferred	Description of Property: Subdivision	Sec. or Lot	Town or Block	Rng.	Number of Acres of Land: Acres	100ths	No. School District	Indicate Homestead Yes or No	Indicate Special Assessment Yes or No	Indicate Type* Farm or Other	True and Full Valuations: Land Exclusive of Structures and Improvements	Buildings and Other Structures	Machinery Permanently Attached to Real Estate	Total True and Full Value	Assessed Valuations: Rural: Homestead Up to $1,000 20%	Rural: Over $4,000 and Non-Homestead 33⅓%	All Other: Timber Land Class 2a 20%	All Other: Homestead Up to $1,000 25%	All Other: Over $4,000 and Non-Homestead 40%	All Other: Machinery Permanently Attached to Real Estate 33⅓%	Total Assessed Value	Total Assessed Value as Equalized by the Board of Review	Final Equalized Value
							Acres	100ths					Dollars	Dollars	Dollars	Dollars	Dollars	Dollars	Dollars	Dollars	Dollars	Dollars	Dollars	Dollars	Dollars
1	Priscilla C. & Leonard Richter		Part of Govt Lot 1	15	139	29			114	yes	No	L													
2	Marion N. Kiel		N½ of N½ of N½ 100' x 160' of Govt Lot 3				37			No	No	L													
3	Kathryn St. Irene & Alan C. Pettibone		S½ of N½ of N½ 100' x 160' of Govt Lot 3				37			No	"	L													
4	C. Anne Singer		120' x 160' from here to S bdy of Govt Lot 3				35			No	"	L													
5	Edith Mary Leatherbarrow		120' x 160' of Govt Lot 3				28			No	"	L													
6	Ruth L. Huesman		N½ of N½ of N½ ¼ ac of Govt Lot 1				75			No	"	L													
7	Leonard C. & Marilyn J. Jensen		N½ of N½ of N½ 4 ac of Govt Lot 1				61			No	"	L													
8	Edward C. Erickson		S½ of N½ of N½ 4 ac of Govt Lot 10				11			No	"	R													
9	State of Minnesota		S½ of N½ of N½ 1.5 ac of Govt Lot 1																						
10	Benedict & Edna L. Mech		8 acres of Govt Lot 2				8			yes	"	C													
11	Frank & Hattie Rawlins		Elliot's N½ of N½ of N½				20			yes	yes	T													
12	Hans C. & Helen L. McCutcheon		N½ of N½ of N½ Govt C Part of Govt Lot 1				96			No	No	L													
13	Howard & Frances G. Olson		S½ of N½ of N½ Govt C Part of Govt Lot 1				186			No	"	L													
14	Hans C. & Helen L. McCutcheon		S½ of N½ of N½ Govt C Part of Govt Lot 1				190			No	"	L													
15	Herbert & Mabel E. Beck		.73 acres of Govt Lot 1				73			No	"	L													
16	Claire & Herman Stromik		(N 530') N½ of N½ of N½ Part of Govt Lot 12																						
17	" "		(S 100') N½ of N½ of N½ Part of Govt Lot 12							No	No	R													
18	Magford & Celeste J. Ukley Gregory		S½ of N½ of N½ C 340' of Govt Lot 4							No															
19	John Tangvald		S½ of N½ of N½ N 70' of Govt Lot 10							No	No	R													
20	Wm. A. & Janet R. Ukley		(100' x 200') Part of Govt Lot 5																						

Valuations by School Districts as Equalized by Department of Taxation

	Tax including State Homestead ....Mills	State Tax on Non-Homestead 6.5 Mills	Special Taxes	Total Taxes	Paid	When Paid: Month	Day	Year	Number of Receipt	March Settlement 1960	June Settlement 1960	Penalty	November Settlement 1960	Penalty	Collections to First Monday in January 1961	Penalty	Delinquent to First Monday in January 1961	Penalty	Total Delinquent Tax and Penalty	Remarks
1	828			828	PAID IN FULL	OCT	7	1960	14845				828	29						15820
2	1324	30		1354	PAID IN FULL	MAY	12	1960	7688		1354									5915
3	1462	34		1496	PAID IN FULL	MAY	31	1960	9522		1496									8897
4	1600	36		1636	PAID IN FULL	MAY	25	1960	8948		1636									8903
5	1874	42		1916	PAID IN FULL	MAY	9	1960	6453		1916									8904
6	716	16		732	PAID IN FULL	MAY	13	1960	7716		732									882
7	1158	26		1184	PAID IN FULL	MAR	16	1960	4336		1184									8819
8	3584	80		3664	PAID IN FULL	MAY	18	1960	10896		3664									8896
9																				
10	3336			3336	PAID IN FULL	MAY	4	1960	6644		3336									8902
					Balance Paid	OCT	31	1960	15460											8520
11	200			200	Part Paid	MAY	31	1960	9504		100		100							5895
12	1378	32		1410	PAID IN FULL	APR	14	1960	4653		1410									8763
13	2040	46		2086	PAID IN FULL	MAY	18	1960	10896		2086									8896
14	2206	50		2256	PAID IN FULL	JAN	26	1960	2404	22.56										8900
15	1626	36		1662	PAID IN FULL	MAR	30	1960	4505		1662									8901
16																				
17	386	8		394	PAID IN FULL	MAY	31	1960	9521		394									8894
18	386	8		394	PAID IN FULL	MAY	16	1960	6926		394									14898
19	438	22		460	PAID IN FULL	MAY	13	1960	7761		460									8906
20																				
	24014																			
	1828	466		25508						22.56	22234		928							
	25842																			

Assessment Roll and Tax List of Real Property in the Town of Potato Lake, Cass County, Minnesota, for Taxes for the Year 1959.

Form 5CD

* Indicate Type of Property: R-Residential, C-Commercial, I-Industrial, U-Utility, F-Farm, L-Lakeshore, T-Timber, M-Mineral

	Name in whose name assessed	To whom transferred	Description of property: Subdivision	Sec. or Lot	Town or Block	Rg.	Number of Acres of Land (Acres / 100ths)	No. School District	Indicate Homestead Tax or No	Indicate Agricultural Tax or No	Indicate Type of Property	True and Full Valuations: Land Exclusive of Structures and Improvements	Build-dings and Other Structures	Machinery Permanently Attached to Real Estate	Total True and Full Value	Assessed Valuations: Rural: Homestead Up to $4,000 20%	Rural: Over $4,000 and Non-Homestead 33⅓%	All Other: Timber Land Class 2a 20%	All Other: Homestead Up to $4,000 25%	All Other: Over $4,000 and Non-Homestead 40%	Machinery Permanently Attached to Real Estate 33⅓%	Total Assessed Values	Total Assessed Values Equalized by the Board of Review	Final Equalized Value	Remarks
												Dollars	Dollars	Dollars	Dollars	Dollars	Dollars	Dollars	Dollars	Dollars	Dollars	Dollars	Dollars	Dollars	
1	E. L. Dunlap et ah		Gov't Lot 1 Gov't Lot 2 Sec 4 Twp 139 Rg 29				1450	114	No	yes	T														2816
2			NW¼ of NE¼																						
3	Roy Dunlap Wm McLaughlin		SW¼ of NE¼ Ave N 400' of E 400'				36.50		yes	yes	F														172.13
4	" " "		SE¼ of NE¼ Ave 200' E of W 200'				38		yes	"	F														"
5	A. H. Littman Roy & Wm McLaughlin		3 acres of SE¼ of NE¼				2		yes	No	C	100 carried by 23										H 83 64			8908
6	Otto Olga Glab		NE¼ of NW¼				40		No	yes	F														
7	" "		NW¼ of NW¼				40		No	"	"														9.34 Abated 15.16
8	" "		SW¼ of NW¼				40		No	"	"														
9	" "		SE¼ of NW¼				40		No	"	"														
10	Jacob H. & Helen Fullgraf		N 400 of E 400' of SE¼ of NE¼				4.78		yes	No	C														8911
11	Mike Smith		NE¼ of SW¼				40		yes	yes	F														8817
12	" "		NW¼ of SW¼				40		yes	"	F														
13	" "		SW¼ of SW¼				40		yes	"	F														
14	" "		SE¼ of SW¼				40		yes	"	F														
15																									
16	Maggie Smith		NE¼ of SE¼				40		yes	"	F														
17	" "		NW¼ of SE¼				40		yes	"	F														
18	" "		SW¼ of SE¼				40		No	No	C														
19	" "		SE¼ of SE¼				40		yes	yes	F														
20			(Sec 16, continued on next page)				579.50																		

Valuations by School Districts as Equalized by Department of Taxation

	Sold for Taxes	District 114 No. ..... Rate 42.50 Mills	District 114 No. ..... Rate 42.50 Mills	District 114 No. ..... Rate 42.50 Mills	District No. ..... Rate ..... Mills	District No. ..... Rate ..... Mills	District No. ..... Rate ..... Mills	Tax including State Homestead	State Tax on Non-Homestead 20 Mills	Special Taxes	Total Taxes	Paid	When Paid (Month Day Year)	Number of Receipt	March Settlement 1960	June Settlement 1960	Penalty	November Settlement 1960	Penalty	Collections to First Monday in January 1961	Penalty	Delinquent on First Monday in January 1961	Penalty	Total Delinquent Tax and Penalty	Remarks
	Dollars	Dollars	Dollars	Dollars	Dollars	Dollars	Dollars	$ cts	$ cts	$ cts	$ cts				$ cts	$ cts	$ cts	$ cts	$ cts	$ cts	$ cts	$ cts	$ cts	$ cts	
1		72						1806	44		1850	PAID IN FULL	MAY 2 1960	6458		1850									
2																									
3		H 46						1154			1154	PAID IN FULL	MAR 15 1960	3166		1154									
4		H 45						1128			1128	PAID IN FULL	MAR 15 1960	3166		1128									
5				H 83 64				4054	40		4094	PAID IN FULL	MAY 31 1960	4525		4094									
6		83						2082	52		2134	~~Sold~~ Paid	MAY 13 1960												
7		59	Abate-H 50.47					1456	36		1516	~~Sold~~ Paid	MAY 17 1960	3483		1716									9.34 Abated 15.16
8		73						1830	46		1876	~~Sold~~ Paid	MAY 18 1960												
9		63						1580	40		1620	~~Sold~~ Paid	MAY 18 1960												
10				H 146				4026			4026	PAID IN FULL	APR 28 1960	1767		4026									
11		H 47						1178			1178	PAID IN FULL	JUN 30 1960												
12		H 66						1654			1654	PAID IN FULL	JUN 30 1960												
13		H 68						1704			1704	PAID IN FULL	JUN 30 1960	1535				6442	96						
14		H 76						1906			1906	PAID IN FULL	JUN 30 1960												
15																									
16		H 39						978			978	PAID IN FULL	MAR 30 1960	4391		978									
17		H 68						1704			1704	PAID IN FULL	JUN 30 1960	1535				1704	25						
18				H 231 55				7886	34		7920	PAID IN FULL	JUN 30 1960					7920	119						
19		H 38						952			952	PAID IN FULL	MAR 30 1960	4391		952									
20																									
		H 473 336 379		H 460 113 573	953 505 1458			15466 22033 38004	314		38316					21328		16066							924 abate

Camp Blanding | Lime Camp | Porto Point | Nagonaba Beach | East Shore | Ada Point

Assessment Roll and Tax List of Real Property in the Town of Ponto Lake, Cass County, Minnesota, for Taxes for the Year 1959.

Form 8CD (Revised 1957)

* Indicate Type of Property: R-Residential, C-Commercial, I-Industrial, U-Utility, F-Farm, L-Lakeshore, T-Timber, M-Mineral

	In Whose Name Assessed	To Whom Transferred	Description of Property: Subdivision	Sec. or Lot	Town or Block	Reg.	Number of Acres of Land: Acres	100ths	No. School District	Indicate Homestead Tax No	Indicate Agricultural Tax No	Indicate Type of Property	True and Full Valuations: Land (Exclusive of Structures and Improvements)	Buildings and Other Structures	Machinery (Permanently Attached to Real Estate)	Total True and Full Value	Assessed Valuations: Rural: Homestead Up to $4,000 20%	Rural: Over $4,000 and Non-Homestead 33⅓%	All Other: Timber Land Class 3a 20%	All Other: Homestead Up to $4,000 25%	All Other: Over $4,000 and Non-Homestead 40%	Machinery Permanently Attached to Real Estate 33⅓%	Total Assessed Value	Total Assessed Value as Equalized by the Board of Review	Final Equalized Value
													Dollars	Dollars	Dollars	Dollars	Dollars	Dollars	Dollars	Dollars	Dollars	Dollars	Dollars	Dollars	Dollars
1	Philip A. + Alma L. Kilgore		W side of Govt Lot 2 lies W of ~~W side of Govt Lot 2 lies~~	10	134	24	5		114	No	No	R.													
2	Roy F. + Ada M. Larson		S 85' of N 170.75' of Govt Lots ~~N W ¼ of S W ¼~~				25			yes	yes	F.													
3	V. Crouter		West of Govt Lot 2 ~~S W ¼ of S W ¼~~				25			No	No	L.													
4	Frederick R. + Agnes M. Yochum		N 75' of S 105' of Govt Lot 2 N of rd. ~~S W ¼ of S W ¼~~				37			yes	No	R.													
	Allison Rose Jr. Lois May Rose + Elizabeth Rose		E 75' of Govt Lot 2 N of rd.				28			No	No	L.													
6	Otto + Olga Glab		N ~~N W ¼ of S W ¼~~ 100' x 100' of Govt Lot 2				22			No	"	L.													
7	John C. + Estella Munson		West of Govt Lot 2 usuable (2 ac.) ~~S W ¼ of S W ¼~~							No	"	R.													
8	Forrest L. + Edith E. Rose		140' x 150' x 107' x 62' of Govt Lot 2 ~~S W ¼ of S W ¼~~				25			No	No	L.													
9			S E ¼ of N W ¼																						
	Roy F. + Ada M. Larson		A parcel of land W side of Govt Lot 2 ~~S W ¼ of S W ¼~~				3			yes	yes	F.													
11	Raymond C. + Hazel H. Peters		E 100' of S 300' of N 500' of Govt Lot 2 ~~S W ¼ of S W ¼~~				5			No	No	L.													
12			N W ¼ of S W ¼																						
13	" " "		E 100' of S 400' of N 900' of Govt Lot 2 ~~S W ¼ of S W ¼~~							No	No	R.													
14			S E ¼ of S W ¼																						
	Ponto Lake Community Center		E 400' of N 800' of S 1/4 of N 1/4							E	exempt														
16			N E ¼ of S E ¼																						
17			N W ¼ of S E ¼																						
18			S W ¼ of S E ¼																						
19			S E ¼ of S E ¼																						
20	Howard A. Norrow + ~~Richard D. Smith~~ Alice A. Norrow		N 200' of E 200' of Govt Lot 2							No	No	L.													
							34	52																	

	Sold for Taxes	Valuations by School Districts as Equalized by Department of Taxation: District No. 114 Rate 43.3 Mills	District No. 114 Rate 43.3 Mills	District No. 114 Rate 43.3 Mills	District No. 114 Rate 43.3 Mills	District No. Rate Mills	District No. Rate Mills	Tax including State Homestead Mills	State Tax on Non-Homestead 2.6 Mills	Special Taxes	Total Taxes		Paid	When Paid: Month Day Year	Number of Receipt	March Settlement 1960	June Settlement 1960	Penalty	November Settlement 1960	Penalty	Collections to First Monday in January 1961	Penalty	Delinquent on First Monday in January 1961	Total Delinquent Tax and Penalty	Remarks
		Dollars	Dollars	Dollars	Dollars	Dollars	Dollars	$ cts.	$ cts.	$ cts.	$ cts.					$ cts.	$ cts.	$ cts.	$ cts.	$ cts.	$ cts.	$ cts.	$ cts.	$ cts.	
1				104				2868	64		2932	1	PAID IN FULL	JUL 3 1960	11393				2932	59					2932
2		H 126						3160			3160	2	PAID IN FULL	MAR 15 1960	3166		31.60								142.13
3				29				800	18		818	3	PAID IN FULL	MAY 16 1960	6939		8.18								8.18
4				H 63				1738			1738	4	PAID IN FULL	MAY 4 1960	6646		17.38								8.72
5				54				1488	34		1522	5	PAID IN FULL	FEB 29 1960	3149	15.22									9.21
6				63				1738	40		1778	6	PAID IN FULL	MAY 13 1960	3498		17.78								5.17
7				H 110				3034			3034	7	PAID IN FULL	MAY 4 1960	6645		30.34								8.99
8				86				2372	54		2426	8	PAID IN FULL	MAY 2 1960	6452		24.26								5.10
9												9													
10		H 5						126			126	10	PAID IN FULL	MAR 15 1960	3166		1.26								142.13
11	SOLD FOR TAXES			24				662	14		676	11	PAID IN FULL	MAY 31 1960	9524		6.76								8.96
12												12													
13												13													8.96
14				10				276	6		282	14	PAID IN FULL	MAY 31 1960	9524		2.82								
15												15													
16												16													
17												17													
18												18													
19												19													
20		H 131		20				652	12		564	20	PAID IN FULL	MAY 31 1960	9494		5.64								8.87
				H 173 : 304				15528																	
				370 : 340				3286	242		190.56					15.22	146.02		29.32						
				543 : 644				18814																	

Corp. Branches | Klaus Camp | Ponto Point | Ingwago Beach | East Shore | Ada Pine

Assessment Roll and Tax List of Real Property in the Town of Pinto Lake, Cass County, Minnesota, for Taxes for the Year 1959.

Form 5CD

* Indicate Type of Property: R-Residential, C-Commercial, I-Industrial, U-Utility, F-Farm, L-Lakeshore, T-Timber, M-Mineral

	In Whose Name Assessed	To Whom Transferred		Description of Property: Subdivision	Sec. or Lot	Town or Block	Rg.	Number of Acres of Land: Acres	100ths	No. School District	Indicate Homestead Tax or No	Indicate Agricultural Tax or No	Indicate Type of Property	True and Full Valuations: Land Exclusive of Structures and Improvements (Dollars)	Buildings and Other Structures (Dollars)	Machinery Permanently Attached to Real Estate (Dollars)	Total True and Full Value (Dollars)	Assessed Valuations: Rural: Homestead Up to $4,000 20% (Dollars)	Rural: Over $4,000 and Non-Homestead 33⅓% (Dollars)	All Other: Timber Land Class 3a 20% (Dollars)	All Other: Homestead Up to $1,000 25% (Dollars)	All Other: Over $4,000 and Non-Homestead 40% (Dollars)	Machinery Permanently Attached to Real Estate 33⅓% (Dollars)	Total Assessed Value (Dollars)	Total Assessed Value as Equalized by the Board of Review (Dollars)	Final Equalized Value (Dollars)
1	Kenneth H & Evelyn H Smith		1	NE¼ of NE¼	17	139	29	40		114	yes	yes	F													
2	" " "		2	NW¼ of NE¼				40			yes	yes	F													
3	" " "		3	SW¼ of NE¼				40			yes	"	F													
4	" " "		4	SE¼ of NE¼				40			yes	"	F													
5			5																							
6	Kenneth H & Evelyn H Smith		6	NE¼ of NW¼				40			yes	"	F													
7	" " "		7	NW¼ of NW¼				40			yes	"	F													
8	" " "		8	SW¼ of NW¼				40			yes	"	F													
9	" " "		9	SE¼ of NW¼				40			yes	"	F													
10	Robert B. Ross		10	E½ of the W½ of SW¼				25			yes	No	R													
11	Verl Tilburg		11	NE¼ of SW¼ less 2½ acres				15			yes	yes	F													
12	" "		12	NW¼ of SW¼				40			yes	"	F													
13	" "		13	SW¼ of SW¼				40			yes	"	F													
14	" "		14	~~Govt Lot 3 (and) 30 acres~~				9.20			yes	"	F													
15	Leonard Sawyer		15	E 30 rods of Govt Lot 3				20			yes	No	R													
16	Kenneth H & Evelyn H Smith		16	NE¼ of SE¼				40			yes	yes	F													
17	" " "		17	NW¼ of SE¼				40			yes	"	F													
18	Garrett H. Snodgrass		18	SW¼ of SE¼				40			yes	"	F													
19	" "		19	~~Govt Lot 1~~ Govt Lot 1				38.05			yes	"	F													
20	Verl & Agatha Tilburg		20	4 rods of E ½ of SE¼ of SW¼ (Lot 2)				1.0			yes	"	F													
								637.25																		

Cass County, Minnesota, for Taxes for the Year 1959.

	Sold for Taxes	Valuations by School Districts as Equalized by Department of Taxation: District No. 114 Rate 29.5 Mills (Dollars)	District No. 114 (Dollars)	District No. 114 Rate 29.5 Mills (Dollars)	District No. 114 (Dollars)	District No. ..... Rate ..... Mills (Dollars)	District No. ..... (Dollars)	Tax including State Homestead ..... Mills ($ cts.)	State Tax on Non-Homestead ..... Mills ($ cts.)	Special Taxes ($ cts.)	Total Taxes ($ cts.)		Paid	When Paid: Month	Day	Year	Number of Receipt	March Settlement 1960 ($ cts.)	June Settlement 1960 ($ cts.)	Penalty ($ cts.)	November Settlement 1960 ($ cts.)	Penalty ($ cts.)	Collections to First Monday in January 1961 ($ cts.)	Penalty ($ cts.)	Delinquent on First Monday in January 1961 ($ cts.)	Total Delinquent Tax and Penalty ($ cts.)	Remarks
1		H	44					1.04			1.04	1	PAID IN FULL	MAY	31	1960	9551		66.24								152.84
2		H	14					3.52			3.52	2	PAID IN FULL	MAY	31	1960											
3		H	42					10.54			10.54	3	PAID IN FULL	MAY	31	1960											
4		H	46					11.54			11.54	4	PAID IN FULL	MAY	31	1960											
5												5															
6		H	34					8.52			8.52	6	PAID IN FULL	MAY	31	1960											
7		H	33					8.28			8.28	7	PAID IN FULL	MAY	31	1960											
8		H	33					8.28			8.28	8	PAID IN FULL	MAY	31	1960											
9		H	18					4.52			4.52	9	PAID IN FULL	MAY	31	1960											
10				H	51			14.06			14.06	10													14.06	R 15.47	
11		H	15					3.76			3.76	11	PAID IN FULL	FEB	8	1960	3731	3.76									
12		H	28					7.02			7.02	12	PAID IN FULL	FEB	8	1960	3731	7.02									
13		H	125					31.34			31.34	13	—												31.34		
14		H	5					1.26			1.26	14	PAID IN FULL	FEB	8	1960	3731	1.26									
15				H	87			23.98			23.98	15	PAID IN FULL	MAY	13	1960	2727		23.98								
16		H	176					44.12			44.12	16	PAID IN FULL	MAY	31	1960	9551		44.12								
17		H	38					9.52			9.52	17	PAID IN FULL	MAY	31	1960			9.52								
18		H	61					15.30			15.30	18	PAID IN FULL	MAY	31	1960	15831		15.30								
19		H	53					13.28			13.28	19	PAID IN FULL	MAY	31	1960			13.28								
20		H	7					1.76			1.76	20	PAID IN FULL	FEB	8	1960	3731	1.76									
								3.04																			
		H	222	H	138.910			19.56										13.80	172.44						45.40		
								23.16			23.16																

Assessment Roll and Tax List of Real Property in the Town of Pente Lake, Cass County, Minnesota, for Taxes for the Year 1959.

Form 5CD

* Indicate Type of Property: R-Residential, C-Commercial, I-Industrial, U-Utility, F-Farm, L-Lakeshore, T-Timber, M-Mineral

	In Whose Name Assessed	To Whom Transferred	Description of Property: Subdivision	Sec. or Lot	Town or Block	Rg.	Number of Acres of Land: Acres	100ths	No. School District	Indicate Homestead Tax Yes or No	Indicate Agricultural Tax Yes or No	Indicate Type of Property*	True and Full Valuations: Land Exclusive of Structures and Improvements (Dollars)	Buildings and Other Structures (Dollars)	Machinery Permanently Attached to Real Estate (Dollars)	Total True and Full Value (Dollars)	Assessed Valuations: Rural: Homestead Up to $4,000 20% (Dollars)	Rural: Over $4,000 and Non-Homestead 33⅓% (Dollars)	All Other: Timber Land Class 5e 20% (Dollars)	All Other: Homestead Up to $4,000 25% (Dollars)	All Other: Over $4,000 and Non-Homestead 40% (Dollars)	All Other: Machinery Permanently Attached to Real Estate 33⅓% (Dollars)	Total Assessed Value (Dollars)	Total Assessed Value as Equalized by the Board of Review (Dollars)	Final Equalized Value (Dollars)
1	LeRoy C. & Wilhelmina P. Baldwin		NE¼ of NE¼		18	139	29	40	114	yes	yes	F													
2	LeRoy C. Baldwin		NW¼ of NE¼					40		yes	"	F													
3	Richard P. & Dorothy M. Rieder		SW¼ of NE¼					40		yes	"	F													
4	LeRoy C. & Wilhelmina P. Baldwin		SE¼ of NE¼					1		yes	"	F													
5	Louis & Myrtle Smith		1 ac. of Govt Lot 3							No	No	R													
6	Josephine Tilbury		NE¼ of NW¼ Govt Lot 2					37.05		yes	yes	F													
7	Milton L. & Louise M. Ellsworth		NW¼ of NW¼ Govt Lot 1					3.75		No	No	R													
8	Joseph & Laura Doerr		Govt Lot 3 less 1½ ac. & S½ of SW¼ of NW¼ less 1 ac.					37.07		No	"	L													
9	Josephine Tilbury		SE¼ of NW¼					40		yes	yes	F													
10	Bernhardus M. Stober		12½ x 12½ rods of Govt Lot 3					.98		No	No	R													
11	Roy R. & Helen M. Peterson		NE¼ of SW¼					43		yes	yes	F													
12	" " "		Govt Lot 4 less 20 ac. in N.W. cor. NW¼ of SW¼					20.52		yes	"	F													
13	" " "		SW¼ of SW¼ Govt Lot 5					50.22		yes	"	F													
14	" " "		SE¼ of SW¼					40		yes	"	F													
15	Arthur A. Reuck		20 ac. in N.W. cor. of Govt Lot 4					40		No	yes	F													
16	Dorothy M. Rieder		NE¼ of SE¼					40		yes	"	F													
17	Richard P. & Dorothy M. Rieder		NW¼ of SE¼					40		yes	"	F													
18	" " "		SW¼ of SE¼					40		yes	"	F													
19	Dorothy M. Rieder		SE¼ of SE¼					40		yes	"	F		100 added this yr.									H 124		
20																									
								600.57																	

	Sold for Taxes	Valuations by School Districts as Equalized by Department of Taxation: District No. 114 Rate 49.50 Mills	District No.	Rate	Mills	District No. 114 Rate 49.50 Mills	District No.	Rate	Mills	Tax including State Homestead ...Mills	State Tax on Non-Homestead 2 Mills	Special Taxes	Total Taxes	Paid	When Paid: Month	Day	Year	Number of Receipt	March Settlement 1960	June Settlement 1960	Penalty	November Settlement 1960	Penalty	Collections to First Monday in January 1961	Penalty	Delinquent on First Monday in January 1961	Total Delinquent Tax and Penalty	Remarks
1		H 102								25.58			25.58	1 PAID IN FULL	MAY	31	1960	9511		25.58								8335
2		H 26								6.52			6.52	2 PAID IN FULL	MAY	31	1960			6.52								"
														2nd Half Paid	OCT	31	1960	15465										8913
3		H 26								6.52			6.52	3 1st Half Paid	MAY	31	1960	9503		3.26		3.26						8835
4		H 53								13.28			13.28	4 PAID IN FULL	MAY	31	1960	9511		13.28								9914
5	SOLD FOR TAXES					68				18.74	42		14.16	5 PAID IN FULL	MAY	31	1960	9526		18.16								8812
6		H 35								8.78			8.78	6 PAID IN FULL	APR	29	1960	6409		8.78								7
7	SOLD FOR TAXES					51				14.06	32		14.38	7												14.38		8915
														2nd Half Paid	OCT	31	1960	15377										8812
8						115				31.70	72		32.42	8 1st Half Paid	MAY	31	1960	9208		16.21		16.21						9282
9		H 75								18.80			18.80	9 PAID IN FULL	APR	29	1960	6409		18.80								8811
10						85				23.44	52		23.96	10 PAID IN FULL	MAY	12	1960	7675		23.96								"
11		H 37								4.28			4.28	11 PAID IN FULL	MAY	20	1960											8814
12		H 71								17.80			17.80	12 PAID IN FULL	MAY	29	1960											8812
13		H 174								43.62			43.62	13 PAID IN FULL	MAY	29	1960	8036		85.50								"
14		H 54								14.80			14.80	14 PAID IN FULL	MAY	31	1960											"
15		24								6.02	14		6.16	15 PAID IN FULL	MAY	31	1960	9490		6.16								8814
16		H 67								16.80			16.80	16 1st Half Paid	MAY	31	1960			8.40		8.40						8812
														2nd Half Paid	OCT	31	1960											
17		H 55								13.80			13.80	17 1st Half Paid	MAY	31	1960	9503		6.90		6.90						"
														2nd Half Paid	OCT	31	1960											
18		H 46								11.54			11.54	18 1st Half Paid	MAY	31	1960	15465		5.77		5.77						"
														2nd Half Paid	OCT	31	1960											
19		H 124								31.10			31.10	19 1st Half Paid	MAY	31	1960			15.55		15.55						"
														2nd Half Paid	OCT	31	1960											
20														20														
		H 950				950				97.44																		
		24				3.96	3.42			24.24	2.12		33.40							262.85		56.08				14.38		
		974					12.93			33.31																		

Cass Branch | Kitzer Camp | Fonto Point | Lagoon Road | East Shore | Ada Point

Assessment Roll and Tax List of Real Property in the Town of Ponto Lake, Cass County, Minnesota, for Taxes for the Year 1959.

Form 5CD MILLER-DAVIS CO., MINNEAPOLIS

* Indicate Type of Property: R-Residential, C-Commercial, I-Industrial, U-Utility, F-Farm, L-Lakeshore, T-Timber, M-Mineral

	In Whose Name Assessed	To Whom Transferred		Description of Property: Subdivision	Sec. or Lot	Town or Block	Rng.	Number of Acres of Land (Acres / 100ths)	No. School District	Indicate Homestead Tax Yes or No	Indicate Agricultural Tax Yes or No	Indicate Type of Property	True and Full Valuations: Land Exclusive of Structures and Improvements (Dollars)	Buildings and Other Structures (Dollars)	Machinery Permanently Attached to Real Estate (Dollars)	Total True and Full Value (Dollars)	Assessed Valuations — Rural: Homestead Up to $4,000 20% (Dollars)	Rural: Over $4,000 and Non-Homestead 33⅓% (Dollars)	All Other: Timber Land Class 3c 20% (Dollars)	All Other: Homestead Up to $4,000 25% (Dollars)	All Other: Over $4,000 and Non-Homestead 40% (Dollars)	All Other: Machinery Permanently Attached to Real Estate 33⅓% (Dollars)	Total Assessed Value (Dollars)	Total Assessed Value as Equalized by the Board of Review (Dollars)	Final Equalized Value (Dollars)	Remarks
	Raymond R. & Leona C. Barchus		1	NE¼ of NE¼		19	139	29	40	114	Yes	Yes	F													8806
	" " "		2	NW¼ of NE¼					40		Yes	"	F													"
	H. L. & Ina Griffith		3	SW¼ of NE¼					40		Yes	"	F													8810
	H. L. Griffith		4	SE¼ of NE¼					40		Yes	"	F													"
			5																							
	Raymond R. & Leona C. Barchus		6	NE¼ of NW¼					40		Yes	"	F													8806
	" " "		7	NW¼ of NW¼					50 22		"	"	F													"
	Raymond R. Barchus		8	SW¼ of NW¼					50 22		"	"	T													
	" "		9	SE¼ of NW¼					40		"	"	T													"
			10																							
	Leona C. Barchus		11	NE¼ of SW¼					40		Yes	"	"													8806
	" "		12	NW¼ of SW¼					50 42		"	"	"													"
	Norbert Stehr		13	SW¼ of SW¼					40		"	"	"													8808
	Gertrude Erwolf		14	SE¼ of SW¼					40		"	"	"													8808
			15																							
	L. A. & Corrine M. Shafer		16	NE¼ of SE¼					40		Yes	No	R													Leased by Mrs. Edith Defrenet George 14869
	D. J. & Ann M. Klistock		17	NW¼ of SE¼					40		No	Yes	T													8811
	Richard & Christine A. Hall		18	SW¼ of SE¼					40		No	"	T													8807
	State of Minnesota		19	SE¼ of SE¼																						
			20																							
									630 86																	

Cass County, Minnesota, for Taxes for the Year 1959.

	Sold for Taxes	Valuations by School Districts as Equalized by Department of Taxation: District No. 114 Rate 49.5 Mills	District No. 114 Rate 49.5 Mills	District No. 114 Rate 49.5 Mills	District No. 114 Rate 49.5 Mills	District No. Rate Mills	District No. Rate Mills	Tax including State Homestead Mills	State Tax on Non-Homestead 32 Mills	Special Taxes	Total Taxes	Paid	When Paid (Month Day Year)	Number of Receipt	March Settlement 1960	June Settlement 1960	Penalty	November Settlement 1960	Penalty	Collections to First Monday in January 1961	Penalty	Delinquent on First Monday in January 1961	Penalty	Total Delinquent Tax and Penalty	Remarks
		Dollars	Dollars	Dollars	Dollars	Dollars	Dollars	$ cts.	$ cts.	$ cts.	$ cts.				$ cts.	$ cts.		$ cts.	$ cts.		$ cts.	$ cts.	$ cts.	$ cts.	
1		H 55						1380			1380	2nd Half Paid 1st Half Paid	OCT 31 1960 MAY 31 1960	15466 9501		690		690							
2		H 63						1580			1580	2nd Half Paid 1st Half Paid	OCT 31 1960 MAY 31 1960			790		790							
3		H 24						602			602	PAID IN FULL	MAY 31 1960	9502		602									
4		H 43						1078			1078	PAID IN FULL	MAY 31 1960			1078									
5																									
6		H 245						6142			6142	2nd Half Paid 1st Half Paid	OCT 31 1960 MAY 31 1960	15466 9501		3071		3071							
7		H 77						1930			1930	2nd Half Paid 1st Half Paid	OCT 31 1960 MAY 31 1960			965		965							
8		H 24						602			602	2nd Half Paid 1st Half Paid	OCT 31 1960 MAY 31 1960	15466 9501		301		301							
9		H 37						928			928	2nd Half Paid 1st Half Paid	OCT 31 1960 MAY 31 1960			464		464							
10																									
11		H 24						602			602	2nd Half Paid 1st Half Paid	OCT 31 1960 OCT 31 1960	15466 9501		301		301							
12		H 35						878			878	2nd Half Paid 1st Half Paid	OCT 31 1960 MAY 31 1960			439		439							
13		H 24						602			602	PAID IN FULL	MAY 18 1960	10898		602									
14		H 50						1254			1254	PAID IN FULL	MAY 13 1960	7735		1254									
15																									
16				H 91				2510			2510	PAID IN FULL	APR 6 1960	4534		2510									Leased by Mrs. Edith Defrenet George 14869
17		51						1278	32		1310	PAID IN FULL	FEB 29 1960	2147	13 10										8811
18		104						2608	64		2672	PAID IN FULL	MAY 4 1960	6642		2672									8807
19																									
20																									
		H 701 155 856		H 91 — —	792 155 947			2510 214 64 239 74	96		2407				13 10	15739		7821							

Form 5CD MILLER-DAVIS CO., MINNEAPOLIS

Indicate Type of Property: R-Residential, C-Commercial, I-Industrial, U-Utility, F-Farm, L-Lakeshore, T-Timber, M-Mineral

	IN WHOSE NAME ASSESSED	TO WHOM TRANSFERRED	DESCRIPTION OF PROPERTY: SUBDIVISION	Sec. or Lot	Town or Block	Rng.	Number of Acres of Land (Acres / 100ths)	No. School District	Indicate Homestead Yes or No	Indicate Agricultural Yes or No	Indicate Type of Property	TRUE AND FULL VALUATIONS: LAND Exclusive of Structures and Improvements	BUILDINGS and Other Structures	MACHINERY Permanently Attached to Real Estate	TOTAL True and Full Value	ASSESSED VALUATIONS: RURAL: Homestead Up to $4,000 20%	RURAL: Over $4,000 and Non-Homestead 33⅓%	ALL OTHER: Timber Land Class 3e 20%	ALL OTHER: Homestead Up to $4,000 25%	ALL OTHER: Over $4,000 and Non-Homestead 40%	ALL OTHER: MACHINERY Permanently Attached to Real Estate 33⅓%	TOTAL ASSESSED VALUE	Total Assessed Value as Equalized by the Board of Review	FINAL EQUALIZED VALUE	REMARKS
							Acres					Dollars	Dollars	Dollars	Dollars	Dollars	Dollars	Dollars	Dollars	Dollars	Dollars	Dollars	Dollars	Dollars	
1	L. Edward & Florence A. Minette		Govt. Lot 2 less road 20' wide running Mississippi length of N.W. boundary	20	139	29	21.90	114	No	yes	T														8804
2	Earl & Sarah J. Brown		N W ¼ of N E ¼ Govt. Lot 7				44.65		No	yes	No	6.													8921.8
3	L. Edward & Florence A. Minette		Govt. Lot 6 & 4 Ruschmann's less road S W ¼ of N E ¼				6.10		No	yes	T														8804
4			SECTION NES																						
5	Glen F. & Marie Fruchtenicht		A.woo' of Govt. Lots 6 & 4 less macs & Residence of 2 acres on S.W. cor. of Govt. Lot 6				25		yes	No	L														8920
6	Alice R. Jackman		N E ¼ of N W ¼ A.woo' of 6.woo' of Govt. Lot 4				2.86		yes	No	R														8922.8
7	L. H. & Elder Stonebach		N W ¼ of N W ¼ Govt. Lot 1 less 4 acres				46.40		yes	yes	F														8822.17
8	" " "		S W ¼ of N W ¼ Govt. Lot 2				37.50		yes	"	F														"
9	A. R. Longstaff & Mrs. A. R. Minier		S E ¼ of N W ¼ 6.woo' of Govt. Lot 4				5.72		No	"	T														8922.1
10	Bert & Alice Parsons		A.woo' of S.woo' in S.W. cor. of Govt. Lot 6						No	No	L														8918
11	H. P. Longstaff		N E ¼ of S W ¼ A.woo' of 6.woo' of Govt. Lot 4				1.10		No	No	L														8923
12	L. H. & Ella Stonebach		N W ¼ of S W ¼ Govt. Lot 2				37.20		yes	yes	T														8821
13	L. A. Fackell		S W ¼ of S W ¼ less 11 rd. for road S W ¼ of S W ¼				39.50		No	"	"														8822
14	" "		S E ¼ of S W ¼ less 1 acre				29.50		No	"	"														"
15	D. J. & Ann Mc Clintock		Govt. Lot 4 less 6.woo' & less road				8		No	No	L														7916
16	Flora E. De Jardins		N E ¼ of S E ¼				40		yes	yes	F														8802
17			N W ¼ of S E ¼																						
18	A. R. Fischer		S W ¼ of S E ¼				40		No	"	T														8922
19	" "		S E ¼ of S E ¼				40		No	"	T														"
20	Nick J. & Elizabeth C. Lauck		10 acres of S.woo' of Govt. Lot 6 & 4.				10		No	"	R														8919
			(Sec. 20, continued on next page)				435.22																		

VALUATIONS BY SCHOOL DISTRICTS AS EQUALIZED BY DEPARTMENT OF TAXATION

	SOLD FOR TAXES	District No. 114 Dollars	District No. 114 Rate 1.53 Mills Dollars	District No. 114 Dollars	District No. 114 Rate 1.53 Mills Dollars	District No. 114 Dollars	District No. 114 Rate 1.53 Mills Dollars	Tax including State Homestead $ cts.	State Tax on Non-Homestead 6.22 Mills $ cts.	SPECIAL TAXES $ cts.	TOTAL TAXES $ cts.
1			92		H 121			23.06	5.84		23.64
2					66			51.56	4.2		51.98
3			13					3.26	.8		3.34
4											
5					216			59.56	1.34		60.40
6					H 54			14.88			14.88
7			H 66					16.54			16.54
8			H 214					53.66			53.66
9					30			8.28	.18		8.46
10					40			11.02	.24		11.26
11					17			4.68	.10		4.78
12			H 30					7.52			7.52
13			89					22.32	.56		22.88
14					75			20.68	.46		21.14
15					H 86 22			29.78	.14		29.92
16			H 75					18.80			18.80
17											
18					54			14.88	.34		15.22
19					74			20.40	.46		20.86
20					145			39.98	.90		40.88
		H 385		H 261 : 646				275.70			
		194		739 : 933				145.16	.580		426.66
		579		1000 : 1579				420.86			

	PAID	WHEN PAID Month Day Year	Number of Receipt	March Settlement 1960 $ cts.	June Settlement 1960 $ cts.	Penalty $ cts.	November Settlement 1960 $ cts.	Penalty $ cts.	Collections to First Monday in January 1961 $ cts.	Penalty $ cts.	Delinquent on First Monday in January 1961 $ cts.	Total Delinquent Tax and Penalty $ cts.
	2nd HALF PAID	DEC 30 1960	17877									
1	1st Half Paid	MAY 31 1960	9488		11.82				11.82			
	2nd HALF PAID	OCT 31 1960	15461									
2	1st Half Paid	MAY 31 1960	9527		25.99		25.99					
	2nd HALF PAID	DEC 30 1960	17877									
3	1st Half Paid	MAY 31 1960	9488		1.67				1.67			
4												
	2nd HALF PAID	OCT 5 1960	14812									
5	1st Half Paid	MAY 31 1960	9528		30.45		30.45					
6	PAID IN FULL	MAY 13 1960	7713		14.81							
7	PAID IN FULL	MAY 13 1960	7728		16.54							
8	PAID IN FULL	MAY 13 1960	7728		53.66							
9	PAID IN FULL	MAY 13 1960	7713		8.46							
10											11.26 of 12.29	
11	PAID IN FULL	MAY 13 1960	7713		4.78							
12	PAID IN FULL	MAY 13 1960	7728		7.52							
	2nd HALF PAID	AUG 12 1960										
13	1st Half Paid	MAY 27 1960	9091		11.44		11.44					
	2nd HALF PAID	AUG 12 1960	11629									
14	1st Half Paid	MAY 27 1960			10.57		10.57					
15	PAID IN FULL	FEB 29 1960	2147	29.92								
16	PAID IN FULL	MAY 31 1960	9500		18.80							
17												
18	PAID IN FULL	MAY 16 1960	6937		15.22							
19	PAID IN FULL	MAY 16 1960			20.86							
20	PAID IN FULL	MAY 31 1960	9527		40.88							
				29.92	293.64		78.45		13.49		11.26	

Form 5CD MILLER-DAVIS CO., MINNEAPOLIS

IN WHOSE NAME ASSESSED	TO WHOM TRANSFERRED	DESCRIPTION OF PROPERTY: SUBDIVISION	Sec. or Lot	Town or Block	Rng.	Number of Acres of Land: Acres	100ths	No. School District
L. Edward & Florence L. Mirette		Govt. Lot 8 less road 20' wide running the entire length of N. & S. boundary	20	139	29	21.90		114
Earl & Sarah J. Brown		NW¼NE¼ Govt. Lot 7				44.65		
L. Edward & Florence L. Mirette		Govt. Lot 6 & 9 less Brown's & less road				6.15		
		SW¼NE¼						
		SE¼NE¼						
Allen F. & Marie Fruchter		A strip of Govt. Lots 6 & 4 less marsh & less that part of strip in S½ of Govt. Lot 6				25		
Alice R. Jackman		NE¼SW¼ 21.00 rods of E 20 rods of Govt. Lot 4				2.86		
L. H. & Ella Stonebach		NW¼SW¼ Govt. Lot 1 less 4 acres				46.40		
" " "		SW¼SW¼ Govt. Lot 2				37.50		
H. H. Longstaff & Mrs. A. R. Miner		SE¼SW¼ E 20 rods of Govt. Lot 4				5.72		
Bert & Alice Parsons		A strip of Lot 4 in S½ of W½ of Govt. Lot 6						
H. H. Longstaff		NE¼SW¼ 21.00 rods of E 20 rods of Govt. Lot 4				1.40		
L. H. & Ella Stonebach		NW¼SW¼ Govt. Lot 2				37.20		
L. A. Fackrell		SW¼SW¼ 4 acres off N. side of 4 acres N. & S. road				39.50		
" "		SE¼SW¼ less Rice				29.50		
D. J. & Ann Mae Clinton		Govt. Lot 4 less 1.00 rod & less road				8		
Flora E. DeJarlais		NE¼SE¼				40		
		NW¼SE¼						
A. R. Barber		SW¼SE¼				40		
"		SE¼SE¼				40		
Nick J. & Elizabeth C. Laub		10 acres of S 1000' of Govt. Lot 6 & 9.				10		
		(See 20, continued on 44th page)				435.22		

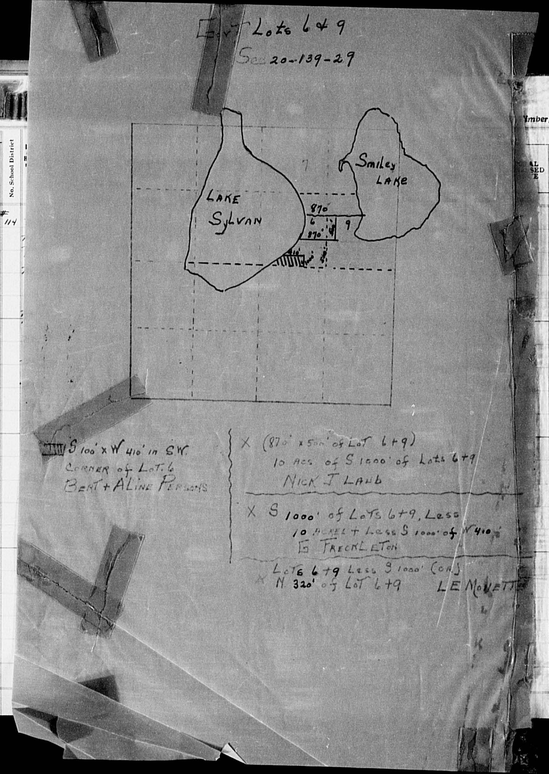

Timber, M-Mineral

Total Assessed Value as Equalized by the Board of Review	FINAL EQUALIZED VALUE
Dollars	Dollars

	SOLD FOR TAXES	VALUATIONS BY SCHOOL DISTRICTS AS EQUALIZED BY DEPARTMENT OF TAXATION: District No. 114 Rate 25.7 Mills	District No. 114 Rate 25.7 Mills	District No. Rate Mills	District No. Rate Mills	District No. Rate Mills	District No. Rate Mills	Tax Including State Homestead	State Tax on Non-Homestead 6.22 Mills	SPECIAL TAXES	TOTAL TAXES
	Dollars	Dollars	Dollars	Dollars	Dollars	Dollars	Dollars	$ cts.	$ cts.	$ cts.	$ cts.
1		92		H 121				23.06	.58		23.64
2				66				51.56	.42		51.98
3		13						3.26	.08		3.34
4											
5				216				59.56	1.34		60.90
6				H 54				14.88			14.88
7		H 66						16.54			16.54
8		H 214						53.66			53.66
9				30				8.28	.18		8.46
10				40				11.02	.24		11.26
11				17				4.68	.10		4.78
12		H 30						7.52			7.52
13		89						22.32	.56		22.88
14				75				20.68	.46		21.14
15				H 86 / 22				24.28	.14		24.42
16		H 75						18.80			18.80
17											
18				54				14.88	.34		15.22
19				74				20.40	.46		20.86
20				145				39.98	.90		40.88
		H 385		H 261 : 646				275.70			
		194		133 : 933				145.16	5.80		426.66
		579		1000 : 1579				420.86			

	PAID	WHEN PAID Month Day Year	Number of Receipt	March Settlement 1960 $ cts.	June Settlement 1960 $ cts.	Penalty $ cts.	November Settlement 1960 $ cts.	Penalty $ cts.	Collections to First Monday in January 1961 $ cts.	Penalty $ cts.	Delinquent on First Monday in January 1961 $ cts.	Penalty $ cts.	Total Delinquent Tax and Penalty $ cts.	REMARKS
1	2nd HALF PAID / 1st Half Paid	DEC 30 1960 / MAY 31 1960	17879 / 9488		11.82				11.82					
2	2nd Half Paid / 1st Half Paid	OCT 31 1960 / MAY 31 1960	15461 / 9529		25.99		25.99							
3	2nd HALF PAID / 1st Half Paid	DEC 30 1960 / MAY 31 1960	17879 / 9488		1.67				1.67					
4														
5	2nd HALF PAID / 1st Half Paid	OCT 5 1960 / MAY 31 1960	14812 / 9528		30.45		30.45							
6	PAID IN FULL	MAY 13 1960	7713		14.81									
7	PAID IN FULL	MAY 13 1960	7728		16.54									
8	PAID IN FULL	MAY 13 1960	7728		53.66									
9	PAID IN FULL	MAY 13 1960	7713		8.46									
10											11.26		11.26	
11	PAID IN FULL	MAY 13 1960	7713		4.78									
12	PAID IN FULL	MAY 13 1960	7728		7.52									
13	2nd HALF PAID / 1st Half Paid	AUG 12 1960 / MAY 27 1960	19091		11.44		11.44							
14	2nd HALF PAID / 1st Half Paid	AUG 12 1960 / MAY 27 1960	11629		10.57		10.57							
15	PAID IN FULL	FEB 29 1960	2147	24.42										
16	PAID IN FULL	MAY 31 1960	9500		18.80									
17														
18	PAID IN FULL	MAY 16 1960	6937		15.22									
19	PAID IN FULL	MAY 16 1960			20.86									
20	PAID IN FULL	MAY 31 1960	9527		40.88									
				24.42	328.54		78.45		13.49		11.26			

Assessment Roll and Tax List of Real Property in the Town of Fonto Falls, Cass County, Minnesota, for Taxes for the Year 1959.

Form 5CD HILLER-DAVIS CO., MINNEAPOLIS

* Indicate Type of Property: R-Residential, C-Commercial, I-Industrial, U-Utility, F-Farm, L-Lakeshore, T-Timber, M-Mineral

	IN WHOSE NAME ASSESSED	TO WHOM TRANSFERRED		DESCRIPTION OF PROPERTY: SUBDIVISION	Sec. or Lot	Town or Block	Rng.	Number of Acres of Land: Acres	100ths	No. School District	Indicate Homestead Yes or No	Indicate Agricultural Yes or No	Indicate Type of Property	TRUE AND FULL VALUATIONS: LAND Exclusive of Structures and Improvements	BUILDINGS and Other Structures	MACHINERY Permanently Attached to Real Estate	TOTAL True and Full Value	ASSESSED VALUATIONS: RURAL: Homestead Up to $4,000 20%	RURAL: Over $4,000 and Non-Homestead 33⅓%	ALL OTHER: Timber Land Class 3c 20%	ALL OTHER: Homestead Up to $4,000 25%	ALL OTHER: Over $4,000 and Non-Homestead 40%	ALL OTHER: MACHINERY Permanently Attached to Real Estate 33⅓%	TOTAL ASSESSED VALUE	Total Assessed Value as Equalized by the Board of Review	FINAL EQUALIZED VALUE
								Acres						Dollars	Dollars	Dollars	Dollars	Dollars	Dollars	Dollars	Dollars	Dollars	Dollars	Dollars	Dollars	Dollars	Dollars
1	H. H. Beckenbach + Phyllis Howard		1	~~N½ N½ N½ N½ Yort Lots 5~~	30	139	29	37.45		114	No	yes	F															
2	Earnest Lee Reynolds		2	~~N½ N½ N½ N½ 40 rd of Yort Lot 1~~				4			yes	"	F															
3	Thos. A. + Carrine M. Shafer		3	~~At 350' of 2 40 rd Yort Lot 4~~				5			No	No	L															
4	H. P. + Marion Longstaff		4	~~S½ N½ N½ N½~~				2.50			No	yes	F															
5	D. + Ann Mae Kleinsteuber		5	~~At 100' of 1/2 14 of 1/2 14 N of lake~~				5.50			yes	"	F															
6	L. A. Shafer		6	~~N½ N½ N½ N½ 2½ acr of 1/2 14 of 1/4 14~~				2.50			No	"	F															
7			7	N W ¼ of N W ¼																							
8			8	S W ¼ of N W ¼																							
9			9	S E ¼ of N W ¼																							
10			10																								
11			11	N E ¼ of S W ¼																							
12			12	N W ¼ of S W ¼																							
13			13	S W ¼ of S W ¼																							
14			14	S E ¼ of S W ¼																							
15			15																								
16			16	N E ¼ of S E ¼																							
17			17	N W ¼ of S E ¼																							
18			18	S W ¼ of S E ¼																							
19			19	S E ¼ of S E ¼																							
20			20																								
								56.95																			

VALUATIONS BY SCHOOL DISTRICTS AS EQUALIZED BY DEPARTMENT OF TAXATION

	SOLD FOR TAXES	District No. 114 Rate 25.3 Mills		District No. 114 Rate 25.3 Mills		District No. 114 Rate 25.3 Mills		District No. ..... Rate ..... Mills		District No. ..... Rate ..... Mills		Tax including State Homestead ..... Mills	State Tax on Non-Homestead 22 Mills	SPECIAL TAXES	TOTAL TAXES		PAID	WHEN PAID Month Day Year	Number of Receipt	March Settlement 1960	June Settlement 1960	Penalty	November Settlement 1960	Penalty	Collections to First Monday in January 1961	Penalty	Delinquent on First Monday in January 1961	Total Delinquent Tax and Penalty	REMARKS
		Dollars		Dollars		Dollars		Dollars		Dollars		$ cts.	$ cts.	$ cts.	$ cts.					$ cts.	$ cts.	$ cts.	$ cts.	$ cts.	$ cts.	$ cts.	$ cts.	
1			126									31.60	78		32.38	1	PAID IN FULL	MAY 16 1960	6732		32.38								8815
2			4 32									80.22			80.22	2	PAID IN FULL	MAY 31 1960	7547		80.22								15217
3	CONTINUED TAXES					94						25.92	58		26.50	3	Pd	DR#32880		1-19-61						26.50	Pd		8917
4						20						5.52	12		5.64	4	PAID IN FULL	MAY 13 1960	7713		5.64								9128
5			4 15									3.76			3.76	5	PAID IN FULL	FEB 29 1960	2147	3.76									9278
6	CONTINUED TAXES					20						5.52	12		5.64	6	Pd	DR#32880		1-19-61						5.64	Pd		8917
7																7													
8																8													
9																9													
10																10													
11																11													
12																12													
13																13													
14																14													
15																15													
16																16													
17																17													
18																18													
19																19													
20																20													
			4 47			5	134	5 260				36.96																	
			126					307				43.38	160		81.94					3.76	46.04					32.14			
			173									80.34																	

Assessment Roll and Tax List of Real Property in the Prairie of Fonto Lake, Cass County, Minnesota, for Taxes for the Year 1959.

Form 5CD MILLER-DAVIS CO., MINNEAPOLIS

* Indicate Type of Property: R-Residential, C-Commercial, I-Industrial, U-Utility, F-Farm, L-Lakeshore, T-Timber, M-Mineral

	IN WHOSE NAME ASSESSED	TO WHOM TRANSFERRED		DESCRIPTION OF PROPERTY: SUBDIVISION	Sec. or Lot	Town or Block	Rng.	Number of Acres of Land: Acres	100ths	No. School District	Indicate Homestead Yes or No	Indicate Agricultural Yes or No	Indicate Type of Property	TRUE AND FULL VALUATIONS: LAND Exclusive of Structures and Improvements	BUILDINGS and Other Structures	MACHINERY Permanently Attached to Real Estate	TOTAL True and Full Value	ASSESSED VALUATIONS: RURAL: Homestead Up to $4,000 20%	RURAL: Over $4,000 and Non-Homestead 33⅓%	ALL OTHER: Timber Land Class 3c 20%	ALL OTHER: Homestead Up to $4,000 25%	ALL OTHER: Over $4,000 and Non-Homestead 40%	ALL OTHER: MACHINERY Permanently Attached to Real Estate 33⅓%	TOTAL ASSESSED VALUE	Total Assessed Value as Equalized by the Board of Review	FINAL EQUALIZED VALUE	REMARKS
								Acres	100ths					Dollars	Dollars	Dollars	Dollars	Dollars	Dollars	Dollars	Dollars	Dollars	Dollars	Dollars	Dollars	Dollars	
1	Albert D. Smith & Isabelle Davington & Maggie Smith		1	NE¼ of NE¼	21	139	24	40		#14	yes	yes	R														8800
2	" " "	" "	2	NW¼ of NE¼				40			yes	"	F														
3	" " "	" "	3	SW¼ of NE¼				40			yes	"	F														
4	" " "	" "	4	SE¼ of NE¼				40			yes	"	R														
5																											
6	" " "	" "	6	NE¼ of NW¼				40			yes	"	F														8800
7	" " "	" "	7	NW¼ of NW¼ Yost Lot 1				23.15			yes	"	F														
8	" " "	" "	8	SW¼ of NW¼ Yost Lot 2				30.85			yes	"	F														
9	" " "	" "	9	SE¼ of NW¼				40			yes	"	F														
10																											
11			11	NE¼ of SW¼																							
12	Albert D. Smith & Isabelle Davington & Maggie Smith		12	NW¼ of SW¼				40			yes	"	F														8800
13	Isabelle Smith Davington		13	SW¼ of SW¼ Yost Lot 3				37			no	"	F														
14	" " "		14	SE¼ of SW¼ Yost Lot 4				55			yes	"	F														
15																											
16	Albert D. Smith, Isabelle Smith Davington & Maggie Smith		16	NE¼ of NW¼ Yost Lot 6				36.55			yes	"	F														8800
17	" " " "	"	17	NW¼ of SE¼ Yost Lot 5				37.80			yes	"	F														
18			18	SW¼ of SE¼																							
19			19	SE¼ of SE¼																							
20			20																								
								500.35																			

VALUATIONS BY SCHOOL DISTRICTS AS EQUALIZED BY DEPARTMENT OF TAXATION

	SOLD FOR TAXES	District No. 114 Rate 25.6 Mills: Dollars	District No. 114 Rate 25.6 Mills: Dollars	District No. ..... Rate ..... Mills: Dollars	District No. ..... Rate ..... Mills: Dollars	District No. ..... Rate ..... Mills: Dollars	District No. ..... Rate ..... Mills: Dollars	Tax Including State Homestead ..... Mills: $ cts.	State Tax on Non-Homestead 6.2 Mills: $ cts.	SPECIAL TAXES: $ cts.	TOTAL TAXES: $ cts.	PAID	WHEN PAID: Month Day Year	Number of Receipt	March Settlement 1960: $ cts.	June Settlement 1960: $ cts.	Penalty: $ cts.	November Settlement 1960: $ cts.	Penalty: $ cts.	Collections to First Monday in January 1961: $ cts.	Penalty: $ cts.	Delinquent on First Monday in January 1961: $ cts.	Total Delinquent Tax and Penalty: $ cts.	REMARKS
1		H	30					7 52			7 52	PAID IN FULL	MAR 16 1960											
2		H	44					11 04			11 04	PAID IN FULL	MAR 16 1960											
3		H	52					12 04			12 04	PAID IN FULL	MAR 16 1960											
4		H	16					4 02			4 02	PAID IN FULL	MAR 16 1960											
5																								
6		H	48					12 04			12 04	PAID IN FULL	MAR 16 1960											
7		H	38					9 52			9 52	PAID IN FULL	MAR 16 1960	4330										
8		H	40					10 02			10 02	PAID IN FULL	MAR 16 1960											
9		H	78					19 56			19 56	PAID IN FULL	MAR 16 1960			217 62								
10																								
11																								
12		H	82					20 56			20 56	PAID IN FULL	MAR 16 1960											
13		H	225 36					65 44		22	65 66	PAID IN FULL	MAR 16 1960											
14		H	83					20 82			20 82	PAID IN FULL	MAR 16 1960											
15																								
16		H	45					11 28			11 28	PAID IN FULL	MAR 16 1960											
17		H	50					12 54			12 54	PAID IN FULL	MAR 16 1960											
18																								
19																								
20																								
		H	831 36 867					217 40		22	217 62					217 62								

Assessment Roll and Tax List of Real Property in the Town of Ponto Lake, Cass County, Minnesota, for Taxes for the Year 1959.

Form 5CD MILLER-DAVIS CO., MINNEAPOLIS

* Indicate Type of Property: R-Residential, C-Commercial, I-Industrial, U-Utility, F-Farm, L-Lakeshore, T-Timber, M-Mineral

	In Whose Name Assessed	To Whom Transferred	Description of Property: Subdivision	Sec. or Lot	Town or Block	Rg.	Number of Acres of Land (Acres / 100ths)	No. School District	Indicate Homestead Tax or No	Indicate Agricultural Tax or No	Indicate Type of Property*	True and Full Valuations: Land Exclusive of Structures and Improvements (Dollars)	Buildings and Other Structures (Dollars)	Machinery Permanently Attached to Real Estate (Dollars)	Total True and Full Value (Dollars)	Assessed Valuations, Rural: Homestead Up to $4,000 20% (Dollars)	Over $4,000 and Non-Homestead 33⅓% (Dollars)	All Other: Timber Land Class 3c 20% (Dollars)	Homestead Up to $4,000 25% (Dollars)	Over $4,000 and Non-Homestead 40% (Dollars)	Machinery Permanently Attached to Real Estate 33⅓% (Dollars)	Total Assessed Value Equalized by the Board of Review (Dollars)	Total Assessed Value Equalized by the Board of Review (Dollars)	Final Equalized Value (Dollars)
1	State of Minnesota		NE¼ of NE¼ } Govt Lot 3				22139.29	#114																
2			NW¼ of NE¼ }																					
3	State of Minnesota		SW¼ of NE¼ — Govt Lot 5																					
4	State of Minnesota		SE¼ of NE¼ — Govt Lot 4																					
5	Joseph D. & Eldora R. Steichen		Govt Lot 8 (Island Lake Island)						No	No	L													
6	Robert B. & Pearl H. Rose		NE¼ of NW¼				40		No	yes	L													
7	State of Minnesota		NW¼ of NW¼																					
8	Otto Parlitz		SW¼ of NW¼				40		yes	yes	R													
9	Forest O. & Marie F. Bolton		SE¼ of NW¼ — Govt Lot 2				32.50		No	No	L													
10	Addison L. & Georgia C. Brown		(Stop over along shore of Lake also) E 200 ft of S 660 ft of Govt Lot 1						No	No	R													
11			NE¼ of SW¼																					
12	Otto Parlitz		Govt Lot 1 Less E 440 ft of N 300 ft of S 300 ft N of SW¼ of SW¼				25.50		yes	No	R													
13	J. A. & Gertrude E. Kiderling		E 100 ft of N 300 ft of S 300 ft of Govt Lot 1 SW¼ of SW¼				1.5		No	"	L	Homestead for 1959 & Est.										H 66		
14	"Pecan Roger Anderson"		E 100 ft of N 300 ft of S 300 ft of Govt Lot 1 SE¼ of SW¼				1.5		No	No	L											H 91		
15	Edward A. & Mabel L. Mager		E 100 ft of N 300 ft of S 300 ft of Govt Lot 1						yes	No	R													
16	State of Minnesota		NE¼ of SE¼																					
17	State of Minnesota		NW¼ of SE¼ Lot 6																					
18	State of Minnesota		SW¼ of SE¼ Lot 7																					
19	State of Minnesota		SE¼ of SE¼																					
20	J. A. & Gertrude E. Kiderling		E 100 ft of N 300 ft of S 300 ft of Govt Lot 1						No	No	L													
							139.80																	

Valuations by School Districts as Equalized by Department of Taxation

	Sold for Taxes	District No. 114 Rate 13.25 Mills (Dollars)	District No. 114 Rate 13.25 Mills (Dollars)	District No. 114 Rate 13.25 Mills (Dollars)	District No. 114 Rate 13.25 Mills (Dollars)	District No. 114 Rate 13.25 Mills (Dollars)	District No. 114 Rate 13.25 Mills (Dollars)	Tax including State Homestead ...Mills ($ cts.)	State Tax on Non-Homestead 12 Mills ($ cts.)	Special Taxes ($ cts.)	Total Taxes ($ cts.)
1											
2											
3											
4											
5				57				15.72	36		16.08
6			40					1002	24		1026
7											
8		H 20						502			502
9	SOLD FOR TAXES			402				11084	250		11334
10				690				19026	428		19454
11											
12				H 106				2922			2922
13				H 66				1820			1820
14				H 91				2510			2510
15				H 86				2372			2372
16											
17											
18											
19											
20				15				414	10		424
		H 20		H 349	> 369			11720			
		40		1164	> 1204			1504	748		43972
		60		1513	> 1573			43424			

	Paid	When Paid: Month	Day	Year	Number of Receipt	March Settlement 1960 ($ cts.)	June Settlement 1960 ($ cts.)	Penalty ($ cts.)	November Settlement 1960 ($ cts.)	Penalty ($ cts.)	Collections to First Monday in January 1961 ($ cts.)	Penalty ($ cts.)	Delinquent on First Monday in January 1961 ($ cts.)	Total Delinquent Tax and Penalty ($ cts.)	Remarks
1															
2															
3															
4															
5	PAID IN FULL	FEB	3	1960	500	16.08									2285
6													10.26	of 1129	3815
7															
8	PAID IN FULL	MAY	2	1960	6459		502								2797
	2nd HALF PAID	OCT	17	1960	4994										
9	1st Half Paid	MAY	13	1960	8516		5667		5667						8925
10	PAID IN FULL	MAY	12	1960	7683		19454								3926
11															
12	PAID IN FULL	MAY	2	1960	6459		2922								3777
13	PAID IN FULL	FEB	26	1960		1820									
14	PAID IN FULL	FEB	26	1960	4458	2510									
15	PAID IN FULL	MAY	20	1960	8033		2372								8924
16															
17															
18															
19															
20	PAID IN FULL	FEB	26	1960	4458	424									
						62.62	309.17		5667				10.26		

Assessment Roll and Tax List of Real Property in the Town of Ponto Lake, Cass County, Minnesota, for Taxes for the Year 1959.

Form 5CD MILLER-DAVIS CO., MINNEAPOLIS

* Indicate Type of Property: R-Residential, C-Commercial, I-Industrial, U-Utility, F-Farm, L-Lakeshore, T-Timber, M-Mineral

	IN WHOSE NAME ASSESSED	TO WHOM TRANSFERRED	DESCRIPTION OF PROPERTY: SUBDIVISION	Sec. or Lot	Town or Block	Rng.	Number of Acres of Land (Acres / 100ths)	No. School District	Indicate Homestead Yes or No	Indicate Agricultural Yes or No	Indicate Type Property	TRUE AND FULL VALUATIONS: LAND Exclusive of Structures and Improvements	BUILDINGS and Other Structures	MACHINERY Permanently Attached to Real Estate	TOTAL True and Full Value	ASSESSED VALUATIONS: RURAL: Homestead Up to $4,000 20%	RURAL: Over $4,000 and Non-Homestead 33⅓%	ALL OTHER: Timber Land Class Je 20%	ALL OTHER: Homestead Up to $4,000 25%	ALL OTHER: Over $4,000 and Non-Homestead 40%	MACHINERY Permanently Attached to Real Estate 33⅓%	TOTAL ASSESSED VALUE	Total Assessed Value as Equalized by the Board of Review	FINAL EQUALIZED VALUE
							Dollars					Dollars	Dollars	Dollars	Dollars	Dollars	Dollars	Dollars	Dollars	Dollars	Dollars	Dollars	Dollars	Dollars
1	Otto B. Griffin		NE¼NE¼	23	139	29	40	114	715	yes	yes	T												
2	Herbie + Isabelle Sittman		NW¼NE¼				40			yes	yes	F												
3	" " "		SW¼NE¼				40			yes	yes	F												
4	State of Minnesota		SE¼NE¼																					
5																								
6	Herbie + Isabelle Sittman		NE¼NW¼				40			yes	"	F												
7	Oscar C. Johnson		NW¼NW¼ Govt Lot 1				35.45		72	yes	No	C												
8	Frank C. Rohr		SW¼NW¼				40			yes	yes	F												
9	Herbie + Isabelle Sittman		SE¼NW¼				40			yes	"	F												
10																								
11	State of Minnesota		NE¼SW¼																					
12	State of Minnesota		NW¼SW¼																					
13	State of Minnesota		SW¼SW¼																					
14	State of Minnesota		SE¼SW¼																					
15																								
16	State of Minnesota		NE¼SE¼																					
17	State of Minnesota		NW¼SE¼																					
18	State of Minnesota		SW¼SE¼																					
19	State of Minnesota		SE¼SE¼																					
20																								
							275.45																	

	SOLD FOR TAXES	VALUATIONS BY SCHOOL DISTRICTS AS EQUALIZED BY DEPARTMENT OF TAXATION: District No. 114 Rate 43.3 Mills	District No. 714 Rate 2.3 Mills	District No. 114 Rate 43.3 Mills	Tax including State Homestead	State Tax on Non-Homestead 62 Mills	SPECIAL TAXES	TOTAL TAXES	PAID	WHEN PAID (Month Day Year)	Number of Receipt	March Settlement 1960	June Settlement 1960	Penalty	November Settlement 1960	Penalty	Collections to First Monday in January 1961	Penalty	Delinquent as First Monday in January 1961	Total Delinquent Tax and Penalty	REMARKS
		Dollars	Dollars	Dollars	$ cts.	$ cts.	$ cts.	$ cts.				$ cts.	$ cts.	$ cts.	$ cts.	$ cts.	$ cts.	$ cts.	$ cts.	$ cts.	
1		40			1002	24		1026	2nd Half Paid 1st HALF PAID	OCT 31 1960 MAY 27 1960	15472 9860		5 13		5 13						8826
2		H 32			802			802	2nd HALF PAID 1st Half Paid	OCT 25 1960 MAY 16 1960			4 01		4 01						8798
3		H 50			1254			1254	2nd HALF PAID 1st Half Paid	OCT 25 1960 MAY 16 1960	16723 3532		6 27		6 27						"
4																					
5									2nd Half Paid 1st Half Paid	OCT 25 1960 MAY 16 1960	16723 3532										
6		H 36			402			402					4 51		4 51						8798
7			H 99 88		5156	54		5210	2nd Half Paid 1st Half Paid	OCT 31 1960 MAY 31 1960	15474 9531		26 05		26 05						8797
8		H 39			478			478	PAID IN FULL	APR 25 1960	7529		9 78								8777
9		H 30			752			752	2nd HALF PAID 1st Half Paid	OCT 25 1960 MAY 16 1960	16728 3532		3 76		3 76						8798
10																					
11																					
12																					
13																					
14																					
15																					
16																					
17																					
18																					
19																					
20																					
		H 187 49 227	H 99 88 187	= 286 128 414	5156 5640 10846	78		10924					59 57		49 73						

Camp Rhodes | Kitzes Camp | Ponto Point | Tapawingo Beach | East Shore | Lake Point

Assessment Roll and Tax List of Real Property in the Town of Leech Lake, Cass County, Minnesota, for Taxes for the Year 1959.

Form 5CD

* Indicate Type of Property: R-Residential, C-Commercial, I-Industrial, U-Utility, F-Farm, L-Lakeshore, T-Timber, M-Mineral

	In Whose Name Assessed	To Whom Transferred	Description of Property: Subdivision	Sec. or Lot	Town or Block	Reg.	Number of Acres of Land: Acres	Hundredths	No. School District	Indicate Homestead Tax or No	Indicate Agricultural Tax or No	Indicate Type of Property	True and Full Valuations: Land Exclusive of Structures and Improvements	Buildings and Other Structures	Machinery Permanently Attached to Real Estate	Total True and Full Value	Assessed Valuations: Rural: Homestead Up to $4,000 20%	Rural: Over $4,000 and Non-Homestead 33⅓%	All Other: Timber Land Class Ia 20%	All Other: Homestead Up to $4,000 25%	All Other: Over $4,000 and Non-Homestead 40%	Machinery Permanently Attached to Real Estate 33⅓%	Total Assessed Value	Total Assessed Value as Equalized by the Board of Review	Final Equalized Value	Remarks
													Dollars	Dollars	Dollars	Dollars	Dollars	Dollars	Dollars	Dollars	Dollars		Dollars	Dollars	Dollars	
1	Albert L. & Katherine M. Heberlee		NE¼ of NE¼	24	139	29	40		#114	No	yes	F														15226
2	" " "		NW¼ of NE¼				40			No	"	F														—
3	Ervin Holy		SW¼ of NE¼				40			yes	"	F														8776
4	Albert L. & Katherine M. Heberlee		SE¼ of NE¼				40			No	"	F														15226
5																										
6	~~Gilbert & Dorothy Siltman~~ Gladys Gibbs		NE¼ of NW¼				40			No	"	F														11915
7	State of Minnesota		NW¼ of NW¼																							
8	State of Minnesota		SW¼ of NW¼																							
9	Ervin Holy		SE¼ of NW¼				40			yes	"	F														8776
10																										
11	" "		NE¼ of SW¼				40			yes	"	F														8776
12	State of Minnesota		NW¼ of SW¼																							
13	State of Minnesota		SW¼ of SW¼																							
14	State of Minnesota		SE¼ of SW¼																							
15																										
16	State of Minnesota		NE¼ of SE¼																							
17	State of Minnesota		NW¼ of SE¼																							
18	State of Minnesota		SW¼ of SE¼																							
19	Ora A. Siltman		SE¼ of SE¼				40			No	yes	F														8520
20																										
							320																			

Cass County, Minnesota, for Taxes for the Year 1959.

	Sold for Taxes	Valuations by School Districts as Equalized by Department of Taxation: District No. ..... Rate ..... Mills	District No. 114 Rate 43.5 Mills	District No. ..... Rate ..... Mills	District No. ..... Rate ..... Mills	District No. ..... Rate ..... Mills	District No. ..... Rate ..... Mills	Tax including State Homestead ..... Mills	State Tax on Non-Homestead 6.22 Mills	Special Taxes	Total Taxes		Paid	When Paid: Month Day Year	Number of Receipt	March Settlement 1960	June Settlement 1960	Penalty	November Settlement 1960	Penalty	Collections to First Monday in January 1961	Penalty	Delinquent on First Monday in January 1961	Total Delinquent Tax and Penalty	Remarks
		Dollars	Dollars	Dollars	Dollars	Dollars	Dollars	$ cts	$ cts	$ cts	$ cts					$ cts	$ cts	$ cts	$ cts	$ cts	$ cts	$ cts	$ cts	$ cts	
1		67						1680	42		1722	1	PAID IN FULL	AUG 10 1960	11613				1722	80				
2		100						2508	62		2570	2	PAID IN FULL	AUG 10 1960					2570	64				
3		H 28						702			702	3	2nd HALF PAID 1st HALF PAID	OCT 17 1960 JUN 20 1960	16819 10581				351 351	10				
4		53						1328	32		1360	4	PAID IN FULL	AUG 10 1960	11613				1360	61				
5																									
6	SOLD FOR TAXES	20						502	12		514	6	PAID IN FULL	APR 5 1960	4530		514							11915
7																									
8																									
9		H 102						2558			2558	9	2nd HALF PAID 1st HALF PAID	OCT 17 1960 JUN 20 1960	16819 10581				1279 1279	38				8776
10																									
11		H 24						602			602	11	2nd HALF PAID 1st HALF PAID	OCT 17 1960 JUN 20 1960	16819 10581				301 301	10				8776
12																									
13																									
14																									
15																									
16																									
17																									
18																									
19	SOLD FOR TAXES	13						326	8		334	19	PAID IN FULL	MAY 24 1960	8875		334							8520
20																									
		H 154 253 407						10206	156		10362						848		9514						

Chap. Blanche | Alice Gasp | Ponto Point | Nopeme Beach | East Shore | Lake Plain

Assessment Roll and Tax List of Real Property in the Town of Pente Lake, Cass County, Minnesota, for Taxes for the Year 1959.

Form 3CD

* Indicate Type of Property: R-Residential, C-Commercial, I-Industrial, U-Utility, F-Farm, L-Lakeshore, T-Timber, M-Mineral

	IN WHOSE NAME ASSESSED	TO WHOM TRANSFERRED	DESCRIPTION OF PROPERTY: SUBDIVISION	Sec. or Lot	Town or Block	Rng.	Number of Acres of Land: Acres	Hdths	No. School District	Indicate Homestead Tax or No	Indicate Agricultural Tax or No	Indicate Type of Property	TRUE AND FULL VALUATIONS: LAND Exclusive of Structures and Improvements	BUILDINGS and Other Structures	MACHINERY Permanently Attached to Real Estate	TOTAL True and Full Value	ASSESSED VALUATIONS: RURAL: Homestead Up to $4,000 20%	RURAL: Over $4,000 and Non-Homestead 33⅓%	ALL OTHER: Timber Land Class Ia 20%	ALL OTHER: Homestead Up to $4,000 25%	ALL OTHER: Over $4,000 and Non-Homestead 40%	MACHINERY Permanently Attached to Real Estate 33⅓%	TOTAL ASSESSED VALUE	Total Assessed Value as Equalized by the Board of Review	FINAL EQUALIZED VALUE
													Dollars	Dollars	Dollars	Dollars	Dollars	Dollars	Dollars	Dollars	Dollars	Dollars	Dollars	Dollars	Dollars
1	State of Minnesota		NE¼ of NE¼	25	139	29			#114																
2	State of Minnesota		NW¼ of NE¼																						
3	State of Minnesota		SW¼ of NE¼																						
4	State of Minnesota		SE¼ of NE¼																						
5																									
6	State of Minnesota		NE¼ of NW¼																						
7	Michael Smith		NW¼ of NW¼				40			No	yes	D													
8	" "		SW¼ of NW¼				40			No	"	D													
9	State of Minnesota		SE¼ of NW¼																						
10																									
11	State of Minnesota		NE¼ of SW¼																						
12	State of Minnesota		NW¼ of SW¼																						
13	State of Minnesota		SW¼ of SW¼																						
14	State of Minnesota		SE¼ of SW¼																						
15																									
16	State of Minnesota		NE¼ of SE¼																						
17	State of Minnesota		NW¼ of SE¼																						
18	State of Minnesota		SW¼ of SE¼																						
19	State of Minnesota		SE¼ of SE¼																						
20																									
							80																		

	SOLD FOR TAXES	VALUATIONS BY SCHOOL DISTRICTS AS EQUALIZED BY DEPARTMENT OF TAXATION: District No.... Rate.....Mills	District No. 114 Rate 45 Mills	District No..... Rate.....Mills	District No..... Rate.....Mills	District No..... Rate.....Mills	District No..... Rate.....Mills	Tax including State Homestead .....Mills	State Tax on Non-Homestead 6.2 .....Mills	SPECIAL TAXES	TOTAL TAXES		PAID	WHEN PAID	Number of Receipt	March Settlement 1960	June Settlement 1960	Penalty	November Settlement 1960	Penalty	Collections to First Monday in January 1961	Penalty	Delinquent on First Monday in January 1961	Total Delinquent Tax and Penalty	REMARKS
		Dollars	Dollars	Dollars	Dollars	Dollars	Dollars	$ cts.	$ cts.	$ cts.	$ cts.			Month Day Year		$ cts.	$ cts.	$ cts.	$ cts.	$ cts.	$ cts.	$ cts.	$ cts.	$ cts.	
1												1													
2												2													
3												3													
4												4													
5												5													
6												6													
7		30						752	18		770	7	PAID IN FULL	MAR 16 1960			770								8800
8		30						752	18		770	8	PAID IN FULL	MAR 16 1960	4330		770								"
9												9													
10												10													
11												11													
12												12													
13												13													
14												14													
15												15													
16												16													
17												17													
18												18													
19												19													
20												20													
		60						1504	36		1540						1540								

Can Blanche
Lime Gasp
Ponto Point
Mamma Beach
Boat Store
Ada Pine

Assessment Roll and Tax List of Real Property in the Town of Ponto Lake, Cass County, Minnesota, for Taxes for the Year 1959.

Form 5CD

* Indicate Type of Property: R-Residential, C-Commercial, I-Industrial, U-Utility, F-Farm, L-Lakeshore, T-Timber, M-Mineral

	IN WHOSE NAME ASSESSED	TO WHOM TRANSFERRED	DESCRIPTION OF PROPERTY: SUBDIVISION	Sec. or Lot	Town or Block	Rng.	Number of Acres of Land (Acres / 100ths)	No. School District	Indicate Homestead Tax or No	Indicate Agricultural Tax or No	Indicate Type of Property	TRUE AND FULL VALUATIONS: LAND Estimate of Structures Excluding Improvements (Dollars)	BUILDINGS and Other Structures (Dollars)	MACHINERY Permanently Attached to Real Estate (Dollars)	TOTAL True and Full Value (Dollars)	ASSESSED VALUATIONS: RURAL: Homestead Up to $4,000 20% (Dollars)	RURAL: Over $4,000 and Non-Homestead 33⅓% (Dollars)	ALL OTHER: Timber Land Classified 20% (Dollars)	ALL OTHER: Homestead Up to $4,000 25% (Dollars)	ALL OTHER: Over $4,000 and Non-Homestead 40% (Dollars)	MACHINERY Permanently Attached to Real Estate 33⅓% (Dollars)	TOTAL ASSESSED VALUE (Dollars)	Total Assessed Value as Equalized by the Board of Review (Dollars)	FINAL EQUALIZED VALUE (Dollars)
1	Albert O. Smith		N E ¼ of N E ¼	26	134	24	40	114	No	Yes	R													
2	" "		N W ¼ of N E ¼				40		No	"	R													
3	" "		S W ¼ of N E ¼				40		No	"	S													
4	" "		S E ¼ of N E ¼				40		No	"	F													
5																								
6	State of Minnesota	Sold to Ernest + Bernice Rabitzhung	N E ¼ of N W ¼				40		No	Yes	S													
7	State of Minnesota	" " " " "	N W ¼ of N W ¼				40		No	"	R													
8	State of Minnesota	" " " " "	S W ¼ of N W ¼				40		No	"	R													
9	State of Minnesota		S E ¼ of N W ¼																					
10																								
11	State of Minnesota		N E ¼ of S W ¼																					
12	State of Minnesota		N W ¼ of S W ¼																					
13	State of Minnesota		S W ¼ of S W ¼																					
14	State of Minnesota		S E ¼ of S W ¼																					
15																								
16	State of Minnesota		N E ¼ of S E ¼																					
17	State of Minnesota		N W ¼ of S E ¼																					
18	State of Minnesota		S W ¼ of S E ¼																					
19	State of Minnesota		S E ¼ of S E ¼																					
20																								
							280																	

	SOLD FOR TAXES	VALUATIONS BY SCHOOL DISTRICTS AS EQUALIZED BY DEPARTMENT OF TAXATION: District No. ..... Rate ..... Mills	District No. 114 Rate 42.5 Mills	District No. ..... Rate ..... Mills	District No. ..... Rate ..... Mills	District No. ..... Rate ..... Mills	District No. ..... Rate ..... Mills	Tax including State Homestead ..... Mills	State Tax on Non-Homestead 6.22 Mills	SPECIAL TAXES	TOTAL TAXES	PAID	WHEN PAID (Month Day Year)	Number of Receipt	March Settlement 1960	June Settlement 1960	Penalty	November Settlement 1960	Penalty	Collections to Five Monday in January 1961	Penalty	Delinquent on First Monday in January 1961	Total Delinquent Tax and Penalty	REMARKS
		Dollars	Dollars	Dollars	Dollars	Dollars	Dollars	$ cts.	$ cts.	$ cts.	$ cts.				$ cts.	$ cts.	$ cts.	$ cts.	$ cts.	$ cts.	$ cts.	$ cts.	$ cts.	
1		36						902	22		924	1 PAID IN FULL	MAR 22 1960			9 24								
2		14						352	8		360	2 PAID IN FULL	MAR 22 1960			3 60								
3		17						426	10		436	3 PAID IN FULL	MAR 22 1960	4391		4 36								
4		24						602	14		616	4 PAID IN FULL	MAR 22 1960			6 16								
5												5												
6	SOLD FOR TAXES	50						1254	32		1286	6										12 86	X 1415	
7	SOLD FOR TAXES	50						1254	32		1286	7										12 86	X 1415	
8		50						1254	32		1286	8										12 86	X 1415	
9												9												
10												10												
11												11												
12												12												
13												13												
14												14												
15												15												
16												16												
17												17												
18												18												
19												19												
20												20												
		241						6044	150		6194					23 36						38 58		

Cass Blandin | Lime Lake | Ponto Point | Tupapee Beach | East Shore | Ada Pine

Assessment Roll and Tax List of Real Property in the Town of Ponto Lake, Cass County, Minnesota, for Taxes for the Year 1959.

* Indicate Type of Property: R-Residential, C-Commercial, I-Industrial, U-Utility, F-Farm, L-Lakeshore, T-Timber, M-Mineral

Form 5CD

Line	In Whose Name Assessed	To Whom Transferred	Description of Property: Subdivision	Sec. or Lot	Town or Block	Rng.	Number of Acres of Land: Acres	100ths	No. School District	Indicate Homestead Yes or No	Indicate Agricultural Yes or No	Indicate Type of Property	Land Exclusive of Structures and Improvements (Dollars)	Buildings and Other Structures (Dollars)	Machinery Permanently Attached to Real Estate (Dollars)	Total True and Full Value (Dollars)	Rural: Homestead Up to $4,000 20%	Rural: Over $4,000 and Non-Homestead 33⅓%	Timber Land Class 3e 20%	All Other: Homestead Up to $4,000 25%	All Other: Over $4,000 and Non-Homestead 40%	Machinery Permanently Attached to Real Estate 33⅓%	Total Assessed Value	Total Assessed Value as Equalized by the Board of Review	Final Equalized Value
1	State of Minnesota		NE¼ of NE¼	27	139	29			#114																
2	State of Minnesota		~~NW¼ of NE¼~~ Govt Lot 1																						
3	State of Minnesota		SW¼ of NE¼																						
4	State of Minnesota		SE¼ of NE¼																						
5	Glenn J. & Irene E. Hines		Approx S.1060' of St.400' of Govt Lot 2							yes	yes	T													
6	Inez K. Wilke		~~NE¼ of NW¼~~ Govt Lot 2 less sold				20			No	yes	T													
7	Harry E. & Frieda C. Cullen M. & Lydia H. Kolstad		Govt Lot 3 lying S. of E. & W. Twp Rd running thru Govt Lot 3 Excepting part between old & new twp road in Govt Lot 3 also "Ada Pine Beach" & less 1 ac.				24	30		No	No	L													
8	Glenn J. & Irene E. Hines		unplatted part of Govt Lot 3 lying N. of E. W. Twp ~~road between old & new twp road~~ adjoining the Plat of Ada Pine Beach, less sold							yes	yes	T													
9			SE¼ of NW¼																						
10	Mathew J. & Alvera S. Bendel		unplatted part of Govt Lot 3 lying between old & new twp road				1			yes	yes	T													
11	State of Minnesota		NE¼ of SW¼																						
12			NW¼ of SW¼																						
13	W. F. & Mary Ann Henselin		SW¼ of SW¼				40			yes	"	T													
14	" " "		SE¼ of SW¼				40			yes	"	T													
15	Ernest J. & Inez K. Wilke		Part of Govt Lot 3																						
16	State of Minnesota		NE¼ of SE¼																						
17	State of Minnesota		NW¼ of SE¼																						
18	State of Minnesota		SW¼ of SE¼																						
19	State of Minnesota		SE¼ of SE¼																						
20																									
							125	30																	

Line	Sold for Taxes	District No. .. Rate .. Mills (Dollars)	District No. 114 Rate 13 250 Mills (Dollars)	District No. .. Rate .. Mills (Dollars)	District No. 114 Rate 12 275 Mills (Dollars)	District No. .. Rate .. Mills (Dollars)	District No. .. Rate .. Mills (Dollars)	Tax including State Homestead ... Mills ($ cts.)	State Tax on Non-Homestead 6.22 Mills ($ cts.)	Special Taxes ($ cts.)	Total Taxes ($ cts.)	Line	Paid	When Paid (Month Day Year)	Number of Receipt	March Settlement 1960	June Settlement 1960	Penalty	November Settlement 1960	Penalty	Collections to First Monday in January 1961	Penalty	Delinquent on First Monday in January 1961	Total Delinquent Tax and Penalty	Remarks
1												1													
2												2													
3												3													
4												4													
5			H 12					300			300	5	PAID IN FULL	MAY 20 1960	8035		300								8790
6			50					1254	32		1286	6	2nd HALF PAID 1st Half Paid	OCT 20 1960 MAY 31 1960	15085 9513		643		643						8794
7					66			1820	42		1862	7	PAID IN FULL	MAY 20 1960	8026		1862								8760
8			H 8					200			200	8	2nd HALF PAID 1st Half Paid	JUL 22 1960 MAY 20 1960	14400 8034		100		100						8791
9												9													
10			H 2					50			50	10	2nd HALF PAID 1st Half Paid	SEP 8 1960 MAY 25 1960	16345 8941		25		25						8792
11												11													
12												12													
13			H 44					1104			1104	13	1st Half Paid	MAY 27 1960									552	607	8793
14			H 32					802			802	14	1st Half Paid	MAY 27 1960	9072		953						401	441	
15												15													
16												16													
17												17													
18												18													
19												19													
20												20													
			H 98 50 148		- = 98 66 = 116 214			1820 3710 5530	74		5604						38 83		768				953		

Camp Blanche
Kline Camp
Ponto Point
Lykke Beach
East Shore
Ada Pine

Assessment Roll and Tax List of Real Property in the Town of Pente Lake, Cass County, Minnesota, for Taxes for the Year 1959.

Form 5CD

* Indicate Type of Property: R-Residential, C-Commercial, I-Industrial, U-Utility, F-Farm, L-Lakeshore, T-Timber, M-Mineral

	IN WHOSE NAME ASSESSED	TO WHOM TRANSFERRED	DESCRIPTION OF PROPERTY: SUBDIVISION	Sec. or Lot	Town or Block	Reg.	Number of Acres of Land: Acres	Hills	Ass. School District	Indicate Homestead Yes or No	Indicate Agricultural Yes or No	Indicate Type of Property	TRUE AND FULL VALUATIONS: LAND Exclusive of Structures and Improvements	BUILDINGS and Other Structures	MACHINERY Permanently Attached to Real Estate	TOTAL True and Full Value	ASSESSED VALUATIONS: RURAL: Homestead Up to $4,000 20%	RURAL: Over $4,000 and Non-Homestead 33⅓%	ALL OTHER: Timber Land Class 2c 20%	ALL OTHER: Homestead Up to $4,000 25%	ALL OTHER: Over $4,000 and Non-Homestead 40%	MACHINERY Permanently Attached to Real Estate 33⅓%	TOTAL ASSESSED VALUE	Total Assessed Value as Equalized by the Board of Review	FINAL EQUALIZED VALUE
							Acres	Hills					Dollars	Dollars	Dollars	Dollars	Dollars	Dollars	Dollars	Dollars	Dollars	Dollars	Dollars	Dollars	Dollars
1	Matthew J. + Albera S. Kimball		NE¼NE¼ N.400' of York Lots	21	139	29	150		No 114	yes	No	R													
2			NW¼NE¼																						
3			SW¼NE¼																						
4	Herbert + Loretta Hoppe		S½ of N.400' of E. 117.4' of York Lots				6			yes	No	R													
5	Donald. O. + Thomas A. Wright		N½ of N.400' of E. 117.4' of York Lot 3				6			no	"	L													
6			NE¼SW¼																						
7			NW¼SW¼																						
8	Olin J. Lichty		SW¼NW¼ ~~S½ of W.½ acres of York Lots~~							No	No	L													
9	Frances Lenice + Raymond Francis Corcoran		SE¼NW¼ ~~S½ of W.½ acres of York Lots~~ (N.200' of W.½ acre of York Lots)							No	"	R													
10	Donald O. + Thomas A. Wright		S.200' of N.377.4' of E. 117.4' of York Lot 3							No	No	L													
11	Frank Stephens + Ethel Colborne Victor Mitchell Brown		NE¼NW¼ N.½ acre of York Lots ~~less 1.25 A. + Rest N.150'~~							No	"	R													
12	Arthur A. + Lillian Faye Skaggs Dwight Lee + Lily Brown		NW¼SW¼ ½ acre of York Lots							No	"	R													
13	Fred + James McDougall		SW¼SW¼ York Lot 2 less roads + Part							No	"	L													
14	Velma Steiger		SE¼SW¼							No	"	L													
15	" "		S.101.74' of E. 214.5' of York Lot 2																						
16	Harry E. La Freniere		~~NE¼SW¼ S.214.5' of York Lot 2~~ N.101.74' of S.201.48' of							No															
17	Gilbert + Ann Dwenger + Louise Marie Howson		NW¼NW¼ ½ acre of York Lots				1			No	No	R													
18	Everett Metzroth		SW¼NW¼ E.574' of York Lot 3				1316			No	No	L													
19	Daniel M. + Angeline M. Doolittle		~~SW¼NW¼~~ S.200' of N.600' of York Lot 3				134			no yes	No	C.													
20	" " "		N.26' of E. 117.4' of York Lot 3				8			yes	No	R													
							3700																		

	SOLD FOR TAXES	VALUATIONS BY SCHOOL DISTRICTS AS EQUALIZED BY DEPARTMENT OF TAXATION: District No. ..... Rate ..... Mills	District No. ..... Rate ..... Mills	District No. ..... Rate ..... Mills	Pending No. 114 Rate 13 27 Mills	District No. ..... Rate ..... Mills	District No. ..... Rate ..... Mills	Tax including State Homestead	State Tax on Non-Homestead 6.22 Mills	SPECIAL TAXES	TOTAL TAXES		PAID	WHEN PAID: Month Day Year	Number of Receipt	March Settlement 1960	June Settlement 1960	Penalty	November Settlement 1960	Penalty	Collections to First Monday in January 1961	Penalty	Delinquent on First Monday in January 1961	Total Delinquent Tax and Penalty	REMARKS
		Dollars	Dollars	Dollars	Dollars	Dollars	Dollars	$ cts.	$ cts.	$ cts.	$ cts.					$ cts.	$ cts.	$ cts.	$ cts.	$ cts.	$ cts.	$ cts.	$ cts.	$ cts.	
1					H 85							1	2nd HALF PAID	SEP 8 1960	16345										8792
					146			6370	90				1st HALF PAID	MAY 25 1960	8941		3230		3230						
2												2													
3												3													
4					H 138			3806			3806	4	PAID IN FULL	MAY 24 1960	8876		3806								8933
5					178			4408	110		5018	5	PAID IN FULL	MAY 16 1960	6941		5018								8924
6												6													
7												7													
8					108			2978	68		3046	8	PAID IN FULL	MAY 27 1960	9075		3046								8935
9					91			2510	56		2566	9	PAID IN FULL	MAY 4 1960	6648		2566								8936
10					16			442	10		452	10	PAID IN FULL	MAY 16 1960	6941		452								8920
11					61			1682	38		1720	11	PAID IN FULL	FEB 11 1960	1748	17.20									7686
12					58			1600	36		1636	12	PAID IN FULL	MAY 2 1960	6451		16.36								8938
13					280			7720	174		7894	13	PAID IN FULL	FEB 17 1960	1064	78.94								14.52	8790
14												14													
15					108			2978	68		3046	15	PAID IN FULL	MAY 16 1960	6931		3046								5227
16					86			2372	54		2426	16	PAID IN FULL	MAY 31 1960	9532		2426								8932
17					59			1626	36		1662	17	PAID IN FULL	MAY 4 1960	7114		1662								8924
18					84			2316	52		2368	18	PAID IN FULL	MAY 13 1960	7733		2368								8937
19					H 80 308			10648	192		10840	19	PAID IN FULL	MAY 19 1960	9721		10840								8921
20					H 26			716			716	20	PAID IN FULL	MAY 19 1960			716								
					H 329 1583 1912			52722	984		53706					96.14	48862		3230						

Form 3CD (Rev. 1959)

* Indicate Type of Property: R-Residential, C-Commercial, I-Industrial, U-Utility, F-Farm, L-Lakeshore, T-Timber, M-Mineral

	In Whose Name Assessed	To Whom Transferred	Description of Property: Subdivision	Sec. or Lot	Town or Block	Rng.	Number of Acres of Land: Acres	100ths	No. School District	Indicate Homestead Yes or No	Indicate Agricultural Yes or No	Indicate Type of Property	True and Full Valuations: Land Exclusive of Structures and Improvements (Dollars)	Buildings and Other Structures (Dollars)	Machinery Permanently Attached to Real Estate (Dollars)	Total True and Full Value (Dollars)	Assessed Valuations: Rural: Homestead Up to $4,000 20% (Dollars)	Rural: Over $4,000 and Non-Homestead 33⅓% (Dollars)	All Other: Timber Land Class 2c 20% (Dollars)	All Other: Homestead Up to $4,000 25% (Dollars)	All Other: Over $4,000 and Non-Homestead 40% (Dollars)	Machinery Permanently Attached to Real Estate 33⅓% (Dollars)	Total Assessed Value (Dollars)	Total Assessed Value as Equalized by the Board of Review (Dollars)	Final Equalized Value (Dollars)	Remarks
1	Mabel Middleton		NE¼ of NE¼ Govt Lot 1	24	139	29	39	45	114	No	yes	F														8986
2	State of Minnesota		NW¼ of NE¼																							
3	State of Minnesota		SW¼ of NE¼																							
4	Mabel Middleton		SE¼ of NE¼ Govt Lot 2				34	90		No	No	R														8986
5	Norman & Marie Knuchow		That part of SW¼ of SE¼ E. of D.L.& H. #44							yes	yes	F														8987
6	State of Minnesota		NE¼ of NW¼																							
7	Oscar & Viola M. Hanson		NW¼ of NW¼				40			yes	yes	F														8988
8	" " "		SW¼ of NW¼				40			"	"	F														"
9	State of Minnesota		SE¼ of NW¼																							
10	Oscar & Viola M. Hanson		Shore of Govt Lots				2			yes	yes	F														8988
11	State of Minnesota		NE¼ of SW¼																							
12	H. Lot Velma F. Marshall		NW¼ of SW¼ Govt Lot 3 less 2 ac.				30	20		No	yes	F														8989
13	Emil C. & Alice M. Hanke		SW¼ of SW¼				40	75		No	yes	R														
14			SE¼ of SW¼ Govt Lots																							8989
15																										
16	Mabel Middleton		NE¼ of NW¼ Govt Lot 3				39	10		No	yes	F														8986
17	Morris Knuchow		NW¼ of SE¼ Beginning E. of D.L.& H. #44				80																			
18			SW¼ of SE¼ East 1/2 of W. 1/2 of SW¼																							
19	Norman & Marie Knuchow		SE¼ of SE¼				40			yes	yes	F														8987
20	Norman L. & Marie Knuchow		That part of SW¼ of SE¼ lying E. of D.L.& H. #44							yes	yes	F														"
							392	98																		

	Sold for Taxes	Valuations by School Districts as Equalized by Department of Taxation: District No. 114 Rate 45 Mills (Dollars)	District No. ..... Rate 38 Mills (Dollars)	District No. 114 Rate 45 Mills (Dollars)	District No. ..... Rate 38 Mills (Dollars)	District No. ..... Rate ..... Mills (Dollars)	District No. ..... Rate ..... Mills (Dollars)	Tax including State Homestead ..... Mills ($ cts.)	State Tax on Non-Homestead 6.72 Mills ($ cts.)	Special Taxes ($ cts.)	Total Taxes ($ cts.)		Paid	When Paid: Month Day Year	Number of Receipts	March Settlement 1960 ($ cts.)	June Settlement 1960 ($ cts.)	Penalty ($ cts.)	November Settlement 1960 ($ cts.)	Penalty ($ cts.)	Collections to First Monday in January 1961 ($ cts.)	Penalty ($ cts.)	Delinquent on First Monday in January 1961 ($ cts.)	Total Delinquent Tax and Penalty ($ cts.)	Remarks
1		94						2356	58		2414	1	PAID IN FULL	MAY 13 1960	7709		2414								
2												2													
3												3													
4				84				2316	52		2368	4	PAID IN FULL	MAY 13 1960	7709		2368								
5		H 29						728			728	5	PAID IN FULL	MAY 31 1960	9477		728								
6												6													
7		H 26						652			652	7	PAID IN FULL	MAY 31 1960	9498		652								
8		H 26						652			652	8	PAID IN FULL	MAY 31 1960			652								
9												9													
10		H 23						576			576	10	PAID IN FULL	MAY 31 1960			576								
11												11													
12		75						1880	46		1926	12	PAID IN FULL	FEB 29 1960	7210	1926									
13				H 148 / 103				6420	64		6484	13	PAID IN FULL	MAY 2 1960	6453		6484								
14												14													
15												15													
16		94						2356	58		2414	16	PAID IN FULL	MAY 13 1960	7709		2414								
17												17													
18												18													
19		H 17						426			426	19	PAID IN FULL	MAY 31 1960	9497		426								
20		H 122						3058			3058	20	PAID IN FULL	MAY 31 1960			3058								
		H 243		H 148 = 391				9236																	
		363		187 = 450				12684	278		22198					19 36	22198								
		506		335 = 841				21920																	

Assessment Roll and Tax List of Real Property in the Town of Pente Lake, Cass County, Minnesota, for Taxes for the Year 1959.

Form 5(D) MILLER-DAVIS CO., MINNEAPOLIS

* Indicate Type of Property: R-Residential, C-Commercial, I-Industrial, U-Utility, F-Farm, L-Lakeshore, T-Timber, M-Mineral

	IN WHOSE NAME ASSESSED	TO WHOM TRANSFERRED		DESCRIPTION OF PROPERTY: SUBDIVISION	Sec. or Lot	Town or Block	Rng.	Number of Acres of Land: Acres	Hdths	No. School District	Indicate Homestead Tax Paid Now	Indicate Agricultural Tax Paid Now	Indicate Type of Property	TRUE AND FULL VALUATIONS: LAND Exclusive of Structures and Improvements	BUILDINGS and Other Structures	MACHINERY Permanently Attached to Real Estate	TOTAL True and Full Value	ASSESSED VALUATIONS: RURAL: Homestead Up to $4,000 20%	RURAL: Over $4,000 and Non-Homestead 33⅓%	ALL OTHER: Timber Land Class 3a 20%	ALL OTHER: Homestead Up to $4,000 25%	ALL OTHER: Over $4,000 and Non-Homestead 40%	ALL OTHER: MACHINERY Permanently Attached to Real Estate 33⅓%	TOTAL ASSESSED VALUE	Total Assessed Value as Equalized by the Board of Review	FINAL EQUALIZED VALUE
								Acres						Dollars	Dollars	Dollars	Dollars	Dollars	Dollars	Dollars	Dollars	Dollars	Dollars	Dollars	Dollars	Dollars
	~~Small Parcels Sold to Kooyoot Farm~~			~~Sold to R. Piggott Survey~~																						
1	Robert & Dorothy Piggott			NE¼ of NE¼	30	134	29	40		114	yes	yes	F													
	" " "			NW¼ of NE¼				40			yes	yes	F													
2	Ralph H. & Isabelle Snider			~~S½ of NW¼ of NW¼ of Govt Lot 5~~				10			No	"	L													
3	C. M. & Lillian A. Ramsey			~~S½ of NE¼ of Govt Lots 1 & 2 lying E. of Wlk~~				35.12			No	"	L													
4	Charles J. Fickel & Lucien C. Johnson			~~E. 5 acres of Govt Lot 4~~				5.63			No	yes	L													
5	Gordon C. & Velma E. Marshall			NE¼ of NW¼				40			No	"	L													
6	" " "			~~NW¼ of NW¼ Govt Lot 1~~				50.58			No	yes	L													
7	" " "			~~SW¼ of NW¼ Govt Lot 2~~				50.58			No	"	"													
8	" " "			~~SE¼ of NW¼ Govt Lot 4~~				35.25			No	"	"													
9	Ethel J. & Keith E. Ellis			~~W½ of Govt Lot 5 less 4.00 sold to Noon & Reserved~~				17.52			No yes	"	R													
10	Russ L. Bichler & Clark Warner			~~Govt Lot 3~~				55.80			No	No	L													
11				~~NW¼ of SW¼~~																						
12	James L. & Mabel L. Quade			~~SW¼ of SW¼ Govt Lot 10~~				42.65			No	No	L													
13				SE¼ of SW¼																						
14	Robert Stone & Conrad Sandgren Lane			~~Govt Lot 1~~				20.25			No	No	L													
15				NE¼ of SE¼																						
16				NW¼ of SE¼																						
17	Hattie M. Hogan			~~SW¼ of SE¼ Govt Lot 8~~				20.80			No	yes	L													
18	" "			~~SE¼ of SE¼ Govt Lot 7~~				29.40			No	"	R													
19																										
20				(Sec. 30 Continued on next page)				488.58																		

Cass County, Minnesota, for Taxes for the Year 1959.

	SOLD FOR TAXES	VALUATIONS BY SCHOOL DISTRICTS AS EQUALIZED BY DEPARTMENT OF TAXATION: District No. 114 Rate 25.5 Mills		District No. 114 Rate 25.5 Mills		District No. 114 Rate 25.5 Mills		District No. ..... Rate ..... Mills		Tax including State Homestead ..... Mills	State Tax on Non-Homestead 22 Mills	SPECIAL TAXES	TOTAL TAXES	PAID	WHEN PAID Month Day Year	Number of Receipt	March Settlement 1960	June Settlement 1960	Penalty	November Settlement 1960	Penalty	Collections to First Monday in January 1961	Penalty	Delinquent on First Monday in January 1961	Total Delinquent Tax and Penalty	REMARKS
		Dollars	Dollars	Dollars	Dollars	Dollars	Dollars	Dollars	Dollars	$ cts.	$ cts.	$ cts.	$ cts.				$ cts.	$ cts.	$ cts.	$ cts.	$ cts.	$ cts.	$ cts.	$ cts.	$ cts.	
1		H 60								15.04			15.04	1 PAID IN FULL	MAY 4 1960			15.04								8285
2		H 83								20.82			20.82	2 PAID IN FULL	MAY 4 1960	6647		20.82								"
3		22								5.52	14		5.66	3 PAID IN FULL	MAR 29 1960	4484		5.66								8784
4				198						54.60	1.24		55.84	4 PAID IN FULL	MAY 31 1960	8533		55.84								8942
5		128								32.10	80		32.90	5 PAID IN FULL	MAY 31 1960	9491		32.90								8255
6		95								23.82	60		24.42	6 PAID IN FULL	FEB 29 1960											8729.4
7		60								15.04	38		15.42	7 PAID IN FULL	FEB 29 1960	7210	96.06									"
8		60								15.04	38		15.42	8 PAID IN FULL	FEB 29 1960											"
9		81								20.30	50		20.80	9 PAID IN FULL	FEB 29 1960											"
10				H 61						22.18	12		22.18	10 Part Paid	JUL 16 1960	11452				3.26	44			19.42	21.36	8744
				14										2nd Half Due	OCT 1 1960	13446										
11				275						75.82	1.72		77.54	11 HALF PAID	APR 12 1960	5823		38.77		38.77						8940
12														12												"
13				146						40.26	90		41.16	13 PAID IN FULL	MAY 12 1960	7691		41.16								8941
14														14												"
15				182						50.18	1.14		51.32	15 PAID IN FULL	MAY 13 1960	7712		51.32								8543
16														16												"
17														17												"
18		64								16.04	40		16.44	18 PAID IN FULL	MAY 16 1960	8440		16.44								8782
19		161								40.36	1.00		41.36	19 PAID IN FULL	MAY 16 1960			41.36								"
20														20												"
		H 143		H 67 = 204						242.92							76.26	242.92		41.53				19.42		
		671		820 = 1491						204.28	7.32		456.32													
		814		887 = 1669						447.00																

Assessment Roll and Tax List of Real Property in the Town of Ponto Lake, Cass County, Minnesota, for Taxes for the Year 1959.

Form 5CD MILLER-DAVIS CO., MINNEAPOLIS

* Indicate Type of Property: R-Residential, C-Commercial, I-Industrial, U-Utility, F-Farm, L-Lakeshore, T-Timber, M-Mineral

	IN WHOSE NAME ASSESSED	TO WHOM TRANSFERRED	DESCRIPTION OF PROPERTY: SUBDIVISION	Sec. or Lot	Town or Block	Reg.	Number of Acres of Land: Acres	Hills	No. School District	Indicate Homestead Yes or No	Indicate Agricultural Yes or No	Indicate Type Property	TRUE AND FULL VALUATIONS: LAND Exclusive of Structures and Improvements	BUILDINGS and Other Structures	MACHINERY Permanently Attached to Real Estate	TOTAL True and Full Value	ASSESSED VALUATIONS: RURAL: Homestead Up to $4,000 20%	RURAL: Over $4,000 and Non-Homestead 33⅓%	ALL OTHER: Timber Land Class 3e 20%	ALL OTHER: Homestead Up to $4,000 25%	ALL OTHER: Over $4,000 and Non-Homestead 40%	ALL OTHER: MACHINERY Permanently Attached to Real Estate 33⅓%	TOTAL ASSESSED VALUE	Total Assessed Value as Equalized by the Board of Review	FINAL EQUALIZED VALUE
							Acres	Hills					Dollars	Dollars	Dollars	Dollars	Dollars	Dollars	Dollars	Dollars	Dollars	Dollars	Dollars	Dollars	Dollars
1	Herman L. & Lula M. Collins		~~N W ¼ of N W ¼~~ S ½ of S ½ of S ½	30	139	29	4.43	1.14	No	No	Yes	F													
2	Ralph W. & Isabelle Snider		~~N W ¼ of N W ¼~~ S ½ of S ½ of S ½				1.15		No	No	No	L													
3	Gordon C. & Velma D. Marshall		~~S W ¼ of N W ¼~~ E ½ of S ½ of S ½				4		No		Yes	F													
4	" " "		S E ¼ of N E ¼ (Less S ½ of S ½ of S ½) of Ponto Lake																						
5																									
6			N E ¼ of N W ¼																						
7			N W ¼ of N W ¼																						
8			S W ¼ of N W ¼																						
9			S E ¼ of N W ¼																						
10																									
11			N E ¼ of S W ¼																						
12			N W ¼ of S W ¼																						
13			S W ¼ of S W ¼																						
14			S E ¼ of S W ¼																						
15																									
16			N E ¼ of S E ¼																						
17			N W ¼ of S E ¼																						
18			S W ¼ of S E ¼																						
19			S E ¼ of S E ¼																						
20																									
							15.18																		

	SOLD FOR TAXES	*VALUATIONS BY SCHOOL DISTRICTS AS EQUALIZED BY DEPARTMENT OF TAXATION: District No. Rate ... Mills	District No. Rate ... Mills	District No. Rate ... Mills	District No. Rate ... Mills	District No. Rate ... Mills	Tax including State Homestead	State Tax on Non-Homestead	SPECIAL TAXES	TOTAL TAXES	PAID	WHEN PAID Month Day Year	Number of Receipt	March Settlement 1960	June Settlement 1960	Penalty	November Settlement 1960	Penalty	Collections to First Monday in January 1961	Penalty	Delinquent on First Monday in January 1961	Penalty	Total Delinquent Tax and Penalty	REMARKS
		Dollars	Dollars	Dollars	Dollars	Dollars	Dollars	Dollars	Dollars	Dollars				Dollars	Dollars	Dollars	Dollars	Dollars	Dollars	Dollars	Dollars	Dollars	Dollars	
1		30					7.52	18		7.70	PAID IN FULL	MAY 12 1960	7694		7.70									8183
2			10				2.76	6		2.82	PAID IN FULL	MAY 29 1960	4489		2.82									8484
3		9					2.26	6		2.32	PAID IN FULL	FEB 29 1960	4210	2.32										8789
4																								
5																								
6																								
7																								
8																								
9																								
10																								
11																								
12																								
13																								
14																								
15																								
16																								
17																								
18																								
19																								
20																								
		39	10	49			276 978 1254	30		1284				2.32	10.50									

Camp Blanche | Lime Camp | Ponto Point | Squaw Beach | East Shore | Ada Plat

Assessment Roll and Tax List of Real Property in the Town of Center Lake, Cass County, Minnesota, for Taxes for the Year 1959.

Form 5CD WILLER-DAVIS CO., MINNEAPOLIS

* Indicate Type of Property: R-Residential, C-Commercial, I-Industrial, U-Utility, F-Farm, L-Lakeshore, T-Timber, M-Mineral

	IN WHOSE NAME ASSESSED	TO WHOM TRANSFERRED	DESCRIPTION OF PROPERTY: SUBDIVISION	Sec. or Lot	Town or Block	Reg.	Number of Acres of Land: Acres	Tenths	No. School District	Indicate Homestead Yes or No	Indicate Agricultural Yes or No	Indicate Type of Property	TRUE AND FULL VALUATIONS: LAND Exclusive of Structures and Improvements	BUILDINGS and Other Structures	MACHINERY Permanently Attached to Real Estate	TOTAL True and Full Value	ASSESSED VALUATIONS: RURAL: Homestead Up to $1,000 20%	Over $1,000 and Non-Homestead 33⅓%	ALL OTHER: Timber Land Class 3e 20%	Homestead Up to $1,000 25%	Over $1,000 and Non-Homestead 40%	MACHINERY Permanently Attached to Real Estate 33⅓%	TOTAL ASSESSED VALUE	Total Assessed Value as Equalized by the Board of Review	FINAL EQUALIZED VALUE
							Acres	Tenths					Dollars	Dollars	Dollars	Dollars	Dollars	Dollars	Dollars	Dollars	Dollars	Dollars	Dollars	Dollars	Dollars
		1	NE¼ of NE¼	31	134N	29			114																
		2	NW¼ of NE¼																						
		3	SW¼ of NE¼																						
		4	SE¼ of NE¼																						
		5																							
		6	NE¼ of NW¼																						
J. J. Bodick		7	~~NW¼ of NW¼~~ Hoyt Lot 1				21	75		No	yes	R													
(Stephen W. Hayden, Morris College) Charles Jr. & Thelma Hetlaughby		8	~~SW¼ of NW¼~~ Hoyt Lot 2				28	20		No	No	L													
		9	SE¼ of NW¼																						
		10																							
Paul J. Jr. & Loretta M. Bodick		11	~~NE¼ of SW¼~~ Hoyt Lot 3				26	75		No	"	L													
Alfred Jr. & L. Evelyn Lambka		12	~~NW¼ of SW¼~~ Hoyt Lot 4				16	75		No yes	"	6													
		13	SW¼ of SW¼																						
		14	SE¼ of SW¼																						
		15																							
Lyle & Lilian McNames		16	NE¼ of SE¼ } Hoyt Lot 6				44	75		No yes	"	6													
		17	NW¼ of SE¼ }																						
Gladys J. Von Borgersrode		18	~~SW¼ of SE¼~~ Hoyt Lot 7				39	20		No	"	L													
" " "		19	SE¼ of SE¼				40			No yes	"	5													
		20																							
							225	40																	

Cass County, Minnesota, for Taxes for the Year 1959.

	SOLD FOR TAXES	VALUATIONS BY SCHOOL DISTRICTS AS EQUALIZED BY DEPARTMENT OF TAXATION: District No. ..... Rate ..... Mills	District No. 114 Rate 43.5 Mills	District No. ..... Rate ..... Mills	District No. 114 Rate 43.5 Mills	District No. ..... Rate ..... Mills	District No. ..... Rate ..... Mills	Tax including State Homestead ..... Mills	State Tax on Non-Homestead 6.22 Mills	SPECIAL TAXES	TOTAL TAXES	PAID	WHEN PAID: Month Day Year	Number of Receipt	March Settlement 1960	June Settlement 1960	Penalty	November Settlement 1960	Penalty	Collections to First Monday in January 1961	Penalty	Delinquent on First Monday in January 1961	Penalty	Total Delinquent Tax and Penalty	REMARKS
		Dollars	Dollars	Dollars	Dollars	Dollars	Dollars	$ cts.	$ cts.	$ cts.	$ cts.				$ cts.	$ cts.	$ cts.	$ cts.	$ cts.	$ cts.	$ cts.	$ cts.	$ cts.	$ cts.	
1												1													
2												2													
3												3													
4												4													
5												5													
6												6													
7		49						2432	60		2492	7 PAID IN FULL	MAY 13 1960	7724		2492									5981
8					67			1848	42		1840	8 PAID IN FULL	MAY 31 1960	9550		1840									1522
9												9													
10												10													
11					104			2868	64		2932	11 PAID IN FULL	MAY 31 1960	7534		2932									2947
12					H 77																				
					66			3442	42		3984	12 PAID IN FULL	MAY 24 1960	8877		3984									3946
13												13													
14												14													
15												15													
16					H 114			6176	68		6244	16 2nd INST PAID / IN INT PAID	OCT 31 1960 / MAY 27 1960	10469 / 9071		3122		3122							5945
					110																				
17												17													
18					128			3530	80		3610	18 PAID IN FULL	MAY 12 1960	7690		3610									3780
19		60						1504	38		1542	19 PAID IN FULL	MAY 12 1960			1542									
20												20													
		157			H 1915 191 / 425 636 / 666 823			18364 / 3936 / 22300	394		22694					195 72		3122							

Cass Blanche | Lime Camp | Ponto Point | Lonnie Beach | East Shore | Ada Pine

Assessment Roll and Tax List of Real Property in the Town of Pentor Falls, Cass County, Minnesota, for Taxes for the Year 1959.

Form 5CD MILLER-DAVIS CO., MINNEAPOLIS

* Indicate Type of Property: R-Residential, C-Commercial, I-Industrial, U-Utility, F-Farm, L-Lakeshore, T-Timber, M-Mineral

	IN WHOSE NAME ASSESSED	TO WHOM TRANSFERRED	DESCRIPTION OF PROPERTY: SUBDIVISION	Sec. or Lot	Town or Block	Rng.	Number of Acres of Land: Acres	Tenths	No. School District	Indicate Homestead Tax Yes or No	Indicate Type of Tax Yes or No	Indicate Type of Property	TRUE AND FULL VALUATIONS: LAND Estimate of Structures Included in Improvements	BUILDINGS and Other Structures	MACHINERY Permanently Attached to Real Estate	TOTAL True and Full Value	ASSESSED VALUATIONS: RURAL: Homestead Up to $1,000 20%	RURAL: Over $4,000 and Non-Homestead 33⅓%	ALL OTHER: Timber Land Class 2c 20%	ALL OTHER: Homestead Up to $1,000 25%	ALL OTHER: Over $4,000 and Non-Homestead 40%	MACHINERY Permanently Attached to Real Estate 33⅓%	TOTAL ASSESSED VALUE	Total Assessed Value as Equalized by the Board of Review	FINAL EQUALIZED VALUE
							Acres	Tenths					Dollars	Dollars	Dollars	Dollars	Dollars	Dollars	Dollars	Dollars	Dollars	Dollars	Dollars	Dollars	Dollars
	~~Frank Bitter County Auditor~~																								
	Frank + James A. McLaughlin	1	NE¼ of NE¼	32	139	24	40		114	No	yes	F													
	Michael Smith	2	NW¼ of NE¼				40			No	"	"													
	" "	3	SW¼ of NE¼				40			No	"	F													
	Red River Lumber Co.	4	~~SE¼ of NE¼~~ Govt Lot 2				33.25			yes	"	F													
		5																							
	Michael Smith	6	NE¼ of NW¼				40			No	"	F													
	Arthur G. + Lillian R. Anderson	7	~~NW¼ of NW¼~~ Govt Lot 1 less 8 acres "Rapanachback"				21.30			yes	"	"													
	Michael Smith	8	SW¼ of NW¼				40			No	"	"													
	Lloyd A. Violet Smith	9	SE¼ of NW¼				40			yes	"	F													
		10																							
	" " "	11	NE¼ of SW¼				40			yes	"	F													
	" " "	12	NW¼ of SW¼				40			"	"	F													
	" " "	13	SW¼ of SW¼				40			"	"	F													
	" " "	14	SE¼ of SW¼				40			"	"	F													
		15																							
State of Minnesota		16	~~NE¼ of SE¼~~ Govt Lot 3																						
	Floyd Smith	17	NW¼ of SE¼				40			yes	"	F													
	" "	18	SW¼ of SE¼				40			yes	"	F													
State of Minnesota		19	~~SE¼ of SE¼~~ Govt Lot 4 less 1½ acres of E 20 acres																						
	Gertie Whitted	20	1½ acres of E 20 acres of Govt Lot 4							yes	No	R													
							536	65																	

	SOLD FOR TAXES	VALUATIONS BY SCHOOL DISTRICTS AS EQUALIZED BY DEPARTMENT OF TAXATION: District No. 114 Rate 43 Mills	District No. 114 Rate 43 Mills	District No. 114 Rate 43 Mills	Tax including State Homestead Mills	State Tax on Non-Homestead 6.22 Mills	SPECIAL TAXES	TOTAL TAXES	PAID	WHEN PAID (Month Day Year)	Number of Receipt	March Settlement 1960	June Settlement 1960	Penalty	November Settlement 1960	Penalty	Collections to First Monday in January 1961	Penalty	Delinquent on First Monday in January 1961	Total Delinquent Tax and Penalty	REMARKS
		Dollars	Dollars	Dollars	Dollars	Dollars	Dollars	Dollars				Dollars	Dollars	Dollars	Dollars	Dollars	Dollars	Dollars	Dollars	Dollars	
1		74			1656	46		1902	PAID IN FULL	MAY 31 1960	9477		1902								2790
2		21			526	14		540	PAID IN FULL	MAR 16 1960			540								3880
3		35			878	22		900	PAID IN FULL	MAR 16 1960	4330		900								
4		H 54			1354			1354											1354		
5																					
6		30			752	18		770	PAID IN FULL	MAR 16 1960	4330		770								3800
7		H 39			978			978	PAID IN FULL	MAY 3 1960	6549		978								3463
8		20			502	12		514	PAID IN FULL	MAR 16 1960	4330		514								3800
9		H 23			576			576	2nd HALF PAID 1st Half Paid	OCT 20 1960 MAY 31 1960											3779
10																					
11		H 126			3160			3160	2nd HALF PAID 1st Half Paid	OCT 20 1960 MAY 31 1960	9495										3779
12		H 30			752			752	2nd HALF PAID 1st Half Paid	OCT 20 1960 MAY 31 1960	15087		3723		3723						
13		H 50			1254			1254	2nd HALF PAID 1st Half Paid	OCT 20 1960 MAY 31 1960											
14		H 68			1704			1704	2nd HALF PAID 1st Half Paid	OCT 20 1960 MAY 31 1960											
15																					
16																					
17		H 15			376			376	PAID IN FULL	OCT 20 1960	15086				188	13					1622
18		H 20			502			502	PAID IN FULL	OCT 20 1960											
19																					
20		H 425	H 39		1076			1076	PAID IN FULL	FEB 29 1960	7371	1076									2000
			H 39	464	1076																
		180		180	15170	112		16358					9327		4601				1354		
		606		644	16246																

Assessment Roll and Tax List of Real Property in the Town of Lake Isle, Cass County, Minnesota, for Taxes for the Year 1959.

Form 5CD MILLER-DAVIS CO., MINNEAPOLIS

* Indicate Type of Property: R-Residential, C-Commercial, I-Industrial, U-Utility, F-Farm, L-Lakeshore, T-Timber, M-Mineral

	IN WHOSE NAME ASSESSED	TO WHOM TRANSFERRED		SUBDIVISION	Sec. or Lot	Town or Block	Rng.	Number of Acres of Land (Acres / 100ths)	No. School District	Indicate Homestead Yes or No	Indicate Agricultural Type or Tax Free Property	TRUE AND FULL VALUATIONS: LAND Exclusive of Structures Assessed Improvements	BUILDINGS and Other Structures	MACHINERY Permanently Attached to Real Estate	TOTAL True and Full Value	ASSESSED VALUATIONS: RURAL: Homestead Up to $1,000 20%	RURAL: Over $1,000 and Non-Homestead 33⅓%	ALL OTHER: Timber Land Class 2c 20%	ALL OTHER: Homestead Up to $1,000 25%	ALL OTHER: Over $1,000 and Non-Homestead 40%	MACHINERY Permanently Attached to Real Estate 33⅓%	TOTAL ASSESSED VALUE	Total Assessed Value as Equalized by the Board of Review	FINAL EQUALIZED VALUE
								Acres / 100ths				Dollars	Dollars	Dollars	Dollars	Dollars	Dollars	Dollars	Dollars	Dollars	Dollars	Dollars	Dollars	Dollars
1	Everett H. Metzroth			NE¼NE¼ Govt Lot 1	33	139	29	38	114	No	No	K												
2				NW¼NE¼ Govt Lot 2 of apt																				
3	Joyce C. Haugen, et al			SW¼NE¼ N. Cos's 870' on N. Hwy				33.63		No	No	C												
4	" " "			SE¼NE¼				40		yes	yes	F												
5	Donald J. Lentquist, et al			E½ of E½ of N½ of Govt Lot 2				91		No	No	K												
6	A. A. Roehm			Govt Lots 1 & 2 of sec 4 & Lots 1 & 2 Hatfield's Addition to Walker				33.77		No	No	K												
7	Ernest + Pauline Sillman			NW¼NW¼				40		yes	yes	F												
8	" " "			SW¼NW¼ Govt Lot 4				19.10		yes	"	F												
9	H. Laurity Hansen			2 acs of Govt Lots diversted as per Dr 4 & the acs along N. side of Govt Lots				2		No	No	K												
10																								
11	State of Minnesota			Govt Lot 5																				
12				NW¼NW¼																				
13	Beatrice E. Hedge			SW¼NW¼ Govt Lot 6 less 2 acs				24.50		yes	"	L												
14	Leslie + Esther Shepard			SE¼NW¼				40		yes	yes	F												
15	Mary E. Lott + Theodore S. Reiten, J. F. + Helen C. Armstrong			E½ of E½ of N½ of Govt Lot 2				91		yes	"	K												
16	Leslie + Esther Shepard			NE¼SE¼				40		"	"	F												
17	" " "			NW¼SE¼				40		"	"	F												
18	" " "			SW¼SE¼				40		"	"	F												
19	" " "			SE¼SE¼				40		"	"	F												
20																								
				(Sec. 33 continued on next page)				1497.82																

Cass County, Minnesota, for Taxes for the Year 1959.

	VALUATIONS BY SCHOOL DISTRICTS AS EQUALIZED BY DEPARTMENT OF TAXATION: District No. ..... Rate ..... Mills	District No. 114 Rate 42.52 Mills	District No. ..... Rate ..... Mills	District No. 114 Rate 42.52 Mills	District No. ..... Rate ..... Mills	District No. ..... Rate ..... Mills	Tax including State Homestead ..... Mills	State Tax on Non-Homestead 6.42 Mills	SPECIAL TAXES	TOTAL TAXES	PAID	WHEN PAID (Month Day Year)	Number of Receipt	March Settlement 1960	June Settlement 1960	Penalty	November Settlement 1960	Penalty	Collections to First Monday in January 1961	Penalty	Delinquent on First Monday in January 1961	Penalty	Total Delinquent Tax and Penalty	REMARKS
	Dollars	Dollars	Dollars	Dollars	Dollars	Dollars	$ cts	$ cts	$ cts.	$ cts.				$ cts.	$ cts.	$ cts.	$ cts.	$ cts.	$ cts.	$ cts.	$ cts.	$ cts.	$ cts.	
1				218			6010	136		6146	PAID IN FULL	MAY 13 1960	7733		6146									8927
2																								
3				317			8740	198		8938	PAID IN FULL	MAY 6 1960	3289		11446									8777
4		H 100					2508			2508	PAID IN FULL	MAY 6 1960												"
5				136			3750	84		3834	PAID IN FULL	APR 29 1960	6410		3834									8752
6				50			1378	32		1410	PAID IN FULL	APR 29 1960	6413		1410									8726
7		H 78					1456			1456	PAID IN FULL	MAY 20 1960			1456									8772
8		H 14					352			352	PAID IN FULL	MAY 26 1960	8022		352									"
9				102			2812	64		2876	PAID IN FULL	MAY 24 1960	8879		2876									8820
10																								
11																								
12																								
13				H 53			1462			1462	PAID IN FULL	JUL 25 1960	4778				1462	29						15213
14		H 65					1630			1630	Interest Paid	OCT 31 1960	15470											8778
											Prev Paid	MAY 31 1960	12272		816		814							
15		H 48					1204			1204	PAID IN FULL	APR 28 1960	6371		1204									8722
16		H 32					802			802	2nd Half Paid	OCT 31 1960												8778
											1st HALF PAID	MAY 31 1960												
17		H 32					802			802	2nd Half Paid	OCT 31 1960												"
											1st HALF PAID	MAY 31 1960	12272		3184		3184							
18		H 138					3460			3460	2nd Half Paid	OCT 31 1960	15470											"
											1st HALF PAID	MAY 31 1960												
19		H 52					1304			1304	2nd Half Paid	OCT 31 1960												"
											1st HALF PAID	MAY 31 1960												
20																								
		H 559		H 537.612			24152																	
				823.2823			14018	514							33204		5460							
				876.2435			38170			38684														

Cass County Branch | Kimo Camp | Ponto Point | Squaw Beach | Bass Shore | Ada Pine

Assessment Roll and Tax List of Real Property in the Town of Longville

Form 5CD MILLER-DAVIS CO., MINNEAPOLIS

* Indicate Type of Property: R-Residential, C-Commercial, I-Industrial, U-Utility, F-Farm, L-Lakeshore, T-Timber, M-Mineral

In Whose Name Assessed	To Whom Transferred	Description of Property: Subdivision	Sec. or Lot	Town or Block	Rng.	Number of Acres or Land: Acres	Tenths	No. School District	Indicate Homestead Yes or No	Indicate Agricultural Yes or No	Indicate Type of Property*	True and Full Valuations: Land Exclusive of Structures and Improvements	Buildings and Other Structures	Machinery Permanently Attached to Real Estate	Total True and Full Value	Assessed Valuations: Rural: Homestead Up to $4,000 20%	Rural: Over $4,000 and Non-Homestead 33⅓%	All Other: Timber Land Class 2a 20%	All Other: Homestead Up to $4,000 25%	All Other: Over $4,000 and Non-Homestead 40%	Machinery Permanently Attached to Real Estate 33⅓%	Total Assessed Value	Total Assessed Value as Equalized by the Board of Review	Final Equalized Value
						Acres	Tenths					Dollars	Dollars	Dollars	Dollars	Dollars	Dollars	Dollars	Dollars	Dollars	Dollars	Dollars	Dollars	Dollars
Nicholas Jr. & Evelyn Mutt																								
Herbert L. & Katherine Lazarus		1 E 100' of N 200' of N 500' of York Lot 2	33	139	29	1.15		#114	No	yes	R													
Arthur J. & Sarah Harris		2 E 150' of N 200' of N 500' of York Lot 2				1.73			No	No	L													
Marcella Tracy		3 W 81' of N 200' of York Lot 2				.91			No	"	L													
William & Mae Williams Christensen		4 E 100' of W 410' of N 200' of York Lot 2				1.15			yes	"	R													
Frank L. & Mona M. Farrington		5 E 100' of W 310' of N 200' of York Lot 2				1.15			No	"	L													
Henry & Edna Zeh		6 E 100' of W 410' of N 500' of York Lot 2							No	"	L		122 added Aug 38									111		
Stanley O. & Marion E. Skinner		7 E 80' of W 390' of N 500' of York Lot 2				.91			No	"	L													
		8 SW¼ of NW¼																						
Op H. Strong		9 W 255' of York Lot 6 less 100'				1.25			No	yes	F													
Earle Vivienne & Helen		10 W 100' of W 255' of York Lot 6				1.25			No	"	F													
		11 NE¼ of SW¼																						
		12 NW¼ of SW¼																						
		13 SW¼ of SW¼																						
		14 SE¼ of SW¼																						
		15																						
		16 NE¼ of SE¼																						
		17 NW¼ of SE¼																						
		18 SW¼ of SE¼																						
		19 SE¼ of SE¼																						
		20																						
						9.50																		

	Sold for Taxes	Valuations by School Districts as Equalized by Department of Taxation: District No. 11 Rate 45.3 Mills	District No. 114 Rate 45.3 Mills	District No. 115 Rate 45.3 Mills	District No. 116 Rate 45.3 Mills	District No. ..... Rate ..... Mills	District No. ..... Rate ..... Mills	Tax including State Homestead	State Tax on Non-Homestead 6.12 Mills	Special Taxes	Total Taxes		Paid	When Paid	Number of Receipt	March Settlement 1960	June Settlement 1960	Penalty	November Settlement 1960	Penalty	Collections to First Monday in January 1961	Penalty	Delinquent on First Monday in January 1961	Total Delinquent Tax and Penalty	Remarks
		Dollars	Dollars	Dollars	Dollars	Dollars	Dollars	$ cts.	$ cts.	$ cts.	$ cts.			Month Day Year		$ cts.	$ cts.	$ cts.	$ cts.	$ cts.	$ cts.	$ cts.	$ cts.	$ cts.	
1			20					5.02	12		5.14	1	PAID IN FULL	MAY 13 1960	7730		5.14								8757
2					76			20.96	48		21.44	2	PAID IN FULL	APR 29 1960	6411		21.44								8750
3					108			29.78	68		30.46	3	PAID IN FULL	MAY 13 1960	7687		30.46								8851
4					H 55			15.16			15.16	4	PAID IN FULL	MAY 20 1960	8025		15.16								8948
5					73			20.12	46		20.58	5	PAID IN FULL	MAY 4 1960	6641		20.58								8755
6					111			30.60	70		31.30	6	PAID IN FULL	MAY 3 1960	6551		31.30								8054
7					92			25.36	58		25.94	7	1st Half Paid	MAY 31 1960	9535		12.97					12.97	PL 1.29		8949
8												8													
9			11					2.76	6		2.82	9	PAID IN FULL	MAY 21 1960	8872		2.82								8724
10			11					2.76	6		2.82	10	PAID IN FULL	MAY 3 1960	6552		2.82								8776
11												11													
12												12													
13												13													
14												14													
15												15													
16												16													
17												17													
18												18													
19												19													
20												20													
			42		H 55 = 55 460 = 502 515 = 557			141.98 10.54 152.52	3.14		155.66						142.68						12.97		

Comp. Districts | Lime Comp. | Ponto Point | Hogans Beach | Bat Shore | Ada Plat

Assessment Roll and Tax List of Real Property in the Town of Pente Lake, Cass County, Minnesota, for Taxes for the Year 1959.

Form 3CD

* Indicate Type of Property: R-Residential, C-Commercial, I-Industrial, U-Utility, F-Farm, L-Lakeshore, T-Timber, M-Mineral

	In Whose Name Assessed	To Whom Transferred	Description of Property: Subdivision	Sec. or Lot	Town or Block	Rg.	Number of Acres of Land: Acres	Tenths	No. School District	Indicate Homestead Yes or No	Indicate Agricultural Yes or No	Indicate Type Property*	True and Full Valuations: Land Exclusive of Structures and Improvements (Dollars)	Buildings and Other Structures (Dollars)	Machinery Permanently Attached to Real Estate (Dollars)	Total True and Full Value (Dollars)	Assessed Valuations: Rural: Homestead Up to $4,000 20% (Dollars)	Rural: Over $4,000 and Non-Homestead 33⅓% (Dollars)	Rural: Timber Land Class 3a 20% (Dollars)	All Other: Homestead Up to $4,000 25% (Dollars)	All Other: Over $4,000 and Non-Homestead 40% (Dollars)	All Other: Machinery Permanently Attached to Real Estate 33⅓% (Dollars)	Total Assessed Value (Dollars)	Total Assessed Value as Equalized by the Board of Review (Dollars)	Final Equalized Value (Dollars)
1	James H. + Sylvia B. Fullerton		NE¼ of NE¼	34	141	29	40		114	No	Yes	R													
2	" " "		NW¼ of NE¼				40			No	"	"													
3	Clayton E. + Ada O. Peterson		SW¼ of NE¼				40			No	"	"													
4	" " "		SE¼ of NE¼				40			No	"	"													
5																									
6	Daniel M. + Gaylord M. Brolette		NE¼ of NW¼				40			No	No	L													
7	Matt L. + Lucille Horsting		NW¼ of NW¼				40			L	No	L													
8	Dan + Olive Alexander	See yoder	SW¼ of NW¼				40			No	Yes	F													
9	" " "		SE¼ of NW¼ less N100'				36.97			No	No	L													
10	William E. + Flora B. Anderson		N100' of S1/4 of N1/4				3.03			No	Yes	F													
11	" " "		NE¼ of SW¼				40			Yes	"	"													
12	" " "		NW¼ of SW¼				40			Yes	No	R													
13	State of Minnesota		SW¼ of SW¼																						
14	State of Minnesota		~~SE¼ of SW¼~~ Govt Lots 3																						
15																									
16	Clayton E. + Ada O. Peterson		~~NW¼ of NW¼~~ Govt Lot 1				15.20			No	Yes	F													
17	Red River Lumber Co.		~~NW¼ of NW¼~~ Govt Lot 2				25.30			No	"	F													
18			SW¼ of SW¼																						
19			SE¼ of SW¼																						
20																									
							440.50																		

Cass County, Minnesota, for Taxes for the Year 1959.

	Sold for Taxes	Valuations by School Districts as Equalized by Department of Taxation: District No. 114 Rate 22.5 Mills	District No. 114 Rate 22.5 Mills	District No. 114 Rate 22.5 Mills	Tax including State Homestead (Mills)	State Tax on Non-Homestead 6.2 Mills	Special Taxes	Total Taxes		Paid	When Paid (Month Day Year)	Number of Receipt	March Settlement 1960	June Settlement 1960	Penalty	November Settlement 1960	Penalty	Collections to First Monday in January 1961	Penalty	Delinquent on First Monday in January 1961	Total Delinquent Tax and Penalty	Remarks
1		35			878	22		900	1	PAID IN FULL	MAY 4 1960	6640		900								8768
2		65			1630	40		1670	2	PAID IN FULL	MAY 4 1960			1670								"
3		54			1354	34		1388	3	PAID IN FULL	MAY 12 1960	7693		1388								8770
4		47			1178	30		1208	4	PAID IN FULL	MAY 12 1960			1208								"
5									5													
6			15		414	10		424	6	PAID IN FULL	MAY 19 1960	7721		424								
7			H 122		3364			3364	7	PAID IN FULL	MAY 26 1960	10042		3364								
8		54			1354	34		1388	8	PAID IN FULL	MAY 10 1960			1388								8769
9			127		3502	80		3582	9	PAID IN FULL	MAY 10 1960	3511		3582								"
10		7			176			176	10	2nd HALF PAID	OCT 10 1960			88								8771
11		H 35			878			878	11	1st HALF PAID	MAY 12 1960	7699		439		1520						"
12			H 72		1486			1486	12	2nd HALF PAID	OCT 10 1960	14831		993								"
13									13													
14									14													
15									15													
16		22			552	14		566	16	PAID IN FULL	MAY 12 1960	7693		566								8772
17		72			1806	44		1850	17	PAID IN FULL	MAY 27 1960	9078		1850								
18									18													
19									19													
20									20													
		H 35	H 194	229	4266																	
		352	142	498	4806	308		19380						19872		1520						
		387	336	727	19072																	

Camp Ranchette
Kime Camp
Pente Point
Sq. Lake Resort
Sut Shore
Ada Pine

Assessment Roll and Tax List of Real Property in the Town of Pente Lake, Cass County, Minnesota, for Taxes for the Year 1959.

Form 3CD

* Indicate Type of Property: R-Residential, C-Commercial, I-Industrial, U-Utility, F-Farm, L-Lakeshore, T-Timber, M-Mineral

	IN WHOSE NAME ASSESSED	TO WHOM TRANSFERRED	DESCRIPTION OF PROPERTY: SUBDIVISION	Sec. or Lot	Town or Block	Rng.	Number of Acres of Land: Acres	100ths	No. School District	Indicate Homestead Tax or No	Indicate Agricultural Tax or No	Indicate Type Property	TRUE AND FULL VALUATIONS: LAND Exclusive of Structures and Improvements	BUILDINGS and Other Structures	MACHINERY Permanently Attached to Real Estate	TOTAL True and Full Value	ASSESSED VALUATIONS: RURAL: Homestead Up to $4,000 20%	RURAL: Over $4,000 and Non-Homestead 33⅓%	ALL OTHER: Timber Land Class 3a 20%	ALL OTHER: Homestead Up to $4,000 25%	ALL OTHER: Over $4,000 and Non-Homestead 40%	ALL OTHER: MACHINERY Permanently Attached to Real Estate 33⅓%	TOTAL ASSESSED VALUE	Total Assessed Value as Equalized by the Board of Review	FINAL EQUALIZED VALUE	REMARKS
							Acres	100ths					Dollars	Dollars	Dollars	Dollars	Dollars	Dollars	Dollars	Dollars	Dollars	Dollars	Dollars	Dollars	Dollars	
1	State of Minnesota		N E ¼ of N E ¼	25	139	24			#114																	
2	State of Minnesota		N W ¼ of N E ¼																							
3	State of Minnesota		S W ¼ of N E ¼																							
4	State of Minnesota		S E ¼ of N E ¼																							
5																										
6	State of Minnesota		N E ¼ of N W ¼																							
7	State of Minnesota		N W ¼ of N W ¼																							
8	State of Minnesota		S W ¼ of N W ¼																							
9	State of Minnesota		S E ¼ of N W ¼																							
10																										
11	State of Minnesota		N E ¼ of S W ¼																							
12	State of Minnesota		N W ¼ of S W ¼																							
13	State of Minnesota		S W ¼ of S W ¼																							
14	State of Minnesota		S E ¼ of S W ¼																							
15																										
16	State of Minnesota		N E ¼ of S E ¼																							
17	State of Minnesota		N W ¼ of S E ¼																							
18	State of Minnesota		S W ¼ of S E ¼																							
19	State of Minnesota		S E ¼ of S E ¼																							
20																										

	SOLD FOR TAXES	VALUATIONS BY SCHOOL DISTRICTS AS EQUALIZED BY DEPARTMENT OF TAXATION: District No. ..... Rate ..... Mills	District No. ..... Rate ..... Mills	District No. ..... Rate ..... Mills	District No. ..... Rate ..... Mills	District No. ..... Rate ..... Mills	District No. ..... Rate ..... Mills	Tax including State Homestead ..... Mills	State Tax on Non-Homestead ..... Mills	SPECIAL TAXES	TOTAL TAXES		PAID	WHEN PAID: Month	Day	Year	Number of Receipt	March Settlement 1960	June Settlement 1960	Penalty	November Settlement 1960	Penalty	Collections to First Monday in January 1961	Penalty	Delinquent on First Monday in January 1961	Total Delinquent Tax and Penalty	REMARKS
		Dollars	Dollars	Dollars	Dollars	Dollars	Dollars	$ cts	$ cts.	$ cts.	$ cts.							$ cts.	$ cts	$ cts.	$ cts.	$ cts.	$ cts.	$ cts.	$ cts.	$ cts.	
1												1															
2												2															
3												3															
4												4															
5												5															
6												6															
7												7															
8												8															
9												9															
10												10															
11												11															
12												12															
13												13															
14												14															
15												15															
16												16															
17												17															
18												18															
19												19															
20												20															

Camp Blanche | Elms Camp | Foto Point | Sagatoo Beach | East Shore | Ada Plat

Assessment Roll and Tax List of Real Property in the Town of Leech Lake, Cass County, Minnesota, for Taxes for the Year 1959.

Form 5CD

* Indicate Type of Property: R-Residential, C-Commercial, I-Industrial, U-Utility, F-Farm, L-Lakeshore, T-Timber, M-Mineral

	In Whose Name Assessed	To Whom Transferred	Description of Property: Subdivision	Sec. or Lot	Town or Block	Rng.	Number of Acres of Land: Acres	100ths	No. School District	Indicate Homestead Tax or No	Indicate Agricultural Tax or No	Indicate Type of Property*	True and Full Valuations: Land Exclusive of Structures and Improvements (Dollars)	Buildings and Other Structures (Dollars)	Machinery Permanently Attached to Real Estate (Dollars)	Total True and Full Value (Dollars)	Assessed Valuations: Rural: Homestead Up to $4,000 20% (Dollars)	Rural: Over $4,000 and Non-Homestead 33⅓% (Dollars)	All Other: Timber Land Class 3c 20% (Dollars)	All Other: Homestead Up to $4,000 25% (Dollars)	All Other: Over $4,000 and Non-Homestead 40% (Dollars)	All Other: Machinery Permanently Attached to Real Estate 33⅓% (Dollars)	Total Assessed Value (Dollars)	Total Assessed Value as Equalized by the Board of Review (Dollars)	Final Equalized Value (Dollars)
1	State of Minnesota		NE¼ of NE¼	36	139	29			#114																
2	State of Minnesota		NW¼ of NE¼																						
3	State of Minnesota		SW¼ of NE¼																						
4	State of Minnesota		SE¼ of NE¼																						
5																									
6	State of Minnesota		NE¼ of NW¼																						
7	State of Minnesota		NW¼ of NW¼																						
8	State of Minnesota		SW¼ of NW¼																						
9	State of Minnesota		SE¼ of NW¼																						
10																									
11	State of Minnesota		NE¼ of SW¼																						
12	State of Minnesota		NW¼ of SW¼																						
13	State of Minnesota		SW¼ of SW¼ Block Lot 1																						
14	Harry & Hilda Burk		SE¼ of SW¼				40			1960	1960	R													
15																									
16	Jerome Eibes		NE¼ of SE¼				40			1960	1960	F													
17	State of Minnesota		NW¼ of SE¼																						
18	Harry & Hilda Burk		SW¼ of SE¼				40			1960	1960	S			350	1960 Assessed by J.B.							H 106		
19	" " "		SE¼ of SE¼				40			1960	1960	S											H 36		
20																									
							160																		

Cass County, Minnesota, for Taxes for the Year 1959.

	Sold for Taxes	Valuations by School Districts as Equalized by Department of Taxation: District No. ..... Rate ..... Mills	District No. ..... Rate ..... Mills	District No. ..... Rate ..... Mills	District No. ..... Rate ..... Mills	District No. ..... Rate ..... Mills	District No. ..... Rate ..... Mills	Tax including State Homestead ..... Mills	State Tax on Non-Homestead ..... Mills	Special Taxes	Total Taxes	Paid	When Paid: Month	Day	Year	Number of Receipt	March Settlement 1960	June Settlement 1960	Penalty	November Settlement 1960	Penalty	Collections to First Monday in January 1961	Penalty	Delinquent on First Monday in January 1961	Total Delinquent Tax and Penalty	Remarks
		Dollars	Dollars	Dollars	Dollars	Dollars	Dollars	$ cts.	$ cts.	$ cts.	$ cts.						$ cts.	$ cts.	$ cts.	$ cts.	$ cts.	$ cts.	$ cts.	$ cts.	$ cts.	
1																										
2																										
3																										
4																										
5																										
6																										
7																										
8																										
9																										
10																										
11																										
12																										
13																										
14		H 36						402			402	Balance Paid Part Paid	OCT 31 MAY 20	1960 1960	15471 3030			4 52		4 50						8766
15																										
16		H 63						1580			1580	PAID IN FULL	MAY 19	1960	9731			1580								8767
17																										
18		H 106						2658			2658	Balance Paid Part Paid	OCT 31 MAY 20	1960 1960	15471											8766
19		H 36						902			902	Balance Paid Part Paid	OCT 31 MAY 20	1960 1960	3030			18 10		17 50						
20																										
		H 241						6042			6042							38 42		22 00						

Camp Blanche | Kline Camp | Ponto Point | Bay Sugarloaf Beach | East Shore | Ada Point

Assessment Roll and Tax List of Real Property in the _____ of Cass County, Minnesota, for Taxes for the Year 1959.

Form 5CD

* Indicate Type of Property: R-Residential, C-Commercial, I-Indu

	IN WHOSE NAME ASSESSED	TO WHOM TRANSFERRED	DESCRIPTION OF PROPERTY: SUBDIVISION	Sec. or Lot	Town or Block	Rng.	Number of Acres of Land: Acres	100ths	No. School District	Indicate Homestead Tax as No	Indicate Agricultural Tax as No	Indicate Type of Property	TRUE AND FULL VALUATIONS: LAND Exclusive of Structures and Improvements (Dollars)	BUILDINGS and Other Structures (Dollars)	MACHINERY Permanently Attached to Real Estate (Dollars)	TOTAL True and Full Value (Dollars)	RURA: Homestead Up to $1,000 20% (Dollars)	Over $1. and Non Homeste 33⅓% (Dollar
1			N E ¼ of N E ¼															
2			N W ¼ of N E ¼															
3			S W ¼ of N E ¼															
4			S E ¼ of N E ¼															
5																		
6			N E ¼ of N W ¼															
7			N W ¼ of N W ¼															
8			S W ¼ of N W ¼															
9			S E ¼ of N W ¼															
10																		
11			N E ¼ of S W ¼															
12			N W ¼ of S W ¼															
13			S W ¼ of S W ¼															
14			S E ¼ of S W ¼															
15																		
16			N E ¼ of S E ¼															
17			N W ¼ of S E ¼															
18			S W ¼ of S E ¼															
19			S E ¼ of S E ¼															
20																		

	District No. ..... Rate ..... Mills	Tax including State Homestead ..... Mills	State Tax on Non-Homestead ..... Mills	SPECIAL TAXES	TOTAL TAXES	PAID	WHEN PAID: Month	Day	Year	Number of Receipt	March Settlement 1960	June Settlement 1960	Penalty	November Settlement 1960	Penalty	Collections to First Monday in January 1961	Penalty	Delinquent on First Monday in January 1961	Total Delinquent Tax and Penalty	REMARKS
	Dollars	$ cts	$ cts.	$ cts.	$ cts.						$ cts.	$ cts.	$ cts.	$ cts.	$ cts.	$ cts.	$ cts.	$ cts.	$ cts.	
1																				
2																				
3																				
4																				
5																				
6																				
7																				
8																				
9																				
10																				
11																				
12																				
13																				
14																				
15																				
16																				
17																				
18																				
19																				
20																				

PAGES 48 THRU 56 BLANK

Assessment Roll and Tax List of Real Property in the Town of Pinto Lake, Cass County, Minnesota, for Taxes for the Year 1959.

Form SC HILLER-DAVIS CO., MINNEAPOLIS

* Indicate Type of Property: R-Residential, C-Commercial, I-Industrial, U-Utility, F-Farm, L-Lakeshore, T-Timber, M-Mineral

	In Whose Name Assessed	To Whom Transferred	Description of Property: Subdivision	Sec. or Lot	Town or Block	Rng.	Number of Acres of Land: Acres	Mills	No. School District	Indicate Homestead Tax Yes or No	Indicate Agricultural Tax Yes or No	Indicate Type of Property	True and Full Valuations: Land Exclusive of Structures and Improvements (Dollars)	Buildings and Other Structures (Dollars)	Machinery Permanently Attached to Real Estate (Dollars)	Total True and Full Value (Dollars)	Assessed Valuations: Rural: Homestead Up to $4,000 20% (Dollars)	Rural: Over $4,000 and Non-Homestead 33⅓% (Dollars)	All Other: Timber Land Class 3e 20% (Dollars)	All Other: Homestead Up to $4,000 25% (Dollars)	All Other: Over $4,000 and Non-Homestead 40% (Dollars)	All Other: Machinery Permanently Attached to Real Estate 33⅓% (Dollars)	Total Assessed Value (Dollars)	Total Assessed Value as Equalized by the Board of Review (Dollars)	Final Equalized Value (Dollars)
			Camp Blanche All of Govt Lots 3 Sec 31-13 4-29																						
1	Chas. E. + Blanche M. Allmendinger		1 Acre Sec				114	No	No	R															
2	Lawrence Diener		S½ of Blk	1				No	No	R															
3	Lawrence Grace + Calvin Doty		N½ of Sec of Blk	1																					
4	Otto H. + Kate Abeh		S½ of Blk	1	1 Acre S½			yes	yes	T															
5																									
6																									
7																									
8																									
9																									
10																									
11	Thurston H. + Eva Beath (1/2) Henry H. + Myrtle Stultz (1/2)		NW of Lot 4 lying adjacent to Lot 4					No	No	R															
12	Otto H. + Kate Abeh		SW of Lot 4 lying adjacent to Lot 3 + E½ of Lot 4 adjacent to Lot 3 + 3 of Blanche			1		yes	No	R															
13																									
14	~~Charles Doty~~ Blanche M. Allmendinger		Bal of Lot 4 + all lot due					No	yes	T															
15																									
16																									
17																									
18																									
19																									
20																									

Valuations by School Districts as Equalized by Department of Taxation

	Sold for Taxes	District No. ..... Rate ..... Mills	District No. 114 Rate 25.5 Mills	District No. ..... Rate ..... Mills	District No. 114 Rate 25.5 Mills	District No. ..... Rate ..... Mills	District No. ..... Rate ..... Mills	Tax including State Homestead ..... Mills	State Tax on Non-Homestead 6.92 Mills	Special Taxes	Total Taxes	Paid	When Paid (Month Day Year)	Number of Receipt	March Settlement 1960	June Settlement 1960	Penalty	November Settlement 1960	Penalty	Collections to First Monday in January 1961	Penalty	Delinquent on First Monday in January 1961	Total Delinquent Tax and Penalty	Remarks
		Dollars	Dollars	Dollars	Dollars	Dollars	Dollars	$ cts.	$ cts.	$ cts.	$ cts.				$ cts.	$ cts.	$ cts.	$ cts.	$ cts.	$ cts.	$ cts.	$ cts.	$ cts.	
1					20			552	12		564	2nd Half Paid 1st Half Paid	OCT 31 1960 MAY 20 1960	15475 8032		282		282						8262
2					41			1130	26		1156	PAID IN FULL	MAY 12 1960	7689		1156								8262
3																								
4			4	8				200			200	2nd HALF PAID 1st HALF PAID	SEP 26 1960 MAY 18 1960	16458 10891		100		100						8264
5																								
6																								
7																								
8																								
9																								
10																								
11					2			56	2		58	PAID IN FULL MAY 3 1960		6547		58								8263
12					4			110			110	2nd HALF PAID 1st HALF PAID	SEP 26 1960 MAY 18 1960	16458 10891		55 55		55						8264
13																								
14			16					402	10		412	2nd Half Paid 1st Half Paid	OCT 31 1960 MAY 20 1960	15475 8032		206 206		206						8265
15																								
16																								
17																								
18																								
19																								
20																								
			4 8 16 24		4 12 63 79 67 91			602 1848 2450	50		2500					1857		643						

Camp Blanche | Pinto North | Pinto Point | Squaw Beach | East Shore | Ada Bay

Assessment Roll and Tax List of Real Property in the Town of Pentz Lake, Cass County, Minnesota, for Taxes for the Year 1959.

Form SC—MILLER-DAVIS CO., MINNEAPOLIS

Camp Blanchard

* Indicate Type of Property: R-Residential, C-Commercial, I-Industrial, U-Utility, F-Farm, L-Lakeshore, T-Timber, M-Mineral

	In Whose Name Assessed	To Whom Transferred	Description of Property: Subdivision	Sec. or Lot	Town or Block	Rng.	Number of Acres of Land: Acres	100ths	No. School District	Indicate Homestead Tax or No	Indicate Agricultural Tax or No	Indicate Type of Property*	True and Full Valuations: Land Exclusive of Structures and Improvements	Buildings and Other Structures	Machinery Permanently Attached to Real Estate	Total True and Full Value	Assessed Valuations: Rural: Homestead Up to $4,000 20%	Rural: Over $4,000 and Non-Homestead 33⅓%	All Other: Timber Land Class 3a 20%	All Other: Homestead Up to $4,000 25%	All Other: Over $4,000 and Non-Homestead 40%	All Other: Machinery Permanently Attached to Real Estate 33⅓%	Total Assessed Value	Total Assessed Value as Equalized by the Board of Review	Final Equalized Value
							Acres	100ths					Dollars	Dollars	Dollars	Dollars	Dollars	Dollars	Dollars	Dollars	Dollars	Dollars	Dollars	Dollars	Dollars
1	Lehner E. & Blanche M. Mendinger			1	2				114	No	No	R													
2	" " "			2						No	"	"													
3	" " "			3						No	"	"													
4	" " "			4						No	"	"													
5	" " "			5						No	"	"													
6	" " "			6						No	"	"													
7	Lavern, Grace & Gaskin Doty			7						No	"	"													
8	Otto Jr. & Kate Uhl			8						No Tax	"	L													
9																									
10	Harry A. & Myrtle R. Stultz Wint. & Dunkton H. & Iva E. Babb Joint			9	2					No	"	L													
11																									
12	Harry A. & Myrtle R. Stultz & Dunkton H. & Iva E. Babb			1	3					No	"	L													
13																									
14																									
15																									
16																									
17																									
18																									
19																									
20																									

	Sold for Taxes	Valuations by School Districts as Equalized by Department of Taxation: District No. ..... Rate ..... Mills	District No. ..... Rate ..... Mills	District No. ..... Rate ..... Mills	District No. ..... Rate ..... Mills	District No. ..... Rate ..... Mills	District No. ..... Rate ..... Mills	Tax including State Homestead ..... Mills	State Tax on Non-Homestead 12 6.5 Mills	Special Taxes	Total Taxes	Paid: When Paid: Month Day Year	Number of Receipt	March Settlement 1960	June Settlement 1960	Penalty	November Settlement 1960	Penalty	Collections to First Monday in January 1961	Penalty	Delinquent on First Monday in January 1961	Penalty	Total Delinquent Tax and Penalty	Remarks
		Dollars	Dollars	Dollars	Dollars	Dollars	Dollars	$ cts.	$ cts.	$ cts.	$ cts.			$ cts.	$ cts.	$ cts.	$ cts.	$ cts.	$ cts.	$ cts.	$ cts.	$ cts.	$ cts.	
1					24			662	14		676	2nd Half Paid OCT 31 1960 / 1st Half Paid MAY 20 1960			3 38									
2					24			662	14		676	2nd Half Paid OCT 31 1960 / 1st Half Paid MAY 20 1960	15475		3 38									
3					24			662	14		676	2nd Half Paid OCT 31 1960 / 1st Half Paid MAY 20 1960	10832		3 38		32 42							
4					24			662	14		676	2nd Half Paid OCT 31 1960 / 1st Half Paid MAY 20 1960			3 38									
5					110			2034	68		2102	2nd Half Paid OCT 31 1960 / 1st Half Paid MAY 20 1960			15 51									
6					24			662	16		678	2nd Half Paid OCT 31 1960 / 1st Half Paid MAY 20 1960			3 39									
7					118			3254	74		3328	PAID IN FULL MAY 2 1960	6449		33 28									
8					# 139 88			6258	54		6312	2nd HALF PAID SEP 26 1960 / 1st HALF PAID MAY 18 1960	16458 / 10841		31 56		31 56							
9																								
10					276			7610	172		7782	PAID IN FULL MAY 3 1960	6547		77 82									
11																								
12					24			662	16		678	PAID IN FULL MAY 3 1960	6547		6 78									
13																								
14																								
15																								
16																								
17																								
18																								
19																								
20					# 139 726 865			24126	456		24584				121 86		62 98							

Assessment Roll and Tax List of Real Property in the Town of Pento Lake, Cass County, Minnesota, for Taxes for the Year 1959.

Form SC MILLER-DAVIS CO., MINNEAPOLIS

* Indicate Type of Property: R-Residential, C-Commercial, I-Industrial, U-Utility, F-Farm, L-Lakeshore, T-Timber, M-Mineral

	IN WHOSE NAME ASSESSED	TO WHOM TRANSFERRED	DESCRIPTION OF PROPERTY: SUBDIVISION	Sec. or Lot	Town or Block	Rng.	Number of Acres of Land: Acres	100ths	No. School District	Indicate Homestead Tax Year	Indicate Agricultural Tax Year	Indicate Type of Property	TRUE AND FULL VALUATIONS: LAND Exclusive of Structures and Improvements	BUILDINGS and Other Structures	MACHINERY Permanently Attached to Real Estate	TOTAL True and Full Value	ASSESSED VALUATIONS: RURAL: Homestead Up to $4,000 20%	RURAL: Over $4,000 and Non-Homestead 33⅓%	ALL OTHER: Timber Land Class 4c 20%	ALL OTHER: Homestead Up to $4,000 25%	ALL OTHER: Over $4,000 and Non-Homestead 40%	MACHINERY Permanently Attached to Real Estate 33⅓%	TOTAL ASSESSED VALUE	Total Assessed Value as Equalized by the Board of Review	FINAL EQUALIZED VALUE
													Dollars	Dollars	Dollars	Dollars	Dollars	Dollars	Dollars	Dollars	Dollars	Dollars	Dollars	Dollars	Dollars
			Part of Govt. Lot 1 Sec. 16-139-29																						
1	Anna H. & Alexander M. Duff		E. 33' of N. 150' of Govt. Lot 1	1					114	yes	No	R													
2	" " "			1						"	"	L													
3	" " "			2						"	"	"													
4	Helen Marcovitz			3						No	"	"													
5	Lee & Ada R. Chapman & Walter L. Chapman			4						yes	"	"													
6	Jessie & Cornelius Hopink			5						No	"	"													
7	Charles Hardy & Kate Brandon Dougry			6						"	"	"													
8	Florence B. Martin & Mary H. Diers			7						"	"	"													
9	James D. & Ada S. Collinson			8						"	"	"													
10	Robert D. & Roberta Swanson			9						"	"	"													
11	Calvin H. & Alice Muir Schmitt			10						No	"	L													
12	Rose A. Lucas			11						"	"	"													
13	Frederick & Marion H. Page			12						"	"	"													
14	" " "			13						"	"	"													
15	William & Evelyn M. Scanlon			14						"	"	"													
16	Cecelia Geisel			15						No	"	"													
17	Thomas D. & Frances C. Ferguson			16						"	"	"													
18	Paul R. & Frances B. Loomis			17						"	"	"													
19	D. V. Lamberton			18						yes	"	"													
20																									

	VALUATIONS BY SCHOOL DISTRICTS AS EQUALIZED BY DEPARTMENT OF TAXATION: District No. ..... Rate ..... Mills	District No. ..... Rate ..... Mills	District No. ..... Rate ..... Mills	District No. 114 Rate 47.5 Mills	District No. ..... Rate ..... Mills	District No. ..... Rate ..... Mills	SOLD FOR TAXES	Tax including State Homestead ..... Mills	State Tax on Non-Homestead 6.25 Mills	SPECIAL TAXES	TOTAL TAXES		PAID	WHEN PAID: Month Day Year	Number of Receipt	March Settlement 1960	June Settlement 1960	Penalty	November Settlement 1960	Penalty	Collections to First Monday in January 1961	Penalty	Delinquent on First Monday in January 1961	Total Delinquent Tax and Penalty	REMARKS
	Dollars	Dollars	Dollars	Dollars	Dollars	Dollars		$ cts.	$ cts.	$ cts.	$ cts.						$ cts.	$ cts.	$ cts.	$ cts.	$ cts.	$ cts.	$ cts.	$ cts.	
1				H 5				1 38			1 38	1	PAID IN FULL	APR 28 1960			1 38								8994
2				H 73				20 12			20 12	2	PAID IN FULL	APR 28 1960	4765		20 12								9351
3				H 9				2 48			2 48	3	PAID IN FULL	APR 28 1960			2 48								9026
4				67				18 46	42		18 46	4	PAID IN FULL	MAY 31 1960	9545		18 46								8992
5				H 68				18 74			18 74	5	PAID IN FULL	FEB 5 1960	672	18 74									8993
6				110				30 34	68		31 02	6	PAID IN FULL	MAY 27 1960	7889		31 02								9274
7				218				60 10	136		61 46	7	PAID IN FULL	MAY 25 1960	8943		61 46								9000
8				93				25 64	58		26 22	8	PAID IN FULL	FEB 25 1960	4957	26 22									9023
9				163				44 44	102		45 46	9	Bal. PAID IN FULL	SEP 29 1960 / SEP 29 1960	16479 / 11941				45 46	1 38				
10				207				57 08	128		58 36	10	PAID IN FULL	MAY 20 1960	8023		58 36								
11				112				30 88	70		21 58	11										31 58	34 74		10233
12				130				35 84	80		36 64	12	PAID IN FULL	MAY 16 1960	3543		36 64								8992
13				86				23 72	54		24 26	13	PAID IN FULL	MAY 13 1960	7723		24 26								"
14				16				4 42	10		4 52	14	PAID IN FULL	MAY 13 1960			4 52								8997
15				16				4 42	10		4 52	15	PAID IN FULL	MAY 27 1960	9088		4 52								
16				86				23 72	54		24 26	16	PAID IN FULL	MAY 27 1960			24 26								9225
17				89				24 54	56		25 10	17	PAID IN FULL	MAY 2 1960	6444		25 10								8997
18				81				22 34	50		22 84	18	PAID IN FULL	MAY 31 1960	9544		22 84								8992
19				H 48				13 24			13 24	19	PAID IN FULL	MAY 13 1960	7714		13 24								
20												20													
				H 203																					
				14474				46242	918		47160					44 96	34910		45 96			31 58			
				16677																					

Kinne Camp

Kinne Camp Branch

Pento North Shore

Pento Point

Pento Lake

Pento Lake Branch

East Shore

Lake Pine

Form SC MILLER-DAVID CO., MINNEAPOLIS

* Indicate Type of Property: R-Residential, C-Commercial, I-Industrial, U-Utility, F-Farm, L-Lakeshore, T-Timber, M-Mineral

	IN WHOSE NAME ASSESSED	TO WHOM TRANSFERRED	DESCRIPTION OF PROPERTY: SUBDIVISION	Sec. or Lot	Town or Block	Rg.	Number of Acres of Land: Acres	100ths	Sec. School District	Indicate Homestead Tax or No	Indicate Agricultural Tax or No	Indicate Type of Property*	TRUE AND FULL VALUATIONS: LAND Exclusive of Structures and Improvements (Dollars)	BUILDINGS and Other Structures (Dollars)	MACHINERY Permanently Attached to Real Estate (Dollars)	TOTAL True and Full Value (Dollars)	ASSESSED VALUATIONS: RURAL: Homestead Up to $4,000 20% (Dollars)	RURAL: Over $4,000 and Non-Homestead 33⅓% (Dollars)	ALL OTHER: Timber Land Class 3c 20% (Dollars)	ALL OTHER: Homestead Up to $4,000 25% (Dollars)	ALL OTHER: Over $4,000 and Non-Homestead 40% (Dollars)	ALL OTHER: MACHINERY Permanently Attached to Real Estate 33⅓% (Dollars)	TOTAL ASSESSED VALUE (Dollars)	Total Assessed Value as Equalized by the Board of Review (Dollars)	FINAL EQUALIZED VALUE (Dollars)
			(Lots 3 & 4 Sec 9-139-29)						114																
1	Geo. J. Schotter			1	1				7	No	No	L													
2	" "			2						"	"	"													
3	" "			3						"	"	"													
4	" "			4						"	"	"													
5	" "			5						"	"	"													
6	" "			6						"	"	"													
7	" "			7						"	"	"													
8	" "			8						"	"	"													
9																									
10																									
11																									
12																									
13																									
14																									
15																									
16																									
17																									
18																									
19																									
20																									

	SOLD FOR TAXES	VALUATIONS BY SCHOOL DISTRICTS AS EQUALIZED BY DEPARTMENT OF TAXATION: District No. ..... Rate ..... Mills (Dollars)	District No. ..... Rate ..... Mills (Dollars)	District No. 114 Rate 112.5 Mills (Dollars)	District No. ..... Rate ..... Mills (Dollars)	District No. ..... Rate ..... Mills (Dollars)	District No. ..... Rate ..... Mills (Dollars)	Tax including State Homestead ..... Mills ($ cts.)	State Tax on Non-Homestead 6.4 Mills ($ cts.)	SPECIAL TAXES ($ cts.)	TOTAL TAXES ($ cts.)		PAID	WHEN PAID: Month Day Year	Number of Receipt	March Settlement 1960 ($ cts.)	June Settlement 1960 ($ cts.)	Penalty ($ cts.)	November Settlement 1960 ($ cts.)	Penalty ($ cts.)	Collections to First Monday in January 1961 ($ cts.)	Penalty ($ cts.)	Delinquent on First Monday in January 1961 ($ cts.)	Total Delinquent Tax and Penalty ($ cts.)	REMARKS
1				14			386	8		394	1	PAID IN FULL	MAY 31 1960												8962
2				14			386	8		394	2	PAID IN FULL	MAY 31 1960												
3				14			386	8		394	3	PAID IN FULL	MAY 31 1960												
4				14			386	8		394	4	PAID IN FULL	MAY 31 1960												
5				14			386	8		394	5	PAID IN FULL	MAY 31 1960	4338		3/52									
6				14			386	8		394	6	PAID IN FULL	MAY 31 1960												
7				14			386	8		394	7	PAID IN FULL	MAY 31 1960												
8				14			386	8		394	8	PAID IN FULL	MAY 31 1960												
9											9														
10											10														
11											11														
12											12														
13											13														
14											14														
15											15														
16											16														
17											17														
18											18														
19											19														
20											20														
				112			3088	64		3152						3152									

Cass County
Kimo Camp
Pointe Point
Pointe North Shore
Snodgrass 1st Addn
Dog Hagenes Beach
East Shore
Adm Plat

Assessment Roll and Tax List of Real Property in the Town of Ponto Point, Cass County, Minnesota, for Taxes for the Year 1959.

Form SC — MILLER-DAVIS CO., MINNEAPOLIS

* Indicate Type of Property: R-Residential, C-Commercial, I-Industrial, U-Utility, F-Farm, L-Lakeshore, T-Timber, M-Mineral

	In Whose Name Assessed	To Whom Transferred		Description of Property: Subdivision	Sec. or Lot	Town or Block	Rg.	Number of Acres of Land (Acres / 100ths)	No. School District	Indicate Homestead Tax No Yes	Indicate Agricultural Tax No Yes	Type Property*	True and Full Valuations: Land Exclusive of Structures and Improvements (Dollars)	Buildings and Other Structures (Dollars)	Machinery Permanently Attached to Real Estate (Dollars)	Total True and Full Value (Dollars)	Assessed Valuations — Rural: Homestead Up to $4,000 20% (Dollars)	Rural: Over $4,000 and Non-Homestead 33⅓% (Dollars)	All Other: Timber Land Class 2a 20% (Dollars)	All Other: Homestead Up to $4,000 25% (Dollars)	All Other: Over $4,000 and Non-Homestead 40% (Dollars)	All Other: Machinery Permanently Attached to Real Estate 33⅓% (Dollars)	Total Assessed Value (Dollars)	Total Assessed Value as Equalized by the Board of Review (Dollars)	Final Equalized Value (Dollars)
	Kate Miller		1		1	2			#114	No		L													
	Charles W. Miller		2		2				"	"		"													
	Max E. Schotter		3		3				"	"		"													
	" "		4		4				"	"		"													
	" "		5		5				"	"		"													
	George J. Schotter		6		6				No	"		L													
	" "		7		7				"	"		"													
	Kenneth B. Schotter		8		8				"	"		"													
	" "		9		9				"	"		"													
	Edward & Margaret Fullgraf		10		10				Yes	"		"													
	C.T. & Lucy Sargent		11		11				No	"		L													
	" " "		12	S½ of	12				"	"		"													
	Sterling F. Sargent & Lelian Busby		13	N½ of	12				"	"		"													
	" " " "		14		13				"	"		"													
	Guy B. & Blanche A. Williams		15		14				"	"		"													
	" " "		16		15 lies N 25'				No	"		L													
	Delos B. & Juanita M. Sargent		17	N 25'	15				Yes	No		R													
	" " "		18		16				No	"		L													
	Hiburn N. & Earl William Gustafson		19		N lies S 47'				Yes	"		L													
	Delos & Juanita M. Sargent		20	S. 47' of	17																				

	Sold for Taxes	Valuations by School Districts as Equalized by Department of Taxation: District No. ..... Rate ..... Mills	District No. ..... Rate ..... Mills	District No. 114 Rate 95.12 Mills	District No. ..... Rate ..... Mills	District No. ..... Rate ..... Mills	Tax including State Homestead ..... Mills	State Tax on Non-Homestead 6.72 ..... Mills	Special Taxes	Total Taxes		Paid	When Paid (Month Day Year)	Number of Receipt	March Settlement 1960	June Settlement 1960	Penalty	November Settlement 1960	Penalty	Collections to First Monday in January 1961	Penalty	Delinquent as First Monday in January 1961	Total Delinquent Tax and Penalty	Remarks
		Dollars	Dollars	Dollars	Dollars	Dollars	$ cts.	$ cts.	$ cts.	$ cts.					$ cts.	$ cts.	$ cts.	$ cts.	$ cts.	$ cts.	$ cts.	$ cts.	$ cts.	
1				82			2260	52		2312	1	PAID IN FULL	FEB 15 1960	954	33 125									
2				14			386	10		396	2	PAID IN FULL	FEB 15 1960		3 96									
3				14			386	8		394	3	PAID IN FULL	MAY 18 1960	4885		11 82								
4				14			386	8		394	4	PAID IN FULL	MAY 18 1960											
5				14			386	8		394	5	PAID IN FULL	MAY 18 1960											
6				14			386	8		394	6	PAID IN FULL	MAY 31 1960			394								
7				14			386	8		394	7	PAID IN FULL	MAY 31 1960	9538		394								
8				14			386	8		394	8	PAID IN FULL	MAY 31 1960			394								
9				14			386	8		394	9	PAID IN FULL	MAY 31 1960	7537		394								
10				H 37			1020			1020	10	PAID IN FULL	MAY 16 1960	6743		18 20								
11				65			1792	40		1832	11	PAID IN FULL	MAY 5 1960			18 32								
12				8			220	4		224	12	PAID IN FULL	MAY 5 1960			2 24								
13				8			220	6		226	13	PAID IN FULL	MAY 5 1960	3284		2 26								
14				126			3474	78		3552	14	PAID IN FULL	MAY 5 1960			35 52								
15				75			2068	46		2114	15	PAID IN FULL	APR 28 1960	6389		21 14								
16				14			386	10		396	16	PAID IN FULL	APR 28 1960			3 96								
17											17													
18				H 130			3584			3584	18	PAID IN FULL	MAR 29 1960	4499		35 84								
19				128			3530	80		3610	19	PAID IN FULL	MAR 29 1960	4498		36 10								
20				H 3			82			82	20	PAID IN FULL	MAR 29 1960	4499		82								
				H 170																				
				613																				
				788			21724	382		22106					37 05	192 96								

Assessment Roll and Tax List of Real Property in the Town of Ponto Lake, Cass County, Minnesota, for Taxes for the Year 1959.

Form SC MILLER-DAVIS CO., MINNEAPOLIS

* Indicate Type of Property: R-Residential, C-Commercial, I-Industrial, U-Utility, F-Farm, L-Lakeshore, T-Timber, M-Mineral

	Name	Description of Property: Subdivision	Sec. Lot	Town Block	Rng.	Number of Acres of Land: Acres	100ths	No. School District	Indicate Homestead Tax	Indicate Agricultural Tax	Indicate Type of Prop.	True and Full Valuations: Land Exclusive of Structures and Improvements	Buildings and Other Structures	Machinery Permanently Attached to Real Estate	Total True and Full Value	Assessed Valuations: Rural: Homestead Up to $4,000 20%	Rural: Over $4,000 and Non-Homestead 33⅓%	All Other: Timber Land Class 2c 20%	All Other: Homestead Up to $4,000 25%	All Other: Over $4,000 and Non-Homestead 40%	Machinery Permanently Attached to Real Estate 33⅓%	Total Assessed Value	Total Assessed Value as Equalized by the Board of Review	Final Equalized Value	Sold for Taxes	Validations by School Districts as Equalized by Department of Taxation: District No. / Rate ... Mills	Tax including State Homestead ... Mills	State Tax on Non-Homestead 6.22 Mills	Special Taxes	Total Taxes	Paid	When Paid: Month Day Year	Number of Receipt	March Settlement 1960	June Settlement 1960	Penalty	November Settlement 1960	Penalty	Collections to First Monday in January 1961	Penalty	Delinquent on First Monday in January 1961	Total Delinquent Tax and Penalty	Remarks
		Ponto Pt.				Acres						Dollars	Dollars	Dollars	Dollars	Dollars	Dollars	Dollars	Dollars	Dollars	Dollars	Dollars	Dollars	Dollars		Dollars	$ cts.	$ cts.	$ cts.	$ cts.				$ cts.	$ cts.	$ cts.	$ cts.	$ cts.	$ cts.	$ cts.	$ cts.		
1	Milbur H. & Pearl William Hutchison		18	2				114	no	no	L.															14	3.86	8		3.94	PAID IN FULL	MAR 23 1960	4493		3.94								8962
2	George J. Schotten	Outlot a		2					no	no	L.															77	21.24	48		21.72	PAID IN FULL	MAY 31 1960	9338		21.72								8963
3																																											
4																																											
5																																											
6																																											
7																																											
8																																											
9																																											
10																																											
11																																											
12																																											
13																																											
14																																											
15																																											
16																																											
17																																											
18																																											
19																																											
20																										91	25.10	56		25.66					25.66									

Assessment Roll and Tax List of Real Property in the Town of Pine Lake, Cass County, Minnesota, for Taxes for the Year 1959.

Form 5C — MILLER-DAVIS CO., MINNEAPOLIS

* Indicate Type of Property: R-Residential, C-Commercial, I-Industrial, U-Utility, F-Farm, L-Lakeshore, T-Timber, M-Mineral

In Whose Name Assessed	To Whose Transferred	Description of Property: Subdivision	Sec. or Lot	Town or Block	Rng.	Number of Acres of Land: Acres	Tenths	No. School District	Indicate Homestead Yes or No	Indicate Agricultural Yes or No	Indicate Type* Property	True and Full Valuations: Land Exclusive of Structures and Improvements	Buildings and Other Structures	Machinery Permanently Attached to Real Estate	Total True and Full Value	Assessed Valuations: Rural: Homestead Up to $1,000 20%	Rural: Over $1,000 and Non-Homestead 33⅓%	All Other: Timber Land Class 3c 20%	All Other: Homestead Up to $1,000 25%	All Other: Over $1,000 and Non-Homestead 40%	All Other: Machinery Permanently Attached to Real Estate 33⅓%	Total Assessed Value	Total Assessed Value as Equalized by the Board of Review	Final Equalized Value
		Nisbanes Beach										Dollars	Dollars	Dollars	Dollars	Dollars	Dollars	Dollars	Dollars	Dollars	Dollars	Dollars	Dollars	Dollars
Arthur O. & Luella R. Anderson		1	1					114	Yes	No	L													
" " "		2	2						"	"	R													
" " "		3	3						"	"	L													
" " "		4	4						No	"	C													
" " "		5	5						Yes	"	R													
John & Marie Ulmann		6	6						No	"	L													
~~Arthur O. & Luella R. Anderson~~		7	7						Yes	"	R													
" " "		8	8						"	"	L													
Arthur O. & Luella R. Anderson		9	9						No	"	C													
" " "		10	10						Yes	"	R													
" " "		11	11						No	"	C													
" " "		12	12						Yes	"	L													
" " "		13	13						No	"	C													
" " "		14	14						Yes	"	L													
" " "		15	15						No	"	"													
" " "		16	16						Yes	"	L													
" " "		17	17						No	"	"													
" " "		18	18						Yes	"	"													
" " "		19	19						No	"	"													
" " "		20	20						No	"	"													

Sold for Taxes	Validations by School Districts as Equalized by Department of Taxation: District No. ..... Rate ..... Mills	District No. ..... Rate ..... Mills	District No. ..... Rate ..... Mills	District No. 114 Rate 22.2 Mills	District No. ..... Rate ..... Mills	District No. ..... Rate ..... Mills	Tax including State Homestead	State Tax on Non-Homestead 6.22 Mills	Special Taxes	Total Taxes	Receipt No.	Paid	When Paid: Month	Day	Year	Number of Receipt	March Settlement 1960	June Settlement 1960	Penalty	November Settlement 1960	Penalty	Collections to First Monday in January 1961	Penalty	Delinquent on First Monday in January 1961	Total Delinquent Tax and Penalty	Remarks
	Dollars	Dollars	Dollars	Dollars	Dollars	Dollars	$ cts.	$ cts.	$ cts.	$ cts.							$ cts.	$ cts.	$ cts.	$ cts.	$ cts.	$ cts.	$ cts.	$ cts.	$ cts.	
				H 6			1 66			1 66	1	PAID IN FULL	MAY	3	1960			1 66								8763
				R 146			40 26			40 26	2	PAID IN FULL	MAY	3	1960			40 26								"
				H 9			2 48			2 48	3	PAID IN FULL	MAY	3	1960	6549		2 48								"
				47			12 46	30		13 26	4	PAID IN FULL	MAY	3	1960			13 26								"
				H 9			2 48			2 48	5	PAID IN FULL	MAY	3	1960			2 48								"
				51			14 06	32		14 38	6	PAID IN FULL	MAY	18	1960	11 874		14 38								8791
				H 9			2 48			2 48	7	PAID IN FULL	MAY	3	1960			2 48								8792
				H 9			2 48			2 48	8	PAID IN FULL	MAY	3	1960			2 48								"
				58			16 00	36		16 36	9	PAID IN FULL	MAY	3	1960			16 36								"
				H 9			2 48			2 48	10	PAID IN FULL	MAY	3	1960			2 48								"
				56			15 44	34		15 78	11	PAID IN FULL	MAY	3	1960			15 78								"
				H 9			2 48			2 48	12	PAID IN FULL	MAY	3	1960	6549		2 48								"
				54			14 88	34		15 22	13	PAID IN FULL	MAY	3	1960			15 22								"
				H 9			2 48			2 48	14	PAID IN FULL	MAY	3	1960			2 48								"
				67			18 48	42		18 90	15	PAID IN FULL	MAY	3	1960			18 90								"
				H 9			2 48			2 48	16	PAID IN FULL	MAY	3	1960			2 48								"
				67			18 48	42		18 90	17	PAID IN FULL	MAY	3	1960			18 90								"
				H 9			2 48			2 48	18	PAID IN FULL	MAY	3	1960			2 48								"
				56			15 44	34		15 78	19	PAID IN FULL	MAY	3	1960			15 78								"
				56			15 44	34		15 78	20	PAID IN FULL	MAY	3	1960			15 78								"
				H 233														228 60								
				519			205 42	318		208 60																
				745																						

Assessment Roll and Tax List of Real Property in the Dixon of Pente Lake, Cass County, Minnesota, for Taxes for the Year 1959.

Form SC MILLER-DAVIS CO., MINNEAPOLIS

* Indicate Type of Property: R-Residential, C-Commercial, I-Industrial, U-Utility, F-Farm, L-Lakeshore, T-Timber, M-Mineral

	IN WHOSE NAME ASSESSED	TO WHOM TRANSFERRED	DESCRIPTION OF PROPERTY: SUBDIVISION	Sec. or Lot	Town or Block	Rng.	Number of Acres of Land: Acres	100ths	No. School Districts	Indicate Homestead Tax or No	Indicate Agricultural Tax or No	Indicate Type of Property*	TRUE AND FULL VALUATIONS: LAND Exclusive of Structures and Improvements	BUILDINGS and Other Structures	MACHINERY Permanently Attached to Real Estate	TOTAL True and Full Value	ASSESSED VALUATIONS: RURAL: Homestead Up to $4,000 20%	RURAL: Over $4,000 and Non-Homestead 33⅓%	ALL OTHER: Timber Land Class 3e 20%	ALL OTHER: Homestead Up to $4,000 25%	ALL OTHER: Over $4,000 and Non-Homestead 40%	MACHINERY Permanently Attached to Real Estate 33⅓%	TOTAL ASSESSED VALUE	Total Assessed Value as Equalized by the Board of Review	FINAL EQUALIZED VALUE
			Napanee Beach										Dollars	Dollars	Dollars	Dollars	Dollars	Dollars	Dollars	Dollars	Dollars	Dollars	Dollars	Dollars	Dollars
1	Arthur O. & Luella R. Anderson			21					114	No	No	R													
2	" " "			22						No	No	R													
3																									
4																									
5																									
6																									
7																									
8																									
9																									
10																									
11																									
12																									
13																									
14																									
15																									
16																									
17																									
18																									
19																									
20																									

	SOLD FOR TAXES	VALUATIONS BY SCHOOL DISTRICTS AS EQUALIZED BY DEPARTMENT OF TAXATION: District No. ..... Rate ..... Mills	District No. ..... Rate ..... Mills	District No. ..... Rate ..... Mills	District No. 114 Rate 23.5 Mills	District No. ..... Rate ..... Mills	District No. ..... Rate ..... Mills	Tax Including State Homestead ..... Mills $ cts.	State Tax on Non-Homestead 6.2 Mills $ cts.	SPECIAL TAXES $ cts.	TOTAL TAXES $ cts.	PAID	WHEN PAID Month Day Year	Number of Receipt	March Settlement 1960 $ cts.	June Settlement 1960 $ cts.	Penalty $ cts.	November Settlement 1960 $ cts.	Penalty $ cts.	Collections to First Monday in January 1961 $ cts.	Penalty $ cts.	Delinquent on First Monday in January 1961 $ cts.	Total Delinquent Tax and Penalty $ cts.	REMARKS
1					49			13 52	30		13 82	1	PAID IN FULL	MAY 3 1960	6549	13 82								5762
2					56			15 44	34		15 78	2	PAID IN FULL	MAY 3 1960		15 78								"
3												3												
4												4												
5												5												
6												6												
7												7												
8												8												
9												9												
10												10												
11												11												
12												12												
13												13												
14												14												
15												15												
16												16												
17												17												
18												18												
19												19												
20												20												
					105			2846	64		2960					22 00								

Assessment Roll and Tax List of Real Property in the Town of Ponto Lake, Cass County, Minnesota, for Taxes for the Year 1959.

Form 5C—MILLER-DAVIS CO., MINNEAPOLIS

* Indicate Type of Property: R-Residential, C-Commercial, I-Industrial, U-Utility, F-Farm, L-Lakeshore, T-Timber, M-Mineral

	Name	Sec. or Lot	Town or Block	Rg.	Acres	100ths	No. School District	Indicate Homestead Tax or No	Indicate Agricultural Tax or No	Indicate Type of Property	Land Exclusive of Structures and Improvements	Buildings and Other Structures	Machinery Permanently Attached to Real Estate	Total True and Full Value	Rural: Homestead Up to $4,000 20%	Rural: Over $4,000 and Non-Homestead 33⅓%	Other: Timber Land Class 5c 20%	Other: Homestead Up to $4,000 25%	Other: Over $4,000 and Non-Homestead 40%	Machinery Permanently Attached to Real Estate 33⅓%	Total Assessed Value	Total Assessed Value as Equalized by the Board of Review	Final Equalized Value
	IN WHOSE NAME ASSESSED / TO WHOM TRANSFERRED — DESCRIPTION OF PROPERTY: SUBDIVISION										TRUE AND FULL VALUATIONS				ASSESSED VALUATIONS								
	Plat of East Shore Park of Lot 4 Sec. 10-134-29						#				Dollars	Dollars	Dollars	Dollars	Dollars	Dollars	Dollars	Dollars	Dollars	Dollars	Dollars	Dollars	Dollars
1	Denver S. & Dorothy B. Baldwin	1					114	No	R	L													
2	" " "	2						"	"	"													
3	" " "	3						"	"	"													
4	~~Charles H. & Dillie L. Brown~~	4						Yes	"	R													
5	" " " " " "	5						"	"	"													
6	Earl J. & Alma M. Schowe	6						No	"	L													
7	" " " " " "	7						"	"	"													
8	Charles H. & Dillie L. Brown	8						"	"	"													
9	" " "	9						"	"	"													
10	" " "	10						"	"	"													
11	" " "	11						No	"	L													
12	Neil & Lillian Cherry	12						"	"	"													
13	" " "	13						"	"	"													
14	Addie E. & Melvin C. Woodworth	14						"	"	"													
15	" " "	15						"	"	"													
16	" " "	16						No	"	L													
17	" " "	17						"	"	"													
18	Bernhardt J. & Doris J. Hansen	18						"	"	"													
19	" " "	19						"	"	"													
20																							

Cass County, Minnesota, for Taxes for the Year 1959.

	Sold for Taxes	Valuations by School Districts as Equalized by Department of Taxation: District No. 114 Rate 2.75 Mills	Tax Including State Homestead	State Tax on Non-Homestead 6.25 Mills	Special Taxes	Total Taxes	Paid	When Paid (Month Day Year)	Number of Receipt	March Settlement 1960	June Settlement 1960	Penalty	November Settlement 1960	Penalty	Collections to First Monday in January 1961	Penalty	Delinquent on First Monday in January 1961	Total Delinquent Tax and Penalty	Remarks
		Dollars	Dollars	$ cts.	$ cts.	$ cts.				$ cts.	$ cts.	$ cts.	$ cts.	$ cts.	$ cts.	$ cts.	$ cts.	$ cts.	
1		10	276	6		282	PAID IN FULL	MAY 18 1960											2296 8
2		74	2040	46		2086	PAID IN FULL	MAY 18 1960	10334		2650								"
3		10	276	6		282	PAID IN FULL	MAY 18 1960											"
4		6	166			166	PAID IN FULL	APR 29 1960	6414		166								1417 ~~2844~~
5		97	2674			2674	PAID IN FULL	APR 29 1960			2674								"
6		10	276	6		282	PAID IN FULL	MAY 26 1960			282								5709 8
7		10	276	6		282	PAID IN FULL	MAY 26 1960	8345		282								"
8		60	1654	38		1692	PAID IN FULL	APR 28 1960											2284
9		10	276	6		282	PAID IN FULL	APR 28 1960	4766		2538								"
10		10	276	6		282	PAID IN FULL	APR 28 1960											"
11		10	276	6		282	PAID IN FULL	APR 28 1960											"
12	SOLD FOR TAXES	10	276	6		282											282		
13	SOLD FOR TAXES	10	276	6		282											282		
14		43	1186	26		1212	2nd HALF PAID 1st HALF PAID	AUG 23 1960 MAY 17 1960											2992
15		230	6342	144		6486	2nd HALF PAID 1st HALF PAID	AUG 23 1960 MAY 17 1960	11703				41 87						"
16		12	330	8		338	2nd HALF PAID 1st HALF PAID	AUG 23 1960 MAY 17 1960	7077		41 87								"
17		12	330	8		338	2nd HALF PAID 1st HALF PAID	AUG 23 1960 MAY 17 1960											"
18		12	320	6		336	PAID IN FULL	MAY 2 1960	6448		336								"
19		111	2060	70		2130	PAID IN FULL	MAY 2 1960			2130								8287
20																			
		103 644 747	20546	400		20946					162 45		41 87				5 64		

Assessment Roll and Tax List of Real Property in the Town of Pinto Lake, Cass County, Minnesota, for Taxes for the Year 1959.

Form SC MILLER-DAVIS CO., MINNEAPOLIS

* Indicate Type of Property: R-Residential, C-Commercial, I-Industrial, U-Utility, F-Farm, L-Lakeshore, T-Timber, M-Mineral

In Whose Name Assessed	To Whom Transferred	Description of Property: Subdivision	Sec. Lot	Town Block	Reg.	Number of Acres of Land: Acres	100ths	No. School District	Indicate Type of Property Residential	Indicate Type of Property Farm	Indicate Type of Property Lakeshore	True and Full Valuations: Land Exclusive of Structures and Improvements (Dollars)	Buildings and Other Structures (Dollars)	Machinery Permanently Attached to Real Estate (Dollars)	Total True and Full Value (Dollars)	Assessed Valuations, Rural: Homestead Up to $4,000 20% (Dollars)	Rural: Over $4,000 and Non-Homestead 33⅓% (Dollars)	All Other: Timber Land Class 5c 20% (Dollars)	All Other: Homestead Up to $4,000 25% (Dollars)	All Other: Over $4,000 and Non-Homestead 40% (Dollars)	All Other: Machinery Permanently Attached to Real Estate 33⅓% (Dollars)	Total Assessed Value (Dollars)	Total Assessed Value as Equalized by the Board of Review (Dollars)	Final Equalized Value (Dollars)
		Plat of East Shore						#																
Martin & Marion D. Doborik		1	20					14	No	No	L													
" " "		2	21						"	"	"													
" " "		3	22						"	"	"													
" " "		4	23						"	"	"													
" " "		5	24						"	"	"													
" " "		6	25						No	"	L													
John & Bessie Dines		7	26						"	"	"													
" " "		8	27						"	"	"													
" " "		9	28						"	"	"													
Fred H. & Marian F. Bartholomew		10	29						"	"	"													
" " "		11	30						No	"	L													
" " "		12	31						"	"	"													
" " "		13	32						"	"	"													
" " "		14	33						"	"	"													
Fred W. Lang		15	34						"	"	"													
"		16	35						No	"	L													
Leon O. Smith		17	36						"	"	"													
"		18	37						"	"	"													
Ward H. & Ellen H. Boyd		19	38						Yes	No	L										104			
" " "		20	39						Yes	"	"										10			

Valuations by School Districts as Equalized by Department of Taxation: District No. 14 (Pinto Lake)

Sold for Taxes	District No. Rate ..... Mills (Dollars)	District No. Rate ..... Mills (Dollars)	District No. Rate ..... Mills (Dollars)	District No. Rate 19.5 Mills (Dollars)	District No. Rate ..... Mills (Dollars)	District No. Rate ..... Mills (Dollars)	Tax Including State Homestead ..... Mills ($ cts.)	State Tax on Non-Homestead 6.5 Mills ($ cts.)	Special Taxes ($ cts.)	Total Taxes ($ cts.)	Paid	When Paid (Month Day Year)	Number of Receipt	March Settlement 1960 ($ cts.)	June Settlement 1960 ($ cts.)	Penalty ($ cts.)	November Settlement 1960 ($ cts.)	Penalty ($ cts.)	Collections to First Monday in January 1961 ($ cts.)	Penalty ($ cts.)	Delinquent on First Monday in January 1961 ($ cts.)	Total Delinquent Tax and Penalty ($ cts.)	Remarks
1				10			276	6		282	1 1/2 HALF PAID	MAY 16 1960											
2				10			276	6		282	2 1/2 HALF PAID	MAY 16 1960											
3				10			276	6		282	3 1/2 HALF PAID	MAY 16 1960	11576				30.44						
4				162			4466	1.00		4566	4 1/2 HALF PAID	MAY 16 1960	6933		30.44								
5				12			330	8		338	5 1/2 HALF PAID	MAY 16 1960											
6				12			330	8		338	6 1/2 HALF PAID	MAY 16 1960											
7				18			496	12		508	7 PAID IN FULL	MAY 3 1960			5.08								
8				304			8382	1.90		8572	8 PAID IN FULL	MAY 3 1960	6565		85.72								
9				10			276	6		282	9 PAID IN FULL	MAY 3 1960			2.82								
10				10			276	6		282	10 PAID IN FULL	MAY 3 1960											
11				10			276	6		282	11 PAID IN FULL	MAY 3 1960											
12				256			7058	1.60		7218	12 PAID IN FULL	MAY 3 1960	8543		83.46								
13				10			276	6		282	13 PAID IN FULL	MAY 3 1960											
14				10			276	6		282	14 PAID IN FULL	MAY 3 1960											
15				82			2260	52		2312	15 PAID IN FULL	MAY 13 1960			23.12								
16				10			276	6		282	16 PAID IN FULL	MAY 13 1960	7731		2.82								
17				174			4936	112		5048	17 PAID IN FULL	MAY 13 1960			50.48								
18				10			276	6		282	18 PAID IN FULL	MAY 13 1960	7733		2.82								
19				104			2868	64		2932	19 PAID IN FULL	JAN 11 1960	39	29.32									
20				10			276	6		282	20 PAID IN FULL	JAN 11 1960		2.82									
				1239			34162	772		34934				32.14	238.26		30.44						

Assessment Roll and Tax List of Real Property in the Town of Potato Lake, Cass County, Minnesota, for Taxes for the Year 1959.

Form 3C MILLER-DAVIS CO., MINNEAPOLIS

* Indicate Type of Property: R-Residential, C-Commercial, I-Industrial, U-Utility, F-Farm, L-Lakeshore, T-Timber, M-Mineral

	IN WHOSE NAME ASSESSED	TO WHOM TRANSFERRED	DESCRIPTION OF PROPERTY: SUBDIVISION	Sec. or Lot	Town or Block	Rng.	Number of Acres of Land (Acres / 100ths)	Sch. School District	Indicate Homestead Tax or No	Indicate Agricultural Tax or No	Indicate Type Property	TRUE AND FULL VALUATIONS: LAND Exclusive of Structures and Improvements	BUILDINGS and Other Structures	MACHINERY Permanently Attached to Real Estate	TOTAL True and Full Value	ASSESSED VALUATIONS: RURAL: Homestead Up to $4,000 20%	RURAL: Over $4,000 and Non-Homestead 33⅓%	ALL OTHER: Timber Land Class 3c 20%	ALL OTHER: Homestead Up to $4,000 25%	ALL OTHER: Over $4,000 and Non-Homestead 40%	ALL OTHER: MACHINERY Permanently Attached to Real Estate 33⅓%	TOTAL ASSESSED VALUE	Total Assessed Value as Equalized by the Board of Review	FINAL EQUALIZED VALUE
			Plat of East Shore									Dollars	Dollars	Dollars	Dollars	Dollars	Dollars	Dollars	Dollars	Dollars	Dollars	Dollars	Dollars	Dollars
1	Arthur M. & Helma A. Boettcher				40	See Sect. 3 Twp.		114	No	No	R													
2	Hard F. & Ellen F. Boyd		S pieces of lot 40 - 240' on					Eyle	No		R													
3			S'ly cov. thence N to E & E on thence																					
4			to place of beg.																					
5																								
6	Ruth Lyon Lovell				41				No	"	R													
7	E. L. & Evangeline L. Maynard				42				"	"	"													
8	" " "				43				"	"	"													
9	Fred H. & Marion E. Bartholomew		Outlot		a				"	"	"													
10																								
11																								
12																								
13																								
14																								
15																								
16																								
17																								
18																								
19																								
20																								

	SOLD FOR TAXES	VALUATIONS BY SCHOOL DISTRICTS AS EQUALIZED BY DEPARTMENT OF TAXATION: District No. ..... Rate ..... Mills	District No. ..... Rate ..... Mills	District No. ..... Rate ..... Mills	District No. 114 Rate 3.5 Mills	District No. ..... Rate ..... Mills	District No. ..... Rate ..... Mills	Tax Including State Homestead ..... Mills	State Tax on Non-Homestead 6.22 Mills	SPECIAL TAXES	TOTAL TAXES	PAID	WHEN PAID (Month Day Year)	Number of Receipt	March Settlement 1960	June Settlement 1960	Penalty	November Settlement 1960	Penalty	Collections to First Monday in January 1961	Penalty	Delinquent on First Monday in January 1961	Total Delinquent Tax and Penalty	REMARKS
		Dollars	Dollars	Dollars	Dollars	Dollars	Dollars	$ cts.	$ cts.	$ cts.	$ cts.				$ cts.	$ cts.	$ cts.	$ cts.	$ cts.	$ cts.	$ cts.	$ cts.	$ cts.	
1					144			5360	120		5470	1	PAID IN FULL MAY 2 1960	6455		5470								8310
2					4 3			82			82	2	PAID IN FULL OCT 12 1960	37	82									9297
3												3												
4												4												
5												5												
6					146			4026	90		4116	6	PAID IN FULL MAY 13 1960	7721		4116								8753
7					124			3420	78		3498	7	2nd HALF PAID OCT 11 1960 / 1st Half Paid MAY 31 1960	4627				3243						8828
8					106			2422	66		3488	8	2nd HALF PAID OCT 11 1960 / 1st Half Paid MAY 31 1960	4628		3243								
9					8			220	4		224	9	PAID IN FULL MAY 31 1960	9543		224								8981
10												10												
11												11												
12												12												
13												13												
14												14												
15												15												
16												16												
17												17												
18												18												
19												19												
20												20												
					4 3 / 578 / 581			16020	358		16378				82	13053		3243						

Form SC MILLER-DAVIS CO., MINNEAPOLIS

Assessment Roll and Tax List of Real Property in the Town of Pine Lake, Cass County, Minnesota, for Taxes for the Year 1959.

* Indicate Type of Property: R-Residential, C-Commercial, I-Industrial, U-Utility, F-Farm, L-Lakeshore, T-Timber, M-Mineral

	In Whose Name Assessed	To Whom Transferred	Description of Property: Subdivision	Sec. or Lot	Town or Block	Reg.	Number of Acres of Land: Acres	100ths	No. School District	Indicate Homestead Tax or No	Indicate Homestead Tax or No	Indicate Type of Property	True and Full Valuations: Land Exclusive of Structures and Improvements	Buildings and Other Structures	Machinery Permanently Attached to Real Estate	Total True and Full Value	Assessed Valuations: Rural: Homestead Up to $4,000 20%	Over $4,000 and Non-Homestead 33⅓%	Timber Land Class 3a 20%	All Other: Homestead Up to $4,000 25%	Over $4,000 and Non-Homestead 40%	Machinery Permanently Attached to Real Estate 33⅓%	Total Assessed Value	Total Assessed Value as Equalized by the Board of Review	Final Equalized Value	Remarks
			Part of Lots 3 - Sec 27-134-29										Dollars	Dollars	Dollars	Dollars	Dollars	Dollars	Dollars	Dollars	Dollars	Dollars	Dollars	Dollars	Dollars	
1	Dr. D. & Mary Ann Hinselwa			1					114	No	yes	L											304			27.50 Abated.
2	" " "			2						"	yes	"											107			
3	Frank H. & Frieda E. Bell			3	3 lies S 70'					No	"	"	15	350 (illegible)	Bed	365	see line 5	See Correspondence (Bell) 3 Journal 7-11-60	6				746			39.46 Cancelled
4	Nick & Viola Gorman		So. 70' of	3						No	No	W	30	350		380		48	152				152			39.46 Abated
5	Frank H. & Frieda E. Bell			4						No	"	R											12			
6	Albert R. & Helen H. Anderson			5						No	No	"														
7	M. & Lydia A. Roberts			6						"	"	"														
8	" " " "			7						"	"	"														
9	William & Martha M. Boykin			8						"	"	"														
10	David A. & Marguerite K. Eley			9						"	"	"														
11	John J. & Irene E. Hines			10						No	"	C														
12	" " "			11						"	"	R														
13	" " "			12						"	"	"														
14	" " "			13						"	"	C														
15	" " "			14						yes	"	R														
16	" " "			15						No	"	C														
17	" " "			16						No	"	R														
18	" " "			17						"	"	"														
19	" " "			18						"	"	"														
20																										

Cass County, Minnesota, for Taxes for the Year 1959.

Sold for Taxes	Valuations by School Districts as Equalized by Department of Taxation: District No. ..... Rate ..... Mills	District No. ..... Rate ..... Mills	District No. 114 Rate 42 Mills	District No. ..... Rate ..... Mills	District No. ..... Rate ..... Mills	Tax including State Homestead ..... Mills	State Tax on Non-Homestead 6.28 Mills	Special Taxes	Total Taxes		Paid	When Paid: Month Day Year	Number of Receipt	March Settlement 1960	June Settlement 1960	Penalty	November Settlement 1960	Penalty	Collections to First Monday in January 1961	Penalty	Delinquent on First Monday in January 1961	Total Delinquent Tax and Penalty	Remarks
	Dollars	Dollars	Dollars	Dollars	Dollars	$ cts.	$ cts.	$ cts.	$ cts.					$ cts.	$ cts.	$ cts.	$ cts.	$ cts.	$ cts.	$ cts.	$ cts.	$ cts.	
1	Abated # 114		11.157			57.70	33		57.33	1	Balance Paid	AUG 19 1960			42.86		15.36						27.50 Abated.
			34.172			33.42	4.70		38.12		1st Half Paid	MAY 27 1960	1670				15.08						
2			107			29.50	66		30.16	2	2nd HALF PAID	AUG 19 1960	9072				15.08						
3			6			1.66	.04		1.70	3	1st Half Paid	MAY 24 1960	8880		20.58		Ref. wt. Ck # 30759 11/18/59		7-11-60				39.46 Cancelled
			246			40.26	.90		41.16		Balance Paid	AUG 1 1960	10351				1.46						
4			152			11.70	.26		11.96	4	PAID IN FULL	MAY 31 1960	10432		3.88		3.74						39.46 Abated
			12			3.20	.08		3.28		2nd HALF PAID	AUG 5 1960	11548										
5			62			17.10	.38		17.48	5	1st Half Paid	MAY 24 1960	8880		8.74								
6			62			17.10	.38		17.48	6	PAID IN FULL	MAY 27 1960	8264		17.48								
7			58			16.00	.36		16.36	7	PAID IN FULL	MAY 20 1960	8026		16.36								
8			102			28.12	.64		28.76	8	PAID IN FULL	MAY 20 1960	8026		28.76								
9			154			42.46	.96		43.42	9	PAID IN FULL	MAY 2 1960	6443		43.42								
10			18			4.96	.12		5.08	10	PAID IN FULL	MAY 3 1960	6550		5.08								
11			51			14.06	.32		14.38	11	2nd HALF PAID 1st Half Paid	JUL 22 1960 MAY 20 1960											
12			53			14.62	.32		14.44	12	2nd HALF PAID 1st Half Paid	JUL 22 1960 MAY 20 1960											
13			51			14.06	.32		14.38	13	2nd HALF PAID 1st Half Paid	JUL 22 1960 MAY 20 1960											
14			73			20.12	.46		20.58	14	2nd HALF PAID 1st Half Paid	JUL 22 1960 MAY 20 1960	14400										
15			# 121			33.36			33.36	15	1st Half Paid	MAY 20 1960	8034		68.72		68.72						
16			62			17.10	.38		17.48	16	1st Half Paid	MAY 20 1960											
17			58			16.00	.36		16.36	17	1st Half Paid	MAY 20 1960											
18			# 11			3.04			3.04	18	1st Half Paid	MAY 20 1960											
19			# 11			3.04			3.04	19	1st Half Paid	MAY 20 1960											
20										20													
			# 143 1.873 1.516			418.02	8.24 .54		426.56						272.53		147.42						39.46 Cancelled 27.50 Abated — 39.46 Abated

Assessment Roll and Tax List of Real Property in the Town of Pente Lake, Cass County, Minnesota, for Taxes for the Year 1959.

Form 5C MILLER-DAVIS CO., MINNEAPOLIS

* Indicate Type of Property: R-Residential, C-Commercial, I-Industrial, U-Utility, F-Farm, L-Lakeshore, T-Timber, M-Mineral

	IN WHOSE NAME ASSESSED	TO WHOM TRANSFERRED	DESCRIPTION OF PROPERTY: SUBDIVISION	Sec. or Lot	Town or Block	Reg.	Number of Acres of Land: Acres	Hundredths	No. School District	Indicates Homestead Tax Is Not	Indicates Agricultural Tax Is Not	Indicates Type Property*	TRUE AND FULL VALUATIONS: LAND Exclusive of Structures and Improvements (Dollars)	BUILDINGS and Other Structures (Dollars)	MACHINERY Permanently Attached to Real Estate (Dollars)	TOTAL True and Full Value (Dollars)	ASSESSED VALUATIONS: RURAL: Homestead Up to $4,000 20% (Dollars)	RURAL: Over $4,000 and Non-Homestead 33⅓% (Dollars)	ALL OTHER: Timber Land Class 3e 20% (Dollars)	ALL OTHER: Homestead Up to $4,000 25% (Dollars)	ALL OTHER: Over $4,000 and Non-Homestead 40% (Dollars)	ALL OTHER: MACHINERY Permanently Attached to Real Estate 33⅓% (Dollars)	TOTAL ASSESSED VALUE (Dollars)	Total Assessed Value as Equalized by the Board of Review (Dollars)	FINAL EQUALIZED VALUE (Dollars)
1	Charles J. Denhoff		Ada Pine Beach	19					#114	No	No	L													
2	" "			20					"	"	"														
3	" "			21					"	"	"														
4	Hollis L. Johnson			22					"	"	"														
5	" "			23					"	"	"														
6	Ernest D. & Lucy Warner Nikkis			24					"	No	"	L													
7	" " "			25					"	"	"														
8	Arthur D. & Bernadette V. Olson			26					"	Yes	"	R													
9	" " "			27					"	"	"	R													
10	" " "			28					"	"	"	R													
11																									
12																									
13																									
14																									
15																									
16																									
17																									
18																									
19																									
20																									

	VALUATIONS BY SCHOOL DISTRICTS AS EQUALIZED BY DEPARTMENT OF TAXATION: District No. / Rate ... Mills	District No. / Rate ... Mills	District No. / Rate ... Mills	District No. 114 / Rate 93.5 / 21.5 Mills	District No. / Rate ... Mills	District No. / Rate ... Mills	Tax including State Homestead ... Mills	State Tax on Non-Homestead 6.12 Mills	SPECIAL TAXES	TOTAL TAXES		PAID	WHEN PAID: Month Day Year	Number of Receipt	March Settlement 1960	June Settlement 1960	Penalty	November Settlement 1960	Penalty	Collections to First Monday in January 1961	Penalty	Delinquent to First Monday in January 1961	Total Delinquent Tax and Penalty	REMARKS
	Dollars	Dollars	Dollars	Dollars	Dollars	Dollars	$ cts.	$ cts.	$ cts.	$ cts.					$ cts.	$ cts.	$ cts.	$ cts.	$ cts.	$ cts.	$ cts.	$ cts.	$ cts.	
1				71			1958	44		2002	1	PAID IN FULL	MAY 13 1960	7718		2002								9255
2				71			1958	44		2002	2	PAID IN FULL	MAY 13 1960			2002								"
3				18			446	12		508	3	PAID IN FULL	MAY 13 1960			508								"
4				18			446	12		508	4	PAID IN FULL	MAY 3 1960	6545		508								9258
5				71			1958	44		2002	5	PAID IN FULL	MAY 3 1960			2002								"
6				18			446	12		508	6	2nd HALF PAID 1st Half Paid	OCT 20 1960 MAY 31 1960	15085		254		254						9294
7				47			2674	60		2734	7	2nd HALF PAID 1st Half Paid	OCT 20 1960 MAY 31 1960	15713		1367		1367						"
8				N 72			1986			1986	8	PAID IN FULL	MAY 20 1960			1986								9257
9				N 28			772			772	9	PAID IN FULL	MAY 20 1960	18027		772								"
10				N 10			276			276	10	PAID IN FULL	MAY 20 1960			276								"
11											11													
12											12													
13											13													
14											14													
15											15													
16											16													
17											17													
18											18													
19											19													
20											20													
				N 110 364 474			13070	228		13298						116 77		1621						

Camp Blanche | Kline Camp | Pente Point | Neguane Beach | East Shore | Ada Pine Beach

Pente North Shore | Snodgrass 1st Addn | Snodgrass 2nd Addn | Leech Lake Addn Park

Assessment Roll and Tax List of Real Property in the Town of Pike Lake, Cass County, Minnesota, for Taxes for the Year 1959.

Form 5C WILLER-DAVID CO., MINNEAPOLIS

* Indicate Type of Property: R-Residential, C-Commercial, I-Industrial, U-Utility, F-Farm, L-Lakeshore, T-Timber, M-Mineral

	IN WHOSE NAME ASSESSED	TO WHOM TRANSFERRED	DESCRIPTION OF PROPERTY: SUBDIVISION	Sec. or Lot	Town or Block	Rng.	Number of Acres of Land: Acres	Hundredths	Sec. School District	Indicate Homestead Property by Yes or No	Indicate Agricultural Property by Yes or No	Indicate Type of Property	TRUE AND FULL VALUATIONS: LAND Exclusive of Structures and Improvements	BUILDINGS and Other Structures	MACHINERY Permanently Attached to Real Estate	TOTAL True and Full Value	ASSESSED VALUATIONS: RURAL: Homestead Up to $4,000 20%	RURAL: Over $4,000 and Non-Homestead 33⅓%	ALL OTHER: Timber Land Class 3e 20%	ALL OTHER: Homestead Up to $4,000 25%	ALL OTHER: Over $4,000 and Non-Homestead 40%	ALL OTHER: MACHINERY Permanently Attached to Real Estate 33⅓%	TOTAL ASSESSED VALUE	Total Assessed Value as Equalized by the Board of Review	FINAL EQUALIZED VALUE
			Ponto North Shore Lot 9 Lot 9 Sec 3-134-29										Dollars	Dollars	Dollars	Dollars	Dollars	Dollars	Dollars	Dollars	Dollars	Dollars	Dollars	Dollars	Dollars
1	Robert D. & Joan E. Hring			1					114	No	No	R													
2	Ethel Mae Barker			2						"	"	R													
3	Frank L. & Dorothy Henrich, Yvonne, Apel & Elizabeth Jensen Yvonne			3						No	"	R													
4	Wallace R. & Bessie M. Groves			4						No	"	R													
5	Claude D. & Irene E. Wilson			5						No	"	R													
6	Thos. A. & Jennie D. Musselman			6						No	"	"													
7	Jay R. & Dagmar Fisher			7						No	"	"													
8	Thomas R. & Ada Hewitt Huston			8						No	"	"													
9	Mabel K. Matthews		E½ of	9						No	"	"													
10	Thomas R. & Ada Hewitt Huston		W½ of	9						No	"	"													
11	Jacob & Mabel K. Matthews			10						No	"	"													
12	Frank E. & Emma M. Seeley			11						yes	"	R													
13	Lester O. & Grace Stebe			12						No	"	L													
14																									
15																									
16																									
17																									
18																									
19																									
20																									

	SOLD FOR TAXES	VALUATIONS BY SCHOOL DISTRICTS AS EQUALIZED BY DEPARTMENT OF TAXATION: District No. ..... Rate ..... Mills	District No. ..... Rate ..... Mills	District No. ..... Rate ..... Mills	District No. 114 Rate 19.3 Mills	District No. ..... Rate ..... Mills	District No. ..... Rate ..... Mills	Tax including State Homestead ..... Mills	State Tax on Non-Homestead 6.4 Mills	SPECIAL TAXES	TOTAL TAXES		PAID	WHEN PAID: Month Day Year	Number of Receipt	March Settlement 1960	June Settlement 1960	Penalty	November Settlement 1960	Penalty	Collections to First Monday in January 1961	Penalty	Delinquent on First Monday in January 1961	Penalty	Total Delinquent Tax and Penalty	REMARKS
		Dollars	Dollars	Dollars	Dollars	Dollars	Dollars	$ cts.	$ cts.	$ cts.	$ cts.					$ cts.	$ cts.	$ cts.	$ cts.	$ cts.	$ cts.	$ cts.	$ cts.	$ cts.	$ cts.	
1					196			5404	122		5526	1	PAID IN FULL	MAY 16 1960	6934		55 26									9278
2					284			7830	176		8006	2	PAID IN FULL	OCT 31 1960	15458				8006	280						9274
3					170			4688	106		4794	3	PAID IN FULL	MAY 31 1960	9554		47 94									8844
4					126			3474	78		3552	4	PAID IN FULL	FEB 15 1960	755	35 52										9281
5					108			2978	68		3046	5	PAID IN FULL	MAY 2 1960	6447		30 46									9272
6					130			3584	80		3664	6	PAID IN FULL	MAY 4 1960	6643		36 64									9273
7					202			5570	126		5696	7	PAID IN FULL	MAY 27 1960	9491		56 96									9277
8					141			3888	88		3976	8	PAID IN FULL	MAY 2 1960	6445		39 76									9270
9					10			276	6		282	9	PAID IN FULL	MAY 12 1960	7701		2 82									9288
10					10			276	6		282	10	PAID IN FULL	MAY 2 1960	6445		2 82									
11					104			2868	64		2932	11	PAID IN FULL	MAY 12 1960	7700		29 32									9279
12					H 81			2234			2234	12	PAID IN FULL	MAY 18 1960	10897		22 34									9275
13					152			4192	94		4286	13	PAID IN FULL	MAY 12 1960	7685		42 86									9281
14												14														
15												15														
16												16														
17												17														
18												18														
19												19														
20												20														
					H 81 1633 1714			47262	1014		48276					35 52	347 18		8006							

Assessment Roll and Tax List of Real Property in the Town of Pente Lake, Cass County, Minnesota, for Taxes for the Year 1959.

Form 5C MILLER-DAVIS CO., MINNEAPOLIS

* Indicate Type of Property: R-Residential, C-Commercial, I-Industrial, U-Utility, F-Farm, L-Lakeshore, T-Timber, M-Mineral

	IN WHOSE NAME ASSESSED	TO WHOM TRANSFERRED	DESCRIPTION OF PROPERTY: SUBDIVISION (Snodgrass 1st Addn. to East Shore)	Sec. or Lot	Town or Block	Rng.	Number of Acres of Land: Acres	100ths	No. School District	Indicate Homestead Yes or No	Indicate Agricultural Yes or No	Indicate Type of Property	TRUE AND FULL VALUATIONS: LAND Exclusive of Structures and Improvements (Dollars)	BUILDINGS and Other Structures (Dollars)	MACHINERY Permanently Attached to Real Estate (Dollars)	TOTAL True and Full Value (Dollars)	ASSESSED VALUATIONS: RURAL: Homestead Up to $4,000 20% (Dollars)	RURAL: Over $4,000 and Non-Homestead 33⅓% (Dollars)	ALL OTHER: Timber Land Class 3a 20% (Dollars)	ALL OTHER: Homestead Up to $4,000 25% (Dollars)	ALL OTHER: Over $4,000 and Non-Homestead 40% (Dollars)	MACHINERY Permanently Attached to Real Estate 33⅓% (Dollars)	TOTAL ASSESSED VALUE (Dollars)	Total Assessed Value as Equalized by the Board of Review (Dollars)	FINAL EQUALIZED VALUE (Dollars)
1	Oberg Vivian Hobe			1			114	70		No	L														
2	Glenn & Rosetta E. Snodgrass			2	Road																				
3	Leon & Lyle Ansley			3				70		No	R														
4	Robert & Dorothy Osborne			4				70		"	R														
5																									
6																									
7																									
8																									
9																									
10																									
11																									
12																									
13																									
14																									
15																									
16																									
17																									
18																									
19																									
20																									

	SOLD FOR TAXES	VALUATIONS BY SCHOOL DISTRICTS AS EQUALIZED BY DEPARTMENT OF TAXATION: District No. ..... Rate ..... Mills	District No. ..... Rate ..... Mills	District No. ..... Rate ..... Mills	District No. 114 Rate 17.5 2.75 Mills	District No. ..... Rate ..... Mills	District No. ..... Rate ..... Mills	Tax including State Homestead ..... Mills	State Tax on Non-Homestead 6.22 Mills	SPECIAL TAXES	TOTAL TAXES	PAID	WHEN PAID: Month	Day	Year	Number of Receipt	March Settlement 1960	June Settlement 1960	Penalty	November Settlement 1960	Penalty	Collections to First Monday in January 1961	Penalty	Delinquent on First Monday in January 1961	Total Delinquent Tax and Penalty	REMARKS
		Dollars	Dollars	Dollars	Dollars	Dollars	Dollars	$ cts.	$ cts.	$ cts.	$ cts.						$ cts.	$ cts.	$ cts.	$ cts.	$ cts.	$ cts.	$ cts.	$ cts.	$ cts.	
1					200			55 14	1 24		56 38	1 PAID IN FULL	MAY 24	1960	8851			56 38								15A31
2												2														
3					153			42 18	96		43 14	3 PAID IN FULL	1 3	1960	7719			43 14								9A22
4					196			54 04	1 22		55 26	4 PAID IN FULL	AUG 2 3	1960	11707			[illegible]		55 26	1 55					15A32
5												5														
6												6														
7												7														
8												8														
9												9														
10												10														
11												11														
12												12														
13												13														
14												14														
15												15														
16												16														
17												17														
18												18														
19												19														
20												20														
					549			151 36	3 42		154 78							99 52		55 26						

Sandy Wood Shores | Bohlin's South Shore | Myers Snodgrass 2nd Addn. | Leabourg's Lake Addn. Park

Cass Camp Blandon | Pente North Shore | Kinne Camp | Snodgrass 1st Addn. | Negrane Beach | East Shore | Pine Beach

Assessment Roll and Tax List of Real Property in the Town of Pinto Lake, Cass County, Minnesota, for Taxes for the Year 1959.

Form SC WILLER-DAVIS CO., MINNEAPOLIS

* Indicate Type of Property: R-Residential, C-Commercial, I-Industrial, U-Utility, F-Farm, L-Lakeshore, T-Timber, M-Mineral

	In Whose Name Assessed	To Whom Transferred	Description of Property: Subdivision	Sec. or Lot	Town or Block	Rng.	Number of Acres of Land (Acres / Mills)	No. School District	Indicate Homestead Yes or No	Indicate Agricultural Yes or No	Indicate Type of Property*	True and Full Valuations: Land Exclusive of Structures and Improvements (Dollars)	Buildings and Other Structures (Dollars)	Machinery Permanently Attached to Real Estate (Dollars)	Total True and Full Value (Dollars)	Assessed Valuations: Rural: Homestead Up to $4,000 20% (Dollars)	Rural: Over $4,000 and Non-Homestead 33⅓% (Dollars)	All Other: Timber Land Class 3e 20% (Dollars)	All Other: Homestead Up to $4,000 25% (Dollars)	All Other: Over $4,000 and Non-Homestead 40% (Dollars)	Machinery Permanently Attached to Real Estate 33⅓% (Dollars)	Total Assessed Value (Dollars)	Total Assessed Value as Equalized by the Board of Review (Dollars)	Final Equalized Value (Dollars)
			Snodgrass's 2nd Add'n to East Shore (Part of Lots 243 Sec 10-139-29)																					
1	Olga M. Severeid			1				#14	Yes	No	R													
2	" "			2	See N 240'					No	" L													
3	Joseph H. & Joe E. Rankin		N 240'	2					"	"	"													
4	" " "			3					"	"	"													
5	Harry D. Rustad			4					"	"	"													
6	L. Clifford & Marie L. Johnson			5					No	"	R													
7	Ernest O. & Lillian V. Dolls			6					"	"	L													
8	Ralph M. & Evelyn L. March			7					"	"	R													
9	~~Glenn J. & Rosetta C. Snodgrass~~			8					Yes	"	L													
10	Glenn J. & Rosetta C. Snodgrass			9					"	"	"													
11	Stanley E. & Robert L. Doyeth			10					No	"	"													
12	" " "			11					"	"	"													
13	Glenn J. & Rosetta C. Snodgrass			Reserve Lot a (64 acres Rd)					Yes	"														
14																								
15																								
16																								
17																								
18																								
19																								
20																								

Valuations by School Districts as Equalized by Department of Taxation (District No. 114 Pinto Lake; District No. ..... Rate ..... Mills; District No. ..... Rate ..... Mills; District No. ..... Rate ..... Mills; District No. ..... Rate ..... Mills; District No. ..... Rate ..... Mills)

	Sold for Taxes	Valuations by School Districts (Dollars)	Tax including State Homestead ..... Mills ($ cts.)	State Tax on Non-Homestead 2 Mills ($ cts.)	Special Taxes ($ cts.)	Total Taxes ($ cts.)	Paid	When Paid (Month Day Year)	Number of Receipt	March Settlement 1960 ($ cts.)	June Settlement 1960 ($ cts.)	Penalty ($ cts.)	November Settlement 1960 ($ cts.)	Penalty ($ cts.)	Collections to First Monday in January 1961 ($ cts.)	Penalty ($ cts.)	Delinquent on First Monday in January 1961 ($ cts.)	Total Delinquent Tax and Penalty ($ cts.)	Remarks
1		14	386			386	PAID IN FULL	MAY 13 1960	7734		386								
2		526	14504	326		14830	PAID IN FULL	MAY 13 1960			14830								
3		12	330	8		338											338		
4		14	386	8		394											394	433	
5		251	6920	156		7076	PAID IN FULL	MAY 31 1960	9541		7076								
6		84	2316	52		2368	PAID IN FULL	MAY 13 1960	7696		2368								
7		64	1764	40		1804	PAID IN FULL	MAY 25 1960	8947		1804								
8		102	2812	64		2876	PAID IN FULL	MAY 3 1960	6554		2876								
9		11	304			304	PAID IN FULL	MAY 31 1960	15831		304								
10		11	304			304	PAID IN FULL	MAY 31 1960	14019		304								
11		71	1958	44		2002	PAID IN FULL	MAY 3 1960	6553		2002								
12		18	496	12		508	PAID IN FULL	MAY 3 1960			508								
13		10	276			276											276		
14																			
15																			
16																			
17																			
18																			
19																			
20																			
		46 / 1142 / 1188	32756	710		33466					33466						1008		

Remarks: E. Rankin 41.00 acres at 2 mills 82 / 1956 2304 330 / 1955 2336 313 8972 / 1954 3024 387 / 1953 3024 396 / 1952 3024 378 / 8821

Sandy Wood Shores — Bobhalo South Shore — Leighton Lake Add. Park — Cass County Beach — Kinns Cam. — Pinto North Shore — Snodgrass 1st Add'n — Nesmase Beach — Snodgrass 2nd Add'n — Pine Beach East Shore

Assessment Roll and Tax List of Real Property in the Town of Pente Lake, Cass County, Minnesota, for Taxes for the Year 1959.

Form 5C MILLER-DAVIS CO., MINNEAPOLIS

* Indicate Type of Property: R-Residential, C-Commercial, I-Industrial, U-Utility, F-Farm, L-Lakeshore, T-Timber, M-Mineral

	In Whose Name Assessed	To Whose Transferred	Description of Property: Subdivision (Leeher's Lake Park)	Sec. or Lot	Town or Block	Rng.	Number of Acres of Land: Acres	100ths	No. School District	Indicate Homestead Tax w/ No	Indicate Agricultural Tax w/ No	Indicate Type of Property*	True and Full Valuations: Land Exclusive of Structures and Improvements (Dollars)	Buildings and Other Structures (Dollars)	Machinery Permanently Attached to Real Estate (Dollars)	Total True and Full Value (Dollars)	Assessed Valuations: Rural: Homestead Up to $4,000 20% (Dollars)	Rural: Over $4,000 and Non-Homestead 33⅓% (Dollars)	All Other: Timber Land Class 3a 20% (Dollars)	All Other: Homestead Up to $4,000 25% (Dollars)	All Other: Over $4,000 and Non-Homestead 40% (Dollars)	Machinery Permanently Attached to Real Estate 33⅓% (Dollars)	Total Assessed Value (Dollars)	Total Assessed Value as Equalized by the Board of Review (Dollars)	Final Equalized Value (Dollars)
			Govt. Lot 1 Sec 28-139-29																						
1	Walter C. & Pauline L. Rachow			1				114		148	No	L													
2	" " "			2							No	"													
3	Clarence R. Leeher			3						"	"	L													
4	William and Martha M. Boyden			4						"	"	R													
5	Warren J. & Marguerite M. Stood			5						"	"	L													
6	Edwin & Eudora Olson			6						"	"	"													
7	Emma Greving			7						"	"	"													
8	Clarence R. Leeher		Reserve Lot A							"	"	"													
9																									
10																									
11																									
12																									
13																									
14																									
15																									
16																									
17																									
18																									
19																									
20																									

	Valuations by School Districts as Equalized by Department of Taxation: District No. ..... Rate ..... Mills	District No. ..... Rate ..... Mills	District No. ..... Rate ..... Mills	District No. 114 Rate 93.2 Mills	District No. ..... Rate ..... Mills	District No. ..... Rate ..... Mills	Tax Including State Homestead ..... Mills ($ cts.)	State Tax on Non-Homestead 6.8 Mills ($ cts.)	Special Taxes ($ cts.)	Total Taxes ($ cts.)	Sold for Taxes	Paid	When Paid: Month Day Year	Number of Receipt	March Settlement 1960 ($ cts.)	June Settlement 1960 ($ cts.)	Penalty ($ cts.)	November Settlement 1960 ($ cts.)	Penalty ($ cts.)	Collections to First Monday in January 1961 ($ cts.)	Penalty ($ cts.)	Delinquent on First Monday in January 1961 ($ cts.)	Total Delinquent Tax and Penalty ($ cts.)	Remarks
1				148			4080	92		4172		2nd Half Paid 1st Half Paid	OCT 1 1960 MAY 25 1960	15456										8972
2				20			552	12		564		2nd Half Paid 1st Half Paid	OCT 31 1960 MAY 25 1960	8942		2368		2368						"
3				14			386	08		394		PAID IN FULL	MAY 31 1960	9540		394								12821
4				30			828	20		848		PAID IN FULL	FEB 4 1960	865	848									5965
5				126			3750	84		3834		PAID IN FULL	MAY 31 1960	9542		3834								8978
6				85			2344	52		2396		PAID IN FULL	MAY 16 1960	16186				2396						5977
7				113			3116	70		3186		PAID IN FULL	MAY 16 1960	6938		3186								2099
8				126			3474	78		3552		PAID IN FULL	MAY 31 1960	9539		3552								8966
9																								
10																								
11																								
12																								
13																								
14																								
15																								
16																								
17																								
18																								
19																								
20																								
				672			18530	416		18946					848	13334		4764						

Cass County, Minnesota, for Taxes for the Year 1959.

Camp Branch | Camp | Pine Point North Shore | Pine Point | Snodgrass 1st Add'n | Nuisance Beach | Snodgrass 2nd Add'n | Leeher's Lake Add'n | Pine Point | Shady Wood Shores | Boehm's South Shore | Marx

Assessment Roll and Tax List of Real Property in the Town of Pinto Lake, Cass County, Minnesota, for Taxes for the Year 1959.

Form 5C — MILLER-DAVIS CO., MINNEAPOLIS

* Indicate Type of Property: R-Residential, C-Commercial, I-Industrial, U-Utility, F-Farm, L-Lakehore, T-Timber, M-Mineral

	IN WHOSE NAME ASSESSED	TO WHOM TRANSFERRED	DESCRIPTION OF PROPERTY: SUBDIVISION (Plat of Shadywood Plat of Pinto Lake Lots 4 & 5 Sec. 14-134-29)	Sec. or Lot	Town or Block	Rng.	Number of Acres of Land: Acres	100ths	No. School District	Indicate Homestead Tax as %	Indicate Agricultural Tax as %	Indicate Type of Property	TRUE AND FULL VALUATIONS: LAND Exclusive of Structures and Improvements	BUILDINGS and Other Structures	MACHINERY Permanently Attached to Real Estate	TOTAL True and Full Value	ASSESSED VALUATIONS: RURAL: Homestead Up to $4,000 20%	RURAL: Over $4,000 and Non-Homestead 33⅓%	ALL OTHER: Timber Land Class 3c 20%	ALL OTHER: Homestead Up to $4,000 25%	ALL OTHER: Over $4,000 and Non-Homestead 40%	MACHINERY Permanently Attached to Real Estate 33⅓%	TOTAL ASSESSED VALUE	Total Assessed Value as Equalized by the Board of Review	FINAL EQUALIZED VALUE
							Acres	100ths					Dollars	Dollars	Dollars	Dollars	Dollars	Dollars	Dollars	Dollars	Dollars	Dollars	Dollars	Dollars	Dollars
1	Otto B. Griffin	"	1	1					# 114	yes	No	L													
2	"	"	2	2						"	"	"													
3	"	"	3	3						"	"	"													
4	"	"	4	4						"	"	"													
5	"	"	5	5						"	"	"													
6	"	"	6	6						"	"	L													
7	"	"	7	7						"	"	"													
8	"	"	8	8						"	"	"													
9	"	"	9	9						"	"	"													
10	"	"	10	10						"	"	"													
11	"	"	11	11						"	"	L													
12	"	"	12	12						"	"	"													
13	"	"	13	13						"	"	"													
14	"	"	14	14						"	"	"													
15	"	"	15	15						"	"	"													
16	"	"	16	16						"	"	"													
17	"	"	17	17						"	"	"													
18	"	"	18	18						"	"	"													
19	"	"	19	19						"	"	"													
20	"	"	20	20						"	"	"													

VALUATIONS BY SCHOOL DISTRICTS AS EQUALIZED BY DEPARTMENT OF TAXATION: District No. 114 Rate 23.5 Mills

	SOLD FOR TAXES	District No.... Rate.... Mills	District No.... Rate.... Mills	District No.... Rate.... Mills	District No. 114 Rate 23.5 Mills	District No.... Rate.... Mills	District No.... Rate.... Mills	Tax including State Homestead ....Mills	State Tax on Non-Homestead ....Mills	SPECIAL TAXES	TOTAL TAXES		PAID	WHEN PAID Month Day Year	Number of Receipt	March Settlement 1960	June Settlement 1960	Penalty	November Settlement 1960	Penalty	Collections to First Monday in January 1961	Penalty	Delinquent on First Monday in January 1961	Total Delinquent Tax and Penalty	REMARKS
		Dollars	Dollars	Dollars	Dollars	Dollars	Dollars	$ cts.	$ cts.	$ cts.	$ cts.					$ cts.	$ cts.	$ cts.	$ cts.	$ cts.	$ cts.	$ cts.	$ cts.	$ cts.	
1					H 4			1.10			1.10	1	2nd Half Paid / 1st Half Paid	OCT 31 1960 / MAY 27 1960			55								8824
2					H 7			1.94			1.94	2	2nd Half Paid / 1st Half Paid	OCT 31 1960 / MAY 27 1960			97								
3					H 5			1.38			1.38	3	2nd Half Paid / 1st Half Paid	OCT 31 1960 / MAY 27 1960			69								
4					H 4			1.10			1.10	4	2nd Half Paid / 1st Half Paid	OCT 31 1960 / MAY 27 1960			55								
5					H 4			1.10			1.10	5	2nd Half Paid / 1st Half Paid	OCT 31 1960 / MAY 27 1960			55								
6					H 4			1.10			1.10	6	2nd Half Paid / 1st Half Paid	OCT 31 1960 / MAY 27 1960			55								
7					H 4			1.10			1.10	7	2nd Half Paid / 1st Half Paid	OCT 31 1960 / MAY 27 1960			55								
8					H 4			1.10			1.10	8	2nd Half Paid / 1st Half Paid	OCT 31 1960 / MAY 27 1960			55								
9					H 5			1.38			1.38	9	2nd Half Paid / 1st Half Paid	OCT 31 1960 / MAY 27 1960			69								
10					H 5			1.38			1.38	10	2nd Half Paid / 1st Half Paid	OCT 31 1960 / MAY 27 1960	9086		69		11.56						
11					H 5			1.38			1.38	11	2nd Half Paid / 1st Half Paid	OCT 31 1960 / MAY 27 1960	15472		69								
12					H 4			1.10			1.10	12	2nd Half Paid / 1st Half Paid	OCT 31 1960 / MAY 27 1960			55								
13					H 4			1.10			1.10	13	2nd Half Paid / 1st Half Paid	OCT 31 1960 / MAY 27 1960			55								
14					H 4			1.10			1.10	14	2nd Half Paid / 1st Half Paid	OCT 31 1960 / MAY 27 1960			55								
15					H 4			1.10			1.10	15	2nd Half Paid / 1st Half Paid	OCT 31 1960 / MAY 27 1960			55								
16					H 4			1.10			1.10	16	2nd Half Paid / 1st Half Paid	OCT 31 1960 / MAY 27 1960			55								
17					H 3			82			82	17	2nd Half Paid / 1st Half Paid	OCT 31 1960 / MAY 27 1960			41								
18					H 4			1.10			1.10	18	2nd Half Paid / 1st Half Paid	OCT 31 1960 / MAY 27 1960			55								
19					H 3			82			82	19	2nd Half Paid / 1st Half Paid	OCT 31 1960 / MAY 27 1960			41								
20					H 3			82			82	20	2nd Half Paid / 1st Half Paid	OCT 31 1960 / MAY 27 1960			41								
					H 84			23.12			23.12						11.56		11.56						

Assessment Roll and Tax List of Real Property in the Lincoln of Pine Lake, Cass County, Minnesota, for Taxes for the Year 1959.

Form 5C · MILLER-DAVIS CO., MINNEAPOLIS

* Indicate Type of Property: R-Residential, C-Commercial, I-Industrial, U-Utility, F-Farm, L-Lakeshore, T-Timber, M-Mineral

	IN WHOSE NAME ASSESSED	TO WHOM TRANSFERRED		DESCRIPTION OF PROPERTY: SUBDIVISION (Plat of Shadywood Shores)	Sec. or Lot	Town or Block	Rng.	Number of Acres of Land: Acres	Hundredths	No. School District	Indicate Homestead Yes or No	Indicate Agricultural Yes or No	Indicate Type*	TRUE AND FULL VALUATIONS: LAND Exclusive of Structures and Improvements (Dollars)	BUILDINGS and Other Structures (Dollars)	MACHINERY Permanently Attached to Real Estate (Dollars)	TOTAL True and Full Value (Dollars)	ASSESSED VALUATIONS: RURAL: Homestead Up to $4,000 20% (Dollars)	RURAL: Over $4,000 and Non-Homestead 33⅓% (Dollars)	RURAL: Timber Land Classified Use 20% (Dollars)	ALL OTHER: Homestead Up to $4,000 25% (Dollars)	ALL OTHER: Over $4,000 and Non-Homestead 40% (Dollars)	ALL OTHER: MACHINERY Permanently Attached to Real Estate 33⅓% (Dollars)	TOTAL ASSESSED VALUE (Dollars)	Total Assessed Value as Equalized by the Board of Review (Dollars)	FINAL EQUALIZED VALUE (Dollars)
	Otto B. Griffin		1		21						Yes	No	L													
	" "		2		22						"	"	"													
	" "		3		23						"	"	"													
	" "		4		24						"	"	"													
	" "		5		25						No	"	"													
	" "		6		26						"	"	"													
	Harvey & Nora Schulze		7		27						"	"	"													
	" " "		8		28						"	"	"													
	" " "		9		29						"	"	"													
	" " "		10		30						"	"	"													
	Otto B. Griffin		11		31						Yes	"	L													
	" "		12		32						"	"	"													
	" "		13		33						"	"	"													
	" "		14		34						"	"	"													
	" "		15		35						"	"	"													
	" "		16		36						"	"	"													
	" "		17		37						"	"	"													
	" "		18		38						"	"	"													
	" "		19		39						"	"	"													
	" "		20		40						"	"	"													

VALUATIONS BY SCHOOL DISTRICTS AS EQUALIZED BY DEPARTMENT OF TAXATION

	District No. Rate ... Mills	District No. Rate ... Mills	District No. Rate ... Mills	District No. Rate ... Mills	District No. Rate ... Mills	District No. Rate ... Mills	Tax including State Homestead ... Mills	State Tax on Non-Homestead 6.22 Mills	SPECIAL TAXES	TOTAL TAXES		PAID	WHEN PAID (Month Day Year)	Number of Receipt	March Settlement 1960	June Settlement 1960	Penalty	November Settlement 1960	Penalty	Collections to First Monday in January 1961	Penalty	Delinquent on First Monday in January 1961	Total Delinquent Tax and Penalty	REMARKS
	Dollars	Dollars	Dollars	Dollars	Dollars	Dollars	$ cts.	$ cts.	$ cts.	$ cts.					$ cts.	$ cts.	$ cts.	$ cts.	$ cts.	$ cts.	$ cts.	$ cts.	$ cts.	
1				H 4			1.10			1.10	1	2nd Half Paid	OCT 31 1960			55		55						
												1st Half Paid	MAY 27 1960											
2				H 4			1.10			1.10	2	1st Half Paid	MAY 27 1960			55		55						
												2nd Half Paid	OCT 31 1960	15472										
3				H 4			1.10			1.10	3	1st Half Paid	MAY 27 1960	9086		55		55						
												2nd Half Paid	OCT 31 1960											
4				H 4			1.10			1.10	4	1st Half Paid	MAY 27 1960			55		55						
												2nd Half Paid	OCT 31 1960											
5				6			1.66	.04		1.70	5	1st Half Paid	MAY 27 1960			85		85						
												2nd Half Paid	OCT 31 1960											
6				6			1.66	.04		1.70	6	1st Half Paid	MAY 27 1960			85		85						
												2nd Half Paid	OCT 31 1960											
7				6.7			1.848	.42		1.890	7	1st Half Paid	MAY 27 1960											10.890
												2nd HALF PAID	JUN 27 1960											
8				6			1.66	.04		1.70	8	1st Half Paid	MAY 31 1960	9949		12.00		12.00						
												2nd HALF PAID	JUN 27 1960											
9				6			1.66	.04		1.70	9	1st Half Paid	MAY 31 1960	10797										
												2nd HALF PAID	JUN 27 1960											
10				6			1.66	.04		1.70	10	1st Half Paid	MAY 31 1960											
												2nd Half Paid	OCT 31 1960											
11				H 4			1.10			1.10	11	1st Half Paid	MAY 27 1960			55		55						
												2nd Half Paid	OCT 31 1960											
12				H 4			1.10			1.10	12	1st Half Paid	MAY 27 1960			55		55						
												2nd Half Paid	OCT 31 1960											
13				H 2			.56			.56	13	1st Half Paid	MAY 27 1960			28		28						
												2nd Half Paid	OCT 31 1960											
14				H 2			.56			.56	14	1st Half Paid	MAY 27 1960			28		28						
												2nd Half Paid	OCT 31 1960	15472										
15				H 4			1.10			1.10	15	1st Half Paid	MAY 27 1960	9086		55		55						
												2nd Half Paid	OCT 31 1960											
16				H 4			1.10			1.10	16	1st Half Paid	MAY 27 1960			55		55						
												2nd Half Paid	OCT 31 1960											
17				H 4			1.10			1.10	17	1st Half Paid	MAY 27 1960			55		55						
												2nd Half Paid	OCT 31 1960											
18				H 4			1.10			1.10	18	1st Half Paid	MAY 27 1960			55		55						
												2nd Half Paid	OCT 31 1960											
19				H 4			1.10			1.10	19	1st Half Paid	MAY 27 1960			55		55						
												2nd Half Paid	OCT 31 1960											
20				H 4			1.10			1.10	20	1st Half Paid	MAY 27 1960			55		55						
				H 52																				
				97			4.10	.62		41.72						20.86		20.86						
				149																				

Assessment Roll and Tax List of Real Property in the Town of Pine Lake, Cass County, Minnesota, for Taxes for the Year 1959.

Form 5C MILLER-DAVIS CO., MINNEAPOLIS

* Indicate Type of Property: R-Residential, C-Commercial, I-Industrial, U-Utility, F-Farm, L-Lakehore, T-Timber, M-Mineral

	IN WHOSE NAME ASSESSED	TO WHOM TRANSFERRED		DESCRIPTION OF PROPERTY: SUBDIVISION	Sec. or Lot	Town or Block	Rng.	Number of Acres of Land: Acres	Tenths	No. School District	Indicate Homestead Yes or No	Indicate Agricultural Yes or No	Indicate Type of Property*	TRUE AND FULL VALUATIONS: LAND Exclusive of Structures and Improvements	BUILDINGS and Other Structures	MACHINERY Permanently Attached to Real Estate	TOTAL True and Full Value	ASSESSED VALUATIONS: RURAL: Homestead Up to $4,000 20%	RURAL: Over $4,000 and Non-Homestead 33⅓%	ALL OTHER: Timber Land Class 3a 20%	ALL OTHER: Homestead Up to $4,000 25%	ALL OTHER: Over $4,000 and Non-Homestead 40%	MACHINERY Permanently Attached to Real Estate 33⅓%	TOTAL ASSESSED VALUE	Total Assessed Value as Equalized by the Board of Review	FINAL EQUALIZED VALUE
														Dollars	Dollars	Dollars	Dollars	Dollars	Dollars	Dollars	Dollars	Dollars	Dollars	Dollars	Dollars	Dollars
	Otto B. Griffin		1	Plat of Shadywood Shores	41					#114	Yes	No	L													
	Louis & Gertrude Palmquist		2		42						"	"														
			3		43						"	"											46			
			4		44						"	"											6			
	Otto B. Griffin		5		45						"	"														
	" "		6		46						"	"														
	" "		7		47						"	"														
	" "		8		48						"	"														
	" "		9		49						"	"														
	" "		10		50						"	"														
	" "		11		51						"	"	L													
	" "		12		52						"	"	"													
	" "		13		53						"	"	"													
	" "		14		54						"	"	"													
	" "		15		55						"	"	"													
	" "		16		56						"	"	L													
	" "		17		57						"	"	"													
	" "		18		58						"	"	"													
	" "		19		59						"	"	"													
	" "		20		60						"	"	"													

Cass County, Minnesota, for Taxes for the Year 1959.

	SOLD FOR TAXES	VALUATIONS BY SCHOOL DISTRICTS AS EQUALIZED BY DEPARTMENT OF TAXATION: District No. ..... Rate ..... Mills	District No. ..... Rate ..... Mills	District No. ..... Rate ..... Mills	District No. 114 Rate 13.12 Mills	District No. ..... Rate ..... Mills	District No. ..... Rate ..... Mills	Tax including State Homestead ..... Mills	State Tax on Non-Homestead 6.72 Mills	SPECIAL TAXES	TOTAL TAXES		PAID	WHEN PAID Month Day Year	Number of Receipt	March Settlement 1960	June Settlement 1960	Penalty	November Settlement 1960	Penalty	Collections to First Monday in January 1961	Penalty	Delinquent on First Monday in January 1961	Penalty	Total Delinquent Tax and Penalty	REMARKS
		Dollars	Dollars	Dollars	Dollars	Dollars	Dollars	$ cts.	$ cts.	$ cts.	$ cts.					$ cts.	$ cts.	$ cts.	$ cts.	$ cts.	$ cts.	$ cts.	$ cts.	$ cts.	$ cts.	
1					# 4			1.10			1.10	1	2nd Half Paid 1st Half Paid	OCT 31 1960 MAY 27 1960	15472		55		55							8.24
2					# 4			1.10			1.10	2	2nd Half Paid 1st Half Paid	OCT 31 1960 MAY 27 1960	9086		55		55							
3					46			12.68	.28		12.96	3	1st HALF PAID PAID IN FULL	MAY 27 1960 MAY 27 1960	90.72 10.97		6.48 14.66		← Ref. Wd. Ck. # 30775 7-22-60							
4					6			1.66	.4		1.70	4	1st HALF PAID PAID IN FULL	MAY 27 1960 MAY 27 1960			.85									8.73
5					# 4			1.10			1.10	5	2nd Half Paid 1st Half Paid	OCT 31 1960 MAY 27 1960			55		55							
6					# 4			1.10			1.10	6	2nd Half Paid 1st Half Paid	OCT 31 1960 MAY 27 1960			55		55							
7					# 4			1.10			1.10	7	2nd Half Paid 1st Half Paid	OCT 31 1960 MAY 27 1960			55		55							
8					# 4			1.10			1.10	8	2nd Half Paid 1st Half Paid	OCT 31 1960 MAY 27 1960			55		55							
9					# 4			1.10			1.10	9	2nd Half Paid 1st Half Paid	OCT 31 1960 MAY 27 1960			55		55							
10					# 4			1.10			1.10	10	2nd Half Paid 1st Half Paid	OCT 31 1960 MAY 27 1960	15472		55		55							
11					# 4			1.10			1.10	11	2nd Half Paid 1st Half Paid	OCT 31 1960 MAY 27 1960	9086		55		55							
12					# 4			1.10			1.10	12	2nd Half Paid 1st Half Paid	OCT 31 1960 MAY 27 1960			55		55							
13					# 4			1.10			1.10	13	2nd Half Paid 1st Half Paid	OCT 31 1960 MAY 27 1960			55		55							
14					# 4			1.10			1.10	14	2nd Half Paid 1st Half Paid	OCT 31 1960 MAY 27 1960			55		55							
15					# 4			1.10			1.10	15	2nd Half Paid 1st Half Paid	OCT 31 1960 MAY 27 1960			55		55							
16					# 4			1.10			1.10	16	2nd Half Paid 1st Half Paid	OCT 31 1960 MAY 27 1960			55		55							
17					# 4			1.10			1.10	17	2nd Half Paid 1st Half Paid	OCT 31 1960 MAY 27 1960			55		55							
18					# 4			1.10			1.10	18	2nd Half Paid 1st Half Paid	OCT 31 1960 MAY 27 1960			55		55							
19					# 4			1.10			1.10	19	2nd Half Paid 1st Half Paid	OCT 31 1960 MAY 27 1960			55		55							
20					# 4			1.10			1.10	20	2nd Half Paid 1st Half Paid	OCT 31 1960 MAY 27 1960			55		55							
					# 22 22 124			34.14	.32		34.46						31.89		2.00							

Assessment Roll and Tax List of Real Property in the Town of Ponto Lake, Cass County, Minnesota, for Taxes for the Year 1959.

Form 5C — MILLER-DAVIS CO., MINNEAPOLIS

* Indicate Type of Property: R-Residential, C-Commercial, I-Industrial, U-Utility, F-Farm, L-Lakeshore, T-Timber, M-Mineral

	IN WHOSE NAME ASSESSED	TO WHOM TRANSFERRED		DESCRIPTION OF PROPERTY: SUBDIVISION	Sec. or Lot	Town or Block	Rng.	Number of Acres of Land: Acres	Number of Acres of Land: 100ths	No. School District	Indicate Homestead Tax Yes or No	Indicate Agricultural Tax Yes or No	Indicate Type Property	TRUE AND FULL VALUATIONS: LAND Exclusive of Structures and Improvements (Dollars)	BUILDINGS and Other Structures (Dollars)	MACHINERY Permanently Attached to Real Estate (Dollars)	TOTAL True and Full Value (Dollars)	ASSESSED VALUATIONS: RURAL: Homestead Up to $4,000 20% (Dollars)	RURAL: Over $4,000 and Non-Homestead 33⅓% (Dollars)	ALL OTHER: Timber Land Class 3e 20% (Dollars)	ALL OTHER: Homestead Up to $4,000 25% (Dollars)	ALL OTHER: Over $4,000 and Non-Homestead 40% (Dollars)	ALL OTHER: MACHINERY Permanently Attached to Real Estate 33⅓% (Dollars)	TOTAL ASSESSED VALUE (Dollars)	Total Assessed Value as Equalized by the Board of Review (Dollars)	FINAL EQUALIZED VALUE (Dollars)
	Otto B. Griffin		1	Plat of Shadywood Shores	61					114	yes	No	L													
	" "		2		62						"	"	"													
	" "		3		63						"	"	"													
	" "		4		64						"	"	"													
	" "		5		65						"	"	"													
	" "		6		66						"	"	"													
	Hiram J. & Zelia H. Gruba		7		67						No	"	"													
	"		8		68						No	"	"													
	"		9		69						No	"	"													
	Otto B. Griffin		10		70						yes	"	"													
	" "		11		71						"	"	"													
	" "		12		72						"	"	"													
	" "		13		73						"	"	"													
	" "		14		74						"	"	"													
	" "		15		75						"	"	"													
	" "		16		76 less S 25'						yes	"	"													
	Floyd L. & Phyllis J. Campbell		17		S 25' of 76																					
	" "		18		77						yes	No	L													
	" "		19		78						"	"	"													
	Otto B. Griffin		20		79						"	"	"													

	SOLD FOR TAXES	VALUATIONS BY SCHOOL DISTRICTS AS EQUALIZED BY DEPARTMENT OF TAXATION: District No. ..... Rate ..... Mills	District No. ..... Rate ..... Mills	District No. ..... Rate ..... Mills	District No. 114 Rate 43.2 Mills	District No. ..... Rate ..... Mills	District No. ..... Rate ..... Mills	Tax Including State Homestead ..... Mills	State Tax on Non-Homestead 60.72 Mills	SPECIAL TAXES	TOTAL TAXES		PAID	WHEN PAID: Month Day Year	Number of Receipt	March Settlement 1960	June Settlement 1960	Penalty	November Settlement 1960	Penalty	Collections to First Monday in January 1961	Penalty	Delinquent on First Monday in January 1961	Penalty	Total Delinquent Tax and Penalty	REMARKS
		Dollars	Dollars	Dollars	Dollars	Dollars	Dollars	$ cts.	$ cts.	$ cts.	$ cts.					$ cts.	$ cts.	$ cts.	$ cts.	$ cts.	$ cts.	$ cts.	$ cts.	$ cts.	$ cts.	
1					H 41			1130			1130	1	2nd Half Paid 1st Half Paid	OCT 31 1960 MAY 27 1960			565		565							8824
2					H 4			110			110	2	1st Half Paid 2nd Half Paid	MAY 27 1960 OCT 31 1960	15472		55		55							"
3					H 4			110			110	3	1st Half Paid 2nd Half Paid	MAY 27 1960 OCT 31 1960			55		55							"
4					H 5			138			138	4	2nd Half Paid 1st Half Paid	OCT 31 1960 MAY 27 1960	9886		69		69							"
5					H 8			220			220	5	2nd Half Paid 1st Half Paid	OCT 31 1960 MAY 27 1960			110		110							"
6					H 10			276			276	6	2nd Half Paid 1st Half Paid	OCT 31 1960 MAY 27 1960			138		138							"
7					14			386	8		394	7	PAID IN FULL	APR 4 1960			394									8282
8					12			330	8		338	8	PAID IN FULL	APR 4 1960	5751		338									"
9					230			6342	144		6486	9	PAID IN FULL	APR 4 1960			6486									"
10					H 6			166			166	10	2nd Half Paid 1st Half Paid	OCT 31 1960 MAY 27 1960			83		83							8824
11					H 5			138			138	11	2nd Half Paid 1st Half Paid	OCT 31 1960 MAY 27 1960			69		69							"
12					H 56			1544			1544	12	2nd Half Paid 1st Half Paid	OCT 31 1960 MAY 27 1960	9886		772		772							"
13					H 27			744			744	13	2nd Half Paid 1st Half Paid	OCT 31 1960 MAY 27 1960	15472		372		372							"
14					H 6			166			166	14	2nd Half Paid 1st Half Paid	OCT 31 1960 MAY 27 1960			83		83							"
15					H 6			166			166	15	2nd Half Paid 1st Half Paid	OCT 31 1960 MAY 27 1960			83		83							"
16					H 6			166			166	16	2nd Half Paid 1st Half Paid	OCT 31 1960 MAY 27 1960	15472 9886		83		83							"
17					H 5			138			138	17	PAID IN FULL	APR 19 1960			138									8282
18					H 5			138			138	18	PAID IN FULL	APR 19 1960	5918		138									"
19					H 5			138			138	19	PAID IN FULL	APR 18 1960			138									"
20					8			220	4		224	20	PAID IN FULL	MAY 13 1960	7715		224									2240
					H 199 264 463			12766	164		12930						10392		2537							

Assessment Roll and Tax List of Real Property in the Town of Pontoe Lake, Cass County, Minnesota, for Taxes for the Year 1959.

Form SC—MILLER-DAVIS CO., MINNEAPOLIS

* Indicate Type of Property: R-Residential, C-Commercial, I-Industrial, U-Utility, F-Farm, L-Lakeshore, T-Timber, M-Mineral

	In Whose Name Assessed	To Whom Transferred	Description of Property: Subdivision	Sec. or Lot	Town or Block	Reg.	Number of Acres of Land: Acres	100ths	No. School District	Indicate Homestead Tax in Red	Indicate Agricultural in Red	Indicate Type of Property	True and Full Valuations: Land Exclusive of Structures and Improvements	Buildings and Other Structures	Machinery Permanently Attached to Real Estate	Total True and Full Value	Assessed Valuations: Rural: Homestead Up to $4,000 20%	Rural: Over $4,000 and Non-Homestead 33⅓%	All Other: Timber Land Class 2c 20%	All Other: Homestead Up to $1,000 25%	All Other: Over $4,000 and Non-Homestead 40%	All Other: Machinery Permanently Attached to Real Estate 33⅓%	Total Assessed Value	Total Assessed Value as Equalized by the Board of Review	Final Equalized Value
													Dollars	Dollars	Dollars	Dollars	Dollars	Dollars	Dollars	Dollars	Dollars	Dollars	Dollars	Dollars	Dollars
	Howard W. Paulson																								
	Otto R. Griffin	1		80					114	No	No	R													
	" "	2		81						No	"	R													
	" "	3		12						No	"	R													
	" "	4		13						No	"	R													
	" "	5		84						No	"	R													
	" "	6		85						Yes	"	R													
	Ella B. Griffin	7		86						"	"	R													
	" "	8		87						"	"	R													
		9																							
		10																							
		11																							
		12																							
		13																							
		14																							
		15																							
		16																							
		17																							
		18																							
		19																							
		20																							

	Sold for Taxes	Valuations by School Districts as Equalized by Department of Taxation: District No. ..... Rate ..... Mills	District No. ..... Rate ..... Mills	District No. 106 Rate 42.5 Mills	District No. 114 Rate 42.5 Mills	District No. ..... Rate ..... Mills	District No. ..... Rate ..... Mills	Tax including State Homestead ..... Mills	State Tax on Non-Homestead 6.72 Mills	Special Taxes	Total Taxes	Paid	When Paid: Month	Day	Year	Number of Receipt	March Settlement 1960	June Settlement 1960	Penalty	November Settlement 1960	Penalty	Collections to First Monday in January 1961	Penalty	Delinquent on First Monday in January 1961	Total Delinquent Tax and Penalty	Remarks
		Dollars	Dollars	Dollars	Dollars	Dollars	Dollars	$ cts.	$ cts.	$ cts.	$ cts.						$ cts.	$ cts.	$ cts.	$ cts.	$ cts.	$ cts.	$ cts.	$ cts.	$ cts.	
																										9265
1					60			1654	38		1692	PAID IN FULL	MAY	13	1960			1692								
2					10			276	6		282	PAID IN FULL	MAY	13	1960			282								"
3					10			276	6		282	PAID IN FULL	MAY	13	1960	7715		282								"
4					8			220	4		224	PAID IN FULL						224								
5				H	6			166			166	PAID IN FULL						166								"
6				H	6			166			166	PAID IN FULL						166								"
7	SOLD FOR TAXES			H	6			166			166													166		
8	SOLD FOR TAXES			H	6			166			166													166	166 added	
9																										
10																										
11																										
12																										
13																										
14																										
15																										
16																										
17																										
18																										
19																										
20																										
				H 18																						
				88																						
				106				2924	54		2978							2812						332		

Form SC — MILLER-DAVIS CO., MINNEAPOLIS

* Indicate Type of Property: R-Residential, C-Commercial, I-Industrial, U-Utility, F-Farm, L-Lakeshore, T-Timber, M-Mineral

	Name	Subdivision	Sec. or Lot	Town or Block	Reg.	Acres	100ths	No. School District	Indicate Homestead Tax or No	Indicate Homestead Tax or No	Indicate Type of Property	Land Exclusive of Structures Improvements	Buildings and Other Structures	Machinery Permanently Attached to Real Estate	Total True and Full Value	Rural Homestead Up to $4,000 20%	Rural Over $4,000 and Non-Homestead 33⅓%	Rural Timber Land Class 3a 20%	All Other Homestead Up to $4,000 25%	All Other Over $4,000 and Non-Homestead 40%	All Other Machinery Permanently Attached to Real Estate 33⅓%	Total Assessed Value	Total Assessed Value as Equalized by the Board of Review	Final Equalized Value
	Brooks P. Johnson	Park of Lot Lot 8 Sec 14-134-29						#																
1	Floyd E. + Marion V. Haley	Haley's Haven	1					114	No	No	L													
2	Fernada + Elizabeth H. Olansky		2					"	"	"														
3	Homer A. + Lara C. Norrid		3					"	"	"														
4	Floyd E. + Marion V. Haley		4					"	"	"														
5	John A. Johnson		5					"	"	"														
6	Floyd E. + Marion V. Haley		6					"	"	"														
7	" " "		7					"	"	"														
8	Andrew J. + Mary R. Frickman		8					"	"	"														
9	Floyd E. + Marion V. Haley	2.100' of Outlot A lying E. of Broadway						"	"	"														
10	George A. Hassler	Outlot A lying 100'						"	"	"														
11	Jos. E. + Barbara Lee Haley	N. 50' of Outlot A lying W. of Broadway																						
12	Thomas E. + Carol J. Haley	S. 50' of Outlot A lying W. of Broadway																						
13																								
14																								
15																								
16																								
17																								
18																								
19																								
20																								

	Sold for Taxes	Valuations by School Districts as Equalized by Department of Taxation: District No. ..... Rate ..... Mills	District No. ..... Rate ..... Mills	District No. ..... Rate ..... Mills	District No. 114 Rate 42 Mills	District No. ..... Rate ..... Mills	District No. ..... Rate ..... Mills	Tax including State Homestead ..... Mills	State Tax on Non-Homestead 6.22 Mills	Special Taxes	Total Taxes	Paid	When Paid (Month Day Year)	Number of Receipt	March Settlement 1960	June Settlement 1960	Penalty	November Settlement 1960	Penalty	Collections to First Monday in January 1961	Penalty	Delinquent as First Monday in January 1961	Total Delinquent Tax and Penalty	Remarks
		Dollars	Dollars	Dollars	Dollars	Dollars	Dollars	$ cts	$ cts.	$ cts.	$ cts.				$ cts.	$ cts.	$ cts.	$ cts.	$ cts.	$ cts.	$ cts.	$ cts.	$ cts.	
1					14			386	8		394	PAID IN FULL	MAY 24 1960	8873		394								8850
2					14			386	8		394	PAID IN FULL	MAY 24 1960			394								"
3					12			330	8		338	PAID IN FULL	FEB 10 1960	776	338									1412
4					54			1488	34		1522	PAID IN FULL	FEB 10 1960		1522									"
5					12			330	8		338											338	372	
6					12			330	8		338													
7					58			1600	36		1636											1636	1800	
8					58			1600	36		1636	PAID IN FULL	APR 28 1960	6390		1636								9266
9					48			1324	30		1354	Paid Sale R.# 32447	2/2/61	Contra		1454						1354	1488	1488 to be for 1960
10					52			1434	32		1466	PAID IN FULL	MAY 2 1960	6446		1466								9070
11																								
12																								
13																								
14																								
15																								
16																								
17																								
18																								
19																								
20																								
					334			9208	208		9416				1860	3570						3664		

Assessment Roll and Tax List of Real Property in the Town of Pente Lake, Cass County, Minnesota, for Taxes for the Year 1959.

Form SC MILLER-DAVIS CO., MINNEAPOLIS

* Indicate Type of Property: R-Residential, C-Commercial, I-Industrial, U-Utility, F-Farm, L-Lakeshore, T-Timber, M-Mineral

	IN WHOSE NAME ASSESSED	TO WHOM TRANSFERRED	DESCRIPTION OF PROPERTY: SUBDIVISION (Boehm's South Shore Acres)	Sec. or Lot	Town or Block	Rg.	Number of Acres of Land: Acres	100ths	No. School District	Indicate Homestead by No	Indicate Agricultural Tax by No	Indicate Type of Property	TRUE AND FULL VALUATIONS: LAND Exclusive of Structures and Improvements	BUILDINGS and Other Structures	MACHINERY Permanently Attached to Real Estate	TOTAL True and Full Value	ASSESSED VALUATIONS: RURAL: Homestead Up to $4,000 20%	RURAL: Over $4,000 and Non-Homestead 33⅓%	ALL OTHER: Timber Land Class 3e 20%	ALL OTHER: Homestead Up to $1,000 25%	ALL OTHER: Over $4,000 and Non-Homestead 40%	ALL OTHER: MACHINERY Permanently Attached to Real Estate 33⅓%	TOTAL ASSESSED VALUE	Total Assessed Value as Equalized by the Board of Review	FINAL EQUALIZED VALUE
			Part of Govt Lot 3 - Sec. 33-129-29										Dollars	Dollars	Dollars	Dollars	Dollars	Dollars	Dollars	Dollars	Dollars	Dollars	Dollars	Dollars	Dollars
1	Leo A. Boehm			1					114	Yes	76	R													
2	A. A. Boehm			2							76	"	R												
3	" "			3							76	"	R												
4	" "			4							76	"	R												
5	" "			5							76	"	R												
6	Ernest A. & Ruth D. Hartman			6						"	"	R													
7	A. A. Boehm			7						"	"	R													
8	" "			8						"	"	R													
9	" "			9						"	"	R													
10	Addison Jr. & Georgia C. Brown			10						"	"	R													
11	" " "			11						"	"	R													
12	A. A. Boehm			12						"	"	R													
13	Helen K. Ernst	Edmund C. & Ruth B. Walsh		13						"	"	R													
14	A. A. Boehm			14						"	"	R													
15	Addison Jr. & Georgia C. Brown			15						"	"	R													
16	~~A. A. Boehm~~	Oliver & Marie A. Bossart		16						"	"	R													
17	Franklin L. & Rene M. Parsons			17						"	"	R													
18	" " "			18						"	"	R													
19																									
20																									

	SOLD FOR TAXES	VALUATIONS BY SCHOOL DISTRICTS AS EQUALIZED BY DEPARTMENT OF TAXATION: District No. ---- Rate ---- Mills	District No. ---- Rate ---- Mills	District No. ---- Rate ---- Mills	District No. 114 Rate 76.0 Mills	District No. ---- Rate ---- Mills	District No. ---- Rate ---- Mills	Tax including State Homestead ---- Mills	State Tax on Non-Homestead 6.77 Mills	SPECIAL TAXES	TOTAL TAXES	PAID	WHEN PAID Month	Day	Year	Number of Receipt	March Settlement 1960	June Settlement 1960	Penalty	November Settlement 1960	Penalty	Collections to First Monday in January 1961	Penalty	Delinquent on First Monday in January 1961	Total Delinquent Tax and Penalty	REMARKS
		Dollars	Dollars	Dollars	Dollars	Dollars	Dollars	$ cts	$ cts.	$ cts.	$ cts.						$ cts.	$ cts.	$ cts.	$ cts.	$ cts.	$ cts.	$ cts.	$ cts.	$ cts.	
1					4 178			4908			4908	PAID IN FULL	MAY	13	1960	7717		49 08								7262
2					40			1102	24		1126	PAID IN FULL	APR	29	1960			11 26								7263
3					16			442	10		452	PAID IN FULL	APR	29	1960			4 52								
4					16			442	10		452	PAID IN FULL	APR	29	1960	6412		4 52								
5					16			442	10		452	PAID IN FULL	APR	29	1960			4 52								
6					16			442	10		452	PAID IN FULL	MAY	6	1960	8272		4 52								7264
7					16			442	10		452	PAID IN FULL	APR	29	1960			4 52								7265
8					16			442	10		452	PAID IN FULL	APR	29	1960	6412		4 52								
9					16			442	10		452	PAID IN FULL	APR	29	1960			4 52								
10					16			442	10		452	PAID IN FULL	MAY	13	1960			4 52								7261
11					16			442	10		452	PAID IN FULL	MAY	13	1960	7684		4 52								
12					16			442	10		452	PAID IN FULL	APR	29	1960	6412		4 52								7260
13					16			442	10		452	PAID IN FULL	APR	20	1960	5928		4 52								7259
14					16			442	10		452	PAID IN FULL	MAY	2	1960	6460		4 52								7258
15					16			442	10		452	PAID IN FULL	MAY	13	1960	7684		4 52								7261
16					16			442	10		452	PAID IN FULL	APR	29	1960	6412		4 52								7260
17					16			442	10		452	PAID IN FULL	MAY	13	1960			4 52								7263
18					16			442	10		452	PAID IN FULL	MAY	13	1960	7702		4 52								"
19																										
20																										
					4 178			13082	184		13266							13266								
					396																					
					474																					

Assessment Roll and Tax List of Real Property in the Town of Pontoe Lake, Cass County, Minnesota, for Taxes for the Year 1959.

Form SC MILLER-DAVIS CO., MINNEAPOLIS

* Indicate Type of Property: R-Residential, C-Commercial, I-Industrial, U-Utility, F-Farm, L-Lakeshore, T-Timber, M-Mineral

	IN WHOSE NAME ASSESSED	TO WHOM TRANSFERRED	DESCRIPTION OF PROPERTY: SUBDIVISION	Sec. or Lot	Town or Block	Rng.	Number of Acres of Land: Acres	100ths	No. School District	Indicate Homestead Tax w Ho	Indicate Agricultural Tax w Ho	Indicate Type of Property	TRUE AND FULL VALUATIONS: LAND Exclusive of Structures and Improvements (Dollars)	BUILDINGS and Other Structures (Dollars)	MACHINERY Permanently Attached to Real Estate (Dollars)	TOTAL True and Full Value (Dollars)	ASSESSED VALUATIONS: RURAL: Homestead Up to $4,000 20% (Dollars)	RURAL: Over $4,000 and Non-Homestead 33⅓% (Dollars)	RURAL: Timber Land Class 3a 20% (Dollars)	ALL OTHER: Homestead Up to $4,000 25% (Dollars)	ALL OTHER: Over $4,000 and Non-Homestead 40% (Dollars)	ALL OTHER: MACHINERY Permanently Attached to Real Estate 33⅓% (Dollars)	TOTAL ASSESSED VALUE (Dollars)	Total Assessed Value as Equalized by the Board of Review (Dollars)	FINAL EQUALIZED VALUE (Dollars)
1	Sherdon & Anita Strom		Part of Lots 2, 3, 4, 5, 6 Sunrise Point	1																					
2				2																					
3				3																					
4				4																					
5				5																					
6				6																					
7																									
8																									
9																									
10			Totals Carried				12,327.61																		
11																									
12																									
13																									
14																									
15																									
16																									
17																									
18																									
19																									
20																									

	SOLD FOR TAXES	VALUATIONS BY SCHOOL DISTRICTS AS EQUALIZED BY DEPARTMENT OF TAXATION: District No. ---- Rate ---- ....Mills (Dollars)	District No. 114 Rate 93 23.5 Mills (Dollars)	District No. ..... Rate ..... Mills (Dollars)	District No. 114 Rate 92 22.5 Mills (Dollars)	District No. ..... Rate ..... Mills (Dollars)	District No. ..... Rate ..... Mills (Dollars)	Tax including State Homestead ....Mills ($ cts.)	State Tax on Non-Homestead 6.72 Mills ($ cts.)	SPECIAL TAXES ($ cts.)	TOTAL TAXES ($ cts.)		PAID	WHEN PAID: Month	Day	Year	Number of Receipt	March Settlement 1960 ($ cts.)	June Settlement 1960 ($ cts.)	Penalty ($ cts.)	November Settlement 1960 ($ cts.)	Penalty ($ cts.)	Collections to Five Monday in January 1961 ($ cts.)	Penalty ($ cts.)	Delinquent on Five Monday in January 1961 ($ cts.)	Total Delinquent Tax and Penalty ($ cts.)	REMARKS
1												1														
2												2														
3												3														
4												4														
5												5														
6												6														
7												7														
8												8														
9												9														
10	Board Total											10														
11		H	10450	H	6723		17173					11														
12			5657		26514		32171					12														
13			16107		33237		49344					13														
14												14														
15												15														
16							a.	4038.62				16														
17							m.	9164.54				17														
18								13,203.16			13,403.16	18														
19												19														
20									1.77 70			20														