Assessment & Tax List - 1958

Ponto Lake

INDEX TO SECTIONS

SECTION	PAGE
Sec. 1	
" 2	
" 3	
" 4	
" 5	
" 6	
" 7	
" 8	
" 9	
" 10	
" 11	
" 12	
" 13	
" 14	
" 15	
" 16	
" 17	
" 18	
" 19	
" 20	
" 21	
" 22	
" 23	
" 24	
" 25	
" 26	
" 27	
" 28	
" 29	
" 30	
" 31	
" 32	
" 33	
" 34	
" 35	
" 36	

For Convenience of Auditor in Showing Boundaries of School Districts

Township No. 139 *Range No.* 84 *Mer. P. M.*

School Dist. # 30 is now #114
Sept. 6. 1957



Returns Showing Grain Received in or Handled by Elevators, Warehouses and Mills in the ..... of ..... in the County of ..... for the Year Ending May 1, 1958.

BILLES-BLYS COMPANY, MINNEAPOLIS

NAMES OF OWNERS	ADDRESS	Bushels of Wheat	Bushels of Soy Beans	Bushels of Flax	Total No. of Bushels of Wheat, Soy Beans and Flax	★ Tax of ½ Mill per Bushel Dollars	Cts.	Bushels of Corn	Bushels of Barley	Bushels of Rye	Bushels of Oats	Bushels of Buckwheat	Bushels of all Other Grains	Total No. Bushels Corn, Barley, Rye, Oats, Buckwheat and all Other Grains	★ Tax of ½ Mill Per Bushel Dollars	Cts.	★ Total Tax Dollars	Cts.	REMARKS

Note ★ Assessors will not fill these Columns

Camp Blanche | Kitten Creek | Ponto Point | Mackenzie Beach | Plat of Best Shore | Ida Pine Beach

SUMMARY OF TAX COLLECTION

Original Levy	$ 15075.27	
Additions	$	
		$ 15075.27
Abatements		$ 103.20
		$ 14972.07

COLLECTIONS

March Settlement	$ 2893.90	
June Settlement	$ 8900.23	
November Settlement	$ 2364.58	
January Settlement	$ 89.32	$ 14,248.03
		$
Over Collected	$ 20.22	
Under Collected	$	
Delinquent	$ 744.06	$ 724.04
Total		$ 14972.07

TABULAR SCHEDULE OF VALUATIONS, RATES AND TAXES

LEVIED IN THE Town OF Ponto Lake

COUNTY OF CASS, STATE OF MINNESOTA

School District No.	Agricultural Lands (Dollars)	Non-Agricultural Lands (Dollars)	Personal Property (Dollars)	Total Value of all Property except Money and Credits (Dollars)	Rate of State Tax (Mills)	Rate of County Taxes: Rev. (Mills)	R. & B. (Mills)	Welfare (Mills)	Bonds and Int. (Mills)	R&B Jud Ding. (Mills)	PERA (Mills)	Total Rate of County Tax (Mills)	Rate of Town Taxes: Rev. (Mills)	R. & B. (Mills)	Drag Tax (Mills)	State Loan (Mills)	Fire Phone (Mills)	(Mills)	(Mills)	Total Rate of Town Tax (Mills)	Rate of School Taxes: Local 1 Mill (Mills)	Special (Mills)	State Loan (Mills)	Deficiency (Mills)	Tuition (Mills)	Transportation (Mills)	C.O. (Mills)	PERA (Mills)
114	15,720	33,695	3969	61,310	H. 5.90	24.54	15.	57.68	—	5.	3.45	109.67	4.9	6.	1.		2.	5.		18.9	1.	25.		40.		1.95	20.5	2.26
			79	7926		Co. Nurse			2.												1.	50.		40.		1.95	20.5	2.26
						R&B Bldg.			2.																			
					N. H. 6.52	Agric. Ext.			.5																			
					12.42																							

School District No.	Mills	Total Rate of Sch'l Tax (Mills)	Total Rate of all Taxes (Mills)	Local 1 Mill	Special	State Loan	Def.	Transp.	C.O.	PERA		Total School Taxes
	90.21	224.18		1969	49222		7856	2855	40362	4450		177614
	115.21	249.18		4162	268105		16484	6035	80323	9406		479515
				6131	257327		245240	8890	125685	13856		657129

County: R&B Bldg. 12263; Agric. Extn. 3065; 6693.33

Assessed Value	Rural	All Other	Personal Property	Total
Homestead	14288	2149		16437
Non-Homestead	20590	12388	11895	44873
Total	34878	14537	11895	61310

ALL OTHER TAXES

FUNDS	Rate	Amounts
State—Non-Homestead,		29304
State—Homestead,		36184
County Revenue,		181120
County Road and Bridge,		91960
County Welfare,		316850
~~Bond and Interest~~ PERA		21152
Co. Nurse		12263
R & B Jud Ding.		30655
Town Revenue,		30042
Town Road and Bridge,		36786
Town Drag,		6131
Town State Loan,		
Agric		12263
Phone		30655
		1158777
School Local 1 Mill,		6131
School Special,		257327
School State Loan,		
Deficiency		245240
Tuition		8890
Transportation		
C.O.		125685
PERA		13856
		657129
		1507827

Total Taxes Real Estate 2,135.90

Pers. Prop. 2942.37

Total 5,078.27

Total Levy, $ 5,078.27

Total Number of Acres 12,586.33

State of Minnesota, } ss.
COUNTY OF CASS

I, L. E. Pelleson, Auditor of said County and State aforesaid, do hereby certify that the foregoing is a true and correct Schedule, showing the valuation of all the taxable property, in the Town of Ponto Lake, in said County, the several rates of Taxation and Totals of the several Tax Funds levied thereon for the year A. D. 195 7.

Witness my hand and official seal, this 6th day of January A. D. 195 7

L. E. Pelleson, County Auditor
By Ellen Pelleson, Deputy

SEAL

Camp Blanche | Prime Camp | Ponto Point | Sharpness Beach | Place of Best Shore | Big Pine Beach

COLLECTIONS OF TAXES OF 1958, Town OF Portsie Lake, CASS COUNTY, MINNESOTA

FUNDS	MARCH SETTLEMENT 1958	JUNE SETTLEMENT 1958	NOV. SETTLEMENT 1958	Amount Collected from Nov. 19__ to First Monday in Jan. 19__	REDUCTIONS		Total Reductions and Collected	BALANCE UNCOLLECTED	ADDITIONS		Total Uncollected to First Monday in January, 19____
State—Non-Homestead,	7.46	160.90	40.31	2.06							
State—Homestead,	68.45	213.16	57.63	2.22							
County Revenue,	342.73	1067.23	288.56	11.12							
County Road and Bridge,	174.02	541.93	146.52	5.64							
County Welfare,	549.62	1867.12	504.83	19.45							
County Bond and Interest,											
R. & B. Sold Proj.	58.02	180.64	48.83	1.88							
Co. Nurse Proj.	23.20	72.26	19.55	.75							
R. & B. Bldg.	23.20	72.26	19.55	.75							
Town Revenue,	56.85	177.03	47.86	1.84							
Town Road and Bridge,	69.61	216.77	58.61	2.26							
Town Drag,	11.60	36.13	9.77	.38							
Town State Loan,											
Fire	23.20	72.26	19.54	.75							
Phone	58.02	180.64	48.84	1.87							
School Local 1 Mill,	11.60	36.13	9.76	.38							
School Special,	308.82	1543.27	378.62	12.31							
School State Loan,											
Deficiency	464.08	1445.14	390.73	15.05							
Tuition											
Transportation	16.83	52.38	14.16	.55							
C.O.	237.85	740.63	200.26	7.72							
PERA	26.22	81.65	22.08	.85							
PERA	40.02	124.64	33.70	1.30							
Agri. Main	5.80	18.06	4.87	.19							
	2893.90	8900.23	2364.58	87.32							

	School District No.	LOCAL 1 MILL	SPECIAL	STATE LOAN	Deficiency	Transp.	C.O.	PERA		TOTALS
MARCH SETTLEMENT	114a	2.55	71.31		114.08	4.14	58.47	6.44		257.29
	114 70a	8.75	437.51		350.00	12.69	179.38	19.78		1008.11
	Totals	11.60	508.82		464.08	16.83	237.85	26.22		1265.40
JUNE SETTLEMENT	114a	10.53	263.15		421.04	15.26	215.78	23.79		944.55
	114 70a	25.60	1280.12		1024.10	37.12	524.85	57.86		2949.65
	Totals	36.13	1543.27		1445.14	52.38	740.63	81.65		3893.20
NOVEMBER SETTLEMENT	114a	4.39	109.80		175.68	6.36	90.04	9.93		396.20
	114 70a	5.37	268.82		215.05	7.80	110.22	12.15		619.41
	Totals	9.76	378.62		390.73	14.16	200.26	22.08		1015.61
NOVEMBER to JANUARY	114a	.26	6.51		10.41	.38	5.34	.59		23.49
	114 70a	.12	5.80		4.64	.17	2.38	.26		13.37
	Totals	.38	12.31		15.05	.55	7.72	.85		36.86
ADDITIONS	School District No.									
	Totals									
REDUCTIONS	School District No.									
	Totals									

Camp Blanche
Crime Camp
Portsie Point
Sunset Beach
Pike of Best Shore
Pine Beach

Assessment Roll and Tax List of Real Property in the Town of Ponto Lake, Cass County, Minnesota, for Taxes for the Year 1958.

Real Estate

Form 1(C1) BALLOU-SAYRE COMPANY, MINNEAPOLIS

* Indicate Type of Property: R-Residential, C-Commercial, I-Industrial, U-Utility, F-Farm, L-Lakehore, T-Timber, M-Mineral

	In Whose Name Assessed	To Whom Transferred	Description of Property: Subdivision	Sec. or Lot	Town or Block	Rng.	Number of Acres of Land (Acres / 100ths)	No. School District	Indicate Homestead Yes or No	Indicate Agricultural Yes or No	Indicate Type of Property*	True and Full Valuations: Land Exclusive of Structures and Improvements	Buildings and Other Structures	Machinery Permanently Attached to Real Estate	Total True and Fair Value	Assessed Valuations: Rural: Homestead Up to $4,000 20%	Rural: Over $4,000 and Non-Homestead 33⅓%	All Other: Timber Land Class 3e 20%	All Other: Homestead Up to $4,000 25%	All Other: Over $4,000 and Non-Homestead 40%	All Other: Machinery Permanently Attached to Real Estate 33⅓%	Total Assessed Value	Total Assessed Value as Equalized by the Board of Review	Final Equalized Value
							Acres					Dollars	Dollars	Dollars	Dollars	Dollars	Dollars	Dollars	Dollars	Dollars	Dollars	Dollars	Dollars	Dollars
	Theodore & Alice E. Sommler			1	139	29	34.50	114	yes	yes	T	180	..		180	36						36		
1	" " "		NW¼ of NE¼				38.50		yes	"	"	180			180	36						36		
2	" " "		SW¼ of NE¼				40		yes	"	"	160			160	32						32		
3	" " "		SE¼ of NE¼				40		yes	"	"	160			160	32						32		
4																								
5	" " "		NE¼ of NW¼ Lot 3				37.50		yes	"	"	160			160	32						32		
6	" " "		NW¼ of NW¼ Lot 4				36.50		yes	"	"	150			150	30						30		
7	" " "		SW¼ of NW¼				40		yes	"	"	160			160	32						32		
8	" " "		SE¼ of NW¼ Lot 5				39.75		yes	"	"	160			160	32						32		
9																								
10	State of Minnesota		NE¼ of SW¼ Lot 7																					
11	Theodore & Alice Sommler		NW¼ of SW¼ Lot 6				21		yes	no	L	275			275	55						55		
12	State of Minnesota		SW¼ of SW¼ } Lot 8																					
13			SE¼ of SW¼ } Lot 8																					
14																								
15	State of Minnesota		NE¼ of SE¼																					
16	State of Minnesota		NW¼ of SE¼																					
17	State of Minnesota		SW¼ of SE¼																					
18	State of Minnesota		SE¼ of SE¼ Lot 9																					
19																								
20							334.50					1585			1585	317						317		

	Sold for Taxes	Valuations by School Districts as Equalized by Department of Taxation: District No. 114 Rate 22 Mills	District No. Rate Mills	District No. Rate Mills	District No. Rate Mills	District No. Rate Mills	District No. Rate Mills	Tax including State Homestead Tax 22 Mills	State Tax on Non-Homestead Mills	Special Taxes	Total Taxes		Paid	When Paid (Month Day Year)	Number of Receipt	March Settlement 1959	June Settlement 1959	Penalty	November Settlement 1959	Penalty	Collections to First Monday in January 1960	Penalty	Delinquent on First Monday in January 1960	Penalty	Total Delinquent Tax and Penalty	Remarks
		Dollars	Dollars	Dollars	Dollars	Dollars	Dollars	$ cts.	$ cts.	$ cts.	$ cts.					$ cts.	$ cts.	$ cts.	$ cts.	$ cts.	$ cts.	$ cts.	$ cts.	$ cts.	$ cts.	
1		H 36						8 08			8 08	1	2nd HALF PAID OCT 30 1959 1st Half Paid MAY 22 1959				4 04		4 04							9270
2		H 36						8 08			8 08	2	2nd HALF PAID OCT 30 1959 1st Half Paid MAY 22 1959 16977				4 04		4 04							"
3		H 32						7 18			7 18	3	2nd HALF PAID OCT 30 1959 1st Half Paid MAY 22 1959 16978				3 59		3 59							"
4		H 32						7 18			7 18	4	2nd HALF PAID OCT 30 1959 1st Half Paid MAY 22 1959				3 59		3 59							"
5												5														
6		H 32						7 18			7 18	6	2nd HALF PAID OCT 30 1959 1st Half Paid MAY 22 1959				3 59		3 59							"
7		H 30						6 72			6 72	7	2nd HALF PAID OCT 30 1959 1st Half Paid MAY 22 1959 16977				3 36		3 36							"
8		H 32						7 18			7 18	8	2nd HALF PAID OCT 30 1959 1st Half Paid MAY 22 1959				3 59		3 59							"
9		H 32						7 18			7 18	9	2nd HALF PAID OCT 30 1959 1st Half Paid MAY 22 1959				3 59		3 59							"
10												10														
11												11														
12		H 55						12 32			12 32	12	2nd HALF PAID OCT 30 1959 1st Half Paid MAY 22 1959 16982				6 16		6 16							9270
13												13														
14												14														
15												15														
16												16														
17												17														
18												18														
19												19														
20												20														
		H 317						71 10			71 10						35 55		35 55							

Camp Blanche | Kitchi Camp | Ponto Point | Mosquito Beach | Pike Bay

Assessment Roll and Tax List of Real Property in the Town of Potter Lake, Cass County, Minnesota, for Taxes for the Year 1958.

Real Estate

Form 5CD

* Indicate Type of Property: R-Residential, C-Commercial, I-Industrial, U-Utility, F-Farm, L-Lakeshore, T-Timber, M-Mineral

	Name of Owner	Description of Property	Subdivision	Sec. or Lot	Town or Block	Rng.	Number of Acres of Land	No. School District	Indicate Homestead	Indicate Agricultural	Indicate Exempt Property	True and Full Valuations: Land Exclusive of Structures and Improvements	Buildings and Other Structures	Machinery Permanently Attached to Real Estate	Total True and Full Value	Assessed Valuations: Rural: Homestead Up to $4,000 20%	Rural: Over $4,000 and More Homestead 33⅓%	All Other: Timber Cut as Ex. 20%	All Other: Homestead Up to $4,000 25%	All Other: Over $4,000 and More Homestead 40%	Machinery Permanently Attached to Real Estate 33⅓%	Total Assessed Value	Total Assessed Value as Equalized by the Board of Review	Final Equalized Value	Remarks
							Acres / 100ths					Dollars	Dollars	Dollars	Dollars	Dollars	Dollars	Dollars	Dollars	Dollars	Dollars	Dollars	Dollars	Dollars	
1	Theodore & Alice E. Hommler	NE¼ of NE¼		2	139	29	35.75	114	yes	yes	T	160			160	32						32			1270
2	" " "	NW¼ of NE¼					35.25		yes	"	"	160			160	32						32			"
3	" " "	SW¼ of NE¼					40		yes	"	"	130			130	26						26			"
4	" " "	SE¼ of NE¼					40		yes	"	"	160			160	32						32			
5																									
6	" " "	NE¼ of NW¼					34.75		yes	"	"	275			275	55						55			"
7	" " "	NW¼ of NW¼					34.25		yes	-	-	255			255	51						51			"
8	" " "	SW¼ of NW¼					40		yes	"	F	400			400	80						80			"
9	" " "	SE¼ of NW¼					40		yes	"	"	345	385		730	146						146			"
													360		645	129						129			
10																									
11	Chester W. & Lucille M. Sittman	NE¼ of SW¼					40		yes	"	"	115			115	23						23	48 Bal. T		
12	Nathaniel J. & Gunhild P. Holstad	NW¼ of SW¼					40		yes	"	"	190	348		538		177					177			9380
													371		561	100	161					100	167		9262
13	Chester W. & Lucille M. Sittman	SW¼ of SW¼ Less & 316 links of Lot 14 & Lot 15					34		yes	"	"	170	314		484	98						98			9380
													276		446	72						72			"
14	Hyman J. & Jennie M. Pritchard & B. B. Otte	SE¼ of SW¼					40		yes	"	"	200			200	40						40			
15	Klara G. Kreisch	S 316 links of Sr. 316 links of Lot 14 & Lot 15					1		yes	no	R	25	165		190	38						38			9281
													150		175	35						35			9370
16	Theodore & Alice E. Hommler	NE¼ of SE¼ Lot 3					44.15		yes	yes	T	220			220	44						44			"
17	" " "	NW¼ of SE¼ Lot 4					38.40		yes	"	"	180			180	36						36			
18	Chester W. & Lucille M. Sittman	SW¼ of SE¼ } Lot 5					41.05		yes	"	F	190			190	38						38			9380
19		SE¼ of SE¼ }																							
20																									
												3175	1211		4386	877	177					968			
													1101		4276	855	167					922			

	Sold for Taxes	Valuations by School Districts as Equalized by Department of Taxation: District No. ..... Rate ..... Mills	District No. ..... Rate ..... Mills	District No. ..... Rate ..... Mills	District No. ..... Rate ..... Mills	District No. ..... Rate ..... Mills	Tax including State Homestead	State Tax on Non-Homestead	Special Taxes	Total Taxes		Paid	When Paid (Month Day Year)	Number of Receipt	March Settlement 1959	June Settlement 1959	Penalty	November Settlement 1959	Penalty	Collections to First Monday in January 1960	Penalty	Delinquent on First Monday in January 1960	Penalty	Total Delinquent Tax and Penalty	Remarks
		Dollars	Dollars	Dollars	Dollars	Dollars	Dollars	$ cts.	$ cts.	$ cts.					$ cts.	$ cts.	$ cts.	$ cts.	$ cts.	$ cts.	$ cts.	$ cts.	$ cts.	$ cts.	
1		24 32					718			718	1	2nd HALF PAID	OCT 30 1959			3 59		3 59							1270
												1st Half Paid	MAY 22 1959												
2		24 32					718			718	2	2nd HALF PAID	OCT 30 1959			3 59		3 59							"
												1st Half Paid	MAY 22 1959												
3		24 26					582			582	3	2nd HALF PAID	OCT 30 1959	16973		2 91		2 91							"
												1st Half Paid	MAY 22 1959	16102											
4		24 32					718			718	4	2nd HALF PAID	OCT 30 1959			3 59		3 59							
												1st Half Paid	MAY 22 1959												
5											5	2nd HALF PAID	OCT 30 1959												
6		24 55					1232			1232	6	2nd HALF PAID	OCT 30 1959			6 16		6 16							"
												1st Half Paid	MAY 22 1959												
7		24 51					1144			1144	7	2nd HALF PAID	OCT 30 1959	16973		5 72		5 72							"
												1st Half Paid	MAY 22 1959	16102											
8		24 80					1794			1794	8	2nd HALF PAID	OCT 30 1959			8 97		8 97							"
												1st Half Paid	MAY 22 1959												
9		24 146					3274			3274	9	2nd HALF PAID	OCT 30 1959			16 37		16 37							
												1st Half Paid	MAY 22 1959												
10											10														
11		24 23					516			516	11	2nd HALF PAID	NOV 2 1959	19091		2 58		2 58							9380
												1st HALF PAID	MAY 29 1959	13383											
12		177					3968	116		4084	12	2nd HALF PAID	NOV 2 1959									40 Off	44 92		9262
13		24 98					2196			2196	13	1st HALF PAID	MAY 29 1959	19091		10 98		10 98							9380
												2nd HALF PAID	NOV 2 1959	13383											
14		24 40					896			896	14	1st HALF PAID	MAY 29 1959			4 48		4 48							"
15				38			946			946	15	PAID IN FULL	MAY 8 1959	8445		9 46									9281
16		24 44					986			986	16	2nd half	Oct 30 1959												9370
												1st Half Paid	MAY 22 1959	16973		4 93		4 93							
												2nd half	Oct 30 1959	16102											
17		24 36					808			808	17	1st Half Paid	MAY 22 1959			4 04		4 04							"
												2nd HALF PAID	NOV 2 1959	19091											
18		24 38					852			852	18	1st HALF PAID	MAY 29 1959	13383		4 26		4 26							9380
19											19														
20											20														
		14733	14 38	77		a 20402										91 63		92 17				40 94			
		177		177		b 946																			
		910	38	944		21348	116			21464															

Camp Blanche | Kimo Camp | Porto Point | Sequence Beach | Pine Point | Pine Beach

Assessment Roll and Tax List of Real Property in the Town of Potter Lake, Cass County, Minnesota, for Taxes for the Year 1958.

Real Estate

Form 3C(1) 50,000-8-1958 Boreson, Minneapolis

* Indicate Type of Property: R-Residential, C-Commercial, I-Industrial, U-Utility, F-Farm, L-Lakeshore, T-Timber, M-Mineral

	In Whose Name Assessed	To Whom Transferred		Description of Property: Subdivision	Sec. or Lot	Town or Block	Rng.	Number of Acres of Land: Acres	1000ths	No. School District	Indicate Homestead Yes or No	Indicate Agricultural Yes or No	Indicate Type of Property	True and Full Valuations: Land Exclusive of Structures and Improvements	Buildings and Other Structures	Machinery Permanently Attached to Real Estate	Total True and Full Value	Assessed Valuations: Rural: Homestead Up to $4,000 20%	Rural: Over $4,000 and Non-Homestead 33⅓%	Rural: Timber Land Class 3a 20%	All Other: Homestead Up to $4,000 25%	All Other: Over $4,000 and Non-Homestead 40%	All Other: Machinery Permanently Attached to Real Estate 33⅓%	Total Assessed Value	Total Assessed Value as Equalized by the Board of Review	Final Equalized Value
														Dollars	Dollars	Dollars	Dollars	Dollars	Dollars	Dollars	Dollars	Dollars	Dollars	Dollars	Dollars	Dollars	Dollars
	Arthur R. & Lottie M. Hurt		1	NE¼ of NE¼ Lot 2	3	139	29	30			yes	yes	F	285	385 350		670 635	134 127						134 127			
			2	NW¼ of NE¼																							
	Thomas A. & Amy Frederick		3	SW¼ of NE¼ Lot 5				13	80		no	"	T	151	111 101		262 252		87 84					87 84			
	Earl G. & Shelby M. Halberg		4	SE¼ of NE¼ S 495' of Lot 6				18	50		yes	no	R	300	330 300		630 600	126 120						126 120			
	L. H. & Frances A. Feiling		5	S 100' of N 495' of Lot 6				1			no	"	L	42	152 138		194 180		48 60					65 60			
	The Omaha Lake Outing Club		6	NE¼ of NW¼ Lot 3				35	08		no	yes	T	246			246		82					82			
	Roy H. & Kathryn M. Hodgson		7	NW¼ of NW¼ Lot 4				35	32		yes	"	"	175			175	35						35			
	State of Minnesota		8	SW¼ of NW¼				40																			
	The Omaha Lake Outing Club		9	SE¼ of NW¼				40			no	"	"	189			189		63					63			
	Nicks H. Anderson		10	That part of Lot 8 lying N. of road except part N. Nelson							no	no	R	100	110 100		210 200	42 40						42 40			
	The Omaha Lake Outing Club		11	NE¼ of SW¼ Only due North M. Shoses				48			no	"	T	159			159		53					53			
	Marland D. & Monica J. Hurt		12	NW¼ of SW¼				40			yes	"	F	270	319 270		589 540	118 112						118 112			
	Tom H. & Lucille C. Shaffer		13	SW¼ of SW¼ Lot 10				32	15		no	no	L	578	684 622		1262 1200		421 400					421 400			
	Noel & Barbara M. Francisco		14	SE¼ of SW¼ Lot 9 of Lot 11				7	50						Assessed with line 16.													
	Carol & Bill Cummings		15	N 495' of Lot 7				25			no	"	L	279	366 278		583 555		194 185					194 185			
	Otto R. & Alice C. Hane		16	NE¼ of SE¼ Lot 7 Less N 495'				15			yes	yes	T	165			165	33						33			
	" " "		17	Lot 8 less w 165' & S 495' & E 165' of Lot 7 NW¼ of SE¼ + part N. of road				21	75		yes	no	L	100	795 705		895 805	175 161						175 161			
	Noel & Barbara M. Francisco		18	SW¼ of SE¼ Lot 11				18	10		no	yes	T	300			300		100					100			
	Leon L. Sorry		19	SE¼ of SE¼				40			yes	no	R	120	44 40		164 160	33 32						33 32			
	Harvey M. & Evelyn M. Voss		20	N 330' of NW¼ of Lot 6				1	50		yes	no	C	105	176 285	313	594 550	36 53	104 75					140 128			
				(Sec. 3, continued on next page)				458	70					3562	3869		6931	1113	1121					2234			
				Land in Lot 8											3705		7469	752	1169					1921			

Valuations by School Districts as Equalized by Department of Taxation

District No.	Rate Mills	District No.	Rate Mills	District No.	Rate Mills	District No.	Rate Mills	District No.	Rate Mills
	22		18	2	24				

	Sold for Taxes	Valuations by School Districts as Equalized by Department of Taxation: District No. 1 Rate 22 Mills	District No. 2 Rate 18 Mills	District No. 2 Rate 24 Mills	District No. 1 Rate ..... Mills	District No. ..... Rate ..... Mills	Tax Including State Homestead $ cts.	State Tax on Non-Homestead $ cts.	Special Taxes Spark 6.52 $ cts.	Total Taxes $ cts.		Paid	When Paid: Month Day Year	Number of Receipt	March Settlement 1959 $ cts.	June Settlement 1959 $ cts.	Penalty $ cts.	November Settlement 1959 $ cts.	Penalty $ cts.	Collections to Five Monday in January 1960 $ cts.	Penalty $ cts.	Delinquent on Five Monday in January 1960 $ cts.	Total Delinquent Tax and Penalty $ cts.	Remarks
1		H 134					30 04			30 04	1	PAID IN FULL	MAY 27 1959	10374		30 04								9381
2											2													
3		87					19 50		56	20 06	3	PAID IN FULL	MAY 29 1959	13762		20 06								9386
4				H 126			31 40			31 40	4	HALF PAID	APR 23 1959	5577		15 70				17 23		4 70	Pd	9382
5				65			16 20		42	16 62	5	Real Balance B. R. #	21795	1-11-60	Cents							16 62	1828	9388
6		82					18 38		54	18 92	6	PAID IN FULL	MAY 29 1959	13413		18 92								9387
7		H 35					7 84			7 84	7	PAID IN FULL	APR 10 1959	7184		7 84								9288
8											8													
9		63					14 12		42	14 54	9	PAID IN FULL	MAY 20 1959	13413		14 54								9387
10				H 42			10 46			10 46	10	PAID IN FULL	MAY 20 1959	13414		10 46								9385
11				53			13 20		34	13 54	11	PAID IN FULL	MAY 20 1959	13413		13 54								9387
12				H 118			29 40			29 40	12	PAID IN FULL	APR 16 1959	3321		29 40								9384
13				421			104 90		274	107 64	13	PAID IN FULL	FEB 18 1959	4185	107 64									
14											14													
15	SOLD FOR TAXES	Whole H 1821		H 117 / 144			29 16 / 49 34		126	29 16 / 44 60	15	PAID IN FULL	OCT 20 1959	14147				29 16						Pen. & Int. 20.44 Abated
16		N 33					7 40			7 40	16	PAID IN FULL	MAY 15 1959	9687		7 40								9282
17				H 175			43 60			43 60	17	PAID IN FULL	MAY 15 1959			43 60								"
18		100					22 42		66	23 08	18	PAID IN FULL	APR 22 1959	5544		23 08								9390
19				N 33			8 22			8 22	19	PAID IN FULL	MAY 29 1959	10744		5 22								
20				N 56 / 104			39 86		68	40 54	20	PAID IN FULL	APR 16 1959	3332		40 54								9294
		N 202		N 161 - 752			119 70																	
		332		297 1164			345 58		762	47 90					107 64	283 34		29 16				32 32		20.44
		534		1397 1921			465 28																	

Camp Blanche | Lime Camp | Ponto Point | Nemenos Beach | Pike of Best Shore | Ash Pine Beach

Assessment Roll and Tax List of Real Property in the Town of Pontoe Lake, Cass County, Minnesota, for Taxes for the Year 1958.

Real Estate

Form 3CD

* Indicate Type of Property: R-Residential, C-Commercial, I-Industrial, U-Utility, F-Farm, L-Lakeshore, T-Timber, M-Mineral

In Whose Name Assessed	To Whom Transferred	Description of Property: Subdivision	Sec. or Lot	Town or Block	Rng.	Number of Acres of Land (Acres / 100ths)	No. School District	Indicate Homestead Tax w Na	Indicate Agricultural Tax w Na	Indicate Type of Property	True and Full Valuations: Land Exclusive of Structures and Improvements (Dollars)	Buildings and Other Structures (Dollars)	Machinery Permanently Attached to Real Estate (Dollars)	Total True and Full Value (Dollars)	Assessed Valuations: Rural: Homestead Up to $4,000 20% (Dollars)	Rural: Over $4,000 and Non-Homestead 33⅓% (Dollars)	Timber Land Classified 20% (Dollars)	All Other: Homestead Up to $4,000 25% (Dollars)	All Other: Over $4,000 and Non-Homestead 40% (Dollars)	Machinery Permanently Attached to Real Estate 33⅓% (Dollars)	Total Assessed Value (Dollars)	Total Assessed Value as Equalized by the Board of Review (Dollars)	Final Equalized Value (Dollars)
		1 NE¼ of NE¼				3 137.29	20 714	yes	no	e													
Rachel & Ragnhild Rothem		2 NW¼ of NW¼ Part of Lot 1				1.03		no	no	C	55	150 165 / 220 242		462 / 420	59 / 55	55 / 50					114 / 105		9285
Lillian & Norman Michel		3 SW¼ of NW¼ Lot 1 lies N. 175' & S. 84' of N. 550' of S. 1145' of Lot 1				6.54		no	-	L	105			105		35					35		9283
Larry Zimmerman		4 SE¼ of NW¼ 136' x 235' x 136' x 288' of Lot 1				.78		no	"	L	47	258 / 235		305 / 282		102 / 94					102 / 94		9284
Lillian & Norman Michel		5 N 150' of S 1145' of Lot 1				1.34		no	"	"	66	180 / 150		246		88 / 82					88 / 82		9283
Peter Rotsa		6 NE¼ of NW¼ N 175' of Lot 1				2.27		no	yes	T	90			90		30					30		9283
Lunnar & Ovelia M. Nelsson		7 NW¼ of NW¼ 61' x 245' N of S 1145' of Lot 1				4.85		yes	no	R	70	275 / 250		345 / 320	69 / 64						69 / 64		9283'
		8 SW¼ of NW¼																					
		9 SE¼ of NW¼ Begin at a pt which is on center line between						yes															
Anna Rotsa	(120' x Lot 1)	10 Lots 1 & 2 Twp 134 Range 29 & runs S 60 rods to a pt to begin, thence W at right angles to a point 120' E of the W line of said Lot 1, thence N at right angles to the center line of Lot 1 to the center line of said Lot 1, thence E along said center line to the point of beginning						no	no	e	80	175 214 / 360 396		690 / 635	59 / 55	132 / 120					191 / 175		
		11 NE¼ of SW¼																					
		12 NW¼ of SW¼																					
		13 SW¼ of SW¼																					
		14 SE¼ of SW¼																					
Norman & Ragnhild Michel		15 E 100' of N 600' of Lot 6						yes	"	R	45	200	220	265 / 245	53 / 49						53 / 49		7881
		16 NE¼ of SE¼																					
		17 NW¼ of SE¼																					
		18 SW¼ of SE¼																					
		19 SE¼ of SE¼																					
Larry Zimmerman		20 Part of Lot 1				18.16					269	1190 / 1968		2345 / 2526	223 / 240	411 / 442					634 / 682		

Valuations by School Districts as Equalized by Department of Taxation

Sold for Taxes	District No. ..... Rate ..... Mills	District No. ..... Rate ..... Mills	District No. ..... Rate ..... Mills	District No. ..... Rate ..... Mills	District No. ..... Rate ..... Mills	District No. ..... Rate ..... Mills	Tax Including State Homestead ..... Mills	State Tax on Non-Homestead ..... Mills	Special Taxes	Total Taxes	Paid	When Paid (Month Day Year)	Number of Receipt	March Settlement 1959	June Settlement 1959	Penalty	November Settlement 1959	Penalty	Collections to Five Monday in January 1960	Penalty	Delinquent on Five Monday in January 1960	Penalty	Total Delinquent Tax and Penalty	Remarks
	Dollars	Dollars	Dollars	Dollars	Dollars	Dollars	$ cts.	$ cts.	$ cts.	$ cts.				$ cts.	$ cts.	$ cts.	$ cts.	$ cts.	$ cts.	$ cts.	$ cts.	$ cts.	$ cts.	
1											1													
2				4 59 / 58			28 40	36		28 76	2	PAID IN FULL MAY 9 1959	8646		28 76									9285
3				35			8 72	22		8 94	3	PAID IN FULL APR 23 1959 / 2nd HALF PAID AUG 28 1959	5758 / 11432		8 94									9283 2
4				102			25 42	66		26 08	4	1st HALF PAID MAY 13 1959	8805		13 04		13 04							9284
5				88			21 92	58		22 50	5	PAID IN FULL APR 28 1959	5758		22 50									9283
6		30					6 72	20		6 92	6	PAID IN FULL APR 28 1959	5758		6 92									9283
7				4 69			17 20			17 20	7	PAID IN FULL MAY 15 1959	9833		17 20									7383'
8											8													
9											9													
10				4 59 / 132			47 60	86		48 46	10	2nd HALF PAID AUG 28 1959 / 1st HALF PAID MAY 13 1959	11432 / 8805		24 23		24 23							
11											11													
12											12													
13											13													
14											14													
15				4 53			13 20	34		13 54	15	PAID IN FULL APR 9 1959	9138		13 54									7881
16											16													
17											17													
18											18													
19											19													
20											20													
		30		4 240 / 240			6 72		322	172 40					135 13		37 27							
		30		412 / 682	1447 / 682		162 46 / 169 18																	

Map Blaisdale | Kitchi Camp | Pontoe Point | Mangonee Beach | Pike of Best Shore | Ada Pine Beach

Form 5CD 50-1-50-5-1958

Real Estate

IN WHOSE NAME

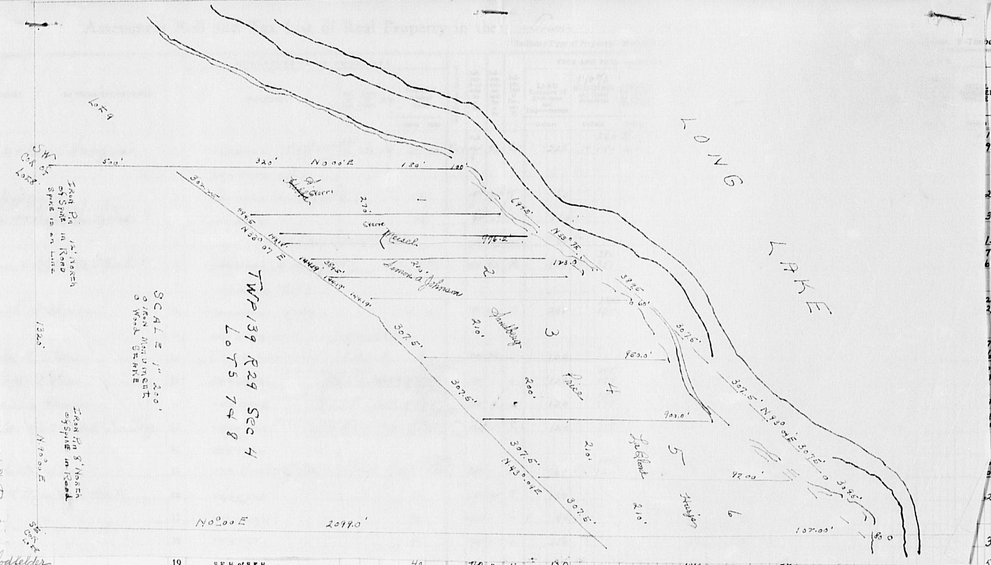
LONG LAKE
Twp 138 R29 Sec 4
Lots 1 & 8
SCALE 1" = 200'
Sec Cor 4 & 5 Found
Sec Cor 3 & 4 Found
Sec Cor 3 & 4 Found
Sec Cor 3 & 4 Found
N 0°00'E
2099.0'
N 89°00'E
1320'
S 89°00'E
2640'
Lot 1
Lot 2
Lot 3
Lot 4
Lot 5
Lot 6
Lot 7
Lot 8
Cove
Marsh
Sawyer & Johnson
Shoreline
Point
Peninsula
Island
Sandy Beach
Sandy Point
Sandy Point
Sandy Point

Assessment Roll and Tax List of Real Property in the Town of Cass Lake

Real Estate

Form ECD 30,000-8-57-Minnesota

* Indicate Type of Property: R-Residential, C-Commercial, I-Industrial, U-Utility, F-Farm, L-Lakeshore, T-Timber, M-Mineral

	In Whose Name Assessed	To Whom Transferred	Description of Property: Subdivision	Sec. or Lot	Town or Block	Reg.	Number of Acres of Land (Acres / 100ths)	No. School District	Indicates Homestead Tax or No	Indicates Agricultural Tax or No	Indicates Type of Property*	True and Full Valuations: Land Exclusive of Structures and Improvements	Buildings and Other Structures	Machinery Permanently Attached to Real Estate	Total True and Full Value	Assessed Valuations: Rural: Homestead Up to $4,000 20%	Rural: Over $4,000 and Non-Homestead 33⅓%	All Other: Timber Land Class 3c 20%	All Other: Homestead Up to $4,000 25%	All Other: Over $4,000 Homestead 40%	All Other: Machinery Permanently Attached to Real Estate 33⅓%	Total Assessed Value	Total Assessed Value as Equalized by the Board of Review	Final Equalized Value
							Acres					Dollars	Dollars	Dollars	Dollars	Dollars	Dollars	Dollars	Dollars	Dollars	Dollars	Dollars	Dollars	Dollars
1	Roy H + Kathryn M + David Snodgrass		NE¼ of NE¼ Lot 1 (Plat of Sec 4)				4.13	27.45	F114	yes	no	R	225	360 / 150	396 / 165	786 / 735	78 / 75	132 / 120					210 / 195		
2	State of Minnesota		NW¼ of NE¼ Lot 2																					
3	Ralph + Helen Gibbins		SW¼ of NE¼ 1 acre of Lot 6					1.2		yes	yes	T	60			60		20					20		
4	~~Roy H + Kathryn M + David Snodgrass~~		SE¼ of NE¼					40		yes	"	"	160			160	32						32		
5	" " " "		Lot 6 less 1 acre							yes	"	"	60			60	12						12		
6	Mahon A Johnson + Estes McAllister		NE¼ of NW¼ 300' of Lot 4					5.50		no	no	R	150	396 / 351		546 / 501		178 / 167					178 / 167		
7	State of Minnesota		NW¼ of NW¼ Lot 3																					
8	E. L. + Agnes B Stickerson		SW¼ of NW¼ Lot 4					30.25		no	yes	T	246	132 / 120		378 / 366		126 / 122					126 / 122		
9	State of Minnesota		SE¼ of NW¼ 300' x 1100' N of Lot 4																					
10	Carl J + Viola M Lowe		300.25 x 1100' x 1.26' of Lot 7-8					4		no	no	L	100	111 / 101		211 / 201		70 / 67					70 / 67		
11	Oliver N + Vivian L Price		NE¼ of SW¼ 307.5' x 1100' 470' of Lot 7 (Part of Plat)					5 acres		no	"	"	120	195 / 177		315 / 297		105 / 99					105 / 99		
12	Frank J + Caroline Hrezja		NW¼ of SW¼ 307.5' x 1100' 470' of Lot 7 (Lots of Plat)					5 acres		no	"	"	120	191 / 174		311 / 294		104 / 98					104 / 98		
13	Edith Margaret + Carl Edward Sundberg		SW¼ of SW¼ 307.5' x 1100' 470' of Lot 7 (Lots of Plat)					5 acres		no	"	R	120	177 / 111		297 / 231		81 / 77					81 / 77		
14			SE¼ of SW¼																					
15	Carl J + Viola M Lowe		194.18 x 975' of Lot 7-8 (Part of Lot 1-Plat)					1.84 acre		no	"	L	60	132 / 120		192 / 180		64 / 60					64 / 60		
16	Marland D + Monica J Hart		NE¼ of SE¼					40		yes	yes	T	130			130	26						26		
17	" " " "		NW¼ of SE¼					40		yes	"	"	40			40	8						8		
18	" " + Jean Mille Grant " "		SW¼ of SE¼					40		yes	"	"	150			150	30						30		
19	Edith Goldfelder		SE¼ of SE¼					40		no	"	"	150			150		50					50		
20	Ernest J + Ethel Mary Johnson + Ernest J + Ethel Mary Johnson		(Part of Lot 6 (Part of Lot 7																					
			(Sec 4, continued on next page)					298.09					1841	1664 / 1830		3505 / 3721	183 / 186	880 / 930					1063 / 1116		

	Sold for Taxes	Valuations by School Districts as Equalized by Department of Taxation: District No. ..... Rate ..... Mills	District No. 114 Rate 19.8 Mills	District No. ..... Rate ..... Mills	District No. 114 Rate 18.4 Mills	District No. ..... Rate ..... Mills	District No. ..... Rate ..... Mills	Tax including State Homestead ..... Mills	State Tax on Non-Homestead ..... Mills	Special Taxes Attached	Total Taxes	Paid	When Paid (Month Day Year)	Number of Receipt	March Settlement 1959	June Settlement 1959	Penalty	November Settlement 1959	Penalty	Collections to First Monday in January 1960	Penalty	Delinquent on First Monday in January 1960	Total Delinquent Tax and Penalty	Remarks
		Dollars	Dollars	Dollars	Dollars	Dollars	Dollars	$ cts.	$ cts.	$ cts.	$ cts.				$ cts.	$ cts.	$ cts.	$ cts.	$ cts.	$ cts.	$ cts.	$ cts.	$ cts.	
1					4.78 / 132			52.32			53.18	PAID IN FULL	APR 10 1959	7184		53.18								9288
2																								
3					20			4.98			5.12	PAID IN FULL	APR 15 1959	5268		5.12								9377
4			4.32					7.18			7.18	PAID IN FULL	APR 10 1959	7184		7.18								9288 "
5			4.12					2.70			2.70	PAID IN FULL	APR 10 1959			2.70								
6					178			44.36			45.52	PAID IN FULL	MAY 15 1959	8407		45.52								9345
7												2nd Half Paid	NOV 2 1959	17447										
8			126					28.24			29.06	1st HALF PAID	MAY 26 1959	8347		14.53		14.53						9398
9																								
10					70			17.44			17.90	PAID IN FULL	APR 9 1959	7137		17.90								9371
11	SOLD FOR TAXES				105			26.16			26.84	1st HALF PAID	SEP 9 1959	11538				13.42				13.42	14.76	Pen. due 8/1c.
12					104			25.92			26.60	PAID IN FULL	FEB 3 1959	861	26.60									5728
13					81			20.18			20.70	PAID IN FULL	APR 9 1959	6789		20.70								5555
14																								
15					64			15.94			16.36	PAID IN FULL	APR 9 1959	7137		16.36								9371
16			2.26					5.82			5.82	PAID IN FULL	APR 16 1959	3321		5.82								7384
17			2.8					1.80			1.80	PAID IN FULL	APR 16 1959			1.80								"
18			2.30					6.72			6.72	PAID IN FULL	APR 16 1959			6.72								"
19			50					11.20		32	11.52	2nd Half Paid / 1st HALF PAID	OCT 30 1959 / MAY 29 1959	18374 / 13380		5.76		5.76						9371
20																								
			4.108 / 176 / 284		4.78 + 126 / 254 = 380 / 1384			6366 / 20830 / 27196		606	27702				26.60	208.29		33.71			1.42			

Assessment Roll and Tax List of Real Property in the Town of Pente Lake, Cass County, Minnesota, for Taxes for the Year 1958.

Form 5CD

* Indicate Type of Property: R-Residential, C-Commercial, I-Industrial, U-Utility, F-Farm, L-Lakeshore, T-Timber, M-Mineral

	IN WHOSE NAME ASSESSED	TO WHOM TRANSFERRED	DESCRIPTION OF PROPERTY: SUBDIVISION	Sec. or Lot	Town or Block	Reg.	Number of Acres of Land: Acres	100ths	Indicate Improved Tax or No	Indicate Agricultural Tax or No	Indicate Type of Property	No. School District	TRUE AND FULL VALUATIONS: LAND Exclusive of Structures and Improvements	BUILDINGS and Other Structures	MACHINERY Permanently Attached to Real Estate	TOTAL True and Full Value	ASSESSED VALUATIONS: RURAL: Homestead Up to $4,000 20%	RURAL: Over $4,000 and Non-Homestead 33⅓%	ALL OTHER: Timber Land Class 3a 20%	ALL OTHER: Homestead Up to $4,000 25%	ALL OTHER: Over $4,000 and Non-Homestead 40%	ALL OTHER: MACHINERY Permanently Attached to Real Estate 33⅓%	TOTAL ASSESSED VALUE	Total Assessed Value as Equalized by the Board of Review	FINAL EQUALIZED VALUE
													Dollars	Dollars	Dollars	Dollars	Dollars	Dollars	Dollars	Dollars	Dollars	Dollars	Dollars	Dollars	Dollars
1	Orva V. & Irma Carpenter		NE¼ of NE¼ Lot 7 Sec 31 T 135 R 29				30		no	no	Rio	C	140	441 / 200	885 / 220	845 / 781	72 / 68	162 / 147					234 / 215		
2	" " "		Start point of West Lot 7 & 8 described as Beg at S.E. Cor of Lot 8 thence N along E. line of Lot 7 & 8, a distance of 2094' thence S 73°34' W 1230' thence S 38°07' W 874' thence on the S. line of Lot 8, 503' N of SW cor of Lot 8 thence E 1320' to S cor. of Lot 8, thence E to beg.							yes	no	L	140			140	28						28		
3																									
4																									
5																									
6			NE¼ of NW¼																						
7			NW¼ of NW¼																						
8			SW¼ of NW¼																						
9			SE¼ of NW¼																						
10	Adolph E. Johnson		144.19' x 1040' of Lot 8 (East ½ of Lot 2 on Plat)				18	7	no	-	L		60			60		20					20		
11			NE¼ of SW¼																						
12			NW¼ of SW¼																						
13			SW¼ of SW¼																						
14			SE¼ of SW¼																						
15	Wm. Fred & Frances D. Gray		339.5' x 490' x 470' of Lot 8 (Lot 5 on Plat)				5		yes	"	R		120	192 / 175		312 / 295	62 / 59						62 / 59		
16			NE¼ of SE¼																						
17	William A. & Freda M. Simon		144.19' x 470' of Lot 8 (Part of 2 on Plat)				18	7	no	"	L		60			60		20					20		
18			SW¼ of SE¼																						
19			SE¼ of SE¼																						
20	Gustave & Hallburge Mueseth		144.19' x 470' of Lot 8 (E by part of Lot 2 & by lot Lot 1)				18	7	no	"	"		60			60		20					20		
							40	68					580	916 / 897		1396 / 1477	155 / 162	207 / 222					362 / 384		

	SOLD FOR TAXES	VALUATIONS BY SCHOOL DISTRICTS AS EQUALIZED BY DEPARTMENT OF TAXATION: District No. ..... Rate ..... Mills	District No. ..... Rate ..... Mills	District No. ..... Rate ..... Mills	District No. 116 Rate 18 Mills	District No. ..... Rate ..... Mills	District No. ..... Rate ..... Mills	Tax including State Homestead	State Tax on Non-Homestead 5½ Mills	SPECIAL TAXES	TOTAL TAXES		PAID	WHEN PAID	Number of Receipt	March Settlement 1959	June Settlement 1959	Penalty	November Settlement 1959	Penalty	Collections to First Monday in January 1960	Penalty	Delinquent on First Monday in January 1960	Total Delinquent Tax and Penalty	REMARKS
		Dollars	Dollars	Dollars	Dollars	Dollars	Dollars	$ cts.	$ cts.	$ cts.	$ cts.			Month Day Year		$ cts.	$ cts.	$ cts.	$ cts.	$ cts.	$ cts.	$ cts.	$ cts.	$ cts.	
1					H 72 / 162			58 30	106		59 36	1	1st HALF PAID	MAY 29 1959	17590 / 13434		29 68		2968						9287
2					H 28			6 98			6 98	2	1st HALF PAID	MAY 29 1959			3 49		349						"
3												3													
4												4													
5												5													
6												6													
7												7													
8												8													
9												9													
10					20			4 98	14		5 12	10	PAID IN FULL	MAY 29 1959	13412		5 12								9376
11												11													
12												12													
13												13													
14												14													
15					H 62			15 44			15 44	15	PAID IN FULL	APR 14 1959	5244		15 44								9374
16												16													
17					20			4 98	14		5 12	17	PAID IN FULL	MAY 29 1959	13379		5 12								9372
18												18													
19												19													
20					20			4 98	14		5 12	20	PAID IN FULL	APR 20 1959	5440		5 12								9378
					N 162 / 222 / 384			86 66	148		97 14						63 97		33 17						

Camp Blanche | Kitchi Camp | Pente Point | Sunset Beach | Plat of Best Shore | Ada Pine Beach

Real Estate

Assessment Roll and Tax List of Real Property in the Town of Pine Lake, Cass County, Minnesota, for Taxes for the Year 1958.

* Indicate Type of Property: R-Residential, C-Commercial, I-Industrial, U-Utility, F-Farm, L-Lakeshore, T-Timber, M-Mineral

Form 5CT) 8M-10-57 DULUTH, MINNESOTA

	In Whose Name Assessed	To Whom Transferred	Description of Property: Subdivision	Sec. or Lot	Town or Block	Rng.	Number of Acres of Land: Acres	100ths	Non-School District	Indicate Homestead Yes or No	Indicate Agricultural Land Yes or No	Indicate Type of Property	True and Full Valuations: Land Exclusive of Structures and Improvements	Buildings and Other Structures	Machinery Permanently Attached to Real Estate	Total True and Full Value	Assessed Valuations: Rural: Homestead Up to $1,000 20%	Rural: Over $1,000 and Non-Homestead 33⅓%	Rural: Timber Land Class 4c 20%	All Other: Homestead Up to $1,000 25%	All Other: Over $1,000 and Non-Homestead 40%	All Other: Machinery Permanently Attached to Real Estate 33⅓%	Total Assessed Value	Total Assessed Value as Equalized by the Board of Review	Final Equalized Value
													Dollars	Dollars	Dollars	Dollars	Dollars	Dollars	Dollars	Dollars	Dollars	Dollars	Dollars	Dollars	Dollars
1	N. P. Ry. Co.		NE¼ of NE¼ Lot 1	5	139	29	36		F 114	no	ag	T	246			246		82					82		
2	C. A. Smith		NW¼ of NE¼ Lot 2				36			no	"	"	246			246		82					82		
3	State of Minnesota		SW¼ of NE¼																						
4	State of Minnesota		SE¼ of NE¼ Lot 5																						
5																									
6	C. A. Smith		NE¼ of NW¼ Lot 3				36			no	"	"	246			246		82					82		
7	State of Minnesota		NW¼ of NW¼ Lot 4																						
8	State of Minnesota		SW¼ of NW¼																						
9	State of Minnesota		SE¼ of NW¼																						
10																									
11	State of Minnesota		NE¼ of SW¼																						
12	State of Minnesota		NW¼ of SW¼																						
13	Jos. Talbury & Frances Talbury		SW¼ of SW¼ less 6 acres				30			yes	"	"	150	44 40		195 170	39 38						39 38		
14	Ramey & Renee J. Booth		SE¼ of SW¼				40			no	"	"	240			240		80					80		
15	" " "		6 acres of E½ of SW¼ of SW¼				10			no	"	"	90			90		30					30		
16	State of Minnesota		NE¼ of SE¼																						
17	State of Minnesota		NW¼ of SE¼ Lot 6																						
18	Wm. H. Torrey		SW¼ of SE¼ Lot 7				34			yes	"	"	120			120	24						24		
19	Vernon L. & Virginia M. Schipple		SE¼ of SE¼ Lot 8 less 2.20				18.25			no	no	R	200	278 253		478 453		159 151					159 151		
20	Melvin H. Johnson & Gladys McAllister		E 2.20 of Lot 8				60			no	yes	T	36			36		12					12		
							1265.85						1574	592 822		2166 1896	63	519 527					582 590		

	Sold for Taxes	Valuations by School Districts as Equalized by Department of Taxation: District No. 114 Rate 22.18 Mills	District No. ..... Rate ..... Mills	District No. ..... Rate ..... Mills	District No. 114 Rate 22.18 Mills	District No. ..... Rate ..... Mills	District No. ..... Rate ..... Mills	Tax including State Homestead $ cts.	State Tax on Non-Homestead 6.53 Mills $ cts.	Special Taxes $ cts.	Total Taxes $ cts.		Paid	When Paid Month Day Year	Number of Receipt	March Settlement 1959 $ cts.	June Settlement 1959 $ cts.	Penalty $ cts.	November Settlement 1959 $ cts.	Penalty $ cts.	Collections to First Monday in January 1960 $ cts.	Penalty $ cts.	Delinquent on First Monday in January 1960 $ cts.	Total Delinquent Tax and Penalty $ cts.	Remarks
1		82						1838	54		1892	1	PAID IN FULL	MAY 29 1959	14519		18 92								9480
2		82						1838	54		1892	2	PAID IN FULL	MAY 29 1959			18 92								"
3												3													
4												4													
5												5													
6		82						1838	54		1892	6	PAID IN FULL	MAY 29 1959	14519		18 92								9480
7												7													
8												8													
9												9													
10												10													
11												11													
12												12													
13	SOLD FOR TAXES	H 39						874	2.16		874	13	PAID IN FULL	OCT 23 1959	14221				8 74	31					
14		80						1794	52		1846	14	Balance Paid Part Paid Balance Paid	OCT 19 1959 MAY 29 1959 OCT 23 1959	14129 13411		9 23		9 23						9400
15		30						672	20		692	15	Part Paid	MAY 29 1959			3 54		3 38						"
16												16													
17												17													
18		H 24						538			538	18											5 38		
19				159				3962	104		4066	19	PAID IN FULL	APR 13 1959	5181		40 66								9478
20		12						270	08		378	20	PAID IN FULL	MAY 15 1959	8907		2 78								9315
		H 63 368 431		159 159	68 591 659			9662 711 91 662 13624	346		13970						112 97		21 35				5 38		

Camp Dalnoha | Kitchi Camp | Pinto Point | Mayanne Beach | Pike Point | Pine Beach

Assessment Roll and Tax List of Real Property in the Town of Pentz Lake, Cass County, Minnesota, for Taxes for the Year 1958.

Form 5C1 WILLIS-GUTE COMPANY, MINNEAPOLIS

* Indicate Type of Property: R-Residential, C-Commercial, I-Industrial, U-Utility, F-Farm, L-Lakeshore, T-Timber, M-Mineral

	In Whose Name Assessed	To Whom Transferred	Description of Property: Subdivision	Sec. or Lot	Town or Block	Rng.	Number of Acres of Land: Acres	Hdth	No. School District	Indicate Homestead Tax or No	Indicate Agricultural Tax or No	Indicate Type of Property*	True and Full Valuations: Land Exclusive of Structures and Improvements	Buildings and Other Structures (+10%)	Machinery Permanently Attached to Real Estate	Total True and Full Value	Assessed Valuations: Rural: Homestead Up to $4,000 20%	Rural: Over $4,000 and Non-Homestead 33⅓%	All Other: Timber Land Close So 20%	All Other: Homestead Over $4,000 25%	All Other: Over $4,000 and Non-Homestead 40%	Machinery Permanently Attached to Real Estate 33⅓%	Total Assessed Value	Total Assessed Value as Equalized by the Board of Review	Final Equalized Value
													Dollars	Dollars	Dollars	Dollars	Dollars	Dollars	Dollars	Dollars	Dollars	Dollars	Dollars	Dollars	Dollars
1	State of Minnesota		NE¼ of NE¼	6	134	29			#14																
2	State of Minnesota		NW¼ of NE¼																						
3	State of Minnesota		SW¼ of NE¼																						
4	State of Minnesota		SE¼ of NE¼																						
5																									
6	State of Minnesota		NE¼ of NW¼																						
7	State of Minnesota		~~NW¼ of NW¼~~ Lot 4																						
8	State of Minnesota		~~SW¼ of NW¼~~ Lot 5																						
9	State of Minnesota		SE¼ of NW¼																						
10																									
11	State of Minnesota		NE¼ of SW¼																						
12	State of Minnesota		NW¼ of SW¼																						
13	State of Minnesota		SW¼ of SW¼																						
14	State of Minnesota		SE¼ of SW¼																						
15	Leonard & Alice Zuerich		S 200' of S 100' of Lot 3							no	yr	T	42			42		14					14		
16	State of Minnesota		NE¼ of SE¼																						
17	State of Minnesota		NW¼ of SE¼																						
18	State of Minnesota		SW¼ of SE¼																						
19	State of Minnesota		SE¼ of SE¼																						
20	Chas W & Louise J. O'Donnell		Lot 3 less S 200' of S 100'				36.50			no	"	"	237	8v 75		312		107					107		
							36.50						279	75		354		118					118		
														82		361		121					121		

	Sold for Taxes	Valuations by School Districts as Equalized by Department of Taxation: District No. 1 Rate 22 Mills	District No. 117 Rate 18 Mills	District No. ..... Rate ..... Mills	District No. 114 Rate 19 Mills	District No. ..... Rate ..... Mills	District No. ..... Rate ..... Mills	Tax including State Homestead $ cts.	State Tax on Non-Homestead 6.5 Mills $ cts.	Special Taxes $ cts.	Total Taxes $ cts.		Paid	When Paid: Month Day Year	Number of Receipt	March Settlement 1959 $ cts.	June Settlement 1959 $ cts.	Penalty $ cts.	November Settlement 1959 $ cts.	Penalty $ cts.	Collections to First Monday in January 1960 $ cts.	Penalty $ cts.	Delinquent on First Monday in January 1960 $ cts.	Total Delinquent Tax and Penalty $ cts.	Remarks
1												1													
2												2													
3												3													
4												4													
5												5													
6												6													
7												7													
8												8													
9												9													
10												10													
11												11													
12												12													
13												13													
14												14													
15	SOLD FOR TAXES	14						3.14	10		3.24	15											3.24	3.56	
16												16													
17												17													
18												18													
19												19													
20				10.7		a 26.66 / 314	70				27.36	20	PAID IN FULL	FEB 28 1959	2941	27.36									
		14		10.7		no 26.66	80				30.60												3.24		
						27.80																			

Doug Blanche | Aitkin County | Pentz Point | Manganese Beach | Plat of East Shore | Ada Pine Beach

Assessment Roll and Tax List of Real Property in the Town of Pike Lake, Cass County, Minnesota, for Taxes for the Year 1958.

Form 3CD (Revised 1958) Real Estate

* Indicate Type of Property: R-Residential, C-Commercial, I-Industrial, U-Utility, F-Farm, L-Lakeshore, T-Timber, M-Mineral

	In Whose Name Assessed	To Whom Transferred	Description of Property: Subdivision	Sec. or Lot	Town or Block	Rng.	Number of Acres or Land: Acres	100ths	Indicates Homestead Yes or No	Indicates Agricultural Yes or No	Indicates Type of Property	True and Full Valuations: Land Exclusive of Structures and Improvements	Buildings and Other Structures (+10%)	Machinery Permanently Attached to Real Estate	Total True and Full Value	Assessed Valuations: Rural: Homestead Up to $4,000 20%	Rural: Over $4,000 and Non-Homestead 33⅓%	All Other: Timber Land Class 3a 20%	All Other: Homestead Up to $4,000 25%	All Other: Over $4,000 and Non-Homestead 40%	All Other: Machinery Permanently Attached to Real Estate 33⅓%	Total Assessed Value	Total Assessed Value as Equalized by the Board of Review	Final Equalized Value	Sold for Taxes	Paid	When Paid (Month Day Year)	Number of Receipt	March Settlement 1959	June Settlement 1959	Penalty	November Settlement 1959	Penalty	Collections to First Monday in January 1960	Penalty	Delinquent on First Monday in January 1960	Total Delinquent Tax and Penalty	Remarks
							Acres	100ths				Dollars	Dollars	Dollars	Dollars	Dollars	Dollars	Dollars	Dollars	Dollars	Dollars	Dollars	Dollars	Dollars															
1	Henry F. & Laura M. Howe		NE¼ of NE¼ Lot 8	7	137	24	52.60		no	no	L	276	165 / 150		441 / 426		147 / 142					147 / 142																1461
2			NW¼ of NE¼																																				
3	Albert H. & Lucelia B. Hummel		SW¼ of NE¼ Lot 7 less sold				20.25		no	yes	no	C	250	228 / 300	251 / 330	731 / 778	116 / 110	84 / 76					200 / 186																9488
4	Henry F. & Laura Mae Howe		SE¼ of NE¼ Part of Lot 7				4.55		no	no	L	42			42		14					14									1.79		1.79						1461
5	Clarence J. Weber & Alfred A. Guercher		Part of ~~Lot~~ Lot 7						no	no	L	45	198 / 180		243 / 225		81 / 75					81 / 75									20.70								9481
6	State of Minnesota		NE¼ of NW¼																																				
7	State of Minnesota		NW¼ of NW¼ Lot 1																																				
8	State of Minnesota		SW¼ of NW¼ Lot 2																																				
9	State of Minnesota		SE¼ of NW¼																																				
10																																							
11	State of Minnesota		NE¼ of SW¼ Lot 6																																				
12	State of Minnesota		NW¼ of SW¼ Lot 3																																				
13	State of Minnesota		SW¼ of SW¼ Lot 4																																				
14	Frank Johnson		SE¼ of SW¼ Lot 5				47.50		no	yes	T	180			180		60					60																1286	
15																																							
16	E. K. Anderson		NE¼ of SE¼ Lot 10				28.70		no	no	L	300	221 / 201		521 / 501		173 / 167					173 / 167											44.22	66					66¢ per due	9482
17	Lloyd M. & Dayma Brasfield		NW¼ of SE¼ Lot 11				35.65		no	"	"	300	33 / 30		333 / 330		111 / 110					111 / 110									14.19		14.19							9484
18			SW¼ of SE¼																																				
19	LeRoy C. Baldwin		SE¼ of SE¼				40		yes	yes	T	160			160	32						32									3.59		3.59							9485
20	Frank Westermann		Part of Lot 4				18		yes	no	K	200	209 / 190		409 / 390	82 / 78						82 / 78									20.44		20.44							9486
							227.25					1753	1219 / 1107		3032 / 3160	220	644 / 670					864 / 900									102.67		102.67				1286			

Sold for taxes: 1, 14, 20

Valuations by school districts as equalized by department of taxation:

	District No. ..... Rate ..... Mills	District No. 11 Rate 18 22 Mills	District No. ..... Rate ..... Mills	District No. 14 Rate 18 22 Mills	District No. ..... Rate ..... Mills	District No. ..... Rate ..... Mills
	Dollars	Dollars	Dollars	Dollars	Dollars	Dollars
1				147		
3				4 116 / 84		
4				14		
5				81		
14		60				
16				173		
17				111		
19		4 32				
20		4 82 / 60 / 92		4 82 / 2 730 / 208 / 700		

Tax including State Homestead: 1 — 3.662; 3 — 49.84; 4 — 3.48; 5 — 20.18; 16 — 43.10; 17 — 27.66; 20 — 20.44; 20 — 20.64; 20 — 29.32; 20 — 22.632

State Tax on Non-Homestead 6.5 Mills: 1 — 96; 3 — 54; 4 — 10; 5 — 52; 16 — 112; 17 — 72; 20 — 436

Special taxes: none

Total taxes: 1 — 37.58; 3 — 50.38; 4 — 3.58; 5 — 20.70; 16 — 44.22; 17 — 28.38; 20 — 20.44; 20 — 22.632

Paid: 1 — 2nd HALF PAID; 1 — 1st HALF PAID; 3 — 2nd HALF PAID; 3 — 1st HALF PAID; 3 — 2nd HALF PAID; 4 — 1st HALF PAID; 5 — PAID IN FULL; 16 — PAID IN FULL; 16 — PAID IN FULL; 16 — 2nd HALF PAID; 17 — 1st HALF PAID; 19 — 2nd Half Paid; 19 — 1st Half Paid; 20 — PAID IN FULL

When paid: 1 — OCT 15 1959 / 1935; 1 — MAY 29 1959 / 13430; 3 — OCT 5 1959 / 12856; 3 — MAY 29 1959 / 13467; 3 — OCT 15 1959 / 1935; 4 — MAY 29 1959 / 13430; 5 — MAY 29 1959 / 13410; 16 — MAY 29 1959 / 12269; 16 — JUN 29 1959 / 12747; 16 — NOV 2 1959 / 13345; 17 — MAY 29 1959 / 14602; 19 — OCT 27 1959 / 15708; 19 — MAY 6 1959 / 14607; 20 — APR 24 1959 / 3427

Remarks: 1 — 1461.7; 3 — 9488; 4 — 1461.7; 5 — 9481; 16 — 66¢ per due — 9482; 17 — 9484; 19 — 9485; 20 — 9486

Camp Ilsinore | Kitten Camp | Porto Point | Wagonnee Beach | Part of East Shore | Isle Pine Beach

Assessment Roll and Tax List of Real Property in the Town of Pontes Lake, Cass County, Minnesota, for Taxes for the Year 1958.

Form 5CD

* Indicate Type of Property: R-Residential, C-Commercial, I-Industrial, U-Utility, F-Farm, L-Lakeshore, T-Timber, M-Mineral

	In Whose Name Assessed	To Whom Transferred	Description of Property: Subdivision	Sec. or Lot	Town or Block	Rng.	Number of Acres of Land: Acres	Mills	No. School District	Indicate Homestead Yes or No	Indicate Agricultural Yes or No	Indicate Type of Property	True and Full Valuations: Land Exclusive of Structures and Improvements	Buildings and Other Structures	Machinery Permanently Attached to Real Estate	Total True and Full Value	Assessed Valuations: Rural: Homestead Up to $1,000 20%	Rural: Other Than Homestead 33⅓%	All Other: Timber Land Class 3c 20%	All Other: Homestead Over $1,000 Up to $4,000 25%	All Other: Other Than Homestead 40%	All Other: Machinery Permanently Attached to Real Estate 33⅓%	Total Assessed Value	Total Assessed Value as Equalized by the Board of Review	Final Equalized Value
							Acres	Mills					Dollars	Dollars	Dollars	Dollars	Dollars	Dollars	Dollars	Dollars	Dollars	Dollars	Dollars	Dollars	Dollars
1	Mary E. Dorrey		NE¼ of NE¼	8	139	29	40		# 114	yes	yes	T	130			130	26						26		
2	Wm. H. Dorrey		NW¼ of NE¼				40			yes	"	"	160			160	32						32		
3	State of Minnesota		SW¼ of NE¼																						
4	Mary E. Dorrey		SE¼ of NE¼				40			yes	"	"	120	33 30		153 150	31 30						31 30		
5																									
6	Roscoe C. & Rosa J. Booth		NE¼ of NW¼				40			no	"	"	180			180		60					60		
7	" "		NW¼ of NW¼ Lot 1				36.25			no	"	"	150			150		50					50		
8	~~Cont. to~~ Verl Silberg, Jr.		SW¼ of NW¼				40			no	yes	T	165			165		55					55		
9	State of Minnesota		SE¼ of NW¼																						
10																									
11	Vern D. & Elva V. Kreps		NE¼ of SW¼				40			yes	yes	T	120			120	24						24		
12	Vern & Elva Kreps		NW¼ of SW¼				40			yes	"	"	160	88 80		248 240	50 48						50 48		
13	Lela & Lee Reynolds		SW¼ of SW¼				40			no	"	"	120			120		40					40		
14	" " "		SE¼ of SW¼				40			no	"	"	99			99		33					33		
15																									
16	Mary E. Dorrey		NE¼ of SE¼				40			yes	"	"	120			120	24						24		
17	State of Minnesota		NW¼ of SE¼																						
18	State of Minnesota		SW¼ of SE¼																						
19	Mary E. Dorrey		SE¼ of SE¼				40			yes	"	"	260			260	52						52		
20																									
							476.25						1784	110 121		1894 1905	236 239	238					474 477		

	Sold for Taxes	Valuations by School Districts as Equalized by Department of Taxation: District No. 14 Rate 22 Mills	District No. ..... Rate ..... Mills	District No. ..... Rate ..... Mills	District No. ..... Rate ..... Mills	District No. ..... Rate ..... Mills	District No. ..... Rate ..... Mills	Tax including State Homestead	State Tax on Non-Homestead 65.5 Mills	Special Taxes	Total Taxes		Paid	When Paid	Number of Receipt	March Settlement 1959	June Settlement 1959	Penalty	November Settlement 1959	Penalty	Collections to First Monday in January 1960	Penalty	Delinquent to First Monday in January 1960	Total Delinquent Tax and Penalty	Remarks
		Dollars	Dollars	Dollars	Dollars	Dollars	Dollars	$ cts.	$ cts.	$ cts.	$ cts.			Month Day Year		$ cts.	$ cts.	$ cts.	$ cts.	$ cts.	$ cts.	$ cts.	$ cts.	$ cts.	
1		H 26						582			582	1											582		
2		H 32						718			718	2											718		
3												3													
4		H 31						694			694	4											694		
5												5													
6		60						1345	20 40		1385	6	Balance Paid Part Paid	OCT 10 1959 MAY 29 1959	14139		697		688						7400 "
7		50						1120	16 32		1152	7	Balance Paid Part Paid	OCT 11 1959 MAY 29 1959	13411		576		576						
8		55						1232	36		1268	8	1st Half Paid	MAY 18 1959	9878		634						634 ~~697~~		9387
9												9													
10												10													
11	SOLD FOR TAXES	H 24						538			538	11											538 ~~592~~		
12	SOLD FOR TAXES	H 50						1120			1120	12											1120 ~~1232~~		
13		40						896	26		922	13	PAID IN FULL	JUN 29 1959	18349				922						per due 364 9487
14		33						740	22		762	14	PAID IN FULL	JUN 29 1959					762						"
15												15													
16		H 24						538			538	16											538		
17												17													
18												18													
19		H 52						1166			1166	19											1166		
20												20													
		4239 238 477						10689	156		10845						1907		2245				5990		

Camp Dimonte | Kitine Camp | Pontes Point | Mwanane Beach | Plat of Best Shore | Isle Pine Beach

Assessment Roll and Tax List of Real Property in the Town of Pentz Lake, Cass County, Minnesota, for Taxes for the Year 1958.

Form 3CD

Real Estate

* Indicate Type of Property: R-Residential, C-Commercial, I-Industrial, U-Utility, F-Farm, L-Lakeshore, T-Timber, M-Mineral

	In Whose Name Assessed	To Whom Transferred	Description of Property: Subdivision	Sec. or Lot	Town or Block	Rng.	Number of Acres of Land (Acres / Units)	No. School District	Indicate Homestead Tax Year	Indicate Agricultural Tax Year	Indicate Type of Property*	True and Full Valuations: Land (Exclusive of Structures and Improvements)	Buildings and Other Structures (10%)	Machinery Permanently Attached to Real Estate	Total True and Full Value	Assessed Valuations: Rural: Homestead Up to $4,000 20%	Rural: Over $4,000 and Non-Homestead 33⅓%	All Other: Timber Land Class 3c 20%	All Other: Homestead Up to $4,000 25%	All Other: Over $4,000 and Non-Homestead 40%	All Other: Machinery Permanently Attached to Real Estate 33⅓%	Total Assessed Value	Total Assessed Value as Corrected by Board of Review	Final Equalized Value
							Acres					Dollars	Dollars	Dollars	Dollars	Dollars	Dollars	Dollars	Dollars	Dollars	Dollars	Dollars	Dollars	Dollars
1	Willis R. & Nancy Combs		NE¼ of NE¼ Lot 1	9	139	29	25.65	114	no	no	L	252			252		84					84		
2	P. Clifton + Ruby Knuckow		N 2½ of N 2½				40			yes	yes	F	330			330	66						66		
3	" " "		Lots 2 & 3 all that part of N. 100' which lies E. of the line described				39.70			yes	"	"	365	671 610		1036 975	207 195						207 195		
4			SE¼ of NE¼																					
5	Charles L + Laura K. Snyder		All that part of N 200' of Lot 2 which lies E. of the line						no	no	L	24	330 300		354 324		118 108					118 108		
6	Clifton + Ruby Knuckow		NE¼ of NW¼				40			yes	yes	T	85			85	17						17		
7	" "		NW¼ of NW¼				40			yes	"	"	100			100	20						20		
8	P. Clifton + Ruby Knuckow		SW¼ of NW¼				40			yes	"	"	200			200	40						40		
9	" " "		SE¼ of NW¼				40			yes	"	"	185			185	37						37		
10	Peter J. + Oliver T. Schurk		N 200' of N 200' of Lot 2 lying E. of the E ½ line						no	no	L	24	221 201		245 225		82 75					82 75		
11	Lorraine + LeRoy Sheller		NE¼ of SW¼				40			yes	yes	T	160			160	32						32		
12	Warren + Bernice Miller		NW¼ of SW¼				40			no	"	"	147			147		49					49		
13	" "		SW¼ of SW¼				40			no	"	F	300	231 210		531 510		177 170					177 170		
14	Lorraine + LeRoy Sheller		SE¼ of SW¼				40			yes	"	T	200	154 140		354 340	71 68						71 68		
	State of Minnesota																							
15			305' x 286' in N. W. Cor. of Lot 4																					
16			NE¼ of SE¼																					
17	Jennie Lot + Frank M. Fairbank + Jean D. Ellsworth		NW¼ of SE¼ Lot 3 less Plat				29.50			yes	no	R	175	187 170		362 345	72 69						72 69		
18	Harold E. + Loretta M. Freeland		SW¼ of SE¼ N 303' of W 143' of Lot 4				8			yes	"	"	115	319 319		434 405	87 81						87 81		
19	Raymond C. + Lola C. Rinkley		SE¼ of SE¼ S 105' of Lot 4				3.20			no	"	L	45	165 135		210 180		63 65	90				90 65		
20	Merrill A. + Helen E. Heller		A 150' of E 143' of Lot 4 N 303' of A 303' of W 286' of Lot 4				11.50			no yes	"	C	150	240 200	264 220	654 570	14 70	88 80					102 150		
							457.25						2857	3511 2762		6368 5619	695 723	621 668					1326 1391		

	Sold for Taxes	Valuations by School Districts as Equalized by Department of Taxation: District No. ..... Rate ..... Mills	District No. 114 Rate 22 Mills	District No. ..... Rate ..... Mills	District No. 114 Rate 23 Mills	District No. ..... Rate ..... Mills	District No. ..... Rate ..... Mills	Tax including State Homestead ..... Mills	State Tax on Non-Homestead 6.5 ..... Mills	Special Taxes	Total Taxes		Paid	When Paid (Month Day Year)	Number of Receipt	March Settlement 1959	June Settlement 1959	Penalty	November Settlement 1959	Penalty	Collections to First Monday in January 1960	Penalty	Delinquent to First Monday in January 1960	Total Delinquent Tax and Penalty	Remarks
		Dollars	Dollars	Dollars	Dollars	Dollars	Dollars	$ cts.	$ cts.	$ cts.	$ cts.					$ cts.	$ cts.	$ cts.	$ cts.	$ cts.	$ cts.	$ cts.	$ cts.	$ cts.	
1				84				20.94	.54		21.48	1	PAID IN FULL	APR 23 1959	5741		21.48								7481
													2nd Half Paid	OCT 27 1959											
2		4.66						14.80			14.80	2	1st HALF PAID	MAY 22 1959	8104		7.40		7.40						7488
													2nd Half Paid	OCT 27 1959											
3		4.207						46.40			46.40	3	1st HALF PAID	MAY 22 1959	15749		23.20		23.20						11
													2nd Half Paid	OCT 27 1959											
4												4													
5				118				29.40	.76		30.16	5	PAID IN FULL	SEP 3 1959	15758				30.16	.90					7353
													2nd Half Paid	OCT 27 1959											
6		4.17						3.82			3.82	6	1st HALF PAID	MAY 22 1959			1.91		1.91						7448
													2nd Half Paid	OCT 27 1959											
7		4.20						4.48			4.48	7	1st HALF PAID	MAY 22 1959	15749		2.24		2.24						"
													2nd Half Paid	OCT 27 1959											
8		4.40						8.96			8.96	8	1st HALF PAID	MAY 22 1959	8104		4.48		4.48						"
													2nd Half Paid	OCT 27 1959											
9		4.37						8.30			8.30	9	1st HALF PAID	MAY 22 1959			4.15		4.15						7473
													2nd Half Paid	OCT 27 1959											
10				82				20.44	.54		20.98	10	PAID IN FULL	MAY 29 1959	13377		20.98								
11		4.32						7.18			7.18	11										7.18			
12		49						10.98	.32		11.30	12										11.30	1.43		7412
13		177						39.68	1.16		40.84	13										40.84	4.42		"
14		4.71						15.92			15.92	14										15.92			
15												15													
16												16													
17				4.72				17.94			17.94	17	PAID IN FULL	APR 13 1959	5787		17.94								7263
18				4.87				21.68			21.68	18	PAID IN FULL	MAR 25 1959	6795		21.68								
19				70				17.44	.46		17.90	19	PAID IN FULL	APR 14 1959	5247		17.90								7471
20				4.747 883				40.36	.58		40.94	20	PAID IN FULL	MAY 21 1959	8820		40.94								7470
		4.490	103	785				16052									18430		7354			7524			
		326	66	667				1690	436		2126														
		916		675	1391			32872																	

Camp Ellanoche | Kinne Camp | Pentz Point | Swanee Beach | Plat of Best Shore | Big Pine Beach

Assessment Roll and Tax List of Real Property in the Town of Pentz Lake, Cass County, Minnesota, for Taxes for the Year 1958.

Form 3CD

* Indicate Type of Property: R-Residential, C-Commercial, I-Industrial, U-Utility, F-Farm, L-Lakeshore, T-Timber, M-Mineral

	In Whose Name Assessed	To Whom Transferred	Description of Property: Subdivision	Sec. or Lot	Town or Block	Rng.	Number of Acres of Land: Acres	Units	No. School District	Indicate Homestead Yes or No	Indicate Agricultural Yes or No	Indicate Type of Property	True and Full Valuations: Land Exclusive of Structures and Improvements	Buildings and Other Structures (+10%)	Machinery Permanently Attached to Real Estate	Total True and Full Value	Assessed Valuations: Rural: Homestead Up to $1,000	Rural: Over $1,000 and Non-Homestead 33⅓%	All Other: Timber Land Class 3e 20%	All Other: Homestead Up to $1,000	All Other: Over $1,000 and Non-Homestead 40%	Machinery Permanently Attached to Real Estate 33⅓%	Total Assessed Value	Total Assessed Value as Equalized by the Board of Review	Final Equalized Value
							Acres	Units					Dollars	Dollars	Dollars	Dollars	Dollars	Dollars	Dollars	Dollars	Dollars	Dollars	Dollars	Dollars	Dollars
1	Wm. J. + Rosetta Snodgrass	~~Rosetta F. Snodgrass (Estate of Wm.)~~	NE¼ of NE¼ and NW¼ of SW¼	10	139	29	40		114	no	yes	F	195			195		65						65	
2	" " "		NW¼ of NE¼ Lot 5				38.40			no	yes	T	150			150		50						50	118
													160			160									
3	Louis H. + Velma A. Brockhagen		SW¼ of NE¼				40			no	"	"	160	357		517	33	54						54	33
														322		322									
4	" " "		SE¼ of NE¼				40			no	"	F	235	326	84	560	118	187						187	112	118
																560	112	187							
5	Portz Lake Township		sec. of S½ of SE¼																						
6	Glen J. + Rosetta F. Snodgrass		NE¼ of NW¼ Lot 2				14			yes	no	R	110			110	22							22	
7	Arthur M. + Selma A. Boettger		NW¼ of NW¼ Part of Lot 4							no	yes	T	21			21		7						7	
8	Mark F. + Ellen P. Boyd		SW¼ of NW¼ Part of Lot 4				27.60			no	"	"	21			21		7						7	
9	Glen J. + Rosetta F. Snodgrass		SE¼ of NW¼ Lot 3 has platted 9 has sold							yes	yes	F	150			150	30							30	
10	Miles G. + Nancy Coombs	Louise	Lot 1 Lost to Louise				80			no	no	LS	45	178		223		74						74	
														162		207		67						67	
11	Glen J. + Rosetta F. Snodgrass		NE¼ of SW¼				40			yes	yes	F	235			235	47							47	
12	" " "		NW¼ of SW¼ Lot 4 less Part of Lot 4 East Shores Acres 4 has sold				11.35			yes	no	L	80			80	16							16	
13			SW¼ of SW¼																						
14	" " "		SE¼ of SW¼ Starting at the N. cor. of Lot 4 Nly. along Rly. westerly 245.6' to the meander line, S. along the E. line of Lot 4 thence S. to the Nly.				40			yes	yes	F	255	1034		1289	258							258	
														940		1195	239							239	
15	Flora A. Uhlig						1			no	no	L	60	132		192		64						64	
														120		180		60						60	
16	H. H. Dittman		NE¼ of SE¼				40			yes	yes	T	210			210	42							42	
17	" "		NW¼ of SE¼				40			yes	"	"	200			200	40							40	
18	" "		SW¼ of SE¼				40			yes	"	F	270			270	54							54	
19	" "		SE¼ of SE¼ less 2 acres				38			yes	"	"	280	330		610	122							122	
														580		580	116							116	
20	Dennis K. + Bella F. Louise		244.5' x 206' x 260' of Lot 1				70			no	no	R	40	154		194		65						65	
														140		180		60						60	
			(See 10, continued on next page)				447.55						2719	1981		4700	664	559						1165	
													2722	1997	2185	4707	784	818	332					1067	1114

Cass County, Minnesota, for Taxes for the Year 1958.

	Sold for Taxes	Valuations by School Districts as Equalized by Department of Taxation: District No. Rate ... Mills	District No. Rate ... Mills	District No. Rate ... Mills	District No. Rate ... Mills	District No. Rate ... Mills	District No. Rate ... Mills	Tax including State Homestead	State Tax on Non-Homestead	Special Taxes	Total Taxes		Paid	When Paid: Month	Day	Year	Number of Receipt	March Settlement 1959	June Settlement 1959	Penalty	November Settlement 1959	Penalty	Collections to First Monday in January 1960	Penalty	Delinquent on First Monday in January 1960	Penalty	Total Delinquent Tax and Penalty	Remarks
		Dollars	Dollars	Dollars	Dollars	Dollars	Dollars	$ cts.	$ cts.	$ cts.	$ cts.							$ cts.	$ cts.	$ cts.	$ cts.	$ cts.	$ cts.	$ cts.	$ cts.	$ cts.	$ cts.	
1		H 65	Wale #	7747				14.58	.42		15.00	1	PAID IN FULL	MAY 29	1959	10684		15.00										6-6 Wahlef 4.50 - 9264
2		H 38 60	" #	7747				11.20	.32		11.52	2	PAID IN FULL	MAY 29	1959	10684		11.52										4.50 Wahlef "
3		H 33						7.40			7.40	3	PAID IN FULL	NOV 2	1959	17812			33.86	.51								15367
4		H 118						26.46			26.46	4	PAID IN FULL	NOV 2	1959													"
5												5																
6			W 22					5.48			5.48	6	2nd HALF PAID / Tot Half Paid	NOV 2 / MAY 29	1959 / 1959	16998 / 10688			2.74		2.74							9231
7		7						1.56	.04		1.60	7	PAID IN FULL	APR 17	1959	5389			1.60									9444
8		7						1.56	.04		1.60	8	2nd HALF PAID	NOV 2	1959	16998								1.60				
9		H 30						6.72			6.72	9	2nd HALF PAID / Tot Half Paid	NOV 2 / MAY 29	1959 / 1959	16998 / 10688			3.36		3.36							9231
10				74				18.44	.48		18.92	10	PAID IN FULL	APR 28	1959	5741			18.92									9444
11		H 47						10.54			10.54	11	2nd HALF PAID / Tot Half Paid	NOV 2 / MAY 29	1959 / 1959	16998 / 10688			5.27		5.27							9231
12			W 16					3.98			3.98	12	2nd HALF PAID / Tot Half Paid	NOV 2 / MAY 29	1959 / 1959	16998 / 10687			1.99		1.99							9444
13												13																
14		H 258						57.84			57.84	14	2nd HALF PAID / Tot Half Paid	NOV 2 / MAY 29	1959 / 1959	16998 / 10688			28.92		28.92							9231
15				64				15.94	.42		16.36	15	PAID IN FULL	APR 14	1959	5241			16.36									9444
16		H 42						9.42			9.42	16	PAID IN FULL	MAY 8	1959				9.42									9445
17		H 40						8.96			8.96	17	PAID IN FULL	MAY 8	1959	7400			8.96									"
18		H 54						12.10			12.10	18	PAID IN FULL	MAY 8	1959				12.10									"
19		H 122						27.34			27.34	19	PAID IN FULL	MAY 8	1959				27.34									"
20				65				16.20	.42		16.62	20	PAID IN FULL	MAY 29	1959	13376			16.62									9446
		1477		129				4.19.68																				
		189		303 + 332				60.04	.24		25.786								180.12		7.24			1.60			11.06	
		873		241 / 1114				255.72																				

Cherry Blanche | Rhine Cherp | Pentz Point | Shawnee Beach | Plat of East Shore | Ida Pine Beach

Assessment Roll and Tax List of Real Property in the Pavon of Portage Lake, Cass County, Minnesota, for Taxes for the Year 1958.

Form 5(T) BALLIET-BATES DIGEST, MINNEAPOLIS

* Indicate Type of Property: R-Residential, C-Commercial, I-Industrial, U-Utility, F-Farm, L-Lakeshore, T-Timber, M-Mineral

	IN WHOSE NAME ASSESSED	TO WHOM TRANSFERRED	DESCRIPTION OF PROPERTY: SUBDIVISION	Sec. or Lot	Town or Block	Rng.	Number of Acres of Land: Acres	100ths	No. School District	Indicate Homestead Taxes on Sec.	Indicate Agricultural Tax on Sec.	Indicate Use of Property	TRUE AND FULL VALUATIONS: LAND Exclusive of Structures Improvements (Dollars)	BUILDINGS and Other Structures (Dollars)	MACHINERY Permanently Attached to Real Estate (Dollars)	TOTAL True and Full Value (Dollars)	ASSESSED VALUATIONS: RURAL: Homestead Up to $1,000 20% (Dollars)	RURAL: Over $4,500 and Non-Homestead 33⅓% (Dollars)	RURAL: Timber Land Class 3c 20% (Dollars)	ALL OTHER: Homestead Up to $1,000 25% (Dollars)	ALL OTHER: Over $4,000 and Non-Homestead 40% (Dollars)	ALL OTHER: MACHINERY Permanently Attached to Real Estate 33⅓% (Dollars)	TOTAL ASSESSED VALUE (Dollars)	Total Assessed Value as Equalized by the Board of Review (Dollars)	FINAL EQUALIZED VALUE (Dollars)
1			NE¼ of NE¼	10	139	29			114																
2			NW¼ of NE¼																						
3			SW¼ of NE¼																						
4			SE¼ of NE¼																						
5	Edward L. & Evangeline Mayminta		Lake of Lot 4				34			no	yes	T	21			21		7					7		9341
6			NE¼ of NW¼																						
7			NW¼ of NW¼																						
8			SW¼ of NW¼																						
9			SE¼ of NW¼																						
10	Oben & Vivian Hobe		That part of Lot 1 Lot 3 & of Lot 1 on the Plat of Portage Lake with the Shore							no	yes	T	36			36		12					12		7419
11			NE¼ of SW¼																						
12			NW¼ of SW¼																						
13			SW¼ of SW¼																						
14			SE¼ of SW¼																						
15	Leon G. & Maude L. Smith		~~Lake of Lot 4~~							no	"	T	21			21		7					7		176
16	Ruth N. Farwell		~~Lake of Lot 4~~							no	"	"	21			21		7					7		176
17			NW¼ of SE¼																						
18			SW¼ of SE¼																						
19			SE¼ of SE¼																						
20	Dennis Monroe, Jr.		~~N½ of S½ of N½ of N½ of N½~~							no	no	R	70	441 401		511 471		170 157					170 157		
													169	401		570		190					190		
														441		410		203					203		

	SOLD FOR TAXES	EQUALIZATIONS BY SCHOOL DISTRICTS AS EQUALIZED BY DEPARTMENT OF TAXATION: District No. ..... Rate ..... Mills	District No. 114 Rate 22 Mills	District No. ..... Rate ..... Mills	District No. 114 Rate 22 Mills	District No. ..... Rate ..... Mills	District No. ..... Rate ..... Mills	Tax including State Homestead $ cts.	State Tax on Non-Homestead $ cts.	SPECIAL TAXES $ cts.	TOTAL TAXES $ cts.		PAID	WHEN PAID Month Day Year	Number of Receipt	March Settlement 1959 $ cts.	June Settlement 1959 $ cts.	Penalty $ cts.	November Settlement 1959 $ cts.	Penalty $ cts.	Collections to Five Monday in January 1960 $ cts.	Penalty $ cts.	Delinquent on Five Monday in January 1960 $ cts.	Total Delinquent Tax and Penalty $ cts.	REMARKS
1												1													
2												2													
3												3													
4												4													
5			7					1.56	.04		1.60	5	PAID IN FULL	APR 3 1 1959	5140		1.60								
6												6													
7												7													
8												8													
9												9													
10			12					2.70	.08		2.78	10	PAID IN FULL	JUL 1 3 1959	15161		2.78		2.78						
11												11													
12												12													
13												13													
14												14													
15			7					1.56	.04		1.60	15											1.60	176	
16			7					1.56	.04		1.60	16											1.60	176	
17												17													
18												18													
19												19													
20			33		170			42.36	1.10		43.46	20	PAID IN FULL	MAY 2 9 1959	13658		43.46								
								a 7.28																	
								na 42.36	1.30		51.04						45.06		2.78				3.20		
				203				49.74																	

Camp Blanche | Kline Camp | Portage Lake | Sugarloaf Beach | Pine Point Beach | Ada Pine Beach

Assessment Roll and Tax List of Real Property in the Town of Pike Lake, Cass County, Minnesota, for Taxes for the Year 1958.

Form 3(7) BALLOU-BLOTE COMPANY, MINNEAPOLIS

* Indicate Type of Property: R-Residential, C-Commercial, I-Industrial, U-Utility, F-Farm, L-Lakeshore, T-Timber, M-Mineral

	In Whose Name Assessed	To Whom Transferred	Description of Property: Subdivision	Sec. or Lot	Town or Block	Rng.	Number of Acres of Land (Acres, 100ths)	Indicates Homestead Tax or No	Indicates Agricultural Tax or No	Indicates Type of Property	No. School District	True and Full Valuations: Land Exclusive of Structures and Improvements	Buildings and Other Structures	Machinery Permanently Attached to Real Estate	Total True and Full Value	Assessed Valuations: Rural: Homestead Up to $1,000 20%	Rural: Over $1,000 and Non-Homestead 33⅓%	All Other: Timber Land Class 3a 20%	All Other: Homestead Up to $1,000 25%	All Other: Over $1,000 and Non-Homestead 40%	All Other: Machinery Permanently Attached to Real Estate 33⅓%	Total Assessed Value	Total Assessed Value as Equalized by the Board of Review	Final Equalized Value
												Dollars	Dollars	Dollars	Dollars	Dollars	Dollars	Dollars	Dollars	Dollars	Dollars	Dollars	Dollars	Dollars
1	Lena + Fred Knuckow		NE¼ of NE¼ Lot 1	11	139	28	41.50	114	yes	yes	T	150			150	30						30		
2			NW¼ of NE¼																					
3	State of Minnesota		SW¼ of NE¼																					
4	Lena + Fred Knuckow		SE¼ of NE¼ Lot 2				36.65		yes	"	"	90			90	18						18		
5																								
6	Fred Knuckow		NE¼ of NW¼				40		yes	"	"	155			155	31						31		
7	" "		NW¼ of NW¼				40		yes	"	"	200			200	40						40		
8	" "		SW¼ of NW¼				40		yes	"	F	210	418 380		628 590	126 118						126 118		
9	" "		SE¼ of NW¼				40		yes	"	"	305			305	61						61		
10																								
11	Marion + Genevieve Demmler		NE¼ of SW¼				40		yes	"	"	155			155	31						31		
12	" " "		NW¼ of SW¼				40		yes	"	"	330			330	66						66		
13	" " "		SW¼ of SW¼				40		yes	"	"	200	249 170		449 370	89 78						89 78		
14	" " "		SE¼ of SW¼				40		yes	"	T	70			70	14						14		
15																								
16	N.P. Ry Co.		NE¼ of SE¼				40		no	"	"	246			246		82					82		
17	State of Minnesota		NW¼ of SE¼																					
18	State of Minnesota		SW¼ of SE¼																					
19			SE¼ of SE¼																					
20																								
							445.15					2111	970 697		2681 2738	449	82					869 581		

Valuations by School Districts as Equalized by Department of Taxation: District No. 114 Rate 22 Mills; District No. 116 Rate 15 Mills; District No. ..... Rate ..... Mills; District No. ..... Rate ..... Mills; District No. ..... Rate ..... Mills

	Sold for Taxes	Tax including State Homestead $ cts.	State Tax on Non-Homestead ..... Mills $ cts.	Special Taxes $ cts.	Total Taxes $ cts.	Paid	When Paid (Month Day Year)	Number of Receipt	March Settlement 1959 $ cts.	June Settlement 1959 $ cts.	Penalty $ cts.	November Settlement 1959 $ cts.	Penalty $ cts.	Collections to First Monday in January 1960 $ cts.	Penalty $ cts.	Delinquent on First Monday in January 1960 $ cts.	Total Delinquent Tax and Penalty $ cts.	Remarks
1		6.72			6.72	2nd Half Paid 1st HALF PAID	OCT 0 0 1959 MAY 29 1959											8.57
2																		
3						2nd Half Paid	OCT 0 0 1959											
4		4.04			4.04	1st HALF PAID	MAY 29 1959											2.57
5								15861										
6		6.94			6.94	2nd Half Paid 1st HALF PAID	OCT 0 0 1959 MAY 29 1959	13892		34.29		34.29						8.57
7		8.96			8.96	2nd Half Paid 1st HALF PAID	OCT 0 0 1959 MAY 29 1959											
8		28.24			28.24	2nd Half Paid 1st HALF PAID	OCT 0 0 1959 MAY 29 1959											
9		13.68			13.68	2nd Half Paid 1st HALF PAID	OCT 0 0 1959 MAY 29 1959											
10																		
11		6.94			6.94	PAID IN FULL	MAY 13 1959											9.00
12		14.80			14.80	PAID IN FULL	MAY 13 1959	8802		48.26								"
13		18.38			18.38	PAID IN FULL	MAY 13 1959											"
14		3.14			3.14	PAID IN FULL	MAY 13 1959											"
15																		
16		18.92	.54		18.92	PAID IN FULL	MAY 29 1959	14519		18.92								9.80
17																		
18																		
19																		
20																		
		130.92	.54		130.76					96.47		34.29						

Assessment Roll and Tax List of Real Property in the Town of Pentz Lake, Cass County, Minnesota, for Taxes for the Year 1958.

Form 5C(1) BURLESON-RUTH COMPANY, MINNEAPOLIS

* Indicate Type of Property: R-Residential, C-Commercial, I-Industrial, U-Utility, F-Farm, L-Lakeshore, T-Timber, M-Mineral

	In Whose Name Assessed	To Whom Transferred	Description of Property: Subdivision	Sec. or Lot	Town or Block	Rng.	Number of Acres of Land: Acres	100ths	No. School District	Indicate Type of Total Tax on Re	Indicate Type of Total Tax on Re	Indicate Type of Property	True and Full Valuations: Land Exclusive of Structures and Improvements	Buildings and Other Structures (+1950)	Machinery Permanently Attached to Real Estate	Total True and Full Value	Assessed Valuations: Rural: Homestead Up to $1,000 20%	Rural: Over $4,000 and Non-Homestead 33⅓%	All Other: Timber Land Class 3e 20%	All Other: Homestead Up to $1,000 25%	All Other: Over $4,000 and Non-Homestead 40%	All Other: Machinery Permanently Attached to Real Estate 33⅓%	Total Assessed Value	Total Assessed Value as Equalized by the Board of Review	Final Equalized Value
													Dollars	Dollars	Dollars	Dollars	Dollars	Dollars	Dollars	Dollars	Dollars	Dollars	Dollars	Dollars	Dollars
1	State of Minnesota		NE¼ of NE¼ Lot 3		12	139	29		#114																
2			NW¼ of NE¼																						
3	State of Minnesota		SW¼ of NE¼ Lot 4																						
4			SE¼ of NE¼																						
5																									
6	State of Minnesota		NE¼ of NW¼																						
7	State of Minnesota		NW¼ of NW¼ Lot 1																						
8			SW¼ of NW¼ Lot 2																						
9	State of Minnesota		SE¼ of NW¼																						
10																									
11	State of Minnesota		NE¼ of SW¼ Lot 5																						
12	State of Minnesota		NW¼ of SW¼																						
13	State of Minnesota		SW¼ of SW¼																						
14	State of Minnesota		SE¼ of SW¼ Lot 6																						
15	Ray E. + Dorothea A. Whitnah		Lot 8				6.73			no	no	u	180	568 516		748 696		249 232					249 232		5596
16			NE¼ of SE¼																						
17			NW¼ of SE¼																						
18			SW¼ of SE¼																						
19	" " "		SE¼ of SE¼ Lot 7				1.25			no	"	L	45			45		15					15		5596
20																									
							7.98						225	516 568		741 793		247 264					247 264		

	Sold for Taxes	Valuations by School Districts as Equalized by Department of Taxation: District No. ..... Rate ..... Mills	District No. 114 Rate 11.4 Mills	District No. ..... Rate ..... Mills	District No. 114 Rate 11.4 Mills	District No. 2 Rate 2 Mills	District No. ..... Rate ..... Mills	District No. ..... Rate ..... Mills	Tax including State Homestead $ cts.	State Tax on Non-Homestead 6.5 Mills $ cts.	Special Taxes $ cts.	Total Taxes $ cts.	Paid	When Paid Month Day Year	Number of Receipt	March Settlement 1959 $ cts.	June Settlement 1959 $ cts.	Penalty $ cts.	November Settlement 1959 $ cts.	Penalty $ cts.	Collections to First Monday in January 1960 $ cts.	Penalty $ cts.	Delinquent on First Monday in January 1960 $ cts.	Total Delinquent Tax and Penalty $ cts.	Remarks
1																									
2																									
3																									
4																									
5																									
6																									
7																									
8																									
9																									
10																									
11																									
12																									
13																									
14																									
15					249			6204	1.62			6366	2nd HALF PAID 1st HALF PAID	OCT 5 - 1959 MAY 27 1959	12855 7337		3183		3183						5596
16																									
17																									
18																									
19					15			374	10			384	2nd HALF PAID 1st HALF PAID	OCT 5 - 1959 MAY 27 1959	12855 7337		192		192						5596
20																									
					264		no	6578	1.72			6750					3375		3375						

Assessment Roll and Tax List of Real Property in the Town of Potter Lake, Cass County, Minnesota, for Taxes for the Year 1958.

Form 3CT 84-135-24-PM 1958 PRINTED IN U.S.A.

* Indicate Type of Property: R-Residential, C-Commercial, I-Industrial, U-Utility, F-Farm, L-Lakehore, T-Timber, M-Mineral

	In Whose Name Assessed	To Whom Transferred	Description of Property: Subdivision	Sec. or Lot	Town or Block	Rng.	Number of Acres of Land: Acres	100ths	No. School District	Indicate Homestead Yes or No	Indicate Agricultural Yes or No	Indicate Type of Property*	True and Full Valuations: Land Exclusive of Structures and Improvements	Buildings and Other Structures	Machinery Permanently Attached to Real Estate	Total True and Full Value	Assessed Valuations: Rural: Homestead Up to $1,000 20%	Rural: Over $1,000 and Non-Homestead 33⅓%	All Other: Timber Land Class 3c 20%	All Other: Homestead Up to $1,000 25%	All Other: Over $1,000 and Non-Homestead 40%	All Other: Machinery Permanently Attached to Real Estate 33⅓%	Total Assessed Value	Total Assessed Value as Equalized by the Board of Review	Final Equalized Value
													Dollars	Dollars	Dollars	Dollars	Dollars	Dollars	Dollars	Dollars	Dollars	Dollars	Dollars	Dollars	Dollars
1	Raymond E. & Dorothea L. Wittnah		NE¼ of NE¼ Lot 1	13	139	29	34		#114	no	yes	T	180			180		60					60		
2	State of Minnesota		NW¼ of NE¼																						
3			SW¼ of NE¼ (Space of Lot 2)																						
4	State of Minnesota		SE¼ of NE¼																						
5	State of Minnesota (Cont. to Wm. & Helen L. Riley)		Lot 2 less 4 acres				1350			no	"	"	150			150		50					50		
6	State of Minnesota		NE¼ of NW¼																						
7	State of Minnesota		NW¼ of NW¼																						
8	State of Minnesota		SW¼ of NW¼																						
9	State of Minnesota		SE¼ of NW¼																						
10																									
11	State of Minnesota		NE¼ of SW¼																						
12	State of Minnesota		NW¼ of SW¼																						
13	State of Minnesota		SW¼ of SW¼																						
14	State of Minnesota		SE¼ of SW¼																						
15																									
16	State of Minnesota		NE¼ of SE¼																						
17	State of Minnesota		NW¼ of SE¼																						
18	State of Minnesota		SW¼ of SE¼																						
19	State of Minnesota		SE¼ of SE¼																						
20																									
							47.50						330			330		110					110		

	Sold for Taxes	Valuations by School Districts as Equalized by Department of Taxation: District No. ..... Rate ..... Mills	District No. 114 Rate 42.5 Mills	District No. ..... Rate ..... Mills	District No. ..... Rate ..... Mills	District No. ..... Rate ..... Mills	District No. ..... Rate ..... Mills	Tax including State Homestead ..... Mills $ cts.	State Tax on Non-Homestead ..... Mills $ cts.	Special Taxes $ cts.	Total Taxes $ cts.		Paid	When Paid: Month	Day	Year	Number of Receipt	March Settlement 1959 $ cts.	June Settlement 1959 $ cts.	Penalty $ cts.	November Settlement 1959 $ cts.	Penalty $ cts.	Collections to First Monday in January 1960 $ cts.	Penalty $ cts.	Delinquent on First Monday in January 1960 $ cts.	Total Delinquent Tax and Penalty $ cts.	Remarks
		Dollars	Dollars	Dollars	Dollars	Dollars	Dollars																				
1			60					13 46	40		13 86	1	2nd Half Paid	March	5	1959	12955		6 93		6 93						5576
2												2	1st Half Paid	MAR	27	1959	7339										
3												3															
4												4															
5	SOLD FOR TAXES		50					11 20	32		11 52	5													11 52		14618
6												6															
7												7															
8												8															
9												9															
10												10															
11												11															
12												12															
13												13															
14												14															
15												15															
16												16															
17												17															
18												18															
19												19															
20												20															
			110					24 66	72		25 38								6 93		6 93				11 52		

Camp Blanche | Kime Camp | Bonta Point | Sunrise Beach | Plat of East Shore | Ada Pine Beach

Assessment Roll and Tax List of Real Property in the Town of Ponto Lake, Cass County, Minnesota, for Taxes for the Year 1958.

* Indicate Type of Property: R-Residential, C-Commercial, I-Industrial, U-Utility, F-Farm, L-Lakeshore, T-Timber, M-Mineral

Form 5CD

DESCRIPTION OF PROPERTY / TRUE AND FULL VALUATIONS / ASSESSED VALUATIONS

Line	In Whose Name Assessed	To Whom Transferred	Subdivision	Sec. or Lot	Town or Block	Rng.	Number of Acres of Land (Acres / 100ths)	No. School District	Indicate Home-stead Yes or No	Indicate Agri-cultural Yes or No	Indicate Type of Property	Land Exclusive of Structures and Improvements (Dollars)	+10% Buildings and Other Structures (Dollars)	Machinery Permanently Attached to Real Estate (Dollars)	Total True and Full Value (Dollars)	Rural: Homestead Up to $4,000 20%	Rural: Over $4,000 and Non-Homestead 33 1/3%	All Other: Timber Land Class 3e 20%	All Other: Homestead Up to $4,000 25%	All Other: Over $4,000 and Non-Homestead 40%	Machinery Permanently Attached to Real Estate 33 1/3%	Total Assessed Value	Total Assessed Value as Equalized by the Board of Review	Final Equalized Value
1	State of Minnesota		NE ¼ of NE ¼	14	139	29		#114																
2	Walter R. Sr. & Ellen M. Jefferson		~~NW ¼ of NE ¼~~ Lot 1				55 40		no	yes	T	198			198		66					66		
3			SW ¼ of NE ¼																					
4	Otto B. Griffin		~~SE ¼ of NE ¼~~ Lot 4 less Platted				19 58		yes	"	"	90			90	18						18		
5																								
6	State of Minnesota / E. H. & Mary Alice Scott		NE ¼ of NW ¼																					
7	~~Jerome Utecht 1/2 int & Earl Larson 1/2 int~~		NW ¼ of NW ¼				40		no	"	"	141			141		47					47		
8	" " " "		~~SW ¼ of NW ¼~~ Lot 3				31 85		no	no	C	300	594 / 540		894 / 840		298 / 280					298 / 280		
9	John Theisen / Patrick Dougherty et al		~~SE ¼ of NW ¼~~ W½ of Lot 2				53 50		no	yes	T	135			135		45					45		
10	~~Fred M. & Isabella K. Dougherty~~		E½ of Lot 2						no	no	L	150			150		50					50		
11			NE ¼ of SW ¼																					
12	Elizabeth Rentfrow		~~NW ¼ of SW ¼~~ Part of Lot 8						no	no	C	35	249 / 226		284 / 261		95 / 87					95 / 87		
13	Elizabeth Hills		Lot 8 less a strip 20' wide along S line & less 18 acs & less to Rentfrow				14 50		no	"	C	210	944 / 840		1134 / 1050		378 / 350					378 / 350		
14			SE ¼ of SW ¼																					
15	State of Minnesota		A strip 20' wide along S line of Lot 8																					
16	Otto B. Griffin		~~NE ¼ of SE ¼~~ Lot 5 less platted				16 37		yes	yes	F	95	198 / 180		293 / 275	59 / 55						59 / 55		
17			NW ¼ of SE ¼																					
18	Bruce W. Sanborn		~~SW ¼ of SE ¼~~ Lot 7				39 25		no	no	L	228			228		76					76		
19	State of Minnesota		~~SE ¼ of SE ¼~~ Lot 6																					
20	Les J. Waters		Part of Govt. Lot 8																					
			(Sec. 14, continued on next page)				370 45					1582	1786 / 1965		3368 / 3547	73 / 77	1001 / 1055					1074 / 1132		

Line	Sold for Taxes	District No. 114 Rate 22.13 Mills (Dollars)	District No. ... Rate ... Mills (Dollars)	District No. 114 Rate 24.12 Mills (Dollars)	District No. ... Rate ... Mills (Dollars)	District No. ... Rate ... Mills (Dollars)	District No. ... Rate ... Mills (Dollars)	Tax Including State Homestead ... Mills ($ cts.)	State Tax on Non-Homestead .52 Mills ($ cts.)	Special Taxes ($ cts.)	Total Taxes ($ cts.)	Paid	When Paid (Month Day Year)	Number of Receipt	March Settlement 1959	June Settlement 1959	Penalty	November Settlement 1959	Penalty	Collections to First Monday in January 1960	Penalty	Delinquent on First Monday in January 1960	Total Delinquent Tax and Penalty	Remarks
1																								
2		66						14 80	44		15 24	PAID IN FULL	APR 14 1959	5246		15 24								9752
3																								
4		H 18						4 04			4 04	2nd Half Paid / 1st HALF PAID	OCT 27 1959 / MAY 19 1959	15706 / 9015		2 02		2 02						9292
5																								
6																								
7		47						10 54	30		10 84	PAID IN FULL	MAY 13 1959	8801		10 84								9290
8				298				74 26	1 94		76 20	PAID IN FULL	MAY 13 1959			76 20								"
9		45						10 08	30		10 38	PAID IN FULL / Balance Paid	MAY 29 1959 / MAY 29 1959	13407 / 14792		10 38 / 68								9754
10				50				12 46	32		12 78	Part Paid	MAY 29 1959	13399		12 10								9755
11																								
12				95				23 68	62		24 30	2nd HALF PAID / 1st Half Paid	OCT 13 1959 / MAY 7 1959	9638		60 48		60 48						9291
13				378				94 20	2 46		96 66	2nd HALF PAID / 1st Half Paid	OCT 13 1959 / MAY 7 1959	11878										"
14																								
15																								
16		H 59						13 22			13 22	2nd Half Paid / 1st HALF PAID	OCT 27 1959 / MAY 19 1959	15706 / 9015		6 61		6 61						9292 2
17																								
18				76				18 94	50		19 44	PAID IN FULL	APR 10 1959	7179		19 44								9751
19																								
20																								
		H 77 / 158 / 235		— / 897 / 897	77 / 1055 / 1132			a 52 68 / na 223 54 / 276 22	6 88		282 10					213 99		69 11						

Assessment Roll and Tax List of Real Property in the Town of Pike Lake, Cass County, Minnesota, for Taxes for the Year 1958.

Form 5C1 BURR-BLYD COMPANY, MINNEAPOLIS

* Indicate Type of Property: R-Residential, C-Commercial, I-Industrial, U-Utility, F-Farm, L-Lakeshore, T-Timber, M-Mineral

	In Whose Name Assessed	To Whom Transferred	Description of Property: Subdivision	Sec. or Lot	Town or Block	Rng.	Number of Acres of Land: Acres	Units	No. School District	Indicate Homestead Yes or No	Indicate Agricultural Yes or No	Indicate Type of Property*	True and Full Valuations: Land Exclusive of Structures and Improvements (Dollars)	Buildings and Other Structures	Machinery Permanently Attached to Real Estate	Total True and Full Value	Assessed Valuations: Rural: Homestead Up to $1,000 20%	Over $1,000 and Non-Homestead 33⅓%	All Other: Timber Land Class 3c 20%	Homestead Up to $1,000 25%	Over $1,000 and Non-Homestead 40%	Machinery Permanently Attached to Real Estate 33⅓%	Total Assessed Value	Total Assessed Value as Equalized by the Board of Review	Final Equalized Value
1			NE¼ of NE¼	14	137	29			114																
2	Conrad A. Wadston		NW¼ ~~of NE¼~~ 150' x 300' of Lot 8				18			no	no	L	55	154 / 140		209 / 195		70 / 65					70 / 65		1753
3			SW¼ of NE¼																						
4			SE¼ of NE¼																						
5	R. L. & Lola M. Hyatt		Part of Lot 7 Sylvan Bay & part of Lot 8 Subdivision of Lot 8 thru Lot 9 Sylvan Bay							no	no	L	226	220 / 200		446 / 426		149 / 142					149 / 142		11226
6			NE¼ of NW¼																						
7			NW¼ of NW¼																						
8			SW¼ of NW¼																						
9			SE¼ of NW¼																						
10																									
11			NE¼ of SW¼																						
12			NW¼ of SW¼																						
13			SW¼ of SW¼																						
14			SE¼ of SW¼																						
15																									
16			NE¼ of SE¼																						
17			NW¼ of SE¼																						
18			SW¼ of SE¼																						
19			SE¼ of SE¼																						
20																									
							18						281	340 / 374		655 / 621		207 / 219					207 / 219		

	Sold for Taxes	Valuations by School Districts as Equalized by Department of Taxation: District No. ..... Rate ..... Mills	District No. ..... Rate ..... Mills	District No. ..... Rate ..... Mills	District No. 114 Rate 24 Mills	District No. ..... Rate ..... Mills	District No. ..... Rate ..... Mills	Tax Including State Homestead ..... Mills	State Tax on Non-Homestead 52 ..... Mills	Special Taxes	Total Taxes	Paid	When Paid: Month	Day	Year	Number of Receipt	March Settlement 1959	June Settlement 1959	Penalty	November Settlement 1959	Penalty	Collections to First Monday in January 1960	Penalty	Delinquent on First Monday in January 1960	Total Delinquent Tax and Penalty	Remarks
1																										
2					70			17.44	46		17.90	PAID IN FULL	MAY	29	1959	13408		17.90								
3																										
4																										
5					149			37.12	98		38.10	PAID IN FULL	APR	10	1959	3347		38.10								
6																										
7																										
8																										
9																										
10																										
11																										
12																										
13																										
14																										
15																										
16																										
17																										
18																										
19																										
20																										
					219			5456	144		5600							5600								

Camp Blanche | Ximo Camp | Pontiac Point | Timpanogo Beach | Pike of Best Shore | Ada Pine Beach

Assessment Roll and Tax List of Real Property in the Town of Pike Lake, Cass County, Minnesota, for Taxes for the Year 1958.

Form 5CD

* Indicate Type of Property: R-Residential, C-Commercial, I-Industrial, U-Utility, F-Farm, L-Lakeshore, T-Timber, M-Mineral

	In Whose Name Assessed	To Whom Transferred	Description of Property: Subdivision	Sec. or Lot	Town or Block	Rng.	Number of Acres of Land (Acres / 100ths)	No. School District	Indicate Homestead Yes or No	Indicate Agricultural Yes or No	Indicate Type of Property*	True and Full Valuations: Land Exclusive of Structures and Improvements	Buildings and Other Structures	Machinery Permanently Attached to Real Estate	Total True and Full Value	Assessed Valuations: Rural: Homestead Up to $1,000 20%	Rural: Over $1,000 Not Over $3,000 Homestead 33⅓%	All Other: Timber Land Class 2a 20%	All Other: Homestead Up to $1,000 25%	All Other: Over $1,000 Not Over $3,000 Homestead 40%	All Other: Machinery Permanently Attached to Real Estate 33⅓%	Total Assessed Value	Total Assessed Value as Equalized by the Board of Review	Final Equalized Value
												Dollars	Dollars	Dollars	Dollars	Dollars	Dollars	Dollars	Dollars	Dollars	Dollars	Dollars	Dollars	Dollars
	Leonard C. & Marilyn J. Jensen		NE¼NE¼	15	134	29	40	114	no	yes	F	252			252		84					84		
1	" "	"	NW¼NE¼ Lot 1 lake back				27.04		no	"	"	150			150		50					50		
2	" "	"	SW¼NE¼ Lot 1				29.35		no	"	T	111			111		37					37		
3	" "	"	SE¼NE¼ Lot 1				28.70		no	"	"	72			72		24					24		
4	Frank E. & Delma M. Oaten		100' x 200' of Lot 3 on lake				28		no	no	L	45	221		266		89					89		
5													201		245		82					82		
6	Leonard C. & Marilyn J. Jensen		NE¼NW¼ Lots 2 lake back				28.55		no	yes	F	300	346		646		229					229		
													351		651		217					217		
7	Olive A. Pomfrey		NW¼NW¼ Lots 3 lake 2.5 acres				25.49		no	no	C	175	315 346		713	73	115					188		
													175 197		665	70	105					175		
8	Victor E. & Rose M. Uhlig		SW¼NW¼ Lot 4 lake 2.92				21.70		yes	yes	F	80	566		646	129						129		
													575		575	117						117		
9	" "	"	SE¼NW¼ Lot 5				17.40		yes	"	T	160			160	32						32		
10	Vera A. Longendyke		100' x 120' of Lot 3				28		no	no	L	39	73		112		38					38		
													66		105		35					35		
11	Victor E. & Rose M. Uhlig	1/2 Uhlig	NE¼ of SW¼				20		yes	yes	F	65			65	13						13		
12	" " "	"	NW¼ of SW¼ Lot 6				41.50		yes	"	"	320			320	64						64		
13	Mary V. Smith 1/6 int., Glen Isabelle Maggie & Robert V. Smith each 1/6 int.		SW¼ of SW¼				40		yes	yes	T	100			100	20						20		
14	" " " "	"	SE¼ of SW¼				40		yes	"	"	100			100	20						20		
15	M. Pearl Garrett		135' x 100' of Lot 3 form Lots to State beach				35		no	no	L	60	145		205		68					68		
													132		192		64					64		
16	Hart Dougherty 1/2 int. Joe Dougherty 1/2 int.		NE¼ of SE¼ Lot 1				17.75		no	"	"	192	198		390		130					130		
													180		372		124					124		
17	Frank & Lovetta Rautiola		NW¼ of SE¼ Lot 12 lake side				28.80		yes	"	R	175	247		422	84						84		
													225		400	80						80		
18	" " "	"	SW¼ of SE¼ Lot 11				35.50		no	yes	C	200	77 109		307		36					36		
															279	40	33					73	76	
19	" " "	"	SE¼ of SE¼ Lot 10 lake side 100' x 1 mi. 72'				4.10		no	no	"	100	141 155		255		51					51		
															241	20	47					67		
20	Stanley H. & Norma H. Duff		N 50' of Lot 3 N of road				21		no	yes	T	36			36		12					12		
			(Sec. 15 continued on next page)				449.60					2732	2400		5132	478	914					1392		
													2638		5370	495	964					1459		

Valuations by School Districts as Equalized by Department of Taxation

Sold for Taxes	District No. 114 Rate 13 Mills	District No. Rate Mills	District No. Rate Mills	District No. 114 Rate 13 Mills	District No. Rate Mills	District No. Rate Mills	Tax Including State Homestead	State Tax on Non-Homestead 6.52 Mills	Special Taxes	Total Taxes		Paid	When Paid (Month Day Year)	Number of Receipt	March Settlement 1959	June Settlement 1959	Penalty	November Settlement 1959	Penalty	Collections to First Monday in January 1960	Penalty	Delinquent on First Monday in January 1960	Total Delinquent Tax and Penalty	Remarks
	Dollars	Dollars	Dollars	Dollars	Dollars	Dollars	$ cts.	$ cts.	$ cts.	$ cts.					$ cts.	$ cts.	$ cts.	$ cts.	$ cts.	$ cts.	$ cts.	$ cts.	$ cts.	
1		84					18.84	.54		19.38	1	2nd HALF PAID	NOV 30 1959			9.69				9.69				9760
												1st HALF PAID	MAY 29 1959											
2		50					11.20	.32		11.52	2	2nd HALF PAID	NOV 30 1959											Jan Sd. DR # 31781
												1st HALF PAID	MAY 29 1959	16068		5.76				5.76				
3		37					8.30	.24		8.54	3	2nd HALF PAID	NOV 30 1959	13486										"
												1st HALF PAID	MAY 29 1959			4.27				4.27				
4		24					5.38	.16		5.54	4	2nd HALF PAID	NOV 30 1959											"
												1st HALF PAID	MAY 29 1959			2.77				2.77				
5				89			22.18	.58		22.76	5	PAID IN FULL	MAY 8 1959	7401		22.76								9243
6		229					51.34	1.50		52.84	6	2nd HALF PAID	NOV 30 1959	16648										Jan Sd DR # 31781
												1st HALF PAID	MAY 29 1959	13406		26.42				26.42				9760
												Balance Paid	MAY 29 1959	11324										
7				H 73 / 115			46.84	.74		47.58	7	Part Paid	MAY 29 1959	13423		41.58								9214
8		H 129					28.92			28.92	8	PAID IN FULL	APR 30 1959	(5801)		28.92								9755
9		H 32					7.18			7.18	9	PAID IN FULL	APR 30 1959			7.18								"
10				38			9.46	.24		9.70	10	PAID IN FULL	MAY 4 1959	5491		9.70								9247
11		H 13					2.92			2.92	11	PAID IN FULL	APR 30 1959	(5801)		2.92								9758
12		H 64					14.34			14.34	12	PAID IN FULL	APR 30 1959			14.34								"
13		H 20					4.48			4.48	13	PAID IN FULL	JUL 29 1959	15851				8.96	16					
14		H 20					4.48			4.48	14	PAID IN FULL	JUL 29 1959											
15				68			16.44	.44		17.38	15	PAID IN FULL	APR 30 1959	5802		17.38								9281
16				130			32.40	.84		33.24	16	PAID IN FULL	MAY 29 1959	13405		33.24								9761
17				H 84			20.94			20.94	17	1st HALF PAID	MAY 29 1959	13793		10.47		10.47						9759
18				H 40 / 36			18.94	.24		19.18	18	1st HALF PAID	MAY 29 1959	13811		9.59		9.59						"
												Balance Paid	OCT 29 1959											"
19				H 20 / 52			17.94	.34		18.28	19	Part Paid	MAY 29 1959			9.14		8.34						
20		12					2.70			2.78	20	PAID IN FULL	JUN 23 1959	18588		-		2.78	04					18288
		H 278		H 217	495		a 160.08																	
		436		548	914		m 185.64	6.26		351.98						262.93		40.14		48.91				
		714		765	1459		345.72																	

Bass Lake | Ethne Camp | Ponto Point | Sunshine Beach | Pike of Bass Shore | Ada Pine Beach

Assessment Roll and Tax List of Real Property in the Town of Pete Lake, Cass County, Minnesota, for Taxes for the Year 1958.

* Indicate Type of Property: R-Residential, C-Commercial, I-Industrial, U-Utility, F-Farm, L-Lakeshore, T-Timber, M-Mineral

Form 5CD (Revised 1958)

	In Whose Name Assessed	To Whom Transferred	Description of Property: Subdivision	Sec. or Lot	Town or Block	Rng.	Number of Acres of Land: Acres	Tenths	Indicate Homestead Yes or No	Indicate Veterans Yes or No	Indicate Type of Property	No. School District	True and Full Valuations: Land Exclusive of Structures and Improvements	Buildings and Other Structures	Machinery Permanently Attached to Real Estate	Total True and Value Also	Assessed Valuations: Rural: Homestead Up to $1,000 20%	Over $1,000 Non-Homestead 33⅓%	All Other: Timber Land Class 1a 20%	Homestead Up to $1,000 25%	Over $1,000 Non-Homestead 40%	Machinery Permanently Attached to Real Estate 33⅓%	Total Assessed Value	Total Assessed Value as Equalized by Board of Review	Final Equalized Value
													Dollars	Dollars	Dollars	Dollars	Dollars	Dollars	Dollars	Dollars	Dollars	Dollars	Dollars	Dollars	Dollars
	Rice (Ida) E & Bennett Walter																								
1	Edmund E & Elizabeth C. Martineau		NE¼NE¼ Part of Lot 1 15 13924						114	yes	no	L	50	165 / 105		165 / 155	33 / 31						33 / 31		9274
2	Warren N. Sleek		NW¼NE¼ 100'x160' of Lot 3				37			no	no	L	45	99 / 70		144 / 135		48 / 45					48 / 45		9246
3	Kathryn A. Greene & Alan E. Bellhouse		SW¼NE¼ 100'x160' of Lot 3				37			no	"	"	50	107 / 107		157 / 147		52 / 47					52 / 47		9275
4	Le Roy E. Sluger		SE¼NE¼ 120'x160' from lake & N½ of Lot 3				35			no	"	"	46	110 / 100		156 / 146		58 / 55					58 / 55		9274
5	Edith Mary Leatzler		120'x160' of Lot 3				28			no	"	"	58	147 / 134		205 / 192		68 / 64					68 / 64		9275
	Ruth L. Freeman																								9276
6	Leonard E & Marcelyn J. Jensen		NE¼NW¼ 3½ ac. of Lot 1				75			no	"	"	24	49 / 51		73 / 75		24 / 24					24 / 24		
7	Edward E. Erickson		NW¼NW¼ 1 ac. of Lot 1				61			no	"	"	45	82 / 76		127 / 120		42 / 40					42 / 40		9760
8			SW¼NW¼ 100'x160' of Lot 10				11			no	"	R	150	228 / 216		378 / 366		130 / 122					130 / 122		9763
	State of Minnesota																								
9	Benedict & Edna L. Mach		SE¼NW¼ 1 rod of Lot 1																						
10			Lake of Lot 2				8			yes		C	100	506 / 460		606 / 560	121 / 112						121 / 112		9248
	Frank & Lettie Rawlins																								
11			E½ of NE¼NW¼				20			yes	yes	T	40			40	8						8		9757
12	Dana E. & Helen L. McCutcheon		NW¼SW¼ Part B. Part of Lot 1				96			no	no	L	40	111 / 101		151 / 141		50 / 47					50 / 47		9265
	Mellie J. & Ernest A. Marvel & Marvel, Jr. Heirs																								
13	James F. & Bessie E. Stevens		SW¼SW¼ Part B. Part of Lot 1				186			no	"	"	75	148 / 135		223 / 210		74 / 70					74 / 70		
14	Dana E. & Helen L. McCutcheon		SE¼SW¼ Part B. Part of Lot 1				180			no	"	"	75	165 / 150		240 / 225		80 / 75					80 / 75		9764
	Herbert J. & Mabel E. Beck																								
15			.73 acs of Lot 1				73			no	"	"	35	143 / 130		178 / 165		59 / 55					59 / 55		9756
	Lois J. & Leonard Stone & Edward Hoyt & Frank																								
16			NE¼NE¼ Part of Lot 1																						
17	Charles Rawlins		NW¼NE¼ Part of Lot 12				42			no	no	L	42			42		14					14		10024
18	Monford A. & Arlita L. Uhlig, Gregory		SW¼NE¼ S 340' of Lot 4				42			no			42			42		14					14		
19	Edmund E. & Elizabeth C. Martineau		SE¼NE¼ Part of Lot 1 Dist. - Dup. of Part							yes	no	R	50	115 / 105		165 / 105	33 / 31						33 / 31		
	John Stacy woods																								
20			N 76' of Lot 10							no	"	L	36	66 / 60		102 / 96		34 / 32					34 / 32		9762
	Frank A. & Janet K. Uhlig																								
			Part of Pete Lake				46	00						6											
													9722	1901		2623	151	706					857		
													1022	2006	1105	3028	16 182	750					898	945	

	Sold for Taxes	Valuations by School Districts as Equalized by Department of Taxation: District No. 114 Rate 22 Mills	District No. Rate Mills	District No. Rate Mills	District No. 114 Rate 22 Mills	District No. Rate Mills	District No. Rate Mills	Tax Including State Homestead 65 Mills	State Tax on Non-Homestead Mills	Special Taxes	Total Taxes		Paid	When Paid: Month	Day	Year	Number of Receipt	March Settlement 1959	June Settlement 1959	Penalty	November Settlement 1959	Penalty	Collections to First Monday in January 1960	Penalty	Delinquent on First Monday in January 1960	Penalty	Total Delinquent Tax and Penalty	Remarks
		Dollars	Dollars	Dollars	Dollars	Dollars	Dollars	$ cts.	$ cts.	$ cts.	$ cts.							$ cts.	$ cts.	$ cts.	$ cts.	$ cts.	$ cts.	$ cts.	$ cts.	$ cts.	$ cts.	
1		H 33						7 40			7 40	1	PAID IN FULL	AUG	4	1959	5424		7 40		12							9274
2					48			11 96	32		12 28	2	PAID IN FULL	APR	15	1959	5272		12 28									9246
3					53			13 20	34		13 54	3	PAID IN FULL	MAY	29	1959	13427		13 54									9275
4					58			14 46	38		14 84	4	PAID IN FULL	APR	16	1959	5331		14 84									9274
5					68			16 94	44		17 38	5	PAID IN FULL	APR	15	1959	5311		17 38									9275
																												9276
6					26			6 48	16		6 64	6	PAID IN FULL	MAY	29	1959	13852		6 64									
7					42			10 46	28		10 74	7	2nd HALF PAID / 1st HALF PAID	NOV / MAY	6 / 29	1959 / 1959	16669 / 13406		5 37				5 37				Pen. Paid RKH 31785	9760
8					130			32 40	84		33 24	8	PAID IN FULL	MAY	29	1959	13850		33 24									9763
9																												
10				H 121				30 16			30 16	10	PAID IN FULL	APR	2	1959	5518		30 16									9248
													PAID IN FULL	APR	28	1959	15793											
11		H 8						1 80			1 80	11	1st HALF PAID	MAY	29	1959	13857		1 80		90							9757
12					56			12 46	32		12 78	12	PAID IN FULL	MAY	29	1959	13851		12 78									9265
13					74			18 44	48		18 92	13	PAID IN FULL	MAR	19	1959	5112		18 92									
14					80			19 94	52		20 46	14	PAID IN FULL	MAY	7	1959	13556		20 46									9764
15					59			14 70	38		15 08	15	PAID IN FULL	MAY	18	1959	8715		15 08									9756
16												16																
17					14			3 48	10		3 58	17	PAID IN FULL	MAY	29	1959	13852		3 58									10024
18					14			3 48	10		3 58	18													358	394		
19				H 33				8 22			8 22	19	Cancelled - Duplication of line 1						8 22								8.22 Cancelled	
20		H 41			34			8 48	22		8 70	20	PAID IN FULL	MAY	12	1959	8705		8 70									9762
					4 564	105		9 20																				
					150	745		2 546	48	448	239 34								213 37		830		5 27		358		8.22	
		41			704	945		23 446																				

Sheet Blanche | Kime Camp | Pete Lake | Shamrock Beach | Plat of Best Shore | Ada Pine Beach

Assessment Roll and Tax List of Real Property in the Town of Pike Lake, Cass County, Minnesota, for Taxes for the Year 1958.

Form 5CD

* Indicate Type of Property: R-Residential, C-Commercial, I-Industrial, U-Utility, F-Farm, L-Lakeshore, T-Timber, M-Mineral

	In Whose Name Assessed	To Whom Transferred	Description of Property: Subdivision	Sec. or Lot	Town or Block	Rng.	Number of Acres of Land (Acres / 100ths)	No. School District	Indicate Homestead Tax or No	Indicate Agricultural Tax or No	Indicate Type of Property	True and Full Valuations: Land Exclusive of Structures and Improvements	Buildings and Other Structures	Machinery Permanently Attached to Real Estate	Total True and Full Value	Assessed Valuations: Rural: Homestead Up to $4,000 20%	Rural: Over $4,000 and Non-Homestead 33⅓%	All Other: Timber Class 1c 20%	All Other: Homestead 25%	All Other: Over $4,000 and Non-Homestead 40%	All Other: Machinery Permanently Attached to Real Estate 33⅓%	Total Assessed Value	Total Assessed Value as Equalized by the Board of Review	Final Equalized Value
												Dollars	Dollars	Dollars	Dollars	Dollars	Dollars	Dollars	Dollars	Dollars	Dollars	Dollars	Dollars	Dollars
	E. J. Dunbar et al																							
1	Charles Hardy & Rita Brandon Sleeping		NW¼NW¼ Lot 1 less Pennie Camp	16	139	29	19.50	14	no	agri	T	216			216		72					72		
2			NW¼ of NE¼																					
3	Roy & Ada M. Dayton		SW¼ of NE¼ less N 400' of E 436'				35.52		yes	"	"	230			230	46						46		
4	" " "		SE¼ of NE¼ less 2 acres & less 1 acre				38		yes	"	F	225			225	45						45		
5	A. A. Dillman		2 acres of SE¼ of NE¼				21		no	"	C	50	174 / 240	191 / 264	505 / 464	63 / 57	64 / 58					127 / 116		
6	Otto Olga Glab		NE¼ of NW¼				40		no	yes	F	249			249		83					83		
7	" " "		NW¼ of NW¼				40		no	"	"	176	110 / 100		286 / 276		95 / 92					95 / 92		
8	" " "		SW¼ of NW¼				40		no	"	"	219			219		73					73		
9	" " "		SE¼ of NW¼				40		no	"	"	189			189		63					63		
10	Jacob & Helen Fullgraf		N 400' of E 436' of SE¼ of NE¼				4.48		yes	no	C	110	62.1 / 565		731 / 675	146 / 135						146 / 135		
11	Mike Smith		NE¼ of SW¼				40		yes	yes	F	235			235	47						47		
12	" "		NW¼ of SW¼				40		yes	"	"	330			330	66						66		
13	" "		SW¼ of SW¼				40		yes	"	"	340			340	68						68		
14	" "		SE¼ of SW¼				40		yes	"	"	380			380	76						76		
15																								
16	Maggie Smith		NE¼ of SE¼				40		yes	"	T	195			195	39						39		
17	" "		NW¼ of SE¼				40		yes	"	F	340			340	68						68		
18	" "		SW¼ of SE¼				40		no	no	C	305	775 / 150	1500 / 165	1302 / 1230	231 / 216	55 / 50					286 / 266		
19	" "		SE¼ of SE¼				40		yes	yes	T	190			190	38						38		
20																								
			(See 16 continued on next page)				579.50					3979	2004 / 2203		5983 / 6182	802 / 933	491 / 595					1293 / 1438		

	Sold for Taxes	Valuations by School Districts as Equalized by Department of Taxation: District No. 14 Rate 22 Mills	District No. ..... Rate ..... Mills	District No. 117 Rate 25 Mills	District No. ..... Rate ..... Mills	District No. ..... Rate ..... Mills	Tax including State Homestead ~~Mills~~	State Tax on Non-Homestead 65 Mills	Special Taxes	Total Taxes		Paid	When Paid (Month Day Year)	Number of Receipt	March Settlement 1959	June Settlement 1959	Penalty	November Settlement 1959	Penalty	Collections to First Monday in January 1960	Penalty	Delinquent on First Monday in January 1960	Total Delinquent Tax and Penalty	Remarks
		Dollars	Dollars	Dollars	Dollars	Dollars	$ cts.	$ cts.	$ cts.	$ cts.					$ cts.	$ cts.	$ cts.	$ cts.	$ cts.	$ cts.	$ cts.	$ cts.	$ cts.	
1		72					16.14	46		16.60	1	PAID IN FULL	APR 11 1959	5734		16.60								9.766
2											2													
3		46					10.32			10.32	3	PAID IN FULL	APR 23 1959	2333		10.32								6.812
4		45					10.08			10.08	4	PAID IN FULL	APR 23 1959			10.08								"
5				63 / 64			31.64	42		32.06	5	PAID IN FULL	MAY 29 1959	13428		32.06								7.269
6		83					18.60	54		19.14	6	PAID IN FULL	MAY 29 1959											9.277
7		95					21.30	62		21.92	7	PAID IN FULL	MAY 29 1959	13388		72.44								"
8		73					16.36	48		16.84	8	PAID IN FULL	MAY 29 1959											"
9		63					14.12	42		14.54	9	PAID IN FULL	MAY 29 1959											"
10				146			36.38			36.38	10	PAID IN FULL	Apr. 23 1959	2417		36.38								9.765
11	SOLD FOR TAXES	47					10.54			10.54	11										10.54	11.59		17.047
12	SOLD FOR TAXES	66					14.80			14.80	12										14.80	16.28		"
13	SOLD FOR TAXES	68					15.24			15.24	13										15.24	16.76		"
14	SOLD FOR TAXES	76					17.04			17.04	14										17.04	18.74		"
15											15													
16	SOLD FOR TAXES	39					8.74			8.74	16	PAID IN FULL	JUL 29 1959	15351				8.74	14					
17	SOLD FOR TAXES	68					15.24			15.24	17										15.24	16.76		17.047
18					2387 / 550		71.26	36		71.62	18										71.62	78.78		"
19	SOLD FOR TAXES	38					8.52			8.52	19	PAID IN FULL	JUL 29 1959	15351				8.52	15					
20											20													
		4.495 / 384 / 879		4.440 - 783 / 119 / 559	505 / 1439		19.704 / 13.928 / 33.632	330		33.962						17.788		17.216			14.448		

Ring Blanche
Kline Camp
Ponto Point
Bungalow Beach
Pike of Best Shore
Ada Pine Beach

Assessment Roll and Tax List of Real Property in the Towns of Ponto Lake, Cass County, Minnesota, for Taxes for the Year 1958.

Form ECD [illegible]

* Indicate Type of Property: R-Residential, C-Commercial, I-Industrial, U-Utility, F-Farm, L-Lakeshore, T-Timber, M-Mineral

	In Whose Name Assessed	To Whom Transferred	Description of Property: Subdivision	Sec. or Lot	Town or Block	Rng.	Number of Acres of Land (Acres / Tenths)	No. School District	Indicate Land Improved or Unimproved	Indicate Land Homestead or Not	Indicate Type of Property	True and Full Valuations: Land Exclusive of Structures and Improvements	Buildings and Other Structures	Machinery Permanently Attached to Real Estate	Total True and Full Value	Assessed Valuations: Rural: Homestead Up to $4,000 20%	Rural: Over $4,000 Not Homestead 33⅓%	All Other: Timber Class 3e 20%	All Other: Homestead Up to $4,000 25%	All Other: Over $4,000 Not Homestead 40%	All Other: Machinery Permanently Attached to Real Estate 33⅓%	Total Assessed Value	Total Amount Value as Equalized by the Board of Review	Final Equalized Value
												Dollars	Dollars	Dollars	Dollars	Dollars	Dollars	Dollars	Dollars	Dollars	Dollars	Dollars	Dollars	Dollars
map on file			Lands of #2																					
1	Gladys A. & Alvina L. Hagen		NE¼ of NE¼ less 2½ acres	16	139	29	5	144	no	no	R	75	238 / 216		313 / 291		14 / 47					104 / 77		
2	Roy E. & Ada M. Dayton		NW¼ of NE¼ 208'x417.75' of Lot 2				25		yes	yes	F	190	440 / 400		630 / 590	146 / 118						146 / 118		
3	H. Crouter		SW¼ of NE¼ Part of Lot 2				25		no	no	L	35	51 / 46		86 / 81		29 / 27					29 / 27		
4	Benedict K. & Agnes M. Yochum		SE¼ of NE¼ 208.75' of E 150' of Lot 2 N. of Rd.				37		yes	no	R	35	281 / 253		316 / 290	63 / 58						63 / 58		
5	William Reeves Sr., Lula May Reeves & Elizabeth Reeves		E. 75' of Lot 2 N. of Rd.				38		no	no	L	30	132 / 120		162 / 150		54 / 50					54 / 50		
6	Otto & Olga Glatt		NE¼ of NW¼ 100'x100' of Lot 2				22		no	"	"	35	153 / 137		188 / 174		63 / 58					63 / 58		
7	Lester C. & Anna Krieg Ellison		Part of Govt. Lot 2 of Sec. 20 T. 139 R. 29 W. of 5th P.M.						no	"	R	100	451 / 410		551 / 510		183 / 170					183 / 170		
8	Forrest L. & Edith E. Rose		SW¼ of NW¼ 172.5' x 175' x 158' x 64' of Lot 2				25		no	no	L	45	214 / 195		259 / 240		86 / 80					86 / 80		
9			SE¼ of NW¼																					
10	Roy E. & Ada M. Dayton		2½ acres of S. end of Lot 2				3		yes	yes	F	25			25	5						5		
11	Raymond E. & Hazel K. Peters		NE¼ of SW¼ E. 100' of W. 200' of N. 200' of Lot 1				5		no	no	C	30	43 / 39		73 / 69		24 / 23					24 / 23		
12			NW¼ of SW¼																					
13	" " "		SW¼ of SW¼ E. 300' of W. 400' of N. 200' of Lot 1						no	no	R	30			30		10					10		
14			SE¼ of SW¼																					
15	Ponto Lake Community Center		E. 400' of N. 200' of Sec 1/4 of NE¼						exempt															
16			NE¼ of SE¼																					
17			NW¼ of SE¼																					
18			SW¼ of SE¼																					
19			SE¼ of SE¼																					
20	Howard A. Menout & Richard D. Smith		N. 200' of W. 200' of Lot 2						no	no	L	60			60		20					20		
							34.77					640	1620 / 1403		2260 / 2043	181 / 194	635 / 573					716 / 767		

Cass County, Minnesota, for Taxes for the Year 1958.

	Sold for Taxes	Valuations by School Districts as Equalized by Department of Taxation: District No. ..... Rate ..... Mills	District No. 114 Rate 15.25 Mills	District No. ..... Rate ..... Mills	Dollars	District No. ..... Rate ..... Mills	District No. ..... Rate ..... Mills	Dollars	Tax including State Homestead ..... Mills	State Tax on Non-Homestead ..... Mills	Special Taxes 652	Total Taxes	Paid	When Paid: Month	Day	Year	Number of Receipt	March Settlement 1959	June Settlement 1959	Penalty	November Settlement 1959	Penalty	Collections to Five Monday in January 1960	Penalty	Delinquent on First Monday in January 1960	Total Delinquent Tax and Penalty	Remarks
		Dollars	Dollars	Dollars	Dollars	Dollars	Dollars	Dollars	$ cts.	$ cts.	$ cts.	$ cts.						$ cts.	$ cts.	$ cts.	$ cts.	$ cts.	$ cts.	$ cts.	$ cts.	$ cts.	
1					104					25.72	68	26.60	PAID IN FULL	JAN 28	1959		628	26 60									5678
2			H 126							28.24		28.24	PAID IN FULL	APR 23	1959		2333		28 24								6582
3					29					7.22	18	7.40	PAID IN FULL	MAY 9	1959		5647		7 40								6552
4					H 63					15.70		15.70	PAID IN FULL	APR 15	1959		5270		15 70								9300
5					54					13.46	36	13.82	PAID IN FULL	FEB 28	1959		2173	13 82									7462
6					63					15.70	42	16.12	PAID IN FULL	MAY 29	1959		13388		16 12								9299
7		Abst # 7696			H 160 ~~183~~					27.40 ~~45.60~~	120	27.40 ~~45.60~~	all ~~Part~~ Paid	APR 27	1959		5665		27 40							17.40 Abstract	9355
8					86					21.42	56	21.98	PAID IN FULL	APR 13	1959		5186		21 98								9301
9																											
10	SOLD FOR TAXES		H 5							1.12		1.12	PAID IN FULL	APR 23	1959		2333		1 12								6582
11	SOLD FOR TAXES				24					5.98	16	6.14	PAID IN FULL	MAY 7	1959	7311			6 14								9538
12																											
13																											
14					10					2.50	06	2.56	PAID IN FULL	MAY 7	1959				2 56								9838
15																											
16																											
17																											
18																											
19																											
20					20					4.98	14	5.12	PAID IN FULL	APR 15	1959		5273		5 12								9253
			H 13		H 63 794					2936																	
					793	528				15348																	
			181		636	767				18284	376	19160						40 42	131 78							13.40	

Spring Blanche | Elmo Camp | Ponto Point | Inspiration Beach | Plat of Best Shore | Ada Pine Beach

Assessment Roll and Tax List of Real Property in the Town of Pontes Lake, Cass County, Minnesota, for Taxes for the Year 1958.

Form 5CD

* Indicate Type of Property: R-Residential, C-Commercial, I-Industrial, U-Utility, F-Farm, L-Lakeshore, T-Timber, M-Mineral

	In Whose Name Assessed	To Whom Transferred		Description of Property: Subdivision	Sec. or Lot	Town or Block	Rng.	Number of Acres of Land: Acres	Hdths	No. School District	Indicate Homestead Tax or No	Indicate Agricultural Tax or No	Indicate Type of Property	True and Full Valuations: Land Exclusive of Structures and Improvements	Buildings and Other Structures	Machinery Permanently Attached to Real Estate	Total True and Full Value	Assessed Valuations: Rural: Homestead Up to $4,000 20%	Rural: Over $4,000 and Non-Homestead 33⅓%	All Other: Timber Land Class 2a 20%	All Other: Homestead Up to $4,000 25%	All Other: Over $4,000 and Non-Homestead 40%	Machinery Permanently Attached to Real Estate 33⅓%	Total Assessed Value	Total Assessed Value as Equalized by the Board of Review	Final Equalized Value
								Acres						Dollars	Dollars	Dollars	Dollars	Dollars	Dollars	Dollars	Dollars	Dollars	Dollars	Dollars	Dollars	Dollars
	Kenneth H & Evelyn G Smith		1	NE¼ of NE¼	17	139	29	40		114	yes	yes	F	220			220	44						44		
	" " "		2	NW¼ of NE¼				70			yes	"	T	70			70	14						14		
	" " "		3	SW¼ of NE¼				40			yes	"	F	210			210	42						42		
	" " "		4	SE¼ of NE¼				40			yes	"	F	230			230	46						46		
			5																							
	" " "		6	NE¼ of NW¼				40			yes	"	"	170			170	34						34		
	" " "		7	NW¼ of NW¼				40			yes	"	"	165			165	33						33		
	" " "		8	SW¼ of NW¼				40			yes	"	"	165			165	33						33		
	" " "		9	SE¼ of NW¼				40			yes	"	"	90			90	18						18		
	Robert R. Ross		10	Exp. 2 acs of N¾ of SW¼				25			yes	no	R	125	132 120		257 245	51 49						51 49		
	Verle Tilbury		11	NE¼ of SW¼ less 5½ acs				15			yes	yes	F	75			75	15						15		
	" "		12	NW¼ of SW¼				40			yes	"	"	140			140	28						28		
	" "		13	SW¼ of SW¼ ~~SW¼ of SW¼ less 5 acs~~				40			yes	"	"	240	385 350		625 590	125 118						125 118		
	" "		14	~~SE¼ of SW¼~~ Lot 2 less 5, 30 acs				30			yes	"	"	25			25	5						5		
	Leonard Swanson		15	& 22 acs of Lot 2				22			yes	no	R	80	352 320		432 400	87 80						87 80		
	Kenneth H & Evelyn G. Smith		16	NE¼ of SE¼				40			yes	yes	F	375	506 460		881 835	176 167						176 167		
	" " "		17	NW¼ of SE¼				40			yes	"	"	190			190	38						38		
	Forrest G. Snodgrass		18	SW¼ of SE¼				40			yes	"	"	225	82 75		307 300	61 60						61 60		
	" "		19	~~SE¼ of SE¼~~ Lot 1				38.05			yes	"	"	265			265	53						53		
	Verl & Agatha Tilbury		20	2½ acs of Lot 4 & of S½ of SW¼ (Lot 2)				10			yes	yes	F	35			35	7						7		
								637.05						3095	1325		4420	884						884		
															1457		4582	910						910		

Cass County, Minnesota, for Taxes for the Year 1958.

	Sold for Taxes	Valuations by School Districts as Equalized by Department of Taxation: District No. 114 Rate 12.3 Mills	District No. ..... Rate ..... Mills	District No. ..... Rate ..... Mills	District No. 114 Rate 12.3 Mills	District No. ..... Rate ..... Mills	District No. ..... Rate ..... Mills	Tax including State Homestead	State Tax on Non-Homestead	Special Taxes	Total Taxes		Paid	When Paid: Month Day Year	Number of Receipt	March Settlement 1959	June Settlement 1959	Penalty	November Settlement 1959	Penalty	Collections to Five Monday in January 1960	Penalty	Delinquent on Five Monday in January 1960	Penalty	Total Delinquent Tax and Penalty	Remarks
		Dollars	Dollars	Dollars	Dollars	Dollars	Dollars	$ cts.	$ cts.	$ cts.	$ cts.					$ cts.	$ cts.	$ cts.	$ cts.	$ cts.	$ cts.	$ cts.	$ cts.	$ cts.	$ cts.	
1		H 44						9.86			9.86	1	PAID IN FULL	MAY 29 1959												9768
2		H 14						3.14			3.14	2	PAID IN FULL	MAY 29 1959												"
3		H 42						9.42			9.42	3	PAID IN FULL	MAY 29 1959												"
4		H 46						10.32			10.32	4	PAID IN FULL	MAY 29 1959			59.20									"
5												5			13860											
6		H 34						7.62			7.62	6	PAID IN FULL	MAY 29 1959												7768
7		H 33						7.40			7.40	7	PAID IN FULL	MAY 29 1959												"
8		H 33						7.40			7.40	8	PAID IN FULL	MAY 29 1959												"
9		H 18						4.04			4.04	9	PAID IN FULL	MAY 29 1959												"
10					H 51			12.70			12.70	10	PAID IN FULL	MAY 29 1959	13400		12.70									9769
11	SOLD FOR TAXES	H 15						3.36			3.36	11											3.36			8681
12	SOLD FOR TAXES	H 28						6.28			6.28	12											6.28			"
13		H 125						28.02			28.02	13											28.02			"
14		H 5						1.12			1.12	14											1.12			"
15					H 87			21.68			21.68	15	PAID IN FULL	MAY 29 1959	13404		21.68									9767
16		H 176						39.46			39.46	16	PAID IN FULL	MAY 29 1959	13860		47.98									9765
17		H 38						8.52			8.52	17	PAID IN FULL	MAY 29 1959												"
18		H 61						13.68			13.68	18	2nd HALF PAID 1st Half Paid	NOV 3 1959 MAY 29 1959	16788 16788		6.84		6.84							9289
19		H 53						11.88			11.88	19	2nd HALF PAID 1st Half Paid	NOV 3 1959 MAY 29 1959	16789 16789		5.94		5.94							"
20		H 7						1.56			1.56	20											1.56			
		H 772			H 138			9,173.08 719.38 207.46			207.46						154.34		12.78				40.74			
			H 910																							

Camp Blanche
Kline Camp
Pontes Point
Inspiration Beach
Plat of Best Shore
Ada Pine Beach

Assessment Roll and Tax List of Real Property in the Town of Pente Lake, Cass County, Minnesota, for Taxes for the Year 1958.

Form 3CD

* Indicate Type of Property: R-Residential, C-Commercial, I-Industrial, U-Utility, F-Farm, L-Lakeshore, T-Timber, M-Mineral

	In Whose Name Assessed	To Whom Transferred		Description of Property: Subdivision	Sec. or Lot	Town or Block	Rng.	Number of Acres of Land (Acres / 100ths)	No. School District	Indicate Homestead Tax or No	Indicate Agricultural Tax or No	Indicate Type of Property	True and Full Valuations: Land Exclusive of Structures Used for Improvements	Buildings and Other Structures	Machinery Permanently Attached to Real Estate	Total True and Full Value	Assessed Valuations: Rural: Homestead Up to $4,000 20%	Rural: Over $4,000 and Non-Homestead 33⅓%	All Other: Timber Land Class 2a 20%	All Other: Homestead Up to $4,000 20%	All Other: Over $4,000 and Non-Homestead 40%	Machinery Permanently Attached to Real Estate 33⅓%	Total Assessed Value	Total Amount Value as Equalized by the Board of Review	Final Equalized Value
													Dollars	Dollars	Dollars	Dollars	Dollars	Dollars	Dollars	Dollars	Dollars	Dollars	Dollars	Dollars	Dollars
1	Le Roy C. & Wilhelmina P. Baldwin			NE¼ of NE¼	18	139	29	40	114	yes	yes	F	345	165 / 160		510 / 475	102 / 95						102 / 95		
2	LeRoy C. Baldwin			NW¼ of NE¼				40		yes	"	"	130			130	26						26		
3	Richard P. & Dorothy M. Rieder			SW¼ of NE¼				40		yes	"	"	130			130	26						26		
4	LeRoy C. & Wilhelmina P. Baldwin			SE¼ of NE¼				40		yes	"	"	265			265	53						53		
5	Louis & Myrtle Smith			1 acr of Lot 3				1		no	no	L	46	157 / 143		203 / 189		68 / 63					68 / 63		
6	Josephine Silberg			NE¼ of NW¼ Lot 2				37.05		yes	yes	F	175			175	35						35		
7	Milton H. & Laura M. Pillsworth			NW¼ of NW¼ Lot 1				3.75		no	no	L	60	92 / 84		152 / 144		51 / 48					51 / 48		
8	Joseph & Laura Boers			SW¼ of NW¼ Lot 2 less 12½ rds in W side thereof; 12½ rds in W side thereof				37.07		no	"	"	222	122 / 111		344 / 333		115 / 111					115 / 111		
9	Josephine Silberg			SE¼ of NW¼				40		yes	yes	F	275	100 / 70		377 / 345	75 / 69						75 / 69		
10	Bernhardus M. Stober			12½ x 12½ rds of Lot 3				.98		no	no	R	46	210 / 191		256 / 237		85 / 77					85 / 77		
11	Roy R. & Helen M. Peterson			NE¼ of SW¼				40		yes	yes	F	185			185	37						37		
12	" " "			NW¼ of SW¼ Lot 4 less 20 acs in N½ thereof				30.52		yes	"	"	355			355	71						71		
13	" " "			SW¼ of SW¼ Lot 5				50.22		yes	"	"	300	572 / 550		872 / 850	174 / 164						174 / 164		
14	" " "			SE¼ of SW¼				40		yes	"	"	295			295	59						59		
15	Arthur A. Reuck			20 acs in N½ cov of Lot 4				20		no	yes	T	72			72		24					24		
16	Dorothy M. Rieder			NE¼ of SE¼				40		yes	"	F	335			335	67						67		
17	Richard P. & Dorothy M. Rieder			NW¼ of SE¼				40		yes	"	"	275			275	55						55		
18	" " "			SW¼ of SE¼				40		yes	"	"	230			230	46						46		
19	Dorothy M. Rieder			SE¼ of SE¼				40		yes	"	"	300	220 / 200		520 / 500	104 / 100						104 / 100		
20																									
								620.54					4061	1474 / 1670		5535 / 5681	912 / 930	325 / 343					1237 / 1273		

Cass County, Minnesota, for Taxes for the Year 1958.

Valuations by School Districts as Equalized by Department of Taxation: District No. 114 Rate 22.5 Mills; District No. 174 Rate 21.5 Mills; District No. ..... Rate ..... Mills; District No. ..... Rate ..... Mills

	Sold for Taxes	District No. / Rate	District No. / Rate	District No. / Rate	District No. / Rate	District No. / Rate	Tax including State Homestead	State Tax on Non-Homestead 6.55 Mills	Special Taxes	Total Taxes		Paid	When Paid (Month Day Year)	Number of Receipt	March Settlement 1959	June Settlement 1959	Penalty	November Settlement 1959	Penalty	Collections to First Monday in January 1960	Penalty	Delinquent on First Monday in January 1960	Total Delinquent Tax and Penalty	Remarks
		Dollars	Dollars	Dollars	Dollars	Dollars	Dollars	$ cts.	$ cts.	$ cts.					$ cts.	$ cts.	$ cts.	$ cts.	$ cts.	$ cts.	$ cts.	$ cts.	$ cts.	
1		102					2286			2286	1	2nd Half Paid 1st Half Paid	OCT 27 1959 MAY 6 1959	15703		114³		114³						9435
2		26					582			582	2	2nd Half Paid 1st Half Paid	OCT 27 1959 MAY 6 1959	9607		29¹		29¹						
3		26					582			582	3	2nd Half Paid 1st HALF PAID	NOV 2 1959 MAY 29 1959	17498 13375		29¹		29¹						9772
4		53					1188			1188	4	Balance Paid First Paid	OCT 27 1959 MAY 6 1959	15708 9607		58⁹		58⁹						9485
5	SOLD FOR TAXES		68				1694	44		1738	5	Balance Paid Part Paid	JUN 30 1959 MAY 29 1959	13969 13798		136²		136²						
6		35					784			784	6	2nd HALF PAID 1st HALF PAID	SEP 9 1959 APR 13 1959	11972 5182		39²		39²			12⁰⁴			9770
7	SOLD FOR TAXES		51				1270	34		1304	7	2nd Half Paid	OCT 30 1959	16992										
8			115				2866	74		2940	8	1st HALF PAID	MAY 29 1959	13233		147⁰		147⁰						9773
9		75					1682			1682	9	2nd HALF PAID 1st HALF PAID	SEP 9 1959 APR 13 1959	11972 5182		84¹		84¹						9770
10			85				2118	56		2174	10	PAID IN FULL	FEB 28 1959	6054	21 74									
11		87					830			830	11	PAID IN FULL	MAY 8 1959			830								9771
12		71					1592			1592	12	PAID IN FULL	MAY 8 1959	7402		1592								"
13		174					3900			3900	13	PAID IN FULL	MAY 8 1959			3900								"
14		59					1322			1322	14	PAID IN FULL	MAY 8 1959			1322								"
15		24					538	16		554	15	PAID IN FULL	MAY 29 1959	13301		554								11167
16		67					1502			1502	16	2nd Half Paid 1st HALF PAID	NOV 2 1959 MAY 29 1959											9772
17		55					1232			1232	17	2nd Half Paid 1st HALF PAID	NOV 2 1959 MAY 29 1959	17498 13375		304⁹		304⁹						"
18		46					1032			1032	18	2nd Half Paid 1st HALF PAID	NOV 2 1959 MAY 29 1959											"
19		104					2332			2332	19	2nd Half Paid 1st HALF PAID	NOV 2 1959 MAY 29 1959											"
20											20													
		1237 24 1261	319 319	78 78			21384 79 48 21532	224		29556					2194	1762		8452			1204			

Assessment Roll and Tax List of Real Property in the Town of Portsie Lake, Cass County, Minnesota, for Taxes for the Year 1958.

Form 5CD 50,000-8-57 DOUGLAS, MINNEAPOLIS

* Indicate Type of Property: R-Residential, C-Commercial, I-Industrial, U-Utility, F-Farm, L-Lakeshore, T-Timber, M-Mineral

	IN WHOSE NAME ASSESSED	TO WHOM TRANSFERRED		DESCRIPTION OF PROPERTY: SUBDIVISION	Sec. or Lot	Town or Block	Rng.	Number of Acres of Land: Acres	Tenths	No. School District	Indicate Homestead Tax Yes or No	Indicate Agricultural Tax Yes or No	Indicate Type of Prop.	TRUE AND FULL VALUATIONS: LAND Exclusive of Structures and Improvements	BUILDINGS and Other Structures	MACHINERY Permanently Attached to Real Estate	TOTAL True and Full Value	ASSESSED VALUATIONS: RURAL: Homestead Up to $4,000 20%	Over $4,000 and Non-Homestead 33⅓%	ALL OTHER: Timber Class 1c 20%	Homestead Up to $4,000 25%	Over $4,000 and Non-Homestead 40%	MACHINERY Permanently Attached to Real Estate 33⅓%	TOTAL ASSESSED VALUE	Total Assessed Value as Equalized by the Board of Review	FINAL EQUALIZED VALUE
														Dollars	Dollars	Dollars	Dollars	Dollars	Dollars	Dollars	Dollars	Dollars	Dollars	Dollars	Dollars
1	Raymond R + Leona C. Barchus		1	NE¼ of NE¼	14	134	29	40		114	yes	yes	F	275			275	55						55		
2	" " "		2	NW¼ of NE¼				40			yes	yes	F	315			315	63						63		
3	H. L. + Ina Griffith		3	SW¼ of NE¼				40			yes	"	"	120			120	24						24		
4	H. L. Griffith		4	SE¼ of NE¼				40			yes	"	"	160	55 50		215 210	43 42						43 42		
5			5																						
6	Raymond R + Leona C. Barchus		6	NE¼ of NW¼				40			yes	"	"	305	918 835		1223 1140	245 228						245 228		
7	" " "		7	NW¼ of NW¼				50.22			yes	"	"	385			385	77						77		
8	Raymond R. Barchus		8	SW¼ of NW¼				50.22			yes	"	T	120			120	24						24		
9	" "		9	SE¼ of NW¼				40			yes	"	"	185			185	37						37		
10			10																						
11	Leona C. Barchus		11	NE¼ of SW¼				40			yes	"	"	120			120	24						24		
12	" "		12	NW¼ of SW¼				50.42			yes	"	"	175			175	35						35		
13	Norbert Stehr		13	SW¼ of SW¼				40			yes	"	"	120			120	24						24		
14	Gertrude Enouf		14	SE¼ of SW¼				40			yes	"	"	160	87 80		247 240	50 48						98		
15			15																						
16	H. A. + Lorinne M. Shafer		16	NE¼ of SE¼				40			yes	no	R	160	297 270		457 430	91 86						91 86		
17	Ed. + Linn Mae Blintock		17	NW¼ of SE¼				40			no	yes	T	153			153		51					51		
18	Richard + Christine A. Hall		18	SW¼ of SE¼				40			no	"	"	180	187 120		312 300		104 100					104 100		
19			19	SE¼ of SE¼																					
20			20																						
								630.86						2933	1355 1490		4288 4423	767 792	151 158					918 950		

State of Minnesota

Cass County, Minnesota, for Taxes for the Year 1958.

	SOLD FOR TAXES	District No. ..... Rate ..... Mills	District No. 114 Rate 38.16 Mills	District No. ..... Rate ..... Mills	District No. 114 Rate 38.16 Mills	District No. ..... Rate ..... Mills	District No. ..... Rate ..... Mills	Tax including State Homestead ..... Mills	State Tax on Non-Homestead 6.52 ..... Mills	SPECIAL TAXES	TOTAL TAXES	PAID	WHEN PAID Month Day Year	Number of Receipt	March Settlement 1959	June Settlement 1959	Penalty	November Settlement 1959	Penalty	Collections to First Monday in January 1960	Penalty	Delinquent on First Monday in January 1960	Total Delinquent Tax and Penalty	REMARKS
		Dollars	Dollars	Dollars	Dollars	Dollars	Dollars	$ cts.	$ cts.	$ cts.	$ cts.				$ cts.	$ cts.	$ cts.	$ cts.	$ cts.	$ cts.	$ cts.	$ cts.	$ cts.	
1			H 55					12.32			12.32	2nd HALF PAID	NOV 2 1959											
												1st HALF PAID	MAY 29 1959	17010		6.16		6.16						9778
2			H 63					14.12			14.12	2nd HALF PAID	NOV 2 1959	17403										"
												1st HALF PAID	MAY 29 1959			7.06		7.06						
3			H 24					5.38			5.38	PAID IN FULL	MAY 6 1959	(7406)		15.02								9777
4			H 43					9.64			9.64	PAID IN FULL	MAY 6 1959											"
5																								
												2nd HALF PAID	NOV 2 1959											
6			H 245					54.92			54.92	1st HALF PAID	MAY 29 1959			27.46		27.46						9778
												2nd HALF PAID	NOV 2 1959											
7			H 77					17.26			17.26	1st HALF PAID	MAY 29 1959			8.63		8.63						"
												2nd HALF PAID	NOV 2 1959											
8			H 24					5.38			5.38	1st HALF PAID	MAY 29 1959			2.69		2.69						"
												2nd HALF PAID	NOV 2 1959											
9			H 37					8.30			8.30	1st HALF PAID	MAY 29 1959	17010 17403		4.15		4.15						"
10																								
												2nd HALF PAID	NOV 2 1959											
11			H 24					5.38			5.38	1st HALF PAID	MAY 29 1959			2.69		2.69						9778
												2nd HALF PAID	NOV 2 1959											
12			H 35					7.84			7.84	1st HALF PAID	MAY 29 1959			3.92		3.92						"
13			H 24					5.38			5.38	PAID IN FULL	MAY 29 1959	14624		5.38								9776
14			H 50					11.20			11.20	PAID IN FULL	MAY 19 1959	9016		11.20								9775
15																								
16				H 91				22.68			22.68	PAID IN FULL	MAY 18 1959	18842		22.68								9774
17			51					11.44	34		11.78	PAID IN FULL	JAN 22 1959	1430	11.78									
18			104					23.32	68		24.00	PAID IN FULL	APR 14 1959	5245		24.00								9266
19																								
20																								
			4.94 155 856		4.91 155 91	792 155 947		191.88 22.68 214.56	1.02		215.58				11.78	141.04		69.26						

Form 5C13 BURR-BLAKE COMPANY, MINNEAPOLIS

Utility, F-Farm, L-Lakeshore, T-Timber, M-Mineral

	IN WHOSE NAME ASSESSED	TO WHOM T	ASSESSED VALUATIONS: Homestead Up to $4,000 25%	ALL OTHER: Over $4,000 Non-Homestead 40%	MACHINERY Permanently Attached to Real Estate 33⅓%	TOTAL ASSESSED VALUE	Total Assessed Value as Equalized by the Board of Review	FINAL EQUALIZED VALUE
			Dollars	Dollars	Dollars	Dollars	Dollars	Dollars
	L. Edward + Florence A. Monette					92		
	Earl + Sarah V. Brown					71		
	L. Edward + Florence A. Monette					187		
						176		
	John F. + Marie Freckleton					13		
	Alice R. Jackning + [illegible]							
	Frank E. + Kingsford Tibbets					216		
	" " " "					205		
	A. P. Longstaff + Mae A. R. Mc					54		
	Bert + Alice Parsons					53		
	A. P. Longstaff + [illegible]					66		
	Frank E. + Kingsford Tibbe					219		
	Ed. A. Packrell					200		
	" "					30		
						90		
						37		
	G. F. + Ann M. Glentock					17		
	Flora E. DeJarlais					30		
						89		
						88		
	G. R. Ferrebee					75		
						108		
						100		
						75		
						52		
						54		
						74		
	Nick J. + Elizabeth C. Lauk					145		
						137		
20	10 acres S 1000' of Lot 6+9					1515		
	(Sec 20, continued on next page)		3216	2477		5693	614	702
				2774		6077	646	732

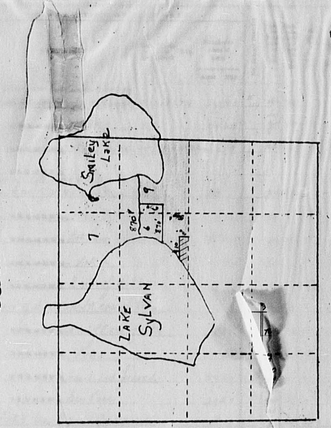

	SOLD FOR TAXES	BALCATIONS BY SCHOOL DISTRICTS AS EQUALIZED BY DEPARTMENT OF TAXATION: District No. ..... Rate ..... Mills	District No. 114 Rate 22 Mills	District No. ..... Rate ..... Mills	District No. 114 Rate 21 Mills	District No. ..... Rate ..... Mills	District No. ..... Rate ..... Mills	Tax including State Homestead ..... Mills	State Tax on Non-Homestead 6.55 ..... Mills	SPECIAL TAXES	TOTAL TAXES	PAID	WHEN PAID Month Day Year	Number of Receipt	March Settlement 1959	June Settlement 1959	Penalty	November Settlement 1959	Penalty	Collections in First Monday in January 1960	Penalty	Delinquent on First Monday in January 1960	Penalty	Total Delinquent Tax and Penalty	REMARKS
		Dollars	Dollars	Dollars	Dollars	Dollars	Dollars	$ cts.	$ cts.	$ cts.	$ cts.				$ cts.	$ cts.	$ cts.	$ cts.	$ cts.	$ cts.	$ cts.	$ cts.	$ cts.	$ cts.	
												2nd Half Paid	NOV 2 1959	17472											
1			92					20 62	60		21 22	1st HALF PAID	MAY 29 1959	13814		10 61		10 61							9785
												2nd Half Paid	OCT 2 1959	15791											
2					H121			46 60	44		47 04	1st HALF PAID	MAY 29 1959	13793		23 52		23 52							9303
					66							2nd Half Paid	NOV 2 1959	17473											
3			13					2 92	08		3 00	1st HALF PAID	MAY 29 1959	13814		1 50		1 50							9785
4																									
5					216			53 82	1 40		55 22	PAID IN FULL	MAY 29 1959	13822		55 22									9302
6					H 54			13 46			13 46	PAID IN FULL	APR 1 1959	6930		13 46									
7			H 66					14 80			14 80	PAID IN FULL	APR 17 1959			14 80									9774
8			H214					47 98			47 98	PAID IN FULL	APR 17 1959	13331		47 98									"
9					30			7 48	20		7 68	PAID IN FULL	APR 1 1959	6931		7 68									
10					40			9 96	26		10 22	PAID IN FULL	MAY 29 1959	13374		10 22									9736
11					17			4 24	12		4 36	PAID IN FULL	APR 1 1959	6930		4 36									
12			H 30					6 72			6 72	PAID IN FULL	APR 17 1959	13331		6 72									9774
13			89					19 96	58		20 54	2nd HALF PAID	OCT 7 1959	17794		10 27		10 27						5564	
14					75			18 68			18 68	1st HALF PAID	APR 17 1959	13439		9 34		9 34						"	
					H 84							2nd HALF PAID	OCT 7 1959											5566	
15					22			26 92	14		27 06	PAID IN FULL	JAN 22 1959	1430	27 06										
16			H 75					16 82			16 82	PAID IN FULL	MAY 29 1959	13402		16 82									9783
17																									
												2nd HALF PAID	AUG 17 1959	15339											
18					54			13 46	36		13 82	1st HALF PAID	MAY 29 1959												9784
												2nd HALF PAID	AUG 17 1959	13401		16 37		16 37							"
19					74			18 44	48		18 92	1st HALF PAID	MAY 29 1959												
20					145			36 14	94		37 08	PAID IN FULL	MAY 4 1959	5792		37 08									7790
					4 261	646		1282																	
					737	98		24 20	560		38 46				24 06	28 95		71 61							
			379		1005	1579		37 02																	

Camp Blanche | Camp Ojibway | Ingersoll Bridge | Ponto Point | Shagawa Beach | Park of Best Shore | Ada Pine Beach

Form 5CD WILLIS-DATE COMPANY, MINNEAPOLIS

... Utility, F-Farm, L-Lakeshore, T-Timber, M-Mineral

	In Whose Name Assessed	To Whom Transferred	Description of Property: Subdivision	Sec. or Lot	Town or Block	Rng.	Number of Acres of Land (Acres / 100ths)	No. School District	Indicate Homestead Yes or No	Indicate Agricultural Yes or No	Indicate Type Res. Com. Ind.	True and Full Valuations: Land Exclusive of Structures and Improvements (Dollars)	Buildings and Other Structures (Dollars)	Machinery Permanently Attached to Real Estate (Dollars)	Total True and Full Value (Dollars)	Assessed Valuations: Rural Homestead Up to $4,000 20% (Dollars)	Rural Over $4,000 and Non-Homestead 33⅓% (Dollars)	All Other Timber Land Class 2a 20% (Dollars)	All Other Homestead Up to $4,000 25% (Dollars)	All Other Over $4,000 and Non-Homestead 40% (Dollars)	All Other Machinery Permanently Attached to Real Estate 33⅓% (Dollars)	Total Assessed Value (Dollars)	Total Assessed Value as Equalized by the Board of Review (Dollars)	Final Equalized Value (Dollars)
1	L. Edward & Florence S. Monette		Lot 8 less road 20' underwinning the outer length of N.W. boundary	20	139	29	21.90	11/114	no	yes	T	251	24 / 22		275 / 273		92 / 91					92 / 91		
2	Earl & Sarah V. Brown		NW¼ of NW¼ Lot 7				44.65		yes	no	C	340	150 / 240	198 / 264	802 / 760	121 / 116	66 / 60					187 / 176		
3	L. Edward & Florence S. Monette		SW¼ of NW¼ Lot 6 & 7 less 1000' & less road				6.10		no	yes	T	39			39		13					13		
4			SE¼ of NE¼																					
5	Helen F. & Marie Freckleton		Commencing 1320' E of NW cor of Lot 6 thence E 660' to NE cor of Lot 6				25		yes	no	L	280	368 / 335		648 / 615		216 / 205					216 / 205		
6	Alice R. Jackson & Oscar Stonebraker		NE¼ of NW¼ S 100' of E 400' of Lot 4				2.86		yes	-	R	70	180	198 / 150	248 / 250	54 / 50						54 / 50		
7	Frank E. & Stanford Gibbetts		NW¼ of NW¼ Lot 1 less 2 acres				45.40		yes	yes	F	330			330	66						66		
8	" " = = "		SW¼ of NW¼ Lot 2				37.50		yes	"	"	300	770 / 700		1070 / 1000	214 / 200						214 / 200		
9	A. P. Longstaff & Mrs. A. R. Miner		SE¼ of NW¼ E 300' of Lot 4				5.72		no	"	T	70			70		30					30		
10	Bert & Alice Parsons		S 100' of N 410' on W 660' of Lot 4						no	no	L	35	84 / 76		119 / 111		40 / 37					40 / 37		
11	A. P. Longstaff & Oscar Stonebraker		NW¼ of SW¼ N 100' of E 660' of Lot 4				1.90		no	no	L	51			51		17					17		
12	Frank E. & Stanford Gibbetts		NW¼ of SW¼ Lot 3				37.20		yes	yes	T	150			150	30						30		
13	E. A. Frackrell		SW¼ of SW¼ less N 150' & road				39.20	R	yes	"	"	220	48 / 44		268 / 264		89 / 88					89 / 88		5564
14	" "		SE¼ of SW¼ less 1 acre				29.50		no / yes	"	"	225			225		75					75		" 5556
15	Ed. & Anna Mae Glentock		Lot 4 less E 900' & less road				8		no / yes	no	C	120	60 / 280	66 / 308	444 / 460	86 / 80	22 / 20					108 / 100		
16	Flora E. DeJarlais		NE¼ of SE¼				40		yes	yes	F	230	143 / 130		373 / 360	75 / 72						75 / 72		
17			NW¼ of SE¼																					
18	G. R. Ferrebee		SW¼ of SE¼				40		no	"	T	162			162		54					54		
19	" "		SE¼ of SE¼				40		no	"	"	222			222		74					74		
20	Neal J. & Elizabeth C. Lauk		10 acres of S 100' of Lots 6 & 7				10		no	"	R	161	275 / 250		436 / 411		145 / 137					145 / 137		
			(See 20, continued on next page)									3246	2471 / 2774		5773 / 6015	614	820					1515 / 1679		

Assessed Valuations by School Districts as Equalized by Department of Taxation

	Sold for Taxes	District No. ..... Rate ..... Mills (Dollars)	District No. Nolty Rate 23 Mills (Dollars)	District No. ..... Rate ..... Mills (Dollars)	District No. Nolty Rate 21 Mills (Dollars)	District No. ..... Rate ..... Mills (Dollars)	District No. ..... Rate ..... Mills (Dollars)	Tax including State Homestead ..... Mills ($ cts.)	State Tax on Non-Homestead 65 ..... Mills ($ cts.)	Special Taxes ($ cts.)	Total Taxes ($ cts.)
1			92					2062	60		2122
2					H121 / 66			4660	44		4704
3			13					292	08		300
4											
5					216			5382	140		5522
6					H54			1346			1346
7			H66					1480			1480
8			H214					4798			4798
9					30			748	20		768
10					40			996	26		1022
11					17			424	12		436
12			H30					672			672
13			89					1996	58		2054
14					75			1868			1868
15					H86 / 22			2692	14		2706
16			H75					1682			1682
17											
18					54			1346	36		1382
19					74			1844	48		1892
20					145			3614	94		3708
			H 1656 / 1656		646 / 782			20982 / 24920	560		38462
			379		1908	1879		37902			

	When Paid (Month Day Year)	Number of Receipt	March Settlement 1959 ($ cts.)	June Settlement 1959 ($ cts.)	Penalty ($ cts.)	November Settlement 1959 ($ cts.)	Penalty ($ cts.)	Collections to First Monday in January 1960 ($ cts.)	Penalty ($ cts.)	Delinquent on First Monday in January 1960 ($ cts.)	Total Delinquent Tax and Penalty ($ cts.)	Remarks
1	2nd Half Paid NOV 2 1959	17472		1061		1061						9785
1	1st HALF PAID MAY 29 1959	13874										
2	2nd Half Paid OCT 29 1959	15791		2352		2352						9303
2	1st HALF PAID MAY 29 1959	13793										
3	2nd Half Paid NOV 2 1959	17472		156		156						9785
3	1st HALF PAID MAY 29 1959	13874										
4												
5	PAID IN FULL MAY 29 1959	13922		5522								9302
6	PAID IN FULL APR 1 1959	6930		1346								
7	PAID IN FULL APR 17 1959			1480								9774
8	PAID IN FULL APR 17 1959	3331		4798								"
9	PAID IN FULL APR 1 1959	6931		768								
10	PAID IN FULL MAY 29 1959	13574		1022								9736
11	PAID IN FULL APR 1 1959	6930		436								
12	PAID IN FULL APR 17 1959	3331		672								9774
13	2nd HALF PAID OCT 7 1959											
	1st HALF PAID APR 29 1959	17794		1027		1027						5564
14	2nd HALF PAID OCT 7 1959	5439										
	1st HALF PAID APR 29 1959			934		934						" 5556
15	PAID IN FULL JAN 22 1959	1430	2706									
16	PAID IN FULL MAY 29 1959	13402		1682								9783
17												
18	2nd HALF PAID AUG 17 1959											
	1st HALF PAID MAY 29 1959	15549		1637		1637						9784
19	2nd HALF PAID AUG 17 1959	13401										"
	1st HALF PAID MAY 29 1959											
20	PAID IN FULL MAY 4 1959	5792		3708								7790
			2706	23595		7161						

Long Branch | Ishne Camp | Pointe Point | Wagonner Beach | Pike of Bass Short | Lake Pine Beach

Assessment Roll and Tax List of Real Property in the Town of Portsa Lake, Cass County, Minnesota, for Taxes for the Year 1958.

Form 5(C) [illegible]

* Indicate Type of Property: R-Residential, C-Commercial, I-Industrial, U-Utility, F-Farm, L-Lakeshore, T-Timber, M-Mineral

	In Whose Name Assessed	To Whom Transferred	Description of Property: Subdivision	Sec. or Lot	Town or Block	Reg.	Number of Acres of Land: Acres	100ths	No. School District	Indicate Homestead Tax Yes or No	Indicate Agricultural Tax Yes or No	Indicate Type of Property	True and Full Valuations: Land Exclusive of Structures and Improvements	Buildings and Other Structures	Machinery Permanently Attached to Real Estate	Total True and Full Value	Assessed Valuations: Rural: Homestead Up to $4,000 20%	Rural: Over $4,000 and Non-Homestead 33⅓%	All Other: Timber Land Class 3c 20%	All Other: Homestead Up to $4,000 25%	All Other: Over $4,000 and Non-Homestead 40%	All Other: Machinery Permanently Attached to Real Estate 33⅓%	Total Assessed Value	Total Assessed Value as Equalized by the Board of Review	Final Equalized Value
													Dollars	Dollars	Dollars	Dollars	Dollars	Dollars	Dollars	Dollars	Dollars	Dollars	Dollars	Dollars	Dollars
1	N. H. Beckenbach & Helene Hoard		NE¼ of NE¼ Lot 5	27	139	29	47.45		#04	no	yes	T	278	99 40		378 364	126	123					126		
2	Ernest Lee Reynolds		NW¼ of NE¼ 4 acres of lot 1				4			yes	"	F	50	110 100		160 150	32 30						32 30		
3	Geo. A. & Corrine M. Shafer		SW¼ of NE¼ 4 rods of S side of lot 4				5			no	no	L	150	137 120		287 270		94 90					94 90		
4	H. P. & Marion Longstaff		SE¼ of NE¼ 2 acres of S½ of SW¼ of NW¼ of lot 4				250			no	yes	T	60			60		20					20		
5	Ed. & Anna M. Cibulsk		2 rods of lot 4 S side of lake				550			yes	"	"	75			75	15						15		
6	L. D. Shafer		NE¼ of NW¼ 2 acres of S½ of SW¼				250			no	"	"	60			60		20					20		
7			NW¼ of NW¼																						
8			SW¼ of NW¼																						
9			SE¼ of NW¼																						
10																									
11			NE¼ of SW¼																						
12			NW¼ of SW¼																						
13			SW¼ of SW¼																						
14			SE¼ of SW¼																						
15																									
16			NE¼ of SE¼																						
17			NW¼ of SE¼																						
18			SW¼ of SE¼																						
19			SE¼ of SE¼																						
20																									
							47.45						674	310		964	45	253					298		
														341		1015	47	260					307		

	Sold for Taxes	Valuations by School Districts as Equalized by Department of Taxation: District No. 014 Rate 22.5 Mills	District No. ..... Rate ..... Mills	District No. ..... Rate ..... Mills	District No. 014 Rate 22.5 Mills	District No. ..... Rate ..... Mills	District No. ..... Rate ..... Mills	Tax including State Homestead ..... Mills	State Tax on Non-Homestead 6.5 ..... Mills	Special Taxes	Total Taxes	Paid	When Paid: Month Day Year	Number of Receipt	March Settlement 1959	June Settlement 1959	Penalty	November Settlement 1959	Penalty	Collections to First Monday in January 1960	Penalty	Delinquent on First Monday in January 1960	Total Delinquent Tax and Penalty	Remarks
		Dollars	Dollars	Dollars	Dollars	Dollars	Dollars	$ cts.	$ cts.	$ cts.	$ cts.				$ cts.	$ cts.	$ cts.	$ cts.	$ cts.	$ cts.	$ cts.	$ cts.	$ cts.	
1		126						28 24	82		27 06	1	PAID IN FULL MAY 9 1959	8449		29 06								9782
2		4 32						7 18			7 18	2	PAID IN FULL JUN 20 1959	18749				7 18						7487
3					94			23 42	62		24 04	3										24 04	26 44	9781
4					20			4 98	14		5 12	4	PAID IN FULL APR 1 1959	6930		5 12								
5		4 15						3 36			3 36	5	PAID IN FULL JUN 29 1959	1430	3 36									
6					20			4 98	14		5 12	6										5 12	5 63	9781
7												7												
8												8												
9												9												
10												10												
11												11												
12												12												
13												13												
14												14												
15												15												
16												16												
17												17												
18												18												
19												19												
20												20												
		14 47 / 126 / 173			13 44 / 20 / 33			38 78 / 7a 3338 / 172 16	172		73 88				3 36	34 18		7 18				27 16		

Chas. Blanche | Ethine Camp | Portsa Point | Japanese Beach | Lake of West Shore | Ada Pine Beach

Assessment Roll and Tax List of Real Property in the Dawson of Lake Lida, Cass County, Minnesota, for Taxes for the Year 1958.

Form 5CD

* Indicate Type of Property: R-Residential, C-Commercial, I-Industrial, U-Utility, F-Farm, L-Lakeshore, T-Timber, M-Mineral

	In Whose Name Assessed	To Whom Transferred	Description of Property: Subdivision	Sec. or Lot	Town or Block	Rng.	Number of Acres of Land (Acres / 100ths)	No. School District	Indicate Homestead Tax Yes or No	Indicate Agricultural Tax Yes or No	Indicate Type Property*	True and Full Valuations: Land Exclusive of Structures and Improvements ($)	Buildings and Other Structures ($)	Machinery Permanently Attached to Real Estate ($)	Total True and Full Value ($)	Assessed Valuations: Rural: Homestead Up to $4,000 20% ($)	Rural: Over $4,000 and Non-Homestead 33⅓% ($)	All Other: Timber Land Class 3a 20% ($)	All Other: Homestead Up to $1,000 25% ($)	All Other: Over $4,000 and Non-Homestead 40% ($)	Machinery Permanently Attached to Real Estate 33⅓% ($)	Total Assessed Value ($)	Total Assessed Value as Equalized by the Board of Review ($)	Final Equalized Value ($)
1	Albert J. Smith + Isabelle Darrington + Maggie Smith		NE¼ of NE¼	21	134	29	40		yes	yes	T	150			150	30						30		
2	" " " "		NW¼ of NE¼				40		yes	"	F	220			220	44						44		
3	" " " "		SW¼ of NE¼				40		yes	"	"	260			260	52						52		
4	" " " "		SE¼ of NE¼				40		yes	"	T	80			80	16						16		
5																								
6	" " " "		NE¼ of NW¼				40		yes	"	F	240			240	48						48		
7	" " " "		NW¼ of NW¼ Lot 1				23.15		yes	"	"	190			190	38						38		
8	" " " "		SW¼ of NW¼ Lot 2				30.85		yes	"	"	200			200	40						40		
9	" " " "		SE¼ of NW¼				40		yes	"	"	390			390	78						78		
10																								
11			NE¼ of SW¼																					
12	" " " "		NW¼ of SW¼				40		yes	"	"	410			410	82						82		
13	Isabelle Smith Darrington		SW¼ of SW¼ Lot 3				37		no / yes	"	"	460	660	19 / 196	1235 / 1137	225 / 217	36 / 33					261 / 245		
14	" " "		SE¼ of SW¼ Lot 4				55		yes	"	"	415			415	83						83		
15																								
16	Albert J. Smith Isabelle Smith Darrington + Maggie Smith		NE¼ of SE¼ Lot 6				36.55		yes	"	"	225			225	45						45		
17	" " " "		NW¼ of SE¼ Lot 5				37.80		yes	"	"	250			250	50						50		
18			SW¼ of SE¼																					
19			SE¼ of SE¼																					
20																								
							500.35					3420	759 / 935		4189 / 4165	817 / 831	33 / 36					851 / 867		

	Sold for Taxes	Valuations by School Districts as Equalized by Department of Taxation: District No. 1 Rate 18 Mills	District No. 114 Rate 18 Mills	District No. 116 Rate 18 Mills	District No. ..... Rate ..... Mills	District No. ..... Rate ..... Mills	Tax including State Homestead	State Tax on Non-Homestead 6.5 Mills	Special Taxes	Total Taxes	Paid	When Paid (Month Day Year)	Number of Receipt	March Settlement 1959	June Settlement 1959	Penalty	November Settlement 1959	Penalty	Collections to First Monday in January 1960	Penalty	Delinquent on First Monday in January 1960	Penalty	Total Delinquent Tax and Penalty	Remarks
1		H 30					6.72			6.72	PAID IN FULL	APR 9 1959	7135		6.72									9787
2		H 44					9.86			9.86	PAID IN FULL	APR 9 1959			9.86									"
3		H 52					11.66			11.66	PAID IN FULL	APR 9 1959			11.66									"
4		H 16					3.58			3.58	PAID IN FULL	APR 9 1959			3.58									"
5																								
6		H 48					10.76			10.76	PAID IN FULL	APR 9 1959	7135		10.76									"
7		H 38					8.52			8.52	PAID IN FULL	APR 9 1959			8.52									"
8		H 40					8.96			8.96	PAID IN FULL	APR 9 1959			8.96									"
9		H 78					17.48			17.48	PAID IN FULL	APR 9 1959			17.48									"
10																								
11																								
12		H 82					18.38			18.38	PAID IN FULL	APR 9 1959			18.38									"
13				H 225 / 36			65.04	24		65.28	PAID IN FULL	APR 9 1959	7135		65.28									"
14		H 83					18.60			18.60	PAID IN FULL	APR 9 1959			18.60									"
15																								
16		H 45					10.08			10.08	PAID IN FULL	APR 9 1959	7135		10.08									"
17		H 50					11.20			11.20	PAID IN FULL	APR 9 1959			11.20									"
18																								
19																								
20																								
		H 660	H 225 / 36	N 131 / 36			9135.80 / 20 6504 / 2008.4	24		201.08					201.08									
				261	867																			

Assessment Roll and Tax List of Real Property in the Town of Ponto Lake, Cass County, Minnesota, for Taxes for the Year 1958.

Form 5CD

* Indicate Type of Property: R-Residential, C-Commercial, I-Industrial, U-Utility, F-Farm, L-Lakeshore, T-Timber, M-Mineral

	In Whose Name Assessed	To Whom Transferred	Description of Property: Subdivision	Sec. Lot	Town Block	Reg.	Number of Acres of Land (Acres)	(100ths)	No. School District	Indicates Homestead Yes or No	Indicates Agricultural Yes or No	Indicates Type of Property	True and Full Valuations: Land Exclusive of Structures and Improvements (Dollars)	Buildings and Other Structures (Dollars)	Machinery Permanently Attached to Real Estate (Dollars)	Total True and Full Value (Dollars)	Assessed Valuations: Rural: Homestead Up to $1,500 20% (Dollars)	Over $4,000 and Non-Homestead 33⅓% (Dollars)	Timber Land Class 4a 20% (Dollars)	All Other: Homestead Up to $1,000 25% (Dollars)	Over $4,000 and Non-Homestead 40% (Dollars)	Machinery Permanently Attached to Real Estate 33⅓% (Dollars)	Total Assessed Value (Dollars)	Total Assessed Value as Equalized by the Board of Review (Dollars)	Final Equalized Value (Dollars)
1	State of Minnesota		NE¼ of NE¼ Lot 3	22.	139	29		#114																	
2			NW¼ of NE¼																						
3	State of Minnesota		SW¼ of NE¼ Lot 5																						
4	State of Minnesota		SE¼ of NE¼ Lot 4																						
5	Joseph H & Eldora R Wicklund		Govt. Lot 3 (Front Lake Shore)							no	no	L	60	112 / 162		172 / 162		57 / 54					57 / 54		57
6	Joseph Tilbury, Robert W & Renee H Lee		NE¼ of NW¼				40			no	yes	T	120			120		40					40		77.70
7	State of Minnesota		NW¼ of NW¼																						
8	Otto Parlett		SW¼ of NW¼				40			yes	no		100			100	20						20		93.05
9	Forest O & Marie T. Bolton		SE¼ of NW¼ Lot 2				32.50			no	no	C	245	961 / 874		1206 / 1119		402 / 373					402 / 373		93.04
10	Addison H & Georgia E. Brown		Strip 200' along shore of Lake Ada; E 100' of W 500' of Lot 1							no	no	R	90	1503		1593		690 / 631					690 / 631		92.84
11			NE¼ of SW¼																						
12	Otto Parlett		NW¼ of SW¼ Lot 1 less E 400' of W 700' of S 300'				20.80			yes	no	R	70	440 / 400		530 / 470	106 / 78						106 / 78		93.05
13	Arthur J & Ella D Brandt		SW¼ of SW¼ E 100' of W 700' of S 300' of Lot 1				7.5			no	"	L	45	287 / 247		332 / 306		111 / 102					111 / 102		
14	" " "		SE¼ of SW¼ E 100' of W 800' of S 300' of Lot 1				7.5			no	no	L	45	412 / 375		457 / 420		153 / 140					153 / 140		
15	Edward A & Mabel L. Mayer		E 100' of W 500' of Sly 300' of Lot 1							yes	"	R	45	285 / 350		330 / 395	86 / 77						86 / 77		97.28
16	State of Minnesota		NE¼ of SE¼																						
17	State of Minnesota		NW¼ of SE¼ Lot 6																						
18	State of Minnesota		SW¼ of SE¼ Lot 7																						
19	State of Minnesota		SE¼ of SE¼																						
20	Arthur J & Ella D. Brandt		E 100' of W 800' of S 300' of Lot 1				7.5			no	no	L	45			45		15					15		
							138.80						885	4145 / 4580		5030 / 5465	197 / 212	1355 / 1447					1552 / 1659		

	Sold for Taxes	Validations by School Districts as Equalized by Department of Taxation: District No. ..... Rate ..... Mills	District No. 1 Rate 52 Mills	District No. ..... Rate ..... Mills	District No. 114 Rate 22 Mills	District No. ..... Rate ..... Mills	District No. ..... Rate ..... Mills	Tax including State Homestead ..... Mills ($ cts.)	State Tax on Non-Homestead 65 ..... Mills ($ cts.)	Special Taxes ($ cts.)	Total Taxes ($ cts.)	Paid	When Paid (Month Day Year)	Number of Receipt	March Settlement 1959 ($ cts.)	June Settlement 1959 ($ cts.)	Penalty ($ cts.)	November Settlement 1959 ($ cts.)	Penalty ($ cts.)	Collections to First Monday in January 1960 ($ cts.)	Penalty ($ cts.)	Delinquent as First Monday in January 1960 ($ cts.)	Total Delinquent Tax and Penalty ($ cts.)	Remarks
1																								
2																								
3																								
4																								
5					57			14.20	38		14.58	PAID IN FULL	FEB 5 1959	968	14.58									57.88
6			40					8.96	26		9.22	PAID IN FULL	MAY 20 1959	15400		9.22								77.70
7																								
8			4.20					4.48			4.48	PAID IN FULL	APR 11 1959	5141		4.48								93.05
9					402			10.18	2.62		10.80	1st HALF PAID	MAY 12 1959	8709		51.40					51.40	of 5654		93.04
10					690			17.14	4.50		17.64	PAID IN FULL	APR 13 1959	5138		176.40								92.84
11																								
12					4.06			2.64			2.64	PAID IN FULL	APR 11 1959	5141		26.42								93.05
13					111			2.76	.72		2.88	PAID IN FULL	JAN 12 1959	1225	28.88									
14					152			3.78	1.00		3.88	PAID IN FULL	JAN 12 1959	1225	38.88									
15					4.86			2.14			2.42	PAID IN FULL	MAY 1 1959	1309		21.42								97.28
16																								
17																								
18																								
19																								
20					15			3.74	10		3.84	PAID IN FULL	JAN 12 1959	1225	38.84									
		W 20		KPM 15		BIG	L 13.44																	
			40		14.00	16.7	M 40.344		9.58		426.46													
			.60		14.12	6.7		4.68							86.68	284.38					51.40			

Lake Blanche | Elaine Camp | Ponto Point | Wigwam Beach | Plat of Best Shore | Ada Pine Beach

Assessment Roll and Tax List of Real Property in the Down of Ponto Lake, Cass County, Minnesota, for Taxes for the Year 1958.

Form 5CD WILLIS-DUNN DIGEST, MINNEAPOLIS

* Indicate Type of Property: R-Residential, C-Commercial, I-Industrial, U-Utility, F-Farm, L-Lakeshore, T-Timber, M-Mineral

	In Whose Name Assessed	To Whom Transferred	Description of Property: Subdivision	Sec. or Lot	Town or Block	Rng.	Number of Acres of Land: Acres	Mills	Sch. & School District	Indicate Homestead Tax ✓ or No	Indicate Agricultural Tax ✓ or No	Indicate Type of Property	True and Full Valuations: Land Exclusive of Structures and Improvements	Buildings and Other Structures (x 10%)	Machinery Permanently Attached to Real Estate	Total True and Full Value	Assessed Valuations: Rural: Homestead Up to $4,000 20%	Rural: Over $4,000 and Non-Homestead 33⅓%	All Other: Timber Land Class 3a 20%	All Other: Homestead Up to $4,000 25%	All Other: Over $4,000 and Non-Homestead 40%	All Other: Machinery Permanently Attached to Real Estate 33⅓%	Total Assessed Value	Total Assessed Value as Equalized by the Board of Review	Final Equalized Value
							Acres	Mills					Dollars	Dollars	Dollars	Dollars	Dollars	Dollars	Dollars	Dollars	Dollars	Dollars	Dollars	Dollars	Dollars
1	Otto B. Griffin		NE¼ of NE¼	23	139	29	40		#114	no	yes	T	120			120		40					40		
2	Herbie & Isabelle Siltman		NW¼ of NE¼				40			yes	"	"	160			160	32						32		
3	" " "		SW¼ of NE¼				40			yes	"	F	140	110		250	50						50		
4	State of Minnesota		SE¼ of NE¼											100		100	48						48		
5																									
6	Herbie & Isabelle Siltman		NE¼ of NW¼				40			yes	"	T	180			180	36						36		
7	Oscar ~~Fritz~~ Johnson		NW¼ of NW¼ Lot 1				35.45			no	no	a	280	240	264	784	99	88					187		
8	Lionel G. Pohr		SW¼ of NW¼				40			yes	yes	T	180	110	214	515	79	80					159		
9	Herbie & Isabelle Siltman		SE¼ of NW¼				40			yes	"	"	150	11		161	39						39		
10														10		170	34						34		
11	State of Minnesota		NE¼ of SW¼																						
12	State of Minnesota		NW¼ of SW¼																						
13	State of Minnesota		SW¼ of SW¼																						
14	State of Minnesota		SE¼ of SW¼																						
15																									
16	State of Minnesota		NE¼ of SE¼																						
17	State of Minnesota		NW¼ of SE¼																						
18	State of Minnesota		SW¼ of SE¼																						
19	State of Minnesota		SE¼ of SE¼																						
20																									
							395.45						1210	545		1755	219	120					399		
														599		1809	286	178					414		

Valuations by School Districts as Equalized by Department of Taxation

Sold for Taxes	Districts No. ..... Rate ..... Mills	Dollars	Districts No. ..... Rate ..... Mills	Dollars	Districts No. ..... Rate ..... Mills	Dollars	Districts No. ..... Rate ..... Mills	Dollars	Tax including State Homestead ..... Mills	State Tax on Non-Homestead 65 ..... Mills	Special Taxes	Total Taxes
									$ cts.	$ cts.	$ cts.	$ cts.
1		40							896	26		922
2	H	32							718			718
3	H	50							1120			1120
4												
5												
6	H	36							808			808
7					H 997				4660	58		4718
8	H	39			882				874			874
9	H	30							672			672
10												
11												
12												
13												
14												
15												
16												
17												
18												
19												
20												
	H 1007		H 39		H 32		Q 5088					
	40		88		128		MA 4660		84			9832
	2207		127		414		9748					

	Paid	When Paid: Month Day Year	Number of Receipt	March Settlement 1959	June Settlement 1959	Penalty	November Settlement 1959	Penalty	Collections to First Monday in January 1960	Penalty	Delinquent on First Monday in January 1960	Total Delinquent Tax and Penalty	Remarks
				$ cts.	$ cts.	$ cts.	$ cts.	$ cts.	$ cts.	$ cts.	$ cts.	$ cts.	
1	2nd Half Paid	OCT 27 1959	15706										
	2nd HALF PAID	OCT 27 1959	9715										
2	1st HALF PAID	MAY 29 1959			4 61		4 61						9272
	2nd HALF PAID	OCT 29 1959	13373										9771
3	1st HALF PAID	MAY 29 1959	13049		3 59		3 59						"
4													
5													
6	2nd HALF PAID	OCT 28 1959	13049										
	2nd HALF PAID	MAY 29 1959	13373		4 04		4 04						9771
7	2nd HALF PAID	NOV 2 1959	17499										
	1st HALF PAID	MAY 29 1959	13372		23 59		23 59						9772
8	PAID IN FULL	APR 4 1959	7027		8 74								1014
	2nd HALF PAID	OCT 30 1959	13049										
9	1st HALF PAID	MAY 29 1959	13373		3 36		3 36						9770
10													
11													
12													
13													
14													
15													
16													
17													
18													
19													
20													
					53 53		44 79						

Jump Elsewhere | Ponto Point | Resources Beach | Place of Best Shore | Ada Pine Beach

Assessment Roll and Tax List of Real Property in the Town of Pete Lake, Cass County, Minnesota, for Taxes for the Year 1958.

Form 5(T) M.D.P.-5174 DRAFT, SEPTEMBER

* Indicate Type of Property: R-Residential, C-Commercial, I-Industrial, U-Utility, F-Farm, L-Lakeshore, T-Timber, M-Mineral

	In Whose Name Assessed	To Whom Transferred	Description of Property: Subdivision	Sec. Lot	Town Block	Rng.	Number of Acres of Land: Acres	Mills	Sch. Dist.	Indicate Homestead Tax Paid Yes or No	Indicate Type of Tax Paid Yes or No	Indicate Type of Property	True and Full Valuations: Land Exclusive of Structures and Improvements	Buildings and Other Structures	Machinery Permanently Attached to Real Estate	Total True and Full Value	Assessed Valuations: Rural: Homestead Up to $4,000 20%	Rural: Over $4,000 and Non-Homestead 33⅓%	All Other: Timber Land Class 3c 20%	All Other: Homestead Up to $4,000 25%	All Other: Over $4,000 Non-Homestead 40%	All Other: Machinery Permanently Attached to Real Estate 33⅓%	Total Assessed Value	Total Assessed Value as Equalized by the Board of Review	Final Equalized Value
							Acres	Mills					Dollars	Dollars	Dollars	Dollars	Dollars	Dollars	Dollars	Dollars	Dollars	Dollars	Dollars	Dollars	Dollars
1	Albert F. & Katherine M. Heberlee		NE¼ of NE¼	24	139	29	40		114	no	yes	F	201			201		67					67		
2	" " "		NW¼ of NE¼				40			no	"	"	300			300		100					100		
3	Erwin Holy		SW¼ of NE¼				40			yes	"	T	140			140	28						28		
4	Albert F. & Katherine M. Heberlee		SE¼ of NE¼				40			no	"	"	159			159		53					53		
5																									
6	Elywin & Dorothy Sittman		NE¼ of NW¼				40			no	"	"	60			60		20					20		
7	State of Minnesota		NW¼ of NW¼																						
8	State of Minnesota		SW¼ of NW¼																						
9	Erwin Holy		SE¼ of NW¼				40			yes	"	F	300	209 190		509 490	102 98						102 98		
10																									
11	" "		NE¼ of SW¼				40			yes	"	T	120			120	24						24		
12	State of Minnesota		NW¼ of SW¼																						
13	State of Minnesota		SW¼ of SW¼																						
14	State of Minnesota		SE¼ of SW¼																						
15																									
16	State of Minnesota		NE¼ of SE¼																						
17	State of Minnesota		NW¼ of SE¼																						
18	State of Minnesota		SW¼ of SE¼																						
19	Ora B. Sittman		SE¼ of SE¼				40			no	yes	T	39			39		13					13		
20																									
							1240						1319	190 209		1609 1548	150 154	253					403 407		

Valuations by School Districts as Equalized by Department of Taxation

	Sold for Taxes	District No. ..... Rate ..... Mills	District No. 114 Rate 19.25 Mills	District No. ..... Rate ..... Mills	District No. ..... Rate ..... Mills	District No. ..... Rate ..... Mills	District No. ..... Rate ..... Mills	Tax including State Homestead ..... Mills	State Tax on Non-Homestead 65 ..... Mills	Special Taxes	Total Taxes		Paid	When Paid	Number of Receipt	March Settlement 1959	June Settlement 1959	Penalty	November Settlement 1959	Penalty	Collections to First Monday in January 1960	Penalty	Delinquent on First Monday in January 1960	Total Delinquent Tax and Penalty	Remarks
		Dollars	Dollars	Dollars	Dollars	Dollars	Dollars	$ cts.	$ cts.	$ cts.	$ cts.			Month Day Year		$ cts.	$ cts.	$ cts.	$ cts.	$ cts.	$ cts.	$ cts.	$ cts.	$ cts.	
1			67					1502	44		1546	1	2nd HALF PAID 1st HALF PAID	OCT 13 1959 OCT 16 1959	12797				773 773	65					9774
2			100					2242	66		2308	2	2nd HALF PAID 1st HALF PAID	OCT 13 1959 OCT 16 1959	12798 12967				1154 1154	81					"
3			H 28					628			628	3	PAID IN FULL	MAY 26 1959	10281		628								9773
4					53			1320	34		1354	4	2nd HALF PAID 1st HALF PAID	OCT 13 1959 OCT 16 1959	12799 12967				677 677	86					9774
5												5													
6	HOLD FOR TAX				20			498	14		512	6											512		
7												7													
8												8													
9			H 102					2286			2286	9	PAID IN FULL	MAY 26 1959	10281		2286								9773
10												10													
11			H 24					538			538	11	PAID IN FULL	MAY 26 1959	10281		538								9773
12												12													
13												13													
14												14													
15												15													
16												16													
17												17													
18												18													
19	HOLD FOR TAX		13					292	08		300	19	PAID IN FULL	MAY 8 1959	7400		300								9775
20												20													
			H 154 180 334		73 73	150 253 403		7488 1818 9306	146		9472						3752		5208				516		

Town Blanche
Kimo Omp
Ponto Point
Resource Beach
Plat of Best Shore
Ada Pine Beach
Real Estate

Assessment Roll and Tax List of Real Property in the Down of Ponto Lake, Cass County, Minnesota, for Taxes for the Year 1958.

* Indicate Type of Property: R-Residential, C-Commercial, I-Industrial, U-Utility, F-Farm, L-Lakeshore, T-Timber, M-Mineral

Form 5C(1) 8-61-50-47M-DIGEST, MINNESOTA

	In Whose Name Assessed	To Whom Transferred	Description of Property: Subdivision	Sec. or Lot	Town or Block	Rng.	Number of Acres of Land: Acres	Hdths	No. School District	Indicate Homestead Tax or No	Indicate Agricultural Tax or No	Indicate Type of Property	True and Full Valuations: Land Exclusive of Structures and Improvements	Buildings and Other Structures	Machinery Permanently Attached to Real Estate	Total True and Full Value	Assessed Valuations: Rural: Homestead Up to $4,000 20%	Rural: Over $4,000 and Non-Homestead 33⅓%	All Other: Timber Land Class 3c 20%	All Other: Homestead Up to $4,000 25%	All Other: Over $4,000 and Non-Homestead 40%	Machinery Permanently Attached to Real Estate 33⅓%	Total Assessed Value	Total Assessed Value as Equalized by the Board of Review	Final Equalized Value
							Acres	Hdths					Dollars	Dollars	Dollars	Dollars	Dollars	Dollars	Dollars	Dollars	Dollars	Dollars	Dollars	Dollars	Dollars
1	State of Minnesota		NE¼ of NE¼	25	134	29			#114																
2	State of Minnesota		NW¼ of NE¼																						
3	State of Minnesota		SW¼ of NE¼																						
4	State of Minnesota		SE¼ of NE¼																						
5																									
6	State of Minnesota		NE¼ of NW¼																						
7	Michael Smith	" "	NW¼ of NW¼				40			no	yes	T	90			90		30					30		
8	" "		SW¼ of NW¼				40			no	"	"	90			90		30					30		
9	State of Minnesota		SE¼ of NW¼																						
10																									
11	State of Minnesota		NE¼ of SW¼																						
12	State of Minnesota		NW¼ of SW¼																						
13	State of Minnesota		SW¼ of SW¼																						
14	State of Minnesota		SE¼ of SW¼																						
15																									
16	State of Minnesota		NE¼ of SE¼																						
17	State of Minnesota		NW¼ of SE¼																						
18	State of Minnesota		SW¼ of SE¼																						
19	State of Minnesota		SE¼ of SE¼																						
20																									
							80						180			180		60					60		

	Sold for Taxes	Valuations by School Districts as Equalized by Department of Taxation: District No. ..... Rate ..... Mills	Dollars	District No. 114 Rate 18 Mills	Dollars	District No. ..... Rate ..... Mills	Dollars	District No. ..... Rate ..... Mills	Dollars	District No. ..... Rate ..... Mills	Dollars	Tax including State Homestead ..... Mills	$ cts.	State Tax on Non-Homestead 65 ..... Mills	$ cts.	Special Taxes	$ cts.	Total Taxes	$ cts.	Paid	When Paid: Month	Day	Year	Number of Receipt	March Settlement 1959	$ cts.	June Settlement 1959	$ cts.	Penalty	$ cts.	November Settlement 1959	$ cts.	Penalty	$ cts.	Collections to First Monday in January 1960	$ cts.	Penalty	$ cts.	Delinquent on First Monday in January 1960	$ cts.	Total Delinquent Tax and Penalty	$ cts.	Remarks
1																																												
2																																												
3																																												
4																																												
5																																												
6																																												
7			30									472	20					472		PAID IN FULL	APR 1	1959	7135			6 92															9787
8			30									472	20					472		PAID IN FULL	APR 1	1959				6 92															"
9																																												
10																																												
11																																												
12																																												
13																																												
14																																												
15																																												
16																																												
17																																												
18																																												
19																																												
20																																												
			60									1344	40					1384								1384																	

Camp Blanche
Hime Camp
Ponto Point
Remmes Beach
Pine of Best Shore
Ada Pine Beach

Assessment Roll and Tax List of Real Property in the Town of Ponto Lake, Cass County, Minnesota, for Taxes for the Year 1958.

Form 5CD

* Indicate Type of Property: R-Residential, C-Commercial, I-Industrial, U-Utility, F-Farm, L-Lakeshore, T-Timber, M-Mineral

	In Whose Name Assessed	To Whom Transferred	Description of Property: Subdivision	Sec. Lot	Town. Lot Block	Rng.	Number of Acres of Land: Acres	100ths	No. School District	Indicate Homestead Tax or No	Indicate Agricultural Tax or No	Indicate Type of Property	True and Full Valuations: Land Exclusive of Structures and Improvements	Buildings and Other Structures	Machinery Permanently Attached to Real Estate	Total True and Full Value	Assessed Valuations: Rural: Homestead Up to $4,000 20%	Rural: Over $4,000 and Non-Homestead 33⅓%	All Other: Timber Land Class 3c 20%	All Other: Homestead Up to $4,000 25%	All Other: Over $4,000 and Non-Homestead 40%	All Other: Machinery Permanently Attached to Real Estate 33⅓%	Total Assessed Value	Total Assessed Value as Revalued by the Board of Review	Final Equalized Value
													Dollars	Dollars	Dollars	Dollars	Dollars	Dollars	Dollars	Dollars	Dollars	Dollars	Dollars	Dollars	Dollars
1	Albert V. Smith		NE¼ of NE¼	26	139	29	40		114	no	yr	T	108			108		36					36		
2	" "		NW¼ of NE¼				40			no	"	"	42			42		14					14		
3	" "		SW¼ of NE¼				40			no	"	"	51			51		17					17		
4	" "		SE¼ of NE¼				40			no	"	F	72			72		24					24		
5																									
6	Ernest & Bernice Rutzebeck (Contract)		NE¼ of NW¼				40			no	yr	T	150			150		50					50		
7	~~State of Minnesota~~ " "		NW¼ of NW¼				40			no	yr	T	150			150		50					50		
8	~~State of Minnesota~~ " " "		SW¼ of NW¼				40			no	yr	T	150			150		50					50		
9	~~State of Minnesota~~		SE¼ of NW¼				~~40~~																		
10																									
11	~~State of Minnesota~~		NE¼ of SW¼																						
12	~~State of Minnesota~~		NW¼ of SW¼																						
13	~~State of Minnesota~~		SW¼ of SW¼																						
14	~~State of Minnesota~~		SE¼ of SW¼																						
15																									
16	~~State of Minnesota~~		NE¼ of SE¼																						
17	~~State of Minnesota~~		NW¼ of SE¼																						
18	~~State of Minnesota~~		SW¼ of SE¼																						
19	~~State of Minnesota~~		SE¼ of SE¼																						
20																									
							320	00					123			123		241					241		

Valuations by School Districts as Equalized by Department of Taxation: District No. ..... Rate ..... Mills; District No. 115 Rate 25 Mills; District No. ..... Rate ..... Mills; District No. ..... Rate ..... Mills; District No. ..... Rate ..... Mills; District No. ..... Rate ..... Mills

	Sold for Taxes	Tax including State Homestead ..... Mills	State Tax on Non-Homestead 6.5 ..... Mills	Special Taxes	Total Taxes	Paid	When Paid: Month Day Year	Number of Receipt	March Settlement 1959	June Settlement 1959	Penalty	November Settlement 1959	Penalty	Collections to First Monday in January 1960	Penalty	Delinquent to First Monday in January 1960	Total Delinquent Tax and Penalty	Remarks
		Dollars	$ cts.	$ cts.	$ cts.				$ cts.	$ cts.	$ cts.	$ cts.	$ cts.	$ cts.	$ cts.	$ cts.	$ cts.	
1		808	24		832	PAID IN FULL	JUL 29 1959	15757										
2		314	10		324	PAID IN FULL	JUL 29 1959					2107	80					
3		382	12		394	PAID IN FULL	JUL 29 1959											
4		538	16		554	PAID IN FULL	JUL 29 1959											
5																		
6		1120	32		1152											1152	1267	
7		1120	32		1152											1152	1267	
8		1120	32		1152											1152	1267	
9																		
10																		
11																		
12																		
13																		
14																		
15																		
16																		
17																		
18																		
19																		
20																		
		5402	158		5560							2107				3456		

Camp Blatchford | Little Otter | Ponto Point | Resources Beach | Place of Best Shore | Ada Pine Beach

Assessment Roll and Tax List of Real Property in the Town of Portsl Lake, Cass County, Minnesota, for Taxes for the Year 1958.

Form 503 [illegible]

* Indicate Type of Property: R-Residential, C-Commercial, I-Industrial, U-Utility, F-Farm, L-Lakeshore, T-Timber, M-Mineral

	In Whose Name Assessed	To Whom Transferred	Description of Property: Subdivision	Sec. or Lot	Town or Block	Rng.	Number of Acres of Land: Acres	Bldg.	No. School District	Indicate Homestead Tax or No	Indicate Agricultural Tax or No	Indicate Type of Property	True and Full Valuations: Land Exclusive of Structures and Improvements	Buildings and Other Structures	Machinery Permanently Attached to Real Estate	Total True and Full Value	Assessed Valuations: Rural: Homestead Up to $4,000 20%	Rural: Over $4,000 and Non-Homestead 33⅓%	All Other: Timber Land Class 3a 20%	All Other: Homestead Up to $4,000 25%	All Other: Over $4,000 and Non-Homestead 40%	All Other: Machinery Attached to Real Estate 33⅓%	Total Assessed Value	Total Assessed Value as Equalized by the Board of Review	Final Equalized Value
							Acres	Bldg.					Dollars	Dollars	Dollars	Dollars	Dollars	Dollars	Dollars	Dollars	Dollars	Dollars	Dollars	Dollars	Dollars
	State of Minnesota																								
	State of Minnesota																								
	State of Minnesota																								
	State of Minnesota																								
1			NE¼ of NE¼	27	139	24			#114																
2			~~NW¼ of NE¼~~ Lot 1																						
3			SW¼ of NE¼																						
4			SE¼ of NE¼																						
5	Henry J + Irene E Hines		Approx 3 acres of lot 1 of Lot 2							yes	yes	T	60			60	12						12		
6	Jerry H Wilke		~~[illegible] Lot 3 less 4 lots~~				20			no	yes	T	150			150		50					50		
	H + Lydia L Colatch		Lot 1 of Lot 3 lying N of S Fork Pt. Leaving the [illegible] except for Settlement roads and in [illegible]				29.30			no	no	L	198			198		66					66		
8			Unplatted Part of Lot 3 lying N of S Fork Pt. and adjacent to West Lake Road							yes	yes	T	40			40	8						8		
9			SE¼ of NW¼																						
10	Mathew J + Alvera A Bondek		Unplatted Part of Lot 3 lying [illegible]				1			yes	"	"	10			10	2						2		
11			NE¼ of SW¼																						
12			NW¼ of SW¼																						
13	W. D + Mary Ann Henselin		SW¼ of SW¼				40			yes	"	"	220			220	44						44		
14	" "		SE¼ of SW¼				40			yes	"	"	160			160	32						32		
15																									
16			NE¼ of SE¼																						
17			NW¼ of SE¼																						
18			SW¼ of SE¼																						
19			SE¼ of SE¼																						
20																									
							430.30						838			838	98	116					214		

Equalizations by School Districts as Equalized by Department of Taxation

Sold for Taxes	District No. ..... Rate ..... Mills	Dollars	District No. 114 Rate 41.5 Mills	Dollars	District No. ..... Rate ..... Mills	Dollars	District No. 114 Rate 41.5 Mills	Dollars	District No. ..... Rate ..... Mills	Dollars	District No. ..... Rate ..... Mills	Dollars	Tax including State Homestead ..... Mills $ cts.	State Tax on Non-Homestead 6.5 ..... Mills $ cts.	Special Taxes $ cts.	Total Taxes $ cts.
1																
2																
3																
4																
5			H 12										270			270
6			50										1120	32		1152
7							66						1644	44		1688
8			H 8										180			180
9																
10			H 2										44			44
11																
12																
13			H 44										986			986
14			H 32										718			718
15																
16																
17																
18																
19																
20																
			H 98				H 94						9 3318			
			50				66	114					no 1644	76		5038
			148				66	214					4962			

	Paid	When Paid: Month	Day	Year	Number of Receipt	March Settlement 1959 $ cts.	June Settlement 1959 $ cts.	Penalty $ cts.	November Settlement 1959 $ cts.	Penalty $ cts.	Collections to Five Monday in January 1960 $ cts.	Penalty $ cts.	Delinquent on Five Monday in January 1960 $ cts.	Total Delinquent Tax and Penalty $ cts.	Remarks
1															
2															
3															
4															
5	PAID IN FULL	MAY	2	2 1959	10093		2 70								9340
	2nd HALF PAID	NOV	3 1	1959	19100										Tr Bd Dd # 31505
6	1st HALF PAID	MAY	1 1	1959	9976		5 76				5 76				Tr Bd Dd # 31505 10464 9307
7	PAID IN FULL	APR	1 3	1959	5188		16 88								9308
	2nd HALF PAID	MAY	2 5	1959	10284		9 00								
	1st Half Paid	MAY	2 5	1959	10044		9 00								9306
8															
9															
10	PAID IN FULL	APR	1 0	1959	7180		4 40								9310
11															
12															
13	PAID IN FULL	APR	1 7	1959	5391		19 04								9353
14	PAID IN FULL	APR	1 7	1959											"
15															
16															
17															
18															
19															
20															
							44 62				5 76				

Twp Blanche | Kimo Creek | Porto Point | Tamarac Beach | Plat of Best Shore | Ada Pine Beach

Assessment Roll and Tax List of Real Property in the Town of Pente Lake, Cass County, Minnesota, for Taxes for the Year 1958.

Form 5CD

* Indicate Type of Property: R-Residential, C-Commercial, I-Industrial, U-Utility, F-Farm, L-Lakeshore, T-Timber, M-Mineral

	IN WHOSE NAME ASSESSED	TO WHOM TRANSFERRED	DESCRIPTION OF PROPERTY: SUBDIVISION	Sec. or Lot	Town or Block	Rng.	Number of Acres of Land: Acres	Hills	No. School District	Indicate Homestead Yes or No	Indicate Agricultural Wood or Mineral	Indicate Type of Property	TRUE AND FULL VALUATIONS: LAND Exclusive of Structures and Improvements	BUILDINGS and Other Structures	MACHINERY Permanently Attached to Real Estate	TOTAL True and Full Value	ASSESSED VALUATIONS: RURAL: Homestead Up to $4,000 20%	Over $4,000 and Non-Homestead 33⅓%	ALL OTHER: Homestead Up to $4,000 25%	Over $4,000 and Non-Homestead 40%	MACHINERY Permanently Attached to Real Estate 33⅓%	TOTAL ASSESSED VALUE	Total Assessed Value as Equalized by the Board of Review	FINAL EQUALIZED VALUE
													Dollars	Dollars	Dollars	Dollars	Dollars	Dollars	Dollars	Dollars	Dollars	Dollars	Dollars	Dollars
1	Mathur J. & Alvera A. Bandel		NE¼ of NE¼ N.90' of Lot 3	28	139	29	1.50		114	no	Yes	L	160	377 / 240	439 / 264	863 / 777	85 / 80	146 / 133				231 / 213		
2			NW¼ of NE¼																					
3			SW¼ of NE¼																					
4	Herbert & Loretta Hoppe		S½ of N 660' of N 1337.4' of Lot 3				6				yes	R	150	539 / 490		689 / 640	138 / 128					138 / 128		
5	Donald D. & Verna A. Wright		N½ of N 660' of N 1337.4' of Lot 3				6				no	" L	150	386 / 351		536 / 501		178 / 167				178 / 167		
6			NE¼ of NW¼																					
7			NW¼ of NW¼																					
8	Olin J. Lichty		SW¼ of NW¼ Part of N 330' of Lot 2								no	res L	50	275 / 250		325 / 300		108 / 100				108 / 100		
9	Frances Fannice & Raymond Francis Corcoran		SE¼ of NW¼ Part of N 330' of Lot 2 (A.10.7 of Lot 2)								no	" "	52	220 / 200		272 / 252		91 / 84				91 / 84		
10	Donald D. & Verna A. Wright		S 125' of N 374' of S 1512.6' of Lots								no	no L	48			48		16				16		
11	Vida Meldred Brown		NE¼ of SW¼ N 330' of Lot 2 less gold & Thies N.152'					3			no	" "	50	133 / 121		183 / 171		61 / 57				61 / 57		
12	Arthur A. & Lillian Faye Strage		NW¼ of SW¼ Gov. of Govt. Lot 2								no	" "	40	134 / 122		174 / 162		58 / 54				58 / 54		
13	Fred & Lenore M. Lobergh		SW¼ of SW¼ Lot 2 less 10A								no	no L	300	541 / 492		841 / 792		280 / 264				280 / 264		
14	Velma Strayer		SE¼ of SW¼																					
15	" "		S 101.74' of E 214.5' of Govt. Lot 2								no	no L	50	275 / 250		325 / 300		108 / 100				108 / 100		
16	Harry E. LaFreny		NE¼ of SW¼ N 101.74' of S 203.49' of E 214.5' of Govt. Lot 2								no	.	50	209 / 190		259 / 240		86 / 80				86 / 80		
17	Gilbert John Swanson & Louise Marie Swanson		NW¼ of SW¼ 1.0A. of Lot 2				1				no	no L	50	126 / 115		176 / 165		59 / 55				59 / 55		
18	Forrest Metzroth		SW¼ of SW¼ S 330' of Lot 3				13.16				no	no L	252			252		84				84		
19	Daniel M. & Angeline M. Doolittle		SE¼ of SE¼ S 660' of W 660' of Lot 3				1.34				no / yes	res C	90	1040 / 290	974 / 319	1323 / 1210	80 / 74	308 / 280				388 / 354		
20	" " "		N 252.9' of S 1012.6' of Lot 3				8				yes	no L	130			130	26					26		
													1612.2	4350		5962	308	1474				1782		
														4774		6396	324	1583				1912		

	SOLD FOR TAXES	VALUATIONS BY SCHOOL DISTRICTS AS EQUALIZED BY DEPARTMENT OF TAXATION: District No. ..... Rate ..... Mills	District No. 14 Rate ..... Mills	District No. ..... Rate ..... Mills	District No. ..... Rate ..... Mills	District No. ..... Rate ..... Mills	District No. ..... Rate ..... Mills	Tax including State Homestead ..... Mills	State Tax on Non-Homestead 6.55 ..... Mills	SPECIAL TAXES	TOTAL TAXES		PAID	WHEN PAID: Month	Day	Year	Number of Receipt	March Settlement 1959	June Settlement 1959	Penalty	November Settlement 1959	Penalty	Collections to First Monday in January 1960	Penalty	Delinquent on First Monday in January 1960	Penalty	Total Delinquent Tax and Penalty	REMARKS
		Dollars	Dollars	Dollars	Dollars	Dollars	Dollars	$ cts.	$ cts.	$ cts.	$ cts.							$ cts.	$ cts.	$ cts.	$ cts.	$ cts.	$ cts.	$ cts.	$ cts.	$ cts.	$ cts.	
1					H 85 / 146			57.56	96		58.52	1	PAID IN FULL	APR	10	1959	7130		58.52									9316
2												2																
3												3																
4					H 138			34.38			34.38	4	PAID IN FULL	APR	10	1959	5852		34.38									9801
5					178			44.36	1.16		45.52	5	PAID IN FULL	MAY	13	1959	8758		45.52									9776
6												6																
7												7																
8					108			26.92	70		27.62	8	PAID IN FULL	MAY	15	1959	8906		27.62									9800
9					91			22.68	60		23.28	9	PAID IN FULL	APR	11	1959	5137		23.28									9777
10					16			3.98	10		4.08	10	PAID IN FULL	MAY	2	1959	5909		4.08									9312
11					61			15.20	40		15.60	11	PAID IN FULL	JAN	12	1959	1223	15.60										
12					58			14.46	38		14.84	12	PAID IN FULL	APR	16	1959	5330		14.84									9775
13					280			69.78	182		71.60	13	2nd HALF PAID 1st HALF PAID	OCT MAY	26 29	1958 1959	13141 13371		35.80		35.80							9798
14												14																
15					108			26.92	70		27.62	15	PAID IN FULL	JUN	19	1959	18581				27.62							12172
16					86			21.42	56		21.98	16	PAID IN FULL	MAY	29	1959	13387		21.98									9311
17					59			14.70	38		15.08	17	PAID IN FULL	MAY	7	1959	7310		15.08									9799
18					84			20.94	54		21.48	18	PAID IN FULL	MAY	21	1959	9146		21.48									9823
19					H 80 / 308			96.68	200		98.68	19	PAID IN FULL	MAY	4	1959	13543		98.68									9251
20					H 26 / H 2011 / 1992 / 19112			6.48			6.48	20	PAID IN FULL	MAY	4	1959			6.48									"
								47646	1.30		48.76							15.60	487.74		63.42							

Assessment Roll and Tax List of Real Property in the Town of Pentz Lake, Cass County, Minnesota, for Taxes for the Year 1958.

Form 5(D) WILLIS-DAYTON COMPANY, MINNEAPOLIS

* Indicate Type of Property: R-Residential, C-Commercial, I-Industrial, U-Utility, F-Farm, L-Lakeshore, T-Timber, M-Mineral

	IN WHOSE NAME ASSESSED	TO WHOM TRANSFERRED		DESCRIPTION OF PROPERTY: SUBDIVISION	Sec. or Lot	Town or Block	Rng.	Number of Acres of Land: Acres	100ths	Sch. School District	Indicate Homestead Tax as No	Indicate Agricultural Tax as No	Indicate Type of Property	TRUE AND FULL VALUATIONS: LAND Exclusive of Structures and Improvements	BUILDINGS and Other Structures	MACHINERY Permanently Attached to Real Estate	TOTAL Free and Full Value	ASSESSED VALUATIONS: RURAL: Homestead Up to $4,000 20%	RURAL: Over $4,000 and Non-Homestead 33⅓%	ALL OTHER: Timber Land Class 3c 20%	ALL OTHER: Homestead Up to $4,000 25%	ALL OTHER: Over $4,000 Homestead 40%	ALL OTHER: MACHINERY Permanently Attached to Real Estate 33⅓%	TOTAL ASSESSED VALUE	Total Assessed Value as Equalized by the Board of Review	FINAL EQUALIZED VALUE
														Dollars	Dollars	Dollars	Dollars	Dollars	Dollars	Dollars	Dollars	Dollars	Dollars	Dollars	Dollars	Dollars
	Mabel Middleton		1	~~NE¼ of NE¼~~ Lot 1	29	139	29	3945		114	no	yr	T	282			282		94					94		
	State of Minnesota		2	NW¼ of NE¼																						
	State of Minnesota		3	SW¼ of NE¼																						
	Mabel Middleton		4	SE¼ of NE¼ Lot 2				3440			no	so	LS	252			252		84					84		
	Norman & Marie Struckow		5	That part of L 2 lying of SE¼ E of L & R. #84							yr	yr	F	110	137 (Land and Improvements)		147 130	29 26						29 26		
	State of Minnesota		6	NE¼ of NW¼																						
	Oscar & Tida M. Hanson		7	NW¼ of NW¼				40		4-H	no	yr	T	130			130	26						26		
	" " "		8	SW¼ of NW¼				40			yr	"	"	130			130	26						26		
	State of Minnesota		9	SE¼ of NW¼																						
	Oscar & Tida M. Hanson		10	N 200' of Lot 4				2			yr	"	"	50	66 60		116 110	23 22						23 22		
	State of Minnesota		11	NE¼ of SW¼																						
	L. L. & Velva E. Marshall		12	NW¼ of SW¼ Lot 4 less N 200'				30 20			no	yr	T	182	44 40		226 222		75 74					75 74		
	Emil O. & Alice M. Henke		13	SW¼ of SW¼ } Lot 5				46 75			no yr	no	e	300	285 310 700 448		1050 748	148 140	103 74					251 214		
			14	SE¼ of SW¼ } Lot 5																						
			15																							
	Mabel Middleton		16	NE¼ of SE¼ Lot 3				3910			no	yr	T	282			282		94					94		
	Morris Struckow		17	NW¼ of SE¼ } Lying S. of St. Hwy #84				80							Mineral included with farm (3c)											
			18	SW¼ of SE¼ } Lying S. of St. Hwy #84																						
	Norman & Marie Struckow		19	SE¼ of SE¼				40			yr	yr	T	85			85	17						17		
	Norman & Marie Struckow		20	That part of L 1 lying S. of St. Hwy #84							yr	yr	F	590	220 200		810 590	162 118						162 118		
								312 70						2093	1102 1212		3195 3305	395 370	440 450					835 820		

Cass County, Minnesota, for Taxes for the Year 1958.

	SOLD FOR TAXES	VALUATIONS BY SCHOOL DISTRICTS AS EQUALIZED BY DEPARTMENT OF TAXATION: District No. 114 Rate ..... Mills	District No. 13 Rate 22 Mills	District No. ..... Rate ..... Mills	District No. 114 Rate 22 Mills	District No. ..... Rate ..... Mills	District No. ..... Rate ..... Mills	Tax including State Homestead	State Tax on Non-Homestead 6.5 Mills	SPECIAL TAXES	TOTAL TAXES	PAID	WHEN PAID: Month Day Year	Number of Receipt	March Settlement 1959	June Settlement 1959	Penalty	November Settlement 1959	Penalty	Collections to First Monday in January 1960	Penalty	Delinquent on First Monday in January 1960	Total Delinquent Tax and Penalty	REMARKS
		Dollars	Dollars	Dollars	Dollars	Dollars	Dollars	$ cts.	$ cts.	$ cts.	$ cts.				$ cts.	$ cts.	$ cts.	$ cts.	$ cts.	$ cts.	$ cts.	$ cts.	$ cts.	
1			94					2108	62		21 70	1 PAID IN FULL	APR 1 3 1959	5179		21 70								9805
2												2												
3												3												
4				84				2094	54		21 48	4 PAID IN FULL	APR 1 3 1959	5179		21 48								9805
5		H 29						650			6 50	5 PAID IN FULL	APR 2 1 1959	5517		6 50								9802
6												6												
7		H 26						582			5 82	7 PAID IN FULL	APR 2 2 1959	5545		5 82								9804
8		H 26						582			5 82	8 PAID IN FULL	APR 2 2 1959			5 82								"
9												9												
10		H 23						516			5 16	10 PAID IN FULL	APR 2 2 1959	5545		5 16								9804
11												11												
12			75					1682	48		1730	12 PAID IN FULL	MAY 1 5 1959	8410		17 30							5598	
13				H 148 103				6254	68		6322	13 PAID IN FULL	MAY 2 1 1959	8819		63 22								9803
14												14												
15												15												
16			94					2108	62		21 70	16 PAID IN FULL	APR 1 3 1959	5179		21 70								9805
17												17												
18												18												
19		H 17						382			3 82	19 PAID IN FULL	APR 2 1 1959	5517		3 82								9802
20		H 122						2734			27 34	20 PAID IN FULL	APR 2 1 1959	5517		27 34								"
				H 148				2103 44																
				103				83 48	294		19986					19986								
								19692																

Comp Blanche | Kime Cleo | Pentz Point | Resource Beach | Place of Rest Shore | Ada Pine Beach | Sunderman Lot Area

Assessment Roll and Tax List of Real Property in the Town of Pinto Lake, Cass County, Minnesota, for Taxes for the Year 1958.

Form 5CD (Revised Form 5BD) (Revised 1955)

* Indicate Type of Property: R-Residential, C-Commercial, I-Industrial, U-Utility, F-Farm, L-Lakeshore, T-Timber, M-Mineral

	IN WHOSE NAME ASSESSED	TO WHOM TRANSFERRED		DESCRIPTION OF PROPERTY: SUBDIVISION	Sec. or Lot	Town or Block	Rng.	Number of Acres of Land: Acres	Hdth	No. School District	Indicate Homestead Tax or No	Indicate Agricultural Tax or No	Indicate Type Property	TRUE AND FULL VALUATIONS: LAND Exclusive of Structures and Improvements	BUILDINGS and Other Structures	MACHINERY Permanently Attached to Real Estate	TOTAL True and Full Value	ASSESSED VALUATIONS: RURAL: Homestead Up to $4,000 20%	Over $4,000 and Non-Homestead 33⅓%	ALL OTHER: Timber Land Class 3a 20%	Homestead Up to $4,000 25%	Over $4,000 and Non-Homestead 40%	MACHINERY Permanently Attached to Real Estate 33⅓%	TOTAL ASSESSED VALUE	Total Assessed Value as Equalized by the Board of Review	FINAL EQUALIZED VALUE
														Dollars	Dollars	Dollars	Dollars	Dollars	Dollars	Dollars	Dollars	Dollars	Dollars	Dollars	Dollars	Dollars
1	John P. + Bertha Pigott			NE¼ of NE¼	30	134	24	40	#114	yes	yes	F		300			300	60						60		
2	" "			NW¼ of NE¼				40			yes	"	"	240	176		416	83						83		
3	Ralph H. + Isabella Snider			S½ of NE¼ N½ of SE¼ of Lot 5				10			no	"	T	66			66		22					22		
4	Gregory M. + Elizabeth Thomas Lakefield			SE¼ of NE¼ Lot 6 less 3 acres				35½			no	no	L	300	294		594		198					198		
	Gregory M. + Elizabeth Thomas Lakefield (Page 2)														267		567		189					189		
5	Claudius J. + Quentin C. Atkinson			E 30 rods of Lot 6				56			no	yes	T	110	275		385		128					128		
															250		360		120					120		
6	Gordon C. + Velma E. Marshall			NE¼ of NW¼				40			no	no	"	200	84		284		95					95		
															76		276		92					92		
7	" " "			NW¼ of NW¼ Lot 1				50.58			no	yes	"	180			180		60					60		
8	" " "			SW¼ of NW¼ Lot 2				50.58			no	"	"	180			180		60					60		
9	" " "			SE¼ of NW¼ Lot 4				35.45			no	"	"	187	55		242		81					81		
															50		237		79					79		
10	Esther H. + Hiriam Eller			W½ of Lot 5 less 4.5 acres				12.50			no	yes	"	150	156	154	460	61	154					215		
															160		347	58	116					174		
11	Russ L. Bahler + A. Earle Warner			NE¼ of SW¼ Lot 3				55.80			no	no	L	495	350		845		275					275		
															300		795		265					265		
12				NW¼ of SW¼																						
13	James L. + Mabel L. Lusadas			SW¼ of SW¼ Lot 10				42.65			no	no	L	300	139		439		146					146		
															126		426		142					142		
14				SE¼ of SW¼																						
15	Robert H. + Irene Sandgren Lane			Lot 9				20.25			no	"	C	260	288		548		184					184		
															262		522		174					174		
16				NE¼ of SE¼																						
17				NW¼ of SE¼																						
18	Hattie M. Hogan			SW¼ of SE¼ Lot 8				20.80			no	yes	T	192			192		64					64		
19	" "			SE¼ of SE¼ Lot 7				29.40			no	"	h	290	192		482		161					161		
															175		465		155					155		
20																										
				(See 30 Continued on page 38)										3450	1859		5309	198	1439					1637		
															2043		5443	204	1441					1645		

VALUATIONS BY SCHOOL DISTRICTS AS EQUALIZED BY DEPARTMENT OF TAXATION

District No. ..... Rate ..... Mills	District No. 114 Rate 22.5 Mills	District No. ..... Rate ..... Mills	District No. 114 Rate 22.5 Mills	District No. ..... Rate ..... Mills	District No. ..... Rate ..... Mills
Dollars	Dollars	Dollars	Dollars	Dollars	Dollars

	SOLD FOR TAXES	VALUATIONS BY SCHOOL DISTRICTS AS EQUALIZED BY DEPARTMENT OF TAXATION: District No. ..... Rate ..... Mills	District No. 114 Rate 22.5 Mills	District No. ..... Rate ..... Mills	District No. 114 Rate 22.5 Mills	District No. ..... Rate ..... Mills	District No. ..... Rate ..... Mills	Tax including State Homestead	State Tax on Non-Homestead	SPECIAL TAXES	TOTAL TAXES	PAID	WHEN PAID: Month Day Year	Number of Receipt	March Settlement 1959	June Settlement 1959	Penalty	November Settlement 1959	Penalty	Collections to First Monday in January 1960	Penalty	Delinquent on First Monday in January 1960	Total Delinquent Tax and Penalty	REMARKS
		Dollars	Dollars	Dollars	Dollars	Dollars	Dollars	$ cts.	$ cts.	$ cts.	$ cts.				$ cts.	$ cts.	$ cts.	$ cts.	$ cts.	$ cts.	$ cts.	$ cts.	$ cts.	
1		H 60						1346	130		1476	PAID IN FULL	MAY 29 1959	13397		1476								7807
2		H 83						1860			1860	PAID IN FULL	MAY 29 1959			1860								"
3		22						494	14		508	PAID IN FULL	APR 2 1959	6768		508								7361
4				198				4934	130		5064	PAID IN FULL	MAY 29 1959	13425		5064								7380
5		128						2870	84		2954	PAID IN FULL	MAY 29 1959	13376		2954								7806
6		95						2130	62		2192	PAID IN FULL	MAY 15 1959											
7		60						1346	40		1386	PAID IN FULL	MAY 15 1959			6932								
8		60						1346	40		1386	PAID IN FULL	MAY 15 1959	8910										
9		81						1816	52		1868	PAID IN FULL	MAY 29 1959											
10				N 61				1994	12		2006	Balance Paid Part Paid Paid Paid	PAID NOV 2 1959 MAY 29 1959 MAY 29 1959 OCT 30 1959	17389 13396 15850		878		250 878					7810
11				275				6852	180		7032	1st HALF PAID	MAY 29 1959	13397		3516		3516						7795
12																								
13				146				3638	96		3734	PAID IN FULL	MAY 7 1959	7307		3734								7811
14																								
15				182				4536	118		4654	PAID IN FULL	MAY 29 1959	13370		4654								7808
16																								
17																								
18		64						1424	42		1476	PAID IN FULL	MAY 22 1959	14209		1476								7813
19		161						3610	104		3714	PAID IN FULL	MAY 22 1959			3714								"
20																								
		1640	61					Q 18252																
		672	230	147				M 2719 54	1104		41310					36666		4644						
		8116	291	1695				40206																

Camp Blanche | Kline Camp | Pinto Lake | Sunshine Beach | Plat of Best Shore | Ada Pine Beach | Sandersons 1st Addn

Assessment Roll and Tax List of Real Property in the Town of Ponto Lake, Cass County, Minnesota, for Taxes for the Year 1958.

Form 5CD

* Indicate Type of Property: R-Residential, C-Commercial, I-Industrial, U-Utility, F-Farm, L-Lakeshore, T-Timber, M-Mineral

	In Whose Name Assessed	To Whom Transferred	Description of Property: Subdivision	Sec. or Lot	Town or Block	Rng.	Number of Acres of Land: Acres	Tenths	No. School District	Indicate Homestead Yes or No	Indicate Agricultural Yes or No	Indicate Type Property*	True and Full Valuations: Land Exclusive of Structures and Improvements	Buildings and Other Structures	Machinery Permanently Attached to Real Estate	Total True and Full Value	Assessed Valuations: Rural: Homestead Up to $4,000 20%	Rural: Over $4,000 and Non-Homestead 33⅓%	All Other: Timber Land Class 3c 20%	All Other: Homestead Up to $4,000 25%	All Other: Over $4,000 and Non-Homestead 40%	All Other: Machinery Permanently Attached to Real Estate 33⅓%	Total Assessed Value	Total Assessed Value as Equalized by the Board of Review	Final Equalized Value	Remarks
							Acres	10ths					Dollars	Dollars	Dollars	Dollars	Dollars	Dollars	Dollars	Dollars	Dollars	Dollars	Dollars	Dollars	Dollars	
	Norman H. & Lulu M. Gallies		NE¼ of NW¼ Blk of Lots	30	139	29	9.43		114	no	yes	T	90			90		30					30			7807
	Ralph H. & Isabelle Snider		NW¼ of NE¼ Lots of Blk of Lots				1.75			no	no	L	30			30		10					10			7361
	Goodwin & Olive F. Marshall		SW¼ of NE¼ Block of Lots				4.			no	yes	T	27			27		9					9			5548
	" " "		SE¼ of NE¼ Blks of Lots																							
			5																							
			6 NE¼ of NW¼																							
			7 NW¼ of NW¼																							
			8 SW¼ of NW¼																							
			9 SE¼ of NW¼																							
			10																							
			11 NE¼ of SW¼																							
			12 NW¼ of SW¼																							
			13 SW¼ of SW¼																							
			14 SE¼ of SW¼																							
			15																							
			16 NE¼ of SE¼																							
			17 NW¼ of SE¼																							
			18 SW¼ of SE¼																							
			19 SE¼ of SE¼																							
			20																							
							15.18						147			147		49					49			

	Sold for Taxes	Valuations by School Districts as Equalized by Department of Taxation: District No. 114 Rate 22 Mills	District No. 114 Rate 13 Mills	District No. 114 Rate 13 Mills	District No. 114 Rate 13 Mills	District No. ..... Rate ..... Mills	District No. ..... Rate ..... Mills	Tax including State Homestead ..... Mills	State Tax on Non-Homestead 5 mills ..... Mills	Special Taxes	Total Taxes	Paid	When Paid: Month	Day	Year	Number of Receipt	March Settlement 1959	June Settlement 1959	Penalty	November Settlement 1959	Penalty	Collections to First Monday in January 1960	Penalty	Delinquent to First Monday in January 1960	Total Delinquent Tax and Penalty	Remarks
		Dollars	Dollars	Dollars	Dollars	Dollars	Dollars	$ cts.	$ cts.	$ cts.	$ cts.						$ cts.	$ cts.	$ cts.	$ cts.	$ cts.	$ cts.	$ cts.	$ cts.	$ cts.	
1			30					6.72	.20		6.92	1 PAID IN FULL	APR	1	1959	5735		6.92								7807
2					10			2.50	.06		2.56	2 PAID IN FULL	APR	2	1959	6763		2.56								7361
3			9					2.02	.06		2.08	3 PAID IN FULL	MAY	15	1959	8910		2.08								5548
4												4														
5												5														
6												6														
7												7														
8												8														
9												9														
10												10														
11												11														
12												12														
13												13														
14												14														
15												15														
16												16														
17												17														
18												18														
19												19														
20												20														
			39		10			8.74	.32		11.56							11.56								
			49					2.50																		
								11.24																		

Cheap Blanche | Kitine Chap | Ponto Point | Sunderman Int. Acres | Sunrise Beach | Plat of Best Shore | Ada Pine Beach

Assessment Roll and Tax List of Real Property in the Town of Pontoon Lake, Cass County, Minnesota, for Taxes for the Year 1958.

Form 5CD WILLIS-DAYTON COMPANY, MINNEAPOLIS

* Indicate Type of Property: R-Residential, C-Commercial, I-Industrial, U-Utility, F-Farm, L-Lakeshore, T-Timber, M-Mineral

	Name in which assessed	To whom transferred	Subdivision	Sec. or Lot	Town or Block	Rng.	Number of Acres of Land (Acres)	(100ths)	No. School District	Indicate Improved Land	Indicate Platted Land	Indicate Type of Property	Land Exclusive of Buildings and Improvements	Buildings and Other Structures	Machinery Permanently Attached to Real Estate	Total True and Full Value	Rural Homestead Up to $4,000 20%	Rural Over $4,000 and Non-Homestead 33⅓%	Rural Timber Land Class 2c 20%	All Other Homestead Up to $4,000 25%	All Other Over $4,000 and Non-Homestead 40%	All Other Machinery Permanently Attached to Real Estate 33⅓%	Total Assessed Value	Total Assessed Value as Equalized by the Board of Review	Final Equalized Value	Sold for Taxes	District No. Rate Mills	District No. Rate Mills	District No. Rate Mills	Tax including State Homestead	State Tax on Non-Homestead 6.52 Mills	Special Taxes	Total Taxes	Paid	When Paid (Month Day Year)	Number of Receipt	March Settlement 1959	June Settlement 1959	Penalty	November Settlement 1959	Penalty	Collections to First Monday in January 1960	Penalty	Delinquent on First Monday in January 1960	Penalty	Total Delinquent Tax and Penalty	Remarks
							Acres	100ths					Dollars	Dollars	Dollars	Dollars	Dollars	Dollars	Dollars	Dollars	Dollars	Dollars	Dollars	Dollars	Dollars	Dollars	Rate Mills	Rate Mills	Rate Mills	$ cts.	$ cts.	$ cts.	$ cts.				$ cts.	$ cts.	$ cts.	$ cts.	$ cts.	$ cts.	$ cts.	$ cts.	$ cts.	$ cts.	
1			NE¼ of NE¼	31	139	29			#14																																						
2			NW¼ of NE¼																																												
3			SW¼ of NE¼																																												
4			SE¼ of NE¼																																												
5																																															
6			NE¼ of NW¼																																												
7	~~J. J. Bodick~~ ~~Helen Mary Bodick~~	~~Frances St + Helen Mc Loughlin~~	NW¼ of NW¼ Lot 1				31	75		no	yes	T	180	1100 102		2800 282		97 94					97 94			97				21	74	64		2238	7	PAID IN FULL	MAY 29 1959	13369	2238								9814
8			SW¼ of NW¼ Lot 2				2	20		no	no	L	201			201		67					67				67				16	70	44		1714	8	PAID IN FULL	JUN 22 1959	18334		17	14	26					9812
9			SE¼ of NW¼																																												
10																																															
11	Paul J. Jr + Loretta M. Bodick		NE¼ of SW¼ Lot 3				26	75		no	"	"	136	155 141		311 297		104 99					104 99				104				25	92	68		2660	11	PAID IN FULL	APR 15 1959	5264	2660								9815
12	Alfred Jr + L. Evelyn Lambke		NW¼ of SW¼ Lot 4				16	75		no yes	"	C	120	180 148 240 144		580 540	77 72	66 60					143 132				104 77 66				35	64	44		3608	12	PAID IN FULL	MAY 19 1959	9929	3608								9213
13			SW¼ of SW¼																																												
14			SE¼ of SW¼																																												
15																																															
16	Lyle + Lillian Mc Names		NE¼ of SE¼ } Lot 6				44	75		no yes	"	C	350	300 330 200 220		900 850	114 110	110 100					224 210				114 110				55	82	72		5654	16	2nd HALF PAID 1st HALF PAID	OCT 26 1959 MAY 29 1959	13143 13421	2827 2827								9314
17			NW¼ of SE¼ }																																												
18	Gladys J. Von Borgersrode		SW¼ of SE¼ Lot 7				37	20		no	"	L	252	135 120		387 372		108 124					108 124				128				31	90	84		3274	18	PAID IN FULL	MAY 13 1959	8957	3274								9813
19	"	"	SE¼ of SE¼				40			no	yes	T	180			180		60					60				60				13	46	40		1386	19	PAID IN FULL	MAY 13 1959		1386								"
20																																															
													1439	1283 1411		2722 2850	182 191	604 632					786 823				191 157 157	4191 475 466	191 632 633	4	35	20 16598 20118	46		20534					15988		4341							

TAXATIONS BY SCHOOL DISTRICTS AS EQUALIZED BY DEPARTMENT OF TAXATION

Camp Blanche — Kime Camp — Pontoon Point — Shoreline Beach — Point of Rest Shore — Ada Pine Beach — Sandbrook Sat Ridge

Assessment Roll and Tax List of Real Property in the Town of Pentor Lake, Cass County, Minnesota, for Taxes for the Year 1958.

Form 5CD MILD-DATE COMPANY, MINNEAPOLIS

* Indicate Type of Property: R-Residential, C-Commercial, I-Industrial, U-Utility, F-Farm, L-Lakeshore, T-Timber, M-Mineral

	In Whose Name Assessed	To Whom Transferred	Description of Property: Subdivision	Sec. or Lot	Town or Block	Rng.	Number of Acres of Land: Acres	100ths	No. School District	Indicate Homestead Tax as No	Indicate Agricultural Tax as No	Indicate Type of Property	True and Full Valuations: Land Exclusive of Structures and Improvements	Buildings and Other Structures	Machinery Permanently Attached to Real Estate	Total True and Full Value	Assessed Valuations: Rural: Homestead Up to $4,000 20%	Rural: Over $4,000 and Non-Homestead 33⅓%	All Other: Timber Land Class 3a 20%	All Other: Homestead 25%	All Other: Over $4,000 and Non-Homestead 40%	All Other: Machinery Permanently Attached to Real Estate 33⅓%	Total Assessed Value	Total Assessed Value as Equalized by the Board of Review	Final Equalized Value
							Acres	100ths					Dollars	Dollars	Dollars	Dollars	Dollars	Dollars	Dollars	Dollars	Dollars	Dollars	Dollars	Dollars	Dollars
1	Fred & Florence M. McDougall	Charles & Bertha Brown	NE¼ of NE¼	32	139	24	40		84	no	yes	T	222			222		74					74		
2	Michael Smith		NW¼ of NE¼				40			no	"	"	63			63		21					21		
3	" "		SW¼ of NE¼				40			no	"	F	105			105		35					35		
4	Red River Lumber Co		SE¼ of NE¼ Lots 2				33 25			yes	"	"	160	110 100		270 260	54 52						54 52		
5																									
6	Michael Smith		NE¼ of NW¼				40			no	"	T	90			90		30					30		
7	Arthur & Juella R. Anderson		NW¼ of NW¼ Lots 1 & 2 acres "Pequot Beach"				21 30			yes	"	"	130	66 60		196 190	39 38						39 38		
8	Michael Smith		SW¼ of NW¼				40			no	"	"	60			60		20					20		
9	Floyd & Violet Smith		SE¼ of NW¼				40			yes	"	F	115			115	23						23		
10																									
11	" " "		NE¼ of SW¼				40			yes	"	"	160	447 425		607 585	176 117						176 117		
12	" " "		NW¼ of SW¼				40			yes	"	"	150			150	30						30		
13	" " "		SW¼ of SW¼				40			yes	"	"	250			250	50						50		
14	" " "		SE¼ of SW¼				40			yes	"	"	340			340	68						68		
15																									
16	State of Minnesota		NE¼ of SE¼ Lot 3																						
17	Floyd Smith		NW¼ of SE¼				40			yes	"	"	70			75	15						15		
18	" "		SW¼ of SE¼				40			yes	"	T	100			100	20						20		
19	State of Minnesota		SE¼ of SE¼ Lot 4 exc. 4 acres S. side of L. Pentor																						
20	Lester Whitted		4 acres of E 20 rds of Lot 4				2			yes	no	R	40	154 140		194 180	39 36						39 36		
							53 65						2069	725 747		2795 2857	449 464	180					629 644		

Valuations by School Districts as Equalized by Department of Taxation

	Sold for Taxes	District No. ..... Rate ..... Dollars	District No. 11 Rate 22 Mills Dollars	District No. ..... Rate ..... Mills Dollars	District No. 11 Rate 22 Mills Dollars	District No. ..... Rate ..... Mills Dollars	District No. ..... Rate ..... Mills Dollars	Tax including State Homestead ..... Mills $ cts.	State Tax on Non-Homestead 6.55 ..... Mills $ cts.	Special Taxes $ cts.	Total Taxes $ cts.	Paid	When Paid: Month Day Year	Number of Receipt	March Settlement 1959 $ cts.	June Settlement 1959 $ cts.	Penalty $ cts.	November Settlement 1959 $ cts.	Penalty $ cts.	Collections to First Monday in January 1960 $ cts.	Penalty $ cts.	Delinquent on First Monday in January 1960 $ cts.	Total Delinquent Tax and Penalty $ cts.	Remarks
1			74					16 58	48		17 06	2nd HALF PAID	OCT 20 1959	13141		8 53		8 53						9778
												1st HALF PAID	MAY 29 1959	13371										
2			21					4 70	14		4 84	PAID IN FULL	APR 9 1959			4 84								9787
3			35					7 84	22		8 06	PAID IN FULL	APR 9 1959	7135		8 06								"
4	SOLD FOR TAXES		H 54					12 10			12 10											12 10		
5																								
6			30					6 72	20		6 92	PAID IN FULL	APR 9 1959	7135		6 92								9787
7			H 39					8 74			8 74	PAID IN FULL	MAY 12 1959	8707		8 74								9315
8			20					4 48	14		4 62	PAID IN FULL	APR 9 1959	7135		4 62								9787
9			H 23					5 16			5 16	2nd HALF PAID 1st HALF PAID	NOV 2 1959 MAY 29 1959	17037 7437		2 58		2 58						9816
10																								
11			H 126					28 24			28 24	2nd HALF PAID 1st HALF PAID	NOV 2 1959 MAY 29 1959	17037 7437		14 12		14 12						9816
12			H 30					6 72			6 72	2nd HALF PAID 1st HALF PAID	NOV 2 1959 MAY 29 1959			3 36		3 36						"
13			H 50					11 20			11 20	2nd HALF PAID 1st HALF PAID	NOV 2 1959 MAY 29 1959			5 60		5 60						"
14			H 68					15 24			15 24	2nd HALF PAID 1st HALF PAID	NOV 2 1959 MAY 29 1959			7 62		7 62						"
15																								
16																								
17	SOLD FOR TAXES		H 15					3 36			3 36											33 00	3 70	
18	SOLD FOR TAXES		H 20					4 48			4 48											4 48	4 93	
19																								
20				H 39				9 72			9 72	PAID IN FULL	FEB 5 1959	1750	9 72									
			H 445	H 39				135 56																
			180					40 23																
			265	39				64 44																
								745 28	118		146 46				9 72	94 49		41 81				19 94		

Chief Blanche — Sunderman 1st Addn — Kitnie Chief — Pentor Point — Shamrock Beach — Park of Bass Shore — Ada Pine Beach

Assessment Roll and Tax List of Real Property in the Town of Ponto Lake, Cass County, Minnesota, for Taxes for the Year 1958.

Form 5C1 (Revised Edition, 1958)

* Indicate Type of Property: R-Residential, C-Commercial, I-Industrial, U-Utility, F-Farm, L-Lakeshore, T-Timber, M-Mineral

	Owner	Description of Property	Subdivision	Sec. or Lot	Town or Block	Rng.	Acres	Hdths	No. School District	Indicate Homestead Yes or No	Indicate Agricultural Yes or No	Indicate Type of Property	Land Exclusive of Structures and Improvements	10 % Buildings and Other Structures	Machinery Permanently Attached to Real Estate	Total True and Full Value	Rural: Homestead Up to $4,000 20%	Rural: Over $4,000 and Non-Homestead 33⅓%	All Other: Timber Land Class 3e 20%	All Other: Homestead Up to $4,000 25%	All Other: Over $4,000 and Non-Homestead 40%	All Other: Machinery Permanently Attached to Real Estate 33⅓%	Total Assessed Value	Total Assessed Value as Equalized by the Board of Review	Final Equalized Value	Remarks
							Acres	Hdths					Dollars	Dollars	Dollars	Dollars	Dollars	Dollars	Dollars	Dollars	Dollars	Dollars	Dollars	Dollars	Dollars	
1	Forrest D. McGrath	NE¼ of NE¼	Lot 1	33	131	49	38		114	no	no	L	380	275 / 250		655 / 630		218 / 210					218 / 210			7823
2		NW¼ of NE¼																								
3	Joyce L. Haugen et al	SW¼ of NE¼	Lot 2 except 500' x 276' in NW corn.				33.63			no	no	C	300	653 / 594		953 / 894		317 / 298					317 / 298			7316
4	" " "	SE¼ of NE¼					40			yes	yes	F	200	300 / 275		500 / 475	100 / 95						100 / 95			"
5	Donald J. Lindquist + Dorwood Dorn	E. 66' of W 500' of Lot 2					91			no	no	L	45	356 / 324		401 / 369		136 / 123					136 / 123			7822
6	A. A. Koehn	NE¼ of NW¼	Lot 3 Sec 33 Twp 134 Rge 29				32.77			no	"	"	150			150		50					50			7824
7	Ernest + Pauline Saltman	NW¼ of NW¼					40			yes	yes	F	150	242 / 220		392 / 370	78 / 74						78 / 74			7830
8	" " "	SW¼ of NW¼	Lot 4				14.10			yes	"	F	70			70	14						14			"
9	H. Laurity Hansen	2 acs. of Lot 3 described as: 1 ac. S + S 1/2 2 acs. along N side of Lot 3					20			no	no	L	85	220 / 200		305 / 285		102 / 95					102 / 95			7821
10																										
11	State of Minnesota	NE¼ of SW¼	Lot 5																							
12		NW¼ of SW¼																								
13	Beatrice E. Wedge	SW¼ of SW¼	Lot 6 Sect 2.33'				29.50			yes	"	"	165	99 / 90		264 / 255	53 / 51						53 / 51			7271
14	Leslie + Esther Shepard	SE¼ of SW¼					40			yes	yes	F	160	165 / 150		325 / 310	65 / 62						65 / 62			7317
15	~~Peter + Pauline Armstrong~~	E. 66 of N 660' of Lot 2					91			yes	"	R	40	198 / 180		238 / 220	48 / 44						48 / 44			7820
16	Leslie + Esther Shepard	NE¼ of SE¼					40			yes	"	F	160			160	32						32			7317
17	" " "	NW¼ of SE¼					40			yes	"	"	160			160	32						32			"
18	" " "	SW¼ of SE¼					40			yes	"	"	250	440 / 400		690 / 650	138 / 130						138 / 130			"
19	" " "	SE¼ of SE¼					40			yes	"	"	260			260	52						52			"
20																										
		(See 33, continued on next page)					1145.35						2515	2483 / 2250		5258 / 5225	586 / 617	776 / 843					1362 / 1425			

	Sold for Taxes	Valuations by School Districts as Equalized by Department of Taxation: District No. ..... Rate ..... Mills	District No. 2 Rate 24.18 Mills	District No. 4 Rate 24.18 Mills	District No. ..... Rate ..... Mills	District No. ..... Rate ..... Mills	District No. ..... Rate ..... Mills	Tax including State Homestead ..... Mills	State Tax on Non-Homestead 6.52 ..... Mills	Special Taxes	Total Taxes	Paid	When Paid	Number of Receipt	March Settlement 1959	June Settlement 1959	Penalty	November Settlement 1959	Penalty	Collections to First Monday in January 1960	Penalty	Delinquent to First Monday in January 1960	Total Delinquent Tax and Penalty	Remarks
		Dollars	Dollars	Dollars	Dollars	Dollars	Dollars	$ cts.	$ cts.	$ cts.	$ cts.		Month Day Year		$ cts.	$ cts.	$ cts.	$ cts.	$ cts.	$ cts.	$ cts.	$ cts.	$ cts.	
1			218					54.32	1.42		55.74	PAID IN FULL	MAY 21 1959	9126		55.74								7823
2																								
3			317					79.00	2.06		81.06	2nd HALF PAID / 1st HALF PAID	SEP 25 1959 / MAY 8 1959	14796		40.53		40.53						7316
4		H 100						22.42			22.42	2nd HALF PAID / 1st HALF PAID	SEP 25 1959 / MAY 8 1959	7403		11.21		11.21						"
5			136					33.38	.88		34.26	PAID IN FULL	MAY 18 1959	7847		34.26								7822
6			50					12.46	.32		12.78	PAID IN FULL	APR 15 1959	5263		12.78								7824
7		H 78						17.48			17.48	PAID IN FULL	APR 16 1959	5328		17.48								7830
8		H 14						3.14			3.14	PAID IN FULL	APR 16 1959			3.14								"
9			102					25.42	.66		26.08	PAID IN FULL	MAY 29 1959	7368		26.08								7821
10																								
11																								
12																								
13			N 53					13.20			13.20	Deceased / PAID IN FULL / Balance Paid	Dec 31 1959 / DEC 2 1959 / NOV 2 1959	19119 / 16174 / 7011	65 / 40					13.25				7271
14		H 65						14.58			14.58	Part Paid	MAY 29 1959	16678		10.06		4.58						7317
15		H 48						10.76			10.76	PAID IN FULL	MAY 19 1959	8803		10.76								7820
16		H 32						7.18			7.18	Balance Paid / Part Paid	PAID NOV 2 1958 / MAY 29 1959											7317
17		H 32						7.18			7.18	Balance Paid / Part Paid	PAID NOV 2 1958 / MAY 29 1959	17011		26.96		30.96						"
18		H 138						30.74			30.74	Balance Paid / Part Paid	PAID NOV 2 1958 / MAY 29 1959											"
19		H 52						11.66			11.66	Balance Paid / Part Paid	PAID NOV 2 1958 / MAY 29 1959											"
20																								
		H 659	H 83 / 659	6.17 / 8.92				6,125.34 / 76,218.28	534		34896					248.48		87.28		13.25				
		659	876	14.26				34362																

Camp Blanche | Kitnie Camp | Sandcrest Isle Acres | Ponto Point | Mapanne Beach | Pine Beach | Ada Pine Beach

Assessment Roll and Tax List of Real Property in the Town of Pinto Lake, Cass County, Minnesota, for Taxes for the Year 1958.

Form 5CD

* Indicate Type of Property: R-Residential, C-Commercial, I-Industrial, U-Utility, F-Farm, L-Lakeshore, T-Timber, M-Mineral

	In Whose Name Assessed	To Whom Transferred	Description of Property: Subdivision	Sec. Lot	Town or Block	Rng.	Number of Acres of Land (Acres)	(Hills)	No. School District	Indicate Homestead Tax Yes	Indicate Agricultural Tax Yes	Indicate Type of Property	True and Full Valuations: Land Exclusive of Structures and Improvements	Buildings and Other Structures	Machinery Permanently Attached to Real Estate	Total True and Full Value	Assessed Valuations: Rural: Homestead Up to $1,000 20%	Rural: Over $1,000 and Non-Homestead 33⅓%	All Other: Timber Land Class 2c 20%	All Other: Homestead Up to $1,000 25%	All Other: Over $1,000 and Non-Homestead 40%	All Other: Machinery Permanently Attached to Real Estate 33⅓%	Total Assessed Value	Total Assessed Value as Equalized by the Board of Review	Final Equalized Value
													Dollars	Dollars	Dollars	Dollars	Dollars	Dollars	Dollars	Dollars	Dollars	Dollars	Dollars	Dollars	Dollars
1	Hubert A + Catherine Larsen		E 100' of N 410' of N 500' of Lot 2	33	139	29	115		114	no	yes	T	60			60		20					20		
2	Arthur J + Sarah Harris		E 100' of S 300' of N 500' of Lot 2				173			no	no	L	75	155 141		230 216		76 72					76 72		
3	Marcella Tracy		S 80' of N 500' of Lot 2				91			no	"	"	50	275 250		325 300		108 100					108 100		
4	William + Mrs William Christensen		E 100' of S 410' of N 500' of Lot 2				115			yes	"	R	55	220 200		275 255	55 51						55 51		
5	Frank K. + Mona Harrington		E 100' of S 410' of N 500' of Lot 2				115			no	"	L	60	158 145		218 204		73 68					73 68		
6	Henry + Edna Zieh		E 100' of S 316' of N 500' of Lot 2							no	"	"	66	165 150		231 216		77 72					77 72		
7	Stanley D + Marion E. Hiemer		E 80' of S 296' of N 500' of Lot 2				91			no	"	"	55	220 200		275 255		92 85					92 85		
8			SW¼ of NW¼																						
9	N. H. Thorp		S 233' of Lot 6 less S 400'				145			no	yes	T	33			33		11					11		
10	Earl + Vivienne Stockton		S 400' of S 233' of Lot 6				145			no	"	"	33			33		11					11		
11			NE¼ of SW¼																						
12			NW¼ of SW¼																						
13			SW¼ of SW¼																						
14			SE¼ of SW¼																						
15																									
16			NE¼ of SE¼																						
17			NW¼ of SE¼																						
18			SW¼ of SE¼																						
19			SE¼ of SE¼																						
20																									
							422	35					447	1085 1193		1532 1660	51 55	439 468					490 523		

	Sold for Taxes	Valuations by School Districts as Equalized by Department of Taxation: District No. 114 Rate 22 Mills	District No. 114 Rate 22 Mills	District No. 114 Rate 22 Mills	District No. ..... Rate ..... Mills	District No. ..... Rate ..... Mills	District No. ..... Rate ..... Mills	Tax including State Homestead ..... Mills	State Tax on Non-Homestead 6.55 Mills	Special Taxes	Total Taxes	Paid	When Paid (Month Day Year)	Number of Receipt	March Settlement 1959	June Settlement 1959	Penalty	November Settlement 1959	Penalty	Collections to First Monday in January 1960	Penalty	Delinquent as First Monday in January 1960	Total Delinquent Tax and Penalty	Remarks
		Dollars	Dollars	Dollars	Dollars	Dollars	Dollars	$ cts.	$ cts.	$ cts.	$ cts.				$ cts.	$ cts.	$ cts.	$ cts.	$ cts.	$ cts.	$ cts.	$ cts.	$ cts.	
1	SOLD FOR TAXES	20						4.48	14		4.62	1	PAID IN FULL FEB 25 1959	8820	4.62									6818
2				76				18.94	50		19.44	2	PAID IN FULL APR 11 1959	5136		19.44								9827
3				108				26.92	70		27.62	3	PAID IN FULL MAY 19 1959	8756		27.62								9826
4				455				13.70			13.70	4	PAID IN FULL MAY 9 1959	8638		13.70								9825
5				73				18.20	48		18.68	5	PAID IN FULL APR 16 1959	5329		18.68								9819
6				77				19.18	50		19.68	6	PAID IN FULL APR 10 1959	7178		19.68								9818
7				82				22.92	60		23.52	7	PAID IN FULL MAY 29 1959	13567		23.52								9828
8												8												
9		11						2.46	08		2.54	9	PAID IN FULL MAY 22 1959	9208		2.54								9821
10		11						2.46	08		2.54	10	PAID IN FULL APR 29 1959	5740		2.54								11323
11												11												
12												12												
13												13												
14												14												
15												15												
16												16												
17												17												
18												18												
19												19												
20												20												
		42		1755 55				2 940																
		42		424 468				22 1986	308		13234				4.62	12772								
		42		2181				12926																

Camp Blanche 3 Kitnie Camp — Bonderness 1st Arden — Pinto Point — Bayanne Beach — Place of Best Shore — Ada Pine Beach

Assessment Roll and Tax List of Real Property in the Town of Pente Lake, Cass County, Minnesota, for Taxes for the Year 1958.

Form 5CD 60,000-8-57 Northern Minnesota

* Indicate Type of Property: R-Residential, C-Commercial, I-Industrial, U-Utility, F-Farm, L-Lakeshore, T-Timber, M-Mineral

	In Whose Name Assessed	To Whom Transferred		Description of Property: Subdivision	Sec. or Lot	Town or Block	Rng.	Number of Acres of Land (Acres / 1959)	No. School District	Indicate Homestead Yes or No	Indicate Agricultural Yes or No	Indicate Type of Prop.	True and Full Valuations: Land Exclusive of Structures and Improvements (Dollars)	Buildings and Other Structures (Dollars)	Machinery Permanently Attached to Real Estate (Dollars)	Total True and Full Value (Dollars)	Assessed Valuations: Rural: Homestead Up to $4,000 20% (Dollars)	Rural: Over $4,000 and Homestead 33⅓% (Dollars)	All Other: Timber Land Land Use Class 20% (Dollars)	All Other: Homestead Up to $4,000 23% (Dollars)	All Other: Over $4,000 and Non-Homestead 40% (Dollars)	All Other: Machinery Permanently Attached to Real Estate 33⅓% (Dollars)	Total Assessed Value (Dollars)	Total Assessed Value as Equalized by the Board of Review (Dollars)	Final Equalized Value (Dollars)
	James A. & Sylvia G. Fullerton		1	NE¼ of NE¼	34	139	29	40	#114	no	yes	T	105			105		35					35		
	" " "		2	NW¼ of NE¼				40		no	"	"	124	60		184		65 / 63					65 / 63		
	Clayton E. & Ada D. Peterson		3	SW¼ of NE¼				40		no	"	"	162			162		54					54		
	" " "		4	SE¼ of NE¼				40		no	"	"	141			141		47					47		
			5																						
	Daniel M. & Angeline M. Doolittle		6	NE¼ of NW¼				40		no	no	L	45			45		15					15		
	Martin L. & Lucille Novotny		7	NW¼ of NW¼				40		no / yes	no	C	250	326 / 700 / 775	259 / 609	576 / 1375	$5	192 / 192 / 30					135	192 / 203	T. Bishop
	Tom & Olive Alexander		8	SW¼ of NW¼				40		no	yes	T	162			162		54					54		
	" " "		9	SE¼ of NW¼ less N 100'				36.97		no	no	C	150	231 / 210	—	381 / 360		127 / 120					127 / 120		
	William E. & Edna G. Anderson		10	N 100' of SE¼ of NE¼				3.03		no	yes	T	21			21		7					7		
	" " "		11	NE¼ of SW¼				40		yes	"	"	175			175	35						35		
	" " "		12	NW¼ of SW¼				40		yes	no	R	175	187 / 170		362 / 345	72 / 67						72 / 67		
State of Minnesota			13	SW¼ of SW¼																					
State of Minnesota			14	SE¼ of SW¼ Lot 3																					
			15																						
	Clayton E. & Ada D. Peterson		16	NE¼ of SE¼ Lot 1				15.20		no	yes	T	48	16 / 15		64 / 63		22 / 21					22 / 21		
	Red River Lumber Co.		17	NW¼ of SE¼ Lot 2				15.30		no	"	"	216			216		72					72		
			18	SW¼ of SE¼																					
			19	SE¼ of SE¼																					
			20																						
								400.50					1779	780 / 781 / 859	2438	2559 / 2560	107	538 / 540 / 707		104			727 / 784	808	

	Sold for Taxes	Valuations by School Districts as Equalized by Department of Taxation: District No. 114 Rate 22 Mills (Dollars)	District No. ..... Rate ..... Mills (Dollars)	District No. 114 Rate 22 Mills (Dollars)	District No. ..... Rate ..... Mills (Dollars)	District No. ..... Rate ..... Mills (Dollars)	Tax including State Homestead ..... Mills ($ cts.)	State Tax on Non-Homestead 65 Mills ($ cts.)	Special Taxes ($ cts.)	Total Taxes ($ cts.)		Paid	When Paid (Month Day Year)	Number of Receipt	March Settlement 1959 ($ cts.)	June Settlement 1959 ($ cts.)	Penalty ($ cts.)	November Settlement 1959 ($ cts.)	Penalty ($ cts.)	Collections to Five Monday in January 1960 ($ cts.)	Penalty ($ cts.)	Delinquent as Five Monday in January 1960 ($ cts.)	Total Delinquent Tax and Penalty ($ cts.)	Remarks
1		35					7.84	22		8.06	1	PAID IN FULL	APR 23 1959	5596		8.06								7231
2		65					14.58	42		15.00	2	PAID IN FULL	APR 23 1959			15.00								"
3		54					12.10	36		12.46	3	PAID IN FULL	MAY 4 1959	5793		12.46								11189
4		47					10.54	30		10.84	4	PAID IN FULL	MAY 4 1959			10.84								"
5											5													
6				15			3.74	10		3.84	6	PAID IN FULL	MAY 4 1959	3543		3.84								7251
7	Abate #7770			#122 / ~~200~~			30.40 / ~~57.70~~	70 / ~~132~~		30.40 / ~~57.70~~	7	Balance Paid / Part Paid	JUL 27 1959 / MAY 5 1959	5137 / 3562		30.00		40					21.50 Abated	7854
8		54					12.10	36		12.46	8	PAID IN FULL	MAY 13 1959	5757		12.46								9833
9				127			31.64			31.64	9	PAID IN FULL	MAY 13 1959			31.64								"
10		7					1.56	.04		1.60	10	PAID IN FULL	MAY 9 1959			1.60								7841
11	#35						7.84			7.84	11	PAID IN FULL	MAY 9 1959	5649		7.84								"
12				#72			17.94			17.94	12	PAID IN FULL	MAY 9 1959			17.94								"
13											13													
14											14													
15											15													
16		22					4.74	.14		5.08	16	PAID IN FULL	MAY 4 1959	5793		5.08								11189
17		72					16.14	.46		16.60	17	PAID IN FULL	MAY 29 1959	7370		16.60								9835
18											18													
19											19													
20											20													
		#35		#122 / ~~200~~			Q 8764 / 10390																	
		35		322 / 700			346 / 707	372		19526						19336		40					21.50	
		70		1022			11174 / 19154																	

Comp Blanche
Kinnie Chap
Pente Point
Sandcrest Set Aside
Swanance Beach
Place of Best Shore
Ada Pine Beach

Assessment Roll and Tax List of Real Property in the Town of Ponto Lake, Cass County, Minnesota, for Taxes for the Year 1958.

Form 5CD

* Indicate Type of Property: R-Residential, C-Commercial, I-Industrial, U-Utility, F-Farm, L-Lakeshore, T-Timber, M-Mineral

	IN WHOSE NAME ASSESSED	TO WHOM TRANSFERRED	DESCRIPTION OF PROPERTY: SUBDIVISION	Sec. or Lot	Town or Block	Rng.	Number of Acres of Land: Acres	Hundredths	No. School District	Indicate Homestead Tax or No	Indicate Agricultural Tax or No	Indicate Type of Property	TRUE AND FULL VALUATIONS: LAND Exclusive of Structures and Improvements	BUILDINGS and Other Structures	MACHINERY Permanently Attached to Real Estate	TOTAL True and Full Value	ASSESSED VALUATIONS: RURAL: Homestead Up to $4,000 20%	RURAL: Over $4,000 and Non-Homestead 33⅓%	ALL OTHER: Timber Land Class 3c 20%	ALL OTHER: Homestead Up to $4,000 25%	ALL OTHER: Over $4,000 and Non-Homestead 40%	ALL OTHER: MACHINERY Permanently Attached to Real Estate 33⅓%	TOTAL ASSESSED VALUE	Total Assessed Value as Equalized by the Board of Review	FINAL EQUALIZED VALUE
							Acres	Hundredths					Dollars	Dollars	Dollars	Dollars	Dollars	Dollars	Dollars	Dollars	Dollars	Dollars	Dollars	Dollars	Dollars
	State of Minnesota																								
1			NE¼ of NE¼	35	139	29			#14																
2	State of Minnesota		NW¼ of NE¼																						
3	State of Minnesota		SW¼ of NE¼																						
4	State of Minnesota		SE¼ of NE¼																						
5																									
	State of Minnesota																								
6	State of Minnesota		NE¼ of NW¼																						
7	State of Minnesota		NW¼ of NW¼																						
8	State of Minnesota		SW¼ of NW¼																						
9	State of Minnesota		SE¼ of NW¼																						
10																									
	State of Minnesota																								
11	State of Minnesota		NE¼ of SW¼																						
12	State of Minnesota		NW¼ of SW¼																						
13	State of Minnesota		SW¼ of SW¼																						
14	State of Minnesota		SE¼ of SW¼																						
15																									
	State of Minnesota																								
16	State of Minnesota		NE¼ of SE¼																						
17	State of Minnesota		NW¼ of SE¼																						
18	State of Minnesota		SW¼ of SE¼																						
19	State of Minnesota		SE¼ of SE¼																						
20																									

	SOLD FOR TAXES	VALUATIONS BY SCHOOL DISTRICTS AS EQUALIZED BY DEPARTMENT OF TAXATION: District No. ..... Rate ..... Mills	District No. ..... Rate ..... Mills	District No. ..... Rate ..... Mills	District No. ..... Rate ..... Mills	District No. ..... Rate ..... Mills	District No. ..... Rate ..... Mills	Tax including State Homestead ..... Mills	State Tax on Non-Homestead ..... Mills	SPECIAL TAXES	TOTAL TAXES		PAID	WHEN PAID: Month	Day	Year	Number of Receipt	March Settlement 1959	June Settlement 1959	Penalty	November Settlement 1959	Penalty	Collections to First Monday in January 1960	Penalty	Delinquent on First Monday in January 1960	Total Delinquent Tax and Penalty	REMARKS
		Dollars	Dollars	Dollars	Dollars	Dollars	Dollars	$ cts.	$ cts.	$ cts.	$ cts.							$ cts.	$ cts.	$ cts.	$ cts.	$ cts.	$ cts.	$ cts.	$ cts.	$ cts.	
1													1														
2													2														
3													3														
4													4														
5													5														
6													6														
7													7														
8													8														
9													9														
10													10														
11													11														
12													12														
13													13														
14													14														
15													15														
16													16														
17													17														
18													18														
19													19														
20													20														

Assessment Roll and Tax List of Real Property in the Town of Pinto Lake, Cass County, Minnesota, for Taxes for the Year 1958.

Form 5CD

* Indicate Type of Property: R-Residential, C-Commercial, I-Industrial, U-Utility, F-Farm, L-Lakeshore, T-Timber, M-Mineral

	In Whose Name Assessed	To Whom Transferred	Description of Property: Subdivision	Sec. or Lot	Town or Block	Rng.	Number of Acres of Land (Acres / Mills)	Sch. School District	Indicate Homestead Tax w/ No	Indicate Agricultural Tax w/ No	Indicate Type w/ Property	True and Full Valuations: Land Exclusive of Structures and Improvements (Dollars)	Buildings and Other Structures (Dollars)	Machinery Permanently Attached to Real Estate (Dollars)	Total True and Full Value (Dollars)	Assessed Valuations: Rural: Homestead Up to $4,000 20% (Dollars)	Rural: Over $4,000 and Non-Homestead 33⅓% (Dollars)	All Other: Timber Land Class 3c 20% (Dollars)	All Other: Homestead Up to $1,000 25% (Dollars)	All Other: Over $4,000 and Non-Homestead 40% (Dollars)	All Other: Machinery Permanently Attached to Real Estate 33⅓% (Dollars)	Total Assessed Value	Total Assessed Value as Equalized by the Board of Review (Dollars)	Final Equalized Value 110% (Dollars)
1	State of Minnesota		NE¼ of NE¼		26	1479		1.14																
2	State of Minnesota		NW¼ of NE¼																					
3	State of Minnesota		SW¼ of NE¼																					
4	State of Minnesota		SE¼ of NE¼																					
5																								
6	State of Minnesota		NE¼ of NW¼																					
7	State of Minnesota		NW¼ of NW¼																					
8	State of Minnesota		SW¼ of NW¼																					
9	State of Minnesota		SE¼ of NW¼																					
10																								
11	State of Minnesota		NE¼ of SW¼																					
12	State of Minnesota		NW¼ of SW¼																					
13	State of Minnesota		SW¼ of SW¼ Lot 1																					
14	Harry & Hildur Burk		SE¼ of SW¼				40		no	yes	T	180			180	36	60					60	36	
15																								
16	Myrtle Ruby Hardy, Jeanne Eddie		NE¼ of SE¼				40		yes	"	F	225	88 80		313 305	63 61						63 61		
17	State of Minnesota		NW¼ of SE¼																					
18	Harry & Hildur Burk		SW¼ of SE¼				40		no	"	T	180			180	36	60					60	36	
19	" "		SE¼ of SE¼				40		no	"	T	180			180	36	60					60	36	
20																								
							160					765	80 88		845 853	61 169	171					169	171	

Cass County, Minnesota, for Taxes for the Year 1958.

	Sold for Taxes	Valuations by School Districts as Equalized by Department of Taxation: District No. ..... Rate ..... Mills	District No. 11 Rate 22.18 Mills	District No. ..... Rate ..... Mills	District No. ..... Rate ..... Mills	District No. ..... Rate ..... Mills	District No. ..... Rate ..... Mills	Tax including State Homestead	State Tax on Non-Homestead 6.5 Mills	Special Taxes	Total Taxes	Paid	When Paid (Month Day Year)	Number of Receipt	March Settlement 1959	June Settlement 1959	Penalty	November Settlement 1959	Penalty	Collections to First Monday in January 1960	Penalty	Delinquent on First Monday in January 1960	Penalty	Total Delinquent Tax and Penalty	Remarks
		Dollars	Dollars	Dollars	Dollars	Dollars	Dollars	$ cts.	$ cts.	$ cts.	$ cts.				$ cts.	$ cts.	$ cts.	$ cts.	$ cts.	$ cts.	$ cts.	$ cts.	$ cts.	$ cts.	
1																									
2																									
3																									
4																									
5																									
6																									
7																									
8																									
9																									
10																									
11																									
12																									
13																									
14			H 36					8 08			8 08	2nd HALF PAID 1st HALF PAID	OCT 21 1959 MAY 21 1959	13091 9127		4 04		4 04						72 72
15																									
16			H 63					14 12			14 12	PAID IN FULL	MAY 29 1958	13395		14 12									98 86
17																									
18			H 36					8 08			8 08	2nd HALF PAID 1st HALF PAID	OCT 21 1959 MAY 21 1959	13091 9127		4 04		4 04						72 72
19			H 36					8 08			8 08	2nd HALF PAID 1st HALF PAID	OCT 21 1959 MAY 21 1959			4 04		4 04						11
20																									
			H 171					38 36			38 36					26 24		12 12							

Assessment Roll and Tax List of Real Property in the ..... of .....

Cass County, Minnesota, for Taxes for the Year 1958.

Form 5CD

* Indicate Type of Property: R-Residential, C-Commercial,

	IN WHOSE NAME ASSESSED	TO WHOM TRANSFERRED	DESCRIPTION OF PROPERTY: SUBDIVISION	Sec. or Lot	Town or Block	Rng.	Number of Acres of Land: Acres	Hdths	No. School District	Indicate Homestead Tax or No	Indicate Agricultural Tax or No	Indicate Type of Property	TRUE AND FULL VALUATIONS: LAND Exclusive of Structures Other Improvements (Dollars)	BUILDINGS and Other Structures (Dollars)	MACHINERY Permanently Attached to Real Estate (Dollars)	TOTAL True and Full Value (Dollars)	Homestead Up to $4,000 20% (Dollars)
1			N E ¼ of N E ¼														
2			N W ¼ of N E ¼														
3			S W ¼ of N E ¼														
4			S E ¼ of N E ¼														
5																	
6			N E ¼ of N W ¼														
7			N W ¼ of N W ¼														
8			S W ¼ of N W ¼														
9			S E ¼ of N W ¼														
10																	
11			N E ¼ of S W ¼														
12			N W ¼ of S W ¼														
13			S W ¼ of S W ¼														
14			S E ¼ of S W ¼														
15																	
16			N E ¼ of S E ¼														
17			N W ¼ of S E ¼														
18			S W ¼ of S E ¼														
19			S E ¼ of S E ¼														
20																	

	TAXES AS ASSESSED: District No.....Rate.....Mills (Dollars)	District No.....Rate.....Mills (Dollars)	Tax including State Homestead .....Mills ($ cts.)	State Tax on Non-Homestead .....Mills ($ cts.)	SPECIAL TAXES ($ cts.)	TOTAL TAXES ($ cts.)		PAID: WHEN PAID Month	Day	Year	Number of Receipt	March Settlement 1959 ($ cts.)	June Settlement 1959 ($ cts.)	Penalty ($ cts.)	November Settlement 1959 ($ cts.)	Penalty ($ cts.)	Collections to First Monday in January 1960 ($ cts.)	Penalty ($ cts.)	Delinquent on First Monday in January 1960 ($ cts.)	Total Delinquent Tax and Penalty ($ cts.)	REMARKS
1							1														
2							2														
3							3														
4							4														
5							5														
6							6														
7							7														
8							8														
9							9														
10							10														
11							11														
12							12														
13							13														
14							14														
15							15														
16							16														
17							17														
18							18														
19							19														
20							20														

PAGES 46 THRU 54 BLANK

Assessment Roll and Tax List of Real Property in the Town of Ponto Lake, Cass County, Minnesota, for Taxes for the Year 1958.

Form 3C

* Indicate Type of Property: R-Residential, C-Commercial, I-Industrial, U-Utility, F-Farm, L-Lakeshore, T-Timber, M-Mineral

	In Whose Name Assessed	To Whom Transferred	Description of Property: Subdivision	Sec. or Lot	Town or Block	Rng.	Number of Acres of Land: Acres	Hdths	No. School District	Indicate Homestead Tax or No	Indicate Agricultural Tax or No	Indicate Type of Property	True and Full Valuations: Land Exclusive of Structures and Improvements	Buildings and Other Structures	Machinery Permanently Attached to Real Estate	Total True and Full Value	Assessed Valuations: Rural: Homestead Up to $4,000 20%	Rural: Over $4,000 and Non-Homestead 33⅓%	Timber Land Class 3c 20%	All Other: Homestead Up to $4,000 25%	All Other: Over $4,000 and Non-Homestead 40%	Machinery Permanently Attached to Real Estate 33⅓%	Total Assessed Value	Total Assessed Value as Equalized by the Board of Review	Final Equalized Value
			Camp Blanche All of Govt Lot 5 Sec 31-134-29										Dollars	Dollars	Dollars	Dollars	Dollars	Dollars	Dollars	Dollars	Dollars	Dollars	Dollars	Dollars	Dollars
1	~~Sebastian~~ Blanche M. Almendinger		1 Rec S 600'						#114	no	no	L	50			50					20		20		
2	Lawrence Briener		S 195' of Blk 1							no	"	R	28	74 67		102 95					41 38		41 38		
3	Lawrence, Grace & Calvin Doty		N 200' of S 600' of Blk 1																						
4	Otto H. & Kate Abel		S 395' of Blk 1 Rec S 195'							480 no	yes	T	32 32			32 32				8	12		12	8	
5																									
6																									
7																									
8																									
9																									
10																									
11	Ephraim H. & Ivory Betts (1/2) Harry W. & Myrtle Shutt (1/2)		W½ of Lot 4 lying adjacent to Lot 9							no	no	L	5			5					2		2		
12	Otto H. & Kate Abel		W½ of Lot 4 lying adjacent to Betts & Shutt & a strip from N 395' of Blk 1							yes	no	"	16			16				4			4		
13																									
14	Charles E. & Blanche M. Almendinger		Rec of Lot 4 & All 1st Ave							no	yes	T	40			40					16		16		
15																									
16																									
17																									
18																									
19																									
20																									
													153 171	67 74		220 245				12	74 86		86 98		

	Sold for Taxes	Valuations by School Districts as Equalized by Department of Taxation: District No. ..... Rate ..... Mills	District No. 114 Rate 22.13 Mills	District No. ..... Rate ..... Mills	District No. 114 Rate 22.13 Mills	District No. ..... Rate ..... Mills	District No. ..... Rate ..... Mills	Tax including State Homestead ..... Mills	State Tax on Non-Homestead ..... Mills	Special Taxes	Total Taxes	Paid	When Paid: Month Day Year	Number of Receipt	March Settlement 1959	June Settlement 1959	Penalty	November Settlement 1959	Penalty	Collections to First Monday in January 1960	Penalty	Delinquent on First Monday in January 1960	Penalty	Total Delinquent Tax and Penalty	Remarks
		Dollars	Dollars	Dollars	Dollars	Dollars	Dollars	$ cts.	$ cts.	$ cts.	$ cts.				$ cts.	$ cts.	$ cts.	$ cts.	$ cts.	$ cts.	$ cts.	$ cts.	$ cts.	$ cts.	
1					20			498	14		512	PAID IN FULL	APR 21 1959	5316		5 12									9318
2					41			1022	26		1048	PAID IN FULL	MAY 7 1959	9308		10 48									9317
3																									
4			H 8					180			180	2nd HALF PAID 2nd HALF PAID 1st HALF PAID	OCT 16 1959 OCT 16 1959 MAY 29 1959	11945 11945 8386		90		90							9317
5																									
6																									
7																									
8																									
9																									
10												PAID IN FULL 1st HALF PAID	MAY 29 1959 APR 29 1959	8357 8378		26									
11					2			50	02		52	2nd HALF PAID 1st HALF PAID	OCT 16 1959 MAY 29 1959	11945 8386		50		50							9320
12					H 4			100			100														9317
13																									
14			16					358	10		368	PAID IN FULL	APR 21 1959	5316		3 68									9318
15																									
16																									
17																									
18																									
19																									
20																									
			H 8 16 24		H 4 12 68 77 67 91			L 5 68 no 1670 2208	52		2260					21 20		1 40							

Assessment Roll and Tax List of Real Property in the Town of Ponto Lake, Cass County, Minnesota, for Taxes for the Year 1958.

Form 5C BUSINESS FORMS COMPANY, MINNEAPOLIS

* Indicate Type of Property: R-Residential, C-Commercial, I-Industrial, U-Utility, F-Farm, L-Lakeshore, T-Timber, M-Mineral

	In Whose Name Assessed	To Whom Transferred	Description of Property: Subdivision	Sec. or Lot	Town or Block	Rng.	Number of Acres of Land: Acres	100ths	No. School District	Indicate Type of Assessed Tax in Twn	Indicate Type of Assessed Tax in Vil	Indicate Type of Property*	True and Full Valuations: Land Exclusive of Structures Improvements	Buildings and Other Structures	Machinery Permanently Attached to Real Estate	Total True and Full Value	Assessed Valuations: Rural: Homestead Up to $1,000 20%	Over $1,000 and Non-Homestead 33⅓%	All Other: Timber Land Class 2a 20%	Homestead Up to $1,000 25%	Over $1,000 and Non-Homestead 40%	Machinery Permanently Attached to Real Estate 33⅓%	Total Assessed Value	Total Assessed Value as Equalized by the Board of Review	Final Equalized Value	Remarks
													Dollars	Dollars	Dollars	Dollars	Dollars	Dollars	Dollars	Dollars	Dollars	Dollars	Dollars	Dollars	Dollars	
			Camp Blanche											710 710												
1	~~Chas. Dr~~ Blanche Ulmerschlinger			1	2					no	no	L	60			60					24		24			9318
2	" "	"		2						no	"	"	60			60					24		24			"
3	" "	"		3						no	"	"	60			60					24		24			"
4	" "	"		4						no	"	"	60			60					24		24			"
5	" "	"		5						no	"	"	60	214		274					110		110			
										no	"	"	60	173		233					102		102			
6	" "	"		6						no	"	"	60			60					24		24			"
7	Lavern, Grace + Calvin Doty			7						no	"	"	75	220		295					118		118			9321
														200		275					110		110			
8	Otto St + Kate Aleh			8						no	"	C	176	200 170		776				139	88		227			9317
										7				436 480		712				139	80		206			
9																										
10	Harry A. + Myrtle R. Stubbs – Thurston H. + Ina C. Babb Heirs			9	2					no	"	C	80	555	610	640 635					276 234		276 234			9320
11																										
12	Harry A. + Myrtle R. Stubbs – Thurston H. + Ina C. Babb				3					no	"	L	60			60					24		24			9320
13																										
14																										
15																										
16																										
17																										
18																										
19																										
20																										
													651	1586		2237				128	690		818			
														1744		2395				139	736		875			

Valuations by School Districts as Equalized by Department of Taxation

Sold for Taxes	District No. ..... Rate ..... Mills	District No. 11 Rate ..... Mills	District No. ..... Rate ..... Mills	District No. 11 Rng. 12 Rate 24 Mills	District No. ..... Rate ..... Mills	District No. ..... Rate ..... Mills	Tax including State Homestead ..... Mills	State Tax on Non-Homestead ..... Mills	Special Taxes	Total Taxes	Paid	When Paid: Month	Day	Year	Number of Receipt	March Settlement 1959	June Settlement 1959	Penalty	November Settlement 1959	Penalty	Collections to First Monday in January 1960	Penalty	Delinquent on First Monday in January 1960	Total Delinquent Tax and Penalty	Remarks
	Dollars	Dollars	Dollars	Dollars	Dollars	Dollars	$ cts.	$ cts.	$ cts.	$ cts.						$ cts.	$ cts.	$ cts.	$ cts.	$ cts.	$ cts.	$ cts.	$ cts.	$ cts.	
1				24			598	16		614	1 PAID IN FULL	APR	21	1959	5516		6 14								
2				24			598	16		614	2 PAID IN FULL	APR	21	1959			6 14								
3				24			598	16		614	3 PAID IN FULL	APR	21	1959			6 14								
4				24			598	16		614	4 PAID IN FULL	APR	21	1959			6 14								
5				110			2740	72		2812	5						28 15								
6				24			598	16		614	6 PAID IN FULL	APR	21	1959			6 14								
7				118			2940	76		3016	7 PAID IN FULL	APR	16	1959	5243		30 16								
											2nd HALF PAID	OCT	16	1959	11945										
8				H 137 88			5656	58		5714	1st HALF PAID	MAY	29	1959	13386		28 57		28 57						
9											2nd H-H PAID	MAY	29	1959	11557		35 29								
10				276			6878	180		7058	1st HALF PAID	APR	23	1959	5578										
11																									
12				24			598	16		614	2nd Half Paid	MAY	29	1959	11557		3 07								
											1st HALF PAID	APR	23	1959	5578										
13																									
14																									
15																									
16																									
17																									
18																									
19																									
20																									
				H 789 276 875			21802	782		22284							197 27		28 57						

Assessment Roll and Tax List of Real Property in the Town of Ponto Lake, Cass County, Minnesota, for Taxes for the Year 1958.

Form 3C

* Indicate Type of Property: R-Residential, C-Commercial, I-Industrial, U-Utility, F-Farm, L-Lakehome, T-Timber, M-Mineral

	In Whose Name Assessed	To Whom Transferred	Subdivision	Sec. or Lot	Town or Block	Rng.	Acres	100ths	No. School District	Indicate Homestead Yes or No	Indicate Agricultural Yes or No	Indicate Timber Yes or No	Land (Exclusive of Structures and Improvements)	Buildings (Other Structures)	Machinery Permanently Attached to Real Estate	Total True and Full Value	Homestead Up to $1,000 20%	Over $1,000 and Non-Homestead 33⅓%	Timber Land Class 2a 20%	Homestead Up to $1,000 25%	Over $1,000 and Non-Homestead 40%	Machinery Permanently Attached to Real Estate 33⅓%	Total Assessed Value	Total Assessed Value or Equalized by Board of Review	Final Equalized Value	Sold for Taxes	Valuations by School Districts as Equalized by Department of Taxation	Tax including State Homestead	State Tax on Non-Homestead 65%	Special Taxes	Total Taxes	Paid	When Paid (Month Day Year)	Number of Receipt	March Settlement 1959	June Settlement 1959	Penalty	November Settlement 1959	Penalty	Collections to First Monday in January 1960	Penalty	Delinquent on First Monday in January 1960	Penalty	Total Delinquent Tax and Penalty	Remarks
			Sunnie Camp Part of Lot 1 Sec 16-139-29										Dollars	Dollars	Dollars	Dollars	Dollars	Dollars	Dollars	Dollars	Dollars	Dollars	Dollars	Dollars	Dollars		Dollars	Dollars	Dollars	Dollars															
1	Anna H + Alexander M. Duff		E 33' of N 150' of Lot 1	1					14	yes	no	K	20			20				5			5					4 5		124		124	1	PAID IN FULL	MAY 22 1959											9267
2	" "			1						yes	"	L	56	255 / 232		291 / 268				72 / 67			72 / 67					4 73		1820		1820	2	PAID IN FULL	MAY 22 1959	9209		21 68								"
3	"			2						yes	"	"	36			36				9			9					4 9		224		224	3	PAID IN FULL	MAY 22 1959											"
4	Glenn Pearson + Hattie L Chapman			3						no	"	"	36	132 / 120		167 / 155					61 / 62		67 / 62					67		1670	44	1714	4	PAID IN FULL	MAY 20 1959	13920		17 14								9368
5	Lee + Ada K Chapman + Hattie L Chapman			4						yes	"	"	52	220 / 200		272 / 252				63			63					4 68		1674		1674	5	PAID IN FULL	APR 14 1959	5242		16 94								
6	Dessa + Cornelius Hyenk			5						no	"	"	51	224 / 204		275 / 255					110 / 102		110 / 102					110		2740	72	2812	6	PAID IN FULL	MAY 15 1959	8909		28 12								9327
7	Charles Hardy + Rita Reardon Hagney			6						no	"	"	50	495 / 450		545 / 500					218 / 200		218 / 200					2 HALF PAID 1 HALF PAID	OCT 7 1959 MAY 22 1959	11802 / 9306		27 89		27 87								9326
8	Florence E Martin + Mary H Dieres			7						no	"	"	41	191 / 174		232 / 215					82 / 86		82 / 86					93		2318	60	2378	8	PAID IN FULL	FEB 23 1959	4475	23 78									5295
9	Ingley D + Lotta M Collington + Jerome L Jameson + Genevieve K Schott			8						no	"	"	51	356 / 324		407 / 375					163 / 150		163 / 150					163		4062	106	4168	9	PAID IN FULL	APR 20 1959	5883		41 68								9261
10	Robert D + Roberta Swanson			9						no	"	"	51	224 / 204		275 / 255					235 / 190		235 / 190					207		5158	134	5292	10	PAID IN FULL	MAY 4 1959	6996		52 92								9325
11	Calvin H + Alice Muir Schmitt			10						no	"	L	51	230 / 207		281 / 260					110 / 104		110 / 104					112		2790	74	2864	11									2864				
12	Rose A Lucas			11						no	"	"	51	277 / 249		335 / 300					130 / 120		130 / 120					130		3240	84	3324	12	PAID IN FULL	SEP 8 1959	11492				33 24	1 00					9322
13	Frederick + Mamie Hothage			12						no	"	"	51	164 / 147		215 / 200					86 / 80		86 / 80					86		2142	56	2198	13	PAID IN FULL	APR 24 1959			21 98								9333
14	" " "			13						no	"	"	40			40					16		16					16		398	12	410	14	PAID IN FULL	APR 24 1959	8646		4 10								"
15	William H + Evelyn M Scanlon			14						no	"	"	40			40					16		16					16		398	12	410	15	PAID IN FULL	MAY 1 1959			4 10								9324
16	Cecilia Fuesel			15						no	"	"	55	159 / 143		219 / 200					86 / 80		86 / 80					86		2142	56	2198	16	PAID IN FULL	MAY 1 1959	7354		21 98								"
17	Thomas D + Frances G Ferguson			16						no	"	"	56	186 / 167		222 / 205					89 / 82		89 / 82					89		2218	58	2276	17	PAID IN FULL	FEB 19 1959	4284	22 76									6263
18	Paul D + Frances G Loomis			17						no	"	"	56	145 / 135		201 / 180					81 / 76		81 / 76					81		2018	52	2070	18	PAID IN FULL	MAY 12 1959	8706		20 70								9323
19	D. W. Lamberton			18						yes	"	"	55	137 / 125		192 / 180				48 / 45			48 / 45					4 48		1196		1196	19	PAID IN FULL	APR 6 1959	7068		11 96								5635
20																																	20											
													857	3309 / 3037		4166 / 3777				189 / 205	1364 / 1494		1553 / 1677					N 2333 / 1494 / 1677		41784	962	42746				4654	291 17		61 11				2864			

Assessment Roll and Tax List of Real Property in the Town of Ponto Lake, Cass County, Minnesota, for Taxes for the Year 1958.

* Indicate Type of Property: R-Residential, C-Commercial, I-Industrial, U-Utility, F-Farm, L-Lakeshore, T-Timber, M-Mineral

Form SC

DESCRIPTION OF PROPERTY: (Lots 3 + 4 Sec. 9-139-29)

Subdivision: Ponto Point

Line	In Whose Name Assessed	To Whom Transferred	Subdivision	Sec. or Lot	Town or Block	Rng.	Acres	100ths	No. School District	Indicate Homestead Yes or No	Indicate Agricultural Yes or No	Indicate Type of Property	Land Exclusive of Structures and Improvements (Dollars)	Buildings and Other Structures (Dollars)	Machinery Permanently Attached to Real Estate (Dollars)	Total True and Full Value (Dollars)	Rural Homestead Up to $4,000 20%	Rural Over $4,000 and Non-Homestead 33⅓%	Timber Land Class 3e 20%	All Other Homestead Up to $4,000 25%	All Other Over $4,000 and Non-Homestead 40%	Machinery Permanently Attached to Real Estate 33⅓%	Total Assessed Value	Total Assessed Value as Equalized by the Board of Review	Final Equalized Value
1	Geo. J. Schottler			1	1					no	no	L	35			35					14		14		
2	"	"		2						no	"	"	35			35					14		14		
3	"	"		3						no	"	"	35			35					14		14		
4	"	"		4						no	"	"	35			35					14		14		
5	"	"		5						no	"	"	35			35					14		14		
6	"	"		6						no	"	"	35			35					14		14		
7	"	"		7						no	"	"	35			35					14		14		
8	"	"		8						no	"	"	35			35					14		14		
9																									
10																									
11																									
12																									
13																									
14																									
15																									
16																									
17																									
18																									
19																									
20																									
													280			280					112		112		

Valuations by School Districts as Equalized by Department of Taxation

Line	Sold for Taxes	District No. Rate Mills (Dollars)	District No. Rate Mills (Dollars)	District No. Rate Mills (Dollars)	District No. 17 Rate 18 94 Mills (Dollars)	District No. Rate Mills (Dollars)	District No. Rate Mills (Dollars)	Tax including State Homestead Mills ($ cts.)	State Tax on Non-Homestead 6.52 Mills ($ cts.)	Special Taxes ($ cts.)	Total Taxes ($ cts.)	Line	Paid	When Paid (Month Day Year)	Number of Receipt	March Settlement 1959	June Settlement 1959	Penalty	November Settlement 1959	Penalty	Collections to First Monday in January 1960	Penalty	Delinquent on First Monday in January 1960	Total Delinquent Tax and Penalty	Remarks
1					14			3 48	10		3 58	1	PAID IN FULL	MAY 29 1959											9332
2					14			3 48	10		3 58	2	PAID IN FULL	MAY 29 1959											"
3					14			3 48	10		3 58	3	PAID IN FULL	MAY 29 1959											"
4					14			3 48	10		3 58	4	PAID IN FULL	MAY 29 1959	13385		28 64								"
5					14			3 48	10		3 58	5	PAID IN FULL	MAY 29 1959											"
6					14			3 48	10		3 58	6	PAID IN FULL	MAY 29 1959											"
7					14			3 48	10		3 58	7	PAID IN FULL	MAY 29 1959											"
8					14			3 48	10		3 58	8	PAID IN FULL	MAY 29 1959											"
9												9													
10												10													
11												11													
12												12													
13												13													
14												14													
15												15													
16												16													
17												17													
18												18													
19												19													
20												20													
					112			27 84	80		28 64						28 64								

Index tabs: Camp Blanche · Kinne Camp · Ponto Point · Ponto North Shore · Snodgrass 1st Add. to East Shore · Snodgrass 2nd Add. · Napenee Beach · Lesher's Lake Add. · Plat of East Shore · Ada Pine Beach

Assessment Roll and Tax List of Real Property in the Town of Ponto Point, Cass County, Minnesota, for Taxes for the Year 1958.

Form SC — Notice of Assessment and Notice of Taxes Due

* Indicate Type of Property: R-Residential, C-Commercial, I-Industrial, U-Utility, F-Farm, L-Lakeshore, T-Timber, M-Mineral

	In Whose Name Assessed	To Whom Transferred	Description of Property: Subdivision	Sec. or Lot	Town or Block	Rng.	Number of Acres of Land: Acres	100ths	No. School District	Indicate Homestead Yes or No	Indicate Agricultural Yes or No	Indicate Type of Property	True and Full Valuations: Land (Exclusive of Structures and Improvements)	Buildings and Other Structures	Machinery Permanently Attached to Real Estate	Total True and Full Value	Assessed Valuations: Rural: Homestead Up to $1,000 20%	Rural: Over $1,000 and Non-Homestead 33⅓%	All Other: Timber Land Class 1a 20%	All Other: Homestead Up to $1,000 25%	All Other: Over $1,000 Non-Homestead 40%	Machinery Permanently Attached to Real Estate 33⅓%	Total Assessed Value	Total Assessed Value as Equalized by the Board of Review	Final Equalized Value	Sold for Taxes	Valuations by School Districts as Equalized by Department of Taxation: District No. ..... Rate ..... Mills	District No. ..... Rate ..... Mills	District No. ..... Rate ..... Mills	Total No. 114 Rate 46.27 Mills	District No. ..... Rate ..... Mills	District No. ..... Rate ..... Mills	Tax including State Homestead ..... Mills	State Tax on Non-Homestead 6.5 ..... Mills	Special Taxes	Total Taxes	Paid	When Paid: Month	Day	Year	Number of Receipt	March Settlement 1959	June Settlement 1959	Penalty	November Settlement 1959	Penalty	Collections to First Monday in January 1960	Penalty	Delinquent on First Monday in January 1960	Total Delinquent Tax and Penalty	Remarks
			Ponto Point										Dollars	Dollars	Dollars	Dollars	Dollars	Dollars	Dollars	Dollars	Dollars	Dollars	Dollars	Dollars	Dollars		Dollars	Dollars	Dollars	Dollars	Dollars	Dollars	$ cts.	$ cts.		$ cts.						$ cts.		$ cts.		$ cts.		$ cts.		$ cts.	
1	Kates Meller			1	2				#114	no	no	L	40	165 / 150		205 / 190					85 / 76		85 / 76			1				82			20.44	54		20.98	1 PAID IN FULL	FEB	28	1959	2170	24.56										7461
2	Charles H Meller			2						no	"	"	35			35					14		14			2				14			3.48	10		3.58	2 PAID IN FULL	FEB	28	1959	13913		6.60										"
3	May E Schottler			3						no	"	"	35			35					14		14			3				14			3.48	10		3.58	3 Balance Paid / Part Paid	MAY	29	1959			2.98										9331
4	" "			4						no	"	"	35			35					14		14			4				14			3.48	10		3.58	4 PAID IN FULL	MAY	29	1959	13419		3.58										"
5	" "			5						no	"	"	35			35					14		14			5				14			3.48	10		3.58	5 PAID IN FULL	MAY	29	1959			3.58										
6	George J Schottler			6						no	"	"	35			35					14		14			6				14			3.48	10		3.58	6 PAID IN FULL	MAY	29	1959	13385		3.58										9332
7	" "			7						no	"	"	35			35					14		14			7				14			3.48	10		3.58	7 PAID IN FULL	MAY	29	1959			3.58										"
8	Kenneth D Schottler			8						no	"	"	35			35					14		14			8				14			3.48	10		3.58	8 PAID IN FULL	MAY	18	1959	8894		7.16										9333
9	" "			9						no	"	"	35			35					14		14			9				14			3.48	10		3.58	9 PAID IN FULL	MAY	18	1959													"
10	Edward & Margaret Fulgraf			10						yes	"	"	40	100		140			37 / 35				37 / 35			10				37			9.22			9.22	10 PAID IN FULL	APR	23	1959	3416		9.26										9335
11	E E & Inez Sargent			11						no	"	"	40	125 / 110		165 / 150					65 / 60		65 / 60			11				65			16.20	42		16.62	11 PAID IN FULL	APR	10	1959			16.62										9336
12	" "		S½ of	12						no	"	"	20			20					8		8			12				8			2.00	06		2.06	12 PAID IN FULL	APR	10	1959			2.06										"
13	Sterlings & Sargent & Lilian ~~Huntley~~ Beatty		N½ of	12						no	"	"	20			20					8		8			13				8			2.00	06		2.06	13 PAID IN FULL	APR	10	1959	7182		2.06										"
14	" " " " "			13						no	"	"	40	295 / 250		335 / 290					176 / 116		176 / 116			14				126			31.40	82		32.22	14 PAID IN FULL	APR	10	1959			32.22										"
15	Guy B & Blanche A Williams			14						no	"	"	40	148 / 125		188 / 175					75 / 70		75 / 70			15				75			18.68	48		19.16	15 PAID IN FULL	APR	9	1959			19.16										9268
				15	Lots N½																																															
	Kates Estate B & Juanita M Sargent			16						no	"	R	40	440 / 436		480 / 476			130 / 114				130 / 114			16				14			3.48	10		3.58	16 PAID IN FULL	APR	9	1959	7136		3.58										11
17	" " " " "			17						yes	"	R	40	280 / 260		320 / 295					128 / 118		128 / 118			17				128			32.40			32.40	17 PAID IN FULL	MAR	25	1959	7114		32.40										"
18	Arthur H & Earl William Gustafson			18						no	"	L	35			35			12				12			18				12			3.10	84		3.94	18 PAID IN FULL	APR	9	1959	3257		3.94										9334
19	Titus & Juanita M Sargent		S½ of Lot	19						yes	"	L	12			12			3				3			19				3			.74			.74	19 PAID IN FULL	MAR	25	1959	7114		.74										
20	Arthur H & Earl William Gustafson			20						no	"	"	35			35					14		14			20				14			3.48	10		3.58	20 PAID IN FULL	APR	9	1959	3257		3.58										
													677	1441 / 1325		2118 / 2025			157 / 176		596 / 632		753 / 807							19.78	4.22		20.00						24.56	179.44										

Assessment Roll and Tax List of Real Property in the Town of Ponto Lake, Cass County, Minnesota, for Taxes for the Year 1958.

Form SC — SELLER-BUYER DIVISION, MINNEAPOLIS

* Indicate Type of Property: R-Residential, C-Commercial, I-Industrial, U-Utility, F-Farm, L-Lakeshore, T-Timber, M-Mineral

	Description of Property										True and Full Valuations				Assessed Valuations																					
															Rural				All Other																	
	In Whose Name Assessed	To Whom Transferred	Subdivision	Sec. or Lot	Town or Block	Rng.	Number of Acres of Land		No. School District	Indicate Homestead by Yes	Indicate Agricultural Tax Deferred by Yes	Indicate type of Property	Land Exclusive of Structures Improvements	Buildings and Other Structures	Machinery Permanently Attached to Real Estate	Total True and Full Value	Homestead Up to $4,000 20%	Over $4,000 and Non-Homestead 33⅓%	Timber Land Class 3c 20%	Homestead Up to $4,000 25%	Over $4,000 and Non-Homestead 40%	Machinery Permanently Attached to Real Estate 33⅓%	Total Assessed Value	Total Assessed Value as Equalized by the Board of Review	Final Equalized Value											
							Acres	100ths					Dollars	Dollars	Dollars	Dollars	Dollars	Dollars	Dollars	Dollars	Dollars	Dollars	Dollars	Dollars	Dollars										
1	George J. Schotter		Outlot	a	2				14	no	no	L	60	137 / 120		197 / 180					77 / 72		77 / 72													9332
2																																				
3																																				
4																																				
5																																				
6																																				
7																																				
8																																				
9																																				
10																																				
11																																				
12																																				
13																																				
14																																				
15																																				
16																																				
17																																				
18																																				
19																																				
20																																				
													60	120 / 137		180 / 197					72 / 77		72 / 77													

	Valuations by School Districts as Equalized by Department of Taxation						Sold for Taxes	Tax including State Homestead	State Tax on Non-Homestead	Special Taxes	Total Taxes	Paid	When Paid			Number of Receipt	March Settlement 1959	June Settlement 1959	Penalty	November Settlement 1959	Penalty	Collections to First Monday in January 1960	Penalty	Delinquent on First Monday in January 1960	Total Delinquent Tax and Penalty	Remarks
	District No. ..... Rate ..... Mills	District No. ..... Rate ..... Mills	District No. ..... Rate ..... Mills	Rural No. 14 Rate 23.5 Mills	District No. ..... Rate ..... Mills	District No. ..... Rate ..... Mills		$ cts.	$ cts.	$ cts.	$ cts.		Month	Day	Year		$ cts.	$ cts.	$ cts.	$ cts.	$ cts.	$ cts.	$ cts.	$ cts.	$ cts.	
1				77				19.18	50		19.68	1 PAID IN FULL	MAY	29	1959	13385		19.68								
2												2														
3												3														
4												4														
5												5														
6												6														
7												7														
8												8														
9												9														
10												10														
11												11														
12												12														
13												13														
14												14														
15												15														
16												16														
17												17														
18												18														
19												19														
20												20														
				77				19.18	50		19.68							19.68								

Assessment Roll and Tax List of Real Property in the Town of Ponto Lake, Cass County, Minnesota, for Taxes for the Year 1958.

* Indicate Type of Property: R-Residential, C-Commercial, I-Industrial, U-Utility, F-Farm, L-Lakeshore, T-Timber, M-Mineral

Form 1C

Subdivision: Napanee Beach

Line	In Whose Name Assessed	To Whom Transferred	Sec. or Lot	Town or Block	Rng.	Acres	100ths	No. School District	Homestead Yes or No	Agricultural Yes or No	Type of Property	Land Exclusive of Structures and Improvements	Buildings and Other Structures (+10%)	Machinery Permanently Attached to Real Estate	Total True and Full Value	Rural Homestead Up to $4,000 20%	Rural Over $4,000 and Non-Homestead 33 1/3%	Timber Land Class 3e 20%	All Other Homestead Up to $4,000 25%	All Other Over $4,000 and Non-Homestead 40%	Machinery Permanently Attached to Real Estate 33 1/3%	Total Assessed Value	Total Assessed Value as Equalized by the Board of Review	Final Equalized Value
1	Arthur O + Luella R. Anderson		1					#114	yes	no	L	24			24				6			6		
2	"	"	2						yes	"	R	36	550 / 500		586 / 536				146 / 134			146 / 134		
3	"	"	3						yes	"	L	36			36				9			9		
4	"	"	4						no	"	C	35	82 / 75		117 / 110					47 / 44		47 / 44		
5	"	"	5						yes	"	R	36			36				9			9		
6	John J. + Marie Urmann		6						no	"	L	35	93 / 85		128 / 120					51 / 48		51 / 48		
7	Arthur O + Luella R. Anderson		7						yes	"	R	36			36				9			9		
8	"	"	8						yes	"	L	36			36				9			9		
9	"	"	9						no	"	C	35	110 / 100		145 / 135					58 / 54		58 / 54		
10	"	"	10						yes	"	R	36			36				9			9		
11	"	"	11						no	"	C	35	104 / 95		139 / 130					56 / 52		56 / 52		
12	"	"	12						yes	"	L	36			36				9			9		
13	"	"	13						no	"	C	35	99 / 90		134 / 125					54 / 50		54 / 50		
14	"	"	14						yes	"	L	36			36				9			9		
15	"	"	15						no	"	"	35	132 / 120		167 / 155					67 / 62		67 / 62		
16	"	"	16						yes	"	"	36			36				9			9		
17	"	"	17						no	"	"	35	132 / 120		167 / 155					67 / 62		67 / 62		
18	"	"	18						yes	"	"	36			36				9			9		
19	"	"	19						no	"	"	35	104 / 95		139 / 130					56 / 52		56 / 52		
20	"	"	20						no	"	"	35	104 / 95		139 / 130					56 / 52		56 / 52		
												699	1375 / 1510		2074 / 2209				221 / 233	476 / 512		697 / 745		

Line	Sold for Taxes	District No. Rate Mills	District No. Rate Mills	District No. Rate Mills	District No. 114 Rate 24.18 Mills	District No. Rate Mills	District No. Rate Mills	Tax Including State Homestead Mills	State Tax on Non-Homestead 6.52 Mills	Special Taxes	Total Taxes	Line	Paid	When Paid (Month Day Year)	Number of Receipt	March Settlement 1959	June Settlement 1959	Penalty	November Settlement 1959	Penalty	Collections to First Monday in January 1960	Penalty	Delinquent on First Monday in January 1960	Total Delinquent Tax and Penalty	Remarks
1					H 6			1 50			1 50	1	PAID IN FULL	MAY 12 1959			1 50								9315
2					H 146			36 38			36 38	2	PAID IN FULL	MAY 12 1959			36 38								"
3					H 9			2 24			2 24	3	PAID IN FULL	MAY 12 1959	8707		2 24								"
4					47			11 72	30		12 02	4	PAID IN FULL	MAY 12 1959			12 02								"
5					H 9			2 24			2 24	5	PAID IN FULL	MAY 12 1959			2 24								"
6					51			12 70	34		13 04	6	PAID IN FULL	MAY 15 1959	8908		13 04								9337
7					H 9			2 24			2 24	7	PAID IN FULL	MAY 12 1959			2 24								9315
8					H 9			2 24			2 24	8	PAID IN FULL	MAY 12 1959			2 24								"
9					58			14 46	38		14 84	9	PAID IN FULL	MAY 12 1959			14 84								"
10					H 9			2 24			2 24	10	PAID IN FULL	MAY 12 1959			2 24								"
11					56			13 96	36		14 32	11	PAID IN FULL	MAY 12 1959			14 32								"
12					H 9			2 24			2 24	12	PAID IN FULL	MAY 12 1959	8707		2 24								"
13					54			13 46	36		13 82	13	PAID IN FULL	MAY 12 1959			13 82								"
14					H 9			2 24			2 24	14	PAID IN FULL	MAY 12 1959			2 24								"
15					67			16 70	44		17 14	15	PAID IN FULL	MAY 12 1959			17 14								"
16					H 9			2 24			2 24	16	PAID IN FULL	MAY 12 1959			2 24								"
17					67			16 70	44		17 14	17	PAID IN FULL	MAY 12 1959			17 14								"
18					H 9			2 24			2 24	18	PAID IN FULL	MAY 12 1959			2 24								"
19					56			13 96	36		14 32	19	PAID IN FULL	MAY 12 1959			14 32								"
20					56			13 96	36		14 32	20	PAID IN FULL	MAY 12 1959			14 32								"
					H 233 / 512 / 745			185 66	3 34		189 00						189 00								

Tabs: Camp Blanche; Kinne Camp; Ponto Point; Napanee Beach; Ponto North Shore; Snodgrass 1st Add. to East Shore; Snodgrass 2nd Add. to East Shore; Lesher's Lake Ada; Plat of East Shore; Ada Pine Beach

Assessment Roll and Tax List of Real Property in the Swan of Pontoville, Cass County, Minnesota, for Taxes for the Year 1958.

Form 5C

*Indicate Type of Property: R-Residential, C-Commercial, I-Industrial, U-Utility, F-Farm, L-Lakeshore, T-Timber, M-Mineral

	In Whose Name Assessed	To Whom Transferred	Description of Property: Subdivision	Sec. or Lot	Town or Blk.	Rng.	Number of Acres of Land: Acres	100ths	No. School District	Indicate Homestead Tax as	Indicate Agricultural Tax as	Indicate Type of Property	True and Full Valuations: Land Exclusive of Structures and Improvements	Buildings and Other Structures	Machinery Permanently Attached to Real Estate	Total True and Full Value	Assessed Valuations: Rural: Homestead Up to $1,000 20%	Rural: Over $1,000 and Non-Homestead 33⅓%	All Other: Timber Land Class 2c 20%	All Other: Homestead Up to $1,000 25%	All Other: Over $1,000 and Non-Homestead 40%	All Other: Machinery Permanently Attached to Real Estate 33⅓%	Total Assessed Value	Total Assessed Value as Equalized by the Board of Review	Final Equalized Value
													Dollars	Dollars	Dollars	Dollars	Dollars	Dollars	Dollars	Dollars	Dollars	Dollars	Dollars	Dollars	Dollars
			Neptune Beach																						
1	Arthur O & Luella R Underson			21					4-Twp	no	no	L	35	88 / 80		123 / 115					44 / 46		44 / 46		
2	" "			22						no	"	"	35	104 / 95		139 / 130					54 / 52		54 / 52		
3																									
4																									
5																									
6																									
7																									
8																									
9																									
10																									
11																									
12																									
13																									
14																									
15																									
16																									
17																									
18																									
19																									
20																									
													70	175 / 197		245 / 267					98 / 105		98 / 105		

Cass County, Minnesota, for Taxes for the Year 1958.

	Sold for Taxes	Valuations by School Districts as Equalized by Department of Taxation: District No. ..... Rate ..... Mills	District No. ..... Rate ..... Mills	District No. ..... Rate ..... Mills	District No. 14 Rate 10 Mills	District No. ..... Rate ..... Mills	District No. ..... Rate ..... Mills	Tax including State Homestead ..... Mills	State Tax on Non-Homestead 6.52 ..... Mills	Special Taxes	Total Taxes		Paid	When Paid: Month Day Year	Number of Receipt	March Settlement 1959	June Settlement 1959	Penalty	November Settlement 1959	Penalty	Collections to First Monday in January 1960	Penalty	Delinquent on First Monday in January 1960	Total Delinquent Tax and Penalty	Remarks
		Dollars	Dollars	Dollars	Dollars	Dollars	Dollars	$ cts.	$ cts.	$ cts.	$ cts.					$ cts.	$ cts.	$ cts.	$ cts.	$ cts.	$ cts.	$ cts.	$ cts.	$ cts.	
1					49			12 20	32		12 52	1	PAID IN FULL	MAY 12 1959	8197		12 52								9315
2					56			13 96	38		14 34	2	PAID IN FULL	MAY 12 1959	8198		14 34								"
3												3													
4												4													
5												5													
6												6													
7												7													
8												8													
9												9													
10												10													
11												11													
12												12													
13												13													
14												14													
15												15													
16												16													
17												17													
18												18													
19												19													
20												20													
					105			26 16	70		26 86						26 86								

Pontoville North Shore | Shoreline 1st Add. to East Shore | Lesher's Lake Add. | Add Pine Beach | Plat of East Shore

Camp Blanche | Alpine Camp | Pontoville Point | Neptune Beach

Assessment Roll and Tax List of Real Property in the Town of Pike Lake, Cass County, Minnesota, for Taxes for the Year 1958.

Form SC — Minnesota Department of Taxation

* Indicate Type of Property: R-Residential, C-Commercial, I-Industrial, U-Utility, F-Farm, L-Lakeshore, T-Timber, M-Mineral

	Description of Property: Subdivision	Sec. or Lot	Town or Block	Reg.	Number of Acres of Land: Acres	Number of Acres of Land: Items	No. School District	Indicate Homestead Yes or No	Indicate Agricultural Use Yes or No	Indicate Type of Property	True and Full Valuations: Land Exclusive of Structures and Improvements	True and Full Valuations: Buildings and Other Structures	True and Full Valuations: Machinery Permanently Attached to Real Estate	True and Full Valuations: Total True and Full Value	Assessed Valuations: Rural: Homestead Up to $4,000 20%	Rural: Over $4,000 and Non-Homestead 33⅓%	Rural: Timber Land Class 2c 20%	All Other: Homestead Up to $4,000 25%	All Other: Over $4,000 and Non-Homestead 40%	All Other: Machinery Permanently Attached to Real Estate 33⅓%	Total Assessed Value	Total Assessed Value as Equalized by the Board of Review	Final Equalized Value
											Dollars	Dollars	Dollars	Dollars	Dollars	Dollars	Dollars	Dollars	Dollars	Dollars	Dollars	Dollars	Dollars
	Plat of East Shore																						
	Part of Lot 4 Sec 11-134-29																						
Denver S + Dorothy L Baldwin		1					14	no	no	L	25			25					10		10		
" " "		2						no	"	"	30	154		184					74		74		
												140		170					68		68		
" " "		3						no	"	"	25			25					10		10		
Charles + Tillie Brown		4						yes	"	R	24			24				6			6		
												359		389				97			97		
Frank C + Winifred J Schutte		5						yes	"	"	30	326		356				89			89		
~~Earl J + Alma M Kilmore~~		6						no	"	L	25			25					10		10		
" " "		7						no	"	"	25			25					10		10		
Charles H + Tillie L Brown		8						no	"	"	30	121		151					60		60		
												110		140					56		56		
" " "		9						no	"	"	25			25					10		10		
" " "		10						no	"	"	25			25					10		10		
" " "		11						no	"	"	25			25					10		10		
Neil + Lillian Cherry		12						no	"	"	25			25					10		10		
" " "		13						no	"	"	25			25					10		10		
Addie B + Melvin L Woodworth		14						no	"	"	25	87		107					43		43		
												75		100					40		40		
" " "		15						no	"	"	25	550		575					230		230		
												500		525					210		210		
" " "		16						no	"	"	30			30					12		12		
" " "		17						no	"	"	30			30					12		12		
Bernhardt J + Lucy J Hansen		18						no	"	"	30			30					12		12		
												247		277					111		111		
" " "		19						no	"	"	30	225		255					102		102		
		20																					
											509	1376		1885				95	602		697		
												1573		2082				193	644		747		

Valuations by School Districts as Equalized by Department of Taxation

	Sold for Taxes	Valuations by School Districts as Equalized by Department of Taxation: District No. 14 Rate 24 Mills	District No. ..... Rate ..... Mills	District No. ..... Rate ..... Mills	District No. ..... Rate ..... Mills	District No. ..... Rate ..... Mills	District No. ..... Rate ..... Mills	Tax including State Homestead	State Tax on Non-Homestead 6.52 Mills	Special Taxes	Total Taxes		Paid	When Paid: Month	Day	Year	Number of Receipt	March Settlement 1959	June Settlement 1959	Penalty	November Settlement 1959	Penalty	Collections to First Monday in January 1960	Penalty	Delinquent on First Monday in January 1960	Total Delinquent Tax and Penalty	Remarks
	Dollars	Dollars	Dollars	Dollars	Dollars	Dollars	Dollars	$ cts.	$ cts.	$ cts.	$ cts.							$ cts.	$ cts.	$ cts.	$ cts.	$ cts.	$ cts.	$ cts.	$ cts.	$ cts.	
1		10						250	06		256	1	PAID IN FULL	FEB	17	1959											
2		74						1844	48		1892	2	PAID IN FULL	FEB	17	1959	4157	24	04								
3		10						250	06		256	3	PAID IN FULL	FEB	17	1959											
4		6						150			153	4	2nd HALF PAID / 1st HALF PAID	JUN / MAY	23 / 22	1959 / 1959	18556		75		75						9345
5		97						2418			2418	5	2nd HALF PAID / 1st HALF PAID	JUN / MAY	23 / 22	1959 / 1959	9205		120		120						"
6		10						250	06		256	6	PAID IN FULL	MAY	2	1959	5987		256								9338
7		10						250	06		256	7	PAID IN FULL / 2nd HALF PAID	MAY / JUN	2 / 23	1959 / 1959			256								"
8		60						1496	40		1536	8	2nd HALF PAID / 1st HALF PAID	JUN / MAY	23 / 22	1959 / 1959	18556		768		768						9345
9		10						250	06		256	9	2nd HALF PAID / 1st HALF PAID	JUN / MAY	23 / 22	1959 / 1959	9205		128		128						"
10		10						250	06		256	10	2nd HALF PAID / 1st HALF PAID	JUN / MAY	23 / 22	1959 / 1959			128		128						"
11		10						250	06		256	11	2nd HALF PAID / 1st HALF PAID	JUN / MAY	23 / 22	1959 / 1959			128		128						"
12		10						250	06		256	12													256	282	9347
13		10						250	06		256	13													256	282	"
14		43						1072	28		1100	14	2nd HALF PAID / 1st HALF PAID	SEP / APR	21 / 20	1959 / 1959			550		550						9340
15		230						5722	150		5872	15	2nd HALF PAID / 1st HALF PAID	SEP / APR	21 / 20	1959 / 1959	12771		294		294						"
16		12						300	08		308	16	2nd HALF PAID / 1st HALF PAID	SEP / APR	21 / 20	1959 / 1959	9453		154		154						"
17		12						300	08		308	17	2nd HALF PAID / 1st HALF PAID	SEP / APR	21 / 20	1959 / 1959			154		154						"
18		12						300	08		308	18	PAID IN FULL	APR	20	1959	5851		308								9342
19		111						2766	72		2838	19	PAID IN FULL	APR	30	1959			2838								"
20												20															
		1133 / 644 / 74						18628	416		19044							2464	9313		6235				512		

Assessment Roll and Tax List of Real Property in the Town of Ponto Lake, Cass County, Minnesota, for Taxes for the Year 1958.

Form 3C

* Indicate Type of Property: R-Residential, C-Commercial, I-Industrial, U-Utility, F-Farm, L-Lakeshore, T-Timber, M-Mineral

IN WHOSE NAME ASSESSED	TO WHOM TRANSFERRED	DESCRIPTION OF PROPERTY: SUBDIVISION	Sec. or Lot	Town or Block	Reg.	Number of Acres of Land: Acres	Units	No. School District	Indicate Homestead Yes or No	Indicate Agricultural Yes or No	Indicate Type of Property	TRUE AND FULL VALUATIONS: LAND Exclusive of Structures and Improvements	BUILDINGS and Other Structures	MACHINERY Permanently Attached to Real Estate	TOTAL True and Full Value	ASSESSED VALUATIONS: RURAL: Homestead Up to $4,000 20%	Over $4,000 and Non-Homestead 33⅓%	ALL OTHER: Timber Land Class 2a 20%	Homestead Up to $4,000 25%	Over $4,000 and Non-Homestead 40%	MACHINERY Permanently Attached to Real Estate 33⅓%	TOTAL ASSESSED VALUE	Total Assessed Value as Equalized by the Board of Review	FINAL EQUALIZED VALUE
		Plat of East Shore																						
Martin & Marion D. Strobeck		1	20					1	no	no	L	25			25					10		10		
" " "		2	21						no	"	"	25			25					10		10		
" " "		3	22						no	"	"	25			25					10		10		
" " "		4	23						no	"	"	30	374		404					162		162		
" " "		5	24						no	"	"	30	340		370					148		148		
" " "		6	25						no	"	"	30			30					12		12		
John & Bessie Dawes		7	26						no	"	"	45			45					18		18		
" " "		8	27						no	"	"	35	726		761					304		304		
" " "		9	28						no	"	"	25	660		685					274		274		
Fred H. & Marian L. Bartholomew		10	29						no	"	"	25			25					10		10		
" " "		11	30						no	"	"	25			25					10		10		
" " "		12	31						no	"	"	35	605		640					256		256		
" " "		13	32						no	"	"	25	550		585					234		234		
" " "		14	33						no	"	"	25			25					10		10		
Fred A. Lang		15	34						no	"	"	30	176		206					82		82		
													160		190					76		76		
Leon D. Smith		16	35						no	"	"	25			25					10		10		
" "		17	36						no	"	"	35	417		447					179		179		
" "		18	37						no	"	"	25	375		410					164		164		
																				10		10		
Ward W. & Ellen F. Boyd		19	38						yes	"	"	30	281		281				65			65		
" " "		20	39						yes	"	"	24	210		210				60			60		
																			6			6		
												574	2295		2869				66	1042		1108		
													2524		3098				71	1125		1196		

SOLD FOR TAXES	VALUATIONS BY SCHOOL DISTRICTS AS EQUALIZED BY DEPARTMENT OF TAXATION: District No. ..... Rate ..... Mills	District No. ..... Rate ..... Mills	District No. ..... Rate ..... Mills	District No. 111 Rate 21.5 Mills	District No. ..... Rate ..... Mills	District No. ..... Rate ..... Mills	Tax including State Homestead Credit ..... Mills	State Tax on Non-Homestead 65.2 ..... Mills	SPECIAL TAXES	TOTAL TAXES		PAID	WHEN PAID (Month Day Year)	Number of Receipt	March Settlement 1959	June Settlement 1959	Penalty	November Settlement 1959	Penalty	Collections to First Monday in January 1960	Penalty	Delinquent on First Monday in January 1960	Total Delinquent Tax and Penalty	REMARKS
	Dollars	Dollars	Dollars	Dollars	Dollars	Dollars	$ cta.	$ cta.	$ cta.	$ cta.					$ cta.	$ cta.	$ cta.	$ cta.	$ cta.	$ cta.	$ cta.	$ cta.	$ cta.	
1				10			250	06		256	1	2nd HALF PAID	AUG 20 1959											9337
												1st Half Paid	MAY 11 1959											
2				10			250	06		256	2	2nd HALF PAID	AUG 20 1959											"
												1st Half Paid	MAY 11 1959											
3				10			250	06		256	3	2nd HALF PAID	AUG 20 1959											"
												1st Half Paid	MAY 11 1959	18697										
4				162			4036	106		4142	4	2nd HALF PAID	AUG 20 1959											"
												1st Half Paid	MAY 11 1959	9708										
5				12			300	08		308	5	2nd HALF PAID	AUG 20 1959											"
												1st Half Paid	MAY 11 1959											
6				12			300	08		308	6	2nd HALF PAID	AUG 20 1959											"
												1st Half Paid	MAY 11 1959											
7				18			448	12		460	7	PAID IN FULL	MAY 8 1959			9 60								9343
8				304			7576	198		7774	8	PAID IN FULL	MAY 8 1959	7405		77 74								"
9				10			250	06		256	9	PAID IN FULL	MAY 8 1959			2 56								"
10				10			250	06		256	10	PAID IN FULL	APR 23 1959			2 56								9346
11				10			250	06		256	11	PAID IN FULL	APR 23 1959			2 56								"
12				256			6380	166		6546	12	PAID IN FULL	APR 23 1959			65 46								"
13				10			250	06		256	13	PAID IN FULL	APR 23 1959	5595		2 56								"
14				10			250	06		256	14	PAID IN FULL	APR 23 1959			2 56								"
15				82			2044	54		2098	15	PAID IN FULL	MAY 9 1959			20 98								9344
16				10			250	06		256	16	PAID IN FULL	MAY 9 1959	7645		2 56								"
17				179			4460	116		4576	17	PAID IN FULL	APR 11 1959			45 76								9350
18				10			250	06		256	18	PAID IN FULL	APR 11 1959	5188		2 56								"
19				N 65			1620			1620	19	PAID IN FULL	JAN 22 1959	1428	16 20									5634
20				N 6			150			150	20	PAID IN FULL	JAN 22 1959		1 50									"
				N 71																				
				1195			NL 29814	728		30542					17 70	260 09		27 63						
				92																				

Camp Blanche | Aldine Camp | Ponto Point | Clearance Beach | Plat of East Shore | Ponto North Shore | Shoogers 1st Add. to East Shore | Shoogers 2nd Add. to East Shore | Leather's Lake Add. | Mid Pine Beach

Assessment Roll and Tax List of Real Property in the Town of Ponto Lake, Cass County, Minnesota, for Taxes for the Year 1958.

Form 5C — BALLIET-BLATZ COMPANY, MINNEAPOLIS

* Indicate Type of Property: R-Residential, C-Commercial, I-Industrial, U-Utility, F-Farm, L-Lakeshore, T-Timber, M-Mineral

	In Whose Name Assessed	To Whom Transferred	Subdivision	Sec. or Lot	Town or Block	Rng.	Number of Acres of Land (Acres / 100ths)	No. School District	Indicate Homestead Yes or No	Indicate Agricultural Yes or No	Indicate Type of Property	True and Full Valuations: Land Exclusive of Structures and Improvements (Dollars)	Buildings and Other Structures (Dollars)	Machinery Permanently Attached to Real Estate (Dollars)	Total True and Value (Dollars)	Assessed Valuations, Rural: Homestead Up to $4,000 20% (Dollars)	Rural: Over $4,000 and Non-Homestead 33⅓% (Dollars)	Rural: Timber Land Class 5c 20% (Dollars)	All Other: Homestead Up to $4,000 25% (Dollars)	All Other: Over $4,000 and Non-Homestead 40% (Dollars)	All Other: Machinery Permanently Attached to Real Estate 33⅓% (Dollars)	Total Assessed Value as Equalized by the Board of Review (Dollars)	Final Equalized Value (Dollars)
			Plat of East Shore																				
1	Arthur M. & Helma A. Boettiger			40	Case Tract to Boyle			#111	no	no	L	100	385 350		485 450					194 180		194 180	
2	Ward F. & Ellen H. Boyle		Δ piece of Lot 40 — 21.4' on S.W. cor. then N. to S.E. cor. then to place of beg.						yes	"	"	12			12				3			3	
3																							
4																							
5																							
6	Ruth Lyson Lavell			41					no	"	"	100	264 240		364 340					146 136		146 136	
7	E. L. & Evangeline S. Maynard			42					no	"	"	45	244 220		289 265					174 159		174 159	
8	" " "			43					no	"	"	45	220 200		265 245					146 134		146 134	
9	Fred H. & Marion E. Bartholomew		Outlot A						no	"	"	20			20					8		8	
10																							
11																							
12																							
13																							
14																							
15																							
16																							
17																							
18																							
19																							
20																							
												322	1133 1020		1455 1342				3	536 548		539 551	

	Sold for Taxes (Dollars)	Valuations by School Districts as Equalized by Department of Taxation: District No. ..... Rate ..... Mills (Dollars)	District No. ..... Rate ..... Mills (Dollars)	District No. ..... Rate ..... Mills (Dollars)	Total No. 111 Rate 46.16 Mills (Dollars)	District No. ..... Rate ..... Mills (Dollars)	District No. ..... Rate ..... Mills (Dollars)	Tax including State Homestead ..... Mills ($ cts.)	State Tax on Non-Homestead 6.52 ..... Mills ($ cts.)	Special Taxes ($ cts.)	Total Taxes ($ cts.)	Paid	When Paid (Month Day Year)	Number of Receipt	March Settlement 1959 ($ cts.)	June Settlement 1959 ($ cts.)	Penalty ($ cts.)	November Settlement 1959 ($ cts.)	Penalty ($ cts.)	Collections to Five Monday in January 1960 ($ cts.)	Penalty ($ cts.)	Delinquent on Five Monday in January 1960 ($ cts.)	Total Delinquent Tax and Penalty ($ cts.)	Remarks
1					194			48 34	1 26		49 60		PAID IN FULL APR 17 1959	5390		49 60								9348
2					N 3			75			75		PAID IN FULL JAN 22 1959	1428	75									
3																								
4																								
5																								
6					146			36 38	90 96		37 34		Balance Paid JUN 17 1959 / Part Paid MAY 20 1959	18987 / 1014		31 34		6 00						9341
7					124			30 90	80		31 70		PAID IN FULL APR 11 1959	5149		31 70								9341
8					166			26 42	70		27 12		PAID IN FULL APR 11 1959			27 12								"
9					8			2 00	06		2 06		PAID IN FULL APR 23 1959	5595		2 06								9346
10																								
11																								
12																								
13																								
14																								
15																								
16																								
17																								
18																								
19																								
20																								
					N 3 / 577 / 581			10 14 77	378		14 857				75	141 82		6 00						

Assessment Roll and Tax List of Real Property in the Town of Pinto Lake, Cass County, Minnesota, for Taxes for the Year 1958.

Form 3C — Pillsbury-Ostby Bindery, Minneapolis

* Indicate Type of Property: R-Residential, C-Commercial, I-Industrial, U-Utility, F-Farm, L-Lakeshore, T-Timber, M-Mineral

	In Whose Name Assessed	To Whom Transferred	Description of Property: Subdivision	Sec. or Lot	Town or Block	Reg.	Number of Acres of Land: Acres	100ths	No. School District	Indicate Homestead by Yes	Indicate Agricultural by Yes	Indicate Type of Property	True and Full Valuations: Land Exclusive of Structures Improvements (Dollars)	Buildings and Other Structures (Dollars)	Machinery Permanently Attached to Real Estate (Dollars)	Total True and Full Value (Dollars)	Assessed Valuations: Rural: Homestead Up to $4,000 20% (Dollars)	Rural: Over $4,000 and Non-Homestead 33⅓% (Dollars)	Timber Land Class 3a 20% (Dollars)	All Other: Homestead Up to $4,000 25% (Dollars)	All Other: Over $4,000 and Non-Homestead 40% (Dollars)	Machinery Permanently Attached to Real Estate 33⅓% (Dollars)	Total Assessed Value	Total Assessed Value as Revised by the Board of Review (Dollars)	Final Equalized Value (Dollars)
1	Dr. E. & Mary Ann Hanselin		Ada Sunset Beach Part of Lots 3 Sec 27-134-29	1					114	no			45	120 / 631	32 / 584	761 / 674				159	53		212		
2	" " "			2						yes	no	L	45	222 / 203		267 / 248				67	62		129		
3	Frank H. & Freda E. Bell			3	Lot 3 Block 10					no	"	"	45			45					18		18		
4	Nick & Stella Gangnon / Frank H. & Freda E. Bell			4						no	"	"	45	110 / 100		155 / 145					62 / 58		62 / 58		
5	Albert R. & Helen L. Anderson			5						no	"	"	45	110 / 100		155 / 145					62 / 58		62 / 58		
6	M. & Lydia H. Rolstad			6						no	"	"	45	99 / 90		144 / 135					58 / 54		58 / 54		
7	" " "			7						no	"	"	45	209 / 190		254 / 235					102 / 94		102 / 94		
8	Fred Sr. & Marie Magdeck			8						no	"	"	45	341 / 310		386 / 355					154 / 142		154 / 142		
9	David H. & Marguerite K. Berg			9						no	"	"	45			45					18		18		
10	Glenn J. & Irene E. Hines			10						no	"	C	45	84 / 75		129 / 120					51 / 48		51 / 48		
11	" " "			11						no	"	LS	45	88 / 80		133 / 125					53 / 50		53 / 50		
12	" " "			12						no	"	"	45	84 / 75		129 / 120					51 / 48		51 / 48		
13	" " "			13						no	"	C	45	132 / 125		177 / 170					73 / 68		73 / 68		
14	" " "			14						yes	"	L	44	440 / 400		484 / 444				121 / 111			121 / 111		
15	" " "			15						no	"	C	45	110 / 100		155 / 145					62 / 58		62 / 58		
16	" " "			16						no	"	L	45	99 / 90		144 / 135					58 / 54		58 / 54		
17	" " "			17						yes	"	"	44			44				11			11		
18	" " "			18						yes	"	"	44			44				11			11		
19																									
20																									
													807	2589 / 2846		3396 / 3653				339 / 367	816 / 875		1155 / 1242		

	Sold for Taxes	Violations by School Districts as Equalized by Department of Taxation: District No. / Rate ... Mills	District No. / Rate ... Mills	District No. / Rate ... Mills	District No. / Rate ... Mills	District No. / Rate ... Mills	District No. / Rate ... Mills	Tax including State Homestead ... Mills	State Tax on Non-Homestead ... Mills	Special Taxes	Total Taxes	Paid	When Paid	Number of Receipt	March Settlement 1959	June Settlement 1959	Penalty	November Settlement 1959	Penalty	Collections to First Monday in January 1960	Penalty	Delinquent on First Monday in January 1960	Total Delinquent Tax and Penalty	Remarks
		Dollars	Dollars	Dollars	Dollars	Dollars	Dollars	$ cts.	$ cts.	$ cts.	$ cts.		Month Day Year		$ cts.	$ cts.	$ cts.	$ cts.	$ cts.	$ cts.	$ cts.	$ cts.	$ cts.	
1								4157 / 53			52 32	34				52 66								9353
2								H 67			16 70					16 70								"
3	Dist of Access on file 8-11-59							18	6-Bale / 12-Borman		1 49 / 4 48 / 7 68	.04 / .09 / .12				1 53 / 4 57 / 7 80								9352
4								62			1544	40				1584								"
5								62			1544	40				1584								15977
6								58			1446	38				1484								9308
7								102			2542	66				2608								"
8								154			3838	100				3938							3928 / 43920	9354
9								18			448	12				460								9355
10								51			1270	34				1304								9306
11								53			1320	34				1354								"
12								51			1270	34				1304								"
13								73			1820	48				1868								"
14								H 121			3016					3016								"
15								62			1544	40				1584								"
16								58			1446	38				1484								"
17								H 11			274					274								"
18								H 11			274					274								"
19																								
20																								
								H 367 / 875 / 1242		NA	30946	570				31516							3928	

Camp Blanche — Ada Fire Bench — Plat of East Shore — Sequence Beach — Ponto Point — Ashine Camp — Ponto North Shore — Snodgrass 1st to East Shore — Snodgrass 2nd Add. to East Shore — Leaher's Lake — Ada — Indy's Haven

Assessment Roll and Tax List of Real Property in the Town Ponto Lake, Cass County, Minnesota, for Taxes for the Year 1958.

Form 3C — Willis-Duff Company, Minneapolis

* Indicate Type of Property: R-Residential, C-Commercial, I-Industrial, U-Utility, F-Farm, L-Lakeshore, T-Timber, M-Mineral

	In Whose Name Assessed	To Whom Transferred	Description of Property: Subdivision	Sec. or Lot	Town or Block	Rng.	Number of Acres of Land: Acres	Mills	Indicates Homestead Yes or No	Indicates Agricultural Yes or No	Indicates Type of Property	Land Exclusive of Structures and Improvements	True and Full Valuations: Buildings and Other Structures	Machinery Permanently Attached to Real Estate	Total True and Full Value	Assessed Valuations: Rural: Homestead Up to $4,000 20%	Rural: Over $4,000 and Non-Homestead 33⅓%	All Other: Timber-Land Class 2a 20%	All Other: Homestead Up to $4,000 25%	All Other: Over $4,000 and Non-Homestead 40%	Machinery Permanently Attached to Real Estate 33⅓%	Total Assessed Value	Total Assessed Value as Equalized by the Board of Review	Final Equalized Value
			Ada Point Beach						No. School District			Dollars	Dollars	Dollars	Dollars	Dollars	Dollars	Dollars	Dollars	Dollars	Dollars	Dollars	Dollars	Dollars
1	Charles J. Tenhoff			19					117	No	No	L	45	132 / 120		177 / 165					71		71		
2	" "			20						No	"	"	45	137 / 120		177 / 165					71		71		
3	" "			21						No	"	"	45			45					18		18		
4	Hollis L. Johnson			22						No	"	"	45			45					18		18		
5	" "			23						No	"	"	45	132 / 120		177 / 165					71 / 66		71 / 66		
6	Ernest F. + Mary Frances Hikie			24						No	"	"	45			45					18		18		
7	" " " "			25						No	"	"	45	197 / 150		243 / 225					97 / 90		97 / 90		
8	Arthur F. + Bernadette V. Olson			26						yes	"	R	46	244 / 222		290 / 268				72 / 67		72 / 67		
9	" " "			27						yes	"	"	44	66 / 60		110 / 104				28 / 26		28 / 26		
10	" " "			28						yes	"	"	40			40				10		10		
11																								
12																								
13																								
14																								
15																								
16																								
17																								
18																								
19																								
20													445	822 / 904		1267 / 1349				103 / 110	342 / 364		445 / 474		

	Sold for Taxes	Valuations by School Districts as Equalized by Department of Taxation: District No. ..... Rate ..... Mills	District No. ..... Rate ..... Mills	District No. ..... Rate ..... Mills	District No. 117 Rate 19.16 Mills	District No. ..... Rate ..... Mills	District No. ..... Rate ..... Mills	Tax including State Homestead ..... Mills	State Tax on Non-Homestead 6.52 ..... Mills	Special Taxes	Total Taxes	Paid	When Paid: Month	Day	Year	Number of Receipt	March Settlement 1959	June Settlement 1959	Penalty	November Settlement 1959	Penalty	Collections to First Monday in January 1960	Penalty	Delinquent on First Monday in January 1960	Penalty	Total Delinquent Tax and Penalty	Remarks
		Dollars	Dollars	Dollars	Dollars	Dollars	Dollars	$ cts.	$ cts.	$ cts.	$ cts.						$ cts.	$ cts.	$ cts.	$ cts.	$ cts.	$ cts.	$ cts.	$ cts.	$ cts.	$ cts.	
1				71				17.70	46		18.16	1 PAID IN FULL	APR	9	1959			18.16									9357
2				71				17.70	46		18.16	2 PAID IN FULL	APR	9	1959	2139		18.16									"
3				18				4.48	12		4.60	3 PAID IN FULL	APR	9	1959			4.60									"
4				18				4.48	12		4.60	4 PAID IN FULL	MAY	20	1959	13426		4.60									9278
5				71				17.70	46		18.16	5 PAID IN FULL	MAY	20	1959			18.16									"
6	PAID FOR TAXES			18				4.48	12		4.60	6 2nd HALF PAID / 1st HALF PAID	DEC / MAY	3 / 1	1959 / 1959			2.30			2.30						9304
7	PAID FOR TAXES			97				24.18	64		24.82	7 2nd HALF PAID / 1st HALF PAID	DEC / MAY	3 / 1	1959 / 1959	1496 / 14100		12.41			12.41						Oberm. 1.17 Bd. Ret. $3.765 e/p/60
8				H 72				17.94			17.94	8 PAID IN FULL	MAY	20	1959			17.94									9351
9				H 28				6.98			6.98	9 PAID IN FULL	MAY	20	1959	13418		6.98									"
10				H 10				2.50			2.50	10 PAID IN FULL	MAY	20	1959			2.50									"
11												11															
12												12															
13												13															
14												14															
15												15															
16												16															
17												17															
18												18															
19												19															
20				H 710 / 364 / 494				118.14	238		120.52	20						105.81			14.71						

Assessment Roll and Tax List of Real Property in the Town of Pinto Lake, Cass County, Minnesota, for Taxes for the Year 1958.

Form 5C

* Indicate Type of Property: R-Residential, C-Commercial, I-Industrial, U-Utility, F-Farm, L-Lakeshore, T-Timber, M-Mineral

	In Whose Name Assessed	To Whom Transferred	Description of Property: Subdivision	Sec. or Lot	Town or Block	Rng.	Number of Acres of Land: Acres	100ths	No. School District	Indicate Homestead Yes or No	Indicate Agricultural Yes or No	Indicate Type Property*	True and Full Valuations: Land Exclusive of Structures and Improvements	Buildings and Other Structures	Machinery Permanently Attached to Real Estate	Total True and Full Value	Assessed Valuations: Rural: Homestead Up to $4,000 20%	Rural: Over $4,000 and Non-Homestead 33⅓%	All Other: Timber Land Class 2c 20%	All Other: Homestead Up to $4,000 25%	All Other: Over $4,000 and Non-Homestead 40%	Machinery Permanently Attached to Real Estate 33⅓%	Total Assessed Value	Total Assessed Value Equalized by the Board of Review	Final Equalized Value
													Dollars	Dollars	Dollars	Dollars	Dollars	Dollars	Dollars	Dollars	Dollars	Dollars	Dollars	Dollars	Dollars
1	Robert D. & Jean E. Hosey		Pinto North Shore Lot 4 Sec 3 T134 R4	1					#114	no	no	L	50	440 / 450		490					196 / 150		196 / 150		
2	Estell Mae Gaskey (Heirs)			2						no	"	"	50	660 / 600		710 / 650					284 / 260		284 / 260		
3	Frank C. & Dorothy Hensick, Lyd. Mel & Lady Jane Sigrist			3						no	"	"	50	374 / 320		424 / 370					170 / 156		170 / 156		
4	Wallace K. & Bernice M. Grove			4						no	"	"	50	264 / 240		314 / 290					126 / 116		126 / 116		
5	Orlando C. & Irene C. Nelson			5						no	"	"	50	220 / 200		270 / 250					108 / 100		108 / 100		
6	Chas. A. & Jimmie D. Musselman			6						no	"	"	50	275 / 250		325 / 300					130 / 120		130 / 120		
7	Jay K. & Dagmar Fisher			7						no	"	"	50	456 / 415		506 / 465					202 / 186		202 / 186		
8	Thomas R. & Lida Hauck Huston			8						no	"	"	50	302 / 275		352 / 325					141 / 130		141 / 130		
9	Mabel K. Matthews			9		E½ of Lot 9				no	"	"	25	-		25					10		10		
10	Thomas R. & Lida Hauck Huston			10		W½ of Lot 9				no	"	"	25			25					10		10		
11	~~Lot 7~~ Mabel K. Matthews			10						no	"	"	40	220 / 200		260 / 240					104 / 96		104 / 96		
12	Frank C. & Emma M. Seeley			11						yes	"	R	50	275 / 250		325 / 300				81 / 75			81 / 75		
13	Lester C. & Grace Stiles			12						no	"	L	60	330 / 300		390 / 350					156 / 140		156 / 140		
14	~~Thomas R. & Lida Hauck Huston~~																								
15																									
16																									
17																									
18																									
19																									
20																									
													540	3470 / 3816		4010 / 4356 / 4400				75 / 81	1504 / 1633		1579 / 1714		

Valuations by School Districts as Equalized by Department of Taxation: District No. 114, Rate 24.4 Mills

	Sold for Taxes	Tax including State Homestead ....Mills	State Tax on Non-Homestead 46 ....Mills	Special Taxes	Total Taxes	Paid	When Paid (Month Day Year)	Number of Receipt	March Settlement 1959	June Settlement 1959	Penalty	November Settlement 1959	Penalty	Collections to First Monday in January 1960	Penalty	Delinquent on First Monday in January 1960	Penalty	Total Delinquent Tax and Penalty	Remarks
		$ cta.	$ cta.	$ cta.	$ cta.				$ cta.	$ cta.	$ cta.	$ cta.	$ cta.	$ cta.	$ cta.	$ cta.	$ cta.	$ cta.	
1		196	4.84	1.28	50.12	PAID IN FULL	APR 20 1959	5452		50.12									9357
2		284	7.06	1.86	72.42	2nd Half Paid / 1st HALF PAID	OCT 27 1959 / MAY 29 1959	15702 / 13417		36.31		36.31							9360
3		170	4.36	1.10	43.46	PAID IN FULL	MAY 29 1959	13413		43.46									9358
4		126	3.14	.82	32.22	PAID IN FULL	JAN 22 1959	1424	32.22										
5		108	2.68	.70	27.62	PAID IN FULL	APR 11 1959	5138		27.62									9365
6		130	3.24	.84	33.24	PAID IN FULL	MAY 12 1959	5704		33.24									9364
7		202	5.03	1.32	51.66	PAID IN FULL	APR 13 1959	5185		51.66									9366
8		141	3.51	.92	36.06	PAID IN FULL	JAN 24 1959	439	36.06										
9		10	.25	.06	2.56	PAID IN FULL	APR 15 1959	5265		2.56									9367
10		10	.25	.06	2.56	PAID IN FULL	JAN 24 1959	439	2.56										
11		104	2.59	.68	26.60	PAID IN FULL	APR 15 1959	5266		26.60									9362
12		81	2.01		20.18	PAID IN FULL	MAY 7 1959	7306		20.18									9361
13		152	3.78	1.00	38.88	PAID IN FULL	APR 10 1959	7181		38.88									9363
14																			
15																			
16																			
17																			
18																			
19																			
20																			
		1714	42.14	10.64	437.78				70.84	330.63		36.31							

Assessment Roll and Tax List of Real Property in the Town of Ponto Lake, Cass County, Minnesota, for Taxes for the Year 1958.

Form 5C — BURLINGTON DIGEST, MINNEAPOLIS

* Indicate Type of Property: R-Residential, C-Commercial, I-Industrial, U-Utility, F-Farm, L-Lakeshore, T-Timber, M-Mineral

	In Whose Name Assessed	To Whom Transferred	Description of Property: Subdivision	Sec. or Lot	Town or Block	Rng.	Number of Acres of Land: Acres	100ths	No. School District	Indicate Homestead Yes or No	Indicate Agricultural Yes or No	Indicate Type Property	True and Full Valuations: Land Exclusive of Structures and Improvements	Buildings and Other Structures (Ratio 40%)	Machinery Permanently Attached to Real Estate	Total True and Full Value	Assessed Valuations — Rural: Homestead Up to $4,000 20%	Rural: Over $4,000 and Non-Homestead 33⅓%	All Other: Timber Land Class 3c 20%	All Other: Homestead Up to $4,000 25%	All Other: Over $4,000 and Non-Homestead 40%	All Other: Machinery Permanently Attached to Real Estate 33⅓%	Total Assessed Value	Total Assessed Value as Equalized by the Board of Review	Final Equalized Value
			Snodgrass 1st Addn to East Shore										Dollars	Dollars	Dollars	Dollars	Dollars	Dollars	Dollars	Dollars	Dollars	Dollars	Dollars	Dollars	Dollars
1	Oliver + Vivian Noble			1					# 114	No	No	L*	60	740 / 460		500 / 460					200 / 184		200 / 184		9368
2	Glenn + Rosetta E. Snodgrass			2	Road																				
3	Kent + Lyla Ansley			3						No	"	"	75	308 / 280		383 / 355					153 / 142		153 / 142		9369
4	Robert + Dorothy Osborne			4						No	"	"	105	385 / 350		490 / 455					196 / 182		196 / 182		9374
5																									
6																									
7																									
8																									
9																									
10																									
11																									
12																									
13																									
14																									
15																									
16																									
17																									
18																									
19																									
20													240	1030 / 1133		1270 / 1373					508 / 549		508 / 549		

	Sold for Taxes	Validations by School Districts as Equalized by Department of Taxation: District No. ..... Rate ..... Mills	District No. ..... Rate ..... Mills	District No. ..... Rate ..... Mills	District No. 116 Rate 1.2 2.4 Mills	District No. ..... Rate ..... Mills	District No. ..... Rate ..... Mills	Tax Including State Homestead ..... Mills	State Tax on Non-Homestead 6.52 ..... Mills	Special Taxes	Total Taxes	Paid	When Paid: Month Day Year	Number of Receipt	March Settlement 1959	June Settlement 1959	Penalty	November Settlement 1959	Penalty	Collections to First Monday in January 1960	Penalty	Delinquent on First Monday in January 1960	Penalty	Total Delinquent Tax and Penalty	Remarks
		Dollars	Dollars	Dollars	Dollars	Dollars	Dollars	$ cts.	$ cts.		$ cts.				$ cts.	$ cts.	$ cts.	$ cts.	$ cts.	$ cts.	$ cts.	$ cts.	$ cts.	$ cts.	
1					200			49 84	1 30		51 14	Cancelled / PAID IN FULL	AUG 27 1959 / JUL 13 1959	11428 / 15160				51 14	1 02					9368
2																									
3					153			38 12	1 00		39 12	PAID IN FULL	APR 20 1959	11183		39 12									9369
4					196			48 84	1 28		50 12	PAID IN FULL	AUG 27 1959	11427				50 12	1 25						9374
5																									
6																									
7																									
8																									
9																									
10																									
11																									
12																									
13																									
14																									
15																									
16																									
17																									
18																									
19																									
20					549			126 30	3 58		140 38					39 12		101 26							

Deep Blanche | Ponto North Shore | Ponto Point | Snodgrass 1st Add. to East Shore | Plat of East Shore | Entrance Beach | Ada Fire Beach | Snodgrass 2nd Add. to East Shore | Leaher's Lake Add. | Haley's Haven | Shady Wood Addn

Assessment Roll and Tax List of Real Property in the Town of Pelican Lake, Cass County, Minnesota, for Taxes for the Year 1958.

Form SC — WILLIS-SAYRE SIMPLEX, MINNEAPOLIS

* Indicate Type of Property: R-Residential, C-Commercial, I-Industrial, U-Utility, F-Farm, L-Lakeshore, T-Timber, M-Mineral

	In Whose Name Assessed	To Whom Transferred	Description of Property: Subdivision	Sec. or Lot	Town or Block	Rng.	Number of Acres of Land: Acres	100ths	No.	School District	Indicate Homestead Exemption	Indicate Agricultural Tax Exemption	Indicate Type of Property	True and Full Valuations: Land Exclusive of Structures and Improvements	Buildings and Other Structures	Machinery Permanently Attached to Real Estate	Total True and Full Value	Assessed Valuations: Rural: Homestead Up to $1,000 20%	Rural: Over $1,000 and Non-Homestead 33⅓%	Rural: Timber Land Class 3A 20%	All Other: Homestead Up to $1,000 25%	All Other: Over $1,000 and Non-Homestead 40%	All Other: Machinery Permanently Attached to Real Estate 33⅓%	Total Assessed Value	Total Assessed Value as Equalized by the Board of Review	Final Equalized Value
														Dollars	Dollars	Dollars	Dollars	Dollars	Dollars	Dollars	Dollars	Dollars	Dollars	Dollars	Dollars	Dollars
	(Part of Lots 2 & 3 Sec. 10-139-29)		Snodgrass and Addn. to East Shore																							
	Olga M. Lewerenz (Olga M. Lewerenz)			1					114		yes	no	R	56			56				14			14			
	Henry + Rosetta E. Snodgrass			1							yes	no	L	50	1065 / 1150		1315 / 1200					546 / 480		546 / 480			9257
	Olga M. Lewerenz "			2 less N. 40'							no	"	"	30			30					12		12			"
	Lloyd H + Joe E. Rankin		N. 40' of	2							no	"	"	35			35					14		14			
	" " "			3							no	"	"	165	54 / 470		219 / 570					251 / 230		251 / 230			9371
	Harry D. Burke			4							no	"	"	105	105		210					84		84			
	L. Clifford + Marie L. Johnson			5							no	"	R	45	150		195					78		78			
	Ernest O. + Lillian J. Holth			6							no	"	L	60	94 / 96		154 / 156					64 / 60		64 / 60			10928
	Ralph N. + Evelyn L. March			7							no	"	R	90	105 / 150		195 / 240					105 / 76		105 / 76			
	Henry J. + Rosetta E. Snodgrass			8							yes	"	L	44			44				11			11			11018
	" " "			9							yes	"	"	44			44				11			11			1956 27.06 2.71 1957 27.06 2.79 2.79289
	Stanley E. + Robert L. Doyett			10							no	"	"	45	132 / 120		177 / 165					71 / 66		71 / 66			9370
	" " "			11							no	"	"	45			45					18		18			"
	Glen J. + Rosetta E. Snodgrass		Fractional Lot A (6.6 acres Rail)	12							yes	"		40			40				10			10			
				13																						
				14																						
				15																						
				16																						
				17																						
				18																						
				19																						
				20																						
														689	2135 / 2348		2824 / 3037				46	1056 / 1142		1102 / 1188			

Valuations by School Districts as Equalized by Department of Taxation

	District No. ..... Rate ..... Mills	District No. ..... Rate ..... Mills	District No. ..... Rate ..... Mills	District No. 114 Rate 22 Mills	District No. ..... Rate ..... Mills	District No. ..... Rate ..... Mills	Tax including State Homestead	State Tax on Non-Homestead 65 Mills	Special Taxes	Total Taxes
	Dollars	Dollars	Dollars	Dollars	Dollars	Dollars	$ cts.	$ cts.	$ cts.	$ cts.
1				14			348			348
2				526			13106	342		13448
3				12			300	08		308
4				14			348	10		358
5				251			6254	164		6418
6				84			2094	54		2148
7				64			1594	42		1636
8				102			2542	66		2608
9				11			274			274
10				11			274			274
11				71			1770	46		1816
12				18			448	12		460
13				10			250			250
14										
15										
16										
17										
18										
19										
20										
				1142 / 1188			29602	744		30346

	Sold for Taxes	When Paid: Month Day Year	Number of Receipt	March Settlement 1959	June Settlement 1959	Penalty	November Settlement 1959	Penalty	Collections to First Monday in January 1960	Penalty	Delinquent to First Monday in January 1960	Penalty	Total Delinquent Tax and Penalty	Remarks
				$ cts.	$ cts.	$ cts.	$ cts.	$ cts.	$ cts.	$ cts.	$ cts.	$ cts.	$ cts.	
1	PAID IN FULL	MAY 8 1959	7404		348									
2	PAID IN FULL	MAY 8 1959			13448									
3											308			
4											358			
5	PAID IN FULL	APR 13 1959	5174		6418									
6	PAID IN FULL	APR 23 1959	5594		2148									
7	PAID IN FULL	APR 22 1959	7460		1636									
8	PAID IN FULL	APR 7 1959	7078		2608									
9	2nd HALF PAID DEC 16 1959 1st Half Paid	MAY 29 1959	14		137				137	11				
10	2nd HALF PAID NOV 2 1959 1st Half Paid	MAY 29 1959	10088 12778		137		137							
11	PAID IN FULL	MAY 2 1959			1816									
12	PAID IN FULL	MAY 2 1959	5988		460									
13											250			
14														
15														
16														
17														
18														
19														
20														
					29156		137		137		916			

Assessment Roll and Tax List of Real Property in the Town of Pentz Lake, Cass County, Minnesota, for Taxes for the Year 1958.

Form 5C

* Indicate Type of Property: R-Residential, C-Commercial, I-Industrial, U-Utility, F-Farm, L-Lakeshore, T-Timber, M-Mineral

	IN WHOSE NAME ASSESSED	TO WHOM TRANSFERRED	DESCRIPTION OF PROPERTY: SUBDIVISION	Sec. or Lot	Town or Block	Rng.	Number of Acres of Land: Acres	100ths	No. School District	Indicate Homestead Yes or No	Indicate Agricultural Land Yes or No	Indicate Type of Property	TRUE AND FULL VALUATIONS: LAND Exclusive of Structures and Improvements	BUILDINGS and Other Structures	MACHINERY Permanently Attached to Real Estate	TOTAL True and Full Value	ASSESSED VALUATIONS: RURAL: Homestead Up to $4,000 20%	Over $4,000 and Non-Homestead 33⅓%	ALL OTHER: Timber Land Class 3a 20%	Homestead Up to $4,000 25%	Over $4,000 and Non-Homestead 40%	MACHINERY Permanently Attached to Real Estate 33⅓%	TOTAL ASSESSED VALUE	Total Assessed Value as Equalized by the Board of Review	FINAL EQUALIZED VALUE
													Dollars	Dollars	Dollars	Dollars	Dollars	Dollars	Dollars	Dollars	Dollars	Dollars	Dollars	Dollars	Dollars
			Lakeside Park Addition Lots 1 of Sec. 21-139-29																						
1	Walter C + Eulena H. Reichow			1					114	yes	no	L	85	286 / 260		371 / 345					148 / 138		148 / 138		
	" " "										no	"	50			50					20		20		
3	Clarence R Lesher			3							no	"	35			35					14		14		
4	~~Andrew + Katherine Kopriva~~			4							no	"	75			75					30		30		
5	Warren J + Marguerite M. Wood			5							no	"	65	275 / 250		340 / 315					136 / 126		136 / 126		
6	Edwin + Eulora Olson			6							no	"	65	148 / 125		213 / 200					85 / 80		85 / 80		
7	Emma Greving			7							no	"	90	197 / 175		287 / 265					113		113		
8	Clarence R. Lesher		Reserve Lot a	a							no	"	150	165 / 150		315 / 300					126 / 120		126 / 120		
9																									
10																									
11																									
12																									
13																									
14																									
15																									
16																									
17																									
18																									
19																									
20																									
													615	970 / 1066		1585 / 1681					634 / 671		634 / 672		

	SOLD FOR TAXES	VALUATIONS BY SCHOOL DISTRICTS AS EQUALIZED BY DEPARTMENT OF TAXATION: District No. ..... Rate ..... Mills	District No. ..... Rate ..... Mills	District No. ..... Rate ..... Mills	District No. 114 Rate 24.7 Mills	District No. ..... Rate ..... Mills	District No. ..... Rate ..... Mills	Tax including State Homestead ..... Mills	State Tax on Non-Homestead 65 ..... Mills	SPECIAL TAXES	TOTAL TAXES	PAID	WHEN PAID: Month Day Year	Number of Receipt	March Settlement 1959	June Settlement 1959	Penalty	November Settlement 1959	Penalty	Collections to First Monday in January 1960	Penalty	Delinquent on First Monday in January 1960	Penalty	Total Delinquent Tax and Penalty	REMARKS
		Dollars	Dollars	Dollars	Dollars	Dollars	Dollars	$ cts.	$ cts.	$ cts.	$ cts.				$ cts.	$ cts.	$ cts.	$ cts.	$ cts.	$ cts.	$ cts.	$ cts.	$ cts.	$ cts.	
1					148			36.88	96		37.84	2nd HALF PAID	OCT 26 1959												
2					20			4.98	14		5.12	1st HALF PAID	MAY 13 1959	13142		21.48		21.48							9372
												2nd HALF PAID	OCT 26 1959	7755											"
												1st HALF PAID	MAY 13 1959												
3					14			3.48	10		3.58	PAID IN FULL	OCT 28 1959	15789				3.58							K.A. Beverly 16061 7313
4					30			7.48	20		7.68	PAID IN FULL	APR 10 1959	7185		7.68									7259
									50			Balance Paid	JUN 29 1959	19752				60							
5					136			33.88	88		34.76	Part Paid	MAY 29 1959	19416		34.16									9376
6					85			21.18	56		21.74	PAID IN FULL	MAY 29 1959	19415		21.74									9377
7					113			28.16	74		28.90	PAID IN FULL	MAY 9 1959	9689		28.90									9373
									12			Balance Paid	OCT 29 1959	15790											
8					126			31.40	82		32.22	Part Paid	MAY 29 1959	19676		16.22		16.00							9374
9																									
10																									
11																									
12																									
13																									
14																									
15																									
16																									
17																									
18																									
19																									
20																									
					672		na	167.48	440		171.84					130.18		41.64							

Form SC — Indicate Type of Property: R-Residential, C-Commercial, I-Industrial, U-Utility, F-Farm, L-Lakeshore, T-Timber, M-Mineral

	IN WHOSE NAME ASSESSED	TO WHOM TRANSFERRED	DESCRIPTION OF PROPERTY: Subdivision	Sec. or Lot	Town or Block	Rng.	Number of Acres of Land (Acres / 100ths)	No. School District	Indicate Type of Homestead Tax or No	Indicate Type of Farm Tax or No	Indicate Type of Property	TRUE AND FULL VALUATIONS: LAND (Exclusive of Structures and Improvements)	BUILDINGS and Other Structures	MACHINERY Permanently Situated in Real Estate	TOTAL True and Full Value	ASSESSED VALUATIONS: RURAL: Homestead Up to $4,000 20%	RURAL: Over $4,000 Non-Homestead 33⅓%	RURAL: Timber Land Class 3c 20%	ALL OTHER: Homestead Up to $4,000 25%	ALL OTHER: Over $4,000 Non-Homestead 40%	ALL OTHER: MACHINERY Permanently Situated in Real Estate 33⅓%	TOTAL ASSESSED VALUE	Total Assessed Value as Equalized by the Board of Review	FINAL EQUALIZED VALUE
			Shady Shore Shores									Dollars	Dollars	Dollars	Dollars	Dollars	Dollars	Dollars	Dollars	Dollars	Dollars	Dollars	Dollars	Dollars
			Part of Lots 4 + 5 Sec. 14-139-29																					
1	Otto B. Griffin		1	1				#114	gp	no	L	16			16				4			4		
2	" "		2	2					gp	"	"	28			28				7			7		
3	" "		3	3					gp	"	"	20			20				5			5		
4	" "		4	4					gp	"	"	16			16				4			4		
5	" "		5	5					gp	"	"	16			16				4			4		
6	" "		6	6					gp	"	"	16			16				4			4		
7	" "		7	7					gp	"	"	16			16				4			4		
8	" "		8	8					gp	"	"	16			16				4			4		
9	" "		9	9					gp	"	"	20			20				5			5		
10	" "		10	10					gp	"	"	20			20				5			5		
11	" "		11	11					gp	"	"	20			20				5			5		
12	" "		12	12					gp	"	"	16			16				4			4		
13	" "		13	13					gp	"	"	16			16				4			4		
14	" "		14	14					gp	"	"	16			16				4			4		
15	" "		15	15					gp	"	"	16			16				4			4		
16	" "		16	16					gp	"	"	16			16				4			4		
17	" "		17	17					gp	"	"	12			12				3			3		
18	" "		18	18					gp	"	"	16			16				4			4		
19	" "		19	19					gp	"	"	12			12				3			3		
20	" "		20	20					gp	"	"	12			12				3			3		
												336			336				84			84		

	SOLD FOR TAXES	VALUATIONS BY SCHOOL DISTRICTS AS EQUALIZED BY DEPARTMENT OF TAXATION: District No. / Rate ... Mills	District No. / Rate ... Mills	District No. / Rate ... Mills	District No. / Rate ... Mills	District No. / Rate ... Mills	District No. / Rate ... Mills	Tax including State Homestead ... Mills	State Tax on Non-Homestead ... Mills	SPECIAL TAXES	TOTAL TAXES	PAID	WHEN PAID (Month Day Year)	Number of Receipt	March Settlement 1959	June Settlement 1959	Penalty	November Settlement 1959	Penalty	Collections to First Monday in January 1960	Penalty	Delinquent on First Monday in January 1960	Penalty	Total Delinquent Tax and Penalty	REMARKS
		Dollars	Dollars	Dollars	Dollars	Dollars	Dollars	$ cts.	$ cts.	$ cts.	$ cts.				$ cts.	$ cts.	$ cts.	$ cts.	$ cts.	$ cts.	$ cts.	$ cts.	$ cts.	
1					H 4			1.00			1.00	1st HALF PAID	2nd Half Paid OCT 27 1959 / MAY 10 1959											9272
2					H 7			1.74			1.74	1st HALF PAID	2nd Half Paid OCT 27 1959 / MAY 10 1959											"
3					H 5			1.24			1.24	1st HALF PAID	2nd Half Paid OCT 27 1959 / MAY 10 1959											"
4					H 4			1.00			1.00	1st HALF PAID	2nd Half Paid OCT 27 1959 / MAY 10 1959											"
5					H 4			1.00			1.00	1st HALF PAID	2nd Half Paid OCT 27 1959 / MAY 10 1959											"
6					H 4			1.00			1.00	1st HALF PAID	2nd Half Paid OCT 27 1959 / MAY 10 1959											"
7					H 4			1.00			1.00	1st HALF PAID	2nd Half Paid OCT 27 1959 / MAY 10 1959											"
8					H 4			1.00			1.00	1st HALF PAID	2nd Half Paid OCT 27 1959 / MAY 10 1959											"
9					H 5			1.24			1.24	1st HALF PAID	2nd Half Paid OCT 27 1959 / MAY 10 1959	1574 / 1015										"
10					H 5			1.24			1.24	1st HALF PAID	2nd Half Paid OCT 27 1959 / MAY 10 1959			10 46		10 46						"
11					H 5			1.24			1.24	1st HALF PAID	2nd Half Paid OCT 27 1959 / MAY 10 1959											"
12					H 4			1.00			1.00	1st HALF PAID	2nd Half Paid OCT 27 1959 / MAY 10 1959											"
13					H 4			1.00			1.00	1st HALF PAID	2nd Half Paid OCT 27 1959 / MAY 10 1959											"
14					H 4			1.00			1.00	1st HALF PAID	2nd Half Paid OCT 27 1959 / MAY 10 1959											"
15					H 4			1.00			1.00	1st HALF PAID	2nd Half Paid OCT 27 1959 / MAY 10 1959											"
16					H 4			1.00			1.00	1st HALF PAID	2nd Half Paid OCT 27 1959 / MAY 10 1959											"
17					R 3			74			74	1st HALF PAID	2nd Half Paid OCT 27 1959 / MAY 10 1959											"
18					H 4			1.00			1.00	1st HALF PAID	2nd Half Paid OCT 27 1959 / MAY 10 1959											"
19					H 3			74			74	1st HALF PAID	2nd Half Paid OCT 27 1959 / MAY 10 1959											"
20					H 3			74			74	1st HALF PAID	2nd Half Paid OCT 27 1959 / MAY 10 1959											"
					4 84		na 2092				20 92					10 46		10 46						

Assessment Roll and Tax List of Real Property in the Town of Pente Lake, Cass County, Minnesota, for Taxes for the Year 1958.

Form 5C

* Indicate Type of Property: R-Residential, C-Commercial, I-Industrial, U-Utility, F-Farm, L-Lakeshore, T-Timber, M-Mineral

	IN WHOSE NAME ASSESSED	TO WHOM TRANSFERRED	DESCRIPTION OF PROPERTY: SUBDIVISION	Sec. or Lot	Town or Block	Reg.	Number of Acres of Land: Acres	Hide	No. School District	Indicate Homestead Yes or No	Indicate Agricultural Yes or No	Indicate Type of Property	TRUE AND FULL VALUATIONS: LAND Exclusive of Structures Improvements	BUILDINGS and Other Structures	MACHINERY Permanently Attached to Real Estate	TOTAL Land and Plus Value	ASSESSED VALUATIONS: RURAL: Homestead Up to $1,000 20%	Over $1,000 and Non-Homestead 33⅓%	ALL OTHER: Timber Class 2c 20%	Homestead Up to $1,000 25%	Over $1,000 and Non-Homestead 40%	MACHINERY Permanently Attached to Real Estate 33⅓%	TOTAL ASSESSED VALUE	Total Assessed Value as Equalized by the Board of Review	FINAL EQUALIZED VALUE
													Dollars	Dollars	Dollars	Dollars	Dollars	Dollars	Dollars	Dollars	Dollars	Dollars	Dollars	Dollars	Dollars
			Shadywood Shores																						
	Otto B. Stuffen		1	21					#114	yes	no	L	16			16				4			4		
	" "		2	22						yes	"	"	16			16				4			4		
	" "		3	23						yes	"	"	16			16				4			4		
	" "		4	24						yes	"	"	16			16				4			4		
	" "		5	25						yes	"	"	15			15						6	6		
	" "		6	26						no	"	"	15			15						6	6		
	Harvey St + Nora Schulz		7	27						no	"	"	25	143		168						67	67		
	" "		8	28						no	"	"	15	130		155						64	64		
	" "	"	9	29						no	"	"	15			15						6	6		
	" "	"	10	30						no	"	"	15			15						6	6		
	Otto B. Stuffen		11	31						yes	"	"	16			16				4			4		
	" "		12	32						yes	"	"	16			16				4			4		
	" "		13	33						yes	"	"	8			8				2			2		
	" "		14	34						yes	"	"	8			8				2			2		
	" "		15	35						yes	"	"	16			16				4			4		
	" "		16	36						yes	"	"	16			16				4			4		
	" "		17	37						yes	"	"	16			16				4			4		
	" "		18	38						yes	"	"	16			16				4			4		
	" "		19	39						yes	"	"	16			16				4			4		
	" "		20	40						yes	"	"	16			16				4			4		
													306	130		436				52	92		144		
														143		451					97		149		

	SOLD FOR TAXES	VALIDATIONS BY SCHOOL DISTRICTS AS EQUALIZED BY DEPARTMENT OF TAXATION: District No. ..... Rate ..... Mills	District No. ..... Rate ..... Mills	District No. ..... Rate ..... Mills	District No. 114 Rate 21.Mills	District No. ..... Rate ..... Mills	District No. ..... Rate ..... Mills	Tax including State Homestead ..... $ cts.	State Tax on Non-Homestead 6.52 ..... Mills $ cts.	SPECIAL TAXES $ cts.	TOTAL TAXES $ cts.	PAID	WHEN PAID Month Day Year	Number of Receipt	March Settlement 1959 $ cts.	June Settlement 1959 $ cts.	Penalty $ cts.	November Settlement 1959 $ cts.	Penalty $ cts.	Collections to First Monday in January 1960 $ cts.	Penalty $ cts.	Delinquent on First Monday in January 1960 $ cts.	Total Delinquent Tax and Penalty $ cts.	REMARKS
		Dollars	Dollars	Dollars	Dollars	Dollars	Dollars																
1					H 4			1.00			1.00	2nd Half Paid / 1st HALF PAID	OCT 27 1959 / MAY 19 1959										9242
2					H 4			1.00			1.00	2nd Half Paid / 1st HALF PAID	OCT 27 1959 / MAY 19 1959										"
3					H 4			1.00			1.00	2nd Half Paid / 1st HALF PAID	OCT 27 1959 / MAY 19 1959	12742									"
4					H 4			1.00			1.00	2nd Half Paid / 1st HALF PAID	OCT 27 1959 / MAY 19 1959	9015		3.54		3.54					"
5					6			1.50	.04		1.54	2nd Half Paid / 1st HALF PAID	OCT 27 1959 / MAY 19 1959										"
6					6			1.50	.04		1.54	2nd Half Paid / 1st HALF PAID	OCT 27 1959 / MAY 19 1959										"
7					67			16.70	.44		17.14	PAID IN FULL	SEP 18 1959					17.14					9375
8					6			1.50	.04		1.54	PAID IN FULL	SEP 18 1959	12763				1.54					"
9					6			1.50	.04		1.54	PAID IN FULL	SEP 18 1959					1.54					"
10					6			1.50	.04		1.54	PAID IN FULL	SEP 18 1959					1.54					"
11					H 4			1.00			1.00	2nd Half Paid / 1st HALF PAID	OCT 27 1959 / MAY 19 1959										9242
12					H 4			1.00			1.00	2nd Half Paid / 1st HALF PAID	OCT 27 1959 / MAY 19 1959										"
13					H 2			.50			.50	2nd Half Paid / 1st HALF PAID	OCT 27 1959 / MAY 19 1959										"
14					H 2			.50			.50	2nd Half Paid / 1st HALF PAID	OCT 27 1959 / MAY 19 1959	9015									"
15					H 4			1.00			1.00	2nd Half Paid / 1st HALF PAID	OCT 27 1959 / MAY 19 1959	12742		4.50		4.50					"
16					H 4			1.00			1.00	2nd Half Paid / 1st HALF PAID	OCT 27 1959 / MAY 19 1959										"
17					H 4			1.00			1.00	2nd Half Paid / 1st HALF PAID	OCT 27 1959 / MAY 19 1959										"
18					H 4			1.00			1.00	2nd Half Paid / 1st HALF PAID	OCT 27 1959 / MAY 19 1959										"
19					H 4			1.00			1.00	2nd Half Paid / 1st HALF PAID	OCT 27 1959 / MAY 19 1959										"
20					H 4			1.00			1.00	2nd Half Paid / 1st HALF PAID	OCT 27 1959 / MAY 19 1959										"
					H 52 / 52			103.20	.64		37.84					9.04		23.80					
					147																		

Assessment Roll and Tax List of Real Property in the Town of Pete Lake, Cass County, Minnesota, for Taxes for the Year 1958.

Form 5C — WILLIAM-BATTY PRINTING, MINNEAPOLIS

* Indicate Type of Property: R-Residential, C-Commercial, I-Industrial, U-Utility, F-Farm, L-Lakeshore, T-Timber, M-Mineral

	In Whose Name Assessed	To Whom Transferred	Description of Property: Subdivision	Sec. or Lot	Town or Block	Reg.	Number of Acres of Land: Acres	Hills	No. School District	Indicate Homestead Tax or No	Indicate Special Tax or No	Indicate Type of Property*	True and Full Valuations: Land Exclusive of Structures and Improvements	Buildings and Other Structures	Machinery Permanently Attached to Real Estate	Total True and Full Value	Assessed Valuations: Rural: Homestead Up to $4,000 20%	Rural: Over $4,000 and Non-Homestead 33⅓%	All Other: Timber Land Class 2c 20%	All Other: Homestead Up to $4,000 25%	All Other: Over $4,000 and Non-Homestead 40%	All Other: Machinery Permanently Attached to Real Estate 33⅓%	All Other: Total Assessed Value	Total Assessed Value as Equalized by the Board of Review	Final Equalized Value	Sold for Taxes	Validations by School Districts as Equalized by Department of Taxation: District No. ..... Rate ..... Mills	District No. ..... Rate ..... Mills	District No. ..... Rate ..... Mills	District No. 114 Rate 25.5 Mills	District No. ..... Rate ..... Mills	District No. ..... Rate ..... Mills	Tax including State Homestead ..... Mills	State Tax on Non-Homestead ..... Mills	Special Taxes	Total Taxes	Paid	When Paid: Month Day Year	Number of Receipt	March Settlement 1959	June Settlement 1959	Penalty	November Settlement 1959	Penalty	Collections to First Monday in January 1960	Penalty	Delinquent on First Monday in January 1960	Total Delinquent Tax and Penalty	Remarks
			Shadywood Shores										Dollars	Dollars	Dollars	Dollars	Dollars	Dollars	Dollars	Dollars	Dollars	Dollars	Dollars	Dollars	Dollars		Dollars	Dollars	Dollars	Dollars	Dollars	Dollars	$ cts.		$ cts.				$ cts.	$ cts.	$ cts.	$ cts.	$ cts.	$ cts.	$ cts.		
	Otto B. Griffin		1	41					114	yes	No	L	16			16				4			4				4	1.00						1.00			1	2nd Half Paid	OCT 27 1959										9272
	"	"	2	42						yes	"	"	16			16				4			4				4	1.00						1.00			2	1st Half Paid	MAY 19 1959										"
	"	"	3	43						yes	"	"	16			16				4			4				4	1.00						1.00			3	1st Half Paid	MAY 19 1959										"
	"	"	4	44						yes	"	"	16			16				4			4				4	1.00						1.00			4	1st Half Paid	MAY 19 1959										"
	"	"	5	45						yes	"	"	16			16				4			4				4	1.00						1.00			5	2nd Half Paid	OCT 27 1959										"
	"	"	6	46						yes	"	"	16			16				4			4				4	1.00						1.00			6	2nd Half Paid	OCT 27 1959										"
	"	"	7	47						yes	"	"	16			16				4			4				4	1.00						1.00			7	2nd Half Paid	OCT 27 1959										"
	"	"	8	48						yes	"	"	16			16				4			4				4	1.00						1.00			8	1st Half Paid	MAY 19 1959										"
	"	"	9	49						yes	"	"	16			16				4			4				4	1.00						1.00			9	1st Half Paid	MAY 19 1959	15936										"
	"	"	10	50						yes	"	"	16			16				4			4				4	1.00						1.00			10	2nd Half Paid	OCT 27 1959	9015		10.00		10.00					"
	"	"	11	51						yes	"	"	16			16				4			4				4	1.00						1.00			11	1st Half Paid	MAY 19 1959										"
	"	"	12	52						yes	"	"	16			16				4			4				4	1.00						1.00			12	2nd Half Paid	OCT 27 1959										"
	"	"	13	53						yes	"	"	16			16				4			4				4	1.00						1.00			13	1st Half Paid	MAY 19 1959										"
	"	"	14	54						yes	"	"	16			16				4			4				4	1.00						1.00			14	2nd Half Paid	OCT 27 1959										"
	"	"	15	55						yes	"	"	16			16				4			4				4	1.00						1.00			15	1st Half Paid	MAY 19 1959										"
	"	"	16	56						yes	"	"	16			16				4			4				4	1.00						1.00			16	1st Half Paid	MAY 19 1959										"
	"	"	17	57						yes	"	"	16			16				4			4				4	1.00						1.00			17	1st Half Paid	MAY 19 1959										"
	"	"	18	58						yes	"	"	16			16				4			4				4	1.00						1.00			18	1st Half Paid	MAY 19 1959										"
	"	"	19	59						yes	"	"	16			16				4			4				4	1.00						1.00			19	1st Half Paid	MAY 19 1959										"
	"	"	20	60						yes	"	"	16			16				4			4				4	1.00						1.00			20	1st Half Paid	MAY 19 1959										"
													320			320				80			80				80	1.00			2.55			20.00							10.00		10.00					

Camp Blanchard | Sunday Wood Shores 1st Add | Shadyness 1st Add to East Shores | Shadyness 2nd Add to East Shores | Slat of East Shore Resource Beach | Leahers Lake Add | Leahers Lake Add 2nd | Add Pine Bo | Bodine's South Shore Acres | Eatey's Haven

Assessment Roll and Tax List of Real Property in the Town of Portage Lake

Form SC — MILLS-BLAKE COMPANY, MINNEAPOLIS

* Indicate Type of Property: R-Residential, C-Commercial, I-Industrial, U-Utility, F-Farm, L-Lakeshore, T-Timber, M-Mineral

	In Whose Name Assessed	To Whom Transferred	Description of Property: Subdivision	Sec. or Lot	Town or Block	Reg.	Number of Acres of Land: Acres	Hdths	No. School District	Indicate Homestead Tax or No	Indicate Agricultural Tax or No	Indicate Type Property	True and Full Valuations: Land (Exclusive of Structures and Improvements)	Buildings and Other Structures	Machinery Permanently Attached to Real Estate	Total True and Full Value	Assessed Valuations — Rural: Homestead Up to $4,000 20%	Rural: Over $4,000 and Non-Homestead 33⅓%	All Other: Timber Land Class 3c 20%	All Other: Homestead Up to $4,000 25%	All Other: Over $4,000 and Non-Homestead 40%	All Other: Machinery Permanently Attached to Real Estate 33⅓%	Total Assessed Value	Total Assessed Value as Equalized by the Board of Review	Final Equalized Value	Sold for Taxes	Districts in School Districts as Equalized by Department of Taxation	Tax including State Homestead	State Tax on Non-Homestead 6.52 Mills	Special Taxes	Total Taxes	Paid	When Paid	Number of Receipt	March Settlement 1959	June Settlement 1959	Penalty	November Settlement 1959	Penalty	Collections to First Monday in January 1960	Penalty	Delinquent on First Monday in January 1960	Total Delinquent Tax and Penalty	Remarks
			Hardywood Shore											710 070																																
1	Otto B. Griffin			61					5 114	yes	no	L	20	145 132		165 132				41 33			41 33					1022			1022	1st HALF PAID	MAY 1 0 1959			7 11		3 11						9272
2	" "			62						yes	"	"	16			16				4			4					100			100	1st HALF PAID	MAY 1 0 1959			50		50						"
3	" "			63						yes	"	"	16			16				4			4					100			100	1st HALF PAID	MAY 1 0 1959			50		50						"
4	" "			64						yes	"	"	20			20				5			5					124			124	1st HALF PAID	MAY 1 0 1959	15906 9015		62		62						"
5	" "			65						yes	"	"	32			32				8			8					200			200	1st HALF PAID	MAY 1 0 1959			1 00		1 00						"
6	" "			66						yes	"	"	40			40				10			10					250			250	1st HALF PAID	MAY 1 0 1959			125		125						"
7	Lewis J. & Celia H. Greta			67						no	"	"	35			35					14		14					348	10		358	PAID IN FULL	FEB 9 1959	1187	6 48									
8	" " "			68						no	"	"	30			30					12		12					300	08		308	PAID IN FULL	FEB 9 1959											
9	" " "			69						no	"	"	25	550 500		575 625					230 210		230 210					5732	150		5882	PAID IN FULL	FEB 9 1959											
10	Otto B. Griffin			70						yes	"	"	24			24				6			6					150			150	1st HALF PAID	MAY 1 0 1959											9272
11	" "			71						yes	"	"	20			20				5			5					124			124	1st HALF PAID	MAY 1 0 1959											"
12	" "			72						yes	"	"	24	188 180		222 204				56 51			56 51					1396			1396	1st HALF PAID	MAY 1 0 1959	9015		13 21		13 21						"
13	" "			73						yes	"	"	25	82 75		107 100				27 25			27 25					672			672	1st HALF PAID	MAY 2 7 1959	15766										
14	" "			74						yes	"	"	24			24				6			6					150			150	1st HALF PAID	OCT 2 7 1959											"
15	" "			75						yes	"	"	24			24				6			6					150			150	1st HALF PAID	MAY 1 0 1959											"
16	Delia L. & Phyllis J. Campbell		28-rod of Lot	76						yes	"	"	24			24				6			6					150			150	PAID IN FULL	FEB 26 1959	4691	3 78									7024
17	" "			77						yes	"	"	20			20				5			5					124			124	PAID IN FULL	FEB 26 1959											"
18	" "			78						yes	"	"	20			20				5			5					124			124	PAID IN FULL	FEB 26 1959											"
19	Otto B. Griffin			79						yes	"	"	20			20				5			5					124			124	PAID IN FULL	MAY 4 1959	5989		1 24								9374
20	"			80						no	"	"	20			20					8		8					200			200	PAID IN FULL	MAY 4 1959			2 00								"
													479	887 975		1366 1454				119 139	244 264		433 463				70	11540	168		11708					19 46		27 43		20 19				

Assessment Roll and Tax List of Real Property in the Town of Inter Lake, Cass County, Minnesota, for Taxes for the Year 1958.

Form 3C — BILLSBY-BETZ COMPANY, MINNEAPOLIS

*Indicate Type of Property: R-Residential, C-Commercial, I-Industrial, U-Utility, F-Farm, L-Lakeshore, T-Timber, M-Mineral

	IN WHOSE NAME ASSESSED	TO WHOM TRANSFERRED	DESCRIPTION OF PROPERTY: SUBDIVISION	Sec. or Lot	Town or Block	Rng.	Number of Acres of Land (Acres / 100ths)	No. School District	Indicate Homestead Yes or No	Indicate Agricultural Yes or No	Indicate Type of Property	TRUE AND FULL VALUATIONS: LAND Exclusive of Structures and Improvements (Dollars)	BUILDINGS and Other Structures (Dollars)	MACHINERY Permanently Attached to Real Estate (Dollars)	TOTAL True and Full Value (Dollars)	ASSESSED VALUATIONS — RURAL: Homestead Up to $1,000 20% (Dollars)	RURAL: Over $1,000 and Non-Homestead 33⅓% (Dollars)	ALL OTHER: Timber Land Class 3e 20% (Dollars)	ALL OTHER: Homestead Up to $1,000 25% (Dollars)	ALL OTHER: Over $1,000 and Non-Homestead 40% (Dollars)	ALL OTHER: MACHINERY Permanently Attached to Real Estate 33⅓% (Dollars)	TOTAL ASSESSED VALUE (Dollars)	Total Assessed Value as Equalized by the Board of Review (Dollars)	FINAL EQUALIZED VALUE (Dollars)
			Shadywood Shores																					
1	Otto R. Griffin			81				#14	no	no	L	30	121 / 110		151 / 140					60 / 56		60 / 56		
2	" "			82					no	"	"	25			25					10		10		
3	" "			83					no	"	"	25			25					10		10		
4	" "			84					no	"	"	20			20					8		8		
5	" "			85					yes	"	"	24			24				6			6		
6	" "			86					yes	"	"	24			24				6			6		
7	" "			87					yes	"	"	24			24				6			6		
8																								
9																								
10																								
11																								
12																								
13																								
14																								
15																								
16																								
17																								
18																								
19																								
20																								
												177	119 / 121		222 / 293				18	84 / 84		102 / 106		

VALUATIONS IN SCHOOL DISTRICTS AS EQUALIZED BY DEPARTMENT OF TAXATION

	District No. ..... Rate ..... Mills	District No. ..... Rate ..... Mills	District No. ..... Rate ..... Mills	District No. 14 Rate 16.46 Mills	District No. ..... Rate ..... Mills	District No. ..... Rate ..... Mills	Tax Including State Homestead ..... Mills	State Tax on Non-Homestead 6.58 ..... Mills	SPECIAL TAXES	TOTAL TAXES	PAID	WHEN PAID Month Day Year	Number of Receipt	March Settlement 1959	June Settlement 1959	Penalty	November Settlement 1959	Penalty	Collections to First Monday in January 1960	Penalty	Delinquent on First Monday in January 1960	Total Delinquent Tax and Penalty	REMARKS
	Dollars	Dollars	Dollars	Dollars	Dollars	Dollars	$ cts.	$ cts.	$ cts.	$ cts.				$ cts.	$ cts.	$ cts.	$ cts.	$ cts.	$ cts.	$ cts.	$ cts.	$ cts.	
1				60			14.96	.40		15.36	PAID IN FULL	MAY 4 1959			15.36								7874
2				10			2.50	.06		2.56	PAID IN FULL	MAY 4 1959			2.56								"
3				10			2.50	.06		2.56	PAID IN FULL	MAY 4 1959	5499		2.56								"
4				8			2.00	.06		2.06	PAID IN FULL	MAY 4 1959			2.06								"
5				H 6			1.50			1.50	PAID IN FULL	MAY 4 1959			1.50								"
6	SOLD FOR TAXES			H 6			1.50			1.50										1.50			
7	SOLD FOR TAXES			H 6			1.50			1.50										1.50			
8																							
9																							
10																							
11																							
12																							
13																							
14																							
15																							
16																							
17																							
18																							
19																							
20																							
				H 18 / 88 / 106		NA	26.46	.58		27.04					27.04					3.00			

Assessment Roll and Tax List of Real Property in the Town of Pentz Lake, Cass County, Minnesota, for Taxes for the Year 1958.

* Indicate Type of Property: R-Residential, C-Commercial, I-Industrial, U-Utility, F-Farm, L-Lakeshore, T-Timber, M-Mineral

Form 3C — BUSINESS COMPANY, MINNEAPOLIS

	IN WHOSE NAME ASSESSED	TO WHOM TRANSFERRED	DESCRIPTION OF PROPERTY: SUBDIVISION	Sec. of Lot	Town of Block	Reg.	Number of Acres of Land: Acres	Hdths	No. School District	Indicate Homestead by Yes or No	Indicate Agricultural by Yes or No	Indicate Type of Property	TRUE AND FULL VALUATIONS: LAND Exclusive of Structures and Improvements	BUILDINGS and Other Structures	MACHINERY Permanently Attached to Real Estate	TOTAL True and Full Value	ASSESSED VALUATIONS: RURAL: Homestead Up to $4,000 20%	RURAL: Over $4,000 and Non-Homestead 33⅓%	ALL OTHER: Timber Land Class 2a 20%	ALL OTHER: Homestead Up to $4,000 25%	ALL OTHER: Over $4,000 and Non-Homestead 40%	MACHINERY Permanently Attached to Real Estate 33⅓%	TOTAL ASSESSED VALUE	Total Assessed Valuation Equalized by the Board of Review	FINAL EQUALIZED VALUE
													Dollars	Dollars	Dollars	Dollars	Dollars	Dollars	Dollars	Dollars	Dollars	Dollars	Dollars	Dollars	Dollars
	Joseph P. Dejmerson		Part of Lot 4 Sec 14-134-29						114	No	No	L	35			35					14		14		
	~~Joseph P. Dejmerson~~	~~Joseph P. Dejmerson~~																							
	Floyd E. & Marion V. Haley			1						No	"	L	35			35					14		14		
	" " " " "			2						No	"	"	35			35					14		14		
	Homer A. & Lora E. Norris			3						No	"	"	30			30					12		12		
	Floyd E. & Marion V. Haley			4						No	"	"	35	99 / 90		134 / 125					54		54 / 50		
	John A. Johnson			5						No	"	"	30			30					12		12		
	Floyd E. & Marion V. Haley			6						No	"	"	30			30					12		12		
	" " "			7						No	"	"	35	110 / 100		145 / 135					58 / 54		58 / 54		
	Andrew J. & Mary B. Fischmon			8						No	"	"	35	110 / 100		145 / 135					58 / 54		58 / 54		
	Floyd E. & Marion V. Haley			9	2.100' of Outlot A		Along E. of Road			No	"	"	20 / 30	99 / 90		119 / 120					48 / 54		48 / 54		
	George D. Hessler			10	Outlot A Less 2.100'					No	"	"	20	99 / 40		119 / 120					48 / 54		48 / 54		
	Joel E. & Barbara Lee Haley			11	N. 50' of E. 100' of Outlot A		West of Road																		
	Dennis E. & Carol J. Haley			12	S. 50' of Outlot A		Along West of Road																		
				13																					
				14																					
				15																					
				16																					
				17																					
				18																					
				19																					
				20																					
													315	470 / 517		785 / 832					314 / 334		314 / 334		

	SOLD FOR TAXES	VALUATIONS BY SCHOOL DISTRICTS AS EQUALIZED BY DEPARTMENT OF TAXATION: District No. ..... Rate ..... Mills	District No. ..... Rate ..... Mills	District No. ..... Rate ..... Mills	District No. 114 Rate 14.14 Mills	District No. ..... Rate ..... Mills	District No. ..... Rate ..... Mills	Tax including State Homestead ..... Mills	State Tax on Non-Homestead 6.52 ..... Mills	SPECIAL TAXES	TOTAL TAXES	PAID	WHEN PAID (Month Day Year)	Number of Receipt	March Settlement 1959	June Settlement 1959	Penalty	November Settlement 1959	Penalty	Collections to First Monday in January 1960	Penalty	Delinquent on First Monday in January 1960	Total Delinquent Tax and Penalty	REMARKS
		Dollars	Dollars	Dollars	Dollars	Dollars	Dollars	$ cts.	$ cts.	$ cts.	$ cts.				$ cts.	$ cts.	$ cts.	$ cts.	$ cts.	$ cts.	$ cts.	$ cts.	$ cts.	
1					14			348	10		358	PAID IN FULL	Apr. 15			7.16		Refund with Ck # 17858				# 7.16	7291
												PAID IN FULL	MAY 29 1959	16157										
2					14			348	10		358	PAID IN FULL	Apr 15			7.16							7291
												PAID IN FULL	MAY 29 1959	13807										
3					12			300	08		308										308	X 339	
4					54			1346	36		1382										1382	X 1520	7291
5					12			300	08		308										308		7291
6					12			300	08		308										308	X 339	7291
7					58			1446	38		1484	PAID	# 31790	1-15-60							~~1484~~ Pd.		9277
8					58			1446	38		1484	PAID IN FULL	APR 15 1959	5269		14.84							7338
9					48			1196	32		1228	PAID IN FULL	AUG 31 1959	12714				12.28	30				13371
												Balance Paid	JUL 9 1959	15146										
10					52			1296	34		1330	Part Paid	May 18	7004		12.28		1.02				1.02	16734
11	(carry line 9 - 1959 #4 included on line 9)																							
12	(carry line 9 - 1959 #4 included " " 9)																							
13																								
14																								
15																								
16																								
17																								
18																								
19																								
20																								
					384			8326	222		8548					41.44		13.30			39.90		

Assessment Roll and Tax List of Real Property in the Town of Crooked Lake, Cass County, Minnesota, for Taxes for the Year 1958.

Form 3C — Minnesota Tax Commission

* Indicate Type of Property: R-Residential, C-Commercial, I-Industrial, U-Utility, F-Farm, L-Lakeshore, T-Timber, M-Mineral

	In Whose Name Assessed	To Whom Transferred	Description of Property: Subdivision	Sec. or Lot	Town or Block	Reg.	Number of Acres of Land (Acres / 100ths)	No. School District	Indicates Homestead Tax or No	Indicates Agricultural Tax or No	Indicates Type*	True and Full Valuations: Land Exclusive of Structures and Improvements	Buildings and Other Structures	Machinery Permanently Attached to Real Estate	Total True and Full Value	Assessed Valuations: Rural: Homestead Up to $4,000 20%	Rural: Over $4,000 and Non-Homestead 33⅓%	All Other: Timber Land-Cost Is 20%	All Other: Homestead Up to $4,000 25%	All Other: Over $4,000 Non-Homestead 40%	All Other: Machinery Permanently Attached to Real Estate 33⅓%	Total Assessed Value	Total Assessed Value as Revised by the Board of Review	Final Equalized Value
			Bochms South Shore Acres									Dollars	Dollars	Dollars	Dollars	Dollars	Dollars	Dollars	Dollars	Dollars	Dollars	Dollars	Dollars	Dollars
			Part of Govt Lots 3 & 4 Sec 33-134-29																					
1	Leo A. Bochm			1					yes	no	L	50	662		712				178			178		
	Albert A. Bochm												652		652				163			163		
2	" "			2					no	"	"	50	49		99					40		40		
													45		45					38		38		
3	" "			3					no	"	"	40			40					16		16		
4	" "			4					no	"	"	40			40					16		16		
5	" "			5					no	"	"	40			40					16		16		
6	Ernest A. & Ruth D. Hartman			6					no	"	"	40			40					16		16		
7	A. A. Bochm			7					no	"	"	40			40					16		16		
8	" "			8					no	"	"	40			40					16		16		
9	" "			9					no	"	"	40			40					16		16		
10	Andersen Dr. & Georgia E. Brown			10					no	"	"	40			40					16		16		
11	" " " "			11					no	"	"	40			40					16		16		
12	A. A. Bochm			12					no	"	"	40			40					16		16		
13	Helen L. Ernst & Edmund A. & Ruth R. Walsh			13					no	"	"	40			40					16		16		
14	A. A. Bochm			14					no	"	"	40			40					16		16		
15	Andersen Dr. & Georgia E. Brown			15					no	"	"	40			40					16		16		
16	A. A. Bochm			16					no	"	"	40			40					16		16		
17	Hawthorne & Irene M. Parsons			17					no	"	"	40			40					16		16		
18	" " " "			18					no	"	"	40			40					16		16		
19																								
20																								
												740	647		1387				163	294		457		
													711		1451				175	296		474		

Cass County, Minnesota, for Taxes for the Year 1958.

	Sold for Taxes	Valuations by School Districts as Equalized by Department of Taxation: District No. ..... Rate ..... Mills	District No. ..... Rate ..... Mills	District No. ..... Rate ..... Mills	District No. 2 Rate 24.4 Mills	District No. ..... Rate ..... Mills	District No. ..... Rate ..... Mills	Tax Including State Homestead	State Tax on Non-Homestead 6.52 Mills	Special Taxes	Total Taxes	Paid	When Paid (Month Day Year)	Number of Receipt	March Settlement 1959	June Settlement 1959	Penalty	November Settlement 1959	Penalty	Collections to First Monday in January 1960	Penalty	Delinquent on First Monday in January 1960	Penalty	Total Delinquent Tax and Penalty	Remarks
		Dollars	Dollars	Dollars	Dollars	Dollars	Dollars	$ cts.	$ cts.	$ cts.	$ cts.				$ cts.	$ cts.	$ cts.	$ cts.	$ cts.	$ cts.	$ cts.	$ cts.	$ cts.	$ cts.	
1					H 178			44 36			44 36	1	PAID IN FULL APR 21 1959	5515		44 36									9950
2					40			9 96	26		10 22	2	PAID IN FULL APR 20 1959			10 22									9951
3					16			3 98	10		4 08	3	PAID IN FULL APR 20 1959			4 08									"
4					16			3 98	10		4 08	4	PAID IN FULL APR 20 1959	5262		4 08									"
5					16			3 98	10		4 08	5	PAID IN FULL APR 20 1959			4 08									"
6					16			3 98	10		4 08	6	PAID IN FULL MAY 29 1959	11429		4 08									12427
7					16			3 98	10		4 08	7	PAID IN FULL APR 15 1959			4 08									"
8					16			3 98	10		4 08	8	PAID IN FULL APR 15 1959	5262		4 08									"
9					16			3 98	10		4 08	9	PAID IN FULL APR 15 1959			4 08									"
10					16			3 98	10		4 08	10	PAID IN FULL APR 16 1959	5333		4 08									9256
11					16			3 98	10		4 08	11	PAID IN FULL APR 16 1959			4 08									"
12					16			3 98	10		4 08	12	PAID IN FULL APR 15 1959	5262		4 08									9951
13					16			3 98	10		4 08	13	PAID IN FULL FEB 4 1959	942	4 08										5942
14					16			3 98	10		4 08	14	PAID IN FULL APR 15 1959	5262		4 08									9951
15					16			3 98	10		4 08	15	PAID IN FULL APR 16 1959	5333		4 08									9256
16					16			3 98	10		4 08	16	PAID IN FULL APR 15 1959	5262		4 08									9951
17					16			3 98	10		4 08	17	PAID IN FULL MAY 21 1959	8014		4 08									12633
18					16			3 98	10		4 08	18	PAID IN FULL MAY 21 1959			4 08									"
19												19													
20												20													
					H 178										4 08	115 78									
					296		na	118 00	186		119 86														
					474																				

Assessment Roll and Tax List of Real Property in the Town of Pike Lake, Cass County, Minnesota, for Taxes for the Year 1958.

Form 5C — WILLIS-GUYE COMPANY, MINNEAPOLIS

* Indicate Type of Property: R-Residential, C-Commercial, I-Industrial, U-Utility, F-Farm, L-Lakeshore, T-Timber, M-Mineral

	In Whose Name Assessed	To Whom Transferred	Description of Property: Subdivision	Sec. or Lot	Town or Block	Rng.	Number of Acres of Land: Acres	Number of Acres of Land: Mills	No. School District	Indicate Homestead Yes or No	Indicate Agricultural Yes or No	Indicate Type Property*	True and Full Valuations: Land Exclusive of Structures and Improvements (Dollars)	Buildings and Other Structures (Dollars)	Machinery Permanently Attached to Real Estate (Dollars)	Total True and Full Value (Dollars)	Assessed Valuations: Rural: Homestead Up to $4,000 20% (Dollars)	Rural: Over $4,000 and Non-Homestead 33⅓% (Dollars)	All Other: Timber Land Class 3c 20% (Dollars)	All Other: Homestead Up to $4,000 25% (Dollars)	All Other: Over $4,000 Homestead 40% (Dollars)	All Other: Non-Homestead 33⅓% (Dollars)	Total Assessed Value (Dollars)	Total Assessed Value as Equalized by the Board of Review (Dollars)	Final Equalized Value (Dollars)
1																									
2																									
3																									
4																									
5																									
6																									
7																									
8																									
9																									
10																									
11																									
12																									
13																									
14																									
15		Grand Totals											85327	79332		164659	13700	19739		2008	11564		47011		
16																									
17													85398	79438		164836	13799	19837		2020	11562		46998		
18														87352		172,760	14288	20590		2149	12388		49415		
19																									
20																									

	Sold for Taxes	Valuations by School Districts as Equalized by Department of Taxation: District No. 114 Rate 24.78 Mills (Dollars)	District No. 114 Rate 25.7 Mills (Dollars)	District No. 114 Rate 24.18 Mills (Dollars)	District No. 114 Rate 25.7 Mills (Dollars)	District No. ..... Rate ..... Mills (Dollars)	District No. ..... Rate ..... Mills (Dollars)	Tax including State Homestead 6.85 Mills ($ cts.)	State Tax on Non-Homestead ..... Mills ($ cts.)	Special Taxes ($ cts.)	Total Taxes ($ cts.)	Paid	When Paid: Month Day Year	Number of Receipt	March Settlement 1959 ($ cts.)	June Settlement 1959 ($ cts.)	Penalty ($ cts.)	November Settlement 1959 ($ cts.)	Penalty ($ cts.)	Collections to First Monday in January 1960 ($ cts.)	Penalty ($ cts.)	Delinquent on First Monday in January 1960 ($ cts.)	Total Delinquent Tax and Penalty ($ cts.)	Remarks
1																								
2																								
3																								
4																								
5																								
6																								
7																								
8																								
9																								
10	Grand Totals																							
11		24 7931		11 5564	16437																			
12		5789		27189	32978																			
13		15720		33695	49415																			
14					U 35438																			
15					TO 839637	215760				121 35.90														
16					11920.39																			
17																								
18																								
19																								
20																								