ASSESSMENT & TAX LIST

Ponto Lake

1952

Form 1

DIRECTIONS TO ASSESSOR

OFFICE OF COUNTY AUDITOR,

County, Minn., 1952.

To _____, Assessor of the _____ of _____

According to the requirements of law, I herewith deliver to you the Real and Personal Property Assessment Books for the _____ of _____ for the year 1952, containing a list of all Real Estate subject to taxation, so far as the same have come to my knowledge from any source, and I hereby direct you to assess all Property and make return thereof to me as required by the laws of the State of Minnesota prescribing the duties of the assessor.

A form of the return to be signed by you is appended in this book.

_____ *County Auditor.*

Extracts from Laws Relating to the Listing of Personal Property.

(Section Numbers Refer to Minnesota Statutes 1949, as amended)

Sec. 272.01. PROPERTY SUBJECT TO TAXATION. All real and personal property in this state, and all personal property of persons residing therein, * * * is taxable, except such as is by law exempt from taxation.

WHEN LISTED AND ASSESSED

Sec. 273.01 * * * Personal Property shall be listed and assessed annually with reference to its value on May 1, and if acquired on that day, shall be listed by or for the persons acquiring it.

Sec. 273.22. By whom listed. Personal Property shall be listed in the manner following:

1. Every person of full age and sound mind, being a resident of this state, shall list all of his *** personal property.

2. He shall also list separately, and in the name of his principal, all property and other personal property invested, loaned, or otherwise controlled by him as agent or attorney, ***.

3. The property of a minor, child or insane person shall be listed by his guardian, or by the person having such property in charge.

4. The property of a person for whose benefit it is held in trust, by the trustee; of the estate of a deceased person, by the executor or administrator.

5. The property of a corporation whose assets are in the hands of a receiver, by such receiver.

6. The property of a body politic or corporate, by the proper agent or officer thereof.

7. The property of a firm or company, by a partner or agent thereof.

8. The property of manufacturers and others in the hands of an agent, by such agent in the name of his principal, as merchandise.

Sec. 273.26. Where listed. Except as otherwise in this chapter provided, personal property shall be listed and assessed in the county, town, or district where owner, agent or trustee resides.

Sec. 273.27. Certain personal property; where listed. All personal property, furniture, including clocks, musical instruments, sewing machines, wearing apparel of members of the family, and all personal property used by the owner for personal and domestic purposes, or for the furnishing or equipment of the family residence, shall be listed and assessed in the district where the same is usually kept.

Sec. 273.29. Merchants and manufacturers. The personal property pertaining to the business of a merchant or of a manufacturer shall be listed in the town or district where his business is carried on ***.

Sec. 273.30. Farm property of non-resident. When the owner of livestock or other personal property resides in a town or district not reside thereon, the same shall be listed and assessed in the town or district where such farm is situated. If the farm is situated in several towns or districts, it shall be listed and assessed in the town or district in which the principal place of business of such farm is located.

Sec. 273.32. Elevators, etc., on railroad. All elevators and warehouses, with the machinery and fixtures therein, situated upon the land of any railroad company which are not in good faith owned, operated and exclusively controlled by such company, shall be listed and assessed as personal property in the town or district where situated.

Sec. 273.33. Pipeline Companies. Subdivision 1. Personal property pertaining to the business of a pipeline company of crude petroleum, natural gas, gasoline, or other petroleum products *** shall be listed and assessed in the county, town, or district where the same is usually kept.

Subdivision 2. The personal property, consisting of the pipeline streets of mains, pipes and equipment attached thereto, of pipeline companies and others engaged in the operations or business of transporting crude petroleum or its derivatives or petroleum products by pipe lines, shall be listed with and assessed by the Commissioner of taxation. This subdivision shall not apply to the assessment of the personal property pertaining to the business of any such pipeline company engaged primarily in the business of transporting crude petroleum or its derivatives or petroleum products by pipe lines to consumers at retail nor to pipe lines used by the owner thereof to supply natural gas or fuel oil for its own use and not for resale to exclusively for such owner's own consumption and not for resale to consumers at retail. On or before the 1st day of November, the commissioner shall certify to the auditor of each county, the amount of such personal property assessment against each company in each district in which such property is located.

Sec. 273.35. Gas and Water Companies. The personal property of gas and water companies shall be listed and assessed in the town or district where located, without regard to where the principal or other place of business of the company may be located.

Sec. 273.36. Electric Light and Power Companies to be assessed and taxed as personal property. The personal property of electric and power companies having a fixed situs in any city, village, or borough in this state shall be listed and assessed where situated, without regard to where the principal or other place of business of the company is located.

Sec. 273.37. Electric Light and Power Companies and others supplying electric power; place of listing and assessment. Subdivision 1. Outside of cities, with situs outside corporate limits of Villages, Cities, and Boroughs. Subdivision 1. Personal property of electric light and power companies, and other individuals and partnerships supplying electric power to others, having a fixed situs outside of the corporate limits of villages, cities, and boroughs, shall be listed and assessed in the district where situated, except as otherwise provided.

Subdivision 2. All transmission and distribution lines, and equipment attached thereto, having a fixed situs outside the corporate limits of villages, cities and boroughs, except distribution lines and equipment attached thereto, shall be listed with and assessed and taxed as provided by the Commissioner of Taxation in the county where located. The commissioner shall assess such property at the percentage of true and full value fixed by law, and certify to the auditor of each fifteenth day of November, shall certify to the auditor of each county the amount of such property located in such county and the amount of the assessment made against each company and person owning such property.

Sec. 273.23. Merchants; Consignees. Every merchant required to list his property shall state also the value of his property pertaining to his business as a merchant. No consignee shall be required to list for taxation any property the product of this state, nor the value of any property consigned to him from any other place for the sole purpose of sale for the consignor, and he has no interest in such property, and derives no profit from its sale.

Sec. 273.24. Manufacturers. Every manufacturer required to list his property shall state also the value of all articles purchased, received, or otherwise held for the purpose of being used, in whole or in part, in any process of manufacturing, combining, rectifying or refining. Every manufacturer and person owning a manufacturing establishment of any kind shall list, as part of his manufacturer's stock, the value of all engines, machinery, tools, and implements used in manufacturing, and all stoves, ovens, except such fixtures as are in fixed, immovable implements.

Sec. 273.34. Estates of decedents. The personal property of the estate of a deceased person shall be listed and assessed at the place of listing at the time of his death.

Sec. 273.45. Persons under Guardianship. The personal property of a minor under guardianship shall be listed and assessed where the guardian resides and of every other person under guardianship, where the ward resides.

Sec. 273.46. Assignees and receivers. Personal property in the hands of assignees or receivers shall be listed and assessed at the place of business before his appointment.

Sec. 273.47. Property moved between May and July. The owner of personal property removing from one county, town, or district to another between May 1 and July 1, shall be assessed in either in which he is first called upon by the assessor, if a duplicate listing has not been made in the other, and if such listing shall be in the property owned by him on May 1 of such year in the county, town, or district in which he resides, unless he shall make it appear to the assessor that he is held for tax of the current year on the property in another state.

Sec. 273.48. Where listed in case of doubt. In case of doubt as to the proper place of listing personal property or where it cannot be listed in the district where the owner resides, or in the county, town, or district where listing and assessing shall be determined by the assessor, board of equalization; and if between different counties, or places in different counties, by the Commissioner of Taxation***.

Sec. 273.25. Lists to be verified. Every person required to list property for taxation shall make out and deliver to the assessor, upon blanks furnished by him, a verified statement of all personal property owned by him on May 1, and of all personal property he shall make separate statements in it, and of all personal property held by him as agent or in control which *** he is required to list for taxation as agent or attorney, guardian, parent, trustee, executor, administrator, receiver, accounting officer, partner, factor, or in any other capacity ***.

Sec. 273.65. Examination under oath. Whenever the assessor shall be of the opinion that the person listing any property has not made a or for any other person, company, or corporation, has not made a true and full statement of the property he may examine such person under oath in regard to the amount of the property he is required to list; and, if such person shall refuse to make full discovery under oath, the assessor may list the property of such person or his principal according to his best judgment and information.

Sec. 273.66. Failure to obtain list. If the assessor fail to obtain a statement of personal property, the assessor shall ascertain the amount of such property, and assess the same at such amount as he believes to be the true value thereof. When requested, he shall sign and deliver to the person assessed a copy of the statement showing the valuation of the property so listed.

Sec. 273.20. Assessor may enter dwellings, etc. Any officer authorized by law to assess property for taxation may, when necessary to the proper performance of his duties, enter any dwelling house, building, or structure, and view the same and the property therein.

Sec. 620.05. False statement regarding taxes. Every person who, in making any statement, oral or written, which is required or authorized by law to be made as a basis of imposing or reducing any tax or assessment, who shall willfully make any statement as to any material matter which he knows to be false, shall be guilty of a gross misdemeanor.

Sec. 273.13. Classification of property—Subdivision 1. New classes. All real and personal property subject to a general property tax and not subject to any gross earnings or other lieu tax is hereby classified for purposes of taxation as provided by this section.

Subdivision 2. Class 1. Iron ore whether mined or unmined shall constitute Class one and shall be valued and assessed at fifty (50) per cent of its true and full value. ***

Class 1a. All direct products of the blast and open hearth furnaces that are utilized in the form produced and are not further processed, shall constitute class 1a and shall be valued and assessed at 15 per cent of the full and true value thereof.

Subdivision 3. Class 2. All household goods and furniture, including clocks, musical instruments, sewing machines, wearing apparel of members of the family and all personal property actually used by the owner for personal and domestic purposes, or for the furnishing or equipment of the family residence, shall constitute class two and shall be valued and assessed at 25 per cent of the full and true value thereof.

Subdivision 4. Class 3. All agricultural products, except as provided by class three "a" and class three "b," stocks of merchandise and all personal property with the furniture and fixtures used therewith, manufacturing materials and manufactured articles, all tools, implements and machinery, whether fixtures or otherwise, except as provided by class three "a" and class three "b," all property not specifically exempt and devoted or adaptable to rural but not necessarily agricultural use, except as provided by classes one and three "b" hereof, and all buildings and structures upon such property, all property and situated upon land of the State of Minnesota or the United States, not specifically exempt and devoted or adaptable to rural but not necessarily agricultural use, shall constitute class three and shall be valued and assessed at 33⅓ per cent of the true and full value thereof.

Subdivision 5. Class 3a. All agricultural products in the hands of the producer shall constitute class four and shall be valued and assessed at 10 per cent of full and true value thereof.

* * *

Subdivision 8. Class 3d. Livestock, poultry, all horses, mules, and asses used exclusively for agricultural purposes, all farm implements, tools, implements, and machinery used by the owner for agricultural purposes, shall constitute class five and shall be valued and assessed at 20 per cent of the full and true value thereof.

Subdivision 9. Class 4. All property not included in the preceding classes shall constitute class four and shall be valued and assessed at forty (40) per cent of the full and true value thereof.

Minnesota Statutes 1949, Section 270.07. The Commissioner of Taxation shall prescribe the form of all blanks and books required under this chapter - - -

Minnesota Statutes 1949, Section 273.03, as amended. The county auditor shall annually provide the necessary assessment books and blanks at the expense of the county, for and to correspond with each assessment district. He shall make out, in the real property assessment book, complete lists of all lands or lots subject to taxation, showing the names of the owners, if it is him known; and, if unknown, so stated opposite each tract or lot, the number of acres, and the lots or parts of lots or blocks, included in each description of property.***

The assessors and at least one member of each local board of review shall meet at the office of the county auditor on a day to be fixed by the commissioner of taxation for the purpose of receiving instructions as to their duties under the laws of the state. Each assessor and board of review member attending such meetings shall receive as compensation for such service the sum of $6.00 per day for each day necessarily consumed in attending such meeting, and mileage at the rate of five cents per mile for each mile necessarily traveled in going from his home to and returning from the county-seat, to be computed by the usually traveled route, and paid out of the county treasury upon the warrant of the county auditor.

The forms in this book are prescribed for the 1952 assessment by G. HOWARD SPAETH, Commissioner of Taxation.

INDEX TO SECTIONS

SECTION	PAGE
Sec. 1	
" 2	
" 3	
" 4	
" 5	
" 6	
" 7	
" 8	
" 9	
" 10	
" 11	
" 12	
" 13	
" 14	
" 15	
" 16	
" 17	
" 18	
" 19	
" 20	
" 21	
" 22	
" 23	
" 24	
" 25	
" 26	
" 27	
" 28	
" 29	
" 30	
" 31	
" 32	
" 33	
" 34	
" 35	
" 36	

For Convenience of Auditor in Showing Boundaries of School Districts

Township No. 139 *Range No.* 29 *Mer. P. M.*



Became Indep. Sch. Dist. No. 30
~~6-8-53~~
7-1-53

Returns Showing Grain Received in or Handled by Elevators, Warehouses and Mills in the ..... of ..... in the County of ..... for the Year Ending May 1, 1952.

NAMES OF OWNERS	ADDRESS	Bushels of Wheat	Bushels of Soy Beans	Bushels of Flax	Total No. of Bushels of Wheat, Soy Beans and Flax	★ Tax of ½ Mill per Bushel		Bushels of Corn	Bushels of Barley	Bushels of Rye	Bushels of Oats	Bushels of Buckwheat	Bushels of all Other Grains	Total No. Bushels Corn, Barley, Rye, Oats, Buckwheat and all Other Grains	★ Tax of ½ Mill Per Bushel		★ Total Tax		REMARKS
						Dollars	Cts.								Dollars	Cts.	Dollars	Cts.	

Note ★ Assessors will not fill these Columns

SUMMARY OF TAX COLLECTION

Original Levy	$10,187.42	
Additions	$16.90	
		$10204.32
Abatements		$39.92
		$10164.40

COLLECTIONS

March Settlement	$2303.51	
June Settlement	$5424.02	
November Settlement	$1847.30	
January Settlement	$13.36	$9588.19
		$576.21
Over Collected	$1.14	
Under Collected	$	
Delinquent	$577.35	$576.21
Total		$10164.40

Camp Blanding
Ponte Fodrk
Tapanee Beach
Back Shore
Ada Pine Beach

TABULAR SCHEDULE OF VALUATIONS,

LEVIED IN THE Town OF Portsto Lake

School District No.	Agricultural Lands	Non-Agricultural Lands	Personal Property	Total Value of all Property except Money and Credits	Total Rate of State Tax	Rev.	R. & B.	Welfare	Bonds and Int.			Total Rate of County Tax	Rev.	R. & B.	Drag Tax	State Loan	Fire Del.				Total Rate of Town Tax	Local	Special	State Loan	Deficiency	Tuition	Transportation	B&A	C.O.
	Dollars	Dollars	Dollars	Dollars	Mills	Mills	Mills	Mills	Mills	Mills	Mills	Mills	Mills	Mills	Mills	Mills	Mills	Mills	Mills	Mills	Mills	1 Mill	Mills	Mills	Mills	Mills	Mills	Mills	Mills
Indep #30 Shel	24694	10577	9743	45014	H. 458	27.1	12.8	51.3	14.3			1055	6.7	6.	1.		5.	5.			23.7	1.	70.		40.	3.	3.	15.
																						1.	40.		40.	3.	3.	15.
					N. H. 2226 / 6.84																								

Assessed Value	Rural	All Other	Personal Property	Total
Homestead	13658	1606		15264
Non-Homestead	13183	6824	9743	29750
Total	26841	8430	9743	45014

RATES AND TAXES

COUNTY OF CASS, STATE OF MINNESOTA

SCHOOL TAXES

Total Rate of Sch'l Tax	Total Rate of all Taxes	Local 1 Mill	Special	State Loan	Def.	Sang.	B.t.b.	C.O.	Total School Taxes
Mills	Mills								
82. 215.78		2469	49398		98784	7408	7408	37041	202508
102. 235.78		2032	81283		81288	6096	6096	30480	207275
		4501	130681		180072	13504	13504	67521	409783

TAXES LEVIED — ALL OTHER TAXES

FUNDS	Rate	Amounts
State —Non-Homestead,		6724
State —Homestead,		20616
County Revenue,		122001
County Road and Bridge,		57670
County Welfare,		230940
Bonds and Interest		64372
		474933
Town Revenue,		30160
Town Road and Bridge,		27009
Town Drag,		4501
Town State Loan,		
Fire		22508
Telephone		22508
		106686
School Local 1 Mill,		4501
School Special,		130681
School State Loan,		
Deficiency		180072
Tuition		
Transportation		135504
Bond & Int.		135504
Capital Outlay		67521
		409783
		10,187.42

Total Taxes Real Estate 7868.36

Pers. Prop. 2319.06

Total 10,187.42

Total Levy, $ 10,187.42

Total Number of Acres 135.54

State of Minnesota, } ss.
COUNTY OF CASS

I, A. C. Peterson, Auditor of said County and State aforesaid, do hereby certify that the foregoing is a true and correct Schedule, showing the valuation of all the taxable property, in the Town of Portsto Lake, in said County, the several rates of Taxation and Totals of the several Tax Funds levied thereon, for the year A. D. 1953.

Witness my hand and official seal, this 3rd day of January A. D. 1953

A. C. Peterson County Auditor.
By Helen Erickson, Deputy

SEAL

Camp Blanding | Porsto Points | Hiquanee Beach | Rock Scare | Ada Pine Beach

COLLECTIONS OF TAXES OF 195 , OF , CASS COUNTY, MINNESOTA

FUNDS	MARCH SETTLEMENT 19	JUNE SETTLEMENT 19	NOV. SETTLEMENT 19	Amount Collected from Nov. 19 to First Monday in Jan. 19	REDUCTIONS	Total Reductions and Collected	BALANCE UNCOLLECTED	ADDITIONS	Total Uncollected to First Monday in January, 19
State—Non-Homestead,	2171	3076	1046	12					
State—Homestead,	4473	11115	3763	26					
County Revenue,	26469	65766	22265	153					
County Road and Bridge,	12502	31063	10516	72					
County Welfare,	501 05	124495	42147	289					
County Bond and Interest,	13961	34703	11749	81					
Town Revenue,	6544	16260	5505	38					
Town Road and Bridge,	5860	14561	4929	34					
Town Drar,	977	2427	822	06					
Town State Loan,	4884	12134	4108	28					
Tuspine	4884	12134	4108	28					
School Local 1 Mill,	976	2427	821	05					
School Special,	36960	64204	22837	221					
School State Loan,									
Deficiency	39068	97072	32863	225					
Tuition									
Transportation	2930	7281	2464	17					
6+2	2930	7281	2464	17					
CO	14651	36403	12323	84					
	230351	572402	187730	1336					

		LOCAL 1 MILL	SPECIAL	STATE LOAN	Deficiency Trans	B&B		CO.		TOTALS
MARCH SETTLEMENT	School District No. Un a	105	21.09		4218	316		316	1582	8646
	Un 7a	871	34851		34850	2614		2614	13069	88867
	Totals	976	36960		39068	2930		2930	14651	97515
JUNE SETTLEMENT	School District No. Un a	1643	32866		65732	4930		4930	24650	134751
	Un 7a	784	31338		31340	2351		2351	11753	79917
	Totals	2427	64204		97072	7281		7281	36403	214668
NOVEMBER SETTLEMENT	School District No. 30 a	501	100.29		20057	1504		1504	7521	41116
	30 7a	320	128.08		12806	960		960	4802	32656
	Totals	821	22837		32863	2464		2464	12323	73772
NOVEMBER to JANUARY	School District No. 30 a		05		09	01		01	03	19
	30 7a	05	216		216	16		16	81	550
	Totals	05	221		225	17		17	84	569
ADDITIONS	School District No.									
	Totals									
REDUCTIONS	School District No.									
	Totals									

Camp Ripley, M. Lincoln
Ponto Point
Japanese Beach
Rock Scare
Ada Pine Beach

Assessment Roll and Tax List of Real Property in the Lawn of Ponto Lake, Cass County, Minnesota, for Taxes for the Year 1952.

Form 5CD (52) MILLER-DATE COMPANY, MINNEAPOLIS

	IN WHOSE NAME ASSESSED	TO WHOM TRANSFERRED	DESCRIPTION OF PROPERTY: SUBDIVISION	Sec. or Lot	Town or Block	Rng.	Number of Acres of Land (Acres / 100ths)	No. School District	Indicate Homestead Yes or No	Indicate Application Homestead Yes or No	TRUE AND FULL VALUATIONS: LAND Exclusive of Structures and Improvements	BUILDINGS and Other Structures	MACHINERY Permanently Attached to Real Estate	TOTAL True and Full Value	ASSESSED VALUATIONS: RURAL: Homestead Up to $4,000 20%	RURAL: Over $4,000 and Non-Homestead 33⅓%	ALL OTHER: Homestead Up to $4,000 25%	ALL OTHER: Over $4,000 and Non-Homestead 40%	MACHINERY Permanently Attached to Real Estate 33⅓%	TOTAL ASSESSED VALUE	Total Assessed Value as Equalized by the Board of Review	FINAL EQUALIZED VALUE
											Dollars	Dollars	Dollars	Dollars	Dollars	Dollars	Dollars	Dollars	Dollars	Dollars	Dollars	Dollars
1	Mary P. Ordine		NE¼ of NE¼	1	139	29	39.50	Yes	Yes		180			180	36					36		
2	"		NW¼ of NE¼				39.50	"			180			180	36					36		
3	"		SW¼ of NE¼				40	"			160			160	32					32		
4	"		SE¼ of NE¼				40	"			160			160	32					32		
5																						
6	"		NE¼ ~~of NW¼~~ Lot 3				37.50	"			160			160	32					32		
7	"		~~NW¼ of NW¼~~ Lot 4				36.50	"			150			150	30					30		
8	"		SW¼ of NW¼				40	"			160			160	32					32		
9	"		~~SE¼ of NW¼~~ Lot 5				39.75	"			200			200	40					40		
10																						
11	State of Minnesota		NE¼ of SW¼ Lot 7																			
12	Mary P. Ordine		~~NW¼ of SW¼~~ Lot 6				21	"			275			275	55					55		
13	State of Minnesota		SW¼ of SW¼ Lot 8																			
14			SE¼ of SW¼																			
15																						
16	State of Minnesota		NE¼ of SE¼																			
17	State of Minnesota		NW¼ of SE¼																			
18	State of Minnesota		SW¼ of SE¼																			
19	State of Minnesota		SE¼ of SE¼																			
20																						
							332.75				1625			1625	325					325		

	SOLD FOR TAXES	VALUATIONS BY SCHOOL DISTRICTS AS EQUALIZED BY DEPARTMENT OF TAXATION: District No. 2 Rate 48 Mills	District No. ..... Rate ..... Mills	District No. ..... Rate ..... Mills	District No. ..... Rate ..... Mills	District No. ..... Rate ..... Mills	District No. ..... Rate ..... Mills	Tax including State Homestead ..... Mills	State Tax on Non-Homestead 22.4 Mills	SPECIAL TAXES	TOTAL TAXES	PAID	WHEN PAID (Month Day Year)	Number of Receipt	March Settlement 1953	June Settlement 1953	Penalty	November Settlement 1953	Penalty	Collections to First Monday in January 1954	Penalty	Delinquent on First Monday in January 1954	Total Delinquent Tax and Penalty	REMARKS
		Dollars	Dollars	Dollars	Dollars	Dollars	Dollars	$ cts.	$ cts.	$ cts.	$ cts.				$ cts.	$ cts.	$ cts.	$ cts.	$ cts.	$ cts.	$ cts.	$ cts.	$ cts.	
1		H 36						7.76			7.76	1	2nd Half Paid OCT 27 1953 / 1st Half Paid MAY 29 1953											
2		H 36						7.76			7.76	2	2nd Half Paid OCT 27 1953 / 1st Half Paid MAY 29 1953											
3		H 32						6.90			6.90	3	2nd Half Paid OCT 27 1953 / 1st Half Paid MAY 29 1953											
4		H 32						6.90			6.90	4	2nd Half Paid OCT 27 1953 / 1st Half Paid MAY 29 1953											
5												5		145.35										
6		H 32						6.90			6.90	6	2nd Half Paid OCT 27 1953 / 1st Half Paid MAY 29 1953	7770		29.12		29.12					
7		H 30						6.48			6.48	7	2nd Half Paid OCT 27 1953 / 1st Half Paid MAY 29 1953											
8		H 32						6.90			6.90	8	2nd Half Paid OCT 27 1953 / 1st Half Paid MAY 29 1953											
9		H 40						8.64			8.64	9	2nd Half Paid OCT 27 1953 / 1st Half Paid MAY 29 1953											
10												10												
11												11	2nd Half Paid OCT 27 1953	145.85										
12		H 55						11.86			11.86	12	1st Half Paid MAY 29 1953	7770		5.93		5.93						
13												13												
14												14												
15												15												
16												16												
17												17												
18												18												
19												19												
20												20												
		H 325						70.10			70.10					35.05		35.05						

Camp Blanche | Camp | Ponto Point | Mapanee Beach | Rock Shore | Ada Pine Beach

Assessment Roll and Tax List of Real Property in the Town of Ponto Lake, Cass County, Minnesota, for Taxes for the Year 1952.

Form 5CD (52) [illegible]

In whose name assessed	To whom transferred	Description of property: Subdivision	Sec. or Lot	Town or Block	Rg.	Number of Acres of Land (Acres / 100ths)	Indicate Homestead Tax or No	No. School District	True and Full Valuations: Land Exclusive of Structures Improvements (Dollars)	Buildings and Other Structures (Dollars)	Machinery Permanently Attached to Real Estate (Dollars)	Total True and Full Value (Dollars)	Assessed Valuations: Rural: Homestead Up to $4,000 20% (Dollars)	Rural: Over $4,000 and Non-Homestead 33⅓% (Dollars)	All Other: Homestead Up to $4,000 25% (Dollars)	All Other: Over $4,000 and Non-Homestead 40% (Dollars)	Machinery Permanently Attached to Real Estate 33⅓% (Dollars)	Total Assessed Value (Dollars)	Total Assessed Value as Equalized by the Board of Review (Dollars)	Final Equalized Value (Dollars)
Mary P. Undine		NE¼ of NE¼	2	139	29	35 75	Un.	Yes	150			150	30					30		
A. L. Undine		NW¼ of NE¼				35 25	"	"	155			155	31					31		
"		SW¼ of NE¼				40	"	"	120			120	24					24		
Mary P. Undine		SE¼ of NE¼				40	"	"	150			150	30					30		
A. L. Undine		NE¼ of NW¼				34 75	"	"	250			250	50					50		
"		NW¼ of NW¼				34 25	"	"	210			210	42					42		
"		SW¼ of NW¼				40	"	"	350			350	70					70		
"		SE¼ of NW¼				40	"	"	250	360 ~~325~~		610 ~~575~~	122 ~~115~~					122 ~~115~~		
Chester W. & Lucille M. Siltman		NE¼ of SW¼				40	"	"	85			85	17					17		
Theo Oscar & Alice E. Sempler		NW¼ of SW¼				40	"	"	165	420 ~~380~~		585 ~~545~~	117 ~~109~~					117 ~~109~~		
Chester W. & Lucille M. Siltman		Lots 3 & 4 (W½ SW¼ Linked (ac)				39	"	"	155	240 ~~220~~		395 ~~375~~	79 ~~75~~					79 ~~75~~		
" "		SE¼ of SW¼				40	"	"	145			145	29					29		
~~Mathew H. & Clara E. Wierick~~		Lots 1 & 2 (W½ Linked of SW¼ of SW¼)				1	"	"	10	110 ~~100~~		120 ~~110~~	24 ~~22~~					24 ~~22~~		
Carl A. Larson		NE¼ of SE¼ Lot 3				44 15	Not		351			351		117				117		
A. L. Undine		NW¼ of SE¼ Lot 4				38 40	Yes		280			280	56					56		
Chester W. & Lucille M. Siltman		SW¼ of SE¼ Lot 5				41 05	"	"	150			150	30					30		
		SE¼ of SE¼																		
						583 60			2976	1130 1025		4106 4001	751 720	117				868 847		

Valuations by School Districts as Equalized by the Department of Taxation

District No.	Rate	Mills	District No.	Rate	Mills	District No.	Rate	Mills	District No.	Rate	Mills
4	18	21.5	104	18	23.5						

	Sold for Taxes	Tax including State Homestead ..... Mills ($ cts.)	State Tax on Non-Homestead 2.2 Mills ($ cts.)	Special Taxes ($ cts.)	Total Taxes ($ cts.)	Paid	When Paid (Month Day Year)	Number of Receipt	March Settlement 1953	June Settlement 1953	Penalty	November Settlement 1953	Penalty	Collections to First Monday in January 1954	Penalty	Delinquent on First Monday in January 1954	Total Delinquent Tax and Penalty	Remarks
1	Sold for Taxes	6 48			6 48	1 PAID IN FULL	OCT 27 1953					6 48						
2	Sold for Taxes	6 68			6 68	2 PAID IN FULL	OCT 27 1953	14587				6 68						
3	Sold for Taxes	5 18			5 18	3 PAID IN FULL	OCT 27 1953					5 18						
4	Sold for Taxes	6 48			6 48	4 PAID IN FULL	OCT 27 1953					6 48						
5						5 2nd Half Paid	OCT 27 1953	14585										
6	Sold for Taxes	10 78			10 78	6 1st Half Paid	MAY 29 1953	9770		5 37		5 37						
7	Sold for Taxes	9 06			9 06	7 PAID IN FULL	OCT 27 1953					9 06						
8	Sold for Taxes	15 10			15 10	8 PAID IN FULL	OCT 27 1953	14589				15 10						
9	Sold for Taxes	26 32			26 32	9 PAID IN FULL	OCT 27 1953					26 32						
10						10 2nd Half Paid	OCT 20 1953	13882										
11	7 17	3 66			3 66	11 1st Half Paid	MAY 29 1953	9782		1 83		1 83						
						2nd Half Paid	OCT 27 1953	14713										
12	7 117	25 24			25 24	12 1st Half Paid	MAY 29 1953	9770		12 62		12 62						
13	7 79	17 04			17 04	13 1st Half Paid	MAY 29 1953	9782		8 52		8 52						
14	7 29	6 26			6 26	14 2nd Half Paid	OCT 20 1953	13882										
						14 1st Half Paid	MAY 29 1953			3 13		3 13						
15		5 66	7 24		5 66	15 PAID IN FULL	MAY 29 1954	9783				5 66						
16	117	25 24		26	25 50	16 2nd Half Paid	OCT 27 1953	14709		12 75		12 75						
						2nd Half Paid	OCT 27 1953	14705										
17	7 56	12 08			12 08	17 1st Half Paid	MAY 29 1953	9770		6 04		6 04						
						1st Half Paid	OCT 20 1953	13882										
18	7 30	6 48			6 48	18 1st Half Paid	MAY 29 1953	9782		3 24		3 24						
19																		
20																		
	H 7 87 117 344	7 24 = 751 2 = 117 24 = 868			5 66 182 08 187 74					59 18		122 82						

Camp Blanche | Camp | Ponto Point | Ponto Point | Japanese Beach | Beach Shore | Ada Pine Beach

Assessment Roll and Tax List of Real Property in the Town of Ponto Lake,

Form 3CD (52) WILLIS-DUNN PRINTING, MINNEAPOLIS

In whose name assessed	To whom transferred	Description of property: Subdivision	Sec. or Lot	Town or Block	Rng.	Number of Acres of Land: Acres	100ths	No. School District	Individual Homestead Tax or No	Individual Agricultural Tax or No	True and Full Valuations: Land Exclusive of Structures and Improvements	Buildings and Other Structures	Machinery Attached to Real Estate	Total True and Full Value	Assessed Valuations: Rural: Homestead Up to $4,000 20%	Rural: Over $4,000 and Non-Homestead 33⅓%	All Other: Homestead Up to $4,000 25%	All Other: Over $4,000 and Non-Homestead 40%	Machinery Permanently Attached to Real Estate 33⅓%	Total Assessed Value	Total Assessed Value as Equalized by the Board of Review	Final Equalized Value
						Acres	100ths				Dollars	Dollars	Dollars	Dollars	Dollars	Dollars	Dollars	Dollars	Dollars	Dollars	Dollars	Dollars
Arthur R. & Lottie M. Rast		1 NE¼ of NE¼ Lot 2	3	139	29	30		Un	yes		200	135 (160)		335 320	67 64					67 64		
		2 NW¼ of NE¼																				
Gordon W. Bennett		3 SW¼ of NE¼ Lot 5				13 80		No			120	98		218 210		73 70				73 70		
Earl E. & Evelyn M. Fahlberg		4 S 80 of NE¼ of NE¼ Lot 6				18 50		Yes			300	330 200		530 500	104 100					104 100		
& Mr. Frances A. Fielding		5 S 100 of N 400 of Lot 6				1		No			21	105 96		126 117		33 27				33 27		
The Omaha Lakeside Club		6 NE¼ of NW¼ Lot 3				35 08		"			75			75		25				25		
Roy M. & Ethelyn Snodgrass		7 NW¼ of NW¼ Lot 4				35 32		"	yes		140	1		140	28					28		
State of Minnesota		8 SW¼ of NW¼				40																
The Omaha Lakeside Club		9 SE¼ of NW¼				40		No			135			135		45				45		
Nicle W. Anderson		Not part of Lot 8 lying N. of road & of Lot 5 to Nelsson							yes		60	110 100		170 160	34 32					34 32		
The Omaha Lakeside Club		11 NE¼ of NW¼ Lot 9 less Bonfiel & Shores				43		No			105			105		35				35		
Marland D. & Monica J. Hart		12 NW¼ of SW¼				40			yes		265	175 160		440 425	88 85					88 85		
John H. & Lucille E. Shaffer		13 SW¼ of SW¼ Lot 10				32 15		No			500	553 502		1053 1002		351 334				351 334		
		14 SE¼ of SW¼																				
Carol Warnke		15 7/8 43' of Lot 7				25		No			213	303 276		516 489		103 163				103 163		
Otto B. & Alice E. Hane		16 Lot 7 NE¼ of SE¼ less 7/8 43'				15		No			150			150		50				50		
" "		17 NW¼ of SE¼ Lot 7 less Lot 8 & 9 on lake & less part sold & platted				21 75		"			60	90 81		150 141		50 47				50 47		
Earl B. & Ethel M. Oliver		18 SW¼ of SE¼ Lot 11				18 10			yes		300			300	60					60		
Leon J. & Dorry		19 SE¼ of SE¼				40		"			120	40		160	33 32					33 32		
Harvey M. & Evelyn M. Voss		20 N 300' of W½ of Lot 6				1 50		Yes No			50	150 45 270 Vacant		512 470	33 40	99 90				130		
						450	20				2814	2285 3299		4999	441 897	1339 1332				1339 1332		

Sold for taxes	Validations by school districts as equalized by department of taxation: District No. 1 Rate 21.8 Mills	District No. ..... Rate ..... Mills	District No. 2 Rate 23.2 Mills	District No. ..... Rate ..... Mills	District No. ..... Rate ..... Mills	District No. ..... Rate ..... Mills	Tax including State Homestead ..... Mills	State Tax on Non-Homestead 2.26 Mills	Special Taxes	Total Taxes	Paid	When paid: Month	Day	Year	Number of Receipt	March Settlement 1953	June Settlement 1953	Penalty	November Settlement 1953	Penalty	Collections to First Monday in January 1954	Penalty	Delinquent on First Monday in January 1954	Total Delinquent Tax and Penalty	Remarks
	Dollars	Dollars	Dollars	Dollars	Dollars	Dollars	$ cts.	$ cts.	$ cts.	$ cts.						$ cts.	$ cts.	$ cts.	$ cts.	$ cts.	$ cts.	$ cts.	$ cts.	
1	X 67						14 46			14 46	1 PAID IN FULL	MAY 29	1953		9791		14 46							
2											2													
3	73						15 76	16		15 92	3 PAID IN FULL	MAY 29	1953		9788		15 92							
											2nd Half Paid	OCT 9	1953		3612									
4	X 104						22 44			22 44	4 1st Half Paid	MAY 5	1953		5426		11 22		1122					
5	42						9 06	10		9 16	5 PAID IN FULL	MAY 29	1953		8943		9 16							
6	25						5 40	06		5 46	6 PAID IN FULL	MAY 29	1953		9894		5 46							
											Balance Paid	JUL 29	1953		1230				3085					
7	X 28						6 04			6 04	7 1st Half Paid	MAY 29	1953		9792		3 02							
8											8													
9	45						9 72	10		9 82	9 PAID IN FULL	MAY 29	1953		9894		9 82							
10	X 34						7 34			7 34	10 PAID IN FULL	APR 1	1953		3763		7 34							
11	35						7 56	08		7 64	11 PAID IN FULL	MAY 29	1953		9894		7 64							
12	X 88						18 98			18 98	12 PAID IN FULL	MAY 19	1953		5607		18 98							
											2nd Half Paid	OCT 14	1953		5655									
13	351						75 74	80		76 54	13 1st Half Paid	MAY 29	1953		9763		38 27		3827					
14											14													
15 SOLD FOR TAXES	172						37 12	38		37 50	15												37 50	4/25
16	50						10 98	12		10 90	16 PAID IN FULL	MAY 29	1953		9785		21 80							
17	50						10 98	12		10 90	17 PAID IN FULL	MAY 29	1953											
18	X 60						12 94			12 94	18 PAID IN FULL	MAY 29	1953		9790		12 94							
19	X 33						7 12			7 12	19 PAID IN FULL	MAY 19	1953		5260		7 12							
20							33 48	22		33 70	20 PAID IN FULL	MAY 29	1953		11136		33 70							
	#: 414 843 1257		Dr 43 97 #: 43 97 144: 1257				27 84	214		30 72							216 85		5251				37 50	

Camp Blanche | Camp | Ponto Point | Mapione Beach | Rock Score | Ada Pine Beach | Ada

Assessment Roll and Tax List of Real Property in the Town of Ponto Lake, Cass County, Minnesota, for Taxes for the Year 1952.

Form 5CD (52)

Line	In Whose Name Assessed	To Whom Transferred	Subdivision	Sec. or Lot	Town or Block	Rng.	Number of Acres of Land	No. School District	Homestead Yes or No	Agricultural Yes or No	Land Exclusive of Structures and Improvements (Dollars)	Buildings and Other Structures (Dollars)	Machinery Permanently Attached to Real Estate (Dollars)	Total True and Full Value (Dollars)	Rural Homestead Up to $4,000 20%	Rural Over $4,000 and Non-Homestead 33⅓%	All Other Homestead Up to $4,000 25%	All Other Over $4,000 and Non-Homestead 40%	Machinery Permanently Attached to Real Estate 33⅓%	Total Assessed Value	Total Assessed Value as Equalized by the Board of Review	Final Equalized Value
1	Rachel + Ragnhild Rothnem		NE¼ of NE¼	3	139	29		Un														
2	~~Theophil J. + Johanna Albrecht~~		NW¼ of NE¼ Part ~~S.110' of~~ Lot 1				1 03		Yes		30	330 300		360 330	72 66					72 66		
3	Ernest Peter Colas		SW¼ of NE¼ Lot 1, less N.175' + less S.590'				6 54		No		90			90		30				30		
4	J. L. Klauer		SE¼ of NE¼ 130'x275'x130'x250' of Lot 1				78		"		25	221 200		246 225		82 75				82 75		
5	Ernest Peter Colas		N.175' of S.590' of Lot 1				1 34		"		54	153 141		207 54		69 18				69 18		
6	Peter Colas		NE¼ of NW¼ N.175' of Lot 1				2 27		"		90	141		90 231		30 77				30 77		
7	Gunnar + Credia M. Nilsson		NW¼ of NW¼ 6 rds x 29 rds. on W. side of Lot 8				4 85		Yes		40	175 160		215 200	43 40					43 40		
8			SW¼ of NW¼																			
9			SE¼ of NW¼																			
10	Anna Colas		Begin at a pt. which is center line between 2 cottages, known as Gallagher Cottages, thence N.50' to pt. of begin. thence N.50' thence W.210' thence SEly along lake 50' thence Ely to pt. of beg. also 110'x255' of Lot 1						Yes No		55	165 150 171 189 cabins		409 376	44 41	63 57				107 98		
11			NE¼ of SW¼																			
12			NW¼ of SW¼																			
13			SW¼ of SW¼																			
14			SE¼ of SW¼																			
15	William E. + Mina W. Lund		S.100' of N.500' of Lot 6						Yes		20	165 160		185 180	37 34					37 34		
16			NE¼ of SE¼																			
17			NW¼ of SE¼																			
18			SW¼ of SE¼																			
19			SE¼ of SE¼																			
20																						
Total							16 81				40?	1393 1272		1802 1676	196 181	294 257				490 438		

Line	Sold for Taxes	District No. Un Rate 212.48 Mills (Dollars)	District No. ... Rate ... Mills (Dollars)	District No. Un Rate 233.48 Mills (Dollars)	District No. ... Rate ... Mills (Dollars)	District No. ... Rate ... Mills (Dollars)	District No. ... Rate ... Mills (Dollars)	Tax Including State Homestead ... Mills	State Tax on Non-Homestead 2.0 Mills	Special Taxes	Total Taxes	Line	Paid	When Paid (Month Day Year)	Number of Receipt	March Settlement 1953	June Settlement 1953	Penalty	November Settlement 1953	Penalty	Collections to First Monday in January 1954	Penalty	Delinquent on First Monday in January 1954	Total Delinquent Tax and Penalty	Remarks
1												1													
2				H 72				16 98			16 98	2	PAID IN FULL	APR 15 1953	5045		16 98								
3		30						6 48	06		6 54	3	PAID IN FULL	MAY 29 1953	9789		6 54								
4		82						17 70	18		17 88	4	PAID IN FULL	MAY 29 1953	10227		17 88								
5		69						14 88	16		15 04	5	PAID IN FULL	MAY 29 1953	9789		15 04								
6		30						6 48	06		6 54	6	PAID IN FULL	MAY 29 1953			6 54								
7		H 43						9 28			9 28	7	PAID IN FULL	MAY 29 1953	9784		9 28								
8												8													
9												9													
10				H 44 63				25 22	14		25 36	10	Balance Paid / Part Paid	AUG 15 1953 / MAY 29 1953	12729 / 9786		13 00		12 36						
11												11													
12												12													
13												13													
14												14													
15		H 37						7 98			7 98	15	PAID IN FULL	MAY 29 1953	9787		7 98								
16												16													
17												17													
18												18													
19												19													
20												20													
Total		H 80 / 211 / 291		H 116 = 196 / 63 = 274 / 179 = 470				42 20 / 62 80 / 105 00	60		105 60						93 24		12 36						

Camp Blanche | Camp | Ponto Point | Japanese Beach | East Shore | Ada Pine Beach

Form 5CD (12) MILLER-DAYTON COMPANY, MINNEAPOLIS

Assessment Roll and Tax List of Real Property in the [illegible] of Portage Lake

IN WHOSE NAME ASSESSED	TO WHOM TRANSFERRED	DESCRIPTION OF PROPERTY						FACE AND FULL VALUATIONS						ASSESSED VALUATIONS					
		Number of Block	Number of Lot	Number of Acres	Number of Feet	Number of Rods	Number of Miles	LAND	BUILDINGS	MACHINERY Permanently Attached to Real Estate	TOTAL FACE AND FULL VALUE	TOTAL ASSESSED VALUE	Tax Exempt Property Not Included in Assessed Value
								Dollars	Dollars	Dollars	Dollars	Dollars	Dollars
Ray O. Rathbun Mr & Ba			Lot 9									185	
State of Minnesota													
Ralph & Helen Lip												20	
Ray O. Rathbun Mr & Da												31	
[illegible] W. Rathbun												128	
Milliam A. Johnson & Da												128	
State of Minnesota													
E. R. & Agnes B. Wilk												24	
State of Minnesota													
William J. Hobb												67	
Oliver M. & Devient												67	
Frank G. & Caroline												55	
Edith Marquett & Carl												55	
William J. Hobbie												14	
Marland D. & Monica												24	
" "												24	
" "												24	
Ethel Clodfelder												21	

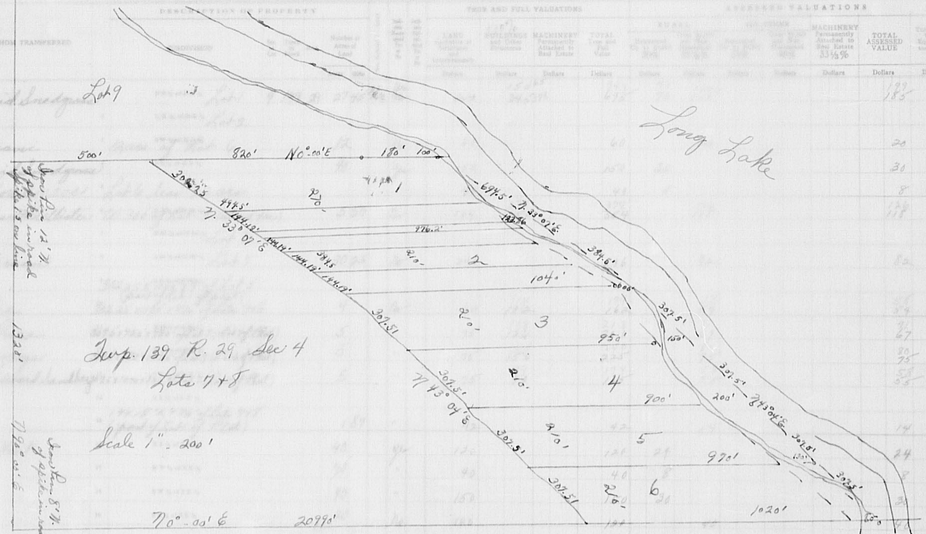

	TOTAL ASSESSED VALUE	SOLD FOR TAXES	VALUATIONS BY SCHOOL DISTRICTS AS EQUALIZED BY DEPARTMENT OF TAXATION: District No. 11 Rate 42.5 Mills	District No. ..... Rate ..... Mills	District No. 2 Rate 49.5 Mills	District No. ..... Rate ..... Mills	District No. ..... Rate ..... Mills	District No. ..... Rate ..... Mills	Tax including State Homestead ..... Mills	State Tax on Non-Homestead 2.26 Mills	SPECIAL TAXES	TOTAL TAXES	PAID	WHEN PAID Month Day Year	Number of Receipt	March Settlement 1953	June Settlement 1953	Penalty	November Settlement 1953	Penalty	Collections to First Monday in January 1954	Penalty	Delinquent on First Monday in January 1954	Total Delinquent Tax and Penalty	REMARKS
			Dollars	Dollars	Dollars	Dollars	Dollars	Dollars	$ cts.	$ cts.	$ cts.	$ cts.				$ cts.	$ cts.	$ cts.	$ cts.	$ cts.	$ cts.	$ cts.	$ cts.	$ cts.	
1					21 73 126				46 92	28		47 20	Service Paid 1st Half Paid	JUL 21 1953 MAY 29 1953	11235 9792		23 60		23 60					
2																									
3		SOLD FOR TAXES	20						432	04		436	PAID IN FULL	AUG 4 1953	12552				436	11				
4		31	30						648			648	Service Paid	MAY 29 1953	9792		54 2							
5		31	8						172			173	Service Paid Part Paid	JUL 21 1953 MAY 29 1953	11235				278					
6			126						2718	28		2746	PAID IN FULL	MAY 29 1953	9795		2746							
7																									
8			82						1770	18		1788	2nd Half Paid 1st Half Paid	OCT 27 1953 MAY 29 1953	14491 9792		894		894					
9																									
10		SOLD FOR TAXES	58						1252	14		1266	PAID IN FULL	AUG 1 1953	11383				1266	32				
11			71						1532	16		1548											154	R 1703
12			80						1726	18		1744	PAID IN FULL	FEB 19 1953	1192	1744								
13			58						1252	14		1266	PAID IN FULL	FEB 19 1953	1192	1266								
14																									
15		SOLD FOR TAXES	14						302	04		306	PAID IN FULL	AUG 3 1953	11383				306	07				
16		31	24						518			518	PAID IN FULL	MAY 19 1953			518							
17		31	8						172			172	PAID IN FULL	MAY 19 1953	5607		172							
18		31	30						648			648	PAID IN FULL	MAY 19 1953			648							
19			40						864	10		874	2nd Half Paid 1st Half Paid	OCT 15 1953 MAY 21 1953	13710 11929		437		437					
20																									
			H. 100 549 649 +		H. 73 126 199 +	173 675 848			4692 14006 18698	1 54		18852				31 10	8317		5977				154	

Camp Blanche | Pine Camp | Portio Point | Sugarloaf Beach | Rock Scare | Ada Pine Beach & Ice

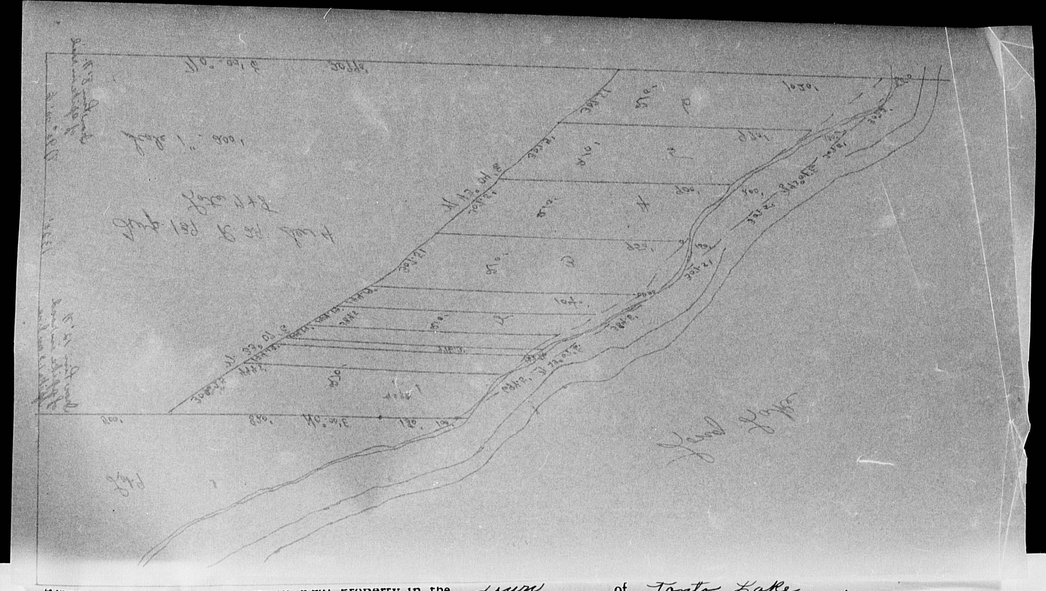

Assessment Roll and Tax List of Real Property in the Town of Tonto Lake,

Form 5CD (52) MILLER-DUTE COMPANY, MINNEAPOLIS

	IN WHOSE NAME ASSESSED	TO WHOM TRANSFERRED	DESCRIPTION OF PROPERTY: SUBDIVISION	Sec. or Lot	Town or Block	Reg.	Number of Acres of Land: Acres	100ths	No. School District	Indicate Homestead Yes or No	Indicate Agricultural Yes or No	TRUE AND FULL VALUATIONS: LAND Exclusive of Structures and Improvements	BUILDINGS and Other Structures	MACHINERY Permanently Attached to Real Estate	TOTAL True and Full Value	ASSESSED VALUATIONS: RURAL: Homestead Up to $4,000 20%	Over $4,000 and Non-Homestead 33⅓%	ALL OTHER: Homestead Up to $4,000 25%	Over $4,000 and Non-Homestead 40%	MACHINERY Permanently Attached to Real Estate 33⅓%	TOTAL ASSESSED VALUE	Total Assessed Value as Equalized by the Board of Review	FINAL EQUALIZED VALUE
												Dollars	Dollars	Dollars	Dollars	Dollars	Dollars	Dollars	Dollars	Dollars	Dollars	Dollars	Dollars
1	Ray O. & Kathryn M. Swedgross	State of Minnesota	NE¼ of NE¼ Lot 1	4	139	29	27.45		Un	Yes		200	150 65 / 345 78		695	73 / 70	126 / 115				185		
2			NW¼ of NE¼ Lot 2																				
3	Ralph & Helen Liperiani		Bacc. of Lot 6				12			No		60			60		20				20		
4	Ray O. & Kathryn M. & David Swedgross		SE¼ of NE¼				40			Yes		150			150	30					30		
5	Ford W. & Katherine M. Sneed		Lot 6 less 12 acres							"		40			40	8					8		
6	Melvin H. Johnson & Estes McAllister	State of Minnesota	W. 300' of Lot 9 (about 4 ac.)				5.50			No		104	274 / 250		378 / 354		126 / 118				126 / 118		
7			NW¼ of NW¼ Lot 3																				
8	E. A. & Agnes B. Wilkinson	State of Minnesota	SW¼ of NW¼ Lot 4				30.25			No		246			246		82				82		
9			300.25' x 1168.7' of Lot 5 (part of Lot 1 of plat)																				
10	William J. Hobbie		302.25' x 1106 x 976 of Lots 7 & 8				4			No		60	102		162		54				54		
11	Oliver H. & Vivienne L. Price		307.5' x 950' x 980' x 927' (Lot 4 of Plat)				5			"		75	126		201		67				67		
12	Frank J. & Caroline Korejs		307.5' x 970' x 1020' of Lot 7 (Lot 6 of Plat)				5			"		75	150		225		75				75		
13	Edith Marquet & Carl Edward Sandberg		307.5' x 1010' x 1050' x 927' (Lot 3 of Plat)				5			"		75	90 / 40		165		55				55		
14			SE¼ of SW¼																				
15	William J. Hobbie		144.15' x 976' of Lots 7 & 8 (part of Lot 1 of Plat)				1.87			"		42			42		14				14		
16	Marland D. & Monica J. Hart		NE¼ of SE¼				40			Yes		120			120	24					24		
17	" "		NW¼ of SE¼				40			"		40			40	8					8		
18	" "		SW¼ of SE¼				40			"		150			150	30					30		
19	Ethel Waldfelder		SE¼ of SE¼				40			No		120			120		40				40		
20																							
							296.27					1657	1333 / 1713		2890 / 2770	173 / 170	675 / 640				848 / 810		

	SOLD FOR TAXES	VALUATIONS BY SCHOOL DISTRICTS AS EQUALIZED BY DEPARTMENT OF TAXATION: District No. 1 Rate 23 Mills	District No.	District No. 2 Rate 23 Mills	District No.	Tax Including State Homestead ...Mills	State Tax on Non-Homestead 2.86 Mills	SPECIAL TAXES	TOTAL TAXES		PAID	WHEN PAID: Month Day Year	Number of Receipt	March Settlement 1953	June Settlement 1953	Penalty	November Settlement 1953	Penalty	Collections to First Monday in January 1954	Penalty	Delinquent on First Monday in January 1954	Total Delinquent Tax and Penalty	REMARKS
		Dollars	Dollars	Dollars	Dollars	$ cts.	$ cts.	$ cts.	$ cts.					$ cts.	$ cts.	$ cts.	$ cts.	$ cts.	$ cts.	$ cts.	$ cts.	$ cts.	
1				21 73 / 126		46 82	28		47 20	1	Payment Paid / 1st Half Paid	JUL 2 1 1953 / MAY 2 9 1953	11235 / 9772		23 60		23 60						
2										2													
3	SOLD FOR TAXES	20				432	04		436	3	PAID IN FULL	AUG 4 1953	12532				436	11					
4	21	30				648			648	4	Payment Paid / Paid Paid	MAY 2 9 1953	9782		5 42								
5	21	8				172			173	5	Payment Paid / Paid Paid	JUL 2 1 1953 / MAY 2 9 1953	11253 / 9795				2782						
6		126				2718	28		2746	6	PAID IN FULL	MAY 2 9 1953	9795		27 46								
7										7	2nd Half Paid / 1st Half Paid	OCT 2 7 1953 / MAY 2 9 1953	14497 / 9796				8 94						
8		82				1790	18		1788	8					8 94								
9										9													
10	SOLD FOR TAXES	58				1252	14		1266	10	PAID IN FULL	AUG 1 1953	11383				1266	32					
11		71				1532	16		1548	11													
12		80				1726	18		1744	12	PAID IN FULL	FEB 1 9 1953	1192	1744									
13		58				1252	14		1266	13	PAID IN FULL	FEB 1 9 1953	1199	1266									
14										14													
15	SOLD FOR TAXES	14				302	04		306	15	PAID IN FULL	AUG 1 1953	11383				306	07				1547 & 1703	
16	21	24				518			518	16	PAID IN FULL	MAY 1 9 1953			5 18								
17	21	8				172			172	17	PAID IN FULL	MAY 1 9 1953	5607		1 72								
18	21	30				648			648	18	PAID IN FULL	MAY 1 0 1953			6 48								
19		40				864	10		874	19	2nd Half Paid / 1st Half Paid	OCT 1 5 1953 / MAY 2 1 1953	13710 / 11929		4 37		4 37						
20										20													
		14 100	14 73 = 173			46 92																	
		549	126 = 675			1406	1 54		1880 52					31 10	83 19		577 77				1547		
		649 +	199 = 848			1869 8																	

Assessment Roll and Tax List of Real Property in the Town of Pente Lake, Cass County, Minnesota, for Taxes for the Year 1952.

Form 3CD (52) WILLIS-GAYLE COMPANY, MINNEAPOLIS

	In Whose Name Assessed	To Whom Transferred	Description of Property: Subdivision	Sec. or Lot	Town or Block	Rng.	Number of Acres of Land (Acres / 100ths)	No. School District	Indicate Homestead Tax or No	Indicate Agricultural Tax or No	True and Full Valuations: Land Exclusive of Structures and Improvements (Dollars)	Buildings and Other Structures (Dollars)	Machinery Permanently Attached to Real Estate (Dollars)	Total True and Full Value (Dollars)	Assessed Valuations — Rural: Homestead Up to $4,000 20% (Dollars)	Rural: Over $4,000 and Non-Homestead 33⅓% (Dollars)	All Other: Homestead Up to $4,000 25% (Dollars)	All Other: Over $4,000 and Non-Homestead 40% (Dollars)	All Other: Machinery Permanently Attached to Real Estate 33⅓% (Dollars)	Total Assessed Value (Dollars)	Total Assessed Value as Equalized by the Board of Review (Dollars)	Final Equalized Value (Dollars)	Remarks
1	John O. King Ellison, La Anna F. King Ellison	Gustave E. King Ellison	Lot 8 less W 300'	4	139	29	11	Wn	Yes		115	200 320 / 260 376		315 / 636	63	132 / 120				199 / 182			
	"	"	That part of Gov't. Lot 7 & 8 described as Beg. at the S.E. cor. of Lot 8, thence N. along E. line of Lots 7 & 8 a distance of 2099', thence S. 43° 01' W. 1230', thence S. 33° 07' W. 879' to a point on the W. line of Lot, 500' N. of S.W. cor. of Lot 8; thence S. 500' to SW. cor. of Lot 8, thence E. to beg.						Yes		205		205	41					41			
6			NE ¼ of NW ¼																				
7			NW ¼ of NW ¼																				
8			SW ¼ of NW ¼																				
9			SE ¼ of NW ¼																				
10	Adolphe J. Johnson		144.19' x 194.0' of Lot 8 (part of Lots 1 & 2 on plat)				1.89		No		48			48		16				16			
11			NE ¼ of SW ¼																				
12			NW ¼ of SW ¼																				
13			SW ¼ of SW ¼																				
14			SE ¼ of SW ¼																				
15	Celeste Marie Le Boland		302.5' x 900' x 970' of Lot 8 (Lot 5 of plat)				.5		No		69	99 90		168 / 159		56 / 53				56 / 53			
16			NE ¼ of SE ¼																				
17	William A. & Freda M. Simon		144.19' x 97.6' of Lot 8 (part of Lots 1 & 2 on plat)				1.89		No		48			48		16				16			
18			SW ¼ of SE ¼																				
19			SE ¼ of SE ¼																				
20	Gustave & Wilburga Meisel		144.19' x 97.6' of Lot 8 (part of Lots 1 & 2 on plat)				1.89		No		48			48		16				16			
							21.63				533	375 650		908 / 1183	108 / 124	336 / 221				344 / 345			

	Sold for Taxes	Valuations by School Districts as Equalized by Department of Taxation: District No. 2 Rate 40 Mills	District No. 2 Rate 40 Mills	District No. 2 Rate 40 Mills	District No. 2 Rate 40 Mills	District No. 2 Rate 40 Mills	District No. 2 Rate 40 Mills	Tax Including State Homestead ..... Mills	State Tax on Non-Homestead 22 Mills	Special Taxes	Total Taxes		Paid	When Paid	Number of Receipt	March Settlement 1953	June Settlement 1953	Penalty	November Settlement 1953	Penalty	Collections to First Monday in January 1954	Penalty	Delinquent on First Monday in January 1954	Total Delinquent Tax and Penalty	Remarks
		Dollars	Dollars	Dollars	Dollars	Dollars	Dollars	$ cts.	$ cts.	$ cts.	$ cts.					$ cts.	$ cts.	$ cts.	$ cts.	$ cts.	$ cts.	$ cts.	$ cts.	$ cts.	
1				24 / 61 / 132				46.92	30		47.22	1	Balance Paid / Part Paid	OCT 1 1952 / MAY 29 1953	9794		23.62		23.60						
2		2 41						884			884	2	Balance Paid / Part Paid	OCT 1 1952 / MAY 29 1953	5884		4.42		4.42						
3												3													
4												4													
5												5													
6												6													
7												7													
8												8													
9												9													
10		16						346	04		350	10	PAID IN FULL	MAY 29 1953	9797		3.50								
11												11													
12												12													
13												13													
14												14													
15		56						1208	12		1220	15	PAID IN FULL	~~MAR 30 1953~~	3081		12.20								
16												16													
17		16						346	04		350	17	PAID IN FULL	MAY 29 1953	9793		3.50								
18												18													
19												19													
20		16						346	04		350	20													
		84		67 / 132	108 / 236			4692 / 3150	54		7876						47.24		27.02				8.60 / 8.59	3.85	
		145		199	344			7822																	

Assessment Roll and Tax List of Real Property in the Lowe of Pento Lake, Cass County, Minnesota, for Taxes for the Year 1952.

Form 5CD (52) WILLIS-DAVIS COMPANY, MINNEAPOLIS

	IN WHOSE NAME ASSESSED	TO WHOM TRANSFERRED	DESCRIPTION OF PROPERTY: SUBDIVISION	Sec. or Lot	Town or Block	Rng.	Number of Acres of Land (Acres / 100ths)	No. School District	Indicate Homestead Yes or No	Indicate Agricultural Yes or No	TRUE AND FULL VALUATIONS: LAND Exclusive of Structures and Improvements (Dollars)	BUILDINGS and Other Structures (Dollars)	MACHINERY Permanently Attached to Real Estate (Dollars)	TOTAL True and Full Value (Dollars)	ASSESSED VALUATIONS: RURAL Homestead Up to $4,000 20% (Dollars)	RURAL Over $4,000 and Non-Homestead 33⅓% (Dollars)	ALL OTHER Homestead Up to $4,000 25% (Dollars)	ALL OTHER Over $4,000 and Non-Homestead 40% (Dollars)	MACHINERY Permanently Attached to Real Estate 33⅓% (Dollars)	TOTAL ASSESSED VALUE (Dollars)	Total Assessed Value as Equalized by the Board of Review (Dollars)	FINAL EQUALIZED VALUE (Dollars)
1	N.P. Ry Co.		~~N E ¼ of N W ¼~~ Lot 1	5	139	29	36	Non	Non		246			246		82				82		
2	Ea. Smith		~~N W ¼ of N W ¼~~ Lot 2				36		"		246			246		82				82		
3	~~State of Minnesota~~		S W ¼ of N E ¼																			
4	State of Minnesota		~~S E ¼ of N W ¼~~ Lot 5																			
5																						
6	E.A. Smith		~~N E ¼ of N W ¼~~ Lot 3				36		Non		246			246		82				82		
7	State of Minnesota		N W ¼ of N W ¼ Lot 4																			
8	State of Minnesota		S W ¼ of N W ¼																			
9	State of Minnesota		S E ¼ of N W ¼																			
10																						
11	State of Minnesota		N E ¼ of S W ¼																			
12	State of Minnesota		N W ¼ of S W ¼																			
13	J.M. Lilburg		S W ¼ of S W ¼ less E. 1 acre.				30		yes		100	30 25		130 125	26 25					26 25		
14	~~State of Minnesota~~	Romney e. & Roma J. Cook	S E ¼ of S W ¼																			
15	~~James A. & Ethel Lilburg~~		E. 5 acres of S W ¼ of S W ¼				10		yes		45	30 25		75 70	15 14					15 14		
16			N E ¼ of S E ¼																			
17	State of Minnesota		~~N W ¼ of S E ¼~~ Lot 6																			
18	W.M. Darrey		~~S W ¼ of S E ¼~~ Lot 7				34		yes		120			120	24					24		
19	Ida E. & John G. Pewtere		Lot 8 less ~~E 20'~~				18.25		No		99	336 252		435 351		135 117				135 117		
20	Melvin N. Johnson & Gates McAllister		E. 20' of Lot 8				60		No		21			21		7				7		
							462				1173	336 302		1509 1475	65 63	378 370				443 433		

VALUATIONS BY SCHOOL DISTRICTS AS EQUALIZED BY DEPARTMENT OF TAXATION: a

SOLD FOR TAXES	District No. 2 Rate 49.8 Mills (Dollars)	District No. ..... Rate ..... Mills (Dollars)	District No. 2 Rate 49.8 Mills (Dollars)	District No. ..... Rate ..... Mills (Dollars)	District No. ..... Rate ..... Mills (Dollars)	District No. ..... Rate ..... Mills (Dollars)	Tax including State Homestead ..... Mills ($ cts.)	State Tax on Non-Homestead 2.36 Mills ($ cts.)	SPECIAL TAXES ($ cts.)	TOTAL TAXES ($ cts.)		PAID	WHEN PAID (Month Day Year)	Number of Receipt	March Settlement 1953 ($ cts.)	June Settlement 1953 ($ cts.)	Penalty ($ cts.)	November Settlement 1953 ($ cts.)	Penalty ($ cts.)	Collections to First Monday in January 1954 ($ cts.)	Penalty ($ cts.)	Delinquent on First Monday in January 1954 ($ cts.)	Total Delinquent Tax and Penalty ($ cts.)	REMARKS
1	82						17.70	18		17.88	1	PAID IN FULL	MAY 29 1953	9743		17.88								
2	82						17.70	18		17.88	2	PAID IN FULL	MAY 29 1953			17.88								
3											3													
4											4													
5											5													
6	82						17.70	18		17.88	6	PAID IN FULL	MAY 29 1953	9743		17.88								
7											7													
8											8													
9											9													
10											10													
11											11													
12											12													
13	SOLD FOR TAXES 24						562			562	13											562	61.8	
14							No 2nd 1952				14													
15	15						324			324	15	PAID IN FULL	MAY 18 1953	5600		324								
16											16													
17											17													
18	24						518			518	18	PAID IN FULL	MAY 29 1953	9739		518								
19	125						26.98	28		27.26	19	PAID IN FULL	MAY 29 1953	9738		27.26								
20			7				1.66	02		1.68	20	PAID IN FULL	MAY 29 1953	9735		1.68								
	H: 65 371 436		7 = 378	65			94.18 94.78	84		96.62						91.00						5.62		

Assessment Roll and Tax List of Real Property in the Town of Ponto Lake, Cass County, Minnesota, for Taxes for the Year 1952.

Form SCD (52) DELUXE-DAYSE COMPANY, MINNEAPOLIS

	IN WHOSE NAME ASSESSED	TO WHOM TRANSFERRED	DESCRIPTION OF PROPERTY: SUBDIVISION	Sec. or Lot	Town or Block	Rng.	Number of Acres of Land (Acres / 100ths)	No. School District	Indicate Homestead Yes or No	Indicate Agricultural Yes or No	TRUE AND FULL VALUATIONS: LAND Exclusive of Structures and Improvements (Dollars)	BUILDINGS and Other Structures (Dollars)	MACHINERY Permanently Attached to Real Estate (Dollars)	TOTAL True and Full Value (Dollars)	ASSESSED VALUATIONS: RURAL: Homestead Up to $4,000 20% (Dollars)	RURAL: Over $4,000 and Non-Homestead 33⅓% (Dollars)	ALL OTHER: Homestead Up to $4,000 25% (Dollars)	ALL OTHER: Over $4,000 and Non-Homestead 40% (Dollars)	MACHINERY Permanently Attached to Real Estate 33⅓% (Dollars)	TOTAL ASSESSED VALUE (Dollars)	Total Assessed Value as Equalized by the Board of Review (Dollars)	FINAL EQUALIZED VALUE (Dollars)
1	State of Minnesota		NE¼ of NE¼	6	139	29		Un.														
2	State of Minnesota		NW¼ of NE¼																			
3	State of Minnesota		SW¼ of NE¼																			
4	State of Minnesota		SE¼ of NE¼																			
5																						
6	State of Minnesota		NE¼ of NW¼																			
7	State of Minnesota		~~NW¼ of NW¼~~ Lot 4																			
8	State of Minnesota		~~SW¼ of NW¼~~ Lot 5																			
9	State of Minnesota		SE¼ of NW¼																			
10																						
11	State of Minnesota		NE¼ of SW¼																			
12	State of Minnesota		NW¼ of SW¼																			
13	State of Minnesota		SW¼ of SW¼																			
14	State of Minnesota		SE¼ of SW¼																			
15	Leonard L. & Alice Dierich		S 200' of E 100' of Lot 3						No		15			15		5				5		
16	State of Minnesota		NE¼ of SE¼																			
17	State of Minnesota		NW¼ of SE¼																			
18	State of Minnesota		SW¼ of SE¼																			
19	Theo. W. & Louise D. O'Donnell		Lot 3 Less S. 200' of E 100'				36 60		Not		237	51		288	57	96				96		
20							36 60				252	51		303	57	101				101		

	SOLD FOR TAXES	VALUATIONS BY SCHOOL DISTRICTS AS EQUALIZED BY DEPARTMENT OF TAXATION: District No. 1 Rate 24.7 Mills (Dollars)	District No.... Rate.... Mills (Dollars)	District No.... Rate.... Mills (Dollars)	District No.... Rate.... Mills (Dollars)	District No.... Rate.... Mills (Dollars)	District No.... Rate.... Mills (Dollars)	Tax including State Homestead .....Mills ($ cts.)	State Tax on Non-Homestead 2.26 Mills ($ cts.)	SPECIAL TAXES ($ cts.)	TOTAL TAXES ($ cts.)		PAID	WHEN PAID Month Day Year	Number of Receipt	March Settlement 1953 ($ cts.)	June Settlement 1953 ($ cts.)	Penalty ($ cts.)	November Settlement 1953 ($ cts.)	Penalty ($ cts.)	Collections to First Monday in January 1954 ($ cts.)	Penalty ($ cts.)	Delinquent on First Monday in January 1954 ($ cts.)	Total Delinquent Tax and Penalty ($ cts.)	REMARKS
1												1													
2												2													
3												3													
4												4													
5												5													
6												6													
7												7													
8												8													
9												9													
10												10													
11												11													
12												12													
13												13													
14												14													
15	SOLD FOR TAXES	5						108	-		108	15													108
16												16													
17												17													
18												18													
19		98						21 14	22		21 36	19	PAID IN FULL FEB 5 1953		684	21 36									
20												20													
		103						22 22	22		22 44					21 36									108

Assessment Roll and Tax List of Real Property in the Town of Ponto Lake, Cass County, Minnesota, for Taxes for the Year 1952.

Form 5CD (52) MILLER-DAVIS COMPANY, MINNEAPOLIS

	IN WHOSE NAME ASSESSED	TO WHOM TRANSFERRED	DESCRIPTION OF PROPERTY: SUBDIVISION	Sec. or Lot	Town or Block	Rng.	Number of Acres of Land: Acres	100ths	No. School District	Indicate Homestead Yes or No	Indicate Agricultural Yes or No	TRUE AND FULL VALUATIONS: LAND Exclusive of Structures and Improvements	BUILDINGS and Other Structures	MACHINERY Permanently Attached to Real Estate	TOTAL True and Full Value	ASSESSED VALUATIONS: RURAL: Homestead Up to $4,000 20%	Over $4,000 and Non-Homestead 33⅓%	ALL OTHER: Homestead Up to $4,000 25%	Over $4,000 and Non-Homestead 40%	MACHINERY Permanently Attached to Real Estate 33⅓%	TOTAL ASSESSED VALUE	Total Assessed Value or Equalized by the Board of Review	FINAL EQUALIZED VALUE
												Dollars	Dollars	Dollars	Dollars	Dollars	Dollars	Dollars	Dollars	Dollars	Dollars	Dollars	Dollars
	Henrietta Louise Wise Home		Part of Lot 7 N of Dam Outlet	7	139	29																	
	P. E. & Emma Lindberg	Henry E. & Anna Mae Fink	Dam NE¼ of NE¼ Lot 8				5260		Yes	No		246	38 36		285 282		95 94				95 94		
2			NW¼ of NE¼																				
3	Albert W. & Cecilia B. Grimm		Lot 7 SW¼ of NE¼ less sold				2025			Yes No		140	360 350 228 Cabin		692 638	88 82	84 76				172 158		
4	Wallace & Lorraine Schmidt		SE¼ of NE¼ Lot 9 less sold				2255			No		185	162		346 237		83 79				83 79		
5	Armin N. & Ludmilla L. Nitzmann		part of Lot 7							No		21			21		7				7		
6	State of Minnesota		NE¼ of NW¼																				
7	State of Minnesota		NW¼ of NW¼ Lot 1																				
8	State of Minnesota		SW¼ of NW¼ Lot 2																				
9	State of Minnesota		SE¼ of NW¼																				
10																							
11	State of Minnesota		NE¼ of SW¼ Lot 6																				
12	State of Minnesota		NW¼ of SW¼ Lot 3																				
13	State of Minnesota		SW¼ of SW¼ Lot 4																				
14	Frank Johnson		SE¼ of SW¼ Lot 5				2050			No		165			165		55				55		
15																							
16	E. R. Anderson		NE¼ of SE¼ Lot 10				2870			No		275	217 199		492 474		164 158				164 158		
17	Floyd M. & Dagmar Bradfield		NW¼ of SE¼ Lot 11				3565			"		246	33 30		279 276		93 92				93 92		
18			SW¼ of SE¼																				
19	LeRoy C. Baldwin		SE¼ of SE¼				40			Yes		160			160	32					32		
20																							
							22725					1358	882 495		2340 2253	120 114	580 561				700 675		

VALUATIONS BY SCHOOL DISTRICTS AS EQUALIZED BY DEPARTMENT OF TAXATION: District No. 11 Rate 27.15 Mills; District No.....; District No.....; District No.....; District No.....

	SOLD FOR TAXES	District No. 11 Rate 27.15 Mills	District No.....Rate.....Mills	District No.....Rate.....Mills	District No.....Rate.....Mills	District No.....Rate.....Mills	District No.....Rate.....Mills	Tax including State Homestead .....Mills	State Tax on Non-Homestead 22.6 Mills	SPECIAL TAXES	TOTAL TAXES		PAID	WHEN PAID (Month Day Year)	Number of Receipt	March Settlement 1953	June Settlement 1953	Penalty	November Settlement 1953	Penalty	Collections to First Monday in January 1954	Penalty	Delinquent on First Monday in January 1954	Penalty	Total Delinquent Tax and Penalty	REMARKS
		Dollars	Dollars	Dollars	Dollars	Dollars	Dollars	$ cts.	$ cts.	$ cts.	$ cts.					$ cts.	$ cts.	$ cts.	$ cts.	$ cts.	$ cts.	$ cts.	$ cts.	$ cts.	$ cts.	
1		95						20 50	22		20 72	1	2nd Half, and 1st Half Paid	AUG 5 1953 MAY 29 1953	12527 9810		1036		1036							
2												2														
3		88 84						37 12	18		37 30	3	2nd Half Paid 1st Half Paid	OCT 23 1953 MAY 29 1953	14085 9808		1865		1865							
4	SOLD FOR TAXES	82						17 70	18		17 88	4	2nd Half Paid 1st Half Paid	AUG 3 1953 MAY 29 1953	10046 9801		894		894							
5		7						1 52	02		1 54	5	PAID IN FULL	MAY 29 1953	9801		1 54									
6												6														
7												7														
8												8														
9												9														
10												10														
11												11														
12												12														
13												13														
14		55						11 86	12		11 98	14	PAID IN FULL	MAY 29 1953	9809		11 98									
15												15														
16		164						35 38	38		35 76	16	PAID IN FULL	MAY 29 1953	9802		3576									
17		93						20 06	22		20 28	17	2nd Half Paid 1st Half Paid	OCT 31 1953 MAY 29 1953	15172 9803		1014		1014							
18												18														
19		21 32						6 90			6 90	19	PAID IN FULL	MAY 29 1953	6474		6 90									
20												20														
		H: 120 580 700						151 04	1 32		152 36						10457		4769							

Camp Ellsworth | Camp | Ponto Point | Hopanes Beach | Sand Beach | Ada Pine Beach & Boat

Assessment Roll and Tax List of Real Property in the Lowx of Posts Lake,

Cass County, Minnesota, for Taxes for the Year 1952.

Form 5CD (52) WILLIS-GAYLE COMPANY, MINNEAPOLIS

	In Whose Name Assessed	To Whom Transferred		Description of Property: Subdivision	Sec. or Lot	Town or Block	Rng.	Number of Acres of Land (Acres / 100ths)	Sec. School District	Indicate Homestead Tax or No	Indicate Agricultural Tax or No	True and Full Valuations: Land Exclusive of Structures and Improvements	Buildings and Other Structures	Machinery Permanently Attached to Real Estate	Total True and Full Value	Assessed Valuations: Rural: Homestead Up to $4,000 20%	Rural: Over $4,000 and Non-Homestead 33⅓%	All Other: Homestead Up to $4,000 25%	All Other: Over $4,000 and Non-Homestead 40%	Machinery Permanently Attached to Real Estate 33⅓%	Total Assessed Value	Total Assessed Value on Equalized by the Board of Review	Final Equalized Value
								Acres				Dollars	Dollars	Dollars	Dollars	Dollars	Dollars	Dollars	Dollars	Dollars	Dollars	Dollars	Dollars
	Mary E. Darrey		1	NE¼ of NE¼	8	139	29	40	Un.	Yes		120			120	24					24		
	Wm. H. Darrey		2	NW¼ of NE¼				40		"		160			160	32					32		
	State of Minnesota		3	SW¼ of NE¼																			
	Mary E. Darrey		4	SE¼ of NE¼				40		Yes		120	35 30		155 150	31 30					31 30		
			5																				
	~~W. F. Logee et al~~	Elmer ada Doty	6	NE¼ of NW¼				40		Yes		100			100	20					20		
	~~Roy Frances Dilbury~~	" "	7	~~NW¼ of NW¼~~ Lot 1				36.25		Yes		120			120	24					24		
	Uerl Dilbury Jr.		8	SW¼ of NW¼				40		No		135			135		45				45		
	State of Minnesota		9	SE¼ of NW¼																			
			10																				
	Verne D. & Elva D. Keep		11	NE¼ of SW¼				40		Yes		120			120	24					24		
	Verne + Elva Keep		12	NW¼ of SW¼				40		"		110	80		190	22 38	40				40 38		
	Zelat & Lee Reynolds		13	SW¼ of SW¼				40		No		108			108		36				36		
	" "		14	SE¼ of SW¼				40		"		90			90		30				30		
			15																				
	Mary E. Darrey		16	NE¼ of SE¼				40		Yes		120			120	24					24		
	State of Minnesota		17	NW¼ of SE¼																			
	State of Minnesota		18	SW¼ of SE¼																			
	Mary E. Darrey		19	SE¼ of SE¼				40		Yes		200			200	40					40		
			20																				
								496.25				1503	125 110		1628 1613	339 256	111				370 367		

Valuations by School Districts as Equalized by Department of Taxation: District No. ..... Rate ..... Mills; District No. ..... Rate ..... Mills; District No. ..... Rate ..... Mills; District No. ..... Rate ..... Mills; District No. ..... Rate ..... Mills

	Sold for Taxes	Tax including State Homestead ..... Mills	State Tax on Non-Homestead 2.26 Mills	Special Taxes	Total Taxes	Paid	When Paid (Month Day Year)	Number of Receipt	March Settlement 1953	June Settlement 1953	Penalty	November Settlement 1953	Penalty	Collections to First Monday in January 1954	Penalty	Delinquent on First Monday in January 1954	Total Delinquent Tax and Penalty	Remarks
	Dollars	$ cts.	$ cts.	$ cts.	$ cts.				$ cts.	$ cts.	$ cts.	$ cts.	$ cts.	$ cts.	$ cts.	$ cts.	$ cts.	
1	24	5.18			5.18	PAID IN FULL	MAY 29 1953	9799		5.18								
2	32	6.90			6.90	PAID IN FULL	MAY 29 1953			6.90								
3																		
4	31	6.68			6.68	PAID IN FULL	MAY 29 1953	9799		6.68								
5																		
6	SOLD FOR TAXES 20	4.32			4.32	PAID IN FULL	MAY 18 1953	$6.00		4.32								
7	24	5.18			5.18	PAID IN FULL	MAY 18 1953	$6.00		5.18								
8	SOLD FOR TAXES 45	9.72	10		9.82											9.82		
9																		
10																		
11	SOLD FOR TAXES 24	5.18			5.18											5.18		
12	SOLD FOR TAXES 40	8.64			8.64											8.64		
13	36	7.76	08		7.84	PAID IN FULL	MAY 29 1953	9811		7.84								
14	30	6.48	06		6.54	PAID IN FULL	MAY 29 1953			6.54								
15																		
16	24	5.18			5.18	PAID IN FULL	MAY 29 1953	9799		5.18								
17																		
18																		
19	40	8.64			8.64	PAID IN FULL	MAY 29 1953	9799		8.64								
20																		
	# 259 111 370	79.86	24		80.10					56.46						23.64		

Camp Ellanohpo Camp | Pentz Point | Hogsnee Beach | Fish Shore | Ada Pine Beach & Nor

Assessment Roll and Tax List of Real Property in the Town of Ponto Lake, Cass County, Minnesota, for Taxes for the Year 1952.

Form 5CD (12) MILLER-DAVIS COMPANY, MINNEAPOLIS

	In whose name assessed	To whom transferred	Description of property: Subdivision	Sec. or Lot	Town or Block	Rng.	Number of Acres of Land (Acres / 100ths)	No. School District	Indicate Homestead by Yes or No	Indicate Agricultural by Yes or No	True and Full Valuations: Land Exclusive of Structures and Improvements (Dollars)	Buildings and Other Structures (10%) (Dollars)	Machinery Permanently Attached to Real Estate (Dollars)	Total True and Full Value (Dollars)	Assessed Valuations: Rural: Homestead Up to $4,000 20% (Dollars)	Rural: Over $4,000 and Non-Homestead 33⅓% (Dollars)	All Other: Homestead Up to $4,000 25% (Dollars)	All Other: Over $4,000 and Non-Homestead 40% (Dollars)	Machinery Permanently Attached to Real Estate 33⅓% (Dollars)	Total Assessed Value (Dollars)	Total Assessed Value as Equalized by the Board of Review (Dollars)	Final Equalized Value (Dollars)
1	Alice L. Eckles		NE¼ of NE¼ Lot 1	9	139	29	25.65	Ponto	No		198			198		66				66		
2	P. Clifton & Ruby Kruckow		NW¼ of NE¼				40		Yes		220			220	44					44		
3	" "		Lot 2 lying east that part of W½ which lies E. of the line				39.40		"		280	450 410		730 690	146 138					146 138		
4			SE¼ of NE¼																			
5	Charles L. & Laura K. Snyder		All that part of W½ of Lot 2 which lies E. of the line						No		105	230 200		335 305		105 103				105 103		
6	Clifton & Ruby Kruckow		NE¼ of NW¼				40		Yes		85			85	17					17		
7	" "		NW¼ of NW¼				40		"		85			85	17					17		
8	P. Clifton & Ruby Kruckow		SW¼ of NW¼				40		"		200			200	40					40		
9	" "		SE¼ of NW¼				40		"		180			180	36					36		
10																						
11	Lorraine & Roy Shelter Arthur A. & Isabelle Hoke		NE¼ of SW¼				40		"		160			160	32					32		
12	Warren & Bernell Miller		NW¼ of SW¼				40		"		145			145	29					29		
13			SW¼ of SW¼				40		"		290	230 210		520 500	104 100					104 100		
14	Lorraine & Roy Shelter Arthur A. & Isabelle Hoke		SE¼ of SW¼				40		"		180	100 100		280 280	56 56					56 56		
15	Frank J. & Lolita G. Martin		359.4 ft. E. of N. W. cor. of Lot 4				7.30		No		75			75		25				25		
16			NE¼ of SE¼																			
17	Joe F. Dilworth		NW¼ of SE¼ Lot 3 less plat				29.50		Yes		180	155 140		335 320	67 64					67 64		
18	Harley David & Bessie Laflin		SW¼ of SE¼ (N 303' of S. 503' of Lot 4 less plat)				8		No		85	190		275		85				85		
19	Edwin E. & Tabitha K. Hanson		SE¼ of SE¼ S. 150' of S. 503' of W 360' of Lot 4				3.20		"		90	119		209 147		53 49				53 49		
20	Merrill A. & Helen E. Keller		S. 150' of S. 503' of W 360' of Lot 4				11.50		Yes		80	180 000 140 000		580	116	80				196		
			S. 353' of E. 336' of Lot 4						No						522	550				1072		
							178.15				2468	1967		4435	645	415				1060		

	Valuations by School Districts as Equalized by Department of Taxation: District No. / Rate ..... Mills	District No. / Rate ..... Mills	District No. / Rate ..... Mills	District No. / Rate ..... Mills	District No. / Rate ..... Mills	Tax including State Homestead ..... Mills	State Tax on Non-Homestead 22.6 Mills	Special Taxes	Total Taxes		Paid	When Paid (Month Day Year)	Number of Receipt	March Settlement 1953	June Settlement 1953	Penalty	November Settlement 1953	Penalty	Collections to First Monday in January 1954	Penalty	Delinquent on First Monday in January 1954	Total Delinquent Tax and Penalty	Remarks
	0																						
	2 Mills																						
	Rate 24.5 Mills																						
	$ cts.	$ cts.	$ cts.	$ cts.	$ cts.	$ cts.	$ cts.	$ cts.	$ cts.					$ cts.	$ cts.	$ cts.	$ cts.	$ cts.	$ cts.	$ cts.	$ cts.	$ cts.	
1	66					19 24	14		14 38	1	PAID IN FULL	MAY 29 1953	9814		14 38		4 75						
2	X 44					9 50			9 50	2	2nd Half Paid / 1st Half Paid	OCT 20 1953 / MAY 11 1953	3883 / 5178		4 75		1 575						
3	X 146					31 50			31 50	3	2nd Half Paid / 1st Half Paid	OCT 20 1953 / MAY 11 1953	3883 / 5178		15 75								
4										4													
5	115					24 82	26		25 08	5	PAID IN FULL	MAY 29 1953	9817		25 08								
6	X 17					3 66			3 66	6	2nd Half Paid / 1st Half Paid	OCT 20 1953 / MAY 11 1953	3883 / 5178		1 83		1 83						
7	X 17					3 66			3 66	7	2nd Half Paid / 1st Half Paid	OCT 20 1953 / MAY 11 1953	3883 / 5178		1 83		1 83						
8	X 40					8 64			8 64	8	2nd Half Paid / 1st Half Paid	OCT 20 1953 / MAY 11 1953	3883 / 5178		4 32		4 32						
9	X 36					7 76			7 76	9	2nd Half Paid / 1st Half Paid	OCT 20 1953 / MAY 11 1953	3883 / 5178		3 88		3 88						
10										10													
11	X 32					6 90			6 90	11											6 90	2 57	
12	X 29					6 26			6 26	12	PAID IN FULL	MAY 29 1953	9812		2 870								
13	X 104					22 44			22 44	13	PAID IN FULL	MAY 29 1953											
14	X 58					12 52			12 52	14											12 52		
15	SOLD FOR TAXES 25					5 40	06		5 46	15											5 46		
16										16													
17	X 67					14 46			14 46	17	PAID IN FULL	MAY 29 1953	9813		14 46								
18	91					19 64	20		19 84	18	PAID IN FULL	JUL 21 1953	11218				19 84	20					pendd 1/0
19	53					11 44	12		11 56	19	PAID IN FULL	MAY 29 1953	9815		11 56								
20	X 56					31 08	20		31 28	20	PAID IN FULL	MAY 29 1953	9816		31 28								
	8 8																						
	H: 646								234 90						151 82		52 20				24 90		
	138																						
	1084					233 92	98																

Camp Ranches | Camp | Ponto Point | Hogans Beach | Rock Shore | Ada Pine Beach | Hoot

Assessment Roll and Tax List of Real Property in the Town of Pente Lake,

Form SCD (52) WILLIS-GUTE COMPANY, MINNEAPOLIS

	IN WHOSE NAME ASSESSED	TO WHOM TRANSFERRED		DESCRIPTION OF PROPERTY: SUBDIVISION	Sec. or Lot	Town or Block	Rng.	Number of Acres of Land: Acres	100ths	No. School District	Indicate Homestead Tax or No	Indicate Agricultural Tax or No	TRUE AND FULL VALUATIONS: LAND Exclusive of Structures Improvements	BUILDINGS and Other Structures	MACHINERY Permanently Attached to Real Estate	TOTAL True and Full Value	ASSESSED VALUATIONS: RURAL: Homestead Up to $4,000 20%	Over $4,000 and Non-Homestead 33⅓%	ALL OTHER: Homestead Up to $4,000 25%	Over $4,000 and Non-Homestead 40%	MACHINERY Permanently Attached to Real Estate 33⅓%	TOTAL ASSESSED VALUE	Total Assessed Valuation Validated by the Board of Review	FINAL EQUALIZED VALUE
								Dollars					Dollars	Dollars	Dollars	Dollars	Dollars	Dollars	Dollars	Dollars	Dollars	Dollars	Dollars	Dollars
	Harry Stack		1	NE¼ of NE¼	10	139	29	40		Yes	Yes		200	320		520	84					84		
	"		2	NW¼ of NE¼ Lot 5				38	90	"			130			130	26					26		
	Marvin + Genevieve Demmler		3	SW¼ of NE¼				40		"			140			140	28					28		
	" " "		4	SE¼ of NE¼				40		"			220	325 250		495 470	99 94					99 94		
	Pente Lake Township		5	Sec. in SE¼ of SE¼				Cemetery																
	Glen J. + Rosetta T. Snodgrass		6	NE¼ of NW¼ Lot 2				~~40~~			Yes		60			60	12					12		
			7	NW¼ of NW¼																				
			8	SW¼ of NW¼																				
	Glen J. + Rosetta T. Snodgrass		9	SE¼ of NW¼ Lot 3 less platted				24	60		Yes		120			120	24					24		
	Alice L. Eckles		10	Lot 1 less to Saules					80		Not		21	136		157		54		54		54		
	Glen J. + Rosetta T. Snodgrass		11	NE¼ of SW¼				40			Yes		160			160	32					32		
	" " "		12	NW¼ of SW¼ Lot 4 less plat of Crest Shore (2 acres) & less to Uhlig				11	35		"		70			70	14					14		
			13	SW¼ of SW¼																				
			14	SE¼ of SW¼				40			"		220	600		820	164					164		
	" " "			Starting at S.W. Cor. of Lot 4, Uhlig's plat of Crest Shore, S 90 ft. to the lake, E. 100 ft. to the east line of Lot 4, thence N. to beg.				1			"		30	120		150	30					30		
	Adolphus + Ruth L. Uhlig		15																					
	H. H. Siltman		16	NE¼ of SE¼				40			Yes		185			185	37					37		
	"		17	NW¼ of SE¼				40			"		200			200	40					40		
	"		18	SW¼ of SE¼				40			"		240			240	48					48		
	"		19	SE¼ of SE¼ less 2.86 Cemetery				38			"		280	160 145		440 425	88 85					88 85		
	Orin E. + Della T. Saules		20	248.5' x 236' x 266' of Lot 1					70		Not		21	139 138		159 138		42		42		42		
								44	35				2499	1538		4027 3870	740 774	109 100				849 874		

Cass County, Minnesota, for Taxes for the Year 1952.

	SOLD FOR TAXES	VALUATIONS BY SCHOOL DISTRICTS AS EQUALIZED BY DEPARTMENT OF TAXATION: District No. 2 Rate 21.4 Mills	District No. ..... Rate ..... Mills	District No. ..... Rate ..... Mills	District No. ..... Rate ..... Mills	District No. ..... Rate ..... Mills	District No. ..... Rate ..... Mills	Tax including State Homestead ..... Mills	State Tax on Non-Homestead 22.6 Mills	SPECIAL TAXES	TOTAL TAXES		PAID	WHEN PAID	Number of Receipt	March Settlement 1953	June Settlement 1953	Penalty	November Settlement 1953	Penalty	Collections to First Monday in January 1954	Penalty	Delinquent on First Monday in January 1954	Penalty	Total Delinquent Tax and Penalty	REMARKS
		Dollars	Dollars	Dollars	Dollars	Dollars	Dollars	$ cts.	$ cts.	$ cts.	$ cts.			Month Day Year		$ cts.	$ cts.	$ cts.	$ cts.	$ cts.	$ cts.	$ cts.	$ cts.	$ cts.	$ cts.	
1	H 84							18 12			18 12	1	PAID IN FULL	MAY 29 1953	9790		18 12									
2	H 26							5 62			5 62	2	PAID IN FULL	MAY 29 1953			5 62									
3	H 28							6 04			6 04	3	PAID IN FULL	MAY 29 1953	9819		20 40									
4	H 99							21 36			21 36	4	PAID IN FULL	MAY 29 1953												
5												5														
6	H 12							2 58			2 58	6													2 58	2 84
7												7														
8												8														
9	H 24							5 18			5 18	9	1st Half Paid	MAY 29 1953	9841		2 59								2 59	2 85
10	59							12 74	14		12 88	10	PAID IN FULL	MAY 29 1953	9814		12 88									
11	H 32							6 90			6 90	11	1st Half Paid	MAY 29 1953	9841		3 45								3 45	3 80
12	H 14							3 02			3 02	12	1st Half Paid	MAY 29 1953			1 51								1 51	1 66
13												13														
14	H 176							37 98			37 98	14	1st Half Paid	MAY 29 1953	9841		18 99								18 99	20 89
15	H 32							6 90			6 90	15	PAID IN FULL	MAY 29 1953	9818		6 90									
16	H 37							7 98			7 98	16	Balance Paid Part Paid	OCT 6 1953 MAY 29 1953												
17	H 40							8 64			8 64	17	Balance Paid Part Paid	OCT 6 1953 MAY 29 1953	9820		22 98									
18	H 48							10 36			10 36	18	Balance Paid Part Paid	OCT 6 1953 MAY 29 1953	3679				22 98							
19	H 88							18 98			18 98	19	Balance Paid Part Paid	OCT 6 1953 MAY 29 1953												
20	50							10 78	12		10 90	20	PAID IN FULL	MAY 28 1953	6477		10 90									
	H 849 132							183 18			183 44						131 34		22 98						23 12	
	849								26																	

Camp Blanche | Camp | Pente Point | Hogans Beach | East Shore | Ada Plain Beach | Ford

Assessment Roll and Tax List of Real Property in the Town of Ponto Lake, Cass County, Minnesota, for Taxes for the Year 1952.

Form 5CD (52) WALLACE-DAVIS COMPANY, MINNEAPOLIS

	In Whose Name Assessed	To Whom Transferred	Description of Property: Subdivision	Sec. or Lot	Town or Block	Rng.	Number of Acres of Land: Acres	100ths	No. School District	Indicate Homestead Yes or No	Indicate Applied Tend Yes or No	True and Full Valuations: Land Exclusive of Structures and Improvements	Buildings and Other Structures	Machinery Permanently Attached to Real Estate	Total True and Full Value	Assessed Valuations: Rural: Homestead Up to $4,000 20%	Rural: Over $4,000 and Non-Homestead 33⅓%	All Other: Homestead Up to $4,000 25%	All Other: Over $4,000 and Non-Homestead 40%	Machinery Permanently Attached to Real Estate 33⅓%	Total Assessed Value	Total Assessed Value as Equalized by the Board of Review	Final Equalized Value
							Acres					Dollars	Dollars	Dollars	Dollars	Dollars	Dollars	Dollars	Dollars	Dollars	Dollars	Dollars	Dollars
1	Lena & Fred Kruckow		1 NE¼ of NE¼ Lot 1	11	139	29	48	50	Un.	yes		110			110	22					22		
			2 NW¼ of NE¼																				
	State of Minnesota		3 SW¼ of NE¼																				
	Lena & Fred Kruckow		4 SE¼ of NE¼ Lot 2				36	65		yes		90			90	18					18		
			5																				
2	Fred Kruckow		6 NE¼ of NW¼				40			yes		135			135	27					27		
	"		7 NW¼ of NW¼				40			"		190			190	38					38		
	"		8 SW¼ of NW¼				40			"		200	225		425	85					85		
	"		9 SE¼ of NW¼				40			"		300	150		450	90					90		
			10																				
2	~~Irvin Woodview Brookhagen~~		11 NE¼ of SW¼				40			yes		140			140	28					28		
	" " "		12 NW¼ of SW¼				40			"		325			325	65					65		
	" " "		13 SW¼ of SW¼				40			"		200	185		385	76					76		
	" " "		14 SE¼ of SW¼				40			"		40			40	8					8		
			15																				
2	N.P. Ry. Co.		16 NE¼ of SE¼				40			Not		246			246		82				82		
	State of Minnesota		17 NW¼ of SE¼																				
	State of Minnesota		18 SW¼ of SE¼																				
			19 SE¼ of SE¼																				
			20																				
							405	15				1976	455		2431	487	82				569		
													415		2391	479	82				561		

Valuations by School Districts as Equalized by Department of Taxation: Q District No. 2 Rate 21 Mills; District No. ..... Rate ..... Mills; District No. ..... Rate ..... Mills; District No. ..... Rate ..... Mills; District No. ..... Rate ..... Mills; District No. ..... Rate ..... Mills

	Sold for Taxes	Dollars	Dollars	Dollars	Dollars	Dollars	Dollars	Tax Including State Homestead ..... Mills $ cts.	State Tax on Non-Homestead 226 ..... Mills $ cts.	Special Taxes $ cts.	Total Taxes $ cts.		Paid	When Paid: Month Day Year	Number of Receipt	March Settlement 1953 $ cts.	June Settlement 1953 $ cts.	Penalty $ cts.	November Settlement 1953 $ cts.	Penalty $ cts.	Collections to First Monday in January 1954 $ cts.	Penalty $ cts.	Delinquent on First Monday in January 1954 $ cts.	Total Delinquent Tax and Penalty $ cts.	Remarks
1		2 22						4 94			4 94	1	2nd Half Paid 1st Half Paid	OCT 31 1953 MAY 29 1953	13066 7821		2 47	—	2 47	—					
2												2													
3												3													
4		2 18						3 88			3 88	4	2nd Half Paid 1st Half Paid	OCT 31 1953 MAY 29 1953	13066 7821		1 94	—	1 94	—					
5												5													
6		2 27						5 82			5 82	6	2nd Half Paid 1st Half Paid	OCT 31 1953 MAY 29 1953											
7		2 38						8 20			8 20	7	2nd Half Paid 1st Half Paid	OCT 31 1953 MAY 29 1953	13066 7821		23 73	—	23 73	—					
8		2 95						20 50			20 50	8	2nd Half Paid 1st Half Paid	OCT 31 1953 MAY 29 1953											
9		2 60						12 94			12 94	9	2nd Half Paid 1st Half Paid	OCT 31 1953 MAY 29 1953											
10												10													
11	SOLD FOR TAXES	2 28						6 04			6 04	11	PAID IN FULL	MAR 16 1953			6 04	—							
12	SOLD FOR TAXES	2 65						14 02			14 02	12	PAID IN FULL	MAR 16 1953	3625		14 02	—							
13	SOLD FOR TAXES	2 76						16 40			16 40	13	PAID IN FULL	MAR 16 1953			16 40	—							
14	SOLD FOR TAXES	2 8						1 72			1 72	14	PAID IN FULL	MAR 16 1953			1 72	—							
15												15													
16		22						17 90	18		17 88	16	PAID IN FULL	MAY 29 1953	7430		17 88	—							
17												17													
18												18													
19												19													
20												20													
		#: 437 82 519						111 96	18		112 14						84 10		28 04						

Assessment Roll and Tax List of Real Property in the Town of Pinto Lake, Cass County, Minnesota, for Taxes for the Year 1952.

Form SCD (52) MILLER-BATES COMPANY, MINNEAPOLIS

	IN WHOSE NAME ASSESSED	TO WHOM TRANSFERRED		DESCRIPTION OF PROPERTY: SUBDIVISION	Sec. or Lot	Town or Block	Rng.	Number of Acres of Land: Acres	Tenths	No. School District	Individual Homestead Tax or No	Individual Other Total Tax or No	TRUE AND FULL VALUATIONS: LAND Exclusive of Structures Improvements	BUILDINGS and Other Structures	MACHINERY Permanently Attached to Real Estate	TOTAL True and Full Value	ASSESSED VALUATIONS: RURAL: Homestead Up to $8,000 20%	RURAL: Over $8,000 Non-Homestead 33⅓%	ALL OTHER: Homestead Up to $4,000 25%	ALL OTHER: Over $4,000 and Non-Homestead 40%	MACHINERY Permanently Attached to Real Estate 33⅓%	TOTAL ASSESSED VALUE	Total Assessed Value as Equalized by the Board of Review	FINAL EQUALIZED VALUE
								Acres	Tenths				Dollars	Dollars	Dollars	Dollars	Dollars	Dollars	Dollars	Dollars	Dollars	Dollars	Dollars	Dollars
	State of Minnesota		1	N E ¼ of N E ¼ Lot 3				12.13	29		Un													
			2	N W ¼ of N E ¼																				
	State of Minnesota		3	S W ¼ of N E ¼ Lot 4																				
			4	S E ¼ of N E ¼																				
			5																					
	State of Minnesota		6	N E ¼ of N W ¼																				
	State of Minnesota		7	N W ¼ of N W ¼ Lot 1																				
	State of Minnesota		8	S W ¼ of N W ¼ Lot 2																				
	State of Minnesota		9	S E ¼ of N W ¼																				
			10																					
	State of Minnesota		11	N E ¼ of S W ¼ Lot 5																				
	State of Minnesota		12	N W ¼ of S W ¼																				
	State of Minnesota		13	S W ¼ of S W ¼																				
	State of Minnesota		14	S E ¼ of S W ¼ Lot 6																				
	Ray J. & Dorotha A. Whitcrak		15	Lot 8				6.43			Non		32	416 / 376		448	148	136				148 / 136		
			16	N E ¼ of S E ¼																				
			17	N W ¼ of S E ¼																				
			18	S W ¼ of S E ¼																				
	Ray J. & Dorotha A. Whitcrak		19	S E ¼ of S E ¼ Lot 7				1.25			Non		21			21		7				7		
			20																					
								7.61					53	416 / 376		469	155 / 143					155 / 143		

SOLD FOR TAXES	VALUATIONS BY SCHOOL DISTRICTS AS EQUALIZED BY DEPARTMENT OF TAXATION: District No. 2 / Rate 21 Mills	District No. / Rate ... Mills	District No. / Rate ... Mills	District No. / Rate ... Mills	District No. / Rate ... Mills	District No. / Rate ... Mills	Tax Including State Homestead ... Mills	State Tax on Non-Homestead 2.6 Mills	SPECIAL TAXES	TOTAL TAXES		PAID	WHEN PAID: Month Day Year	Number of Receipt	March Settlement 1953	June Settlement 1953	Penalty	November Settlement 1953	Penalty	Collections to First Monday in January 1954	Penalty	Delinquent on First Monday in January 1954	Total Delinquent Tax and Penalty	REMARKS
	Dollars	Dollars	Dollars	Dollars	Dollars	Dollars	$ cts.	$ cts.	$ cts.	$ cts.					$ cts.	$ cts.	$ cts.	$ cts.	$ cts.	$ cts.	$ cts.	$ cts.	$ cts.	
1											1													
2											2													
3											3													
4											4													
5											5													
6											6													
7											7													
8											8													
9											9													
10											10													
11											11													
12											12													
13											13													
14											14													
15	148						31	94	34	32	28 15	PAID IN FULL MAR 25 1953	370 0			32 28								
16											16													
17											17													
18											18													
19	7						1	52	02	1	54 19	PAID IN FULL MAR 25 1953	370 0			1 54								
20											20													
	155						33	46	36	33	82					33 82								

Camp Blanche | Camp | Pinto Point | Hignone Beach | Rock Shore | Ada Pine Beach & Rock

Assessment Roll and Tax List of Real Property in the Lawsa of Pente Lake, Cass County, Minnesota, for Taxes for the Year 1952.

Form SCD (33) [illegible]

	In whose name assessed	To whom transferred	Description of property: Subdivision	Sec. or Lot	Town or Block	Rng.	Number of Acres of Land: Acres	Tenths	No. School District	Indicate if land is used for Tax or Not	Indicate if Exempt or Not	True and Full Valuations: Land Exclusive of Structures and Improvements (Dollars)	Buildings and Other Structures (Dollars)	Machinery Permanently Attached to Real Estate (Dollars)	Total True and Full Value (Dollars)	Assessed Valuations: Rural: Homestead Up to $4,000 20% (Dollars)	Rural: Over $4,000 and Non-Homestead 33⅓% (Dollars)	All Other: Homestead Up to $4,000 25% (Dollars)	All Other: Over $4,000 and Non-Homestead 40% (Dollars)	Machinery Permanently Attached to Real Estate 33⅓% (Dollars)	Total Assessed Value (Dollars)	Total Assessed Value as Equalized by the Board of Review (Dollars)	Final Equalized Value (Dollars)
1	State of Minnesota (cont. to Ray Whitsnah)		NE¼ of NE¼ Lot 1	13	139	29	9A		1a	Yes		120			120		40				40		
2	State of Minnesota		NW¼ of NE¼ Lot 2																				
3			SW¼ of NE¼																				
4	State of Minnesota		SE¼ of NE¼																				
5																							
6	State of Minnesota		NE¼ of NW¼																				
7	State of Minnesota		NW¼ of NW¼																				
8	State of Minnesota		SW¼ of NW¼																				
9	State of Minnesota		SE¼ of NW¼																				
10																							
11	State of Minnesota		NE¼ of SW¼																				
12	State of Minnesota		NW¼ of SW¼																				
13	State of Minnesota		SW¼ of SW¼																				
14	State of Minnesota		SE¼ of SW¼																				
15																							
16	State of Minnesota		NE¼ of SE¼																				
17	State of Minnesota		NW¼ of SE¼																				
18	State of Minnesota		SW¼ of SE¼																				
19	State of Minnesota		SE¼ of SE¼																				
20																							
												120			120		40				40		

	Sold for Taxes	Valuations by School Districts as Equalized by Department of Taxation: a; Districts No. 1 Rate 40 Mills; District No. ..... Rate ..... Mills; District No. ..... Rate ..... Mills; District No. ..... Rate ..... Mills; District No. ..... Rate ..... Mills; District No. ..... Rate ..... Mills (Dollars)	Tax including State Homestead ..... Mills ($ cts.)	State Tax on Non-Homestead 2.26 Mills ($ cts.)	Special Taxes ($ cts.)	Total Taxes ($ cts.)		Paid	When Paid: Month	Day	Year	Number of Receipt	March Settlement 1953 ($ cts.)	June Settlement 1953 ($ cts.)	Penalty ($ cts.)	November Settlement 1953 ($ cts.)	Penalty ($ cts.)	Collections to First Monday in January 1954 ($ cts.)	Penalty ($ cts.)	Delinquent on First Monday in January 1954 ($ cts.)	Total Delinquent Tax and Penalty ($ cts.)	Remarks
1	Forf.	40	8 64	10		8 74	1	PAID IN FULL	MAR	25	1953	3700		8 74								
2							2															
3							3															
4							4															
5							5															
6							6															
7							7															
8							8															
9							9															
10							10															
11							11															
12							12															
13							13															
14							14															
15							15															
16							16															
17							17															
18							18															
19							19															
20							20															
		40	8 64	10		8 74								8 74								

Camp Branch
Camp
Pente Point
Hispanee Beach
Rock Shore
Ada Pine Beach
North

Assessment Roll and Tax List of Real Property in the Town of Ponto Lake, Cass County, Minnesota, for Taxes for the Year 1952.

Form 5CD (52) WILLIS-GAYLE COMPANY, MINNEAPOLIS

	In whose name assessed	To whom transferred	Description of property: Subdivision	Sec. or Lot	Town or Block	Rng.	Number of Acres of Land (Acres / 100ths)	No. School District	Indicate Homestead Yes or No	Indicate Agricultural Land Yes or No	True and Full Valuations: Land Exclusive of Structures and Improvements	Buildings and Other Structures	Machinery Permanently Attached to Real Estate	Total True and Full Value	Assessed Valuations: Rural: Homestead Up to $4,000 20%	Rural: Over $4,000 Non-Homestead 33⅓%	All Other: Homestead Up to $4,000 25%	All Other: Over $4,000 Homestead 40%	All Other: Machinery Permanently Attached to Real Estate 33⅓%	Total Assessed Value	Total Assessed Value as Equalized by the Board of Review	Final Equalized Value
							Acres				Dollars	Dollars	Dollars	Dollars	Dollars	Dollars	Dollars	Dollars	Dollars	Dollars	Dollars	Dollars
1	State of Minnesota		NE¼ of NE¼	14	139	29			No													
2	Chas. H. & Minnie L. Jefferson		NW¼ of NE¼ Lot 1				5.40		No		198			198		66				66		
3			SW¼ of NE¼																			
4	Otto B. Griffin		SE¼ of NE¼ Lot 4 less platted				17.58		Yes		90			90	18					18		
5																						
6	State of Minnesota		NE¼ of NW¼																			
7	Nels Sparring & Jerome Utecht		NW¼ of NW¼				40		Yes		150			150	30					30		
8	" "		SW¼ of NW¼ Lot 3				31.85		Yes / No		260	152 / 390 Cabins	165 / 540	800	85 / 82	153 / 130				238 / 212		
9	John Sheisen		W½ of NE¼ of NW¼ Lot 2				53.50		No		135			135		45				45		
10	Fred M. & Isabelle L. Slaughterg		E½ of Lot 2						No		132			132		44				44		
11			NE¼ of SW¼																			
12	Elizabeth Rentfrow		East ½ of SW¼ of SW¼ Lot 8 less a strip 20' wide along						No		21	91 / 75		112 / 96		34 / 32				34 / 32		
13	~~John K. & Marie A. Sherbach~~		~~Lot 8 less a strip 20' wide along~~ line & less 18 acres lies to Rentfrow				14.50		Yes		130	50 / 99 Cabin		179 / 279	37 / 36	56 / 33				93 / 69		
14			SE¼ of SW¼																			
	State of Minnesota		A strip 20' wide along E line of Lot 8																			
16	Otto B. Griffin		NE¼ of SE¼ Lot 5 less platted				16.37		Yes		80	145 / 130		225 / 210	45 / 42					45 / 42		
17			NW¼ of SE¼																			
18	Bruce W. Sanborn		SW¼ of SE¼ Lot 7				39.25		No		228			228		76				76		
19	State of Minnesota		SE¼ of SE¼ Lot 6																			
20																						
	continued on next page						270.45				1412	983 / 894		2395 / 2306	215 / 208	444 / 446				659 / 654		

Validations by School Districts as Equalized by Department of Taxation: 0

	Sold for Taxes	District No. ..... Rate 42.5 Mills Dollars	District No. 107 Rate 42.5 Mills Dollars	District No. 109 Rate 42.5 Mills Dollars	District No. ..... Rate ..... Mills Dollars	District No. ..... Rate ..... Mills Dollars	District No. ..... Rate ..... Mills Dollars	Tax Including State Homestead ..... Mills $ cts.	State Tax on Non-Homestead 2.26 Mills $ cts.	Special Taxes $ cts.	Total Taxes $ cts.
1											
2	Sold for Taxes	66						14.24	14		14.38
3											
4		H 18						3.88			3.88
5											
6											
7	Sold for Taxes	H 30						6.48			6.48
8	Sold for Taxes			H 85 / 143				53.76	32		54.08
9		45						9.72	10		9.82
10		44						9.50	10		9.60
11											
12				34				8.02	08		8.10
13	Sold for Taxes			H 37 / 36				17.22	08		17.30
14											
15											
16		H 45						9.72			9.72
17											
18		76						16.40	18		16.58
19											
20											
		H: 93 + 237 + 324	H: 132 + 213 = 335	= 215 = 444 = 659				79.00 / 69.94 / 148.94	100		149.94

	Paid	When Paid (Month Day Year)	Number of Receipt	March Settlement 1953 $ cts.	June Settlement 1953 $ cts.	Penalty $ cts.	November Settlement 1953 $ cts.	Penalty $ cts.	Collections to First Monday in January 1954 $ cts.	Penalty $ cts.	Delinquent on First Monday in January 1954 $ cts.	Total Delinquent Tax and Penalty $ cts.	Remarks
1													
2											14.38		
3													
4	2nd Half Paid / 1st Half Paid	OCT 7 1953 / MAY 29 1953	13340 / 9837		1.94		1.94						
5													
6													
7	PAID IN FULL	JUL 3 1953	11114				6.06	.21					
8	PAID IN FULL	JUL 3 1953											
9	PAID IN FULL	MAY 29 1953	9822		9.82								
10	PAID IN FULL	MAY 29 1953	9826		9.60								
11													
12	PAID IN FULL	MAY 29 1953	9825		8.10								
13	PAID IN FULL	MAY 18 1953	5577		17.30								
14													
15													
16	2nd Half Paid / 1st Half Paid	OCT 7 1953 / MAY 29 1953	13340 / 9837		4.86		4.86						
17													
18	PAID IN FULL	MAY 29 1953	9823		16.58								
19													
20													
					68.20		67.86				14.38		

Camp Blanche | Pic Camp | Ponto Point | Sugarpine Beach | Rock Scare | Ada Pine Beach | Rock

Assessment Roll and Tax List of Real Property in the Town of Ponto Lake, Cass County, Minnesota, for Taxes for the Year 1952.

Form 5CD (52) WILLIS-DUFF PRINTING, MINNEAPOLIS

	IN WHOSE NAME ASSESSED	TO WHOM TRANSFERRED	SUBDIVISION	Sec. or Lot	Town or Block	Rng.	Number of Acres of Land: Acres	Number of Acres of Land: Units	No. School District	Indicate Homestead Tax or No	Indicate Additional Tax or No	TRUE AND FULL VALUATIONS: LAND Exclusive of Structures and Improvements	BUILDINGS and Other Structures	MACHINERY Permanently Attached to Real Estate	TOTAL True and Full Value	ASSESSED VALUATIONS: RURAL: Homestead Up to $4,000 20%	RURAL: Over $4,000 and Non-Homestead 33⅓%	ALL OTHER: Homestead Up to $4,000 25%	ALL OTHER: Over $4,000 and Non-Homestead 40%	MACHINERY Permanently Attached to Real Estate 33⅓%	TOTAL ASSESSED VALUE	Total Assessed Value as Equalized by the Board of Review	FINAL EQUALIZED VALUE
							Acres	Units				Dollars	Dollars	Dollars	Dollars	Dollars	Dollars	Dollars	Dollars	Dollars	Dollars	Dollars	Dollars
1	Floyd E + Marion W. Haley		Now Platted as Haley's Haven All of Lot 8 lying W of road Westerly 50 ft of Lot 8				18	Acs				280	107 606 1200 Cabin		477 1806	69 68	44 46				113 108		
2	Violet Kohr		NW ¼ of NE ¼ 150 x 300 of Lot 8									Park included Line											
3			SW ¼ of NE ¼																				
4			SE ¼ of NE ¼																				
5	Kenneth E. Shirley + Wilfred C. Kroeff + Alice E. Kroeff		Tract along lake of Lot 8																				
6			NE ¼ of NW ¼																				
7			NW ¼ of NW ¼																				
8			SW ¼ of NW ¼																				
9			SE ¼ of NW ¼																				
10																							
11			NE ¼ of SW ¼																				
12			NW ¼ of SW ¼																				
13			SW ¼ of SW ¼																				
14			SE ¼ of SW ¼																				
15																							
16			NE ¼ of SE ¼																				
17			NW ¼ of SE ¼																				
18			SW ¼ of SE ¼																				
19			SE ¼ of SE ¼																				
20																							
							18					280	197 1806		477 2086	69 68	44 46				113 108		

	SOLD FOR TAXES	VALUATIONS BY SCHOOL DISTRICTS AS EQUALIZED BY DEPARTMENT OF TAXATION: District No. 2 Rate 25 Mills: Dollars	District No. ..... Rate ..... Mills: Dollars	District No. 2 Rate 25 Mills: Dollars	District No. ..... Rate ..... Mills: Dollars	District No. ..... Rate ..... Mills: Dollars	District No. ..... Rate ..... Mills: Dollars	Tax including State Homestead ..... Mills: $ cts.	State Tax on Non-Homestead 2.56 ..... Mills: $ cts.	SPECIAL TAXES: $ cts.	TOTAL TAXES: $ cts.		PAID	WHEN PAID: Month	Day	Year	Number of Receipt	March Settlement 1953: $ cts.	June Settlement 1953: $ cts.	Penalty: $ cts.	November Settlement 1953: $ cts.	Penalty: $ cts.	Collections to First Monday in January 1954: $ cts.	Penalty: $ cts.	Delinquent on First Monday in January 1954: $ cts.	Total Delinquent Tax and Penalty: $ cts.	REMARKS
1	SOLD FOR TAXES			4 69 44 113				26 64	10		26 74	1	PAID IN FULL	APR	11	1953	3788		26 74								
2												2																
3												3																
4												4																
5												5																
6												6																
7												7																
8												8																
9												9																
10												10																
11												11																
12												12																
13												13																
14												14																
15												15																
16												16																
17												17																
18												18																
19												19																
20												20																
				4 69 44 113				26 64	10		26 74								26 74								

Camp Shanche | Camp | Ponto Point | Squaw Beach | Fish Spare | Ada Pine Beach | Norr

Assessment Roll and Tax List of Real Property in the Town of Ponto Lake, Cass County, Minnesota, for Taxes for the Year 1952.

Form SCD (52) WILLIS-DUFFY PRINTING, MINNEAPOLIS

	In Whose Name Assessed	To Whom Transferred	Description of Property: Subdivision	Sec. or Lot	Town or Block	Rng.	Number of Acres of Land: Acres	100ths	No. School District	Indicate Homestead Tax w or No	Indicate Applied Tax w or No	True and Full Valuations: Land Exclusive of Structures and Improvements	Buildings and Other Structures	Machinery Permanently Attached to Real Estate	Total True and Full Value	Assessed Valuations: Rural: Homestead Up to $4,000 20%	Rural: Over $4,000 and Non-Homestead 33⅓%	All Other: Homestead Up to $4,000 25%	All Other: Over $4,000 and Non-Homestead 40%	Machinery Permanently Attached to Real Estate 33⅓%	Total Assessed Value	Total Assessed Value as Equalized by the Board of Review	Final Equalized Value
							Acres	100ths				Dollars	Dollars	Dollars	Dollars	Dollars	Dollars	Dollars	Dollars	Dollars	Dollars	Dollars	Dollars
1	Eunice D. + James G. Lerry, Sr.		NE¼ of NE¼	15	139	29	40		No	Yes		220			220	44					44		
	" "		NW¼ of NW¼ Lot 1 less 1 ac. + less 5 ac. + less 1 acre				28	13															
							30	75				120			120	24					24		
3	" "		SW¼ of NE¼ Lot 7				29	35		"		100			100	20					20		
4	" "		SE¼ of NE¼ Lot 8				28	90		"		70			70	14					14		
5	Frank E. + Selma M. Esten		100'x120' of Lot 3 on Lake				28			No		36	223 302		258 237		86 79				86 79		
6	Eunice D. + James G. Lerry, Sr.		Lot 2 NE¼ of NW¼ less 5 ac.				28	55		Yes		250	400		650	138					138		
7	Olive S. Pomeford		Lot 3 NW¼ of NW¼ less 2 ac.				25	49		Yes		100	175	195	574	58	83				142		
										Yes			255	235	527	55	84				139		
8	Victor E. + Rose M. Uhlig		SW¼ of NW¼ Lot 4				21	70		Yes		70	360 320		430 395	86 79					86 79		
9	" "		SE¼ of NW¼ Lot 5				17	90		"		160			160	32					32		
10	Vera S. Longendyke		100'x126' of Lot 3				28			No		36	72		108 102		36 34				36 34		
11	Victor E. + Rose M. Uhlig		W½ of NE¼ of SW¼				20			Yes		40			40	8					8		
12	" "		NW¼ of SW¼ Lot 6				41	50		Yes		300			300	60					60		
13	Margit Smith, Glen, Isabelle, Maggie + Albert E. Smith each 1/6 int.		SW¼ of SW¼				40			Yes		80			80	16					16		
14	" "		SE¼ of SW¼				40			"		90			90	18					18		
15	M. Pearl Carroll		133'x180' of Lot 3 from Lake to State Road				35			No		36	149 135		185 171		61 57				61 57		
16	Sam Dougherty		NE¼ of SE¼ Lot 9				12	75		No		130	192		322 269		129 103				129 103		
17	Frank + Loretta Rawlins		NW¼ of SE¼ Lot 12				28	80		Yes		150	140 123		290 273	58 55					58 55		
18	" "		SW¼ of SE¼ Lot 11				36	50		Yes		175	108 99		283 274	35	36 33				71 68		
19	" "		Lot 10 SE¼ of SE¼ less 1 ac. 1100'				4	10		Yes		75	198 160		273 235	15	66 60				81 75		
20	A. L. Henshaw		50'x180' of Lot 3				21			No		36			36		12				12		
	Continued on next page						45	41				2293	2359 2128		4652 4421	627 605	499 621				1126 1067		
	Herbert J. + Mae L. E. Beck		.13 ac. of lot 1																				

	Sold for Taxes	Valuations by School Districts as Equalized by Department of Taxation: District No. 2 Rate ..... Mills	District No. ..... Rate ..... Mills	District No. ..... Rate ..... Mills	District No. ..... Rate ..... Mills	District No. ..... Rate ..... Mills	Tax including State Homestead ..... Mills	State Tax on Non-Homestead 2.86 Mills	Special Taxes	Total Taxes		Paid	When Paid: Month	Day	Year	Number of Receipt	March Settlement 1953	June Settlement 1953	Penalty	November Settlement 1953	Penalty	Collections to First Monday in January 1954	Penalty	Delinquent on First Monday in January 1954	Total Delinquent Tax and Penalty	Remarks
		Dollars	Dollars	Dollars	Dollars	Dollars	$ cts.	$ cts.	$ cts.	$ cts.							$ cts.	$ cts.	$ cts.	$ cts.	$ cts.	$ cts.	$ cts.	$ cts.	$ cts.	
1	SOLD FOR TAXES	24 44					9 50			9 50	1	PAID IN FULL	MAR	23	1953	3651		9 50								
2		24					5 18			5 18	2	PAID IN FULL	FEB	19	1953	1263	5 18									
3	SOLD FOR TAXES	24 20					4 32			4 32	3	PAID IN FULL	MAR	23	1953			4 32								
4	SOLD FOR TAXES	24 14					3 02			3 02	4	PAID IN FULL	MAR	23	1953	3651		3 02								
5				86			20 28	20		20 48	5	PAID IN FULL	MAY	11	1953	6101		20 48								
6	SOLD FOR TAXES	24 138					29 98			29 98	6	PAID IN FULL	MAR	23	1953	3651		29 98								
7			24 59	43			35 84	22		36 06	7	PAID IN FULL	MAY	11	1953	5177		36 06								
8		24 86					18 56			18 56	8	2nd Half Paid / 1st Half Paid	OCT / MAY	31 / 27	1953 / 1953	15505		9 28		3 45						
9		24 32					6 90			6 90	9	2nd Half Paid / 1st Half Paid	OCT / MAY	31 / 26	1953 / 1953	7833		3 45								
10	SOLD FOR TAXES			36			8 48	08		8 56	10															75
11		24 8					1 72			1 72	11	2nd Half Paid / 1st Half Paid	OCT / MAY	31 / 26	1953 / 1953	9833		86		86						
12		24 60					12 94			12 94	12	2nd Half Paid / 1st Half Paid	OCT / MAY	31 / 26	1953 / 1953	5505		6 47		6 47						
13		24 16					3 46			3 46	13	PAID IN FULL	MAY	29	1953	7800		3 46								
14		24 18					3 88			3 88	14	PAID IN FULL	MAY	29	1953			3 88								
15		61					13 16	14		13 30	15	PAID IN FULL	FEB	20	1953	3586	1330									
16		107					23 52	24		23 76	16	PAID IN FULL	MAY	29	1953	11841		23 76								
17		58					12 52			12 52	17	2nd Half Paid / 1st Half Paid	OCT / MAY	31 / 29	1953 / 1953	15503				22 77						
18		35					15 32	08		15 40	18	2nd Half Paid / 1st Half Paid	OCT / MAY	31 / 29	1953 / 1953	7830		22 77								
19		36 / 65					17 48	14		17 62	19	2nd Half Paid / 1st Half Paid	OCT / MAY	31 / 29	1953 / 1953											
20	SOLD FOR TAXES	12					2 58	02		2 60	20													2 60		
		568 / 284	H: 59 / 215	627 / 499			64 60 / 183 84	1 12		249 56							1848	177 09		42 23				11 16		
		852	274	1126			248 44																			

Camp Blanchard | Camp | Ponto Pointe | Hungame Beach | Rock Shore | Ada Pine Beach | Portage

Assessment Roll and Tax List of Real Property in the Town of Ponto Lake, Cass County, Minnesota, for Taxes for the Year 1952.

Form 5CD (52) WILLIS-DUFFY PRINTERY, MINNEAPOLIS

	In whose name assessed	To whom transferred	Description of property: Subdivision	Sec. or Lot	Town or Block	Rng.	Number of Acres of Land: Acres	100ths	No. School District	Indicate Homestead by Yes	Indicate Agricultural by Yes or No	True and Full Valuations: Land Exclusive of Structures and Improvements	Buildings and Other Structures	Machinery Permanently Attached to Real Estate	Total True and Full Value	Assessed Valuations: Rural: Homestead Up to $4,000 20%	Rural: Over $4,000 and Non-Homestead 33⅓%	All Other: Homestead Up to $4,000 25%	All Other: Over $4,000 and Non-Homestead 40%	All Other: Machinery Permanently Attached to Real Estate 33⅓%	Total Assessed Value	Total Assessed Value as Equalized by the Board of Review	Final Equalized Value
							Acres	100ths				Dollars	Dollars	Dollars	Dollars	Dollars	Dollars	Dollars	Dollars	Dollars	Dollars	Dollars	Dollars
	Lawrence H. Jenny, Lois & Lawrence H. Jenny																						
	~~Elmer Ellingson~~		1 acre of Lot 1 less Jct to Rohne	15	139	29	50		Un	No		21	185 / 96		117		42 / 39				82 / 39		
	Warren H. Keck ~~Mrs. Earl J. Beckman~~		100 x 160' of Lot 3				37			"		36	99 / 90		135 / 126		45 / 42				45 / 42		
	Katherine W. Greene		100 x 160' of Lot 3				37			"		36	99 / 90		135 / 126		45 / 42				45 / 42		
	E. Harve Geiger		125 x 165 from Rohne to St. Rd. of Lot 3				35			"		36	99 / 90		135 / 126		45 / 42				45 / 42		
	Edith Mary Leatzler		120 x 100' of Lot 3				28			"		36	81 / 75		117 / 111		39 / 37				39 / 37		
	O. J. Huelsmann		3 acre of Lot 1				75			"		36	99 / 95		135 / 131		45 / 37				45 / 37		
	Leonard E. Jensen, Jr.	About	½ ac. of Lot 1				61 / ~~50~~			"		30	...		30		10				10		
	Edwards & Erickson		S 1100' of Lot 10				11			Yes		105	162		267 / 270	50 / 54					50 / 54		
	~~Flora L. Boernke~~ State of Minnesota		1.5 ac. of Lot 1				~~1.50~~			No		36			36		12				12		
	Richard Wilhelmina Dykstra		Lace of Lot 2				8			Yes / Yes		85	280 / 315 / 111 Mobile		365 / 518 / 476	68 / 76	41 / 37				120 / 110		
	Frank Loretta Rawlins		E½ of NE¼ of SW¼				20			Yes		20			20	4					4		
	James D. + Rosie E. Stave		Lots 1 & 2 of Lot 1				1.86																
	Walter T. + Zola Bell		Lots 3 & 4 of Lot 1				.96																
			SE¼ of SW¼																				
	Dana E. + Helen L. McCutchen		21 x 74 + 124 x 74 + 210 by 192				180																
			NE¼ of SE¼																				
			NW¼ of SE¼																				
			SW¼ of SE¼																				
			SE¼ of SE¼																				
							1361					420	1183 / 1078		1603 / 1558	140 / 131	381 / 361				461 / 492		

Cass County, Minnesota, for Taxes for the Year 1952.

	Sold for Taxes	Valuations by School Districts as Equalized by Department of Taxation: District No. / Rate ... Mills	District No. / Rate ... Mills	District No. / Rate ... Mills	Tax including State Homestead ... Mills	State Tax on Non-Homestead ... Mills	Special Taxes	Total Taxes	Paid	When Paid: Month Day Year	Number of Receipt	March Settlement 1953	June Settlement 1953	Penalty	November Settlement 1953	Penalty	Collections to First Monday in January 1954	Penalty	Delinquent on First Monday in January 1954	Total Delinquent Tax and Penalty	Remarks
		2																			
		100 / 21.5 Mills																			
		Dollars	Dollars	Dollars	$ cts.	$ cts.	$ cts.	$ cts.				$ cts.	$ cts.	$ cts.	$ cts.	$ cts.	$ cts.	$ cts.	$ cts.	$ cts.	
1				42	9.90	10		10.00	PAID IN FULL	MAY 1 1953	5703		10.00								
2				45	10.62	10		10.72	PAID IN FULL	AUG 28 1953	12874				10.72	27					
3				48	11.32	10		11.42	PAID IN FULL	JUL 21 1953	11220				11.42						
4				45	10.62	10		10.72	PAID IN FULL	MAY 29 1953	9832		10.72								
5				39	9.20	08		9.28	PAID IN FULL	MAY 29 1953	9831		9.28								
6				39	9.20	08		9.28	2nd Half Paid / 1st Half Paid	OCT 31 1953 / MAY 29 1953	13312 / 9829		4.64		4.64						
7		10			2.16	02		2.18	PAID IN FULL	MAY 29 1953	9827		2.18								
8		11.57			12.30			12.30	PAID IN FULL	MAY 29 1953	9828		12.30								
9	Entered for taxes	~~12~~			2.58	02		2.60	Forfeited	10-1-53											2.60 Lane.
10				11.79 / 41	28.30	10		28.40	PAID IN FULL / 2nd Half Paid / 1st Half Paid	MAY 11 1953 / OCT 31 1953 / MAY 29 1953	5722 / 13563 / 9830		28.40 / 41		41						
11				4	94			94													
12																					
13																					
14																					
15																					
16																					
17																					
18																					
19																					
20																					
	21 / 22 / 29	59	83 / 39 / 382	140 / 321 / 461	90.10 / 17.04 / 107.14	70		107.84					77.99		27.85						

Camp Blanche | Camp | Ponto Point | Hiawatha Beach | Rock Shore | Ada Pine Beach | More

Assessment Roll and Tax List of Real Property in the Town of Pentz Lake, Cass County, Minnesota, for Taxes for the Year 1952.

Form SCD (52) MILLER-DAVIS COMPANY, MINNEAPOLIS

	In whose name assessed	To whom transferred	Description of property: Subdivision	Sec. or Lot	Town or Block	Rng.	Number of Acres of Land (Acres / 100ths)	No. School District	Indicate Homestead Tax Yes or No	Indicate Agricultural Tax Yes or No	True and full valuations: Land Exclusive of Structures and Improvements	Buildings and Other Structures	Machinery Permanently Attached to Real Estate	Total True and Full Value	Assessed valuations: Rural: Homestead Up to $4,000 20%	Rural: Over $4,000 and Non-Homestead 33⅓%	All other: Homestead Up to $4,000 25%	All other: Over $4,000 and Non-Homestead 40%	Machinery Permanently Attached to Real Estate 33⅓%	Total Assessed Value	Total Assessed Value as Equalized by Board of Review	Final Equalized Value
											Dollars	Dollars	Dollars	Dollars	Dollars	Dollars	Dollars	Dollars	Dollars	Dollars	Dollars	Dollars
1	Paul B. & Frances E. Lomis		Lot 1 less "Pine Lamp"	16	139	25	19.50	Un	Yes		215			215	43					43		
2			NW¼ of NE¼																			
3	Robert E. Null		SW¼ of NE¼ less N 300' of E 488'				35.50		Yes		230			230	46					46		
4			SE¼ of NE¼ less 2 acs				38		"		250			250	50					50		
5	A. W. Siltman		Pace of SE¼ of SE¼				2		Yes / No		35	180 200 / 150 165		390 / 365	47 / 43	55 / 50				102 / 98		
6	Jacob Sechida		NE¼ of NW¼				40		Yes		230			230	46					46		
7	"		NW¼ of NW¼				40		"		175	100		285 / 275	57 / 55					57 / 55		
8	"		SW¼ of NW¼				40		"		220			220	44					44		
9	"		SE¼ of NW¼				40		"		190			190	38					38		
10	Warren & Bernice Miller		N 300' of E 488' of SW¼ of SE¼				4.48		No		62	220 / 199		282 / 261			24 / 87			24 / 87		
11	Mike Smith		NE¼ of SW¼				40		Yes		175			175	35					35		
12	"		NW¼ of SW¼				40		"		310			310	62					62		
13	"		SW¼ of SW¼				40		"		340			340	68					68		
14	"		SE¼ of SW¼				40		"		380			380	76					76		
15																						
16	Maggie Smith		NE¼ of SE¼				40		Yes		195			195	39					39		
17	"		NW¼ of SE¼				40		"		325			325	65					65		
18	"		SW¼ of SE¼				40		Yes / No		305	500 550 / 150 165		1020 / 955	171 / 161	55 / 50				226 / 211		
19	"		SE¼ of SE¼				40		Yes		190			190	38					38		
20																						
	Continued on next page						594.50				3427	1410 / 1279		4837 / 5106	735 / 709	204 / 187				1129 / 1096		

	Sold for taxes	Valuations by school districts as equalized by department of taxation: a (Dist. No. Val.)	District No. ..... Rate ..... Mills	District No. ..... Rate ..... Mills	District No. ..... Rate ..... Mills	District No. ..... Rate ..... Mills	Tax including State Homestead ..... Mills	State Tax on Non-Homestead 2.46 Mills	Special taxes	Total taxes	Paid	When paid	Number of Receipt	March Settlement 1953	June Settlement 1953	Penalty	November Settlement 1953	Penalty	Collections to First Monday in January 1954	Penalty	Delinquent as First Monday in January 1954	Total Delinquent Tax and Penalty	Remarks
		Dollars	Dollars	Dollars	Dollars	Dollars	Dollars	$ cts.	$ cts.	$ cts.		Month Day Year		$ cts.	$ cts.	$ cts.	$ cts.	$ cts.	$ cts.	$ cts.	$ cts.	$ cts.	
1		H 43					928			928	PAID IN FULL	FEB 20 1953	1556	928									
2																							
3	SOLD FOR TAXES	H 46					992			992	2nd Half Paid / 1st Half Paid	OCT 31 1952 / MAY 25 1953	6423		9.92		3.96					
4	SOLD FOR TAXES	H 50					1078			1078	2nd Half Paid / 1st Half Paid	OCT 31 1952 / MAY 25 1953	13096		5.39		5.39					
5				H 47 / 55			2404	12		2416	PAID IN FULL	MAY 21 1953	6343		24.16								
6		H 46					992			992	PAID IN FULL	MAY 4 1953											
7		H 57					1230			1230	PAID IN FULL	MAY 4 1953	5766		39.92								
8		H 44					950			950	PAID IN FULL	MAY 4 1953											
9		H 38					820			820	PAID IN FULL	MAY 4 1953											
10		94					2028	22		2050	PAID IN FULL	APR 15 1953	3810		20.50								
11		H 35					756			756	PAID IN FULL	MAY 29 1953											
12		H 62					1338			1338	PAID IN FULL	MAY 29 1953											
13		H 68					1468			1468	PAID IN FULL	MAY 29 1953											
14		H 76					1640			1640	PAID IN FULL	MAY 29 1953											
15																							
16	SOLD FOR TAXES	H 39					842			842	PAID IN FULL	MAY 29 1953	9800		13.15								
17	SOLD FOR TAXES	H 65					1402			1402	PAID IN FULL	MAY 29 1953											
18	SOLD FOR TAXES	H 171 / 55					4876	12		4888	PAID IN FULL	MAY 29 1953											
19	SOLD FOR TAXES	H 38					820			820	PAID IN FULL	MAY 29 1953											
20																							
		H = 848 / 141		H = 147 = 925 / 55 = 204			24.04 / 221.66	46		246.10				925	226.47		13.35						
		1027		102	129		245.64																

Camp Ranchos | Camp Pontio Point | Bignume Beach | Sash Shore | Ada Pine Beach & North

Assessment Roll and Tax List of Real Property in the Iron of Portos Lake, Cass County, Minnesota, for Taxes for the Year 1952.

Form SCD (32) WILLIS-GUYE PRINTING, MINNEAPOLIS

	In Whose Name Assessed	To Whom Transferred	Description of Property: Subdivision	Sec. or Lot	Town or Block	Rng.	Number of Acres of Land: Acres	Tenths	Indicate Homestead Tax or No	Indicate Adjusted Tax or No	No. School District	True and Full Valuations: Land Exclusive of Structures and Improvements	Buildings and Other Structures	Machinery Permanently Attached to Real Estate	Total True and Full Value	Assessed Valuations: Rural: Homestead Up to $4,000 20%	Rural: Over $4,000 and Non-Homestead 33⅓%	All Other: Homestead Up to $4,000 25%	All Other: Over $4,000 and Non-Homestead 40%	All Other: Machinery Permanently Attached to Real Estate 33⅓%	Total Assessed Value	Total Assessed Value as Equalized by the Board of Review	Final Equalized Value
												Dollars	Dollars	Dollars	Dollars	Dollars	Dollars	Dollars	Dollars	Dollars	Dollars	Dollars	Dollars
1	Alfred & Edith Swanson		S½ rds. of lot 2 lead W 30 rds.	16	139	29	5		No	Yes		75	190		265	53					53		
2	H. E. Mull		E 30' of W 70' of Lot 2				25					140	450		590	118					118		
3	N. Crouter		part of Lot 2				25			No		21	45		66			24			24		
4	Benedict R. & Agnes M. Upchurch		W½ of part of Lot 2				37			Yes		20	245		265	52					52		
5	Rudolph & Martha M. Spiegelberg		E½ of part of Lot 2				38			"		21	189		210	36					36		
6	M. L. Lippert		100'x100' of Lot 2				22			No		21	75		96			32			32		
7	Gustave & Alma Ellison		3 acs. of lot 2 lead E to of W 30' of W 225'							Yes		65	225	50	340						55		
	~~Forest & Lottie E. Johnson~~		W 125' of S 330' of Lot 2				25			No		65	600	balance	350	58		32			58		
8			W 125' of S 330' of Lot 2				25			No		21	99		120			40			40		
9			SE¼ of NW¼																				
10	Robert E. & Kathleen M. Mull		W 30 rds. of S½ rds. of lot 2				3			Yes		25			25	5					5		
11	Rudolph Spatt		E 105' of W 330' of W 222' of Lot 2							Yes		20	35		55	10					10		
12			NW¼ of SW¼																				
13			SW¼ of SW¼																				
14			SE¼ of SW¼																				
15																							
16			NE¼ of SE¼																				
17			NW¼ of SE¼																				
18			SW¼ of SE¼																				
19			SE¼ of SE¼																				
20																							
							34	47				479	1465		2044	345	122				468		
													1462		1942	310	114				424		

	Sold for Taxes	Valuations by School Districts as Equalized by Department of Taxation: District No. / Rate	District No. / Rate	District No. / Rate	District No. / Rate	District No. / Rate	Tax including State Homestead	State Tax on Non-Homestead	Special Taxes	Total Taxes	Paid	When Paid: Month Day Year	Number of Receipt	March Settlement 1953	June Settlement 1953	Penalty	November Settlement 1953	Penalty	Collections to First Monday in January 1954	Penalty	Delinquent on First Monday in January 1954	Total Delinquent Tax and Penalty	Remarks
		a																					
		Dollars	Dollars	Dollars	Dollars	Dollars	Dollars	$ cts.	$ cts.	$ cts.				$ cts.	$ cts.	$ cts.	$ cts.	$ cts.	$ cts.	$ cts.	$ cts.	$ cts.	
1		H 57					12 30			12 30	2nd Half Paid	JUL 23 1953	11303		6 15								
											1st Half Paid	MAY 18 1953	5583				6 15						
											2nd Half Paid	OCT 31 1953	15896										
2	SOLD FOR TAXES	H 126					27 18			27 18	1st Half Paid	MAY 25 1953	6923		13 59		13 59						
3				24			5 66	06		5 72	PAID IN FULL	MAY 29 1953	9834		5 72								
4			H 57				13 44			13 44	PAID IN FULL	MAY 29 1953	9835		13 44								
5			H 26				6 14			6 14	PAID IN FULL	APR 17 1953	3817		6 14								
6				34			8 02	08		8 10	PAID IN FULL	MAY 29 1953	9836		8 10								
											2nd Half Paid	SEP 16 1953	14976				10 04						
7			H 63				20 04	04		20 08	1st Half Paid	MAY 29 1953	9838		10 04								
			22								2nd Half Paid	JUL 27 1953	11303				5 02						
8				43			10 14	10		10 24	1st Half Paid	MAY 18 1953	5583		5 12								
9																							
10	SOLD FOR TAXES	H 5					1 08			1 08	2nd Half Paid	OCT 31 1953	15896				54						
											1st Half Paid	MAY 25 1953	6923										
11		H 11					2 38			2 38	PAID IN FULL	MAY 29 1953	9837		2 38								
12																							
13																							
14																							
15																							
16																							
17																							
18																							
19																							
20																							
		H- 177	H- 146 + 345				63 41								71 22		35 44						
			123 - 123				42 94	38		106 66													
		177	269 - 468				106 38																

Camp Ellsworth | Camp | Portos Point | Hayunes Beach | Boat Shore | Ada Plain Beach | Point

Assessment Roll and Tax List of Real Property in the Town of Pente Lake, Cass County, Minnesota, for Taxes for the Year 1952.

Form 5CD (52) MILLER-DATA STATIONERY, MINNEAPOLIS

	In Whose Name Assessed	To Whom Transferred	Description of Property: Subdivision	Sec. or Lot	Town or Block	Rng.	Number of Acres of Land: Acres	100ths	No. School District	Indicate Homestead Yes or No	Indicate Agricultural Land Yes or No	True and Full Valuations: Land Exclusive of Structures and Improvements	Buildings and Other Structures	Machinery Permanently Attached to Real Estate	Total True and Full Value
												Dollars	Dollars	Dollars	Dollars
1	Kenneth D. + Evelyn D. Smith		NE¼ of NE¼	17	139	29	40		Un	Yes		200			200
2	" "		NW¼ of NE¼				40		"			60			60
3	" "		SW¼ of NE¼				40		"			170			170
4	" "		SE¼ of NE¼				40		"			190			190
5															
6	" "		NE¼ of NW¼				40		"			165			165
7	" "		NW¼ of NW¼				40		"			165			165
8	" "		SW¼ of NW¼				40		"			160			160
9	" "		SE¼ of NW¼				40		"			80			80
10															
11	Verl Silburg		NE¼ of SW¼				40		"			150	100		250
12	"		NW¼ of SW¼				40		"			125	90		215
13	"		SW¼ of SW¼				40		"			225	385		610
14	"		SE¼ of SW¼				9.20		"			25	350		375
15	Leonard Sanger		Lot 2 less 6 acres				20		"			65	330		395
16	Kenneth D. + Evelyn D. Smith		NE¼ of SE¼				40		"			355	440		795
17	"		NW¼ of SE¼				40		"			190	125		315
18	Forrest G. Snodgrass (Trustee)		SW¼ of SE¼				40		"			200	115		315
19	Albert + Blanche Hutsons " Forrest G. Snodgrass		SE¼ of SE¼	Lot 1			38.05		"			230			230
20	Verl + Agatha Silburg		10 10 acres of E½ of Lot 2				10		"			25			25
							637.25					2780	1380 / 1755		4160 / 4035

Assessed Valuations

	Rural: Homestead Up to $4,000	Rural: Over $4,000 and Non-Homestead 33⅓%	All Other: Homestead Up to $4,000 25%	All Other: Over $4,000 and Non-Homestead 40%	Machinery Permanently Attached to Real Estate 33⅓%	Total Assessed Value	Total Assessed Value as Equalized by the Board of Review	Final Equalized Value
	Dollars	Dollars	Dollars	Dollars	Dollars	Dollars	Dollars	Dollars
1	40					40		
2	12					12		
3	34					34		
4	38					38		
5								
6	33					33		
7	33					33		
8	32					32		
9	16					16		
10								
11	50					50		
12	48					48		
13	25					25		
14	122					122		
15	115					115		
16	5					5		
17	79					79		
18	159					159		
19	157					157		
20	38					38		
	65					65		
	63					63		
	46					46		
	5					5		
	832 / 807					832 / 807		

Valuations by School Districts as Equalized by Department of Taxation

	Sold for Taxes: Digest No. 29 Rate .98	District No. ..... Rate ..... Mills	District No. ..... Rate ..... Mills	District No. ..... Rate ..... Mills	District No. ..... Rate ..... Mills	District No. ..... Rate ..... Mills	Tax Including State Homestead ..... Mills	State Tax on Non-Homestead ..... Mills	Special Taxes	Total Taxes	Paid	When Paid: Month Day Year	Number of Receipt	March Settlement 1953	June Settlement 1953	Penalty	November Settlement 1953	Penalty	Collections to First Monday in January 1954	Penalty	Delinquent on First Monday in January 1954	Total Delinquent Tax and Penalty	Remarks
	Dollars	Dollars	Dollars	Dollars	Dollars	Dollars	$ cts.	$ cts.	$ cts.	$ cts.				$ cts.	$ cts.	$ cts.	$ cts.	$ cts.	$ cts.	$ cts.	$ cts.	$ cts.	
1	31 40						864			864	Balance Paid Part Paid	OCT 20 1953											
2	31 12						258			258	Balance Paid Part Paid	OCT 20 1953 MAY 29 1953											
3	31 34						734			734	Balance Paid Part Paid	OCT 20 1953 MAY 29 1953											
4	31 38						820			820	Balance Paid Part Paid	OCT 20 1953 MAY 29 1953	13851			2565						
5													9843		2568								
6	31 33						712			712	Balance Paid Part Paid	OCT 20 1953 MAY 29 1953											
7	31 33						712			712	Balance Paid Part Paid	OCT 20 1953 MAY 29 1953											
8	31 32						690			690	Balance Paid Part Paid	OCT 20 1953 MAY 29 1953											
9	31 16						346			346	Balance Paid Part Paid	OCT 20 1953 MAY 29 1953											
10																							
11	SOLD FOR TAXES 31 50						1078			1078													1078 8 1156
12	SOLD FOR TAXES 31 25						540			540													540 8 594
13	SOLD FOR TAXES 31 122						2632			2632													2632 8 2895
14	SOLD FOR TAXES 31 5						108			108													108 8 119
15	31 79						1704			1704	PAID IN FULL	MAY 29 1953	9844		1704								
16	31 159						3430			3430	Balance Paid Part Paid	OCT 20 1953 MAY 29 1953	19843		2432								
17	31 38						820			820	Balance Paid Part Paid	OCT 20 1953 MAY 29 1953	13851				1818						
18	31 65						1402			1402	1st Half Paid	MAY 29 1953	9840		1197								7018 8 771
19	31 46						992			992	1st Half Paid	MAY 29 1953											496 8 546
20	SOLD FOR TAXES 31 5						108			108													108
	N 832						17950			17950					7901		4382						5683

Camp Blanche to Camp | Pente Point | Hignutes Beach | Sub Shore | Ada Plat Beach | Hore

Assessment Roll and Tax List of Real Property in the Town of Ponto Lake, Cass County, Minnesota, for Taxes for the Year 1952.

Form SCD (22) MILLER-DAYTON COMPANY, MINNEAPOLIS

	In Whose Name Assessed	To Whom Transferred	Description of Property: Subdivision	Sec. or Lot	Town or Block	Reg.	Number of Acres of Land (Acres)	100ths	No. School District	Indicate Homestead Yes or No	Indicate Agricultural Yes or No	True and Full Valuations: Land Exclusive of Structures and Improvements (Dollars)	Buildings and Other Structures (Dollars)	Machinery Permanently Attached to Real Estate (Dollars)	Total True and Full Value (Dollars)	Assessed Valuations: Rural: Homestead Up to $4,000 20% (Dollars)	Rural: Over $4,000 and Non-Homestead 33⅓% (Dollars)	All Other: Homestead Up to $4,000 25% (Dollars)	All Other: Over $4,000 and Non-Homestead 40% (Dollars)	Machinery Permanently Attached to Real Estate 33⅓% (Dollars)	Total Assessed Value (Dollars)	Total Assessed Value as Equalized by the Board of Review (Dollars)	Final Equalized Value (Dollars)
1	LeRoy C. + Wilhelmina P. Baldwin		NE¼ of NE¼	18	139	29	40		Un	Yes		345	165 150		510 495	102 99					102 99		
2	LeRoy C. Baldwin		NW¼ of NE¼				40			"		120			120	24					24		
3	Richard P. + Dorothy M. Rieder		SW¼ of NE¼				40			"		120			120	24					24		
4	LeRoy C. + Wilhelmina P. Baldwin		SE¼ of NE¼				40			"		265			265	53					53		
5	Louis Lynch + Myrtle		Lot 3 lying N of line parallel to and 12½ rods S of Lot 3				1			Yes		21	138 126		159 147		53 49				53 49		
6	Josephine Lilburg		NE¼ of NW¼ Lot 2				37	05		Yes		175			175	35					35		
7	Milburn + Louise M. Ellsworth		NW¼ of NW¼ Lot 1				3	75		Yes		24	84		108		32				32 36		
8	Joseph + Laura Starr		Lot 3 lying N of line parallel to and 12½ rods S of Lot 3 less 12½ rods				37	07		"		221	76		297 297		99 99				99 99		
9	Josephine Lilburg		SE¼ of NW¼				40			Yes		285	85 75		370 360	74 72					74 72		
10	Bernhardus M. Stober		12½ rods N 12½ rods of Lot 3				9	8		"		35	100		135	29 27					29 27		
11	Roy R. + Helen M. Peterson		NE¼ of SW¼				40			"		185			185	37					37		
12	" "		Lot 4 ~~Beg 12 rods in NW cor.~~				30	52		"		355	440 400		795 755	159 151					159 151		
13	" "		SW¼ of SW¼ Lot 5				50	22		"		295			295	59					59		
14	" "		SE¼ of SW¼				40			"		295			295	59					59		
15	~~Arthur A. Lenoch~~	Wm. G. K.	~~Beg in NW cor of Lot 4~~				~~20~~					Sold with land above 12											
16	Dorothy M. Rieder		NE¼ of SE¼				40			Yes		335			335	67					67		
17	Richard P. + Dorothy M. Rieder		NW¼ of SE¼				40			"		260			260	52					52		
18	" "		SW¼ of SE¼				40			"		230			230	46					46		
19	Dorothy M. Rieder		SE¼ of SE¼				40			"		300	165 150		465 450	93 90					93 90		
20																							
							600	59				3866	1272 1155		5138 5021	973 895	191 184				1164 1079		

	Sold for Taxes	Valuations by School Districts as Equalized by Department of Taxation: District No. 1 Rate 45 and 12 Mills	District No. ..... Rate ..... Mills	District No. ..... Rate ..... Mills	District No. ..... Rate ..... Mills	District No. ..... Rate ..... Mills	District No. ..... Rate ..... Mills	Tax including State Homestead ..... Mills	State Tax on Non-Homestead 2.26 Mills	Special Taxes	Total Taxes		Paid	When Paid (Month Day Year)	Number of Receipt	March Settlement 1953	June Settlement 1953	Penalty	November Settlement 1953	Penalty	Collections to First Monday in January 1954	Penalty	Delinquent on First Monday in January 1954	Total Delinquent Tax and Penalty	Remarks
		Dollars	Dollars	Dollars	Dollars	Dollars	Dollars	$ cts.	$ cts.	$ cts.	$ cts.					$ cts.	$ cts.	$ cts.	$ cts.	$ cts.	$ cts.	$ cts.	$ cts.	$ cts.	
1		H 102						22 00			22 00	1	PAID IN FULL	MAY 28 1953	6474		22 00								
2		H 24						5 18			5 18	2	PAID IN FULL	MAY 28 1953	6474		5 18								
3		H 24						5 18			5 18	3	2nd Half Paid 1st Half Paid	SEP 18 1953 MAY 29 1953	7312 6781		2 59		2 59						
4		H 53						11 44			11 44	4	PAID IN FULL	MAY 28 1953	6474		11 44								
5		H 53						11 44	12		11 56	5	PAID IN FULL	APR 7 1953	3774		11 56								
6		H 35						7 56			7 56	6	PAID IN FULL	MAY 29 1953	8365		7 56								
7		H 39						8 42	08		8 50	7	PAID IN FULL	MAY 29 1953	9846		8 50								
8		H 99						21 36	22		21 58	8	Part Paid Balance Paid	MAY 29 1953 OCT 31 1953	7165 14330		10 58		10 58						
9		H 74						15 96			15 96	9	PAID IN FULL	MAY 29 1953	8365		15 96								
10		H 29						6 26			6 26	10	PAID IN FULL	MAY 29 1953	9774		6 26								
11		H 37						7 98			7 98	11	1st Half Paid	MAY 29 1953											
12		H 159						34 30			34 30	12	2nd Half Paid 1st Half Paid	DEC 23 1953 MAY 29 1953	6800 9848		33 38		33 38 50						
13		H 59						12 74			12 74	13	2nd Half Paid 1st Half Paid	DEC 3 1953 MAY 29 1953	1888										
14		H 59						12 74			12 74	14	2nd Half Paid 1st Half Paid	DEC 23 1953 MAY 29 1953	6680						55	04			
15												15													
16		H 67						14 46			14 46	16	2nd Half Paid 1st Half Paid	SEP 18 1953 MAY 29 1953	7312 9781		27 83		27 83						
17		H 52						11 22			11 22	17	2nd Half Paid 1st Half Paid	SEP 18 1953 MAY 29 1953	7312 9781										
18		H 46						9 92			9 92	18	2nd Half Paid 1st Half Paid	SEP 18 1953 MAY 29 1953											
19		H 93						20 06			20 06	19	2nd Half Paid 1st Half Paid	SEP 18 1953 MAY 29 1953											
20												20													
		H 913 191 1104						238 22	42		238 64						163 06		75 08		50				

Camp Blanche to Camp | Ponto Point | Bugness Beach | Lake Shore | Ada Plain Beach to North

Assessment Roll and Tax List of Real Property in the Town of Ponto Lake,

Form SCD (52) [illegible]

In whose name assessed	To whom transferred		Description of property: Subdivision	Sec. or Lot	Town or Block	Rng.	Number of Acres of Land: Acres	100ths	No. School District	Indicate Homestead Tax or No	Indicate Agricultural Tax or No	True and Full Valuations: Land Exclusive of Structures and Improvements (Dollars)	Buildings and Other Structures (Dollars)	Machinery Permanently Attached to Real Estate (Dollars)	Total True and Full Value (Dollars)	Assessed Valuations: Rural: Homestead Up to $4,000 20% (Dollars)	Rural: Over $4,000 and Non-Homestead 33⅓% (Dollars)	All Other: Homestead 25% (Dollars)	All Other: Over $4,000 and Non-Homestead 40% (Dollars)	All Other: Machinery Permanently Attached to Real Estate 33⅓% (Dollars)	Total Assessed Value (Dollars)	Total Assessed Value as Equalized by the Board of Review (Dollars)	Final Equalized Value (Dollars)
~~Raymond R. & Leona C. Barchus~~		1	NE ¼ of NE ¼	19	139	29	40		Yes	Yes		275			275	55					55		
~~Trustees of Macalaster College~~		2	NW ¼ of NE ¼				40			"		315			315	63					63		
" " "		3	SW ¼ of NE ¼				40			"		110			110	22					22		
W. L. & Ina Griffith		4	SE ¼ of NE ¼				40			"		160	55 50		215 210	43 42					43 42		
W. L. Griffith		5																					
~~Raymond R. & Leona C. Barchus~~		6	NE ¼ of NW ¼				40			"		305	550 300		855 605	171 161					171 161		
~~Trustees of Macalaster College~~		7	NW ¼ of NW ¼				50.22			"		375			375	75					75		
" " "		8	SW ¼ of NW ¼																				
~~[illegible]~~ Raymond R. Barchus		9	SE ¼ of NW ¼																				
~~State of Minnesota~~ " " "		10																					
Leona C. Barchus		11	NE ¼ of SW ¼				40			Yes		120			120		40				40		
		12	NW ¼ of SW ¼				50.42			"		174			174		58				58		
Robert "Alty"		13	SW ¼ of SW ¼				40			"		120			120		40				40		
~~Arnold & Lorraine Anderson~~		14	SE ¼ of SW ¼				40			Yes		160	80		240 240	48 48					48 48		
Raymond B. & Gertrude Emery		15																					
G. A. Shafer & Verine M. Shafer		16	NE ¼ of SE ¼				40			Yes		160	200 180		360 340	72 68					72 68		
F. J. & Ann McCalintock		17	NW ¼ of SE ¼				40			Yes		120			120		40				40		
Richard & Christine A. Hall		18	SW ¼ of SE ¼				40			"		170	133 121		303 291		101 97				101 97		
Walter A. Buckner		19	SE ¼ of SE ¼				40			"		159			159		53				53		
		20																					
							580.64					2783	1228 981		4751 3764	551 434	332 348				883 862		

	Sold for Taxes: Dollars	Valuations by School Districts as Equalized by Department of Taxation: District No. / Rate ... Mills (Dollars)	District No. / Rate ... Mills (Dollars)	District No. / Rate ... Mills (Dollars)	District No. / Rate ... Mills (Dollars)	Tax including State Homestead ... Mills ($ cts.)	State Tax on Non-Homestead 2.26 Mills ($ cts.)	Special Taxes ($ cts.)	Total Taxes ($ cts.)	Paid	When Paid: Month Day Year	Number of Receipt	March Settlement 1953 ($ cts.)	June Settlement 1953 ($ cts.)	Penalty ($ cts.)	November Settlement 1953 ($ cts.)	Penalty ($ cts.)	Collections to First Monday in January 1954 ($ cts.)	Penalty ($ cts.)	Delinquent on First Monday in January 1954 ($ cts.)	Total Delinquent Tax and Penalty ($ cts.)	Remarks
1	H 55					11 86			11 86	PAID IN FULL	MAY 29 1953	9849		1 186								
2	H 63					13 60			13 60	PAID IN FULL	MAY 29 1953			1 360								
3 SOLD FOR TAXES	H 22					4 74			4 74											4 74		
4 SOLD FOR TAXES	H 43					9 28			9 28											9 28		
5																						
6	H 171					36 90			36 90	PAID IN FULL	MAY 29 1953	9849		3 690								
7	H 75					16 18			16 18	PAID IN FULL	MAY 29 1953			1 618								
8																						
9																						
10																						
11	40					8 64	10		8 74	PAID IN FULL	MAY 29 1953	9849		8 74								
12	58					12 52	14		12 66	PAID IN FULL	MAY 29 1953			1 266								
13	40					8 64	10		8 74	2nd Half Paid / 1st Half Paid	OCT 23 1953 / MAY 29 1953	14009 / 9847		4 37		4 37	4 37					
14 SOLD FOR TAXES	H 50					10 78			10 78	PAID IN FULL	MAY 29 1953	9777		10 78								
15																						
16	H 72					15 54			15 54	PAID IN FULL	APR 2 1953	9765		15 54								
17	40					8 64	10		8 74	PAID IN FULL	MAY 9 1953	9145		8 74								
18	101					21 80	22		22 02	PAID IN FULL	APR 27 1953	9081		22 02								
19 SOLD FOR TAXES	53					11 44	12		11 56											11 56		
20																						
	H 551 332 883					190 56	78		190 34					161 34		4 37				285 88		

Assessment Roll and Tax List of Real Property in the Town of Pontoto Lake, Cass County, Minnesota, for Taxes for the Year 1952.

Form 5CD (52) WILLIS-GUTE BINDERY, MINNEAPOLIS

	In whose name assessed	To whom transferred	Description of property: Subdivision	Sec. or Lot	Town or Block	Rng.	Number of Acres of Land (Acres / 100ths)	Inclusive Homestead Tax or No	Inclusive Agricultural Tax or No	True and Full Valuations: Land Exclusive of Structures and Improvements	Buildings and Other Structures	Machinery Permanently Attached to Real Estate	Total True and Full Value	Assessed Valuations: Rural: Homestead Up to $4,000 20%	Rural: Over $4,000 and Non-Homestead 33⅓%	All Other: Homestead Up to $4,000 25%	All Other: Over $4,000 and Non-Homestead 40%	Machinery Permanently Attached to Real Estate 33⅓%	Total Assessed Value as Equalized by the Board of Review	Total Assessed Value as Equalized by the Board of Review	Final Equalized Value
							Acres / 100ths			Dollars	Dollars	Dollars	Dollars	Dollars	Dollars	Dollars	Dollars	Dollars	Dollars	Dollars	Dollars
1	L. Edward & Florence J. Minette		Lot 8 less roads & wide running diagonally across the entire length of the boundary	20	139	29	21.90	Un	Not	200	43 / 40		243 / 240		81 / 80				80 / 80		
2	Earl & Sarah D. Brown		NW¼ of NE¼ Lot 7				14.65	Yes	Yes	240	200 / 180 / 80	cabins	438 / 600	88 / 84	66 / 60				154 / 144		
3	L. Edward & Florence J. Minette		Lot 6 less S. 1000' & SW¼ of NW¼ less road				6.10	No		39			39		13				13		
4			Lot 9 less 1000' & SW¼ of NW¼ less road																		
5	~~Bert & Alice Persons~~ (Hackleton)		S 100' of Lots 6 & 9 less 1 acre				2.500	No		246	66 / 60		312 / 300		104 / 102			Includes Farm Land	104 / 102	line 21	
6	Alice R. Jackning		W 150' of E. 750' of Lot 4				2.86		Yes	60	210 / 190		270 / 250	54 / 50					54 / 50		
7	Leland & Pearl Salinger		Lot 1 NW¼ of NW¼ less 4 acs.				45.40	"		330			330	66					66		
8			SW¼ of NW¼ Lot 2				37.50	"		300	220 / 200		520 / 500	104 / 100					104 / 100		
9	H. P. Longstaff & Mrs. A. R. Miner		E. 300' of NW¼ of NW¼ Lot 4				5.72	"		75			75	15					15		
10																					
11	H. P. Longstaff		W 100' of E. 550' of Lot 4				1.90		Yes	35			35	7					7		
12	Leland & Pearl Salinger		NW¼ of NW¼ Lot 3				37.20	"		140			140	28					28		
13	~~Cyril Tech & Mr. Clintock~~		less 71.10 acs. of NW¼ of NW¼ less road				39.50	"		220	50 / 45		270 / 265	54 / 53					54 / 53		
14	" " "		SE¼ of SW¼ less 5 acs.				29.50	"		225			225	45					45		
15	[illegible] Tech & Mr. Clintock		Lot 4 less E. 900' & less road				8	Yes / Not		80	280-310 / 66 / 66		456 / 420	78 / 72	22 / 20				100 / 92		
16	Flora E. De Jarlais		NE¼ of SE¼				40	Yes		200	80 / 80		280 / 280	56 / 56					56 / 56		
17			~~NW¼ of SW¼~~																		
18	C. R. Gerrebee		SW¼ of SE¼				40	Not		147			147		49				49		
19			SE¼ of SE¼				40	"		198			198		66				66		
20	Nick J. & Elizabeth E. Laub		7 acs. of S½ of Lots 6 & 9 (see line 5)				10	"		110	163 / 148		273 / 258		86 / 81				86 / 81		
	Bert & Alice Persons		S 100' of W 140' of SW ¼ of SW ¼ less 1 acre				~~21.40~~			2845	1616 / 1463		4461 / 4308	597 / 576	492 / 476				1089 / 1052		
	continued on next page						437.73														

Cass County, Minnesota, for Taxes for the Year 1952.

	Sold for Taxes	Valuations by School Districts as Equalized by Department of Taxation: District No. 9 (Day) Rate 21 Mills	District No. 1 (Pontoto) Rate 22 Mills	District No. ..... Rate ..... Mills	District No. ..... Rate ..... Mills	Tax including State Homestead ..... Mills	State Tax on Non-Homestead 2.26 Mills	Special Taxes	Total Taxes		Paid	When Paid (Month Day Year)	Number of Receipt	March Settlement 1953	June Settlement 1953	Penalty	November Settlement 1953	Penalty	Collections to First Monday in January 1954	Penalty	Delinquent on First Monday in January 1954	Penalty	Total Delinquent Tax and Penalty	Remarks
		Dollars	Dollars	Dollars	Dollars	$ cts.	$ cts.	$ cts.	$ cts.					$ cts.	$ cts.	$ cts.	$ cts.	$ cts.	$ cts.	$ cts.	$ cts.	$ cts.	$ cts.	
1		81				17.48	.14		17.66	1	2nd Half Paid / 1st Half Paid	OCT 31 1953 / MAY 29 1953	15775 / 9778		8.83		8.83						
2			31.88 / 66			36.32	.14		36.46	2	2nd Half Paid / 1st Half Paid	SEP 26 1953 / MAY 29 1953	15772 / 9854		18.23		18.23						
3		13				2.80	.02		2.82	3	2nd Half Paid / 1st Half Paid	OCT 31 1953 / MAY 29 1953	15774 / 9778		1.41		1.41						
4																								
5	Appropriations - Persons		59 / 19.04			19.91 / 19.04	.16 / .24	19.95 / 19.28	24.76	5	PAID IN FULL	JUL 3 1953	11115				24.76	.37					
6		54				11.66			11.66	6	PAID IN FULL	MAR 30 1953	3086		11.66								
7	OLD FOR TAXES	66				14.24			14.24	7	1st Half Paid	MAY 29 1953	9856		7.12						7.12		
8	OLD FOR TAXES	104				22.44			22.44	8	1st Half Paid	MAY 29 1953			11.22						11.22		
9		15				3.24			3.24	9	PAID IN FULL	MAR 30 1953	3086		3.24								
10																								
11		7				1.52			1.52	11	PAID IN FULL	MAR 30 1953	3086		1.52								
12	OLD FOR TAXES	28				6.04			6.04	12	1st Half Paid	MAY 29 1953	9866		3.02						3.02		
13		54				11.66			11.66	13	PAID IN FULL	MAY 29 1953	7316		21.38								
14		45				9.72			9.72	14	PAID IN FULL	MAY 29 1953											
15		78 / 22				21.58	.04		21.62	15	PAID IN FULL	MAY 29 1953	5765		21.62								
16		58				12.52			12.52	16	PAID IN FULL	MAY 29 1953	9852		12.52								
17																								
18		49				10.58	.12		10.70	18	PAID IN FULL	MAY 29 1953	9855		10.70								
19		66				14.24	.14		14.38	19	PAID IN FULL	MAY 29 1953			14.38								
20		91				19.64	.20		19.84	20	PAID IN FULL	MAY 29 1953	9701		19.84								
		507 / 324	88 = 597 / 165 = 762			1089 / 1052	1.08		24128						166.67		53.02				21.36		
		831	+ 258 = 1089			24020																		

Camp Blanchard | Camp | Pontoto Point | Jagnosse Beach | Sandy Shore | Ada Plane Beach | Hunter

Assessment Roll and Tax List of Real Property in the Town of Ponto Lake, Cass County, Minnesota, for Taxes for the Year 1952.

Form 5CD (52) WILLIS-GATES COMPANY, MINNEAPOLIS

	In Whose Name Assessed	To Whom Transferred	Description of Property: Subdivision	Sec. or Lot	Town or Block	Reg.	Number of Acres of Land: Acres	100ths	No. School District	Individual Homestead Tax or No	Individual Agricultural Tax or No	True and Full Valuations: Land Exclusive of Structures and Improvements	Buildings and Other Structures	Machinery Permanently Attached to Real Estate	Total True and Full Value	Assessed Valuations: Rural: Homestead Up to $4,000 20%	Rural: Over $4,000 and Non-Homestead 33⅓%	All Other: Homestead Up to $4,000 25%	All Other: Over $4,000 and Non-Homestead 40%	Machinery Permanently Attached to Real Estate 33⅓%	Total Assessed Value	Total Assessed Value as Equalized by the Board of Review	Final Equalized Value
							Acres	100ths				Dollars	Dollars	Dollars	Dollars	Dollars	Dollars	Dollars	Dollars	Dollars	Dollars	Dollars	Dollars
1	~~Joseph O. De Jarlais~~	W. H. Beckenbach	NE¼ of NE¼ Lot 5	20	139	29	37	45	Un	Yes		220	129		349	66					66	66	
													220		330	66							
2	Calvert Lee Reynolds		4 acres of NW¼ 1				4			"		40	85		125	25					25	25	
													75		115	23					23		
3	Geo. & Corinne M. Shafer		W. 350' of E. 700' of Lot 4				5			Not		83	134		217			68			68	68	
													112		195			65			65		
4	H. De Marion Longstaff		E. 550' of E. 700' of NW¼ Not Lake				2	50		Yes		40			40	8					8	8	
5	H. J. McClintock & Jessie McClintock		W. 150' of E. 700' of NW¼ Not Lake				5	50		"		45			45	9					9	9	
6	G. L. Shafer		2½ acres NW¼ of NW¼ S. ½ of SW¼				2	50		Not		37			37			13			13		
7			NW¼ of NW¼																				
8			SW¼ of NW¼																				
9			SE¼ of NW¼																				
10																							
11			NE¼ of SW¼																				
12			NW¼ of SW¼																				
13			SW¼ of SW¼																				
14			SE¼ of SW¼																				
15																							
16			NE¼ of SE¼																				
17			NW¼ of SE¼																				
18			SW¼ of SE¼																				
19			SE¼ of SE¼																				
20																							
							56	95				469	319		786	108		82			190	190	
													284		754	104		78			182	182	

	Sold for Taxes	Validations by School Districts as Equalized by Department of Taxation: District No. 2 Rate 21.2 Mills	District No. ..... Rate ..... Mills	District No. ..... Rate ..... Mills	District No. ..... Rate ..... Mills	District No. ..... Rate ..... Mills	District No. ..... Rate ..... Mills	Tax Including State Homestead ..... Mills	State Tax on Non-Homestead 22.26 Mills	Special Taxes	Total Taxes		Paid	When Paid: Month	Day	Year	Number of Receipt	March Settlement 1953	June Settlement 1953	Penalty	November Settlement 1953	Penalty	Collections to First Monday in January 1954	Penalty	Delinquent on First Monday in January 1954	Penalty	Total Delinquent Tax and Penalty	Remarks
		Dollars	Dollars	Dollars	Dollars	Dollars	Dollars	$ cts.	$ cts.	$ cts.	$ cts.			Month	Day	Year		$ cts.	$ cts.	$ cts.	$ cts.	$ cts.	$ cts.	$ cts.	$ cts.	$ cts.		
1		31 66						14 24			14 24	1	PAID IN FULL	MAY	29	1953	9852		14 24									
2		11 25						5 40			5 40	2	PAID IN FULL	MAY	29	1953	9811		5 40									
3		69						14 88	16		15 04	3	PAID IN FULL	APR	2	1953	3265		15 04									
4		31 8						1 72			1 72	4	PAID IN FULL	MAR	30	1953	3086		1 72									
5		31 9						1 94			1 94	5	PAID IN FULL	MAY	0	1953	5165		1 94									
6		13						2 80	02		2 82	6	PAID IN FULL	APR	2	1953	3265		2 82									
7												7																
8												8																
9												9																
10												10																
11												11																
12												12																
13												13																
14												14																
15												15																
16												16																
17												17																
18												18																
19												19																
20												20																
		11 108						40 98	18		41 16								41 16									
		82																										
		190																										

Camp Blanche | Pine Camp | Ponto Point | Japanese Beach | Rock Shore | Ada Pine Beach | North

Assessment Roll and Tax List of Real Property in the Town of Ports Lake, Cass County, Minnesota, for Taxes for the Year 1952.

Form 3CD (52) ~~WILLIS-GATE COMPANY, MINNEAPOLIS~~

In Whose Name Assessed	To Whom Transferred		Description of Property: Subdivision	Sec. or Lot	Town or Block	Reg.	Number of Acres of Land: Acres	100ths	No. School District	Indicate Homestead Tax or No	Indicate Agricultural Tax or No	True and Full Valuations: Land Exclusive of Structures and Improvements (Dollars)	Buildings and Other Structures (Dollars)	Machinery Permanently Attached to Real Estate (Dollars)	Total True and Full Value (Dollars)	Assessed Valuations: Rural: Homestead Up to $4,000 20% (Dollars)	Rural: Over $4,000 and Non-Homestead 33⅓% (Dollars)	All Other: Homestead Up to $4,000 25% (Dollars)	All Other: Over $4,000 and Non-Homestead 40% (Dollars)	Machinery Permanently Attached to Real Estate 33⅓% (Dollars)	Total Assessed Value (Dollars)	Total Assessed Value as Equalized by the Board of Review (Dollars)	Final Equalized Value (Dollars)
Albert D. Smith, Isabelle Darrington, & Maggie Smith		1	NE¼ of NE¼	21	139	29	40			Ung	Yes	130			130	26					26		
" "		2	NW¼ of NE¼				40			"		220			220	44					44		
" "		3	SW¼ of NE¼				40			"		240			240	48					48		
" "		4	SE¼ of NE¼				40			"		80			80	16					16		
		5																					
" "		6	NE¼ of NW¼				40			"		200			200	40					40		
" "		7	~~NW¼ of NW¼~~ Lot 1				23	15		"		160			160	32					32		
" "		8	~~SW¼ of NW¼~~ Lot 2				30	85		"		170			170	34					34		
" "		9	SE¼ of NW¼				40			"		275			275	55					55		
		10																					
		11	NE¼ of SW¼																				
" "		12	NW¼ of SW¼				40			"		320			320	64					64		
	Isabelle Smith Darrington	13	~~SW¼ of SW¼~~ Lot 3				37			"		460	660		1060	212					212		
" "		14	~~SE¼ of SW¼~~ Lot 4				55			"		315	700		1000	200					200		
		15														63					63		
Albert D. Smith, Isabelle Smith Darrington & Maggie Smith		16	NE¼ of SE¼ Lot 6				36	55		"		150			150	30					30		
" "		17	NW¼ of SE¼ Lot 5				37	80		"		200			200	40					40		
		18	SW¼ of SE¼																				
		19	SE¼ of SE¼																				
		20																					
							445	35				2860	660		3520	704					704		
													660		3460	692					692		

Cass County, Minnesota, for Taxes for the Year 1952.

Sold for Taxes	Valuations by School Districts as Equalized by Department of Taxation: Dist. No. Total; Rate 4.5 Mills	District No. ..... Rate ..... Mills	District No. ..... Rate ..... Mills	District No. ..... Rate ..... Mills	District No. ..... Rate ..... Mills	District No. ..... Rate ..... Mills	Tax Including State Homestead ..... Mills	State Tax on Non-Homestead ..... Mills	Special Taxes	Total Taxes		Paid	When Paid: Month	Day	Year	Number of Receipt	March Settlement 1953	June Settlement 1953	Penalty	November Settlement 1953	Penalty	Collections to First Monday in January 1954	Penalty	Delinquent on First Monday in January 1954	Total Delinquent Tax and Penalty	Remarks
	Dollars	Dollars	Dollars	Dollars	Dollars	Dollars	$ cts.	$ cts.	$ cts.	$ cts.							$ cts.	$ cts.	$ cts.	$ cts.	$ cts.	$ cts.	$ cts.	$ cts.	$ cts.	
1	H 26						5 62			5 62	1	PAID IN FULL	MAY	29	1953											
2	H 44						9 50			9 50	2	PAID IN FULL	MAY	29	1953											
3	H 48						10 36			10 36	3	PAID IN FULL	MAY	29	1953											
4	H 16						3 46			3 46	4	PAID IN FULL	MAY	29	1953											
5											5															
6	H 40						8 64			8 64	6	PAID IN FULL	MAY	29	1953											
7	H 32						6 90			6 90	7	PAID IN FULL	MAY	29	1953											
8	H 34						7 34			7 34	8	PAID IN FULL	MAY	29	1953	8857		151 94								
9	H 55						11 86			11 86	9	PAID IN FULL	MAY	29	1953											
10											10															
11											11															
12	H 64						13 80			13 80	12	PAID IN FULL	MAY	29	1953											
13	H 212						45 74			45 74	13	PAID IN FULL	MAY	29	1953											
14	H 63						13 60			13 60	14	PAID IN FULL	MAY	29	1953											
15											15															
16	H 30						6 48			6 48	16	PAID IN FULL	MAY	29	1953											
17	H 40						8 64			8 64	17	PAID IN FULL	MAY	29	1953											
18											18															
19											19															
20											20															
	H 704						151 94			151 94								151 94								

Camp Blanche Pro Camp | Ports Point | Jaquette Beach | Lake Shore | Ada Plane Beach | North

Assessment Roll and Tax List of Real Property in the Lawn of Ponto Lake, Cass County, Minnesota, for Taxes for the Year 1952.

Form $CD (52) WILLIS-DUFF COMPANY, MINNEAPOLIS

	IN WHOSE NAME ASSESSED	TO WHOM TRANSFERRED	SUBDIVISION	Sec. or Lot	Town or Block	Rng.	Number of Acres of Land (Acres / 100ths)	Indicate Homestead Tax w/ Yes	Indicate Agricultural Tax w/ Yes	No. School District	TRUE AND FULL VALUATIONS: LAND Exclusive of Structures and Improvements (Dollars)	BUILDINGS and Other Structures (Dollars)	MACHINERY Permanently Attached to Real Estate (Dollars)	TOTAL True and Full Value (Dollars)	ASSESSED VALUATIONS: RURAL: Homestead Up to $4,000 20% (Dollars)	RURAL: Over $4,000 and Non-Homestead 33⅓% (Dollars)	ALL OTHER: Homestead Up to $4,000 25% (Dollars)	ALL OTHER: Over $4,000 and Non-Homestead 40% (Dollars)	MACHINERY Permanently Attached to Real Estate 33⅓% (Dollars)	TOTAL ASSESSED VALUE (Dollars)	Total Assessed Value as Equalized by the Board of Review (Dollars)	FINAL EQUALIZED VALUE (Dollars)
1	State of Minnesota		NE¼ of NE¼ Lot 3	22	137	29		No														
2			NW¼ of NE¼																			
3	State of Minnesota		SW¼ of NE¼ Lot 5																			
4	State of Minnesota		SE¼ of NE¼ Lot 4																			
5	Joseph W. & Deborah Wicklund		Hard Lake Island Lot 8					No			24	78	102		37	34				37	34	
6	Josephine Lilburg		NE¼ of NW¼				40	"			120		120			40					40	
7	State of Minnesota		NW¼ of NW¼																			
8	Otto Parlitz		SW¼ of NW¼				40	Yes			100		100		20					20		
9	Forest O. & Marie I. Bolton		SE¼ of NW¼ Lot 2				32.50	No			245	125 740 / 649 968	1 153 / 1 069		37 / 74	256 / 233				333 / 307		
10	Addison W. & Georgia E. Brown		(E. 300' / W. 300') (Map of Sec. Subdivision of Hard Lake Island)																			
11			NE¼ of SW¼																			
12	Otto Parlitz		~~SE¼ of SW¼~~ Lot 1 less (E. 300' of W. 700' of S. 300')				25.80	Yes			35	715 / 650	750 / 685		150 / 137					150 / 137		
13	Arthur J. & Ella D. Brandt		E. 100' of W. 700' of S. 300' of Lot 1 (~~SW¼ of SW¼~~)				75	No			21	339 / 310	360 / 329			131 / 120				131 / 120		
14	" "		E. 100' of W. 600' of S. 300' of Lot 1 (~~SW¼ of SW¼~~)				75	"			21	288 / 261	309 / 282			103 / 94				103 / 94		
15																						
16	State of Minnesota		NE¼ of SE¼																			
17	State of Minnesota		~~NW¼ of SE¼~~ Lot 6																			
18	State of Minnesota		~~SW¼ of SE¼~~ Lot 7																			
19	State of Minnesota		SE¼ of SE¼																			
20																						
							139.60				566	2370 / 2152	2936 / 2711		247 / 231	567 / 521				814 / 752		

VALUATIONS BY SCHOOL DISTRICTS AS EQUALIZED BY DEPARTMENT OF TAXATION

	District No. 1	District No. 2	District No.	District No.	District No. .....
	Dollars	Dollars	Dollars	Dollars	Dollars
Rate 17 Mills	21 Mills	22 Mills	Rate ..... Mills	Rate ..... Mills	Rate ..... Mills

	SOLD FOR TAXES	District No. 1 (Dollars)	District No. 2 (Dollars)	District No. ..... (Dollars)	District No. ..... (Dollars)	District No. ..... (Dollars)	Tax including State Homestead ..... Mills ($ cts.)	State Tax on Non-Homestead 28.6 Mills ($ cts.)	SPECIAL TAXES ($ cts.)	TOTAL TAXES ($ cts.)		PAID	WHEN PAID (Month Day Year)	Number of Receipt	March Settlement 1953 ($ cts.)	June Settlement 1953 ($ cts.)	Penalty ($ cts.)	November Settlement 1953 ($ cts.)	Penalty ($ cts.)	Collections to First Monday in January 1954 ($ cts.)	Penalty ($ cts.)	Delinquent on First Monday in January 1954 ($ cts.)	Total Delinquent Tax and Penalty ($ cts.)	REMARKS
1											1													
2											2													
3											3													
4											4													
5		37					7.98	.08		8.06	5	PAID IN FULL	FEB 2 8 1953	4241	8.06									
6	SOLD FOR TAXES	40					8.64	.10		8.74	6	PAID IN FULL	MAY 2 9 1953	8365		8.74								
7											7													
8		31 20					4.32			4.32	8	PAID IN FULL	MAY 1 8 1953	5583		.432								
9	SOLD FOR TAXES			31 27 / 256			78.52	.58		79.10	9	PAID IN FULL / Not Half Paid	MAY 1 8 1953 / OCT 21 1953	5583 / 13703 / 18658		39.55		39.55						
10											10													
11											11													
12		31 150					32.36			32.36	12	PAID IN FULL	MAY 1 8 1953	5583		32.36								
13				131			30.88	.30		31.18	13	PAID IN FULL	6581 4 2 1953	4209	31.18									
14				103			24.28	.24		24.52	14	PAID IN FULL	6581 4 2 1953	4209	24.52									
15											15													
16											16													
17											17													
18											18													
19											19													
20											20													
		H 170 / 37 / 247	H 77 = 247 / 490 = 567 / 561				133.68 / 53.30 / 186.98	.130		188.28					63.76	84.97		39.55						

Camp Blanche | Camp Lake | Ponto Point | Sequanee Beach | Sandy Shore | Ada Pine Beach | North

Assessment Roll and Tax List of Real Property in the Town of Portsmouth Lake, Cass County, Minnesota, for Taxes for the Year 1952.

Form 5CD (52) WILLIAM BRYNE PRINTING, MINNEAPOLIS

	In Whose Name Assessed	To Whom Transferred	Description of Property: Subdivision	Sec. or Lot	Town or Block	Rng.	Number of Acres of Land: Acres	Tenths	No. School District	Indicate Homestead Tax or No	Indicate Agricultural Tax or No	True and Full Valuations: Land Exclusive of Structures and Improvements (Dollars)	Buildings and Other Structures (Dollars)	Machinery Permanently Attached to Real Estate (Dollars)	Total True and Full Value (Dollars)	Assessed Valuations: Rural: Homestead Up to $4,000 20% (Dollars)	Rural: Over $4,000 and Non-Homestead 33⅓% (Dollars)	All Other: Homestead Up to $4,000 25% (Dollars)	All Other: Over $4,000 Non-Homestead 40% (Dollars)	Machinery Permanently Attached to Real Estate 33⅓% (Dollars)	Total Assessed Value (Dollars)	Total Assessed Values as Equalized by Board of Review (Dollars)	Final Equalized Value (Dollars)
1	Otto B. ~~Lincoln~~ Griffin		NE¼ of NE¼	23	139	27	40		2/m	No		120			120		40				40		
2	Herbie Siltman		NW¼ of NE¼				40			Yes		160			160	32					32		
3	Mary Cook Baum		SW¼ of NE¼				40			"		140	45 40		185 180	37 36					37 36		
4	State of Minnesota		SE¼ of NE¼																				
5																							
6	Frank & Gene Rohr		NE¼ of NW¼				40			Yes		180			180	36					36		
7	Oscar & Ida Johnson		NW¼ of NW¼ Lot 1				35.45			"		246	194 174		440 420	88 84					88 84		
8	Frank E. Rohr		SW¼ of NW¼				40			"		180	10		190	35					35		
9	Mary Cook Baum		SE¼ of NW¼				40			"		150			150	30					30		
10																							
11	State of Minnesota		NE¼ of SW¼																				
12	State of Minnesota		NW¼ of SW¼																				
13	State of Minnesota		SW¼ of SW¼																				
14	State of Minnesota		SE¼ of SW¼																				
15																							
16	State of Minnesota		NE¼ of SE¼																				
17	State of Minnesota		NW¼ of SE¼																				
18	State of Minnesota		SW¼ of SE¼																				
19	State of Minnesota		SE¼ of SE¼																				
20																							
							275.45					1176	249 284		1425 1400	261 256	40				301 296		

Valuations by School Districts as Equalized by Department of Taxation: a — District No. 2/m, Rate 9.5, 21.3 Mills; District No. ....., Rate ....., ... Mills; District No. ....., Rate ....., ... Mills; District No. ....., Rate ....., ... Mills; District No. ....., Rate ....., ... Mills

	Sold for Taxes	Valuations by School Districts as Equalized by Department of Taxation (Dollars)	Tax Including State Homestead ..... Mills ($ cts.)	State Tax on Non-Homestead 2.6 ..... Mills ($ cts.)	Special Taxes ($ cts.)	Total Taxes ($ cts.)	Paid	When Paid: Month	Day	Year	Number of Receipt	March Settlement 1953 ($ cts.)	June Settlement 1953 ($ cts.)	Penalty ($ cts.)	November Settlement 1953 ($ cts.)	Penalty ($ cts.)	Collections to First Monday in January 1954 ($ cts.)	Penalty ($ cts.)	Delinquent on First Monday in January 1954 ($ cts.)	Total Delinquent Tax and Penalty ($ cts.)	Remarks
1		40	8.64	1.0		8.74	2nd Half Paid 1st Half Paid	OCT 7 MAY 29	1953 1953		13370 9839		437		437						
2	SOLD FOR TAXES	32	6.90			6.90													6.90		
3	SOLD FOR TAXES	37	7.98			7.98													7.98		
4																					
5																					
6	SOLD FOR TAXES	36	7.76			7.76													7.76	8.34	
7	SOLD FOR TAXES	85	18.98			18.98	PAID IN FULL	OCT 29	1953		14715				18.95	66			8.29	9.02	
8	SOLD FOR TAXES	38	8.20			8.20													6.48		
9	SOLD FOR TAXES	30	6.48			6.48															
10																					
11																					
12																					
13																					
14																					
15																					
16																					
17																					
18																					
19																					
20																					
		H. 261 46 301	6494	1.0		6504							437		2285				3782		

Camp Blanche Pine Camp | Portsmouth | Bayonne Beach | Rest Shore | Ada Pine Beach | North

Assessment Roll and Tax List of Real Property in the Town of Posto Lake, Cass County, Minnesota, for Taxes for the Year 1952.

Form 5CD (12) MILLER-DAVIS COMPANY, MINNEAPOLIS

	In whose name assessed	To whom transferred	Description of property: Subdivision	Sec. or Lot	Town or Block	Rng.	Number of Acres of Land (Acres / 100ths)	No. School District	Indicate Homestead Tax or No	Indicate Agricultural Tax or No	True and Full Valuations: Land Exclusive of Structures and Improvements (Dollars)	Buildings and Other Structures (Dollars)	Machinery Permanently Attached to Real Estate (Dollars)	Total True and Full Value (Dollars)	Assessed Valuations: Rural: Homestead Up to $4,000 20% (Dollars)	Rural: Over $4,000 and Non-Homestead 33⅓% (Dollars)	All Other: Homestead Up to $4,000 25% (Dollars)	All Other: Over $4,000 and Non-Homestead 40% (Dollars)	Machinery Permanently Attached to Real Estate 33⅓% (Dollars)	Total Assessed Value (Dollars)	Total Assessed Value as Equalized by Board of Review (Dollars)	Final Equalized Value (Dollars)
1	E.R. Peterson		NE¼ of NE¼	24	139	29	40	Un	No		150			150		50				50		
2	"		NW¼ of NE¼				40		"		141			141		47				47		
3	Ervin Holy		SW¼ of NE¼				40		Yes		140			140	28					28		
4	E.R. Peterson		SE¼ of NE¼				40		No		159			159		53				53		
5																						
6	Elquin + Dorothy Siltman		NE¼ of NW¼				40		No		60			60		20				20		
7	State of Minnesota		NW¼ of NW¼																			
8	Theodore + Alice Semmler		SW¼ of NW¼				40		"		120			120		40				40		
9	Ervin + Minnie Holy		SE¼ of NW¼				40		Yes		300	240		540	108					108		
10												220		520	104					104		
11	Earl + Minnie Holy		NE¼ of SW¼				40		Yes		100			100	20					20		
12	State of Minnesota		NW¼ of SW¼																			
13	State of Minnesota		SW¼ of SW¼																			
14	State of Minnesota		SE¼ of SW¼																			
15																						
16	State of Minnesota		NE¼ of SE¼																			
17	State of Minnesota		NW¼ of SE¼																			
18	State of Minnesota		SW¼ of SE¼																			
19	Ora L. Siltman		SE¼ of SE¼				40		No		81			81		27				27		
20																						
							360				1191	240		1491	156	237				393		
											141	220		141	156					393		

	Sold for Taxes	Valuations by School Districts as Equalized by Department of Taxation: a	District	District	District	District	District	District	Tax including State Homestead	State Tax on Non-Homestead	Special Taxes	Total Taxes	Paid	When Paid	Number of Receipt	March Settlement 1953	June Settlement 1953	Penalty	November Settlement 1953	Penalty	Collections to First Monday in January 1954	Penalty	Delinquent on First Monday in January 1954	Total Delinquent Tax and Penalty	Remarks
		Disqn No. 24 Rate 21 Mills	No. Rate	No. Rate	No. Rate	No. Rate	No. Rate	No. Rate						Month Day Year											
			Dollars	Dollars	Dollars	Dollars	Dollars	Dollars	$ cts.	$ cts.	$ cts.	$ cts.				$ cts.	$ cts.	$ cts.	$ cts.	$ cts.	$ cts.	$ cts.	$ cts.	$ cts.	
1		50							10 78	12		10 90	1 PAID IN FULL	MAY 29 1953	9859		10 90								
2		47							10 14	10		10 24	2 PAID IN FULL	MAY 29 1953			10 24								
3		H 28							6 04			6 04	3 1st Half Paid	MAY 29 1953	7971		3 02		3 02						
														SEP 3 1953	12787										
4		53							11 44	12		11 56	4 PAID IN FULL	MAY 29 1953	9859		11 56								
5																									
6		20							4 32	04		4 36	6											4 36 of 4 80	
7													7												
8	SOLD FOR TAXES	40							8 64	10		8 74	8 1st Half Paid	MAY 29 1953	7971		11 65		11 65					8 74	
9		H 108							23 30			23 30	9 2nd Half Paid	SEP 3 1953	12787										
10																									
11		H 20							4 32			4 32	11 1st Half Paid	MAY 29 1953	7971		2 16		2 16						
													2nd Half Paid	SEP 3 1953	12787										
12																									
13																									
14																									
15																									
16																									
17																									
18																									
19	13 ~~27~~	Abate #5923							2 80 5 82	14 06		23 77 5 66	All ~~Part~~ Paid	MAY 29 1952	9820		3 86		Refund W. #1416 9-22-53 #1.01					3.04 Abated Paid Under Protest 7/10, overpaid	
20		H: 156 237 393							84 80	54		85 34					53 39		16 83					13 10	

Camp Blanche Camp | Porto Point | Bayonne Beach | Rock Shore | Ada Pine Beach | Porch

Assessment Roll and Tax List of Real Property in the Lawrence of Pentoto Lake, Cass County, Minnesota, for Taxes for the Year 1952.

Form SCD (52) MILLS-DAYTON DIVISION, MINNEAPOLIS

	IN WHOSE NAME ASSESSED	TO WHOM TRANSFERRED	DESCRIPTION OF PROPERTY: SUBDIVISION	Sec. or Lot	Town or Block	Rng.	Number of Acres of Land: Acres	100ths	No. School District	Indicate Homestead Tax or No	Indicate Agricultural Tax or No	TRUE AND FULL VALUATIONS: LAND Exclusive of Structures and Improvements	BUILDINGS and Other Structures	MACHINERY Permanently Attached to Real Estate	TOTAL True and Full Value	ASSESSED VALUATIONS: RURAL: Homestead Up to $4,000 20%	RURAL: Over $4,000 and Non-Homestead 33⅓%	ALL OTHER: Homestead Up to $4,000 25%	ALL OTHER: Over $4,000 and Non-Homestead 40%	MACHINERY Permanently Attached to Real Estate 33⅓%	TOTAL ASSESSED VALUE	Total Assessed Value as Equalized by the Board of Review	FINAL EQUALIZED VALUE
												Dollars	Dollars	Dollars	Dollars	Dollars	Dollars	Dollars	Dollars	Dollars	Dollars	Dollars	Dollars
1	State of Minnesota		NE ¼ of NE ¼	25	139	29			Un														
2	State of Minnesota		NW ¼ of NE ¼																				
3	State of Minnesota		SW ¼ of NE ¼																				
4	State of Minnesota		SE ¼ of NE ¼																				
5																							
6	State of Minnesota		NE ¼ of NW ¼																				
7	Michael Smith		NW ¼ of NW ¼				40			Yes		90			90		30				30		
8	"		SW ¼ of NW ¼				40			"		90			90		30				30		
9	State of Minnesota		SE ¼ of NW ¼																				
10																							
11	State of Minnesota		NE ¼ of SW ¼																				
12	State of Minnesota		NW ¼ of SW ¼																				
13	State of Minnesota		SW ¼ of SW ¼																				
14	State of Minnesota		SE ¼ of SW ¼																				
15																							
16	State of Minnesota		NE ¼ of SE ¼																				
17	State of Minnesota		NW ¼ of SE ¼																				
18	State of Minnesota		SW ¼ of SE ¼																				
19	State of Minnesota		SE ¼ of SE ¼																				
20																							
							80					180			180		60				60		

	SOLD FOR TAXES	VALUATIONS BY SCHOOL DISTRICTS AS EQUALIZED BY DEPARTMENT OF TAXATION: District No. 1 Rate 19.5 Mills	District No. ..... Rate ..... Mills	District No. ..... Rate ..... Mills	District No. ..... Rate ..... Mills	District No. ..... Rate ..... Mills	District No. ..... Rate ..... Mills	Tax including State Homestead ..... Mills	State Tax on Non-Homestead 2.5 Mills	SPECIAL TAXES	TOTAL TAXES		PAID	WHEN PAID	Number of Receipt	March Settlement 1953	June Settlement 1953	Penalty	November Settlement 1953	Penalty	Collections to First Monday in January 1954	Penalty	Delinquent on First Monday in January 1954	Total Delinquent Tax and Penalty	REMARKS
		Dollars	Dollars	Dollars	Dollars	Dollars	Dollars	$ cts.	$ cts.	$ cts.	$ cts.			Month Day Year		$ cts.	$ cts.	$ cts.	$ cts.	$ cts.	$ cts.	$ cts.	$ cts.	$ cts.	
1												1													
2												2													
3												3													
4												4													
5												5													
6												6													
7		30						648	06		654	7	PAID IN FULL	DA 2 5 1952	9859		1308								
8		30						648	06		654	8	PAID IN FULL	DA 2 5 1952											
9												9													
10												10													
11												11													
12												12													
13												13													
14												14													
15												15													
16												16													
17												17													
18												18													
19												19													
20												20													
		60						1296	12		1308						1308								

Assessment Roll and Tax List of Real Property in the Town of Pente Lake, Cass County, Minnesota, for Taxes for the Year 1952.

Form SCD (52) SALES-DATE REPORT, INTERNAL

	In whose name assessed	To whom transferred	Description of property: Subdivision	Sec. or Lot	Town or Block	Rng.	Number of Acres of Land: Acres	100ths	No. School District	Indicate Homestead Tax or No	Indicate Agricultural Tax or No	True and Full Valuations: Land Exclusive of Structures and Improvements	Buildings and Other Structures (1,107)	Machinery Permanently Attached to Real Estate	Total True and Full Value	Assessed Valuations: Rural: Homestead Up to $4,000 20%	Rural: Over $4,000 and Non-Homestead 33⅓%	All Other: Homestead Up to $4,000 25%	All Other: Over $4,000 and Non-Homestead 40%	All Other: Machinery Permanently Attached to Real Estate 33⅓%	Total Assessed Value	Total Assessed Value as Equalized by the Board of Review	Final Equalized Value
							Acres	100ths				Dollars	Dollars	Dollars	Dollars	Dollars	Dollars	Dollars	Dollars	Dollars	Dollars	Dollars	Dollars
Albert H. Smith			1 NE¼ of NE¼	26	139	29	40		Unorg	No		108			108		36				36		
"			2 NW¼ of NE¼				40		"			42			42		14				14		
"			3 SW¼ of NE¼				40		"			51			51		17				17		
"			4 SE¼ of NE¼				40		"			54			54		18				18		
"			5																				
Claude Gardner			6 NE¼ of NW¼				40			No		120			120		40				40		
"			7 NW¼ of NW¼				40		"			120			120		40				40		
"			8 SW¼ of NW¼				40		"			162			162		54				54		
Shirley M. & Basil M. Brewer			9 SE¼ of NW¼				40		"			120			120		40				40		
			10																				
Basil M. Brewer			11 NE¼ of SW¼				40		"			120			120		40				40		
State of Minnesota			12 NW¼ of SW¼																				
State of Minnesota			13 SW¼ of SW¼																				
State of Minnesota			14 SE¼ of SW¼																				
			15																				
State of Minnesota			16 NE¼ of SE¼																				
E. L. Gilbert	State of Minnesota		17 NW¼ of SE¼				40			No		120			120		40				40		
State of Minnesota			18 SW¼ of SE¼																				
State of Minnesota			19 SE¼ of SE¼																				
			20																				
							400					1017			1017		339				339		

Valuations by School Districts as Equalized by Department of Taxation: a — District No. 102, Rate 2.48 Mills; District No. ..., Rate ..... Mills; District No. ..., Rate ..... Mills; District No. ..., Rate ..... Mills; District No. ..., Rate ..... Mills; District No. ..., Rate ..... Mills

	Sold for taxes	Tax (Dollars)	Tax including State Homestead ..... Mills ($ cts.)	State Tax on Non-Homestead 2.26 Mills ($ cts.)	Special Taxes ($ cts.)	Total Taxes ($ cts.)		Paid	When Paid (Month Day Year)	Number of Receipt	March Settlement 1953	June Settlement 1953	Penalty	November Settlement 1953	Penalty	Collections to First Monday in January 1954	Penalty	Delinquent on First Monday in January 1954	Total Delinquent Tax and Penalty	Remarks
1		36	9.76	08		9.84	1	PAID IN FULL	MAY 29 1952											
2		14	3.02	04		3.06	2	PAID IN FULL	MAY 29 1952	9800		18.52								
3		17	3.66	04		3.70	3	PAID IN FULL	MAY 29 1952											
4		18	3.88	04		3.92	4	PAID IN FULL	MAY 29 1952											
5							5													
6	SOLD FOR TAXES	40	8.64	10		8.74	6											8.74		
7	SOLD FOR TAXES	40	8.64	10		8.74	7											8.74		
8	SOLD FOR TAXES	54	11.66	12		11.78	8											11.78		
9	SOLD FOR TAXES	40	8.64	10		8.74	9											8.74		
10							10													
11	SOLD FOR TAXES	40	8.64	10		8.74	11											8.74		
12							12													
13							13													
14							14													
15							15													
16							16													
17	SOLD FOR TAXES	40	8.64	10		8.74	17	Forfeited 10-1-53												8.74 Conv.
18							18													
19							19													
20							20													
		339	73.18	82		74.00						18.52						46.74		8.74

Camp Blanche Bay Camp | Pente Point | Jacques Beach | Pine Shore | Ada Pine Beach | North

Assessment Roll and Tax List of Real Property in the Town of Pinto Lake, Cass County, Minnesota, for Taxes for the Year 1952.

Form SCD (52) MILLER-DAVIS COMPANY, MINNEAPOLIS

	In Whose Name Assessed	To Whom Transferred	Description of Property: Subdivision	Sec. or Lot	Town or Block	Rng.	Number of Acres of Land: Acres	100ths	No. School District	Individual Assessed Tax or No	Individual Assessed Tax or No	True and Full Valuations: Land Exclusive of Structures and Improvements	Buildings and Other Structures	Machinery Permanently Attached to Real Estate	Total True and Full Value	Assessed Valuations: Rural: Homestead Up to $4,000 20%	Rural: Over $4,000 and Non-Homestead 33⅓%	All Other: Homestead Up to $4,000 25%	All Other: Over $4,000 and Non-Homestead 40%	All Other: Machinery Permanently Attached to Real Estate 33⅓%	Total Assessed Value	Total Assessed Value as Equalized by the Board of Review	Final Equalized Value
							Dollars					Dollars	Dollars	Dollars	Dollars	Dollars	Dollars	Dollars	Dollars	Dollars	Dollars	Dollars	Dollars
1	State of Minnesota		NE¼ of NE¼	27	139	29			Un														
2	State of Minnesota		NW¼ of NE¼ Lot 1																				
3	State of Minnesota		SW¼ of NE¼																				
4	State of Minnesota		SE¼ of NE¼																				
5																							
6	Ernest G. Wilke		NE¼ of NW¼ Lot 2				20			Un		198			198		66				66		
7	Mr & Lydia H. Rolstad		Approx of Lot 3 lying W of new highway									198			198		66				66		
8	Glenn J. & Irene E. Kines		Unplatted part of Lot 3 lying W of new highway							Yes		40			40	8					8		
9																							
10	Leonard Mitchell & Ida Graff		Unplatted part of Lot 3 lying between old & new highway							Un		6			6		2				2		
11	State of Minnesota		NE¼ of SW¼																				
12			NW¼ of SW¼																				
13	W.S. & Mary Ann Henselin		SW¼ of SW¼							Yes		220			220	44					44		
14	" "		SE¼ of SW¼							"		150			150	30					30		
15																							
16	State of Minnesota		NE¼ of SE¼																				
17	State of Minnesota		NW¼ of SE¼																				
18	State of Minnesota		SW¼ of SE¼																				
19	State of Minnesota		SE¼ of SE¼																				
20																							
							45	30				812			812	82	134				216		

Valuations by School Districts as Equalized by Department of Taxation

	Sold for Taxes	District No. 2 Rate 21 Mills	District No. 2 Rate 21 Mills	District No. 2 Rate 21 Mills	District No. 2 Rate 21 Mills	District No. 2 Rate 21 Mills	District No. 2 Rate 21 Mills	Tax Including State Homestead ....Mills	State Tax on Non-Homestead 2.2 Mills	Special Taxes	Total Taxes	Paid	When Paid	Number of Receipt	March Settlement 1953	June Settlement 1953	Penalty	November Settlement 1953	Penalty	Collections to First Monday in January 1954	Penalty	Delinquent on First Monday in January 1954	Total Delinquent Tax and Penalty	Remarks
		Dollars	Dollars	Dollars	Dollars	Dollars	Dollars	$ cts.	$ cts.	$ cts.	$ cts.		Month Day Year		$ cts.	$ cts.	$ cts.	$ cts.	$ cts.	$ cts.	$ cts.	$ cts.	$ cts.	
1																								
2																								
3																								
4																								
5																								
6	SOLD FOR TAXES	66						1424	14		1438												1438 1582	
7		66						1424	14		1438	PAID IN FULL	MAY 29 1953	7860		1438		148						
8		31 8						172			172	Balance Paid	SEP 30 1953	13520		24								
9												Part Paid	May 29 1953	7860										
10				2				48			48	PAID IN FULL	NOV 25 1953	15239						48	04			
11																								
12																								
13		31 44						950			950	2nd Half Paid	AUG 4 1953	12756		475		475						
												1st Half Paid	MAY 29 1953	7860										
14		31 30						648			648	2nd Half Paid	AUG 4 1953			324		324						
												1st Half Paid	MAY 29 1953											
15																								
16																								
17																								
18																								
19																								
20																								
		31 82 / 132 / 214		2 / 2	82 / 134 / 216			4648 / 18 / 4666	28		4694					2261		947		48			1438	

Assessment Roll and Tax List of Real Property in the Lowe of Portsmouth Lake, Cass County, Minnesota, for Taxes for the Year 1952.

Form 5CD (53) 50,000-5-52 5000M, 10M4A5B

	In Whose Name Assessed	To Whom Transferred	Description of Property: Subdivision	Sec. or Lot	Town or Block	Reg.	Number of Acres of Land: Acres	Blks	No. School District	Indicate Homestead Tax or No	Indicate Agricultural Tax or No	True and Full Valuations: Land Exclusive of Structures and Improvements	Buildings and Other Structures	Machinery Permanently Attached to Real Estate	Total True and Full Value	Assessed Valuations: Rural: Homestead Up to $4,000 20%	Rural: Over $4,000 and Non-Homestead 33⅓%	All Other: Homestead Up to $4,000 25%	All Other: Over $4,000 and Non-Homestead 40%	All Other: Machinery Permanently Attached to Real Estate 33⅓%	Total Assessed Value	Total Assessed Value as Equalized by the Board of Review	Final Equalized Value
							Acres	Blks				Dollars	Dollars	Dollars	Dollars	Dollars	Dollars	Dollars	Dollars	Dollars	Dollars	Dollars	Dollars
	W. J. Ramert		1 N175 of NE¼ of Lot 3	28	139	29	58		Un	Not		21	81 +107		102		34				34		
	"		2 S225 of N300 of Lot 3				92			"		36	341		377		149				149		
			3 SW¼ of NE¼										375		411		137				137		
	Herbert & Loretta Hopper		4 S½ of N600 of E½ of W½ of Lot 3				6			Not		99	435		534		178				178		
	Donald C. & Verna A. Wright		5 N½ of N600 of E½ of W½ of Lot 3				6			"		99	350		449		149				149		
	Clarence R. & Cecile M. Fisher		"platted as Lake Ada park"																				
			7 NW¼ of NW¼																				
			8 SW¼ of NW¼																				
			9 SE¼ of NW¼																				
	Donald C. & Verna A. Wright		10 N25 of N375 of E½ of W½ of Lot 3							No		21			21		7				7		
	Vida Mildred Brown		11 N330 of NW¼ of NW¼ of Lot 2 and S. to L.E. (see 28-139-29)				3			"		46	110 101		156 147		52 49				52 49		
			12 NW¼ of SW¼																				
	Fred & James W. Jacobsen		13 S½ of SW¼ less Lots				41	25		Not		223	518		741		247				247		
	H. Laurita Hanson ½, A. N. Barbee ½		(on W. of Lot 2 previously described)										470		693		231				231		
	Vellma S. Draper ½, Harry E. & Irene J. ½		Begin at the S.E. cor. of Lot 2, thence W. 1320 ft. to the S.W. cor. of Lot 2, thence N. 1320 ft. to the S.E. cor. of Lake Ada park, thence S. to begin.				1			"		33	273		306		102				102		
			15										249		282		94				94		
			16 NE¼ of SE¼																				
	Gilbert John Bueno Jr. & Louise Marie Hanson		17 NW¼ of SE¼ less of Lot 2				1			Not		36	108 99		144 135		48 45				48 45		
	Metgroth Clothing Co.		18 S½ of SW¼ of SE¼ of Lot 3				13	16		Not		123			123		41				41		
	W. J. & Mary Ann Henselin		19 N200 of N600 of Lot 3				1	34		Not		35	270 320		1229	91	308				399		
	" "		20 N252.9 of E½ of 152.6 of Lot 3				8			Yes		130	1407 Cottage		1537	65	280				345		
																26					26		
	Glen J. & Ellen L. Liechty		21 S½ 50' of S½ of N½ 300' of E½ of W½ of Lot 3				82	30				900	362 329		1262 1229	97 91	1346 1141				1443 1232		

	Sold for Taxes	Valuations by School Districts as Equalized by Department of Taxation: Dist. No. Rate Mills	Dist. No. Rate Mills	Dist. No. Rate Mills	Dist. No. Rate Mills	Dist. No. Rate Mills	Dist. No. Rate Mills	Tax including State Homestead Mills	State Tax on Non-Homestead	Special Taxes	Total Taxes		Paid	When Paid: Month Day Year	Number of Receipt	March Settlement 1953	June Settlement 1953	Penalty	November Settlement 1953	Penalty	Collections to First Monday in January 1954	Penalty	Delinquent on First Monday in January 1954	Penalty	Total Delinquent Tax and Penalty	Remarks
		Dollars	Dollars	Dollars	Dollars	Dollars	Dollars	$ cts.	$ cts.	$ cts.	$ cts.					$ cts.	$ cts.	$ cts.	$ cts.	$ cts.	$ cts.	$ cts.	$ cts.	$ cts.	$ cts.	
1			34					802	08		810	1	PAID IN FULL	MAY 29 1953	9864		4358									
2			149					3514	34		3548	2	PAID IN FULL	MAY 29 1953												
3												3														
4		#148	Abate #5719					2566	44		2610	4	1st Half Paid / Balance Paid	MAY 7 1953 / JUL 21 1953	5437 / 11214		2158		410							17.48 Abated
5		160						3452	36		3488	5	PAID IN FULL	MAY 29 1953	9863		3488									
6												6														
7												7														
8												8														
9												9														
10	SOLD FOR TAXES		7					166	02		168	10	PAID IN FULL	MAY 29 1953	9865		168									
11		52						1122	12		1134	11	PAID IN FULL	JAN 24 1953	119	1134										
12												12														
13		247						5330	56		5386	13	2nd Half Paid / 1st Half Paid	OCT 31 1953 / MAY 29 1953	13797 / 9866		2693		2693							
14			102					2404	24		2428	14	[illegible]	MAY 16 1953	6050		1046						1312	1500		
15												15														
16												16														
17		48						1036	10		1046	17	PAID IN FULL	JUN 25 1953	9617				1046							
18		41						884	10		894	18	PAID IN FULL	MAY 13 1953	5218		894									
19			91 71 305					8936	70		9006	19	PAID IN FULL	MAY 29 1953	9867		9006									
20			91 26					614			614	20	Balance Paid / Balance Paid	JUL 7 1953 / MAY 29 1953	9226 / 9868		180		246							
		746	600	97 = 97 / 1346				16436 / 16076	306		32832					1134	23494		4575				1312		17.48
		746	697	1443				32532																		

Assessment Roll and Tax List of Real Property in the Town of Posto Lake, Cass County, Minnesota, for Taxes for the Year 1952.

Form 5CD (32) MILLER-DAVIS PRINTERS, MINNEAPOLIS

In whose name assessed	To whom transferred		Description of property: Subdivision	Sec. or Lot	Town or Block	Rng.	Number of Acres of Land (Acres)	(100ths)	No. School District	Individual Homestead Tax or No	Individual Veteran Tax or No	True and Full Valuations: Land Exclusive of Structures Improvements	Buildings and Other Structures	Machinery Permanently Attached to Real Estate	Total True and Full Value	Assessed Valuations: Rural: Homestead Up to $4,000 20%	Over $4,000 and Non-Homestead 33⅓%	All Other: Homestead Up to $4,000 25%	Over $4,000 and Non-Homestead 40%	Machinery Permanently Attached to Real Estate 33⅓%	Total Assessed Value	Total Assessed Value as Equalized by the Board of Review	Final Equalized Value
							Acres	100ths				Dollars	Dollars	Dollars	Dollars	Dollars	Dollars	Dollars	Dollars	Dollars	Dollars	Dollars	Dollars
Mabel Middleton		1	~~NE¼ of NE¼~~ Lot 1	29	139	29	39	95	2	No		252			252		84				84		
State of Minnesota		2	NW¼ of NE¼				40																
State of Minnesota		3	SW¼ of NE¼																				
Mabel Middleton		4	~~SE¼ of NE¼~~ Lot 2				34	90		No		222			222		74				74		
		5																					
State of Minnesota		6	NE¼ of NW¼																				
Oscar + Vida M. Hanson		7	NW¼ of NW¼				40			Yes		160			160	32					32		
" "		8	SW¼ of NW¼				40			"		160			160	32					32		
State of Minnesota		9	SE¼ of NW¼																				
Oscar + Vida M. Hanson		10	W. 200' of Lot 4				3			Yes		40	65 / 80		105 / 120	21 / 24					21 / 24		
State of Minnesota		11	NE¼ of SW¼																				
E.G. + Velva J. Marshall		12	~~NW¼ of SW¼~~ Lot 4 less W. 200'				30	20		Yes		125	45 / 40		170 / 165	34 / 33					34 / 33		
Emil O. + Alice W. Henke		13	~~SW¼ of SW¼~~ Lot 5				46	75		Yes / No		270	440 / 480		710 / 750	142 / 134	66 / 60				208 / 194		
		14	~~SE¼ of SW¼~~																				
		15																					
Mabel Middleton		16	~~NE¼ of SE¼~~ Lot 3				39	10		No		252			252		84				84		
Morris Kruckow		17	NW¼ of SE¼ (Lots 1 & 2 #84)				80			Yes		90	135 / 120		165 / 210	33 / 42					33 / 42		
		18	SW¼ of SE¼																				
"		19	SE¼ of SE¼				40			Yes		200			200	40					40		
Norman L. + Marie Kruckow		20	~~That part of W½ of SE¼ lying N.E. of R.R. Nº #84~~							Yes		340	200 / 180		540 / 520	108 / 104					108 / 104		
													1893		1894	452		308			760		
							432	90				2101	920		3021	685		302			987		

Sold for taxes	Valuations by school districts as equalized by department of taxation: a / District No. Rate 22.7 Mills	District No. Rate ..... Mills	District No. Rate ..... Mills	District No. Rate ..... Mills	District No. Rate ..... Mills	District No. Rate ..... Mills	Tax including State Homestead ..... Mills	State Tax on Non-Homestead 2.6 Mills	Special Taxes	Total Taxes		Paid	When Paid: Month Day Year	Number of Receipt	March Settlement 1953	June Settlement 1953	Penalty	November Settlement 1953	Penalty	Collections to First Monday in January 1954	Penalty	Delinquent on First Monday in January 1954	Total Delinquent Tax and Penalty	Remarks
	Dollars	Dollars	Dollars	Dollars	Dollars	Dollars	$ cts.	$ cts.	$ cts.	$ cts.					$ cts.	$ cts.	$ cts.	$ cts.	$ cts.	$ cts.	$ cts.	$ cts.	$ cts.	
1	84						1812	18		1830	1	PAID IN FULL	MAY 14 1953	6033		1830								
2											2													
3											3													
4	74						1596	16		1612	4	PAID IN FULL	~~MAY 14 1953~~	6033		1612								
5											5													
6											6													
7	SOLD FOR TAXES N 32						680			680	7											680		
8	SOLD FOR TAXES N 32						680			680	8											680		
9											9													
10	SOLD FOR TAXES N 21						454			454	10											454		
11											11													
12	N 34						734			734	12	PAID IN FULL	FEB 2 2 1953	4816	734									
13	N 142 / 66						4468	14		4502	13	PAID IN FULL	MAY 29 1953	9869		4502								
14											14													
15											15													
16	84						1812	18		1830	16	PAID IN FULL	MAY 14 1953	6033		1830								
17	N 33						712			712	17	PAID IN FULL	MAY 21 1953	5894		712								
18											18													
19	N 40						864			864	19	PAID IN FULL 2nd Half Paid	MAY 21 1953 OCT 13 1953	5894 / 7067		864								
20	SOLD FOR TAXES N 118						2546			2546	20	1st Half Paid	MAY 21 1953	5895		1273		1273						
	N 452 / 308 / 760						16398	66		16464					734	12623		1273				1834		

Assessment Roll and Tax List of Real Property in the Town of Pontz Lake, Cass County, Minnesota, for Taxes for the Year 1952.

Form 5CD (52) WILLIAM-BANTA COMPANY, MINNEAPOLIS

	In whose name assessed	To whom transferred	Description of property: Subdivision	Sec. or Lot	Town or Block	Rng.	Number of Acres of Land (Acres / 100ths)	No. School District	Indicate Homestead Tax or No	Indicate Agricultural Tax or No	True and Full Valuations: Land Exclusive of Structures and Improvements	Buildings and Other Structures	Machinery Permanently Attached to Real Estate	Total True and Full Value	Assessed Valuations: Rural: Homestead Up to $4,000 20%	Rural: Over $4,000 and Non-Homestead 33⅓%	All Other: Homestead Up to $4,000 25%	All Other: Over $4,000 and Non-Homestead 40%	Machinery Permanently Attached to Real Estate 33⅓%	Total Assessed Value	Total Assessed Value as Equalized by the Board of Review	Final Equalized Value
							Acres				Dollars	Dollars	Dollars	Dollars	Dollars	Dollars	Dollars	Dollars	Dollars	Dollars	Dollars	Dollars
1	John R. & Bertha Riggot		NE¼ of NE¼	30	139	29	40	Ely	Yes		300			300	60					60		
2	" "		NW¼ of NE¼				40				220	175		395	79					79		
3	Ralph W. & Isabelle Snider		W½ of E½ of NW¼ of NE¼ of Lot 5				10		No		54	160		380	76					76		
4	Elizabeth M. Cheney		Lot 6 less 30 x 30 rds				35.12		"		284			54		18				18		
5	Margarre Cheney Johnson		SE¼ of NE¼						"			241		525		175				175		
6	~~William M. & Linda E. Johnston~~		30 x 30 rds of Lot 6				5.63		"		62	220		504		168				168		
7	" "		NE¼ of NW¼ less E. 200'				33.94		Yes		160	274		336		112				112		
8	" "		NW¼ of NW¼ Lot 1				50.58		Yes		180	38		198	38					38		
9	" "		SW¼ of NW¼ Lot 2				50.58		Yes		180			180	37					37		
10	" "		Lot 4 less E. 200'				31.25		"		160			160	36					36		
11	Ethel D. & Kirk Ellis		SE¼ of NW¼						Yes						32					32		
12			W½ of Lot 6 less $150 less W.202'				12.52		Yes		125	165	180	470	61	19				80		
13	Ward L. Silden & Earle Warner		NE¼ of SW¼ Lot 3				55.80		No		475	200	18	341	58	19				77		
14			NW¼ of SW¼											675		225				225		
15	~~Robert & Eleanor Nash~~		SW¼ of SW¼ Lot 10				42.65		No		300	45		345		115				115		
16	~~W. D. Reed & R. A. Hewett~~		SE¼ of SW¼									42		342		114				114		
17	Robert W. Lane & Anna Sandgren Lane		Lot 7				20.25		Yes		240	120	45	405	75	37				112		
18			NE¼ of SE¼						Yes			102	14	456	72	34				106		
19			NW¼ of SE¼																			
20	Hattie M. Hagen		SW¼ of SE¼ Lot 8				20.80		Yes		165			165	33					33		
21	"		SE¼ of SE¼ Lot 9				29.40		"		220	175		395	79					79		
22																						
							377.36				3145	1610	1793	4755	533	751				1284		
															519	720				1239		

continued on next page

	Sold for Taxes: Dollars	Dollars	Dollars	Dollars	Dollars	Dollars	Dollars	Tax including State Homestead ....Mills $ cts.	State Tax on Non-Homestead 22.6 Mills $ cts.	Special Taxes $ cts.	Total Taxes $ cts.	Paid	When Paid: Month	Day	Year	Number of Receipt	March Settlement 1953 $ cts.	June Settlement 1953 $ cts.	Penalty $ cts.	November Settlement 1953 $ cts.	Penalty $ cts.	Collections to First Monday in January 1954 $ cts.	Penalty $ cts.	Delinquent on First Monday in January 1954 $ cts.	Total Delinquent Tax and Penalty $ cts.	Remarks
1	26 60							12.94			12.94	PAID IN FULL	MAR	12	1953	3615		12.94								
2	28 79							17.04			17.04	PAID IN FULL	MAR	12	1953			17.04								
3	18							3.88	04		3.92	PAID IN FULL	APR	10	1953	3211		3.92								
4	175							37.96	40		38.16	PAID IN FULL	FEB	28	1953	4247	38.16									
5	112							24.16	26		24.42	PAID IN FULL	FEB	24	1953	4230	24.42									
6	21 38							8.20			8.20	PAID IN FULL	MAY	1	1953			8.20								
7	21 36							7.76			7.76	PAID IN FULL	MAY	1	1953	5017		7.76								
8	21 36							7.76			7.76	PAID IN FULL	MAY	1	1953			7.76								
9	21 32							6.90			6.90	PAID IN FULL	MAY	1	1953			6.90								
10	21 61 .19							17.26	04		17.30	PAID IN FULL	MAY	29	1953	9871		17.30								
11	275							59.34	62		59.96	2nd Half Paid / 1st Half Paid	OCT / JAN	5 / 21	1953 / 1953	3547 / 7	29.98		29.98							
12												2nd Half Paid / 1st Half Paid	OCT / MAY	5 / 29	1953 / 1953	3560 / 9870			12.54							
13	115							24.82	26		25.08							12.54								
14																										
15	21 75 .37							24.16	08		24.24														24.24 / 24.66	
16																										
17																										
18	21 33							7.12			7.12	PAID IN FULL	MAY	2	1953	9872		7.12								
19	21 83							17.90			17.90	PAID IN FULL	MAY	29	1953			17.90								
20																										
	14 533 751 1284							277.00	1.70		278.70						9.56	1.938		42.52					24.24	

Assessment Roll and Tax List of Real Property in the Town of Ponto Lake, Cass County, Minnesota, for Taxes for the Year 1952.

Form 3CD (52) WILLIS-DAYE COMPANY, MINNEAPOLIS

	IN WHOSE NAME ASSESSED	TO WHOM TRANSFERRED	DESCRIPTION OF PROPERTY: SUBDIVISION	Sec. or Lot	Town or Block	Rng.	Number of Acres of Land: Acres	100ths	No. School District	Indicate Homestead Tax or No.	Indicate Agricultural Tax or No.	TRUE AND FULL VALUATIONS: LAND Exclusive of Structures and Improvements	BUILDINGS and Other Structures	MACHINERY Permanently Attached to Real Estate	TOTAL True and Full Value	ASSESSED VALUATIONS: RURAL: Homestead Up to $4,000 20%	Over $4,000 and Non-Homestead 33⅓%	ALL OTHER: Homestead Up to $4,000 25%	Over $4,000 and Non-Homestead 40%	MACHINERY Permanently Attached to Real Estate 33⅓%	TOTAL ASSESSED VALUE	Total Assessed Value as Equalized by the Board of Review	FINAL EQUALIZED VALUE
							Acres	100ths				Dollars	Dollars	Dollars	Dollars	Dollars	Dollars	Dollars	Dollars	Dollars	Dollars	Dollars	Dollars
1	Herman & Lulu M. Collier		E¼ ~~NE¼ of NW¼~~ Lot 5	30	139	29	9.43	Un		No		75			75		25				25		
2	Ralph W. & Isabelle Snider		S 158' of W½ of Lot 5				1.75			No		21			21		7				7		
3	Gordon & Velva J. Marshall		E. 200' of ~~NE¼ of NW¼~~				6.06			No		21			21		7				7		
4	" " "		E. 200' of ~~SE¼ of NW¼~~ Lot 4				4			"		21			21		7				7		
5	" " "		W. 202' of W½ of Both Lots				4			"		21			21		7				7		
6			NE¼ of NW¼																				
7			NW¼ of NW¼																				
8			SW¼ of NW¼																				
9			SE¼ of NW¼																				
10																							
11			NE¼ of SW¼																				
12			NW¼ of SW¼																				
13			SW¼ of SW¼																				
14			SE¼ of SW¼																				
15																							
16			NE¼ of SE¼																				
17			NW¼ of SE¼																				
18			SW¼ of SE¼																				
19			SE¼ of SE¼																				
20																							
							25.94					159			159		53				53		

VALUATIONS BY SCHOOL DISTRICTS AS EQUALIZED BY DEPARTMENT OF TAXATION

	SOLD FOR TAXES	District No. 139 Rate 61.5 Mills	District No. ..... Rate ..... Mills	District No. ..... Rate ..... Mills	District No. ..... Rate ..... Mills	District No. ..... Rate ..... Mills	District No. ..... Rate ..... Mills	Tax including State Homestead ..... Mills	State Tax on Non-Homestead 23.6 Mills	SPECIAL TAXES	TOTAL TAXES		PAID	WHEN PAID Month Day Year	Number of Receipt	March Settlement 1953	June Settlement 1953	Penalty	November Settlement 1953	Penalty	Collections to First Monday in January 1954	Penalty	Delinquent on First Monday in January 1974	Penalty	Total Delinquent Tax and Penalty	REMARKS
		Dollars	Dollars	Dollars	Dollars	Dollars	Dollars	$ cts.	$ cts.	$ cts.	$ cts.					$ cts.	$ cts.	$ cts.	$ cts.	$ cts.	$ cts.	$ cts.	$ cts.	$ cts.		
1		25						5.40	.06		5.46	1	PAID IN FULL	MAY 2 - 1953	9873		5.46									
2		7						1.54	.02		1.54	2	PAID IN FULL	APR 10 1953	8211		1.54									
3		7						1.54	.02		1.54	3	PAID IN FULL	FEB 2 3 1953	4316	1.54										
4		7						1.54	.02		1.54	4	PAID IN FULL	FEB 2 3 1953	4316	1.54										
5		7						1.54	.02		1.54	5	PAID IN FULL	FEB 2 3 1953	4316	1.54										
6												6														
7												7														
8												8														
9												9														
10												10														
11												11														
12												12														
13												13														
14												14														
15												15														
16												16														
17												17														
18												18														
19												19														
20												20														
		53						11.48	.14		11.62					4.62	7.00									

Camp Blanche Pro Camp | Pontio Point | Hogsnake Beach | Rush Shore | Ada Pine Beach | North

Assessment Roll and Tax List of Real Property in the Town of Pento Lake, Cass County, Minnesota, for Taxes for the Year 1952.

Form SCD (52) [illegible]

	IN WHOSE NAME ASSESSED	TO WHOM TRANSFERRED	DESCRIPTION OF PROPERTY: SUBDIVISION	Sec. or Lot	Town or Block	Rng.	Number of Acres of Land: Acres	100ths	No. School District	Indicate Homestead Tax or No	Indicate Agricultural Tax or No	TRUE AND FULL VALUATIONS: LAND Exclusive of Structures and Improvements	BUILDINGS and Other Structures	MACHINERY Permanently Attached to Real Estate	TOTAL True and Full Value	ASSESSED VALUATIONS: RURAL: Homestead Up to $4,000 20%	RURAL: Over $4,000 and Non-Homestead 33⅓%	ALL OTHER: Homestead Up to $4,000 25%	ALL OTHER: Over $4,000 and Non-Homestead 40%	MACHINERY Permanently Attached to Real Estate 33⅓%	TOTAL ASSESSED VALUE	Total Assessed Value as Equalized by the Board of Review	FINAL EQUALIZED VALUE
							Acres	100ths				Dollars	Dollars	Dollars	Dollars	Dollars	Dollars	Dollars	Dollars	Dollars	Dollars	Dollars	Dollars
			1 NE¼ of NE¼	31	139	29			2 Ung														
			2 NW¼ of NE¼																				
			3 SW¼ of NE¼																				
			4 SE¼ of NE¼																				
			5																				
			6 NE¼ of NW¼																				
	Elias Haaland		7 NW¼ of NW¼ Lot 1				31	75		No		147			147		49				49		
	Charles W. & Thelma Willoughby		8 SW¼ of NW¼ Lot 2				28	20		"		201			201		67				67		
			9 SE¼ of NW¼																				
			10																				
			11 NE¼ of SW¼																				
	~~Walter R. & Strauss~~	Lester & Mildred Walldorf	12 NW¼ of SW¼ Lot 3				26	75		No		120	123 111		243 231		81 77				81 77		
	Alfred W. & Evelyn Lambke		13 SW¼ of SW¼ Lot 4				16	75		Yes No		72	240 265 150 Home		538 415	68 63	86 80				134 123		
			14 SE¼ of SW¼																				
			15																				
	Lyle & Lillian McNamee		16 NE¼ of SE¼ Lot 6				44	75		Yes No		320	200 220 300 Home		820 520	108 104	110 100				218 204		
			17 NW¼ of SE¼																				
	Gladys J. von Borgersrode		18 SW¼ of SE¼ Lot 7				37	20		No		219	132 180		351 339		117 113				117 113		
	" " "		19 SE¼ of SE¼				40			No		165			165		55				55		
			20																				
							141	60				1147	1268 1151		2515 2398	176 167	545 521				721 688		

	SOLD FOR TAXES	VALUATIONS BY SCHOOL DISTRICTS AS EQUALIZED BY DEPARTMENT OF TAXATION: District No. 2 Ung Rate 24.75 Mills	District No. 1 Rate 23.75 Mills	District No. 2 Rate 23.75 Mills	District No. ..... Rate ..... Mills	District No. ..... Rate ..... Mills	District No. ..... Rate ..... Mills	Tax including State Homestead ..... Mills	State Tax on Non-Homestead 2.76 Mills	SPECIAL TAXES	TOTAL TAXES		PAID	WHEN PAID	Number of Receipt	March Settlement 1953	June Settlement 1953	Penalty	November Settlement 1953	Penalty	Collections to First Monday in January 1954	Penalty	Delinquent on First Monday in January 1954	Total Delinquent Tax and Penalty	REMARKS
		Dollars	Dollars	Dollars	Dollars	Dollars	Dollars	$ cts.	$ cts.	$ cts.	$ cts.			Month Day Year		$ cts.	$ cts.	$ cts.	$ cts.	$ cts.	$ cts.	$ cts.	$ cts.	$ cts.	
1												1													
2												2													
3												3													
4												4													
5												5													
6												6													
7		49						10 58	12		10 70	7	PAID IN FULL	MAY 29 1953	9874		10 70								
8		67						14 46	16		14 62	8	PAID IN FULL	MAY 29 1953	9876		14 62								
9												9													
10												10													
11												11													
12		81						12 48	18		17 66	12	PAID IN FULL	APR 27 1953	5080		17 66								
13				H 68 66				31 60	14		31 74	13	PAID IN FULL	MAY 22 1953	5366		31 74								
14												14													
15												15													
16				H 108 110				51 40	24		51 64	16	1st Half Paid / Balance Paid	OCT 31 1953 / MAY 29 1953	15107 / 9875		25 82		25 82					
17												17													
18		117						25 24	13 26		25 50	18	Balance Paid / Part Paid / 1st Half Paid / Balance Paid	JUN 30 1953 / MAY 27 1953 / JUN 30 1953	9877 / 11104		34 48		3 —					
19		55						11 86	12		11 98	19		MAY 29 1953											
20												20													
		369 +		H 176 = 176 176 = 545				83 00 79 62	122		163 84						35 02		28 82						
		369 +		352 = 721				162 62																	

Camp Shamrock
Pine Camp
Pento Point
Sequence Beach
Rock Shore
Ada Pine Beach
North

Assessment Roll and Tax List of Real Property in the Town of Pentz Lake, Cass County, Minnesota, for Taxes for the Year 1952.

Form 3CD (52) ~~MILLS-BUTE REPORT, MINNEOLA~~

	In Whose Name Assessed	To Whom Transferred	Description of Property: Subdivision	Sec. or Lot	Town or Block	Rng.	Number of Acres of Land (Acres / 100ths)	No. School District	Indicate Homestead in Yes or No	Indicate Agricultural in Yes or No	True and Full Valuations: Land Exclusive of Structures and Improvements	Buildings and Other Structures	Machinery Permanently Attached to Real Estate	Total True and Full Value	Assessed Valuations: Rural: Homestead Up to $4,000 20%	Rural: Over $4,000 and Non-Homestead 33⅓%	All Other: Homestead Up to $4,000 25%	All Other: Over $4,000 and Non-Homestead 40%	Machinery Permanently Attached to Real Estate 33⅓%	Total Assessed Value	Total Assessed Value as Equalized by the Board of Review	Final Equalized Value
							Acres				Dollars	Dollars	Dollars	Dollars	Dollars	Dollars	Dollars	Dollars	Dollars	Dollars	Dollars	Dollars
1	Fred & James H. McGough		NE¼ of NE¼	32	139	29	40	Un	No		198			198		66				66		
2	Michael Smith		NW¼ of NE¼				40		"		63			63		21				21		
3	"		SW¼ of NE¼				40		"		90			90		30				30		
4	Red River Lumber Co		~~SE¼ of NE¼~~ Lot 2				33.25		Yes		120	40		160	32					32		
5																						
6	Michael Smith		NE¼ of NW¼				40		No		90			90		30				30		
7	Arthur & Luella R. Anderson		Lot 1 less 2 acres platted as Lake Beach				21.30		Yes		130			130	26					26		
8	Michael Smith		SW¼ of NW¼				40		No		42			42		14				14		
9	Floyd & Violet Smith		SE¼ of NW¼				40		Yes		90			90	18					18		
10																						
11	Floyd & Violet Smith		NE¼ of SW¼				40		Yes		200	440		640	135					135		
12	" "		NW¼ of SW¼				40		"		150			150	30					30		
13	" "		SW¼ of SW¼				40		"		225			225	45					45		
14	" "		SE¼ of SW¼				40		"		335			335	67					67		
15																						
16	State of Minnesota		~~NE¼ of SE¼~~ Lot 3																			
17	Floyd Smith		NW¼ of SE¼				40		Yes		120			120	24					24		
18	"		SW¼ of SE¼				40		"		150			150	30					30		
19	State of Minnesota		~~NW¼ of SE¼~~ Lot 4 less 2 acres of E. 20 ads.																			
20	Gertie Whitted		W½ and E. 20 ads of Lot 4				2		Yes		40	140		180	36					36		
							456.55				2043	640 / 280		2683 / 2323	440 / 148	161				601 / 589		

Equalization by School Districts as Equalized by Department of Taxation: District No. 4 Rate 21 Mills; District No. ..... Rate ..... Mills; District No. ..... Rate ..... Mills; District No. ..... Rate ..... Mills; District No. ..... Rate ..... Mills; District No. ..... Rate ..... Mills

	Sold for Taxes	Tax including State Homestead ..... Mills	State Tax on Non-Homestead 2.26 Mills	Special Taxes	Total Taxes	Paid	When Paid: Month	Day	Year	Number of Receipt	March Settlement 1953	June Settlement 1953	Penalty	November Settlement 1953	Penalty	Collections to First Monday in January 1954	Penalty	Delinquent on First Monday in January 1954	Total Delinquent Tax and Penalty	Remarks
	Dollars	$ cts.	$ cts.	$ cts.	$ cts.						$ cts.	$ cts.	$ cts.	$ cts.	$ cts.	$ cts.	$ cts.	$ cts.	$ cts.	
1	66	14 24	14		14 38	2nd Half Paid 1st Half Paid	OCT 31 / MAY 29	1953 / 1953	5297 / 8866			7 19		7 19						
2	21	4 54	04		4 58	PAID IN FULL	MAY 29	1953	9857			4 58								
3	30	6 48	06		6 54	PAID IN FULL	MAY 29	1953				6 54								
4	Bid for Taxes 33	7 12			7 12													7 12		
5																				
6	30	6 48	06		6 54	PAID IN FULL	MAY 29	1953	9857			6 54								
7	26	5 62			5 62	PAID IN FULL	APR 24	1953	5749			5 62								
8	14	3 02	04		3 06	PAID IN FULL	MAY 29	1953	9857			3 06								
9	18	3 88			3 88	~~Diploma Paid~~ Part Paid	OCT 31 / MAY 29	1953 / 1953	5306 / 8778			1 78		1 70						
10																				
11	128	27 62			27 62	~~Diploma Paid~~ Part Paid	OCT 31 / MAY 29	1953 / 1953												
12	30	6 48			6 48	~~Diploma Paid~~ Part Paid	OCT 31 / MAY 29	1953 / 1953	5306 / 8778			35 02		25 26						
13	45	9 72			9 72	~~Diploma Paid~~ Part Paid	OCT 31 / MAY 29	1953 / 1953												
14	67	14 46			14 46	~~Diploma Paid~~ Part Paid	OCT 31 / MAY 29	1953 / 1953												
15																				
16																				
17	24	5 18			5 18													5 18	5 70	
18	30	6 48			6 48													6 48	7 13	
19																				
20	39	8 42			8 42	PAID IN FULL	MAY 9	1953	5164			8 42								
	440 / 161 / 601	129 74	34		130 08							78 95		33 35				18 78		

Assessment Roll and Tax List of Real Property in the Lake, Cass County, Minnesota, for Taxes for the Year 1952.

Form SCD (52) MILLER-DAVIS COMPANY, MINNEAPOLIS

	IN WHOSE NAME ASSESSED	TO WHOM TRANSFER	DESCRIPTION OF PROPERTY: Subdivision	Sec.	Twp.	Range	Acres	Homestead	Non-Homestead	TRUE AND FULL VALUATIONS: LAND Exclusive of Buildings and Other Improvements	BUILDINGS and Other Improvements Exclusive of Land	MACHINERY Permanently Attached to Real Estate	TOTAL True and Full Value	RURAL: Homestead Up to 4,000 25%	Over $4,000 and Non-Homestead 33⅓%	TOTAL ASSESSED VALUE	Total Assessed Value as Equalized by the Board of Review	FINAL EQUALIZED VALUE
										Dollars	Dollars	Dollars	Dollars	Dollars	Dollars	Dollars	Dollars	Dollars
1	Metzroth Clothing Co.															178		
2																		
3	Joyce Vaughn et al		Shorey 20.70 of N 20 of Lot 2													207		
	"Lunsteen" Owners c/o DoR.															19.2		
4	Ralph H. & Frances M. Wade		Parsons E 50 of W 20 of N 20 of Lot 2													93		
5																87		
6	A. A. Boehm		Sander E 100 of W 20 of N 20 of Lot 2													8		
7	Ernest Siltsman		Sauerbrey													134		
8																132		
9	W. Lunsteen, Vincent H., Harry & La Ora & Deloska Strayer %		Sander E 140 of W 140 of N 20 of Lot 2													34		
10																38		
11			Sauerbrey E 40 of S 510 of W 330 of Lot 2													12		
12																96		
13			Dale E 100 of W 100 of N 20 of Lot 2													89		
14			Shorey E 60 of W 140 of N 20 of Lot 2															
15			Murray E 30 of W 140 of N 20 of Lot 2															
16			Meadow E 60 of W 140 of N 20 of Lot 2															
17			Foundation owns balance of Lot 2															
18	State of Minnesota																	
19	Beatrice E. Wedge		Deeded to both Hutson & Darske Hutson showed deed this to Pittson													47		
20			Ann Sauerbrey showed deed to Darske													47		
21	Leslie & Esther Shepard						40			160			160		32			
22	J. A. & Helen E. Armstrong		E ½ of W 160 of N 50 of Lot 2				91			320	300 700		330 710		46 42			
23	Leslie & Esther Shepard		NE ¼ of SE ¼				40			160			160		32			
24	" "		NW ¼ of SE ¼				40			160			160		32			
25	" "		SW ¼ of SE ¼				40			250	300 275		550 525		110 105			
26	" "		SE ¼ of SE ¼				40			260			260		52			
27																		
28	Continued on next page						451.25			2686	2043 1451		4621 1142	585 564	968 539	1553 1103		

ASSESSED VALUATIONS

	ALL OTHER: Homestead Up to $4,000 25%	Over $4,000 and Non-Homestead 40%	MACHINERY Permanently Attached to Real Estate 33⅓%	TOTAL ASSESSED VALUE	Total Assessed Value as Equalized by the Board of Review	FINAL EQUALIZED VALUE
	Dollars	Dollars	Dollars	Dollars	Dollars	Dollars
1				178		
2						
3				207		
				19.2		
4				93		
5				87		
6				8		
7				134		
8				132		
9				34		
10				38		
11				12		
12				96		
13				89		
14						
15						
16						
17						
18						
19				47		
20				47		
21				32		
22				46		
23				32		
24				32		
25				110 105		
26				52		
27						
28				1553 1103		

VALUATIONS BY SCHOOL DISTRICTS AS EQUALIZED BY DEPARTMENT OF TAXATION

	Digest No. 44 Rate 64.9 Mills	District No. ..... Rate ..... Mills	District No. 2 Rate 22.5 Mills	District No. ..... Rate ..... Mills	District No. ..... Rate ..... Mills	District No. ..... Rate ..... Mills	Tax Including State Homestead ..... Mills	State Tax on Non-Homestead 2.4 Mills	SPECIAL TAXES	TOTAL TAXES
	Dollars	Dollars	Dollars	Dollars	Dollars	Dollars	$ cts.	$ cts.	$ cts.	$ cts.
1	176						37.98	.46		38.38
2										
3			H 53							
			154							
4	H 93						20.06	.34		49.17
5	8						1.72	.02		20.06
6	134						28.92	.30		1.74
7	H 74						15.96			29.22
8	H 12						2.58			15.96
9	96						20.72	.22		2.58
10										20.94
11										
12										
13	249						10.58			10.58
14	H 32						6.90			6.90
15	H 46						9.92			9.92
16	H 32						6.90			6.90
17	H 32						6.90			6.90
18	H 110						23.74			23.74
19	H 52						11.22			11.22
20										
21	H 535 +	H 53 =	585				48.50			
22	44 +	154 =	568				204.40	1.28		25.48
23	144 +	207 =	1153				252.90			

	PAID	WHEN PAID Month Day Year	Number of Receipt	March Settlement 1953	June Settlement 1953	Penalty	November Settlement 1953	Penalty	Collections to First Monday in January 1954	Penalty	Delinquent on First Monday in January 1954	Total Delinquent Tax and Penalty	REMARKS
				$ cts.	$ cts.	$ cts.	$ cts.	$ cts.	$ cts.	$ cts.	$ cts.	$ cts.	
1	PAID IN FULL	MAY 13 1953	5218		38.38								
2													
3	Balance Paid	SEP 22 1953											
	Part Paid	MAY 29 1953	9884		24.72		24.47						
4	Balance Paid	SEP 22 1953	5232										
	Part Paid	MAY 29 1953			1003		1003						
5												174	174
6	PAID IN FULL	MAY 29 1953	9886		29.22								
7	PAID IN FULL	MAY 29 1953	9883		15.96								
8	PAID IN FULL	MAY 29 1953			2.58								
9	PAID IN FULL	JUN 22 1953	9915				20.94	.31					
10													
11													
12													
13	PAID IN FULL	OCT 31 1953	10828				10.58	.17					
14	2nd Half Paid	OCT 30 1953	10578										
	1st Half Paid	MAY 20 1953	5242		3.45		3.45						
15	PAID IN FULL	MAY 29 1953	9888		9.92								
16	2nd Half Paid	OCT 30 1953											
	1st Half Paid	MAY 20 1953	5244		3.45		3.45						
17	2nd Half Paid	OCT 30 1953	10579										
	1st Half Paid	MAY 20 1953	5248		3.45		3.45						
18	2nd Half Paid	OCT 30 1953											
	1st Half Paid	MAY 20 1953			11.87		11.87						
19	2nd Half Paid	OCT 30 1953											
	1st Half Paid	MAY 20 1953			5.61		5.61						
20													
21					15.84		9.38					174	
22													
23													
24													
25													
26													
27													
28													

Camp Blanche Camp | Fonto Point | Hupanee Beach | Beach Grove | Ada Pine Beach | North Beach

Assessment Roll and Tax List of Real Property in the Town or Town Lake,

Cass County, Minnesota, for Taxes for the Year 1952.

Form 5CD (52) SELLER-BOYD BINDERY, MINNEAPOLIS

	In Whose Name Assessed	To Whom Transferred	Description of Property: Subdivision	Sec. or Lot	Town or Block	Rng.	Number of Acres of Land: Acres	Mills	No. School District	Indicates Homestead Tax to be Paid	Indicates Agricultural Tax to be Paid	True and Full Valuations: Land Exclusive of Structures and Improvements (Dollars)	Buildings and Other Structures (Dollars)	Machinery Permanently Attached to Real Estate (Dollars)	Total True and Full Value (Dollars)	Assessed Valuations: Rural: Homestead Up to $4,000 20% (Dollars)	Rural: Over $4,000 and Non-Homestead 33⅓% (Dollars)	All Other: Homestead Up to $4,000 25% (Dollars)	All Other: Over $4,000 and Non-Homestead 40% (Dollars)	Machinery Permanently Attached to Real Estate 33⅓% (Dollars)	Total Assessed Value (Dollars)	Total Assessed Value as Equalized by the Board of Review (Dollars)	Final Equalized Value (Dollars)
1	Metpark Clothing Co.		NE¼ of NE¼ Lot 1	33	139	29	38		Ag	Not		330	195 / 180		525 / 510		174 / 170				174		
2			NW¼ of NE¼																				
3	Joyce Naugenchal		Lots 2 except S 500' x 870' in N.W. Cor.				33	63		Yes / Not		265	462 / 430		727 / 695	53	154 / 140				207 / 193		
4			SE¼ of NE¼				40			Yes		160	325 / 275		485 / 435	93 / 87					93 / 87		
5	Dennis J. Lindquist & Dennis A. Dorin / Ralph H. & Frances M. Madsen		E 870' of W 500' of N 500' of Lot 2					91		No		24			24		8				8		
6	A. A. Boehm		NW¼ of NW¼ Lot 3 less 5 acres				47	20		Not		350	52 / 26		402 / 376		134 / 132				134 / 132		
7	Ernest Siltman		NW¼ of NW¼				40			Yes		150	320 / 200		470 / 350	74 / 70					74 / 70		
8			SW¼ of NW¼ Lot 4				19	10		"		60			60	12					12		
9	H. Lavinia "Hanson ⅞, Harry E. La Grange ⅛ & Deloha Strayer ⅛		2 acs of Lot 3 described as; Jac. W ½ & 2 acs Ex W. along Wide of Lot 3				2			Not		67	221 / 200		288 / 267		96 / 89				96 / 89		
10																							
11	State of Minnesota		NE¼ of SW¼ Lot 5																				
12			NW¼ of SW¼																				
13	Beatrice E. Wedge		SW¼ of SW¼ Lot 6 less W 233'				29	50		Yes		160	85 / 75		245 / 235	47					47		
14	Leslie & Esther Shepard		SE¼ of SW¼				40			"		160			160	32					32		
15	J. J. & Helen E. Armstrong		E 85' of W 165' of N 500' of Lot 2					91		"		30	200 / 180		230 / 210	46 / 42					46 / 42		
16	Leslie & Esther Shepard		NE¼ of SE¼				40			"		160			160	32					32		
17	" "		NW¼ of SE¼				40			"		160			160	32					32		
18	" "		SW¼ of SE¼				40			"		350	200 / 275		550 / 525	110 / 105					110 / 105		
19	" "		SE¼ of SE¼				40			"		260			260	52					52		
20																							
	Continued on next page						451	25				2686	2043 / 1451		4729 / 4137	585 / 584	568 / 539				1153 / 1123		

	Sold for Taxes	Validations by School Districts as Equalized by Department of Taxation: District No. 9 Rate 21.6 Mills	District No. 9 Rate 21.6 Mills	District No. 9 Rate 22.6 Mills	District No. ..... Rate ..... Mills	District No. ..... Rate ..... Mills	District No. ..... Rate ..... Mills	Tax Including State Homestead ..... Mills	State Tax on Non-Homestead 2.6 Mills	Special Taxes	Total Taxes	Paid	When Paid (Month Day Year)	Number of Receipt	March Settlement 1953	June Settlement 1953	Penalty	November Settlement 1953	Penalty	Collections to First Monday in January 1954	Penalty	Delinquent on First Monday in January 1954	Total Delinquent Tax and Penalty	Remarks
1		176						3798	40		3838	PAID IN FULL	MAY 29 1953	5218		3838								
2																								
3				31 / 53 / 154				4880	34		4917	Balance Paid / Part Paid	SEP 22 1953 / MAY 29 1953	9884		2472		2447					
4		31 93						2006			2006	Balance Paid / Part Paid	SEP 22 1953 / MAY 29 1953	9232		1003		1003					
5		8						172	02		174											174	174 / 191	
6		134						2892	30		2922	PAID IN FULL	MAY 29 1953	9886		2922								
7		74						1596			1596	PAID IN FULL	MAY 29 1953	9883		1596								
8		12						258			258	PAID IN FULL	MAY 29 1953			258								
9		96						2072	22		2094	PAID IN FULL	JUN 22 1953	7915				2094	31					
10																								
11																								
12																								
13		249						1058			1058	PAID IN FULL	OCT 31 1953	15908				1058	37					
14		32						690			690	1st Half Paid / 2nd Half Paid	MAY 29 1953 / OCT 30 1953	14578 / 15208		345		345						
15		46						992			992	PAID IN FULL	MAY 29 1953	9886		992								
16		32						690			690	1st Half Paid / 2nd Half Paid	MAY 29 1953 / OCT 30 1953	14578		345		345						
17		32						690			690	1st Half Paid / 2nd Half Paid	MAY 29 1953 / OCT 30 1953	14578 / 15208		345		345						
18		110						2394			2394	1st Half Paid / 2nd Half Paid	MAY 29 1953 / OCT 30 1953			1197		1197						
19		52						1122			1122	1st Half Paid / 2nd Half Paid	MAY 29 1953 / OCT 30 1953			561		561						
20																								
		1532 +	11 / 53 / 585					48 50																
		44 +		154 / 568				3040	128		25418					15864		9398				174		
		144 +		207 =	1153			352 90																

Assessment Roll and Tax List of Real Property in the Town of Ponto Lake, Cass County, Minnesota, for Taxes for the Year 1952.

Form 5CD (12) DILLON-DAVIS COMPANY, MINNEAPOLIS

	IN WHOSE NAME ASSESSED	TO WHOM TRANSFERRED	SUBDIVISION	Sec. or Lot	Town or Block	Rng.	Number of Acres of Land: Acres	Tenths	No. School District	Indicate Homestead Yes or No	Indicate Agricultural Yes or No	TRUE AND FULL VALUATIONS: LAND Exclusive of Structures and Improvements	BUILDINGS and Other Structures	MACHINERY Permanently Attached to Real Estate	TOTAL True and Full Value	ASSESSED VALUATIONS: RURAL: Homestead Up to $4,000 20%	RURAL: Over $4,000 and Non-Homestead 33⅓%	ALL OTHER: Homestead Up to $4,000 25%	ALL OTHER: Over $4,000 and Non-Homestead 40%	MACHINERY Permanently Attached to Real Estate 33⅓%	TOTAL ASSESSED VALUE	Total Assessed Value as Equalized by the Board of Review	FINAL EQUALIZED VALUE
							Acres					Dollars	Dollars	Dollars	Dollars	Dollars	Dollars	Dollars	Dollars	Dollars	Dollars	Dollars	Dollars
1	Hubert A. & Katherine Garske		E100' of W 140' of N 330' of Lot 2	33	139	29	1 15	Wy	No			24			24		8				8		
	" "		E150' of W 330' of N 500' of Lot 2				1 73		No			30	156 / 141		186		62 / 57				62 / 57		
3	Marcella Dracy		W180' of N 220' of Lot 2				91		"			30	324 / 292		300 / 270		102 / 97				102 / 97		
4	William & Mrs. William Christensen		E100' of W 670' of N 500' of Lot 2				1 15		"			30	84 / 75		114 / 105		38 / 35				38 / 35		
5	Frank L. & Mina M. Harrington		E100' of W 770' of N 500' of Lot 2				1 15		"			30	98 / 89		128 / 119		43 / 39				43 / 39		
	State of Minnesota		E100' of W 870' of N 500' of Lot 2																				
7	Stanley O. & Marion E. Werner		E 330' of W 770' of N 500' of Lot 2				91		No			24			24		8				8		
8			SW ¼ of NW ¼																				
9	W. H. Strong		W 233' of Lot 6 lying S of line S 400'				1 25		Not			33			33		11				11		
10	Earl & Vivienne Stockton		E 400' of W 233' of Lot 6				1 25		"			21			21		7				7		
11			NE ¼ of SW ¼																				
12			NW ¼ of SW ¼																				
13			SW ¼ of SW ¼																				
14			SE ¼ of SW ¼																				
15																							
16			NE ¼ of SE ¼																				
17			NW ¼ of SE ¼																				
18			SW ¼ of SE ¼																				
19			SE ¼ of SE ¼																				
20																							
							9 50					224	624 / 567		848 / 789		282 / 263				282 / 263		

VALUATIONS BY SCHOOL DISTRICTS AS EQUALIZED BY DEPARTMENT OF TAXATION

	SOLD FOR TAXES	District No. Wy Rate 40 Mills	District No. Rate ..... Mills	District No. 22 Rate ..... Mills	District No. Rate ..... Mills	District No. Rate ..... Mills	District No. Rate ..... Mills	Tax including State Homestead ..... Mills	State Tax on Non-Homestead 26 Mills	SPECIAL TAXES	TOTAL TAXES		PAID	WHEN PAID (Month Day Year)	Number of Receipt	March Settlement 1953	June Settlement 1953	Penalty	November Settlement 1953	Penalty	Collections to First Monday in January 1954	Penalty	Delinquent on First Monday in January 1954	Penalty	Total Delinquent Tax and Penalty	REMARKS
		Dollars	Dollars	Dollars	Dollars	Dollars	Dollars	$ cts.	$ cts.	$ cts.	$ cts.					$ cts.	$ cts.	$ cts.	$ cts.	$ cts.	$ cts.	$ cts.	$ cts.	$ cts.	$ cts.	
1	SOLD FOR TAXES	8						172	02		174	1													174	
2	SOLD FOR TAXES	62						1338	14		1352	2													1352	
3		102						2200	24		2224	3	PAID IN FULL	MAY 29 1953	9885		2224									
4		38						820	08		828	4	PAID IN FULL	MAY 28 1953	6987		828									
5				46				1084	10		1094	5	PAID IN FULL	MAY 29 1953	9881		1094									
6												6														
7		8						172	02		174	7	PAID IN FULL	MAY 29 1953	9879		174									
8												8														
9		11						238	02		240	9	PAID IN FULL	JUL. 31 1953	11365				240	05						
10		7						152	02		154	10	PAID IN FULL	MAY 12 1953	5479		154									
11												11														
12												12														
13												13														
14												14														
15												15														
16												16														
17												17														
18												18														
19												19														
20												20														
		236 +	46	= 282				1084 / 5092 / 6176	64		6240						4474		240						1526	

Assessment Roll and Tax List of Real Property in the Town of Ponto Lake, Cass County, Minnesota, for Taxes for the Year 1952.

Form 8CD (52) WILLIS-GAYLE COMPANY, MINNEAPOLIS

	In whose name assessed	To whom transferred	Description of property: Subdivision	Sec. or Lot	Town or Block	Reg.	Number of Acres of Land: Acres	100ths	Indicate Homestead Yes or No	Indicate Agricultural Yes or No	No. School District	True and Full Valuations: Land Exclusive of Structures and Improvements	Buildings and Other Structures	Machinery Permanently Attached to Real Estate	Total True and Full Value	Assessed Valuations: Rural: Homestead Up to $4,000 20%	Rural: Over $4,000 and Non-Homestead 33⅓%	All Other: Homestead Up to $4,000 25%	All Other: Over $4,000 and Non-Homestead 40%	Machinery Permanently Attached to Real Estate 33⅓%	Total Assessed Value	Total Assessed Value as Equalized by the Board of Review	Final Equalized Value
												Dollars	Dollars	Dollars	Dollars	Dollars	Dollars	Dollars	Dollars	Dollars	Dollars	Dollars	Dollars
1	James H. & Sylvia B. Fullerton		NE¼ of NE¼	34	139	29	40		Yes	No		105			105		35				35		
2	" " "		NW¼ of NE¼				40			"		129			129		43				43		
3	Clayton E. & Ada D. Peterson		SW¼ of NE¼				40			"		162			162		54				54		
4	" " "		SE¼ of NE¼				40			"		141			141		47				47		
5																							
6	W. G. & Marylinna Hesselin		NE¼ of NW¼				40			"		45			45		15				15		
7	Matt L. & Lucille Boolong		NW¼ of NW¼				40		Yes	No		250	15-0 Log 15-0 Cabins		590 / 550	83 / 80	55 / 50				138 / 130		
8	Van & Olive Alexander		SW¼ of NW¼				40		Yes			200			200	40					40		
9	" "		SE¼ of NW¼ less N. 100'				36.97		Yes / Yes			150	11-0 Log 49 Cabins		381 / 359	54 / 52	31 / 33				85		
10	Adrian & Bernadine Lindstrom		N. 100' of SE¼ of NE¼				3.03		Yes			15			15	2					3		
11	" "		NE¼ of SW¼				40			"		160			160	32					32		
12	" "		NW¼ of SW¼				40			"		160	120 / 110		280 / 270	56 / 54					56 / 54		
13	State of Minnesota		SW¼ of SW¼																				
14	State of Minnesota		~~SE¼ of SW¼~~ Lot 3																				
15																							
16	Clayton E. & Ada D. Peterson		~~NE¼ of SE¼~~ Lot 1				15.20		Yes			48			48		16				16		
17	Red River Lumber Co.		NW¼ of SE¼ Lot 2				25.30		"			198			198		66				66		
18			SW¼ of SE¼																				
19			SE¼ of SE¼																				
20																							
							440.50					1763	681 / 619		2444 / 2380	268 / 261	368 / 359				636 / 620		

	Sold for Taxes	Validations by School Districts as Equalized by Department of Taxation: a; District No. 21 Rate 31 Mills	District No. ..... Rate ..... Mills	District No. ..... Rate ..... Mills	District No. ..... Rate ..... Mills	District No. ..... Rate ..... Mills	District No. ..... Rate ..... Mills	Tax including State Homestead ..... Mills	State Tax on Non-Homestead 256 Mills	Special Taxes	Total Taxes	Paid	When Paid: Month Day Year	Number of Receipt	March Settlement 1953	June Settlement 1953	Penalty	November Settlement 1953	Penalty	Collections to First Monday in January 1954	Penalty	Delinquent on First Monday in January 1954	Penalty	Total Delinquent Tax and Penalty	Remarks
		Dollars	Dollars	Dollars	Dollars	Dollars	Dollars	$ cts.	$ cts.	$ cts.	$ cts.				$ cts.	$ cts.	$ cts.	$ cts.	$ cts.	$ cts.	$ cts.	$ cts.	$ cts.	$ cts.	
1		35						756	08		764	1 PAID IN FULL	MAY 29 1953	9771		17.02									
2		43						928	10		938	2 PAID IN FULL	MAY 29 1953												
3		54						1166	12		1178	3 PAID IN FULL	MAY 29 1953	9888		11.78									
4		47						1014	10		1024	4 PAID IN FULL	MAY 29 1953			10.24									
5																									
6		15						324	04		328	6 PAID IN FULL	MAY 29 1953	9867		3.28									
7		28 83 / 55						2978	12		2990	7 PAID IN FULL	MAY 29 1953	9887		29.90									
8		21 40						864			864	8 PAID IN FULL	MAY 27 1953	6644		28.36									
9		21 54 / 37						1964	08		1972	9 PAID IN FULL	MAY 27 1953												
10		21 3						64			64	10 PAID IN FULL	MAY 14 1953			64									
11		21 32						690			690	11 PAID IN FULL	MAY 14 1953	5806		6.90									
12		21 56						1208			1208	12 PAID IN FULL	MAY 14 1953			12.08									
13																									
14																									
15																									
16		16						346	04		350	16 PAID IN FULL	MAY 29 1953	9888		3.50									
17		66						1424	14		1438	17 PAID IN FULL	MAY 29 1953	7776		14.38									
18																									
19																									
20																									
		11= 368 / 368 / 636						13726	82		13808					13.08									

Camp Blanche
Camp
Pontio Point
Inspiration Beach
Rock Shore
Ada Pine Beach
North

Assessment Roll and Tax List of Real Property in the Town of Ponto Lake, Cass County, Minnesota, for Taxes for the Year 1952.

Form 5CD (52) MILLER-DAVIS CO., MINNEAPOLIS

In Whose Name Assessed	To Whom Transferred		Description of Property: Subdivision	Sec. or Lot	Town or Block	Rng.	Number of Acres of Land: Acres	100ths	No. School District	Indicate Homestead Tax or No	Indicate Agricultural Tax or No	True and Full Valuations: Land Exclusive of Structures and Improvements (Dollars)	Buildings and Other Structures (Dollars)	Machinery Permanently Attached to Real Estate (Dollars)	Total True and Full Value (Dollars)	Assessed Valuations: Rural: Homestead Up to $4,000 20% (Dollars)	Rural: Over $4,000 and Non-Homestead 33⅓% (Dollars)	All Other: Homestead Up to $4,000 25% (Dollars)	All Other: Over $4,000 and Non-Homestead 40% (Dollars)	Machinery Permanently Attached to Real Estate 33⅓% (Dollars)	Total Assessed Value (Dollars)	Total Assessed Value as Equalized by the Board of Review (Dollars)	Final Equalized Value (Dollars)
State of Minnesota		1	NE¼ of NE¼	35	139	29			Un														
State of Minnesota		2	NW¼ of NE¼																				
State of Minnesota		3	SW¼ of NE¼																				
State of Minnesota		4	SE¼ of NE¼																				
		5																					
State of Minnesota		6	NE¼ of NW¼																				
~~Leone Moss~~	State of Minnesota	7	NW¼ of NW¼				~~40~~			Ns		150			150		50				50	Forfeited	
M. J. Salisbury, Trustee		8	SW¼ of NW¼				40			"		222			222		74				74		
Ed Glow Kruckow		9	SE¼ of NW¼				40			"		162			162		54				54		
		10																					
		11	NE¼ of SW¼				40			"		246			246		82				82		
S. A. Skoe		12	NW¼ of SW¼				40			"		165			165		55				55		
		13	SW¼ of SW¼																				
State of Minnesota		14	SE¼ of SW¼																				
State of Minnesota		15																					
State of Minnesota		16	NE¼ of SE¼																				
State of Minnesota		17	NW¼ of SE¼																				
State of Minnesota		18	SW¼ of SE¼																				
State of Minnesota		19	SE¼ of SE¼																				
		20																					
							200.00			Land for Ag		945			945		315				315		
												-150			-150		-50				-50		
												795			795		265				265		

Sold for Taxes	Validations by School Districts as Equalized by Department of Taxation: District a, No. 100, Rate 48 Mills	District No. ..., Rate ..., ... Mills	District No. ..., Rate ..., ... Mills	District No. ..., Rate ..., ... Mills	District No. ..., Rate ..., ... Mills	District No. ..., Rate ..., ... Mills	Tax including State Homestead ... Mills	State Tax on Non-Homestead 24 ... 2 Mills	Special Taxes	Total Taxes		Paid	When Paid (Month Day Year)	Number of Receipt	March Settlement 1953	June Settlement 1953	Penalty	November Settlement 1953	Penalty	Collections to First Monday in January 1954	Penalty	Delinquent on First Monday in January 1954	Total Delinquent Tax and Penalty	Remarks
	Dollars	Dollars	Dollars	Dollars	Dollars	Dollars	$ cts.	$ cts.	$ cts.	$ cts.					$ cts.	$ cts.	$ cts.	$ cts.	$ cts.	$ cts.	$ cts.	$ cts.	$ cts.	
											1													
											2													
											3													
											4													
											5													
											6													
											7													
SOLD FOR TAXES	74						15.96	16		16.12	8											16.12		
SOLD FOR TAXES	54						11.66	12		11.78	9											11.78		
											10													
SOLD FOR TAXES	82						17.70	18		17.88	11											17.88		
SOLD FOR TAXES	55						11.86	12		11.98	12											11.98		
											13													
											14													
											15													
											16													
											17													
											18													
											19													
											20													
	265						57.18	58		57.76												57.76		

Camp Blanche Camp | Ponto Point | Jaquame Beach | Rock Shore | Ada Pine Beach | North Shore

Assessment Roll and Tax List of Real Property in the Town of Ponto Lake, Cass County, Minnesota, for Taxes for the Year 1952.

Form 5CD (52) MILLER-DUNN COMPANY, MINNEAPOLIS

	IN WHOSE NAME ASSESSED	TO WHOM TRANSFERRED	DESCRIPTION OF PROPERTY: SUBDIVISION	Sec. or Lot	Town or Block	Rng.	Number of Acres of Land: Acres	100ths	No. School District	Indicate Agricultural Tax or No	Indicate Agricultural Tax or No	TRUE AND FULL VALUATIONS: LAND Exclusive of Structures and Improvements (Dollars)	BUILDINGS and Other Structures (Dollars)	MACHINERY Permanently Attached to Real Estate (Dollars)	TOTAL True and Full Value (Dollars)	ASSESSED VALUATIONS: RURAL: Homestead Up to $4,000 20% (Dollars)	RURAL: Over $4,000 and Non-Homestead 33⅓% (Dollars)	ALL OTHER: Homestead Up to $4,000 25% (Dollars)	ALL OTHER: Over $4,000 and Non-Homestead 40% (Dollars)	MACHINERY Permanently Attached to Real Estate 33⅓% (Dollars)	TOTAL ASSESSED VALUE (Dollars)	Total Assessed Value as Equalized by the Board of Review (Dollars)	FINAL EQUALIZED VALUE (Dollars)
1	State of Minnesota		NE ¼ of NE ¼	36	139	29			Un														
2	State of Minnesota		NW ¼ of NE ¼																				
3	State of Minnesota		SW ¼ of NE ¼																				
4	State of Minnesota		SE ¼ of NE ¼																				
5																							
6	State of Minnesota		NE ¼ of NW ¼																				
7	State of Minnesota		NW ¼ of NW ¼																				
8	State of Minnesota		SW ¼ of NW ¼																				
9	State of Minnesota		SE ¼ of NW ¼																				
10																							
11	State of Minnesota		NE ¼ of SW ¼																				
12	State of Minnesota		NW ¼ of SW ¼																				
13	Harry & Hilda Burk	State of Minnesota	SW ¼ of SW ¼ Lot 1				35	05	No.			45			45		15				15		
14	Harry & Hilda Burk		SE ¼ of SW ¼				40		"			162			162		54				54		
15																							
16	Myrtle Ruby Hardy		NE ¼ of SE ¼				40		Yes			200		90 80	290 280	58 56					58 56		
17	State of Minnesota		NW ¼ of SE ¼																				
18	Harry & Hilda Burk		SW ¼ of SE ¼				40		No			174			174		58				58		
19	" "		SE ¼ of SE ¼				40		"			180			180		60				60		
20																							
							195	05				761		90 80	851 841	58 56	187 182.7				245 238.3		

VALUATIONS BY SCHOOL DISTRICTS AS EQUALIZED BY DEPARTMENT OF TAXATION

	SOLD FOR TAXES	a District No. 24 Rate 21.8 Mills (Dollars)	District No. ..... Rate ..... Mills (Dollars)	District No. ..... Rate ..... Mills (Dollars)	District No. ..... Rate ..... Mills (Dollars)	District No. ..... Rate ..... Mills (Dollars)	District No. ..... Rate ..... Mills (Dollars)	Tax including State Homestead ..... Mills ($ cts.)	State Tax on Non-Homestead 2.26 Mills ($ cts.)	SPECIAL TAXES ($ cts.)	TOTAL TAXES ($ cts.)		PAID	WHEN PAID (Month Day Year)	Number of Receipt	March Settlement 1953 ($ cts.)	June Settlement 1953 ($ cts.)	Penalty ($ cts.)	November Settlement 1953 ($ cts.)	Penalty ($ cts.)	Collections to First Monday in January 1954 ($ cts.)	Penalty ($ cts.)	Delinquent on First Monday in January 1954 ($ cts.)	Total Delinquent Tax and Penalty ($ cts.)	REMARKS
1												1												
2												2												
3												3												
4												4												
5												5												
6												6												
7												7												
8												8												
9												9												
10												10												
11												11												
12												12												
13	SOLD FOR TAXES	15						324	04		328	13	Forfeited	10-1-53										3.28 Canc.
14		54						1166	12		1178	14	2nd Half Paid 1st Half Paid	OCT 31 1953 MAY 29 1953	14334 12214		587		591					
15												15												
16		58						1252			1252	16	2nd Half Paid 1st Half Paid	OCT 31 1953 MAY 29 1953	13809 7577		626		626					
17												17												
18		58						1252	14		1266	18	2nd Half Paid 1st Half Paid	OCT 31 1953 MAY 29 1953	14334 12214		633		633					
19		60						1294	14		1308	19	2nd Half Paid 1st Half Paid	OCT 31 1953 MAY 29 1953			654		654					
20												20												
		14 58 187 245						5288	44		5332						2502		2502					

Assessment Roll and Tax List of Real Property in the Town of Ponto Lake, Cass County, Minnesota, for Taxes for the Year 1952.

Form SCD (32) SALES-DATE SUBSIDIARY, MINNEAPOLIS

		DESCRIPTION OF PROPERTY							TRUE AND FULL VALUATIONS				ASSESSED VALUATIONS							
													RURAL		ALL OTHER					
IN WHOSE NAME ASSESSED	TO WHOM TRANSFERRED		SUBDIVISION	Sec. or Lot	Town or Block	Reg.	Number of Acres of Land		LAND Exclusive of Structures and Improvements	BUILDINGS and Other Structures	MACHINERY Permanently Attached to Real Estate	TOTAL True and Full Value	Homestead Up to $4,000 20%	Over $4,000 and Non-Homestead 33⅓%	Homestead Up to $4,000 25%	Over $4,000 and Non-Homestead 40%	MACHINERY Permanently Attached to Real Estate 33⅓%	TOTAL ASSESSED VALUE	Total Assessed Value as Equalized by the Board of Review	FINAL EQUALIZED VALUE
							Acres	100ths	Dollars	Dollars	Dollars	Dollars	Dollars	Dollars	Dollars	Dollars	Dollars	Dollars	Dollars	Dollars
		1	N E ¼ of N E ¼																	
		2	N W ¼ of N E ¼																	
		3	S W ¼ of N E ¼																	
		4	S E ¼ of N E ¼																	
		5																		
		6	N E ¼ of N W ¼																	
		7	N W ¼ of N W ¼																	
		8	S W ¼ of N W ¼																	
		9	S E ¼ of N W ¼																	
		10																		
		11	N E ¼ of S W ¼																	
		12	N W ¼ of S W ¼																	
		13	S W ¼ of S W ¼																	
		14	S E ¼ of S W ¼																	
		15																		
		16	N E ¼ of S E ¼																	
		17	N W ¼ of S E ¼																	
		18	S W ¼ of S E ¼																	
		19	S E ¼ of S E ¼																	
		20																		

	No. School District	Indicate Homestead Yes or No	Indicate Agricultural Yes or No	SOLD FOR TAXES	VALUATIONS BY SCHOOL DISTRICTS AS EQUALIZED BY DEPARTMENT OF TAXATION						Tax including State Homestead	State Tax on Non-Homestead	SPECIAL TAXES	TOTAL TAXES		PAID	WHEN PAID			Number of Receipt	March Settlement 1953		June Settlement 1953		Penalty	November Settlement 1953		Penalty	Collections to First Monday in January 1954		Penalty	Delinquent on First Monday in January 1954		Total Delinquent Tax and Penalty		REMARKS
					District No. ..... Rate..... .....Mills	District No..... Rate..... .....Mills	District No..... Rate..... .....Mills	District No..... Rate..... .....Mills	District No..... Rate..... .....Mills	District No..... Rate..... .....Mills							Month	Day	Year																		
					Dollars	Dollars	Dollars	Dollars	Dollars	Dollars	$ cts.	$ cts.	$ cts.	$ cts.							$ cts.	$ cts.	$ cts.	$ cts.	$ cts.	$ cts.	$ cts.	$ cts.	$ cts.	$ cts.	$ cts.	$ cts.	$ cts.	$ cts.		
				1											1																						
				2											2																						
				3											3																						
				4											4																						
				5											5																						
				6											6																						
				7											7																						
				8											8																						
				9											9																						
				10											10																						
				11											11																						
				12											12																						
				13											13																						
				14											14																						
				15											15																						
				16											16																						
				17											17																						
				18											18																						
				19											19																						
				20											20																						

Camp Blanche
Camp
Ponto Point
Jack Pine Beach
Hiawatha Beach
Jack Shore
Ada Pine Beach
North Shore

Assessment Roll and Tax List of Real Property in the Town of Ponto

Form SCD (52) WALSH-DAVIS COMPANY, MINNEAPOLIS

IN WHOSE NAME ASSESSED	TO WHOM TRANSFERRED		DESCRIPTION OF PROPERTY: SUBDIVISION	Sec. or Lot	Town or Block	Rng.	Number of Acres of Land: Acres	Hdths	No. School District	Indicate Homestead Tax or No	Indicate Agricultural Tax or No	TRUE AND FULL VALUATIONS: LAND Exclusive of Structures and Improvements (Dollars)	BUILDINGS and Other Structures (Dollars)	MACHINERY Permanently Attached to Real Estate (Dollars)	TOTAL True and Full Value (Dollars)	RURAL: Homestead Up to $4,000 20% (Dollars)	Over $4,000 and Non-Homestead 33⅓% (Dollars)
		1	N E ¼ of N E ¼														
		2	N W ¼ of N E ¼														
		3	S W ¼ of N E ¼														
		4	S E ¼ of N E ¼														
		5															
		6	N E ¼ of N W ¼														
		7	N W ¼ of N W ¼														
		8	S W ¼ of N W ¼														
		9	S E ¼ of N W ¼														
		10															
		11	N E ¼ of S W ¼														
		12	N W ¼ of S W ¼														
		13	S W ¼ of S W ¼														
		14	S E ¼ of S W ¼														
		15															
		16	N E ¼ of S E ¼														
		17	N W ¼ of S E ¼														
		18	S W ¼ of S E ¼														
		19	S E ¼ of S E ¼														
		20															

PAGES

46

THRU

48

BLANK

District No. ..... Rate ..... Mills (Dollars)	Tax including State Homestead ..... Mills ($ cts.)	State Tax on Non-Homestead ..... Mills ($ cts.)	SPECIAL TAXES ($ cts.)	TOTAL TAXES ($ cts.)		PAID	WHEN PAID: Month Day Year	Number of Receipt	March Settlement 1953 ($ cts.)	June Settlement 1953 ($ cts.)	Penalty ($ cts.)	November Settlement 1953 ($ cts.)	Penalty ($ cts.)	Collections to First Monday in January 1954 ($ cts.)	Penalty ($ cts.)	Delinquent on First Monday in January 1954 ($ cts.)	Total Delinquent Tax and Penalty ($ cts.)	REMARKS
					1													
					2													
					3													
					4													
					5													
					6													
					7													
					8													
					9													
					10													
					11													
					12													
					13													
					14													
					15													
					16													
					17													
					18													
					19													
					20													

Camp Blanche
Camp
Ponto Point
Japanese Beach
Rock Shore
Ada Pine Beach
North Shore

Assessment Roll and Tax List of Real Property in the Town of Portsio Lake, Cass County, Minnesota, for Taxes for the Year 1952.

	In Whose Name Assessed	To Whom Transferred	Description of Property: Subdivision	Sec. or Lot	Town or Block	Rng.	Number of Acres of Land: Acres	100ths	No. School District	Indicate Homestead Taxes by Yes or No	Indicate Agricultural Taxes by Yes or No	True and Full Valuations: Land Exclusive of Structures and Improvements	Buildings and Other Structures	Machinery Permanently Attached to Real Estate	Total True and Full Value	Assessed Valuations: Rural: Homestead Up to $4,000 20%	Rural: Over $4,000 Non-Homestead 33⅓%	All Other: Homestead Up to $4,000 25%	All Other: Over $4,000 and Non-Homestead 40%	Machinery Permanently Attached to Real Estate 33⅓%	Total Assessed Value	Total Assessed Value as Equalized by the Board of Review	Final Equalized Value	Sold for Taxes	Paid	When Paid	Number of Receipt	March Settlement 1953	June Settlement 1953	Penalty	November Settlement 1953	Penalty	Collections to First Monday in January 1954	Penalty	Delinquent on First Monday in January 1954	Total Delinquent Tax and Penalty	Remarks
			Camp Blanche (all of Govt. Lot 5 Sec. 31-138-29)																																		
1	Chas. I. & Blanche Almendinger				1	Lot 1	325'	Un	No			20			20				8		8	8														
2	" "			1	2				"			20			20				8		8	8														
3	" "			2					"			20			20				8		8	8														
4	" "			3					"			20			20				8		8	8														
5	" "			4					"			20			20				8		8	8														
6	" "			5					"			36	319 799		355 835				102 94		102 94	102 94														
7	" "			6					"			20			20				8		8	8														
8	" "			7					"			20			20				8		8	8														
9	Otto W. & Kate Abel			8					Yes			40	408	auditors error	448			122			122	122														
10	" "		S. 393' of Block 1 (incl. L.194')						"			20	150		170			5	60		65	65														
	Harry A. & Myrtle R. Stultz ½, Thurston H. & Iva E. Bobb ½			9	2				No			80	423 385		503 465				202 186		202 186	202 186														
	Chas. I. & Blanche Almendinger (and Thurston H. & Iva E. Bobb)			1	3				"			60			60				24		24	24														
14																																					
15	Harry A. & Myrtle R. Stultz ½, Thurston H. & Iva E. Bobb ½		W½ of 1st St. lying adjacent to Lot 3						No			5			5				2		2	2														
16	Otto W. & Kate Abel		W½ of 1st St. lying adjacent to S. 393' of Block 1						"			10			10				4		4	4														
17	Charles I. & Blanche M. Almendinger		Bal. of 1st St. & all 1st ave.									40			40				16		16	16														
18	Lawrence Diener		S. 193' Block 1																																		
19																																					
20												431	1092 992		1523 1423			127 117	406 376		533 499	533 499														14.26

Valuations by School Districts as Equalized by Department of Taxation

Dist. No.	Rate	District No.	Rate	District No.	Rate	District No.	Rate	District No.	Rate
1		8							
2		8							
3		8							
4		8							
5		8							
6		102							
7		8							
8		8							
9		2 122							
10		2 5							
11		202							
12		24							
13									
14									
15		2							
16		4							
17		16							
18									
19									
20		# 127 406 533							

Sold for Taxes	Tax including State Homestead	State Tax on Non-Homestead 2.26 Mills	Special Taxes	Total Taxes	Receipt	Paid	When Paid	Number of Receipt	March Settlement 1953	June Settlement 1953	Penalty	November Settlement 1953	Penalty	Collections to First Monday in January 1954	Penalty	Delinquent on First Monday in January 1954	Total Delinquent Tax and Penalty	Remarks
							Month Day Year											
Sold for Taxes	188	02		190	1	PAID IN FULL	MAY 29 1953	10212		190								
	188	02		190	2	2nd Half Paid / 1st Half Paid	OCT 31 1953 / MAY 29 1953											
	188	02		190	3	2nd Half Paid / 1st Half Paid	OCT 31 1953 / MAY 29 1953											
	188	02		190	4	2nd Half Paid / 1st Half Paid	OCT 31 1953 / MAY 29 1953											
	188	02		190	5	2nd Half Paid / 1st Half Paid	OCT 31 1953 / MAY 29 1953	10211 / 15303		190		17 55						
	2404	26		2430	6	2nd Half Paid / 1st Half Paid	OCT 31 1953 / MAY 29 1953											
	188	02		190	7	2nd Half Paid / 1st Half Paid	OCT 31 1953 / MAY 29 1953											
	188	02		190	8	2nd Half Paid / 1st Half Paid	OCT 31 1953 / MAY 29 1953											
	2836			2836	9	2nd Half Paid / 1st Half Paid	OCT 26 1953 / MAY 29 1953	14777 / 5615		1438		14 38						14 - added by Auditors error in 1953 made 9/4/53 signed by J.B.K.
	1536	14		542	10	2nd Half Paid / 1st Half Paid	AUG 5 1953 / MAY 29 1953	5616		7 73		7 73						
	4762	46		4808	11	PAID IN FULL	MAY 29 1953	10354		4808								
	566	06		572	12	PAID IN FULL	MAY 29 1953			572								
					13													
					14													
	48	–		48	15	PAID IN FULL	MAY 29 1953	10354		48								
Sold for Taxes	94	–		94	16	2nd Half Paid / 1st Half Paid	OCT 26 1953 / MAY 29 1953	14777 / 5615		47		4 72						
	378	04		382	17	PAID IN FULL	MAY 29 1953	10212		382								
					18													
					19													
					20													
	12562	96		12658						100 43		4 72						14.26

Assessment Roll and Tax List of Real Property in the Lawn of Ponto Lake,

Form 5C (53) [illegible]

	In Whose Name Assessed	To Whose Transferred	Description of Property: Subdivision	Sec. or Lot	Town or Block	Rng.	Number of Acres of Land: Acres	100ths	Indefinite Homestead Tax or No	Indefinite Agricultural Tax or No	School District	True and Full Valuations: Land Exclusive of Structures and Improvements (Dollars)	Buildings and Other Structures (Dollars)	Machinery Permanently Attached to Real Estate (Dollars)	Total True and Value (Dollars)	Assessed Valuations: Rural: Homestead Up to $4,000 20% (Dollars)	Rural: Over $4,000 and Non-Homestead 33⅓% (Dollars)	All Other: Homestead Up to $4,000 25% (Dollars)	All Other: Over $4,000 and Non-Homestead 40% (Dollars)	Machinery Permanently Attached to Real Estate 33⅓% (Dollars)	Total Assessed Value (Dollars)	Total Assessed Value as Equalized by the Board of Review (Dollars)	Final Equalized Value (Dollars)
			Kiyoyo Camp part of Lot sec. 16																				
1	Anna V. & Alexander M. Duff		E.33' of W.53' of South Lot 1						No	yes		8			8			2			2		
2	" "			1						"		20	244 / 200		264 / 220			66 / 55			66 / 55		
3	" "			2						"		20			20			5			5		
4	Walter L. & Alice S. Chapman			3						No		20	55 / 50		75 / 70				30 / 28		30 / 28		
5	~~Lee Aldat Chapman, Walter L. Chapman~~			4						yes		20	220 / 200		240 / 220			60 / 55			60 / 55		
6	E. J. Dunlap			5						No		21	220 / 244		245 / 225				98 / 90		98 / 90		
7	Edith L. Hull			6						No		21	494 / 447		515 / 470				206 / 188		206 / 188		
8	Florence B. Martin & Mary K. Diers			7						"		21	194 / 174		215 / 195				86 / 78		86 / 78		
9	Julia B. Ramsey & Genevieve R. Schaus			8						"		21	358 / 324		380 / 345				152 / 138		152 / 138		
10	Robert D. & Roberta Swanson			9						"		21	470 / 425		490 / 445				196 / 178		196 / 178		
11	Harold R. & Pearl L. Lucas			10						"		21	149 / 134		170 / 155				68 / 62		68 / 62		
12	Harold R. & Rose R. Lucas			11						"		20	270 / 240		280 / 250				100 / 90		100 / 90		
13	" " Frederick & Annie Holtage			12						"		21	109 / 97		130 / 120				52 / 48		52 / 48		
14	" " " "			13						"		20			20				8		8		
15	William & Evelyn M. Scanlon			14						"		20			20				8		8		
16	Cecilia Siesel			15						"		21	159 / 144		180 / 165				72 / 66		72 / 66		
17	~~Paul B. Loomis~~	Thomas D. & Frances C. Ferguson		16						"		21	99 / 87		120 / 110				48 / 44		48 / 44		
18	Paul B. & Frances E. Loomis			17						"		20	135 / 120		155 / 140				62 / 56		62 / 56		
19	F. W. Lamberton			18						"		21	64 / 57		85 / 80				34 / 32		34 / 32		
20													3215 / 2941		3592 / 3268			133 / 117	1224 / 1120		1357 / 1237		

Valuations by School Districts as Equalized by Department of Taxation: 1 — District No. 2 Rate ..... Mills; District No. ..... Rate ..... Mills; District No. ..... Rate ..... Mills; District No. ..... Rate ..... Mills; District No. ..... Rate ..... Mills

	Sold for Taxes (Dollars)	District 2 (Dollars)	District 1 (Dollars)	District (Dollars)	District (Dollars)	District (Dollars)	District (Dollars)	Tax including State Homestead ($ cts.)	State Tax on Non-Homestead ($ cts.)	Special Taxes ($ cts.)	Total Taxes ($ cts.)		Paid	When Paid (Month Day Year)	Number of Receipt	March Settlement 1953	June Settlement 1953	Penalty	November Settlement 1953	Penalty	Collections to First Monday in January 1954	Penalty	Delinquent on First Monday in January 1954	Penalty	Total Delinquent Tax and Penalty	Remarks
1		2 / 2						48			48	1	PAID IN FULL	MAY 29 1953			48									
2		26 / 66						1556			1556	2	PAID IN FULL	MAY 29 1953	7146		1556									
3		3 / 5						118			118	3	PAID IN FULL	MAY 29 1953			118									
4			30					708	06		714	4	PAID IN FULL	FEB 4 1952	4252	714										
5		3 / 60						1414			1414	5	PAID IN FULL	MAY 13 1953	5219		1414									
6			98					2310	22		2332	6	PAID IN FULL	FEB 20 1953	1556	2332										
7			206					4858	46		4904	7	2nd Half Paid 1st Half Paid	OCT 31 1953 MAY 29 1953	9146 6104		2452		2452							
8			86					2028	20		2048	8	PAID IN FULL	FEB 26 1953	4228	2048										
9			152					3584	34		3618	9	PAID IN FULL	MAY 29 1953	10223		3618									
10			196					4622	44		4666	10	PAID IN FULL	MAY 29 1953	10224		4666									
11			68					1604	16		1620	11	2nd Half Paid 1st Half Paid	OCT 31 1953 MAY 29 1953	15078 10299		810		810							
12			104					2452	24		2476	12	2nd Half Paid 1st Half Paid	OCT 31 1953 MAY 29 1953	15877 10296		1238		1238							
13			52					1226	12		1238	13	PAID IN FULL	MAY 29 1953	10225		1238									
14			8					188	02		190	14	PAID IN FULL	MAY 29 1953			190									
15			8					188	02		190	15	PAID IN FULL	MAY 29 1953	9768		190									
16			72					1698	16		1714	16	2nd Half Paid 1st Half Paid	OCT 31 1953 MAY 29 1953	15811 9767		857		857							
17			48					1132	10		1142	17	PAID IN FULL	FEB 21 1953	4202	1142										
18			62					1462	14		1476	18	PAID IN FULL	MAY 29 1953	10234		1476									
19			34					802	08		810	19	PAID IN FULL	FEB 23 1953	4233	810										
20												20														
		#: 133 1224 1357						31998	296		32274					7046	19871		5357							

Assessment Roll and Tax List of Real Property in the Town of Ponto Lake, Cass County, Minnesota, for Taxes for the Year 1952.

Form SC (52) WILLIAMS-BATES COMPANY, MINNEAPOLIS

	IN WHOSE NAME ASSESSED	TO WHOM TRANSFERRED	DESCRIPTION OF PROPERTY: SUBDIVISION (Ponto Point (Lots 3 & 4 Sec. 4 T39-29))	Sec. or Lot	Town or Block	Reg.	Number of Acres of Land: Acres	100ths	Ind. Sch. Dist. Land Taxed or No	Ind. Sch. Dist. Bldg. Taxed or No	TRUE AND FULL VALUATIONS: LAND Exclusive of Structures Improvements	BUILDINGS and Other Structures	MACHINERY Permanently Attached to Real Estate	TOTAL True and Full Value	ASSESSED VALUATIONS: RURAL: Homestead Up to $4,000 20%	RURAL: Over $4,000 and Non-Homestead 33⅓%	ALL OTHER: Homestead Up to $4,000 25%	ALL OTHER: Over $4,000 and Non-Homestead 40%	MACHINERY Permanently Attached to Real Estate 33⅓%	TOTAL ASSESSED VALUE	Total Assessed Value as Equalized by the Board of Review	FINAL EQUALIZED VALUE
											Dollars	Dollars	Dollars	Dollars	Dollars	Dollars	Dollars	Dollars	Dollars	Dollars	Dollars	Dollars
1	Geo. J. Schattler			1	1				Un	No	20			20				8		8		
2	"			2					"		20			20				8		8		
3	"			3					"		20			20				8		8		
4	"			4					"		20			20				8		8		
5	"			5					"		20			20				8		8		
6	"			6					"		20			20				8		8		
7	"			7					"		20			20				8		8		
8	"			8					"		20			20				8		8		
9	Katie Miller			12					"		21	164		185				74		74		
10	Charles W. Miller			2					"		20			20				8		8		
11	Max E. Schattler			3					"		20			20				8		8		
12	"			4					"		20			20				8		8		
13	"			5					"		20			20				8		8		
14	George J. Schattler			6					"		20			20				8		8		
15	"			7					"		20			20				8		8		
16	Kenneth R. Schattler			8					"		20			20				8		8		
17	"			9					"		20			20				8		8		
18	Geo. J. Schattler & Robert Moore			10					"		21	199		130				52		52		
19	R. J. Henderson			11					"		21	199		130				52		52		
20	"		S½ of	12					"		20			20				8		8		
											403	382		785				314		314		
												367		750				300		300		

Cass County, Minnesota, for Taxes for the Year 1952.

	SOLD FOR TAXES	VALUATIONS BY SCHOOL DISTRICTS AS EQUALIZED BY DEPARTMENT OF TAXATION: District No. ..... Rate ..... Mills	District No. ..... Rate ..... Mills	District No. 2 Rate 43 Mills	District No. ..... Rate ..... Mills	District No. ..... Rate ..... Mills	District No. ..... Rate ..... Mills	Tax including State Homestead ..... Mills	State Tax on Non-Homestead 2.26 Mills	SPECIAL TAXES	TOTAL TAXES	PAID	WHEN PAID	Number of Receipt	March Settlement 1953	June Settlement 1953	Penalty	November Settlement 1953	Penalty	Collections to First Monday in January 1954	Penalty	Delinquent on First Monday in January 1954	Penalty	Total Delinquent Tax and Penalty	REMARKS
		Dollars	Dollars	Dollars	Dollars	Dollars	Dollars	$ cts.	$ cts.	$ cts.	$ cts.		Month Day Year		$ cts.	$ cts.	$ cts.	$ cts.	$ cts.	$ cts.	$ cts.	$ cts.	$ cts.		
1			8					1.88	02		1.90	1 PAID IN FULL	FEB 14 1953		1.90										
2			8					1.88	02		1.90	2 PAID IN FULL	FEB 14 1953		1.90										
3			8					1.88	02		1.90	3 PAID IN FULL	FEB 14 1953		1.90										
4			8					1.88	02		1.90	4 PAID IN FULL	FEB 14 1953		1.90										
5			8					1.88	02		1.90	5 PAID IN FULL	FEB 14 1953	1214	1.90										
6			8					1.88	02		1.90	6 PAID IN FULL	FEB 14 1953		1.90										
7			8					1.88	02		1.90	7 PAID IN FULL	FEB 14 1953		1.90										
8			8					1.88	02		1.90	8 PAID IN FULL	FEB 14 1953		1.90										
9			24					17.44	16		17.60	9 PAID IN FULL	FEB 20 1953	1560	17.60										
10			8					1.88	02		1.90	10 PAID IN FULL	FEB 20 1953		1.90										
11			8					1.88	02		1.90	11 PAID IN FULL	MAY 29 1953												
12			8					1.88	02		1.90	12 PAID IN FULL	MAY 29 1953	1028		5.70									
13			8					1.88	02		1.90	13 PAID IN FULL	MAY 29 1953												
14			8					1.88	02		1.90	14 PAID IN FULL	AUG 13 1953	1251				1.90							
15			8					1.88	02		1.90	15 PAID IN FULL	AUG 13 1953					1.90	.10						
16			8					1.88	02		1.90	16 PAID IN FULL	MAY 29 1953	1220		1.90									
17			8					1.88	02		1.90	17 PAID IN FULL	MAY 29 1953			1.90									
18			52					12.26	12		12.38	18 PAID IN FULL	DEC 28 1953	1549						12.38	.99				
19			52					12.26	12		12.38	19 PAID IN FULL	July 21 1953					14.28	.29						
20			8					1.88	02		1.90	20 PAID IN FULL	July 21 1953	1221											
			314					73.92	74		74.66				34.70	9.50		18.08		12.38					

Assessment Roll and Tax List of Real Property in the Town of Ponto Lake,

Form SC (53) WILLSON-RAYO COMPANY, MINNEAPOLIS

	IN WHOSE NAME ASSESSED	TO WHOM TRANSFERRED	DESCRIPTION OF PROPERTY: SUBDIVISION	Sec. or Lot	Town or Block	Rng.	Number of Acres of Land: Acres	Hdths	No. School District	Indicate Homestead Yes or No	Indicate Agricultural Yes or No	TRUE AND FULL VALUATIONS 1916: LAND Exclusive of Structures and Improvements	BUILDINGS and Other Structures	MACHINERY Permanently Attached to Real Estate	TOTAL True and Full Value	ASSESSED VALUATIONS: RURAL: Homestead Up to $4,000 20%	RURAL: Over $4,000 and Non-Homestead 33⅓%	ALL OTHER: Homestead Up to $4,000 25%	ALL OTHER: Over $4,000 and Non-Homestead 40%	MACHINERY Permanently Attached to Real Estate 33⅓%	TOTAL ASSESSED VALUE	Total Assessed Value as Equalized by the Board of Review	FINAL EQUALIZED VALUE
												Dollars	Dollars	Dollars	Dollars	Dollars	Dollars	Dollars	Dollars	Dollars	Dollars	Dollars	Dollars
1	~~E. J. Dorey Sargent~~	Sterling F. Sargent	Ponto Point Lillian Busby W½ of	12	2				24	No		20			20				8		8		
	~~E. J. Sargent~~	" " "		13						"		21	238		260				104		104		
2													219		240				96		96		
3	~~Frank R. & Esther Miller~~			14						"		21	109		130				52		52		
													99		120				48		48		
4	" "			15						"		20			20				8		8		
5	~~Walter W. Sonsford~~ Titus B. & Juanita M. Sargent			16						"		20			20				8		8		
6	Walter W. Sonsford			17	Less So. 9.7 ft.					"		21	149		170				68		68		
													134		155				62		62		
7	" "			18						"		20			20				8		8		
8			Outlot A							"		20	130		150				60		60		
													120		140				56		56		
9	~~George J. Schattler~~																						
10	Titus B. & Juanita M. Sargent		So. 9.7 ft. of	17																			
11																							
12																							
13																							
14																							
15																							
16																							
17																							
18																							
19																							
20												163	627 572		790 735				316 294		316 294		

	SOLD FOR TAXES	VALUATIONS BY SCHOOL DISTRICTS AS EQUALIZED BY DEPARTMENT OF TAXATION: District No. ..... Rate ..... Mills	District No. ..... Rate ..... Mills	District No. ..... Rate 22.5 Mills	District No. ..... Rate ..... Mills	District No. ..... Rate ..... Mills	District No. ..... Rate ..... Mills	Tax including State Homestead ..... Mills	State Tax on Non-Homestead 22.6 Mills	SPECIAL TAXES	TOTAL TAXES		PAID	WHEN PAID Month	Day	Year	Number of Receipt	March Settlement 1953	June Settlement 1953	Penalty	November Settlement 1953	Penalty	Collections to First Monday in January 1954	Penalty	Delinquent on First Monday in January 1954	Penalty	Total Delinquent Tax and Penalty	REMARKS
		Dollars	Dollars	Dollars	Dollars	Dollars	Dollars	$ cts.	$ cts.	$ cts.	$ cts.							$ cts.	$ cts.	$ cts.	$ cts.	$ cts.	$ cts.	$ cts.	$ cts.	$ cts.	$ cts.	
1				8				1 88	0 2		1 90	1	PAID IN FULL	MAY	29	1953	6019		1 90								
2				104				24 52	24		24 76	2	PAID IN FULL	MAY	29	1953			24 76								
3				52				12 36	12		12 38	3	PAID IN FULL	MAY	29	1953	6020		12 38								
4				8				1 88	0 2		1 90	4	PAID IN FULL	MAY	11	1953			1 90								
5				8				1 88	0 2		1 90	5	PAID IN FULL	MAY	11	1953	6019		1 90								
6				68				16 04	16		16 20	6	PAID IN FULL	MAY	11	1953	5177		16 20								
7				8				1 88	0 2		1 90	7	PAID IN FULL	MAY	11	1953	5177		1 90								
8				60				14 14	14		14 28	8	PAID IN FULL	FEB	14	1953	1217	14 28									
9												9																
10												10																
11												11																
12												12																
13												13																
14												14																
15												15																
16												16																
17												17																
18												18																
19												19																
20				316				7 48	74		7 522	20						14 28	6 094									

Kinne Camp Blanche

Ponto Point

Snodgrass 1st Addition

Snodgrass 2nd Addition

Hanamo Beach

Buck Shore

Ada Pine Beach

North

Assessment Roll and Tax List of Real Property in the Town of Ponto Lake, Cass County, Minnesota, for Taxes for the Year 1952.

Form SC (32) WILLIS-DAVIS COMPANY, MINNEAPOLIS

	In Whose Name Assessed	To Whom Transferred	Description of Property: Subdivision	Sec. or Lot	Town or Block	Reg.	Number of Acres of Land: Acres	100ths	No. School District	Indicate Homestead Tax by Yes	Indicate Agricultural Land Tax by Yes	True and Full Valuations: Land Exclusive of Structures and Improvements (Dollars)	Buildings and Other Structures (Dollars)	Machinery Permanently Attached to Real Estate (Dollars)	Total True and Full Value (Dollars)	Assessed Valuations — Rural: Homestead Up to $4,000 20% (Dollars)	Rural: Over $4,000 and Non-Homestead 33⅓% (Dollars)	All Other: Homestead Up to $4,000 25%	All Other: Over $4,000 and Non-Homestead 40%	All Other: Machinery Permanently Attached to Real Estate 33⅓%	Total Assessed Value (Dollars)	Total Assessed Value as Equalized by the Board of Review (Dollars)	Final Equalized Value (Dollars)
			Nagnee Beach (8.4 ac. of Lot Sec. 32-137-29)																				
	Arthur O. & Luella R. Anderson			1					1	Yes	Yes	20			20			5			5		
	"	"		2						"	"	20	522 / 320		542 / 320			143 / 120			143 / 120		
	"	"		3							"	20			20			5			5		
	"	"		4							No	20	85 / 75		105 / 95				42 / 38		42 / 38		
	"	"		5							Yes	20			20			5			5		
	John J. & Marie Armanda			6							No	20	95 / 85		115 / 105				46 / 42		46 / 42		
	Arthur O. & Luella R. Anderson			7							No	20			20				8		8		
	"	"		8							"	20			20				8		8		
	"	"		9							"	20	90 / 80		110 / 100				44 / 40		44 / 40		
	"	"		10							"	20			20				8		8		
	"	"		11							"	20	95 / 75		115 / 95				46 / 38		46 / 38		
	"	"		12							"	20			20				8		8		
	"	"		13							"	20	95 / 70		95 / 90				38 / 36		38 / 36		
	"	"		14							"	20			20				8		8		
	"	"		15							"	20	110 / 100		130 / 120				52 / 48		52 / 48		
	"	"		16							"	20			20				8		8		
	"	"		17							"	20	140 / 100		160 / 120				52 / 48		52 / 48		
	"	"		18							"	20			20				8		8		
	"	"		19							"	20	85 / 75		105 / 95				42 / 38		42 / 38		
	"	"		20							"	20	85 / 75		105 / 95				42 / 38		42 / 38		
													1372		1972			158	456		614		
												400	1295		1695			145	422		567		

Validations by School Districts as Equalized by Department of Taxation: District No. 1 Rate 12.5 Mills; District No. ..... Rate ..... Mills; District No. ..... Rate ..... Mills; District No. ..... Rate ..... Mills; District No. ..... Rate ..... Mills; District No. ..... Rate ..... Mills

	Sold for Taxes	Tax including State Homestead ..... Mills	State Tax on Non-Homestead 20 / 21 Mills	Special Taxes	Total Taxes	Paid	When Paid: Month Day Year	Number of Receipt	March Settlement 1953	June Settlement 1953	Penalty	November Settlement 1953	Penalty	Collections to First Monday in January 1954	Penalty	Delinquent on First Monday in January 1954	Penalty	Total Delinquent Tax and Penalty	Remarks
1		8 5			118	PAID IN FULL	APR 24 1953			118									
2		143			3372	PAID IN FULL	APR 24 1953			3372									
3		5			118	PAID IN FULL	APR 24 1953	3849		118									
4		42	10		1000	PAID IN FULL	APR 24 1953			1000									
5		5			118	PAID IN FULL	APR 24 1953			118									
6		46	10		1094	PAID IN FULL	MAY 29 1953	10221		1094									
7		8	02		190	PAID IN FULL	APR 24 1953			190									
8		8	02		190	PAID IN FULL	APR 24 1953			190									
9		44	10		1048	PAID IN FULL	APR 24 1953			1048									
10		8	02		190	PAID IN FULL	APR 24 1953			190									
11		42	10		1000	PAID IN FULL	APR 24 1953			1000									
12		8	02		190	PAID IN FULL	APR 24 1953			190									
13		38	08		904	PAID IN FULL	APR 24 1953			904									
14		8	02		190	PAID IN FULL	APR 24 1953	3849		190									
15		52	12		1238	PAID IN FULL	APR 24 1953			1238									
16		8	02		190	PAID IN FULL	APR 24 1953			190									
17		52	12		1238	PAID IN FULL	APR 24 1953			1238									
18		8	02		190	PAID IN FULL	APR 24 1953			190									
19		42	10		1000	PAID IN FULL	APR 24 1953			1000									
20		42	10		1000	PAID IN FULL	APR 24 1953			1000									
		H-153 / 461 / 614	144 72	106	14578					14578									

Assessment Roll and Tax List of Real Property in the Town of Pente Lake, Cass County, Minnesota, for Taxes for the Year 1952.

Form SC (52) WILD-RUTE COMPANY, MINNEAPOLIS

In whose name assessed	To whom transferred		Description of property: Subdivision	Sec. or Lot	Town or Block	Reg.	Number of Acres of Land: Acres	100ths	No. School District	Indicate Homestead Yes or No	Indicate Agricultural Yes or No	True and Full Valuations 1951: Land Exclusive of Structures and Improvements (Dollars)	Buildings and Other Structures (Dollars)	Machinery Permanently Attached to Real Estate (Dollars)	Total True and Full Value (Dollars)	Assessed Valuations: Rural: Homestead Up to $4,000 20% (Dollars)	Rural: Over $4,000 and Non-Homestead 33⅓% (Dollars)	All Other: Homestead Up to $4,000 25% (Dollars)	All Other: Over $4,000 and Non-Homestead 40% (Dollars)	Machinery Permanently Attached to Real Estate 33⅓% (Dollars)	Total Assessed Value (Dollars)	Total Assessed Value as Equalized by the Board of Review (Dollars)	Final Equalized Value (Dollars)
Arthur O. & Luella L. Anderson		1	Napanee Beach	21					4	No		20	65 / 60		85 / 80				34 / 32		34 / 32		
"	"	2		22								20	65 / 75		85 / 95				42 / 38		42 / 38		
		3																					
		4																					
		5																					
		6																					
		7																					
		8																					
		9																					
		10																					
		11																					
		12																					
		13																					
		14																					
		15																					
		16																					
		17																					
		18																					
		19																					
		20																					
												40	150 / 135		190 / 175				76 / 70		76 / 70		

Sold for taxes	Valuations by School Districts as equalized by Department of Taxation: District No. ..... Rate ..... Mills		District No. 4 Rate 28.5 Mills		District No. ..... Rate ..... Mills		District No. ..... Rate ..... Mills		Tax including State Homestead ..... Mills	State Tax on Non-Homestead 2.6 Mills	Special Taxes	Total Taxes	Paid	When Paid: Month Day Year	Number of Receipt	March Settlement 1953	June Settlement 1953	Penalty	November Settlement 1953	Penalty	Collections to First Monday in January 1954	Penalty	Delinquent on First Monday in January 1954	Total Delinquent Tax and Penalty	Remarks
	Dollars	Dollars	Dollars	Dollars	Dollars	Dollars	Dollars	Dollars	$ cts.	$ cts.	$ cts.	$ cts.				$ cts.	$ cts.	$ cts.	$ cts.	$ cts.	$ cts.	$ cts.	$ cts.	$ cts.	
1			34						812	08		810	PAID IN FULL	APR 24 1953	3849		810								
2			42						990	10		1000	PAID IN FULL	APR 24 1953			1000								
3																									
4																									
5																									
6																									
7																									
8																									
9																									
10																									
11																									
12																									
13																									
14																									
15																									
16																									
17																									
18																									
19																									
20																									
			76						1792	18		1810					1810								

Assessment Roll and Tax List of Real Property in the Lawn of Ponto Lake, Cass County, Minnesota, for Taxes for the Year 1952.

Form SC (52) WILLIAM-BATES COMPANY, MINNEAPOLIS

In Whose Name Assessed	To Whom Transferred	Subdivision (Description of Property)	Sec. or Lot	Town or Block	Reg.	Number of Acres of Land: Acres	100ths	No. School District	Indicate Homestead Yes or No	Indicate Agricultural Yes or No	True and Full Valuations: Land Exclusive of Structures and Improvements (Dollars)	Buildings and Other Structures (Dollars)	Machinery Permanently Attached to Real Estate (Dollars)	Total True and Full Value (Dollars)	Assessed Valuations: Rural: Homestead Up to $4,000 20% (Dollars)	Rural: Over $4,000 and Non-Homestead 33⅓% (Dollars)	All Other: Homestead Up to $4,000 25% (Dollars)	All Other: Over $4,000 and Non-Homestead 40% (Dollars)	Machinery Permanently Attached to Real Estate 33⅓% (Dollars)	Total Assessed Value (Dollars)	Total Assessed Value as Equalized by the Board of Review (Dollars)	Final Equalized Value (Dollars)
		Plat of East Shore (part of Lot 4 Sec. 10-139-29)																				
Ellen J. Boettcher & Snodgrass	Denver S. Dorothy C. Baldwin		1					Ng	Yes		12			12			3			3		
" "	" " "		2						No		30	95		95				38		38		
												70		70				36		36		
~~Benj. Lyla Oakley~~	" " "		3						No		20			20				8		8		
Charlie + Lillie Brown			4						Yes		16			16			4			4		
" "			5						"		23	385		408			102			102		
												349		372			93			93		
" "			6						"		16			16			4			4		
Charlie H. + Lillie J. Brown			7						"		16			16			4			4		
" "			8						"		16			16			4			4		
" "			9						"		16			16			4			4		
" "			10						"		16			16			4			4		
" "			11						"		16			16			4			4		
Neil Cherry + Lillian Cherry			12						"		16			16			4			4		
" "			13						"		16			16			4			4		
Addie E. + Melvin C. Woodsworth			14						No		21	74		95				38		38		
												69		90				36		36		
" "			15						"		20	570		570				228		228		
												550		520				208		208		
" "			16						"		15			15				6		6		
" "			17						"		15			15				6		6		
Stephan C. Oetting + Rae Oetting			18						"		15			15				6		6		
" "			19						"		20	165		185				74		74		
												150		170				68		68		
			20																			
											325	1169		1494			141	444		585		
												1138		1463			132	374		506		

Valuations by School Districts as Equalized by Department of Taxation

Sold for Taxes	District No. ..... Rate ..... Mills	District No. ..... Rate ..... Mills	District No. ..... Rate ..... Mills	District No. ..... Rate ..... Mills	District No. ..... Rate ..... Mills	District No. ..... Rate ..... Mills	Tax Including State Homestead ..... Mills	State Tax on Non-Homestead 2.24 Mills	Special Taxes	Total Taxes		Paid	When Paid: Month	Day	Year	Number of Receipt	March Settlement 1953	June Settlement 1953	Penalty	November Settlement 1953	Penalty	Collections to First Monday in January 1954	Penalty	Delinquent on First Monday in January 1954	Total Delinquent Tax and Penalty	Remarks
	Dollars	Dollars	Dollars	Dollars	Dollars	Dollars	$ cts.	$ cts.	$ cts.	$ cts.							$ cts.	$ cts.	$ cts.	$ cts.	$ cts.	$ cts.	$ cts.	$ cts.	$ cts.	
1		3					70			70	1	PAID IN FULL	JAN	22	1953		70									
2		38					896	08		904	2	PAID IN FULL	JAN	22	1953	93	904									
3		8					188	02		190	3	PAID IN FULL	JAN	22	1953		190									
4		4					94			94	4	PAID IN FULL	MAY	20	1953			94								
5		102					2404			2404	5	PAID IN FULL	MAY	20	1953			2404								
6		4					94			94	6	PAID IN FULL	MAY	20	1953			94								
7		4					94			94	7	PAID IN FULL	MAY	20	1953	6069		94								
8		4					94			94	8	PAID IN FULL	MAY	20	1953			94								
9		4					94			94	9	PAID IN FULL	MAY	20	1953			94								
10		4					94			94	10	PAID IN FULL	MAY	20	1953			94								
11		4					94			94	11	PAID IN FULL	MAY	20	1953			94								
12		4					94			94	12	PAID IN FULL	MAY	29	1953	10208		188								
13		4					94			94	13	PAID IN FULL	MAY	29	1953											
14		38					896	08		904	14	Balance Paid 1st Half Paid	OCT	20	1953	13856		452		452						
													MAY	29	1953	13856		452		452						
15		228					5376	52		5428	15	Balance Paid 1st Half Paid	SEP	26	1953	10203		2714		2716						
													MAY	29	1953											
16		6					142	02		144	16	PAID IN FULL	MAY	29	1953	13179		72		72						
17		6					142	02		144	17	1st Half Paid Balance Paid	SEP	26	1953			72		72						
													MAY	29	1953											
18		6					142	02		144	18	1st Half Paid Balance Paid	OCT	20	1953	13856		144								
													MAY	29	1953											
19		74					1744	16		1760	19	PAID IN FULL	MAY	29	1953	10207		1760								
20											20															
	H= 141																1164	8464		3310						
	404																									
	545						12846	92		12938																

Assessment Roll and Tax List of Real Property in the Town of Pente Lake, Cass County, Minnesota, for Taxes for the Year 1952.

Form SC (52) WILLIS-DAVIS COMPANY, MINNEAPOLIS

	IN WHOSE NAME ASSESSED	TO WHOM TRANSFERRED	DESCRIPTION OF PROPERTY: SUBDIVISION	Sec. or Lot	Town or Block	Rng.	Number of Acres of Land: Acres	100ths	No. School District	Indicate Homestead Yes or No	Indicate Agricultural Yes or No	TRUE AND FULL VALUATIONS: LAND Exclusive of Structures and Improvements	BUILDINGS and Other Structures	MACHINERY Permanently Attached to Real Estate	TOTAL True and Full Value	ASSESSED VALUATIONS: RURAL: Homestead Up to $4,000 20%	Over $4,000 and Non-Homestead 33⅓%	ALL OTHER: Homestead Up to $4,000 25%	Over $4,000 and Non-Homestead 40%	MACHINERY Permanently Attached to Real Estate 33⅓%	TOTAL ASSESSED VALUE	Total Assessed Value as Equalized by the Board of Review	FINAL EQUALIZED VALUE
												Dollars	Dollars	Dollars	Dollars	Dollars	Dollars	Dollars	Dollars	Dollars	Dollars	Dollars	Dollars
	Martin & Marion A. Woboril		East Shore	20					Ov.	No		15			15				6		6		
	" "		"	21					"			15			15				6		6		
	" "		"	22					"			15			15				6		6		
	" "		"	23					"			20	375 340		395 360				158 144		158 144		
	Ralph & Henry Burnwell		"	24					"			15			15				6		6		
	" "		"	25					"			5			5				2		2		
	John & Bessie Jones		"	26					"			15			15				6		6		
	" "		"	27					"			15			15				6		6		
	" "		"	28					"			15			15				6		6		
	Fred & Marion F. Bartholomew		"	29					"			15			15				6		6		
	" "		"	30					"			15			15				6		6		
	" "		"	31					"			20	495 450		515 470				206 188		206 188		
	" "		"	32					"			15			15				6		6		
	" "		"	33					"			15			15				6		6		
	Fred W. Long		"	34					"			21	174 159		195 180				78 72		78 72		
	"		"	35					"			15			15				6		6		
	Leon O. Smith		"	36					"			20	320 300		340 320				80 80		80 80		
	"		"	37					"			15			15				6		6		
	Ward W. & Elbert P. Boyd		"	38					"			21	174 159		195 180				78 72		78 72		
	" "		"	39					"			15			15				6		6		
												317	1938 1308		2155 1625				702 650		702 650		

	SOLD FOR TAXES	VALUATIONS BY SCHOOL DISTRICTS AS EQUALIZED BY DEPARTMENT OF TAXATION: District No. ..... Rate ..... Mills	District No. ..... Rate ..... Mills	District No. 2 Rate 22.5 Mills	District No. ..... Rate ..... Mills	District No. ..... Rate ..... Mills	District No. ..... Rate ..... Mills	Tax including State Homestead ..... Mills	State Tax on Non-Homestead 26 2.6 Mills	SPECIAL TAXES	TOTAL TAXES	PAID	WHEN PAID: Month Day Year	Number of Receipt	March Settlement 1953	June Settlement 1953	Penalty	November Settlement 1953	Penalty	Collections to First Monday in January 1954	Penalty	Delinquent on First Monday in January 1954	Penalty	Total Delinquent Tax and Penalty	REMARKS
		Dollars	Dollars	Dollars	Dollars	Dollars	Dollars	$ cts.	$ cts.	$ cts.	$ cts.				$ cts.	$ cts.	$ cts.	$ cts.	$ cts.	$ cts.	$ cts.	$ cts.	$ cts.	$ cts.	
1			6					142	02		144	1 PAID IN FULL	MAY 18 1953	5584		4194									
2			6					142	02		144	2 PAID IN FULL	MAY 18 1953												
3			6					142	02		144	3 PAID IN FULL	MAY 18 1953												
4			158					3726	36		3762	4 PAID IN FULL	MAY 18 1953												
5			6					142	02		144	5 PAID IN FULL	MAY 29 1953	4202		144									
6			2					48	-		48	6 PAID IN FULL	MAY 29 1953			48									
7			6					142	02		144	7 PAID IN FULL	MAY 29 1953			144									
8			6					142	02		144	8 PAID IN FULL	MAY 29 1953	7345		144									
9			6					142	02		144	9 PAID IN FULL	MAY 29 1953			144									
10			6					142	02		144	10 PAID IN FULL	MAY 29 1953												
11			6					142	02		144	11 PAID IN FULL	MAY 29 1953	10205		5480									
12			206					4858	46		4904	12 PAID IN FULL	MAY 29 1953												
13			6					142	02		144	13 PAID IN FULL	MAY 29 1953												
14			6					142	02		144	14 PAID IN FULL	MAY 29 1953												
15			78					1840	18		1858	15 PAID IN FULL	MAY 29 1953	10204		1858									
16			6					142	02		144	16 PAID IN FULL	MAY 29 1953			144									
17			96					2264	22		2286	17 PAID IN FULL	MAY 29 1953	10204		2286									
18			6					142	02		144	18 PAID IN FULL	MAY 29 1953			144									
19			78					1840	18		1858	19 PAID IN FULL	MAY 25 1953	3704		1858									
20			6					142	02		144	20 PAID IN FULL	MAY 25 1953	3704		144									
			702					16564	168		16732					16732									

Assessment Roll and Tax List of Real Property in the Town of Ponto Lake, Cass County, Minnesota, for Taxes for the Year 1952.

Form 5C (52) WILLIS-DUTE COMPANY, MINNEAPOLIS

	In whose name assessed	To whom transferred	Description of property: Subdivision	Sec. or Lot	Town or Block	Range	Number of Acres of Land: Acres	100ths	No. School District	Indicate Homestead Tax Yes or No	Indicate Agricultural Tax Yes or No	True and Full Valuations: Land Exclusive of Structures or Improvements (Dollars)	Buildings and Other Structures (Dollars)	Machinery Permanently Attached to Real Estate (Dollars)	Total True and Full Value (Dollars)	Assessed Valuations — Rural: Homestead Up to $1,000 20% (Dollars)	Rural: Over $1,000 and Non-Homestead 33⅓% (Dollars)	All Other: Homestead Up to $4,000 25% (Dollars)	All Other: Over $4,000 and Non-Homestead 40% (Dollars)	Machinery Permanently Attached to Real Estate 33⅓% (Dollars)	Total Assessed Value (Dollars)	Total Assessed Value as Equalized by the Board of Review (Dollars)	Final Equalized Value (Dollars)
			East Shore																				
1	Charles C. + Jennie B. Donoghue		Lot 40 less tract to Boyd						No	No		20	495 450		515 470				206 188		206 188		
2	Ward J. + Ellen T. Boyd		Triangular piece 214 ft on dock 75 ft to E. on line to place of beg. 2.40							No					5				2		2		
3																							
4																							
5																							
6	~~Mae I. Lund~~	Ruth Lyon Lund		41						No		20	265 240		285 260				114 104		114 104		
7	E. L. + Evangeline S. Maynard			42						"		20	265 240		285 260				114 104		114 104		
8				43						"		20	130 100		130 100				52 48		52 48		
9	Fred H. + Marion F. Bartholomew		Outlot A							"		5			5				2		2		
10																							
11																							
12																							
13																							
14																							
15																							
16																							
17																							
18																							
19																							
20												90	1035 1030		1125 1140				490 448		490 448		

Validations by School Districts as Equalized by Department of Taxation: District No. ..... Rate ..... Mills; District No. 2 Rate 75 Mills; District No. ..... Rate ..... Mills; District No. ..... Rate ..... Mills; District No. ..... Rate ..... Mills; District No. ..... Rate ..... Mills

	Sold for Taxes	Tax including State Homestead ..... Mills ($ cts.)	State Tax on Non-Homestead 4.6 Mills ($ cts.)	Special Taxes ($ cts.)	Total Taxes ($ cts.)	Paid	When Paid (Month Day Year)	Number of Receipt	March Settlement 1953	June Settlement 1953	Penalty	November Settlement 1953	Penalty	Collections to First Monday in January 1954	Penalty	Delinquent on First Monday in January 1954	Total Delinquent Tax and Penalty	Remarks
1		48 58	46		49 04	2nd Half Paid 1st Half Paid	SEP 26 1953 APR 20 1953	13190 5281		24 52		24 52						
2	SOLD FOR TAXES	48	-		48	PAID IN FULL	MAY 29 1953	10206		48								
3																		
4																		
5																		
6	SOLD FOR TAXES	26 88	26		27 14	PAID IN FULL	MAY 29 1953	15512		27 14								
7		26 88	26		27 14	2nd Half Paid 1st Half Paid	OCT 31 1953 MAY 29 1953	10310		13 57		13 57						
8		12 26	12		12 38	2nd Half Paid 1st Half Paid	OCT 31 1953 MAY 29 1953	15801		6 19		6 19						
9		48	-		48	PAID IN FULL	MAY 29 1953	10205		48								
10																		
11																		
12																		
13																		
14																		
15																		
16																		
17																		
18																		
19																		
20																		
		490	110		116 66					72 38		44 28						

Assessment Roll and Tax List of Real Property in the Lowne of Ponto Lake, Cass County, Minnesota, for Taxes for the Year 1952.

Form SC (52) MILLS-BATE COMPANY, MINNEAPOLIS

	IN WHOSE NAME ASSESSED	TO WHOM TRANSFERRED	DESCRIPTION OF PROPERTY: SUBDIVISION	Sec. or Lot	Town or Block	Rng.	Number of Acres of Land: Acres	100ths	No. School District	Indicate Homestead Yes or No	Indicate Agricultural Yes or No	TRUE AND FULL VALUATIONS: LAND Exclusive of Structures and Improvements	BUILDINGS and Other Structures	MACHINERY Permanently Attached to Real Estate	TOTAL True and Full Value	ASSESSED VALUATIONS: RURAL: Homestead Up to $4,000 20%	Over $4,000 and Non-Homestead 33⅓%	ALL OTHER: Homestead Up to $4,000 25%	Over $4,000 and Non-Homestead 40%	MACHINERY Permanently Attached to Real Estate 33⅓%	TOTAL ASSESSED VALUE	Total Assessed Value as Equalized by the Board of Review	FINAL EQUALIZED VALUE
												Dollars	Dollars	Dollars	Dollars	Dollars	Dollars	Dollars	Dollars	Dollars	Dollars	Dollars	Dollars
1	W. F. & Maryann Henseling		(Part of Lot 3 Sec 34-137-29) Adatime Beach	1					11	Yes	No	20	480 / 480	148 / 148	648 / 648			129 / 129	40 / 40		129 / 129	161 / 161		
2	~~Harry Spaulding~~	Jerome T. R. Hildred		2						No	No	15	90 / 90	Cabin	90 / 90				6		6	6		
3	Frank H. & Frieda E. Bell			3						"	"	15			15				6		6	6	
4	"	"		4						"	"	20	120		120				48		48	48	
5	Albert R. & Helen L. Anderson			5						"	"	20	120		120				48		48	48	
6	M. & Lydia H. Kalstad			6						"	"	20	90		110				44		44	44	
7	"	"		7						"	"	20	175 / 160		195 / 180				78		78	72	
8	"	"		8						"	"	15			15				6		6	6	
9	"	"		9						"	"	15			15				6		6	6	
10	Glenn J. & Irene E. Hines			10						"	"	20	65		85 / 80				32		32	32	
11	"	"		11						"	"	20	50		70				28		28	28	
12	"	"		12						"	"	20	50 / 45		70 / 65				26		26	26	
13	"	"		13						"	"	20	100		120 / 100				48		48	48	
14	"	"		14						Yes	"	20	172		192 / 172			52 / 48			52 / 48	48	
15	"	"		15						No	"	20	65 / 60		85 / 80				32		32	32	
16	"	"		16						"	"	20	85 / 75		105 / 95				38		38	38	
17	"	"		17						Yes	"	16			16			4			4	4	
18	"	"		18						"	"	16			16			4			4	4	
19																							
20																							
												3321	1584 / 1541		1914 / 2073			18 / 197	476 / 514		657 / 711		

VALUATIONS BY SCHOOL DISTRICTS AS EQUALIZED BY DEPARTMENT OF TAXATION

	District No. ..... Rate ..... Mills	District No. ..... Rate ..... Mills	District No. 11 Rate 2.3 Mills	District No. ..... Rate ..... Mills	District No. ..... Rate ..... Mills	District No. ..... Rate ..... Mills	Tax including State Homestead 2.4 Mills	State Tax on Non-Homestead 2.4 Mills	SPECIAL TAXES	TOTAL TAXES	PAID	WHEN PAID (Month Day Year)	Number of Receipt	March Settlement 1953	June Settlement 1953	Penalty	November Settlement 1953	Penalty	Collections to First Monday in January 1954	Penalty	Delinquent on First Monday in January 1954	Penalty	Total Delinquent Tax and Penalty	REMARKS
	Dollars	Dollars	Dollars	Dollars	Dollars	Dollars	$ cts.	$ cts.	$ cts.	$ cts.				$ cts.	$ cts.	$ cts.	$ cts.	$ cts.	$ cts.	$ cts.	$ cts.	$ cts.	$ cts.	
1			197 / 40				41	74	10		41 84	2nd Half Paid AUG 4 1953 / 1st Half Paid MAY 29 1953	7255 / 7256		20 92		20 92							
2			6				1	42	02		1 44	PAID IN FULL FEB 3 1953	4257	1 44										
3			6				1	42	02		1 44	PAID IN FULL MAY 29 1953	7889		1 44									
4			52				12	26	12		12 38	PAID IN FULL MAY 29 1953			12 38									
5			52				12	26	12		12 38	PAID IN FULL MAY 29 1953	9776		12 38									
6			48				11	32	10		11 42	PAID IN FULL MAY 29 1953												
7			78				18	40	18		18 58	PAID IN FULL MAY 29 1953	956		32 38									
8			6				1	42	02		1 44	PAID IN FULL MAY 29 1953												
9			6				1	42	02		1 44	PAID IN FULL MAY 29 1953												
10			34				8	02	08		8 10	Balance Paid SEP 30 1953 / 1st Half Paid MAY 29 1953												
11			30				7	08	06		7 14	Balance Paid SEP 30 1953 / 1st Half Paid MAY 29 1953												
12			28				6	60	06		6 66	Balance Paid SEP 30 1953 / 1st Half Paid MAY 29 1953												
13			52				12	26			12 26	Balance Paid SEP 30 1953 / 1st Half Paid MAY 29 1953	3530		33 26		33 26							
14			52				12	26	12		12 38	Balance Paid SEP 30 1953 / 1st Half Paid MAY 29 1953	7800											
15			34				8	02	08		8 10	Balance Paid SEP 30 1953 / 1st Half Paid MAY 29 1953												
16			42				9	90	10		10 00	Balance Paid SEP 30 1953 / 1st Half Paid MAY 29 1953												
17			4					94			94	Balance Paid SEP 30 1953 / 1st Half Paid MAY 29 1953												
18			4					94			94	Balance Paid SEP 30 1953 / 1st Half Paid MAY 29 1953												
19																								
20																								
			H 197 / 514 / 711				167	68	120		168 88			144	113 26		54 92							

Kinne Camp Branch | Ponto Point | Squaw Beach | Ruth Lane | Ada Pine Beach | Snodgrass 1st Addition | Snodgrass 2nd Addition | Sheets Lake Ada Park | Wood | Ponto North Side

Assessment Roll and Tax List of Real Property in the Town of Ponto Lake, Cass County, Minnesota, for Taxes for the Year 1952.

Form SC (52) WILLIAMSON COMPANY, MINNEAPOLIS

	In Whose Name Assessed	To Whom Transferred	Description of Property: Subdivision (Ada Pine Beach)	Sec. or Lot	Town or Block	Rng.	Number of Acres of Land: Acres	100ths	No. School District	Individual Homestead Tax or No	Individual Agricultural Tax or No	True and Full Valuations: Land Exclusive of Structures and Improvements (Dollars)	Buildings and Other Structures (Dollars)	Machinery Permanently Attached to Real Estate (Dollars)	Total True and Full Value (Dollars)	Assessed Valuations — Rural: Homestead Up to $1,000 20% (Dollars)	Rural: Over $1,000 and Non-Homestead 33⅓% (Dollars)	All Other: Homestead Up to $4,000 25% (Dollars)	All Other: Over $4,000 and Non-Homestead 40% (Dollars)	Machinery Permanently Attached to Real Estate 33⅓% (Dollars)	Total Assessed Value (Dollars)	Total Assessed Value as Equalized by the Board of Review (Dollars)	Final Equalized Value (Dollars)
1	Fred J. & Lena Douglas			19						Yes	Yes	20	132 120		152 140			38 35			38 35		
2	" "			20						"		16			16			4			4		
3	" "			21						"		20	122 120		142 140			38 35			38 35		
4	Hollis Johnson			22						Not		15			15				6		6		
5	Hollis & Loretta A. Johnson			23						"		20	130 120		150 140				60 56		60 56		
6	Earnest J. & Inez Kearnes Wilke			24						"		15			15				6		6		
7	" " "			25						"		20	155 140		175 160				70 64		70 64		
8	Arthur L. & Bernadette D. Olson			26						Yes		20	220 200		220 200			55 50			55 50		
9	" " "			27						"		20	84 80		84 80			21 20			21 20		
10	" " "			28						"		16			16			4			4		
11																							
12																							
13																							
14																							
15																							
16																							
17																							
18																							
19																							
20												182	710		892			160 142	142 122		302 280		

	Valuations by School Districts as Equalized by Department of Taxation: District No. ..... Rate ..... Mills	District No. ..... Rate ..... Mills	District No. 2 Rate 22 Mills	District No. ..... Rate ..... Mills	District No. ..... Rate ..... Mills	District No. ..... Rate ..... Mills	Tax including State Homestead ..... Mills	State Tax on Non-Homestead 2.6 Mills	Special Taxes	Total Taxes	Paid	When Paid	Number of Receipt	March Settlement 1953	June Settlement 1953	Penalty	November Settlement 1953	Penalty	Collections to First Monday in January 1954	Penalty	Delinquent on First Monday in January 1954	Penalty	Total Delinquent Tax and Penalty	Remarks
	Dollars	Dollars	Dollars	Dollars	Dollars	Dollars	$ cts.	$ cts.	$ cts.	$ cts.		Month Day Year		$ cts.	$ cts.	$ cts.	$ cts.	$ cts.	$ cts.	$ cts.	$ cts.	$ cts.	
1			38				896			896	1 PAID IN FULL	MAY 29 1953	9890		1886								
2			4				94			94	2 PAID IN FULL	MAY 29 1953											
3			38				896			896	3 PAID IN FULL	MAY 29 1953											
4			6				142	02		144	4 PAID IN FULL	MAY 29 1953	9892		144								
5			60				1414	14		1428	5 PAID IN FULL	MAY 29 1953			1428								
6 SOLD FOR TAXES			6				142	02		144	6 PAID IN FULL	JUL 3 1953	1148				1448	54					
7 SOLD FOR TAXES			70				1650	16		1666	7 PAID IN FULL	JUL 3 1953					1666						
8			55				1296			1296	8 PAID IN FULL	JAN 21 1953		1296									
9			21				496			496	9 PAID IN FULL	JAN 21 1953	786	496									
10			4				94			94	10 PAID IN FULL	JAN 21 1953		94									
11											11												
12											12												
13											13												
14											14												
15											15												
16											16												
17											17												
18											18												
19											19												
20											20												
			160 142 302				7120	34		7154				1886	3458		1810						

Assessment Roll and Tax List of Real Property in the Town of Pente Lake, Cass County, Minnesota, for Taxes for the Year 1952.

Form SC (53) [illegible]

	In Whose Name Assessed	To Whom Transferred	Description of Property: Subdivision	Sec. or Lot	Town or Block	Rng.	Number of Acres of Land: Acres	100ths	No. School District	Indicate Homestead Yes or No	Indicate Agricultural Yes or No	True and Full Valuations (1951): Land Exclusive of Structures and Improvements	Buildings and Other Structures	Machinery Permanently Attached to Real Estate	Total True and Full Value	Assessed Valuations: Rural: Homestead Up to $4,000 20%	Rural: Over $4,000 and Non-Homestead 33⅓%	All Other: Homestead Up to $4,000 25%	All Other: Over $4,000 and Non-Homestead 40%	Machinery Permanently Attached to Real Estate 33⅓%	Total Assessed Value	Total Assessed Value as Equalized by the Board of Review	Final Equalized Value	Remarks
												Dollars	Dollars	Dollars	Dollars	Dollars	Dollars	Dollars	Dollars	Dollars	Dollars		Dollars	
1	Rose A. Konig		Pente North Shore (Lot 4 Sec. 3-139-27)	1						Yes	Yes	35	333 301		368 336			92 84			92 84			
2	C.E. & Wm. & Gertrude E. Sachse			2							No	35	190 450		225 485				212 194		212 792			
3	Omaha Folarting Club			3							"	35	250 225		285 260				114 104		114 104			
4	Wallace K. & Rosie M. Groves			4							Yes	35	220 201		255 236			59 54			59 54			
5				5							"	35	220 201		255 236			64 59			64 59			
	Lulu D. Matthews																							
6	Chas. A. & Jimmie D. Musselman			6							No	35	215 195		250 230				100 92		100 92			
7	Gertrude E. Battzley			7							Yes	35	257 325		292 360			88 90			88 90			
8	Thomas K. & Ada Hauck Hunter			8							No	35	205 275		240 310				136 124		136 124			
9	Otis F. & M. Fern Sawyer			9							No	35			35				14		14			
10				10							"	35	180 165		215 200				86 80		86 80			
	Jack & Mabel K. Matthews																							
11	Frank E. & Emma M. Seeley			11							Yes	36	220 200		256 236			64 59			64 59			
12	Eva L. Hutchinson & Virginia Emmott			12							No	35			35				14		14			
13																								
14																								
15																								
16																								
17																								
18																								
19																								
20												4.1	2238 2538		3218 2959			382 357	676 622		1058 979			4.78

Valuations by School Districts as Equalized by Department of Taxation

Sold for Taxes	District No. Rate Mills	District No. Rate Mills	District No. Rate Mills	District No. Rate Mills	District No. Rate Mills	Tax including State Homestead Mills $ cts.	State Tax on Non-Homestead 26 Mills $ cts.	Special Taxes $ cts.	Total Taxes $ cts.		Paid	When Paid Month	Day	Year	Number of Receipt	March Settlement 1953 $ cts.	June Settlement 1953 $ cts.	Penalty $ cts.	November Settlement 1953 $ cts.	Penalty $ cts.	Collections to First Monday in January 1954 $ cts.	Penalty $ cts.	Delinquent on First Monday in January 1954 $ cts.	Total Delinquent Tax and Penalty $ cts.	Remarks
	0																								
	20 Rate 21.5 Mills																								
1	21 92					1986			1986	1	PAID IN FULL	MAR	25	1953	3702		1986								
2	212					4574	48		4622	2	PAID IN FULL	MAY	29	1953	9893		4622								
3	114					2460	26		2486	3	PAID IN FULL	MAY	29	1953	9895		2486								
4	21 64					1380			1380	4	PAID IN FULL	JAN	26	1953	132	1380									
5	21 64					1380			1380	5	PAID IN FULL	SEP	14	1953	1027				1380	35					
6	100					2158	22		2180	6	PAID IN FULL	MAY	29	1953	1024		2180								
7	21 98					2114			2114	7	PAID IN FULL	MAY	29	1953	9899		2114								
8	136	abate #5137				2834	30		2864	8	Balance Paid / Not Paid	AUG / MAY	29 / 29	1953 / 1953	2035 / 9766		1428		1004						4.78 abate for Paid Under Protest
9	14					302	04		306	9	PAID IN FULL	MAY	29	1953	9892		306								
10	86					1856	20		1876	10	PAID IN FULL	MAY	29	1953	9897		1876								
11	21 64					1380			1380	11	PAID IN FULL	MAY	29	1953	9898		1380								
12	14					302	04		306	12	PAID IN FULL	MAY	29	1953	9910		306								
13										13															
14										14															
15										15															
16										16															
17										17															
18										18															
19										19															
20										20															
	H. 382 676 1058					22826	154		22980							1380	18738		2384						4.78

Assessment Roll and Tax List of Real Property in the Towns of Ponto Lake,

Cass County, Minnesota, for Taxes for the Year 1952.

Name whose name assessed	To whom transferred		Description of property: Subdivision	Sec. or Lot	Town or Block	Reg.	Number of Acres of Land: Acres	100ths	No. School District	Indicate Homestead by Yes or No	Indicate Agricultural by Yes or No	True and Full Valuations: Land Exclusive of Structures and Improvements (Dollars)	Buildings and Other Structures (Dollars)	Machinery Permanently Attached to Real Estate (Dollars)	Total True and Full Value (Dollars)	Assessed Valuations: Rural: Homestead Up to $4,000 20% (Dollars)	Rural: Over $4,000 and Non-Homestead 33⅓% (Dollars)	All Other: Homestead Up to $4,000 25% (Dollars)	All Other: Over $4,000 and Non-Homestead 40% (Dollars)	Machinery Permanently Attached to Real Estate 33⅓% (Dollars)	Total Assessed Value (Dollars)	Total Assessed Value Equalized by the Board of Review (Dollars)	Final Equalized Value (Dollars)
			Snodgrass 1st Addn to East Shore																				
Oder + Vivian Robs		1		1						Yes	No	50	1100 440		1490 490				146 180		146 180		
Glen J + Rosetta E Snodgrass		2		2			Road																
Ben + Lyla Analey		3		3						No		50	275 250		325 300				122 120		122 120		
Robert + Dorothy Osborne		4		4						"		70	385 350		455 420				168 168		168 168		
		5																					
		6																					
		7																					
		8																					
		9																					
		10																					
		11																					
		12																					
		13																					
		14																					
		15																					
		16																					
		17																					
		18																					
		19																					
		20										170	1100 1000		1270 1170				508 468		508 468		

Valuations by School Districts as Equalized by Department of Taxation: District No. 9 Rate 21.3 Mills	District No. ..... Rate ..... Mills	District No. ..... Rate ..... Mills	District No. ..... Rate ..... Mills	District No. ..... Rate ..... Mills	District No. ..... Rate ..... Mills	Tax Including State Homestead ..... Mills	State Tax on Non-Homestead 2.96 Mills	Special Taxes	Total Taxes	Paid	When Paid: Month Day Year	Number of Receipt	March Settlement 1953	June Settlement 1953	Penalty	November Settlement 1953	Penalty	Collections to First Monday in January 1954	Penalty	Delinquent on First Monday in January 1954	Penalty	Total Delinquent Tax and Penalty	Remarks
Dollars	Dollars	Dollars	Dollars	Dollars	Dollars	$ cts.	$ cts.	$ cts.	$ cts.				$ cts.	$ cts.	$ cts.	$ cts.	$ cts.	$ cts.	$ cts.	$ cts.	$ cts.	
196						42 30	44		42 74	PAID IN FULL	MAY 29 1953	9772		42 74								
130						28 06	30		28 36	PAID IN FULL	MAY 29 1953	9705		28 36								
182						39 28	42		39 70	PAID IN FULL	AUG 28 1953	10877				39 70	99					
508						10964	116		11080					7110		3970						

Assessment Roll and Tax List of Real Property in the Town of Posto Lake, Cass County, Minnesota, for Taxes for the Year 1952.

Form SC (52) ALLEN-DAYE CORPORATION, MINNEAPOLIS

In Whose Name Assessed	To Whom Transferred	Description of Property: Subdivision	Sec. or Lot	Town or Block	Rng.	Number of Acres of Land: Acres	100ths	No. School District	Indicate Homestead Yes or No	Indicate Adjusted Yes or No	True and Full Valuations: Land Exclusive of Structures Improvements	Buildings and Other Structures	Machinery Permanently Attached to Real Estate	Total True and Full Value	Assessed Valuations: Rural: Homestead Up to $4,000 20%	Rural: Over $4,000 and Non-Homestead 33⅓%	All Other: Homestead Up to $4,000 25%	All Other: Over $4,000 and Non-Homestead 40%	Machinery Permanently Attached to Real Estate 33⅓%	Total Assessed Value	Total Assessed Value Equalized by the Board of Review	Final Equalized Value
											Dollars	Dollars	Dollars	Dollars	Dollars	Dollars	Dollars	Dollars	Dollars	Dollars	Dollars	Dollars
		Snodgrass 2nd Add'n to East Shore (part of Lots 2 & 3 Sec 10-139-29)																				
Glen J. + Rosetta E. Snodgrass			1					Cly	Yes		16			16			4			4		
"	"		2	6 Rm 90'					"		20			20			5			5		
Floyd H. + Joe E. Rankin		MN 90' of Lot 2 and	3						No		20			20				8		8		
Harry D. Burke			4						No		75	440		515			206			206		
Glen J. + Rosetta E. Snodgrass			5						Yes		20			20			5			5		
"	"		6						"		20			20			5			5		
"	"		7						"		20			20			5			5		
"	"		8						"		20			20			5			5		
"	"		9						"		20			20			5			5		
"	"		10						"		20			20			5			5		
"	"		11						"		20			20			5			5		
"	"		12	Reserve Lot	a (6.64 ac)				Road													
			13																			
			14																			
			15																			
			16																			
			17																			
			18																			
			19																			
			20								271	440		711			44	214 198		258 240		

Valuations by School Districts as Equalized by Department of Taxation: a — District No. 2 Rate 21.16 Mills; District No. ..... Rate ..... Mills; District No. ..... Rate ..... Mills; District No. ..... Rate ..... Mills; District No. ..... Rate ..... Mills; District No. ..... Rate ..... Mills

Sold for Taxes	Tax including State Homestead ..... Mills	State Tax on Non-Homestead 22.6 Mills	Special Taxes	Total Taxes		Paid	When Paid: Month Day Year	Number of Receipt	March Settlement 1953	June Settlement 1953	Penalty	November Settlement 1953	Penalty	Collections to First Monday in January 1954	Penalty	Delinquent on First Monday in January 1954	Total Delinquent Tax and Penalty	Remarks
	$ cts.	$ cts.	$ cts.	$ cts.					$ cts.	$ cts.	$ cts.	$ cts.	$ cts.	$ cts.	$ cts.	$ cts.	$ cts.	
H 4	86			86	1	1st Half Paid	MAY 29 1953	9841		43						43	47	
H 5	108			108	2	1st Half Paid	MAY 29 1953			54						54	59	
8	172	02		174	3											174	191	
206	4446	46		4492	4	PAID IN FULL	MAY 7 1953	5444		4492								
H 5	108			108	5	1st Half Paid	MAY 29 1953									54	59	
H 5	108			108	6	1st Half Paid	MAY 29 1953									54	59	
H 5	108			108	7	1st Half Paid	MAY 29 1953									54	59	
H 5	108			108	8	1st Half Paid	MAY 29 1953	9841		378						54	59	
H 5	108			108	9	1st Half Paid	MAY 29 1953									54	59	
H 5	108			108	10	1st Half Paid	MAY 29 1953									54	59	
H 5	108			108	11	1st Half Paid	MAY 29 1953									54	59	
					12													
					13													
					14													
					15													
					16													
					17													
					18													
					19													
					20													
H 44 214 258	5568	48		5616						4967						649		

Assessment Roll and Tax List of Real Property in the Town of Ponto Lake, Cass County, Minnesota, for Taxes for the Year 1952.

Form SC (32) WILLIS-DAVIS COMPANY, MINNEAPOLIS

	In Whose Name Assessed	To Whom Transferred	Description of Property: Subdivision	Sec. or Lot	Town or Block	Reg.	Number of Acres of Land: Acres	100ths	No. School District	Indicate Land Subject to Tax or No	Indicate Improvements Subject to Tax or No	True and Full Valuations: Land Exclusive of Structures or Improvements	Buildings and Other Structures	Machinery Permanently Attached to Real Estate	Total True and Full Value	Assessed Valuations: Rural: Homestead Up to $4,000 20%	Rural: Over $4,000 and Non-Homestead 33⅓%	All Other: Homestead Up to $4,000 25%	All Other: Over $4,000 and Non-Homestead 40%	Machinery Permanently Attached to Real Estate 33⅓%	Total Assessed Value	Total Assessed Values Equalized by the Board of Review	Final Equalized Value
			Lesher's Lake Ada Park Part of Sec. (28/37-29)									Dollars	Dollars	Dollars	Dollars	Dollars	Dollars	Dollars	Dollars	Dollars	Dollars	Dollars	Dollars
1	Herman Miller			1						No	Yes	35	153		188			47			47		
2	"			2							"	32			32			8			8		
3	Clarence R. Lesher			3							"	40			40			10			10		
4	Chas. L. & Ida L. Emmert			4							No	30	60		90				36		36		
5	Clarence R. Lesher			5							"	30	75		105				42		42		
6	Edwin J. & Eudora Olson			6							"	30	75		105				42		42		
7	H. W. & Lillian M. Anderson			7							"	35	60		95				38		38		
8	Clarence R. Lesher		Reserve Lot	a							"	60			60				24		24		
9																							
10																							
11																							
12																							
13																							
14																							
15																							
16																							
17																							
18																							
19																							
20												290	423		713			65	184		249		

Validations by Schools Districts as Equalized by Department of Taxation: 1 District No. 2 Rate 22 Mills; 2 District No. ..... Rate ..... Mills; 3 District No. ..... Rate ..... Mills; 4 District No. ..... Rate ..... Mills; 5 District No. ..... Rate ..... Mills; 6 District No. ..... Rate ..... Mills

	Sold for Taxes	Tax Including State Homestead ....Mills	State Tax on Non-Homestead 2.26 Mills	Special Taxes	Total Taxes	Paid	When Paid: Month Day Year	Number of Receipt	March Settlement 1953	June Settlement 1953	Penalty	November Settlement 1953	Penalty	Collections to First Monday in January 1954	Penalty	Delinquent on First Monday in January 1954	Total Delinquent Tax and Penalty	Remarks
		$ cts.	$ cts.	$ cts.	$ cts.				$ cts.	$ cts.	$ cts.	$ cts.	$ cts.	$ cts.	$ cts.	$ cts.	$ cts.	
1	51	1202			1202	1 PAID IN FULL	MAY 19 1953	9776		1202								94 overpd.
2	8	188			188	2 PAID IN FULL	MAY 19 1953			188								
3	10	236			236	3 PAID IN FULL	MAY 29 1953	9773		236								
4	38	846	08		904	4 PAID IN FULL	MAY 29 1953	10322		904								
5	46	1084	10		1094	5 PAID IN FULL	MAY 29 1953	9773		1094								
6	46	1084	10		1094	6										1740		Ord NR# 25830 1-13-53
7	40	944	10		954	7										954		1047
8	24	566	06		572	8 PAID IN FULL	MAY 29 1953	9773		572								
9						9												
10						10												
11						11												
12						12												
13						13												
14						14												
15						15												
16						16												
17						17												
18						18												
19						19												
20	67 / 196 / 263	6200	44		6244					4205						2041		96 overpaid

Assessment Roll and Tax List of Real Property in the Town of Pente Lake, Cass County, Minnesota, for Taxes for the Year 1952.

Form SC (33) WILLIS-DAVIS COMPANY, MINNEAPOLIS

	IN WHOSE NAME ASSESSED	TO WHOM TRANSFERRED	DESCRIPTION OF PROPERTY: SUBDIVISION (Shady Wood Shores (part of Note #15 Sec. 14-139-29))	Sec. or Lot	Town or Block	Reg.	Number of Acres of Land: Acres	100ths	No. School District	Indicate Homestead Tax w No	Indicate Agricultural Tax w No	TRUE AND FULL VALUATIONS: LAND Exclusive of Structures and Improvements	BUILDINGS and Other Structures	MACHINERY Permanently Attached to Real Estate	TOTAL True and Full Value	ASSESSED VALUATIONS: RURAL: Homestead Up to $4,000 20%	RURAL: Over $4,000 and Non-Homestead 33⅓%	ALL OTHER: Homestead Up to $4,000 25%	ALL OTHER: Over $4,000 and Non-Homestead 40%	MACHINERY Permanently Attached to Real Estate 33⅓%	TOTAL ASSESSED VALUE	Total Assessed Value as Equalized by the Board of Review	FINAL EQUALIZED VALUE
												Dollars	Dollars	Dollars	Dollars	Dollars	Dollars	Dollars	Dollars	Dollars	Dollars	Dollars	Dollars
1	Otto B. Griffin		1							No	Yes	8			8			2			2		
2	"		2								"	8			8			2			2		
3	"		3								"	8			8			2			2		
4	"		4								"	8			8			2			2		
5	"		5								"	8			8			2			2		
6	"		6								"	8			8			2			2		
7	"		7								"	8			8			2			2		
8	"		8								"	8			8			2			2		
9	"		9								"	8			8			2			2		
10	"		10								"	8			8			2			2		
11	"		11								"	8			8			2			2		
12	"		12								"	8			8			2			2		
13	"		13								"	8			8			2			2		
14	"		14								"	8			8			2			2		
15	"		15								"	8			8			2			2		
16	"		16								"	8			8			2			2		
17	"		17								"	8			8			2			2		
18	"		18								"	8			8			2			2		
19	"		19								"	8			8			2			2		
20	"		20								"	8			8			2			2		
												160			160			40			40		

	SOLD FOR TAXES	VALUATIONS BY SCHOOL DISTRICTS AS EQUALIZED BY DEPARTMENT OF TAXATION: District No. 4 Rate 19.5 Mills	District No. ..... Rate ..... Mills	District No. ..... Rate ..... Mills	District No. ..... Rate ..... Mills	District No. ..... Rate ..... Mills	District No. ..... Rate ..... Mills	Tax including State Homestead ..... Mills	State Tax on Non-Homestead ..... Mills	SPECIAL TAXES	TOTAL TAXES		PAID	WHEN PAID: Month Day Year	Number of Receipt	March Settlement 1953	June Settlement 1953	Penalty	November Settlement 1953	Penalty	Collections to First Monday in January 1954	Penalty	Delinquent on First Monday in January 1954	Total Delinquent Tax and Penalty	REMARKS
		Dollars	Dollars	Dollars	Dollars	Dollars	Dollars	$ cts.	$ cts.	$ cts.	$ cts.						$ cts.	$ cts.	$ cts.	$ cts.	$ cts.	$ cts.	$ cts.	$ cts.	
1		2						44			44	1	2nd Half Paid 1st Half Paid	OCT 7 1953 MAY 29 1953											
2		2						44			44	2	2nd Half Paid 1st Half Paid	OCT 7 1953 MAY 29 1953											
3		2						44			44	3	2nd Half Paid 1st Half Paid	OCT 7 1953 MAY 29 1953											
4		2						44			44	4	2nd Half Paid 1st Half Paid	OCT 7 1953 MAY 29 1953											
5		2						44			44	5	2nd Half Paid 1st Half Paid	OCT 7 1953 MAY 29 1953											
6		2						44			44	6	2nd Half Paid 1st Half Paid	OCT 7 1953 MAY 29 1953											
7		2						44			44	7	2nd Half Paid 1st Half Paid	OCT 7 1953 MAY 29 1953											
8		2						44			44	8	2nd Half Paid 1st Half Paid	OCT 7 1953 MAY 29 1953											
9		2						44			44	9	2nd Half Paid 1st Half Paid	OCT 7 1953 MAY 29 1953	13348										
10		2						44			44	10	2nd Half Paid 1st Half Paid	OCT 7 1953 MAY 29 1953	9939		44		44						
11		2						44			44	11	2nd Half Paid 1st Half Paid	OCT 7 1953 MAY 29 1953											
12		2						44			44	12	2nd Half Paid 1st Half Paid	OCT 7 1953 MAY 29 1953											
13		2						44			44	13	2nd Half Paid 1st Half Paid	OCT 7 1953 MAY 29 1953											
14		2						44			44	14	2nd Half Paid 1st Half Paid	OCT 7 1953 MAY 29 1953											
15		2						44			44	15	2nd Half Paid 1st Half Paid	OCT 7 1953 MAY 29 1953											
16		2						44			44	16	2nd Half Paid 1st Half Paid	OCT 7 1953 MAY 29 1953											
17		2						44			44	17	2nd Half Paid 1st Half Paid	OCT 7 1953 MAY 29 1953											
18		2						44			44	18	2nd Half Paid 1st Half Paid	OCT 7 1953 MAY 29 1953											
19		2						44			44	19	2nd Half Paid 1st Half Paid	OCT 7 1953 MAY 29 1953											
20		2						44			44	20	2nd Half Paid 1st Half Paid	OCT 7 1953 MAY 29 1953											
		7.40						880			8.80						440		440						

Assessment Roll and Tax List of Real Property in the Town of Pente Lake, Cass County, Minnesota, for Taxes for the Year 1952.

Form SC (52) BILLIE-RUTH BINDERY, MINNEAPOLIS

	In whose name assessed	To whom transferred	Description of property: Subdivision	Sec. or Lot	Town or Block	Reg.	Number of acres of land: Acres	100ths	No. School District	Indicate Homestead Yes or No	Indicate Agricultural Yes or No	True and full valuations: Land Exclusive of Structures and Improvements	Buildings and Other Structures	Machinery Permanently Attached to Real Estate	Total True and Full Value	Assessed valuations: Rural: Homestead Up to $4,000 20%	Rural: Over $4,000 and Non-Homestead 33⅓%	All other: Homestead Up to $4,000 25%	All other: Over $4,000 and Non-Homestead 40%	Machinery Permanently Attached to Real Estate 33⅓%	Total Assessed Value	Total Assessed Value as Equalized by the Board of Review	Final Equalized Value
												Dollars	Dollars	Dollars	Dollars	Dollars	Dollars	Dollars	Dollars	Dollars	Dollars	Dollars	Dollars
	Otto B. Griffin		Shady Wood Shores	21						Yes	Yes	8			8			2			2		
1	"		"	22						"		8			8			2			2		
2	"		"	23						"		8			8			2			2		
3	"		"	24						"		8			8			2			2		
4	"		"	25						No		10			10				4		4		
5	"		"	26						"		10			10				4		4		
6	Harvey H. & Nora Schulze		"	27						"		20	100 90		120 110				48 44		48 44		
7	" " "		"	28						"		10			10				4		4		
8	" " "		"	29						No		10			10				4		4		
9	" " "		"	30						Yes		8			8			2			2		
10	Otto B. Griffin		"	31						"		8			8			2			2		
11	"		"	32						"		8			8			2			2		
12	"		"	33						"		8			8			2			2		
13	"		"	34						"		8			8			2			2		
14	"		"	35						"		8			8			2			2		
15	"		"	36						"		8			8			2			2		
16	"		"	37						"		8			8			2			2		
17	"		"	38						"		8			8			2			2		
18	"		"	39						"		8			8			2			2		
19	"		"	40						"		8			8			2			2		
20												180	190		270			30	64		94		

Valuations by school districts as equalized by Department of Taxation

	Sold for taxes	District No. Rate ... Mills	District No. Rate ... Mills	District No. Rate ... Mills	District No. Rate ... Mills	District No. Rate ... Mills	Tax including State Homestead ... Mills	State Tax on Non-Homestead 22.6 Mills	Special taxes	Total taxes	Paid	When paid: Month Day Year	Number of receipt	March settlement 1953	June settlement 1953	Penalty	November settlement 1953	Penalty	Collections to first Monday in January 1954	Penalty	Delinquent on first Monday in January 1954	Total delinquent tax and penalty	Remarks
		Dollars	Dollars	Dollars	Dollars	Dollars	Dollars	Dollars	Dollars	Dollars				Dollars	Dollars	Dollars	Dollars	Dollars	Dollars	Dollars	Dollars	Dollars	
1		2					44			44	2nd Half Paid 1st Half Paid	OCT 7 1953 MAY 29 1953											
2		2					44			44	2nd Half Paid 1st Half Paid	OCT 7 1953 MAY 29 1953											
3		2					44			44	2nd Half Paid 1st Half Paid	OCT 7 1953 MAY 29 1953	3347 9839		178		174						
4		2					44			44	2nd Half Paid 1st Half Paid	OCT 7 1953 MAY 29 1953											
5		4					86	—		86	2nd Half Paid 1st Half Paid	OCT 7 1953 MAY 29 1953											
6		4					86	—		86	2nd Half Paid 1st Half Paid	OCT 7 1953 MAY 29 1953											
7		48					1036	10		1046	PAID IN FULL	FEB 2 8 1953	4236	1046									
8		4					86	—		86	PAID IN FULL	FEB 2 8 1953	4236	86									
9		4					86	—		86	PAID IN FULL	FEB 2 8 1953	4236	86									
10		2					44			44	PAID IN FULL	FEB 2 8 1953	4236	44									
11		2					44			44											48	48	
12		2					44			44											48	48	
13		2					44			44											48	48	
14		2					44			44											48	48	
15		2					44			44											48	48	
16		2					44			44											48	48	
17		2					44			44											48	48	
18		2					44			44											48	48	
19		2					44			44											48	48	
20		2					44			44											48	48	
	11	30 64 94					2040	10		2050					1046	174		174					

Assessment Roll and Tax List of Real Property in the Town of Ponto Lake, Cass County, Minnesota, for Taxes for the Year 1952.

Form SC (52) DILLON-BATES COMPANY, MINNEAPOLIS

	IN WHOSE NAME ASSESSED	TO WHOM TRANSFERRED	DESCRIPTION OF PROPERTY: SUBDIVISION	Sec. or Lot	Town or Block	Reg.	Number of Acres of Land: Acres	Miles	No. School District	Individual Homestead Tax or No	Individual Agricultural Tax or No	TRUE AND FULL VALUATIONS: LAND Exclusive of Structures Used for Improvements	BUILDINGS and Other Structures	MACHINERY Permanently Attached to Real Estate	TOTAL True and Full Value	ASSESSED VALUATIONS: RURAL: Homestead Up to $4,000 20%	Over $4,000 and Non-Homestead 33 1/3%	ALL OTHER: Homestead Up to $4,000 25%	Over $4,000 and Non-Homestead 40%	MACHINERY Permanently Attached to Real Estate 33 1/3%	TOTAL ASSESSED VALUE	Total Assessed Value as Equalized by the Board of Review	FINAL EQUALIZED VALUE
												Dollars	Dollars	Dollars	Dollars	Dollars	Dollars	Dollars	Dollars	Dollars	Dollars	Dollars	Dollars
1	Otto B. Griffin		Shady Wood Shores	41						Yes	Yes	8			8			2			2		
2	"		"	42						"	"	8			8			2			2		
3	"		"	43						"	"	8			8			2			2		
4	"		"	44						"	"	8			8			2			2		
5	"		"	45						"	"	8			8			2			2		
6	"		"	46						"	"	8			8			2			2		
7	"		"	47						"	"	8			8			2			2		
8	"		"	48						"	"	8			8			2			2		
9	"		"	49						"	"	8			8			2			2		
10	"		"	50						"	"	8			8			2			2		
11	"		"	51						"	"	8			8			2			2		
12	"		"	52						"	"	8			8			2			2		
13	"		"	53						"	"	8			8			2			2		
14	"		"	54						"	"	8			8			2			2		
15	"		"	55						"	"	8			8			2			2		
16	"		"	56						"	"	8			8			2			2		
17	"		"	57						"	"	8			8			2			2		
18	"		"	58						"	"	8			8			2			2		
19	"		"	59						No		10			10					4	4		
20	"		"	60						"		10			10					4	4		
												164			164			36	8		44		

	SOLD FOR TAXES	VALUATIONS BY SCHOOL DISTRICTS AS EQUALIZED BY DEPARTMENT OF TAXATION: District No.	District No.	District No.	District No.	District No.	District No.	Tax including State Homestead ..... Mills	State Tax on Non-Homestead 2.26 ..... Mills	SPECIAL TAXES	TOTAL TAXES	PAID	WHEN PAID	Number of Receipt	March Settlement 1953	June Settlement 1953	Penalty	November Settlement 1953	Penalty	Collections to First Monday in January 1954	Penalty	Delinquent on First Monday in January 1954	Total Delinquent Tax and Penalty	REMARKS
		Dist. No. 2 Rate 21 Mills	Rate ..... Mills	Rate ..... Mills	Rate ..... Mills	Rate ..... Mills	Rate ..... Mills						Month Day Year											
		Dollars	Dollars	Dollars	Dollars	Dollars	Dollars	$ cts.	$ cts.	$ cts.	$ cts.				$ cts.	$ cts.	$ cts.	$ cts.	$ cts.	$ cts.	$ cts.	$ cts.	$ cts.	
1		2						44			44	2nd Half Paid 1st Half Paid	OCT 7 1953 MAY 29 1953											
2		2						44			44	2nd Half Paid 1st Half Paid	OCT 7 1953 MAY 29 1953											
3		2						44			44	2nd Half Paid 1st Half Paid	OCT 7 1953 MAY 29 1953											
4		2						44			44	2nd Half Paid 1st Half Paid	OCT 7 1953 MAY 29 1953											
5		2						44			44	2nd Half Paid 1st Half Paid	OCT 7 1953 MAY 29 1953											
6		2						44			44	2nd Half Paid 1st Half Paid	OCT 7 1953 MAY 29 1953											
7		2						44			44	2nd Half Paid 1st Half Paid	OCT 7 1953 MAY 29 1953											
8		2						44			44	2nd Half Paid 1st Half Paid	OCT 7 1953 MAY 29 1953											
9		2						44			44	2nd Half Paid 1st Half Paid	OCT 7 1953 MAY 29 1953	13744 9139		482		482					
10		2						44			44	2nd Half Paid 1st Half Paid	OCT 7 1953 MAY 29 1953											
11		2						44			44	2nd Half Paid 1st Half Paid	OCT 7 1953 MAY 29 1953											
12		2						44			44	2nd Half Paid 1st Half Paid	OCT 7 1953 MAY 29 1953											
13		2						44			44	2nd Half Paid 1st Half Paid	OCT 7 1953 MAY 29 1953											
14		2						44			44	2nd Half Paid 1st Half Paid	OCT 7 1953 MAY 29 1953											
15		2						44			44	2nd Half Paid 1st Half Paid	OCT 7 1953 MAY 29 1953											
16		2						44			44	2nd Half Paid 1st Half Paid	OCT 7 1953 MAY 29 1953											
17		2						44			44	2nd Half Paid 1st Half Paid	OCT 7 1953 MAY 29 1953											
18		2						44			44	2nd Half Paid 1st Half Paid	OCT 7 1953 MAY 29 1953											
19		4						86	–		86	2nd Half Paid 1st Half Paid	OCT 7 1953 MAY 29 1953											
20		4						86	–		86	2nd Half Paid 1st Half Paid	OCT 7 1953 MAY 29 1953											
		36 8 44						964			964					482		482						

Assessment Roll and Tax List of Real Property in the Town of Ponto Lake, Cass County, Minnesota, for Taxes for the Year 1952.

Form 3C (32) 10,000-3-49 Edition, Minnesota

In whose name assessed	To whom transferred	Description of property: Subdivision	Sec. or Lot	Town or Block	Rng.	Number of Acres of Land: Acres	100ths	Sec. School District	Individual Homestead Tax or No	Individual Agricultural Tax or No	True and full valuations: Land Exclusive of Structures and Improvements (Dollars)	Buildings and Other Structures (Dollars)	Machinery Permanently Attached to Real Estate (Dollars)	Total True and Full Value (Dollars)	Assessed valuations: Rural: Homestead Up to $4,000 20% (Dollars)	Rural: Over $4,000 and Non-Homestead 33⅓% (Dollars)	All other: Homestead Up to $4,000 25% (Dollars)	All other: Over $4,000 and Non-Homestead 40% (Dollars)	Machinery Permanently Attached to Real Estate 33⅓% (Dollars)	Total Assessed Value (Dollars)	Total Assessed Value as Equalized by the Board of Review (Dollars)	Final Equalized Value (Dollars)
Otto B. Griffin		Shady Wood Shores	1	61				Un	No		10	90 (+10%)		100				40		40		
"			2	62					Yes		8			8			2			2		
"			3	63					"		8			8			2			2		
"			4	64					"		8			8			2			2		
"			5	65					"		8			8			2			2		
"			6	66					"		8			8			2			2		
"			7	67					"		8			8			2			2		
"			8	68					"		8			8			2			2		
"			9	69					"		8			8			2			2		
"			10	70					"		8			8			2			2		
"			11	71					"		8			8			2			2		
"			12	72					"		28	90		120			30			30		
"			13	73					"		20	72		92			23			23		
"			14	74					"		8			8			2			2		
"			15	75					"		8			8			2			2		
"			16	76					"		8			8			2			2		
"			17	77					"		8			8			2			2		
"			18	78					"		8			8			2			2		
"			19	79					Non		10			10				4		4		
"			20	80					Non		10			10				4		4		
											190	254 (+20%)		444 (+20%)			81	48		129		

Validations by School Districts as Equalized by Department of Taxation: District No. 2 Rate 61.5 Mills; District No. ..... Rate ..... Mills; District No. ..... Rate ..... Mills; District No. ..... Rate ..... Mills; District No. ..... Rate ..... Mills; District No. ..... Rate ..... Mills

Sold for Taxes	Tax including State Homestead ..... Mills	State Tax on Non-Homestead 22.6 Mills	Special Taxes	Total Taxes	Paid	When Paid (Month Day Year)	Number of Receipt	March Settlement 1953	June Settlement 1953	Penalty	November Settlement 1953	Penalty	Collections to First Monday in January 1954	Penalty	Delinquent on First Monday in January 1954	Total Delinquent Tax and Penalty	Remarks
	$ cts.	$ cts.	$ cts.	$ cts.				$ cts.	$ cts.	$ cts.	$ cts.	$ cts.	$ cts.	$ cts.	$ cts.	$ cts.	
1	44	9.50	10		9.60	1 2nd Half Paid; 2nd Half Paid	OCT 7 1953; MAY 29 1953										
2	44				44	2 1st Half Paid; 2nd Half Paid	OCT 7 1953; MAY 29 1953										
3	44				44	3 1st Half Paid; 2nd Half Paid	OCT 7 1953; MAY 29 1953										
4	44				44	4 1st Half Paid; 2nd Half Paid	OCT 7 1953; MAY 29 1953										
5	44				44	5 1st Half Paid; 2nd Half Paid	OCT 7 1953; MAY 29 1953										
6	44				44	6 1st Half Paid; 2nd Half Paid	OCT 7 1953; MAY 29 1953										
7	44				44	7 1st Half Paid; 2nd Half Paid	OCT 7 1953; MAY 29 1953										
8	44				44	8 1st Half Paid; 2nd Half Paid	OCT 7 1953; MAY 29 1953										
9	44				44	9 1st Half Paid; 2nd Half Paid	OCT 7 1953; MAY 29 1953										
10	44				44	10 1st Half Paid; 2nd Half Paid	OCT 7 1953; MAY 29 1953	1349; 1789	1490		1490						
11	44				44	11 1st Half Paid; 2nd Half Paid	OCT 7 1953; MAY 29 1953										
12	30	6.48			6.48	12 1st Half Paid; 2nd Half Paid	OCT 7 1953; MAY 29 1953										
13	25	5.40			5.40	13 1st Half Paid; 2nd Half Paid	OCT 7 1953; MAY 29 1953										
14	44				44	14 1st Half Paid; 2nd Half Paid	OCT 7 1953; MAY 29 1953										
15	44				44	15 1st Half Paid; 2nd Half Paid	OCT 7 1953; MAY 29 1953										
16	44				44	16 1st Half Paid; 2nd Half Paid	OCT 7 1953; MAY 29 1953										
17	44				44	17 1st Half Paid; 2nd Half Paid	OCT 7 1953; MAY 29 1953										
18	44				44	18 1st Half Paid; 2nd Half Paid	OCT 7 1953; MAY 29 1953										
19	4				4	19 1st Half Paid; 2nd Half Paid	OCT 7 1953; MAY 29 1953										
20	4				4	20 1st Half Paid; 2nd Half Paid	OCT 7 1953; MAY 29 1953										
H	85; 52; 137	29.70	10		29.80				1490		1490						

Assessment Roll and Tax List of Real Property in the Town of Pente Lake, Cass County, Minnesota, for Taxes for the Year 1952.

Form SC (52) MILLER-PATE PRINTING, MINNEAPOLIS

	In Whose Name Assessed	To Whom Transferred	Description of Property: Subdivision	Sec. or Lot	Town or Block	Reg.	Number of Acres of Land: Acres	100ths	No. School District	Indicate Homestead Tax or No	Indicate Agricultural Tax or No	True and Full Valuations: Land Exclusive of Structures and Improvements (Dollars)	Buildings and Other Structures (Dollars)	Machinery Permanently Attached to Real Estate (Dollars)	Total True and Value (Dollars)	Assessed Valuations: Rural: Homestead Up to $4,000 20% (Dollars)	Rural: Over $4,000 and Non-Homestead 33⅓% (Dollars)	All Other: Homestead Up to $4,000 25% (Dollars)	All Other: Over $4,000 and Non-Homestead 40% (Dollars)	Machinery Permanently Attached to Real Estate 33⅓% (Dollars)	Total Assessed Value (Dollars)	Total Assessed Value as Equalized by the Board of Review (Dollars)	Final Equalized Value (Dollars)
1	Otto B. Griffin		Shady Wood Shores	81						Yes	No	20	100 90		110				44		44		
2	"			82						"	"	10			10				4		4		
3	"			83						"	"	10			10				4		4		
4	"			84						"	"	10			10				4		4		
5	"			85						"	"	10			10				4		4		
6	"			86						Yes	"	8			8			2			2		
7	"			87						"	"	8			8			2			2		
8																							
9																							
10																							
11																							
12																							
13																							
14																							
15																							
16																							
17																							
18																							
19																							
20																							
												76	100 90		166			4	66		64		

	Sold for Taxes	Valuations by School Districts as Equalized by Department of Taxation: District No. 2 Rate 21.8 Mills	District No. ..... Rate ..... Mills	District No. ..... Rate ..... Mills	District No. ..... Rate ..... Mills	District No. ..... Rate ..... Mills	District No. ..... Rate ..... Mills	Tax including State Homestead ..... Mills	State Tax on Non-Homestead 2.46 Mills	Special Taxes	Total Taxes		Paid	When Paid: Month	Day	Year	Number of Receipt	March Settlement 1953	June Settlement 1953	Penalty	November Settlement 1953	Penalty	Collections to First Monday in January 1954	Penalty	Delinquent on First Monday in January 1954	Total Delinquent Tax and Penalty	Remarks
		Dollars	Dollars	Dollars	Dollars	Dollars	Dollars	$ cts.	$ cts.	$ cts.	$ cts.								$ cts.	$ cts.	$ cts.	$ cts.	$ cts.	$ cts.	$ cts.	$ cts.	$ cts.	
1		48						10 36	10		1046	1	2nd Half Paid	OCT 7	1953												
2		4						86	–		86	2	1st Half Paid	MAY 29	1953												
3		4						86	–		86	3	2nd Half Paid	OCT 7	1953												
4		4						86	–		86	4	1st Half Paid	MAY 29	1953	17342											
5		4						86	–		86	5	2nd Half Paid	OCT 7	1953	17839			739	739							
6	H 2							44			49	6	2nd Half Paid	OCT 7	1953												
7	H 2							44			44	7	2nd Half Paid	OCT 7	1953												
8												8															
9												9															
10												10															
11												11															
12												12															
13												13															
14												14															
15												15															
16												16															
17												17															
18												18															
19	H= 4											19															
20	64											20															
	68							1468	10		1478								739	739							

Assessment Roll and Tax List of Real Property in the Town of Pike Lake, Cass County, Minnesota, for Taxes for the Year 1952.

Form SC (52) WILLIS-DUNN COMPANY, MINNEAPOLIS

	IN WHOSE NAME ASSESSED	TO WHOM TRANSFERRED	DESCRIPTION OF PROPERTY: SUBDIVISION	Sec. or Lot	Town or Block	Rng.	Number of Acres of Land: Acres	100ths	No. School District	Indicate Homestead Yes or No	Indicate Agricultural Yes or No	TRUE AND FULL VALUATIONS: LAND Exclusive of Structures and Improvements	BUILDINGS and Other Structures	MACHINERY Permanently Attached to Real Estate	TOTAL True and Full Value	ASSESSED VALUATIONS: RURAL: Homestead Up to $4,000 20%	Over $4,000 and Non-Homestead 33⅓%	ALL OTHER: Homestead Up to $4,000 25%	Over $4,000 and Non-Homestead 40%	MACHINERY Permanently Attached to Real Estate 33⅓%	TOTAL ASSESSED VALUE	Total Assessed Value as Equalized by the Board of Review	FINAL EQUALIZED VALUE
			Haley's Haven																				
			Part of Lot 8 Sec. 14-139-29																				
1	Floyd E. & Marion V. Haley																						
2																							
3	Homer O. & Lora E. Morris																						
4	Floyd E. & Marion V. Haley																						
5	" "																						
6	" "																						
7	" "																						
8		Andrew Jr. & Mary R. Frischman																					
9	Floyd E. & Marion V. Haley		Outlot																				
10																							
11																							
12																							
13																							
14																							
15																							
16																							
17																							
18																							
19																							
20																							
		Grand	1135154									71343	60230		131573	13658	13233	1606	6234		35321		
												170	54653		125416	13243	12044	1491	6314		33692		
													150				50				50		
												71093			131323		13183				35271		

	SOLD FOR TAXES	VALUATIONS BY SCHOOL DISTRICTS AS EQUALIZED BY DEPARTMENT OF TAXATION: District No. 1 Rate 19 Mills	District No. ..... Rate ..... Mills	District No. 2 Rate 20 Mills	District No. ..... Rate ..... Mills	District No. ..... Rate ..... Mills	District No. ..... Rate ..... Mills	Tax including State Homestead ..... Mills	State Tax on Non-Homestead 2.26 Mills	SPECIAL TAXES	TOTAL TAXES		PAID	WHEN PAID	Number of Receipt	March Settlement 1953	June Settlement 1953	Penalty	November Settlement 1953	Penalty	Collections to First Monday in January 1954	Penalty	Delinquent on First Monday in January 1954	Penalty	Total Delinquent Tax and Penalty	REMARKS
		Dollars	Dollars	Dollars	Dollars	Dollars	Dollars	$ cts.	$ cts.	$ cts.	$ cts.			Month Day Year		$ cts.	$ cts.	$ cts.	$ cts.	$ cts.	$ cts.	$ cts.	$ cts.	$ cts.		
1												1														
2												2														
3												3														
4												4														
5												5														
6		H=12939 + H= 2335 = 15264										6														
		11235 + 3252 = 20007																								
7		24694 + 10577 = 35271							4534			7														
8												8														
9												9														
10	Sold	5329.18		24934					4534		7868.36	10														
11												11														
12												12														
13												13														
14												14														
15												15														
16												16														
17												17														
18												18														
19												19														
20												20														