ASSESSMENT & TAX LIST

Ponto Lake

1949

Form 1

DIRECTIONS TO ASSESSOR

OFFICE OF COUNTY AUDITOR.

County, 1949.

Assessor of the

According to the requirements of law, I herewith deliver to you the Assessment Books for the said

of for the year 1949,

containing a list of all Real Estate that has become subject to taxation since the Assessment of May 1, 1948, so far as the same have come to my knowledge from any source, and I hereby direct you to assess all Personal Property, and to make such change in Real Estate as are required in the odd-numbed year, and return thereof to me as required by the law prescribing your duties hereto annexed.

A form of the return to be signed by you is appended in this book.

County Auditor.

Extracts from Laws Relating to the Listing of Personal Property.

(Section Numbers Refer to Minnesota Statutes 1945)

Sec. 272.01. PROPERTY SUBJECT TO TAXATION. All real and personal property in this state, and all personal property of persons residing therein, * * * is taxable, except such as is by law exempt from taxation.

WHEN LISTED AND ASSESSED

Sec. 273.01 * * * Personal Property shall be listed and assessed annually with reference to its value on May 1, and if acquired on that day, shall be listed by or for the person acquiring it.

Sec. 273.32. By whom listed. Personal Property shall be listed in the manner following:

1. Every person of full age and sound mind, being a resident of this site, shall list all of his *** personal property.

2. He shall also list separately, and in the name of his principal, all moneys and other personal property invested, loaned, or otherwise controlled by him as agent or attorney, ***.

3. The property of a minor, child or insane person shall be listed by his guardian, or by the person having such property in charge.

4. The property of a person for whose benefit it is held in trust, by the trustee; of the estate of a deceased person, by the executor or administrator.

5. The property of a corporation whose assets are in the hands of a receiver, by such receiver.

6. The property of a body politic or corporate, by the proper agent or officer thereof.

7. The property of a firm or company, by a partner or agent thereof.

8. The property of manufacturers and others in the hands of an agent, by such agent in the name of his principal, as merchandise.

Sec. 273.26. Where listed. Except as otherwise in this chapter provided, personal property shall be listed and assessed in the county, town, or district where owner, agent or trustee resides.

Sec. 273.27. Certain personal property; where listed. All household goods and furniture, including clocks, musical instruments, sewing machines, wearing apparel of members of the family, and all personal property used by the owner for personal and domestic purposes, or for the furnishing or equipment of the family residence, shall be listed and assessed in the district where the same is usually kept.

Sec. 273.29. Merchants and manufacturers. The personal property pertaining to the business of a merchant or of a manufacturer shall be listed in the town or district where his business is carried on ***.

Sec. 273.30. Farm property of non-resident. When the owner of livestock or other personal property connected with a farm does not reside therein, the same shall be listed and assessed in the town or district, where the farm is situated. If the farm is situated in several towns or districts, it shall be listed and assessed in the town or district in which the principal place of business of such farm is located.

Sec. 273.32. Elevators, etc., on railroad. All elevators and warehouses, with the machinery and fixtures thereto, situated upon the land of any railroad company which are not in good faith owned, operated and exclusively controlled by such company, shall be listed and assessed as personal property in the town or district where situated.

Sec. 273.33. Pipeline companies. Personal property of *** pipeline companies, used in the business of transporting crude oil, gas, gasoline, or other petroleum products ** shall be listed and assessed in the county, town, or district where the same is usually kept.

Sec. 273.36. Personal property of electric light and power companies in cities and villages. Personal property of electric light and power companies having a fixed office in any city, village, or borough in this state shall be listed and assessed where situated ***.

Sec. 273.37. Personal property of electric light and power companies outside of cities and villages. Personal property, other than personal property lying inside of the corporate limits of any city of the first class, of electric light and power companies, and other individuals and partnerships supplying electric power, having a fixed office outside of the corporate limits of villages, cities, and boroughs, shall be listed and assessed by the commissioner of taxation in the county where situated.

Sec. 273.23. Merchants; Consignees. Every merchant required to list his property shall state also the value of his property portaling to his business as a merchant. No consignee shall be required to list for taxation any property the product of this state, nor the value of any property consigned to him from any other place for the sole purpose of being stored or forwarded, if he has no interest in such property, and derives no profit from its sale.

Sec. 273.24. Manufacturers. Every manufacturer required to list his property shall state also the value of all such property received, or otherwise held for the purpose of being used, in whole or in part, in any process of manufacturing, combining, rectifying or refining. Every manufacturer and person owning a manufacturing establishment of any kind shall list, as part of his manufacturer's stock, all tools, dies, and machinery, whether fixtures or otherwise, used or designed to be used in any such process, except such fixtures as have been considered real property.

Sec. 273.42. Estates of decedents. The personal property of the estate of a deceased person shall be listed and assessed at the place of listing at the time of his death.

Sec. 273.45. Persons under Guardianship. The personal property of persons under guardianship shall be listed and assessed where the guardian resides and of every other person under guardianship, where the ward resides.

Sec. 273.46. Assignees and receivers. Personal property in the hands of an assignee or receiver shall be listed and assessed at the place of listing before his appointment.

Sec. 273.47. Property moved between May and July. The owner of personal property removing from one county, town, or district to another between May 1 and July 1, shall be assessed in the county, town, or district in which he had resided upon by the assessor. A person moving into this state from another state between said date shall list the property owned by him on May 1 of such year in the county, town, or district in which he resides, unless he shall make it appear to the assessor that he is held for tax of the current year on the property in another state.

Sec. 273.48. Where listed in case of doubt. In case of doubt as to the place where any property should be listed, or where it cannot be listed as in this chapter provided, if between places in the same county, the place for listing and assessing shall be determined by the county board of equalization; and if between different counties, or places in different counties, by the Commissioner of Taxation***.

Sec. 273.25. Lists to be verified. Every person required to list property for taxation shall make out and deliver to the personal property assessor, a list of all the personal property, or the personal property owned by him on May 1 of the current year, he shall also make separate statements in like manner of all personal property in his possession or under his control which ** he is required to list for taxation as agent or attorney, guardian, parent, trustee, executor, administrator, receiver, accounting officer, partner, factor, or in any other capacity ***.

Sec. 273.65. Examination under oath. Whenever the assessor shall be of the opinion that the person listing property for himself, or for any other person, company, or corporation, has not made a full, fair, and complete list thereof, he may examine such person under oath in regard to the amount of the property he is required to list, and the assessor may administer to such person the necessary oath, (or, assessor may list the property of such person or his principal according to his best judgment and information.

Sec. 273.68. Failure to obtain list. In case of failure to obtain a statement of personal property, the assessor shall ascertain the amount of value of such property, and assess the same at such amount as he believes to be the true value thereof. When requested, he shall also give the authorities of the property so listed.

Sec. 273.20. Assessor may enter dwellings, etc. Any officer authorized by law to assess property for taxation may, when necessary to the proper performance of his duties, enter any dwelling house, building, or structure, and view the same and the property therein.

Sec. 620.05. False statement regarding taxes. Every person who, in making any statement, oral or written, which is required or authorized by law, shall willfully make any false statement about any tax or assessment, who shall willfully make any statement as to any material matter which he knows to be false, shall be guilty of a gross misdemeanor.

Sec. 273.13. Classification of property.—Subdivision 1. How classified. All real and personal property subject to a general property tax and not subject to any gross earnings or other tax in lieu thereof, shall be classified and valued as herein provided.

Subdivision 2. Class 1. Iron ore whether mined or unmined shall constitute Class one and shall be valued and assessed at fifty (50) per cent of its true and full value. If mined, it shall be assessed with and as a part of the real estate in which it is located, but at the rate aforesaid, if not so assessed, it shall be listed and underground outlines and shall be subject subsequent to a prior year, but not later than one year prior to the next succeeding May 1, and which contains phosphorus in excess of .150 per cent, dried analysis, or which is classified by the iron ore trade as siliceous, Manganiferous, Mesabi Bessemer, or Mesabi non-Bessemer ore, or (b) is mined by open pit methods, and is secondary with good equipment and methods of mining, and is concentrated by jigging, crushing or screening or both to make it suitable for commercial blast furnace use, and which is so concentrated and placed in stockpile subsequent to August 1 of a calendar year and prior to the next succeeding May 1 for two taxable years after being mined only, shall be subject to assessment and taxation as a separate parcel of the same amount and ton as it would be assessed if still unmined, and thereafter such ore in stockpiles shall be valued and assessed as mined iron ore, as otherwise provided by law. The real estate in which iron ore is located, other than the ore, shall be classified and assessed as provided in Class 3 and shall be classified and valued "b," and four, as the case may be. In assessing any tract or lot of real estate in which iron ore is known to exist the assessable value of the ore exclusive of the land in which it is located, and the assessable value of the land exclusive of the ore shall be determined and set down separately and the aggregate of the two shall be assessed as a single tract.

Class 2. All dross products of the blast and open hearth furnace that are utilized in the form produced and are not further processed, shall constitute class 2a and shall be valued and assessed at 15 per cent of the full and true value thereof.

Subdivision 3. Class 2. All household goods and furniture, including clocks, musical instruments, sewing machines, wearing apparel of members of the family and all personal property actually used by the owner in any manner for the furnishing or equipment of the family residence, shall constitute class two and shall be valued and assessed at 25 per cent of the full and true value thereof.

Subdivision 4. Class 3. All agricultural products, except as provided in class three "a" and class three "d," stacks of merchandise of all sorts together with the furniture and fixtures used therewith, manufactures' materials and manufactured articles, all tools, implements and machinery, whether fixtures or otherwise, except implements and machinery used by the owner in any agricultural pursuits or devoted or adaptable to rural but not necessarily agricultural use, except as provided by classes one and three "b" hereof, shall constitute class three and shall be valued and assessed at 33⅓ per cent of the true and full value thereof.

Subdivision 5. Class 3a. All agricultural products in the hands of the producer shall constitute class three "a" and shall be valued ** * ** * at 15 per cent of full and true value thereof.

Subdivision 6. Class 3d. Livestock, poultry, all horses, mules, and asses used exclusively for agricultural purposes, all agricultural tools, implements, and machinery used by the owner in any agricultural pursuit shall constitute class three "d" and shall be valued and assessed at 20 per cent of the full and true value thereof.

Subdivision 7. Class 4. All property not included in the preceding classes shall constitute class four and shall be valued and assessed at forty (40) per cent of the full and true value thereof.

Minnesota Statutes 1945, Section 270.07. The Commissioner of Taxation shall prescribe the form of all blanks and books required under this chapter . . .

Minnesota Statutes 1945, Section 273.03, as amended. The county auditor shall annually provide the necessary assessment books and blanks at the expense of the county, for and to correspond with each assessment district. He shall make out, in the real property assessment book, complete lists of all lands or lots subject to taxation, showing the names of the owners, if to him known; and, if unknown, so stated opposite each tract or lot, the number of acres, and the lots or parts of lots or blocks, included in each description of property.***

The assessors and at least one member of each local board of review shall meet at the office of the county auditor on a day to be fixed by the commissioner of taxation for the purpose of receiving instructions as to their duties under the laws of the state. Each assessor and board of review member attending such meetings shall receive as compensation for such service the sum of $6.00 per day for each day necessarily consumed in attending such meeting, and mileage at the rate of five cents per mile for each mile necessarily traveled in going from his home to and returning from the county-seat, to be computed by the usually traveled route, and paid out of the county treasury upon the warrant of the county auditor.

The forms in this book are prescribed for the 1949 assessment by G. HOWARD SPAETH, Commissioner of Taxation.

INDEX TO SECTIONS

SECTION	PAGE
Sec. 1	
" 2	
" 3	
" 4	
" 5	
" 6	
" 7	
" 8	
" 9	
" 10	
" 11	
" 12	
" 13	
" 14	
" 15	
" 16	
" 17	
" 18	
" 19	
" 20	
" 21	
" 22	
" 23	
" 24	
" 25	
" 26	
" 27	
" 28	
" 29	
" 30	
" 31	
" 32	
" 33	
" 34	
" 35	
" 36	

For Convenience of Auditor in Showing Boundaries of School Districts

Township No. 139 *Range No.* 29 *Mer. P. M.*

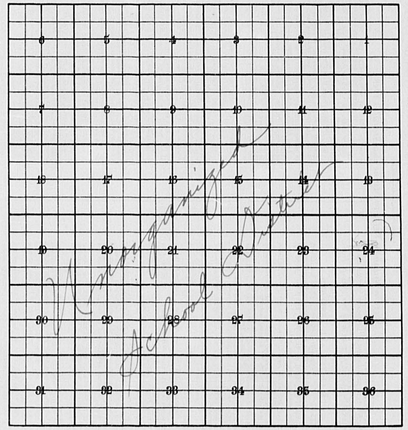

Returns Showing Grain Received in or Handled by Elevators, Warehouses and Mills in the ..... of ..... in the County of ..... for the Year Ending May 1, 1949.

NAMES OF OWNERS	ADDRESS	Bushels of Wheat	Bushels of Soy Beans	Bushels of Flax	Total No. of Bushels of Wheat, Soy Beans and Flax	★ Tax of ½ Mill per Bushel Dollars Cts.	Bushels of Corn	Bushels of Barley	Bushels of Rye	Bushels of Oats	Bushels of Buckwheat	Bushels of all Other Grains	Total No. Bushels Corn, Barley, Rye, Oats, Buckwheat, and all Other Grains	★ Tax of ½ Mill Per Bushel Dollars Cts.	★ Total Tax Dollars Cts.	REMARKS

Note ★ Assessors will not fill these Columns

Ponto Lake
Township or Village

Lands Which Have Ceased to be Homesteads Since the 1948 Real Estate Assessment

Name of Owner	Sch. Dist.	Description of Property Subdivision	Sec. or Lot	Town or Block	Range	No. of Acres
Paul Loomis 1630 Baltimore Waterloo, Ia.	Unorg	Lot 17 Kinney Camp	✓		139-29	75'x150'
Frank L Silvon Osten Osage Ia	Unorg	Part of Lot 3 of Lot 18 on Lake	5		139-29	.28

Ponto Lake
Township or Village

Lands Becoming Homestead Since the 1948 Real Estate Assessment

Name of Owner	Sch. Dist.	Description of Property Subdivision	Sec. or Lot	Town or Block	Range	No. of Acres
M D & David J Hart	Unorg	NW¼ of SW¼	3		139-29	40 ✓
		NE¼ of SE¼	4		139-29	40 ✓
		W½ of SE¼	4		139-29	80 ✓
Rene H Duff	Unorg	Lot 1 + 2 + 33 ft East of Lot 1 of Kinney Camp	16		139-29	✓
Hazel Hedges	Unorg	S½ of NE¼	10		139-29	80 ✓
Mrs. Rudolph A. Spiegberg	Unorg	East half of Part of Lot 2 belonging to Mabel Sillman	16		139-29	✓
Merrill A. Keller + Wife	Unorg	Lot 4	9	✓	139-29	11½ a
Earl McDowell	Unorg	N½ of SW¼	34	✓	139-29	80 a
BR, + Agnes M. Upchurch	Unorg	West ½ of Part of Lot 2 belonging to Mabel Sillman	16		139-29	✓
J. Humphrey	Unorg	Lots 10-16 inclusive (Ada Pine Beach) and unplatted portion of Lot Lot 3 Sec 27				✓

N½ of SW¼ Sec 34-139-29
Homestead for 1949
gas house also
18x18 + 12-175 g PM
Earl McDowell
Peter Jackson
Ponto Lake
add to NW¼ of SW¼

Keller Ponto Lake
N 50' of S 603' of Lot 4
N 360' of S 963' of N 816' of Lot 4
Sec 9-139-29
✓
Homestead for 1949

Increase or Decrease in Value of Property because of Erection or Destruction of Buildings or Structures in township or village of Ponto Lake

Names of Owners	Description	Sec. or Lot	Town or Block	Range	True & Full Value of Buildings	Kind of Building	Assessed Value of Additional Buildings	Assessed Value of Buildings no longer on prop.
Matt L Lyell Mortry Cabin not Complete	N½ of NW¼	34		139-29	75.	Frame	✓	
Maggie L Lovell 3 Cabins but Complete Moved out of used bldg.	S½ of NW¼ N½ of SW¼	34		139-29	100	Frame	✓	
Arthur J. Brandt + Sella V. Brandt Cabin Not finished Kenosha Mich	Part of Lot 1 belonging to	22		139-29	$150	Frame	✓	
Otto Faulig Pine River Cabin not quite Complete	Part of Lot Lot 1 belonging to	22		139-29	250	Frame	✓	
○ William Lachance Ambassador apt. Omaha Nebr New Cabin not finished	Platted (Lot 33) of Omaha Lake Park Club. "Ponto North Shore"							
	Part of Lot 3 + 9	3		139-29	$700	Log sided Frame	✓	
○ Charles Brown Pine River	Lot 19 East Shore Plat	19			100	"	✓	
Albert Swanson + Edith Swanson	Part of Lot 3 formerly belonging to Emma Carpler	16		139-29	100	Converted old barrow	✓	

○ NON HOMESTEAD

Real Estate Becoming Subject to Taxation Since the 1948 Real Estate Assessment in the township ~~or village~~ of Ponto Lake

Name of Owner	Sch. Dist.	Description	Sec. or Lot	Town or Block	Range	No. of Acres	Home stead	True & Full Value Land	City	Mach.	Total	Total Assessed Value
Kathie Sutman		NW¼ of NE¼	23	139	29	40	yes	$160		✓		160 Homestead
approx		15 acres in size but + Swamp							✓			
Roy Dilling		South Lot 1	8	139	29	36	Yes	120	10 acres	wrong		120 Homestead
" "		NW¼ of NW¼	8	139	29	40	Yes	100	13 acres	wrong		100 Homestead

○ Non Homestead

"Where?" - not posted to 1949 book unable to locate HB.

Increase or Decrease in Value of Property because of Erection or Destruction of Buildings or Structures in township or village of _____

Names of Owners	Description	Sec. or Lot	Town or Block	Range	True & Full Value of Buildings	Kind of Building	Assessed Value of Additional Buildings	Assessed Value of Buildings no longer on prop.
○ Martin Uskavic 336 E. 5th St. 22 Kenosha Mich New Cabin	LOT 23 East Shore Plat	10			300	Frame	✓	
○ C. L. Snyder ~~13661 Hartshorne~~ Detroit Mich	Part of Lot 2 - off from Lot 2 Sec 9 belonging to Kuechow	9			$300 not yet Complete	Log siding 24x30	✓	
○ Elizabeth Rentlow Pine River	Part of Lot 8 belonging to Lot 8 Sec	14		139-29	$75	log roof	✓	
J. W. Darrington Pine River	SE¼ SE¼	21		139-29	$460	Barn 36-50 Frame	? Where	Old barn burned
Louis Bruchhagen Jr. Pine River	W ½ of Lot 6 N E S	3		139-29	$150	Frame foundation	not yet Complete ✓	
○ Jim Wichtenik 20 Stanley Hopkins School Hopkins	NE¼ of NE¼	22		139-29	125	Frame unfinished	Where?	
○ Roy Henderson 1637 Philips Ave Milw					$125 add $200 for improvement	Frame not finished	Where?	
○ Rene H Duff Racine Wis	Lot 1 + 2 + 33 ft East of Lot 1 of Kinney Camp	16		139-29	$75	Log + foundation of Cabin	✓	
○ R. P. Reiling 4621 Douglas Ave Racine Wis	S½ of N½ of Lots 7-8			139-29	$75	for $200 no partitions	Where?	
○ Roy Whitnack 483 Pawlow Kenosha Wis	Lots 7-8	15 13		139-29	$350 improvement		✓	
○ Howard Parkson 473 Sheridan St Racine Wis	SW Corner of Lot 14 (Plan not to do Otto Hoffman)	14		139-29	$150	Log	Where?	

REAL PROPERTY BECOMING SUBJECT TO TAXATION SINCE THE LAST PREVIOUS ASSESSMENT OR OMITTED FROM ASSESSMENT ROLLS THE PREVIOUS YEARS.

Assessment of Taxable Real Property in the _____ of _____, County of _____, Minn., for the Year 1949.

Form 356 MILLER-DAVIS COMPANY, MINNEAPOLIS

	DESCRIPTION OF PROPERTY											TRUE AND FULL VALUATIONS				ASSESSED VALUATIONS						
	NAME OF OWNER	School District	SUBDIVISION	Sec. or Lot	Twp. or Block	Rng.	Number of Acres of Land: Acres	Number of Acres of Land: Mills	Indicate Homestead Tax by Yes	Indicate Agricultural Tax by Yes	BY WHOM VALUED	LAND Exclusive of Structures and Improvements Dollars	BUILDINGS and Other Structures Dollars	MACHINERY Permanently Attached to Real Estate Dollars	TOTAL True and Full Value Dollars	RURAL: Homestead Up to $5,000 20% Dollars	RURAL: Over $5,000 Over $5,000 Homestead 33⅓% Dollars	ALL OTHER: Homestead Up to $4,000 25% Dollars	ALL OTHER: Over $4,000 Non-Homestead 40% Dollars	MACHINERY Permanently Attached to Real Estate 33⅓% Dollars	TOTAL ASSESSED VALUE Dollars	FINAL EQUALIZED VALUE Dollars
1											State											
											County											
											Local											
											Assessor											
2											State											
											County											
											Local											
											Assessor											
3											State											
											County											
											Local											
											Assessor											
4											State											
											County											
											Local											
											Assessor											
5											State											
											County											
											Local											
											Assessor											
6											State											
											County											
											Local											
											Assessor											
7											State											
											County											
											Local											
											Assessor											
8											State											
											County											
											Local											
											Assessor											
											State											
	Total Value as Equalized by										County											
											Local											
	Total Value as Assessed by										Assessor											

SUMMARY OF TAX COLLECTION

Original Levy	$ 9,527.84	
Additions	$	
Cancelled		$ 56.30
Abatements		$ 133.54
		$ 9338.00

COLLECTIONS

March Settlement	$ 1762.79	
June Settlement	$ 4951.53	
November Settlement	$ 1510.54	
January Settlement	$ 49.81	$ 8274.67
Over Collected	$ 29.48	
Under Collected	$	
Delinquent	$ 1034.81	$
Total		$ 9338.00

Assessment of T

Form 254 MILLER DAVIS COMPANY, MINNEAPOLIS

	NAME OF OWNER
1	
2	
3	
4	
5	
6	
7	
8	

Treasurer's Office, Cass County, Minnesota

RECEIVED this, the first Monday (being the 2 *day) of January, A. D. 1950, of* L. E. Peterson, *Auditor of said County, Minnesota, the Tax List of all Taxable Real and Personal Property in the* Town *of* Ponto Lake *in said County for the year A. D. 1949, as specified above and amounting to* ..... *Dollars* 100

Paul D. Jewell
County Treasurer.
E. E. P.

Auditor's Office, Cass County, Minnesota

I, ... *Auditor of said County, and State of Minnesota, do hereby certify that the following is a correct list of the Taxes levied on the Real and Personal Property in the* ..... *of* ..... *for the year 1949.*

WITNESS my hand and official seal, the ..... *day of* ..... *1950.*

(SEAL) ..... *County Auditor.*

Jan. 2 1957.

Office of County Treasurer, Cass County, Minnesota

To L. E. Peterson, County Auditor:

Sir:—I herewith return to you the Tax List for the Town *of* Ponto Lake *in said County for the year 1949, heretofore received from you. I certify that I have compared the same with the duplicate receipts in your office, and have written opposite the amount of each tax so receipted the words "First Quarter Paid", "Second Quarter Paid", "Third Quarter Paid" or "Paid in full" as the case may be, and the number of my receipt given in discharge of said tax, and each tract or lot of real property against which the taxes remain unpaid is delinquent for said year.*

Yours respectfully,

Paul D. Jewell
County Treasurer.
E. E. P.

Auditor's Office, Cass County, Minnesota

..... *194*

I hereby certify that on the first Monday in January 1951, I received of ..... *County Treasurer, the Tax List of the* ..... *of* ..... *in said County for the year 1949; that I have compared the said list with the Statements receipted for by said Treasurer, which are on file in my office, and that each tract or lot of real property therein against which the taxes, or any part thereof, remains unpaid are delinquent for said year.*

(SEAL) ..... *County Auditor.*

Assessment of T

Form 756 ALLEN DAVIS COMPANY, MINNEAPOLIS

TABULAR SCHEDULE OF VALUATIONS,

LEVIED IN THE Town OF Ponto Lake

	NAME OF OWNER	School District No.	VALUATION BY SCHOOL DISTRICTS: Agricultural Lands (Dollars)	Non-Agricultural Lands (Dollars)	Personal Property (Dollars)	Total Value of all Property except Money and Credits (Dollars)	RATE OF STATE TAXES: Total Rate of State Tax (Mills)	RATE OF COUNTY TAXES: Rev. (Mills)	R. & B. (Mills)	Welfare (Mills)	Bonds and Int. (Mills)	(Mills)	Total Rate of County Tax (Mills)	RATE OF TOWN TAXES: Rev. (Mills)	R. & B. (Mills)	Drag Tax (Mills)	State Loan (Mills)	Fire (Mills)	Tel (Mills)	(Mills)	(Mills)	Total Rate of Town Tax (Mills)	Local 1 Mill (Mills)	Special (Mills)	State Loan (Mills)	Deficiency (Mills)	Tuition (Mills)	Transportation (Mills)	RATE OF Co (Mills)	Bd (Mills)
1	Un		27,631	8080	7856	43,567	H. 4.11	26.7	8.9	49.4	17.8		103.3	5.7	2.	1.	4.5	5.	5.			23.2	1.	15.		43.		25.	10.	8.
2																							1.	30.		43.		25.	10.	8.
							N. H. 4.58																							
3							8.69																							
4		Assessed Value Homestead	Rural 14,072	All Other	Personal Property	Total 14,072																								
5		Non-Homestead	21,639		7856	29,495																								
		Total	35,711		7856	43,567																								
6																														
7																														
8																														

RATES AND TAXES

COUNTY OF CASS, STATE OF MINNESOTA

SCHOOL TAXES: Total Rate of Sch'l Tax (Mills)	Total Rate of all Taxes (Mills)	TAXES LEVIED — LOCAL 1 MILL AND SPECIAL SCHOOL TAXES BY DISTRICTS: Local 1 Mill	Special	State Loan	Deficiency	Tuition	Transp.	C. O.	Bd.	Total School Taxes	ALL OTHER TAXES: FUNDS	Rate	Amounts
74.5	210.11	2763	41444		118813		69.08	27631	22105	217664	State—Non-Homestead,		1352.8
74.5	225.11	1594	47805		68525		39.84	15936	12749	150593	State—Homestead,		179.96
											County Revenue,		1163.21
											County Road and Bridge,		387.77
											County Welfare,		2173.96
											Bonds and Interest		775.46
													4600.36
											Town Revenue,		248.30
											Town Road and Bridge,		87.10
											Town Drag,		45.54
											Town State Loan,		196.02
											Fire		217.81
											Telephone		217.81
													1010.58
											School Local 1 Mill,		43.57
											School Special,		872.49
											School State Loan,		
											Deficiency		1873.38
											Tuition		
											Transportation		108.92
											Capital Outlay		435.67
											Bond & Int.		348.54
													3702.57
		4367	87249		187338		108.92	43567	34854	370257			9527.84

Total Taxes Real Estate 2723.46
Pers. Prop. 1804.38
Total 9627.84

Total Levy, 8 R 27 84

Total Number of Acres 13,619.94

State of Minnesota, } ss
COUNTY OF CASS

I, L. C. Pelsue, Auditor of said County and State aforesaid, do hereby certify that the foregoing is a true and correct schedule, showing the valuation of all the taxable property, in the Town of Ponto Lake, in said County, the several rates of Taxation and Totals of the several Tax Funds levied thereon for the year A. D. 192 9

Witness my hand and official seal, this 5th day of December A. D. 192 9

L. C. Pelsue
County Auditor
By Helen Kelley Deputy

SEAL

Assessment of

Form 394 WILLEY DAVIS COMPANY, MINNEAPOLIS

NAME OF OWNER

COLLECTIONS OF TAXES OF 194 , OF Konto Lake , CASS COUNTY, MINNESOTA

	FUNDS	MARCH SETTLEMENT 19.29	JUNE SETTLEMENT 19.29	NOV. SETTLEMENT 19.29	Amount Collected from Nov. 19.29 to Last Monday in Jan. 19.30	REDUCTIONS	Total Reductions and Collected	BALANCE UNCOLLECTED	ADDITIONS	Total Uncollected to First Monday in January, 19.30
	State—Non-Homestead,	3261	6277	1802	76					
	State—Homestead,	3208	9376	2866	72					
					3					
	County Revenue,	20838	60909	18618	597					
	County Road and Bridge,	6946	20303	6206	199					
	County Welfare,	38944	113833	34790	1115					
	County Bond and Interest,	13892	40606	12412	398					
1	Town Revenue,	4449	13003	3975	127					
	Town Road and Bridge,	1561	4562	1395	45					
	Town Drag,	789	2281	697	22					
	Town State Loan,	3528	10265	3138	101					
2	FIRE	3902	11406	3486	112					
	TEL	3902	11406	3486	112					
3	School Local 1 Mill,	781	2281	697	22					
	School Special,	21245	43778	13202	544					
	School State Loan,				7					
4	Deficiency	33559	98092	29984	961					
	Tuition									
	Transportation	1951	5703	1743	56					
	C.O.	7805	22812	6973	223					
	B.+J.	6243	18250	5574	179					
5										
6										
7										
8		1767.79	4951.53	1510.54	44.81					

		LOCAL 1 MILL	SPECIAL	STATE LOAN	TRANSP.	DEFICIENCY	C.O.	B.+J.			TOTALS
MARCH SETTLEMENT	School District No. 1 Un	145	2168		361	6216	1446	1156			11492
	Na-Un	636	19077		1590	27343	6359	5087			60092
	Totals	781	21245		1951	33559	7805	6243			71584
JUNE SETTLEMENT	School District No. 1-Un	1644	24661		4110	70691	16440	13152			130698
	Na-Un	637	19117		1593	27401	6372	5098			60218
	Totals	2281	43778		5703	98092	22812	18250			190916
NOVEMBER SETTLEMENT	School District No. 1-Un	514	7717		1286	22122	5145	4116			40900
	Na-Un	183	2485		457	7862	1828	1462			17278
	Totals	697	13202		1743	29984	6973	5574			58178
NOVEMBER to JANUARY	School District No. 1-Un	08	126		21	361	84	67			667
	Na-Un	14	418		35	600	139	112			1318
	Totals	22	544		56	961	223	179			1985
ADDITIONS	School District No.										
	Totals										
REDUCTIONS	School District No.										
	Totals										

Assessment Roll and Tax List of Real Property in the Town of Ponto Lake, Cass County, Minnesota, for Taxes for the Year 1949.

Form 5CD BUILD-RITE DIVISION, MINNEAPOLIS

	IN WHOSE NAME ASSESSED	TO WHOM TRANSFERRED		SUBDIVISION	Sec. or Lot	Town or Block	Rng.	Number of Acres of Land (Acres / 100ths)	No. School District	Indicate Homestead Tax by Yes	Indicate Agricultural Tax by Yes	TRUE AND FULL VALUATIONS: LAND Exclusive of Structures and Improvements	BUILDINGS and Other Structures	MACHINERY Permanently Attached to Real Estate	TOTAL True and Full Value	ASSESSED VALUATIONS: RURAL: Homestead Up to $4,000 20%	Over $4,000 and Non-Homestead 33⅓%	ALL OTHER: Homestead Up to $4,000 25%	Over $4,000 and Non-Homestead 40%	MACHINERY Permanently Attached to Real Estate 33⅓%	TOTAL ASSESSED VALUE	Total Assessed Valuation Equalized by the Board of Review	FINAL EQUALIZED VALUE
								Acres				Dollars	Dollars	Dollars	Dollars	Dollars	Dollars	Dollars	Dollars	Dollars	Dollars	Dollars	Dollars
1	Mary P. Undine		NE¼ of NE¼		1	139-29		39 50	UW														
2	"		NW¼ of NE¼					38 50															
3	"		SW¼ of NE¼					40															
4	"		SE¼ of NE¼					40															
5																							
6	"		~~SW¼ of NW¼~~	Lot 3				37 50															
7	"		~~NW¼ of NW¼~~	" 4				36 50															
8	"		SW¼ of NW¼					40															
9	"		~~SE¼ of NW¼~~	" 5				39 75															
10																							
11	State of Minnesota		~~NE¼ of SW¼~~	" 7																			
12	Mary P. Undine		~~NW¼ of SW¼~~	" 6				21															
13	State of Minnesota		~~SW¼ of SW¼~~	" 8																			
14			~~SE¼ of SW¼~~																				
15																							
16	State of Minnesota		NE¼ of SE¼																				
17	State of Minnesota		NW¼ of SE¼																				
18	State of Minnesota		SW¼ of SE¼																				
19	State of Minnesota		~~SE¼ of SE¼~~	" 9																			
20																							
								332 75															

	SOLD FOR TAXES	VALUATIONS BY SCHOOL DISTRICTS AS EQUALIZED BY DEPARTMENT OF TAXATION: District No. UW, Rate 210.11 Mills	District No. ..... Rate ..... Mills	District No. ..... Rate ..... Mills	District No. ..... Rate ..... Mills	District No. ..... Rate ..... Mills	Tax including State Homestead ..... Mills	State Tax on Non-Homestead 4.5 Mills	SPECIAL TAXES	TOTAL TAXES	PAID	WHEN PAID (Month Day Year)	Number of Receipt	March Settlement 1950	June Settlement 1950	Penalty	November Settlement 1950	Penalty	Collections to First Monday in January 1951	Penalty	Delinquent on First Monday in January 1951	Penalty	Total Delinquent Tax and Penalty	REMARKS
		Dollars	Dollars	Dollars	Dollars	Dollars	Dollars	$ cts.	$ cts.	$ cts.						$ cts.	$ cts.	$ cts.	$ cts.	$ cts.	$ cts.	$ cts.	$ cts.	
1			67					14 08	30	14 38	2nd Half Paid	OCT 31 1950	14742		7 19		7 19							
2			67					14 08	30	14 38	1st Half Paid	MAY 27 1950	7197		7 19		7 19							
3			67					14 08	30	14 38	2nd Half Paid	OCT 31 1950	14742		7 19		7 19							
4			67					14 08	30	14 38	1st Half Paid	MAY 27 1950			7 19		7 19							
5											2nd Half Paid	OCT 31 1950	14742											
6			67					14 08	30	14 38	1st Half Paid	MAY 27 1950	7197		7 19		7 19							
7			67					14 08	30	14 38	1st Half Paid	MAY 27 1950	7197		7 19		7 19							
8			67					14 08	30	14 38	1st Half Paid	MAY 27 1950	7197		7 19		7 19							
9			93					19 54	42	19 96	2nd Half Paid	OCT 31 1950	14742											
											1st Half Paid	MAY 27 1950	7197		9 98		9 98							
10																								
11											2nd Half Paid	OCT 31 1950	14742											
12			100					21 07	46	21 48	1st Half Paid	MAY 27 1950	7197		10 74		10 74							
13																								
14																								
15																								
16																								
17																								
18																								
19																								
20																								
	14 UW		668					139 12	2 98	142 10					71 65		71 65							

Assessment Roll and Tax List of Real Property in the Town of Ponto Lake, Cass County, Minnesota, for Taxes for the Year 1949.

Form 5CD Miller-Byrne Company, Minneapolis

	In Whose Name Assessed	To Whom Transferred	Description of Property: Subdivision	Sec. or Lot	Town or Block	Reg.	Number of Acres of Land (Acres)	(100ths)	Indicates Homestead Tax to be Paid	No. School District	Indicates Agricultural Tax to be Paid	True and Full Valuations: Land Exclusive of Structures and Improvements	Buildings and Other Structures	Machinery Permanently Attached to Real Estate	Total True and Full Value	Assessed Valuations: Rural: Homestead Up to $4,000 20%	Rural: Over $4,000 and Non-Homestead 33⅓%	All Other: Homestead Up to $4,000 25%	All Other: Over $4,000 and Non-Homestead 40%	Machinery Permanently Attached to Real Estate 33⅓%	Total Assessed Value	Total Assessed Value as Equalized by the Board of Review	Final Equalized Value
							Acres	100ths				Dollars	Dollars	Dollars	Dollars	Dollars	Dollars	Dollars	Dollars	Dollars	Dollars	Dollars	Dollars
1	Mary P. Undine		NE¼ of NE¼	2	139	29	35	75	Unw														
2	A. L. Undine		NW¼ of NE¼				35	25															
3	"		SW¼ of NE¼				40																
4	Mary P. Undine		SE¼ of NE¼				40																
5																							
6	A. L. Undine		NE¼ of NW¼				34	75															
7	"		NW¼ of NW¼				34	25															
8	"		SW¼ of NW¼				40																
9	"		SE¼ of NW¼				40																
10																							
11	Chester W. & Lucille M. Siltman		NE¼ of SW¼				40																
12	Theo. Oscar & Alice E. Semmler		NW¼ of SW¼				40																
13	Chester W. & Lucille M. Siltman		SW¼ of SW¼ less S. 316 links of W. 316 links (1 ac.)				39																
14	" " "		SE¼ of SW¼				40																
15	Mahlon D. & Clara C. Wierick		S. 316 links of W. 316 links of SW¼ of SW¼				1															Abate. # 4208	
16	Carl A. Larson		~~NE¼ of SE¼~~ Lot 3				44	15															
17	A. L. Undine		~~NW¼ of SE¼~~ " 4				38	40															
18	Chester W. & Lucille M. Siltman		~~SW¼ of SE¼~~ " 5				41	05															
19			~~SE¼ of SE¼~~																				
20																							
							583	60															

Valuations by School Districts as Equalized by Department of Taxation

	Sold for Taxes	District No. ..... Rate ..... Mills	District No. ..... Rate ..... Mills	District No. ..... Rate ..... Mills	District No. ..... Rate ..... Mills	District No. ..... Rate ..... Mills	Tax including State Homestead ..... Mills	State Tax on Non-Homestead 458 Mills	Special Taxes	Total Taxes	Paid	When Paid	Number of Receipt	March Settlement 1950	June Settlement 1950	Penalty	November Settlement 1950	Penalty	Corrections to First Monday in January 1951	Penalty	Delinquent on First Monday in January 1951	Penalty	Total Delinquent Tax and Penalty	Remarks
		Dollars	Dollars	Dollars	Dollars	Dollars	$ cts.	$ cts.	$ cts.	$ cts.		Month Day Year		$ cts.	$ cts.	$ cts.	$ cts.	$ cts.	$ cts.	$ cts.	$ cts.	$ cts.		
1		88					18 48	40	90	18 88	1 1st Half Paid	MAY 27 1950	14742		9 44		9 44							
2	SOLD FOR TAX	88					18 48	40	90	18 88	2 1st Half Paid	MAY 27 1950	7197		9 44		9 44							
3	SOLD FOR TAX	88					18 48	40	90	18 88	3 1st Half Paid	MAY 27 1950			9 44		9 44							
4		88					18 48	40	90	18 88	4 1st Half Paid	MAY 27 1950			9 44		9 44							
5											5 2nd Half Paid	OCT 31 1950	14742											
6	SOLD FOR TAXES	165					34 66	76	50	35 42	6 1st Half Paid	MAY 27 1950			17 71		17 71							
7	SOLD FOR TAXES	165					34 66	76	50	35 42	7 1st Half Paid	MAY 27 1950	7197		17 71		17 71							
8	SOLD FOR TAXES	165					34 66	76	50	35 42	8 1st Half Paid	MAY 27 1950			17 71		17 71							
9	SOLD FOR TAXES	282					59 26	130	50	60 56	9 1st Half Paid	MAY 27 1950			30 28		30 28							
10											10													
11		4 20					4 20			4 20	11 1st Half Paid	MAY 31 1950	8334		2 10		2 10							
12		4 120					25 22			25 22	12 1st Half Paid	MAY 27 1950	7197		12 61		12 61							
13		4 43					9 04			9 04	13 1st Half Paid	MAY 31 1950	8334		4 52		4 52							
14		4 20					4 20			4 20	14 1st Half Paid	MAY 31 1950	8334		2 10		2 10							
15			4 27				6 08			6 08	15 PAID IN FULL	MAY 17 1950	6295		6 08									
16		132					27 74	60	30	28 34	16 1st Half Paid	MAY 27 1950	7197		14 17		14 17							
17		4 61					12 82			12 82	17 1st Half Paid	MAY 27 1950	7197		6 41		6 41							
18	SOLD FOR TAXES	4 28					5 88			5 88	18 1st Half Paid	MAY 31 1950	8334		2 94		2 94							
19											19													
20											20													
	11	292	27		NA		6000																	
	NN	1261					32 26			338 12					172 13		166 02							
		1553	27				33234	578																

Assessment Roll and Tax List of Real Property in the Town of Ponto Lake, Cass County, Minnesota, for Taxes for the Year 1949.

FORM 5CD WILLIS-DUFF COMPANY, MINNEAPOLIS

In Whose Name Assessed	To Whom Transferred	Description of Property: Subdivision	Sec. or Lot	Town or Block	Rng.	Number of Acres of Land: Acres	Tenths	Indicate Homestead by Yes	Indicate Agricultural Tax by Yes	True and Full Valuations: Land Exclusive of Structures and Improvements (Dollars)	Buildings and Other Structures (Dollars)	Machinery Permanently Attached to Real Estate (Dollars)	Total True and Full Value (Dollars)	Assessed Valuations — Rural: Homestead Up to $1,000 20% (Dollars)	Rural: Over $1,000 and Non-Homestead 33⅓% (Dollars)	All Other: Homestead Up to $4,000 25% (Dollars)	All Other: Over $4,000 and Non-Homestead 40% (Dollars)	All Other: Machinery Permanently Attached to Real Estate 33⅓% (Dollars)	Total Assessed Value (Dollars)	Total Assessed Value as Equalized by the Board of Review (Dollars)	Final Equalized Value (Dollars)
Arthur B. & Lattie M. Hart		1 ~~SE¼ of NE¼~~ Lot 2	3	139	29	20		Un													
		2 NW¼ of NE¼																			
Gordon W. Bennett		3 ~~SW¼ of NE¼~~ " 5				13	80														
Floyd L. & Ethel Elsing in Trading		~~SW¼ of NE¼~~								Tax merit Book combine Fletcher with line 9 page 4 on 3.82 of 1946											
Carl Jos. & Lillian Olson		N½ of Lot 6 less N. 500'				2															
L. P. & Frances A. Heiling		5 S. 100' of N. 400' of Lot 6																			
The Omaha Lakeriting Club		6 SE¼ of NW¼ Lot 3				35	08														
Roy W. Snodgrass & Kathryn Snodgrass & David Snodgrass		7 NW¼ of NW¼ " 4				35	32														
Alva E. Lowe		8 SW¼ of NW¼				40															
The Omaha Lakeriting Club		9 SE¼ of NW¼				40															
Niels J. Anderson		10 Strip Lot, lying north of road except 13 rds by 29.5 rds.																			
The Omaha Lakeriting Club		11 Lot 4 less Cass's North Shores'				43															
Marland D. & Monita J. Hart		12 NW¼ of SW¼				40															
Clara M. Calvert		13 ~~SW¼ of SW¼~~ Lot 10				32	15														
		14 SE¼ of SW¼																			
Carol Warnkey		15 N. 843' of Lot 7				25															
Otto B. & Alice E. Hane		16 ~~SW¼ of SE¼~~ Lot 7 less N. 843'				15															
" " "		17 ~~NW¼ of SE¼~~ Lot 8 less 6' Lake X 29.5 rds on lake				21	75			less part No. of road except 13 rds by 29.5 rds											
Herbert & Genevieve A. Leedy		18 ~~SW¼ of SE¼~~ Lot 11				18	10														
Leon L. Dorny		19 SE¼ of SE¼				40															
Harvey M. & Evelyn M. Voss		20 N. 300' of N½ of Lot 6				1	50														
						444	70														
Continued on next Page						432	70														

Sold for Taxes	Valuations by School Districts as Equalized by Department of Taxation: District No. / Rate ... Mills	Amount	District No. / Rate ... Mills	Amount	District No. / Rate ... Mills	Amount	Tax including State Homestead ... Mills	State Tax on Non-Homestead 4.58 Mills	Special Taxes	Total Taxes	Paid	When Paid (Month Day Year)	Number of Receipt	March Settlement 1949	June Settlement 1950	Penalty	November Settlement 1950	Penalty	Collections to First Monday in January 1951	Penalty	Delinquent on First Monday in January 1951	Penalty	Total Delinquent Tax and Penalty	Remarks
	1	H 60					1260			1260	1 PAID IN FULL	MAY 31 1950	7984		1260 ✓									
	2										2													
	3	80					1680	36 ✓		1716	3 PAID IN FULL	MAY 31 1950	7969		1716 ✓									
	4	H 54					1134			1134	4 PAID IN FULL	MAY 31 1950	8127		1134 ✓									
	5	7					148	04 ✓		152	5 PAID IN FULL	MAY 12 1950	6764		152 ✓									
	6	66					1386	30 ✓		1416	6 PAID IN FULL	MAY 8 1950	5609		1416 ✓									
											1st Half Paid	OCT 7 1950	12463											
	7	H 30					630			630	7 1st Half Paid	MAY 26 1950	7175		315 ✓		315 ✓							
SOLD FOR TAXES	8	53					1114	24		1138	8										1128			
	9	66					1386	30 ✓		1416	9 PAID IN FULL	MAY 8 1950	5609		1416 ✓									
	10										10													
	11	53					1114	24 ✓		1138	11 PAID IN FULL	MAY 8 1950	5609		1138 ✓									
	12	H 88					1848			1848	12 PAID IN FULL	MAY 15 1950	6135		1848 ✓									
	13	381					8006	174 ✓		8180	13 PAID IN FULL	MAY 9 1950	3320		8180 ✓									
	14										14													
SOLD FOR TAXES	15	181					3807	77 ✓		3884	15 PAID IN FULL	APR 17 1950	4731		3884 ✓									
	16	50					1050	22 ✓		1072	16 PAID IN FULL	MAY 26 1950	6962		1072 ✓									
	17	58					1218	26 ✓		1244	17 PAID IN FULL	MAY 26 1950	6962		1244 ✓									
SOLD FOR TAXES	18	124					2606	56		2662	18										2662	2908		
	19	H 40					840			840	19 PAID IN FULL	APR 22 1950	4723		840 ✓									
	20		H 50				2534	50 ✓		2584	20 PAID IN FULL	MAY 22 1950	6814		2584 ✓									
			H.H. 107																					
		272					na 2534																	
		1119		167			29 22																	
		1391		167			32 56	558		333 14					29 19		315				3800			

Camp Blanche | Kitten Camp | Ponto Point | Lake Beach | Sunset Point | Pine Beach

Assessment Roll and Tax List of Real Property in the Town of Ponto Lake, Cass County, Minnesota, for Taxes for the Year 1949.

(FORM 5CD) MILLER-DAVIS COMPANY, MINNEAPOLIS

Line	In whose name assessed	To whom transferred	Description of property: Subdivision	Sec. of Lot	Town of Block	Reg.	Number of Acres of Land: Acres	100ths	Indicate Homestead Tax or No	Indicate Agricultural Tax or No	No. School District	True and Full Valuations: Land (Exclusive of Structures and Improvements)	Buildings (and other Structures)	Machinery (Permanently Attached to Real Estate)	Total True and Full Value	Assessed Valuations: Rural: Homestead Up to $4,000 20%	Rural: Over $4,000 and Non-Homestead 33⅓%	All Other: Homestead Up to $4,000 25%	All Other: Over $4,000 and Non-Homestead 40%	Machinery (Permanently Attached to Real Estate) 33⅓%	Total Assessed Value	Total Assessed Value as Equalized by the Board of Review	Final Equalized Value
												Dollars	Dollars	Dollars	Dollars	Dollars	Dollars	Dollars	Dollars	Dollars	Dollars	Dollars	Dollars
1	Theodore J. & Henry Albrecht		NE¼ of NE¼	3	13	29		Un															
2	Arthur D. & Hanie Clark Albrecht		S. 110' of Lot 1 ~~W½ of W½ of SE¼~~				78																
3	Ernest Peter Colas		Lot 1 less N. 175' & less S. 590' ~~NW¼ of NE¼~~				6 54																
4	J. L. Klauer		130' x 275' x 130' x 250' of Lot 1 ~~SW¼ of NE¼~~				78																
5	Ernest Peter Colas		N. 180' of S. 590' of Lot 1				134																
6	Peter Colas		N. 175' of Lot 1 ~~NW¼ of NW¼~~				227																
7	Gunnard Ovedia & Nilsson		61 rds x 29 rds on W. side of Lot 8				4 85																
8	Carl & Gillion E. Olson		S½ of Lot 6 ~~SW¼ of NW¼~~				16 50																
9			~~SE¼ of SW¼~~																				
10	Anna Colas		Begg. at a pt. which is center line between 2 cottages known as Pleasant Cottages thence N. 50' to pt. of beg. thence W. 210' thence southeasterly along lake 50' thence easterly to pt. of beg. Also 110' x 250' of Lot 1 ~~NW¼ of SW¼~~				1 63																
12			N W ¼ of S W ¼																				
13			S W ¼ of S W ¼																				
14			S E ¼ of S W ¼																				
15	Arthur D. & Hanie Clark Albrecht		Beginning at a pt. which is center line between 2 cottages known as Pleasant Cottages thence N. 50' to pt. of beg. thence W. 210' thence southerly along lake 50 ft. thence east to pt. of beg. thence back to beginning. NE¼ of SE¼																				
17			N W ¼ of S E ¼																				
18			S W ¼ of S E ¼																				
19			S E ¼ of S E ¼																				
20	Louis W. & Vilma A. Brockhagen		S. 100' of N. 500' of Lot 6				33 69						150 added				50						

Line	Sold for Taxes	Valuations by School Districts as Equalized by Department of Taxation: District No. / Rate ..... Mills	Dollars	District No. / Rate ..... Mills	Dollars	District No. / Rate ..... Mills	Dollars	Tax including State Homestead ..... Mills	$ cts.	State Tax on Non-Homestead ..... Mills	$ cts.	Special Taxes $ cts.	Total Taxes $ cts.	Paid	When Paid: Month Day Year	Number of Receipt	March Settlement 1950 $ cts.	June Settlement 1950 $ cts.	Penalty $ cts.	November Settlement 1950 $ cts.	Penalty $ cts.	Collections to First Monday in January 1951 $ cts.	Penalty $ cts.	Delinquent on First Monday in January 1951 $ cts.	Total Delinquent Tax and Penalty $ cts.	Remarks
1																										
2				7				158	64				165	PAID IN FULL	FEB 15 1950	1125	1624									
3		36						756	16				772											772	8 49	
4		85						1786	38				1824	PAID IN FULL	FEB 23 1950	2350	1824									
5		18						378	69				386	PAID IN FULL	MAY 31 1950	7836		2 68								
6		83						1744	38				1782	PAID IN FULL	MAY 31 1950	7986		6 72								
7		H 32						672					672	PAID IN FULL	MAY 31 1950	8127		10 30								
8		H 49						1030					1030	PAID IN FULL	MAY 31 1950	7788		35 36								
9																										
10				154				3466	70				3536	PAID IN FULL	MAY 31 1950	7788		35 36								
11																										
12																										
13																										
14																										
15				98				2206	44				2250	PAID IN FULL	FEB 15 1950	1125	2250									
16																										
17																										
18																										
19																										
20		H 34 57 Abate. #4446						744 ~~798~~ 58 30 75 64	26				744 ~~824~~	PAID IN FULL	MAY 29 1950	7121	42 36	8 20						772		5.10 Abated 5.10
		57																								
		229																								
		366																								
								13394	244				13638													

Form 5CD

IN WHOSE NAME AS

Roy W. Snodgrass
State of Minnesota
Helen Walde
Roy W., Kathery
"
Melvin H. Johnson
State of Minnesota
E. A. & Agnes B.
State of Minnesota
William D.
Charles A. &
Frank J. &
Edith Marge
William D.
Marland D.
"
"
Ethel Clod
Ralph & He

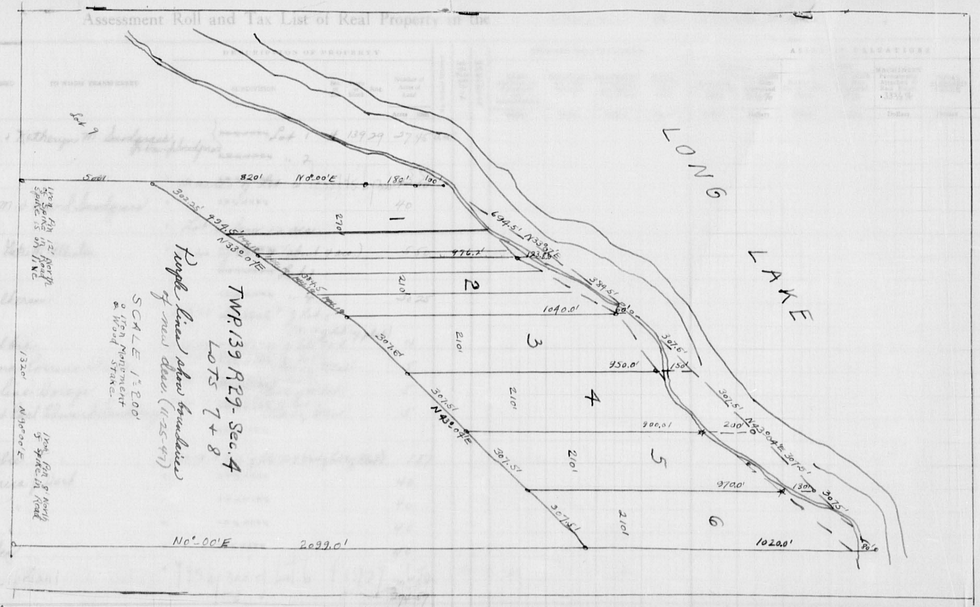

Continued on next page

	FINAL EQUALIZED VALUE Dollars	SOLD FOR TAXES	VALUATIONS BY SCHOOL DISTRICTS AS EQUALIZED BY DEPARTMENT OF TAXATION: District No. ..... Rate ..... Mills	District No. 1 Rate 15 Mills	District No. ..... Rate ..... Mills	District No. 1 Rate 15 Mills	District No. ..... Rate ..... Mills	District No. ..... Rate ..... Mills	Tax including State Homestead ..... Mills	State Tax on Non-Homestead ..... Mills	SPECIAL TAXES	TOTAL TAXES		PAID	WHEN PAID Month Day Year	Number of Receipt	March Settlement 1950	June Settlement 1950	Penalty	November Settlement 1950	Penalty	Collections to First Monday in January 1951	Penalty	Delinquent on First Monday in January 1951	Total Delinquent Tax and Penalty	REMARKS
			Dollars	Dollars	Dollars	Dollars	Dollars	Dollars	$ cts.	$ cts.	$ cts.	$ cts.					$ cts.	$ cts.	$ cts.	$ cts.	$ cts.	$ cts.	$ cts.	$ cts.	$ cts.	
1						4 80			45 02	54		45 56	1	2nd Half Paid / 1st Half Paid	OCT 7 1950 / MAY 26 1950	12470 / 7176		22 78	✓	22 78	✓					
2						120							2													
3			24						5 04	10	✓	5 14	3	PAID IN FULL	MAY 8 1950	5622		5 14	✓							
4			H 30						6 30			6 30	4	2nd Half Paid / 1st Half Paid	OCT 7 1950 / MAY 26 1950	12467 / 7176		3 15	✓	3 15						
5			H 8						1 68			1 68	5	2nd Half Paid / 1st Half Paid	OCT 7 1950 / MAY 26 1950	12467 / 7176		84	✓	84						
6			70						14 70	32	✓	15 02	6	PAID IN FULL	MAY 8 1950	5577		15 02	✓							
7													7													
8			82						17 22	38	19	17 60	8	2nd Half Paid / 1st Half Paid	OCT 23 1950 / MAY 31 1950	13325 / 7972		8 80	✓	8 80	✓					
9													9													
10			20						4 20	10		4 30	10												4 30	4 30 + 4 72
11			75						15 76	34	✓	16 10	11	PAID IN FULL	MAY 10 1950	7270		16 10	✓							
12			73						15 34	34	✓	15 68	12	PAID IN FULL	FEB 9 1950	1572	15 68 ✓									
13			49						10 30	27	✓	10 57	13	PAID IN FULL	FEB 15 1950	1606	10 57									
14													14													
15			16						3 36	08	✓	3 44	15	~~PAID IN FULL~~	~~MAY 1 1950~~			—	✓						3 44	
16			H 30						6 30			6 30	16	PAID IN FULL	MAY 15 1950	6635		6 30	✓							
17			H 30						6 30			6 30	17	PAID IN FULL	MAY 15 1950	6635		6 30	✓							
18			H 30						6 30			6 30	18	PAID IN FULL	MAY 15 1950	6635		6 30	✓							
19			50						10 50	27		10 77	19	PAID IN FULL	JUL 31 1950	7777				10 77	21					
20													20													
	4		129		80				45 02																	
	H 8		459		120				123 30	264		170 96					26 20	94 17		94 17 / 26 20					4 30	
			517		200				168 27																	

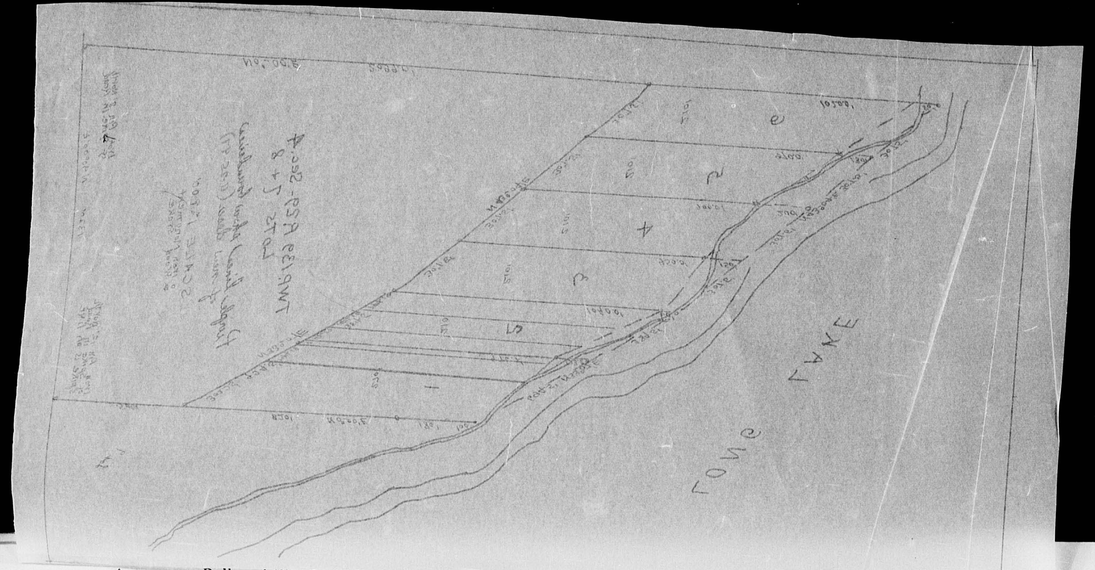

In Whose Name Assessed	To Whom Transferred	Description of Property: Subdivision	Sec. or Lot	Town or Block	Rng.	Number of Acres of Land (Acres)	(1000ths)	No. School District	Indicate Road Tax or No	Indicate Poll Tax or No	True and Full Valuations: Land Exclusive of Structures and Improvements (Dollars)	Buildings and Other Structures (Dollars)	Machinery Permanently Attached to Real Estate (Dollars)	Total True and Full Value (Dollars)	Assessed Valuations: Rural: Homestead Up to $4,000 20% (Dollars)	Rural: Over $4,000 and Non-Homestead 33⅓% (Dollars)	All Other: Homestead Up to $4,000 25% (Dollars)	All Other: Over $4,000 and Non-Homestead 40% (Dollars)	Machinery Permanently Attached to Real Estate 33⅓% (Dollars)	Total Assessed Value as Equalized by the Board of Review (Dollars)	Final Equalized Value (Dollars)
Roy W. Snodgrass + Katheryn M. Snodgrass (+ David Snodgrass) State of Minnesota		~~SW¼ of SW¼~~ Lot 1	4	139	29	27	45	Unl													
		~~SW¼ of SW¼~~ " 2																			
Helen Walde		12 acres of Lot 6 (less 745 by 300 of Lot 6)					550														
Roy W., Katheryn M. + David Snodgrass		SE¼ of NE¼				40															
" "		Lot 6 less 12 acs.																			
Melvin H. Johnson + Kate McAllister State of Minnesota		W. 300' of ~~NW¼ of SW¼~~ (about 4 acs.)				5	50														
		~~NW¼ of SW¼~~ Lot 3																			
E. A. + Agnes B. Wilkerson State of Minnesota		~~SW¼ of SW¼~~ " 4				30	25														
		302.25' x 1100' x 9' of ~~NE¼ of SW¼~~ Lot 5 (Part of Lot 1 of plat)																			
William D. Hobbie		302.25' x 1100' x 976' of Lot 7 + 8				4															
Charles A. + Irma Corrine Price		307.5' x 850' x 700' of ~~NW¼ of SW¼~~ Lot 7 (Part of Lot 1 of plat)				5															
Frank J. + Caroline Horeza		307.5' x 700' x 1020' of ~~NW¼ of SW¼~~ Lot 7 (Part of Lot 1 of plat)				5															
Edith Margaret + Carl Edward Sundberg		307.5' x 1040' x 1168' of ~~NW¼ of SW¼~~ Lot 7 (Part of Lot 1 of plat)				5															
		SE¼ of SW¼																			
William D. Hobbie		144.18' x 976' of Lot 7 + 8 (Part of Lot 1 of plat)				1	87														
Marland D. + Monica J. Hart		NE¼ of SE¼				40															
" "		NW¼ of SE¼				40															
		SW¼ of SE¼				40															
Ethel Clodfelder		SE¼ of SE¼				40															
Ralph + Helen Cipriani		745 by 300 of Lot 6 (+ 139 29)				2	50														
						294	59														

Continued on next page

	Sold for Taxes	Valuations by School Districts as Equalized by Department of Taxation: District No. ..... Rate ..... Mills (Dollars)	District No. ..... Rate ..... Mills (Dollars)	District No. ..... Rate ..... Mills (Dollars)	District No. ..... Rate ..... Mills (Dollars)	Tax including State Homestead ..... Mills ($ cts.)	State Tax on Non-Homestead ..... Mills ($ cts.)	Special Taxes ($ cts.)	Total Taxes ($ cts.)	Paid	When Paid (Month Day Year)	Number of Receipt	March Settlement 1950 ($ cts.)	June Settlement 1950 ($ cts.)	Penalty ($ cts.)	November Settlement 1950 ($ cts.)	Penalty ($ cts.)	Collections to First Monday in January 1951 ($ cts.)	Penalty ($ cts.)	Delinquent on First Monday in January 1951 ($ cts.)	Total Delinquent Tax and Penalty ($ cts.)	Remarks
1				H 80 120		45 07	54		45 56	2nd Half Paid / 1st Half Paid	OCT 7 1950 / MAY 26 1950	12489 / 11110		22 78		22 78						
2																						
3		24				5 04	10		5 14	PAID IN FULL	MAY 8 1950	5622		5 14								
4		H 30				6 30			6 30	2nd Half Paid / 1st Half Paid	OCT 7 1950 / MAY 26 1950	12467 / 11175		3 15		3 15						
5		H 8				1 68			1 68	2nd Half Paid / 1st Half Paid	OCT 7 1950 / MAY 26 1950	12469 / 7175		84		84						
6		70				14 70	32		15 02	PAID IN FULL	MAY 8 1950	5577		15 02								
7																						
8		82				17 22	38		17 60	2nd Half Paid / 1st Half Paid	OCT 23 1950 / MAY 31 1950	12525 / 9772		8 80		8 80						
9																						
10		20				4 20	10		4 30											4 30	4 73	
11		75				15 76	34		16 10	PAID IN FULL	MAY 10 1950	5270		16 10								
12		73				15 34	34		15 68	PAID IN FULL	FEB 9 1950	4512	15 68									
13		49				10 30	22		10 52	PAID IN FULL	FEB 15 1950	4606	10 52									
14																						
15		16				3 36	08		3 44	~~PAID IN FULL~~	~~MAY 1 1950~~			—						3 44		
16		H 30				6 30			6 30	PAID IN FULL	MAY 15 1950	6635		6 30								
17		H 30				6 30			6 30	PAID IN FULL	MAY 15 1950	6635		6 30								
18		H 30				6 30			6 30	PAID IN FULL	MAY 15 1950	6635		6 30								
19		50				10 50	22		10 72	PAID IN FULL	JUL 31 1950	11777				10 72	21					
20																						
	4	108		50		45 07																
	11 8	459		120		123 30	264		170 96				26 20	94 17		222 78 / 222 78				4 30		
		567		170		168 37																

Assessment Roll and Tax List of Real Property in the Town of Portle Lake, Cass County, Minnesota, for Taxes for the Year 1949.

Form 5CD HILLER-DAVIS COMPANY, MINNEAPOLIS

In Whose Name Assessed	To Whom Transferred	Description of Property: Subdivision	Sec. or Lot	Town or Block	Rng.	Number of Acres of Land (Acres / 100ths)	No. School District	Indicate Personal Tax or No	Indicate Additional Tax or No	True and Full Valuations: Land Exclusive of Structures Improvements (Dollars)	Buildings and Other Structures (Dollars)	Machinery Permanently Attached to Real Estate (Dollars)	Total True and Full Value (Dollars)	Assessed Valuations: Rural: Homestead Up to $4,000 20% (Dollars)	Rural: Over $4,000 and Non-Homestead 33⅓% (Dollars)	All Other: Homestead Up to $4,000 25% (Dollars)	All Other: Over $4,000 and Non-Homestead 40% (Dollars)	All Other: Machinery Permanently Attached to Real Estate 33⅓% (Dollars)	Total Assessed Value (Dollars)	Total Assessed Value as Equalized by the Board of Review (Dollars)	Final Equalized Value (Dollars)
John C. King Ellison, Gustave E. King Ellison & Anna P. King Ellison		~~NE¼ of NE¼~~ Lot 9 less C.D. 300'	4	139	29	11	Unl														
" "		That part of Govt. Lots 7 &8 described as: Beginning at the SE cor. of Lot 8, thence N. along E.line of Lots 7&8 a distance of 2099' thence S. 43°04' W.1230', thence S. 33° 07' W.879' to a pt. on the W.line of Lot, 500' N.of SW cor.of lot 8, thence S. 500' to SW cor.of Lot 8, thence E. to beg.				41														
		NE¼ of NW¼																			
		NW¼ of NW¼																			
		SW¼ of NW¼																			
		SE¼ of NW¼																			
Adolph T. Johnson		(144.19' x 1040' of Lot 8 (Part of Lot 3 on Plat)				1 89															
		NE¼ of SW¼																			
		NW¼ of SW¼																			
		SW¼ of SW¼																			
		SE¼ of SW¼																			
Celeste Marie LeBlond		307.5' x 900' x 970' of Lot 8 (Lot 5 of Plat)				5															
		NE¼ of SE¼																			
~~T. E. Sundby~~ William A. & Freda M. Simon		(144.19 ~~x 876' of Lot 8~~ (Part of Lot 3 on plat)				1 87															
		SW¼ of SE¼																			
		SE¼ of SE¼																			
Gustave & Walburge Meisel		(144.19' x 976' of Lot 8 (Part of Lot 1+2 on Plat)				1 87															
						62 63															

Valuations by School Districts as Equalized by Department of Taxation

Sold for Taxes	District No. ..... Rate ..... Mills	District No. Unl Rate 11 Mills	District No. ..... Rate ..... Mills	District No. Unl Rate 11 Mills	District No. ..... Rate ..... Mills	District No. ..... Rate ..... Mills	Tax including State Homestead ..... Mills	State Tax on Non-Homestead 45.8 Mills	Special Taxes	Total Taxes	Paid	When Paid (Month Day Year)	Number of Receipt	March Settlement 1950	June Settlement 1950	Penalty	November Settlement 1950	Penalty	Collections to First Monday in January 1951	Penalty	Delinquent on First Monday in January 1951	Total Delinquent Tax and Penalty	Remarks
	Dollars	Dollars	Dollars	Dollars	Dollars	Dollars	$ cts.	$ cts.	$ cts.	$ cts.				$ cts.	$ cts.	$ cts.	$ cts.	$ cts.	$ cts.	$ cts.	$ cts.	$ cts.	
1				63 149			477	68		48 40	2nd Half Paid 1st Half Paid	OCT 11 1950 MAY 31 1950	13214 13821		242		242						
2		45					946			946	2nd Half Paid 1st Half Paid	OCT 11 1950 MAY 31 1950	13214 13821		473		473						
3																							
4																							
5																							
6																							
7																							
8																							
9											PAID IN FULL	May 31 1956	10371		344								
10		16					336	08		344	PAID IN FULL	MAY 1 1950	7355		~~344~~								
11																							
12																							
13																							
14																							
15		33					694	16		710	PAID IN FULL	Mar 16 FEB 28 1950	3313		710								
16																							
17	LD FOR TAXES	16					336	08		344	PAID IN FULL	DEC 18 1950	14446						344	28			
18																							
19																							
20		16					336	08		344	PAID IN FULL	May 31 1950	7355		344								
	H	45		63		na	477								3947		1424		344		344		
	DK			149			36 47										4.73						
		12		212			7420	108		7528													

Camp Blanche | Kitzes Camp | Portle Point | Lake Beach | Store | Pine Beach

Assessment Roll and Tax List of Real Property in the Town of Pente Lake, Cass County, Minnesota, for Taxes for the Year 1949.

Form 5CD—WILLIAM BLOCK DIGEST, MINNEAPOLIS

	In Whose Name Assessed	To Whom Transferred	Description of Property: Subdivision	Sec. or Lot	Town or Block	Rng.	Number of Acres of Land (Acres / 100ths)	Sch. School District	Indicate Homestead Tax or No	Indicate Agricultural Tax or No	True and Full Valuations: Land Exclusive of Structures and Improvements (Dollars)	Buildings and Other Structures (Dollars)	Machinery Permanently Attached to Real Estate (Dollars)	Total True and Full Value (Dollars)	Assessed Valuations: Rural: Homestead Up to $4,000 20% (Dollars)	Rural: Over $4,000 and Non-Homestead 33⅓% (Dollars)	All Other: Homestead Up to $4,000 25% (Dollars)	All Other: Over $4,000 and Non-Homestead 40% (Dollars)	Machinery Permanently Attached to Real Estate 33⅓% (Dollars)	Total Assessed Value (Dollars)	Total Assessed Value as Equalized by the Board of Review (Dollars)	Final Equalized Value (Dollars)
1	N. P. Ry. Co.		~~SE¼ of NE¼~~ Lot 1	5	139	29	36															
2	C. A. Smith		~~SW¼ of NE¼~~ " 2				36															
3	State of Minnesota		SW¼ of NE¼																			
4	State of Minnesota		~~SE¼ of NW¼~~ " 5																			
5																						
6	C. A. Smith		~~NE¼ of NW¼~~ " 3				36															
7	State of Minnesota		NW¼ of NW¼ " 4																			
8	State of Minnesota		SW¼ of NW¼																			
9	State of Minnesota		SE¼ of NW¼																			
10																						
11	State of Minnesota		NE¼ of SW¼																			
12	State of Minnesota		NW¼ of SW¼																			
13	J. W. Lilbury		SW¼ of SW¼ less E. 10 acs.				30															
14	State of Minnesota		SE¼ of SW¼																			
15	James S. & Ethel O. Lilbury		10 acs. along E. side of Sec 1/4 of Sec 1/4				10															
16			NE¼ of SE¼																			
17	State of Minnesota		~~SW¼ of NE¼~~ Lot 6																			
18	Wm. H. Dorsey		SW¼ of SE¼ " 7				34															
19	Ida E. & John J. Pewters		SE¼ of SE¼ " 8 less E. 20'				18.25															
20	Melvin H. Johnson & Estes McAllister		E. 20' of Lot 8				60															
							200.85															

Valuations by School Districts as Equalized by Department of Taxation

	Sold for Taxes	District No. ..... Rate ..... Mills	District No. 110 Rate 40 Mills	District No. ..... Rate ..... Mills	District No. 110 Rate 40 Mills	District No. ..... Rate ..... Mills	District No. ..... Rate ..... Mills	Tax including State Homestead ..... Mills	State Tax on Non-Homestead 45.8 Mills	Special Taxes	Total Taxes	Paid	When Paid (Month Day Year)	Number of Receipt	March Settlement 1950	June Settlement 1950	Penalty	November Settlement 1950	Penalty	Collections to First Monday in January 1951	Penalty	Delinquent on First Monday in January 1951	Total Delinquent Tax and Penalty	Remarks
		Dollars	Dollars	Dollars	Dollars	Dollars	Dollars	$ cts.	$ cts.	$ cts.	$ cts.				$ cts.	$ cts.	$ cts.	$ cts.	$ cts.	$ cts.	$ cts.	$ cts.	$ cts.	
1			82					1722	38		1760	PAID IN FULL	MAY 31 1950	10843		1760								
2			82					1722	38		1760	PAID IN FULL	MAY 31 1950	10843		1760								
3																								
4																								
5																								
6			82					1722	38		1760	PAID IN FULL	MAY 31 1950	10843		1760								
7																								
8																								
9																								
10																								
11																								
12																								
13	SOLD FOR TAXES		50					1050	22		1072											1072		
14																								
15	SOLD FOR TAXES		20					420			420											420		
16																								
17												2nd Half Paid	OCT 31 1950	14737										
18			30					630			630	1st Half Paid	MAY 31 1950	8737		315		315						
19			153					3214	70		3284	PAID IN FULL	MAY 8 1950	5598		3284								
20				13				297	01		298	PAID IN FULL	MAY 8 1950	5598		298								
		50					714	2772								9177		315				1492		
		149		12				10480																
		199		12				10772	212		10984													

Assessment Roll and Tax List of Real Property in the Town of Ponto Lake, Cass County, Minnesota, for Taxes for the Year 1949.

Form 5CD

	IN WHOSE NAME ASSESSED	TO WHOM TRANSFERRED		DESCRIPTION OF PROPERTY: SUBDIVISION	Sec. or Lot	Town or Block	Rng.	Number of Acres of Land: Acres	100ths	No. School District	Indicate Homestead Tax Yes or No	Indicate Agricultural Tax Yes or No	TRUE AND FULL VALUATIONS: LAND Exclusive of Structures and Improvements	BUILDINGS and Other Structures	MACHINERY Permanently Attached to Real Estate	TOTAL True and Full Value	ASSESSED VALUATIONS: RURAL: Homestead Up to $4,000 20%	RURAL: Over $4,000 and Non-Homestead 33⅓%	ALL OTHER: Homestead Up to $4,000 25%	ALL OTHER: Over $4,000 and Non-Homestead 40%	MACHINERY Permanently Attached to Real Estate 33⅓%	TOTAL ASSESSED VALUE	Total Assessed Value as Equalized by Board of Review	FINAL EQUALIZED VALUE
								Acres	100ths				Dollars	Dollars	Dollars	Dollars	Dollars	Dollars	Dollars	Dollars	Dollars	Dollars	Dollars	Dollars
1	State of Minnesota			NE¼ of NE¼	6	139	29			Un														
2	State of Minnesota			NW¼ of NE¼																				
3	State of Minnesota			SW¼ of NE¼																				
4	State of Minnesota			SE¼ of NE¼																				
5																								
6	State of Minnesota			NE¼ of NW¼																				
7	Red River Lbr. Co.	State of Minnesota		~~SW¼ of NW¼~~ Lot 4				28																
8	"	State of Minnesota		~~SW¼ of NW¼~~ " 5				48	20															
9	State of Minnesota			SE¼ of NW¼																				
10																								
11	State of Minnesota			NE¼ of SW¼																				
12	State of Minnesota			NW¼ of SW¼																				
13	State of Minnesota			SW¼ of SW¼																				
14	State of Minnesota			SE¼ of SW¼																				
15	Leonard L. + Alice Dierick			Lots 1 + 2 of Blk 100 of Lot 3																				
16	State of Minnesota			NE¼ of SE¼																				
17	State of Minnesota			NW¼ of SE¼																				
18	State of Minnesota			SW¼ of SE¼																				
19	Leonard L. + Alice Dierick			~~SW¼ of SE¼~~ Lot 3				36	50															
20																								
								112	70															

	SOLD FOR TAXES	VALUATIONS BY SCHOOL DISTRICTS AS EQUALIZED BY DEPARTMENT OF TAXATION: District No. Rate ..... Mills	District No. 2 Rate 21.4 Mills	District No. Rate ..... Mills	District No. Rate ..... Mills	District No. Rate ..... Mills	District No. Rate ..... Mills	Tax including State Homestead ..... Mills $ cts.	State Tax on Non-Homestead 4.56 Mills $ cts.	SPECIAL TAXES $ cts.	TOTAL TAXES $ cts.	PAID	WHEN PAID Month Day Year	Number of Receipt	March Settlement 1950 $ cts.	June Settlement 1950 $ cts.	Penalty $ cts.	November Settlement 1950 $ cts.	Penalty $ cts.	Collections to First Monday in January 1951 $ cts.	Penalty $ cts.	Delinquent on First Monday in January 1951 $ cts.	Total Delinquent Tax and Penalty $ cts.	REMARKS
		Dollars	Dollars	Dollars	Dollars	Dollars	Dollars																	
1																								
2																								
3																								
4																								
5																								
6																								
7	SOLD FOR TAXES		66					13	86	30	14	16	Forfeited											14.16 Cancelled
8	SOLD FOR TAXES		112					23	54	52	24	06	Forfeited											24.06 Cancelled
9																								
10																								
11																								
12																								
13																								
14																								
15																								
16																								
17																								
18																								
19			101					21	22	46	21	68	PAID IN FULL MAR 7 1950	3315		21	68							
20																								
	4 / 214		299					58	62	128	59	90				21	68							35.22

Assessment Roll and Tax List of Real Property in the Town of Ponto Lake, Cass County, Minnesota, for Taxes for the Year 1949.

Form 5CD

	In whose name assessed	To whom transferred	Subdivision	Sec. or Lot	Town or Block	Rng.	Number of Acres of Land (Acres / 100ths)	No. School District	Indicate if real Tax or Sp.	Indicate if personal Tax or Sp.	True and Full Valuations: Land Exclusive of Structures and Improvements (Dollars)	Buildings and Other Structures (Dollars)	Machinery Permanently Attached to Real Estate (Dollars)	Total True and Fair Value (Dollars)	Assessed Valuations: Rural: Homestead Up to $4,000 20% (Dollars)	Rural: Over $4,000 and Non-Homestead 33⅓% (Dollars)	All Other: Homestead Up to $4,000 25% (Dollars)	All Other: Over $4,000 and Non-Homestead 40% (Dollars)	All Other: Machinery Permanently Attached to Real Estate 33⅓% (Dollars)	Total Assessed Value (Dollars)	Total Assessed Value as Equalized by the Board of Review (Dollars)	Final Equalized Value (Dollars)
1	P. E. & Emma Lindberg		~~NE¼ of NE¼~~	Lot 8	7	139	29	52.60	UN													
2			NW¼ of NE¼																			
3	Albert W. & Cecilia B. Grimm		SW¼ of NE¼	" 7	less 100 by 175			20.25														
4	Wallace L. & Lorraine Schmidt		SE¼ of NE¼	" 9				22.55														
	Almer H. & Ludmilla C. Hilzemann		100 by 175 of Lot 7																			
	State of Minnesota		NE¼ of NW¼																			
	State of Minnesota		~~NW¼ of NW¼~~	Lot 1																		
	State of Minnesota		~~SW¼ of NW¼~~	" 2																		
	State of Minnesota		SE¼ of NW¼																			
	State of Minnesota		~~NE¼ of SW¼~~	Lot 6																		
	State of Minnesota		~~NW¼ of SW¼~~	" 3																		
	State of Minnesota		~~SW¼ of SW¼~~	" 4																		
	Frank Johnson		~~SE¼ of SW¼~~	" 5				27.50														
	E. K. Anderson		~~NE¼ of SE¼~~	Lot 10				28.70														
	Lloyd M. & Dagmar Bradfield		~~NW¼ of SE¼~~	" 11				35.65														
			~~SW¼ of SE¼~~																			
	LeRoy C. Baldwin		SE¼ of SE¼					40														
								227.25														

Valuations by School Districts as Equalized by Department of Taxation

	Sold for Taxes	District No. ..... Rate ..... Mills (Dollars)	District No. Rate ..... Mills (Dollars)	District No. Rate ..... Mills (Dollars)	District No. Rate ..... Mills (Dollars)	District No. Rate ..... Mills (Dollars)	District No. Rate ..... Mills (Dollars)	Tax including State Homestead ..... Mills ($ cts.)	State Tax on Non-Homestead 45.8 Mills ($ cts.)	Special Taxes ($ cts.)	Total Taxes ($ cts.)	Paid	When Paid (Month Day Year)	Number of Receipt	March Settlement 1950 ($ cts.)	June Settlement 1950 ($ cts.)	Penalty ($ cts.)	November Settlement 1950 ($ cts.)	Penalty ($ cts.)	Collections to First Monday in January 1951 ($ cts.)	Penalty ($ cts.)	Delinquent on First Monday in January 1951 ($ cts.)	Total Delinquent Tax and Penalty ($ cts.)	Remarks
1			132					27.74	60		28.34	PAID IN FULL	JUL 29 1950	11232				28.34	.57					
2																								
3			H 94					19.76			19.76	PAID IN FULL	MAY 31 1950	8444		19.76								
4			95					19.96	44		20.40	PAID IN FULL	MAY 31 1950	8424		20.40								
5																								
6																								
7																								
8																								
9																								
10																								
11																								
12																								
13																								
14			55					11.56	26		11.82	PAID IN FULL	MAY 31 1950	11542		11.82								
15																								
16			143					30.04	66		30.70											30.70	3.77	
17	LD FOR TAXES		82					17.22	38		17.60	PAID IN FULL	MAY 31 1950	7879		17.60								
18																								
19			H 40					8.40			8.40	PAID IN FULL	MAY 8 1950	5613		8.40								
20																								
	4		134																					
	114		507					13.468	234		137.02					77.98		28.34				30.70		
			641																					

Assessment Roll and Tax List of Real Property in the Town of Ponto Lake, Cass County, Minnesota, for Taxes for the Year 1949.

Form 5CD

	In Whose Name Assessed	To Whom Transferred	Description of Property: Subdivision	Sec. or Lot	Town. or Block	Rng.	Number of Acres of Land: Acres	100ths	No. School District	Indicate Agricultural Homestead Yes or No	Indicate Agricultural Land Yes or No	True and Full Valuations: Land Exclusive of Structures and Improvements (Dollars)	Buildings and Other Structures (Dollars)	Machinery Permanently Attached to Real Estate (Dollars)	Total True and Full Value (Dollars)	Assessed Valuations: Rural: Homestead Up to $4,000 20% (Dollars)	Rural: Over $4,000 and Non-Homestead 33⅓% (Dollars)	All Other: Homestead Up to $4,000 25% (Dollars)	All Other: Over $4,000 and Non-Homestead 40% (Dollars)	Machinery Permanently Attached to Real Estate 33⅓% (Dollars)	Total Assessed Value (Dollars)	Total Assessed Value as Equalized by the Board of Review (Dollars)	Final Equalized Value (Dollars)
1	Mary E. Dorey		NE¼ of NE¼	8	139	29	40		Un														
2	Wm. H. Dorey		NW¼ of NE¼				40																
3	State of Minnesota		SW¼ of NE¼																				
4	Mary E. Dorey		SE¼ of NE¼				40																
5																							
6	H. H. Logee et al		NE¼ of NW¼				40																
7	State of Minnesota (Cont. to Roy Zilbury)		~~NW¼ of NW¼~~ Lot 1				36.25					120			120	24							
8	State of Minnesota (" " ")		SW¼ of NW¼				40					100			100	20							
9	State of Minnesota		SE¼ of NW¼																				
10																							
11	~~State of Minnesota~~ Vern D. & Elva V. Keep		NE¼ of SW¼																				
12	Vern & Elva Keep		NW¼ of SW¼				40																
13	Lela & Lee Reynolds		SW¼ of SW¼				40																
14	" "		SE¼ of SW¼				40																
15																							
16	Mary E. Dorey		NE¼ of SE¼				40																
17	State of Minnesota		NW¼ of SE¼																				
18	State of Minnesota		SW¼ of SE¼																				
19	Mary E. Dorey		SE¼ of SE¼				40																
20																							
							436.25																

Valuations by School Districts as Equalized by Department of Taxation

	Sold for Taxes	District No. Un Rate 210 Mills (Dollars)	District No. ..... Rate ..... Mills (Dollars)	District No. ..... Rate ..... Mills (Dollars)	District No. ..... Rate ..... Mills (Dollars)	District No. ..... Rate ..... Mills (Dollars)	Tax including State Homestead ..... Mills ($ cts.)	State Tax on Non-Homestead 45.8 Mills ($ cts.)	Special Taxes ($ cts.)	Total Taxes ($ cts.)	Paid	When Paid (Month Day Year)	Number of Receipt	March Settlement 1950 ($ cts.)	June Settlement 1950 ($ cts.)	Penalty ($ cts.)	November Settlement 1950 ($ cts.)	Penalty ($ cts.)	Collections to First Monday in January 1951 ($ cts.)	Penalty ($ cts.)	Delinquent on First Monday in January 1951 ($ cts.)	Total Delinquent Tax and Penalty ($ cts.)	Remarks
1		H 40					840			840	2nd Half Paid 1st Half Paid	OCT 31 1950 MAY 31 1950	4737 4737		420		420						
2		H 40					840			840	2nd Half Paid 1st Half Paid	OCT 31 1950 MAY 31 1950	4737 4737		420		420						
3																							
4		H 46					966			966	2nd Half Paid 1st Half Paid	OCT 31 1950 MAY 31 1950	4737 4737		483		483						
5																							
6	SOLD FOR TAXES	66					1386	30		1416											1416		
7		H 24					504			504											504	564	
8		H 20					420			420											420	469	
9																							
10																							
11								To Tax 1949															
12	SOLD FOR TAXES	H 30					630			630											630		
13		37					778	16		794	PAID IN FULL	JUL 6 1950	4157				1588	23					
14		37					778	16		794	PAID IN FULL	JUL 6 1950											
15																							
16		H 50					1050			1050	2nd Half Paid 1st Half Paid	OCT 31 1950 MAY 31 1950	4737 4737		525		525						
17																							
18																							
19		H 66					1386			1386	2nd Half Paid 1st Half Paid	OCT 31 1950 MAY 31 1950	4737 4737		693		693						
20																							
	4 114	346 246 456					9578	62		9640					2541		4129				2970		

Assessment Roll and Tax List of Real Property in the Town of Ponto Lake, Cass County, Minnesota, for Taxes for the Year 1949.

FORM SCD WILLIS-DUFF DIVISION, MINNEAPOLIS

	In Whose Name Assessed	To Whom Transferred	Description of Property: Subdivision	Sec. or Lot	Town or Block	Reg.	Number of Acres of Land: Acres	Units	No. School District	Indicate Homestead Tax or No	Indicate Agricultural Tax or No	True and Full Valuations: Land (Exclusive of Structures and Improvements)	Buildings and Other Structures	Machinery (Permanently Attached to Real Estate)	Total True and Full Value	Assessed Valuations: Rural: Homestead Up to $4,000 20%	Rural: Over $4,000 and Non-Homestead 33⅓%	All Other: Homestead Up to $4,000 25%	All Other: Over $4,000 and Non-Homestead 40%	Machinery (Permanently Attached to Real Estate) 33⅓%	Total Assessed Value	Total Assessed Value as Equalized by the Board of Review	Final Equalized Value
							Acres	Units				Dollars	Dollars	Dollars	Dollars	Dollars	Dollars	Dollars	Dollars	Dollars	Dollars	Dollars	Dollars
1	Alice L. Erickson		~~SE¼ of NE¼~~ Lot 1	9	139	29	25.65	Unit															
2	Clifton & Ruby Kruckow		NW¼ of NE¼				40																
3	" "		~~SW¼ of NE¼~~ Lot 2 less all that part of the N. 100' of Lot 2 which lies E. of the line				39.40																
4			SE¼ of NE¼																				
5	Charles L. & Laura K. Snyder		All that part of N. 100' of Lot 2 which lies E. of the line																				
6	Clifton & Ruby Kruckow		NE¼ of NW¼				40																
7	" "		NW¼ of NW¼				40																
8	" "		SW¼ of NW¼				40																
9	" "		SE¼ of NW¼				40																
10																							
11	Arthur A. & Isabelle Hoke		NE¼ of SW¼				40																
12	Frank R. or Pauline E. Robinson		NW¼ of SW¼				40																
13	" "		SW¼ of SW¼				40																
14	Arthur A. & Isabelle Hoke		SE¼ of SW¼				40																
15	Frank J. & Lolita L. Martin		359' x 886' in NW Cor. Lot 4				7.30																
16			NE¼ of SE¼																				
17	Joe M. Dilworth		~~NW¼ of SE¼~~ Lot 3 less Plat				29.50																
18	Harley David & Bessie Laflin		~~SW¼ of SE¼~~ N. 303' of E. 453' of Lot 4 less plat				8																
19	Edwin E. & Tabitha R. Sanson		~~NE¼ of SE¼~~ S. 150' of Lot 4				3.20																
20	Merrill A. & Helen E. Keller		N. 150' of S. 603' of Lot 4 & N. 360' of S. 963' of W. 886' of Lot 4				11.50																
							484.55																

Valuations by School Districts as Equalized by Department of Taxation

	Sold for Taxes	District No. ..... Rate ..... Mills	District No. Unit Rate 210.11 Mills	District No. ..... Rate ..... Mills	District No. ..... Rate ..... Mills	District No. ..... Rate ..... Mills	District No. ..... Rate ..... Mills	Tax including State Homestead ..... Mills	State Tax on Non-Homestead 14.58 Mills	Special Taxes	Total Taxes		Paid	When Paid: Month	Day	Year	Number of Receipt	March Settlement 1950	June Settlement 1950	Penalty	November Settlement 1950	Penalty	Collections to First Monday in January 1951	Penalty	Delinquent on First Monday in January 1951	Total Delinquent Tax and Penalty	Remarks
		Dollars	Dollars	Dollars	Dollars	Dollars	Dollars	$ cts.	$ cts.	$ cts.	$ cts.							$ cts.	$ cts.	$ cts.	$ cts.	$ cts.	$ cts.	$ cts.	$ cts.	$ cts.	
1			66					13.86	30		14.16	1	PAID IN FULL	APR	25	1950	5245		14.16								
2			H 66					13.86			13.86	2	PAID IN FULL	MAY	31	1950	11148		13.86								
3			H 96					20.18			41.66	3	PAID IN FULL	MAY	31	1950	11148		41.66								
4												4															
5			100					21.07	46			5															
6			H 30					6.30			6.30	6	PAID IN FULL	MAY	31	1950	11148		6.30								
7			H 30					6.30			6.30	7	PAID IN FULL	MAY	31	1950	11148		6.30								
8			H 40					8.40			8.40	8	PAID IN FULL	MAY	31	1950	11148		8.40								
9			H 40					8.40			8.40	9	PAID IN FULL	MAY	31	1950	11148		8.40								
10												10															
11	SOLD FOR TAXES		H 40					8.40			8.40	11													8.40		
12			H 33					6.94			6.94	12	PAID IN FULL	AUG	31	1950	12042				6.94	.77					
13			H 114					23.96			23.96	13	PAID IN FULL	AUG	31	1950	12042				23.96						
14	SOLD FOR TAXES		H 60					12.60				14													12.60		
15	SOLD FOR TAXES		33					6.94	16		7.10	15													7.10		
16												16															
17			H 64					13.44			13.44	17	PAID IN FULL	APR	24	1950	4932		13.44								
18			H 47					9.88			9.88	18	PAID IN FULL	AUG	31	1950	12093				9.88	.25					
19			49					10.30	22		10.52	19	PAID IN FULL	MAR	1	1949	3316		10.52								
20			H 56					11.76			11.76	20	PAID IN FULL	MAY	8	1950	5611		11.76								
	4		776																								
	114		890					202.54	114		203.68								134.80		40.78				28.10		
			964																								

Assessment Roll and Tax List of Real Property in the Town of Pronto Lake, Cass County, Minnesota, for Taxes for the Year 1949.

Form 5CD WILLIS-BLAKE COMPANY, MINNEAPOLIS

	In Whose Name Assessed	To Whom Transferred	Description of Property: Subdivision	Sec. or Lot	Town or Block	Reg.	Number of Acres of Land: Acres	100ths	No. School District	Indicate Homestead Tax or Sc.	Indicate Agricultural Tax or Sc.	True and Full Valuations: Land Exclusive of Structures and Improvements	Buildings and Other Structures	Machinery Permanently Attached to Real Estate	Total True and Full Value	Assessed Valuations: Rural: Homestead Up to $4,000 20%	Rural: Over $4,000 and Non-Homestead 33⅓%	All Other: Homestead Up to $4,000 25%	All Other: Over $4,000 and Non-Homestead 40%	Machinery Permanently Attached to Real Estate 33⅓%	Total Assessed Value	Total Assessed Value Equalized by the Board of Review	Final Equalized Value
							Acres	100ths				Dollars	Dollars	Dollars	Dollars	Dollars	Dollars	Dollars	Dollars	Dollars	Dollars	Dollars	Dollars
	Harry Stork		NE ¼ of NE ¼	10	139	29	40																
2	" "		~~NW ¼ of NW ¼~~ Lot 5				38 90																
3	~~Horace + Edith M. Hodges~~	Marvin + Genevieve Sumner	SW ¼ of NE ¼				40																
4	" " " "		SE ¼ of NE ¼				40																
5																							
6	Glen J. + Rosetta H. Snodgrass		~~NE ¼ of NW ¼~~ Lot 2				~~14~~					Plat of "Snodgrass's Second Addition to East Shore"											
7			NW ¼ of NW ¼																				
8			SW ¼ of NW ¼																				
9	Glen J. + Rosetta H. Snodgrass		~~SE ¼ of NW ¼~~ " 3 less platted				24 60																
10	Alice L. Erkles		Lot 1 less to Soules				80																
11	Glenn J. + Rosetta H. Snodgrass		NE ¼ of SW ¼				40																
12	" "		~~NW ¼ of SW ¼~~ Lot 4 less plat of East Stork (13 ac.)				11 35																
13			~~SW ¼ of SW ¼~~ less to Uhlig																				
14			SE ¼ of SW ¼				40																
1	Adolph A. + Ruth L. Uhlig		Starting at SW Cor. of lot 4, North along West line 348.5' to cor. stake; E. 96' to cor. stake; S. 348.5' to S. line of lot 4; thence West to beg.				1																
16	J. H. Seltman		NE ¼ of SE ¼				40																
17	"		NW ¼ of SE ¼				40																
18	"		SW ¼ of SE ¼				40																
19	"		SE ¼ of SE ¼ less 3 ac. Cemetery				38																
20	Orrin C. + Della H. Soules		348.5' x 256' x 260' of Lot 1				70																
							449 35																

Valuations by School Districts as Equalized by Department of Taxation

	Sold for Taxes	District No. ..... Rate ..... Mills	District No. ..... Rate ..... Mills	District No. ..... Rate ..... Mills	District No. ..... Rate ..... Mills	District No. ..... Rate ..... Mills	Tax including State Homestead ..... Mills	State Tax on Non-Homestead 4.5 Mills	Special Taxes	Total Taxes		Paid	When Paid: Month Day Year	Number of Receipt	March Settlement 1950	June Settlement 1950	Penalty	November Settlement 1950	Penalty	Collections to First Monday in January 1951	Penalty	Delinquent on First Monday in January 1951	Penalty	Total Delinquent Tax and Penalty	Remarks
		Dollars	Dollars	Dollars	Dollars	Dollars	Dollars	$ cts.	$ cts.	$ cts.					$ cts.	$ cts.	$ cts.	$ cts.	$ cts.	$ cts.	$ cts.	$ cts.	$ cts.	$ cts.	
1	SOLD FOR TAXES	H 74					16 54			16 54	1	PAID IN FULL	JUL 7 - 1950	10787				21 09	42						
2	SOLD FOR TAXES	H 26					5 46			5 46	2	PAID IN FULL	JUL 7 - 1950												
3		H 30					6 30			6 30	3	PAID IN FULL	APR - 4 1950	4162		22 78									
4		H 77					16 18			16 18	4	PAID IN FULL	APR - 4 1950												
5											5														
6		H 15					3 16			3 16	6	2nd Half Paid 1st Half Paid	AUG 15 1950 MAY 31 1950	12446 9261		1 58		1 58							
7											7														
8											8														
9		H 32					6 72			6 72	9	2nd Half Paid 1st Half Paid	AUG 15 1950 MAY 31 1950	12447 9261		3 36		3 36							
10		54					11 34	24		11 58	10	PAID IN FULL	APR 3 5 1950	10867		11 58									
11		H 49					10 30			10 30	11	2nd Half Paid 1st Half Paid	OCT 31 1950 MAY 31 1950	13581 9261		5 15		5 15							
12		H 20					4 20			4 20	12	2nd Half Paid 1st Half Paid	OCT 31 1950 MAY 31 1950	13581 9261		2 10		2 10							
13											13														
14		H 166					34 88			34 88	14	2nd Half Paid 1st Half Paid	OCT 31 1950 MAY 31 1950	13581 9261		17 44		17 44							
15		70					14 70	32		15 02	15	PAID IN FULL	MAY 31 1950	8435		15 02									
16		H 40					8 40			8 40	16	PAID IN FULL	MAY 31 1950	8439		8 40									
17		H 40					8 40			8 40	17	PAID IN FULL	MAY 31 1950	8439		8 40									
18		H 50					10 50			10 50	18	PAID IN FULL	MAY 31 1950	8437		10 50									
19		H 95					19 96			19 96	19	PAID IN FULL	MAY 31 1950	8439		19 96									
20		40					8 40	18		8 58	20	PAID IN FULL	APR 24 1950	4932		8 58									
	1949 1948 1947 1946						184 44	74		195 18						134 55		50 63							

Assessment Roll and Tax List of Real Property in the Down of Ponto Lake, Cass County, Minnesota, for Taxes for the Year 1949.

FORM 8CD · MILLER-DAVIS COMPANY, MINNEAPOLIS

	IN WHOSE NAME ASSESSED	TO WHOM TRANSFERRED	DESCRIPTION OF PROPERTY: SUBDIVISION	Sec. or Lot	Town or Block	Rng.	Number of Acres of Land: Acres	100ths	Indicate Homestead Yes or No	Indicate Agricultural Yes or No	No. School District	TRUE AND FULL VALUATIONS: LAND Exclusive of Structures and Improvements	BUILDINGS and Other Structures	MACHINERY Permanently Attached to Real Estate	TOTAL True and Full Value	ASSESSED VALUATIONS: RURAL: Homestead Up to $4,000 20%	RURAL: Over $4,000 and Non-Homestead 33⅓%	ALL OTHER: Homestead Up to $4,000 25%	ALL OTHER: Over $4,000 and Non-Homestead 40%	MACHINERY Permanently Attached to Real Estate 33⅓%	TOTAL ASSESSED VALUE	Total Assessed Value as Equalized by the Board of Review	FINAL EQUALIZED VALUE
												Dollars	Dollars	Dollars	Dollars	Dollars	Dollars	Dollars	Dollars	Dollars	Dollars	Dollars	Dollars
1	Lena + Fred Kruckow		~~NE¼ of NE¼~~ Lot 1	11	139	29	48	50	Yes														
2			~~NW¼ of NE¼~~																				
3	State of Minnesota		SW¼ of NE¼																				
4	Lena + Fred Kruckow		~~SE¼ of NE¼~~ Lot 2				36	65															
5																							
6	Fred Kruckow		NE¼ of NW¼				40																
7	"		NW¼ of NW¼				40																
8	"		SW¼ of NW¼				40																
9	"		SE¼ of NW¼				40																
10																							
11	~~John H. Mykleby at Bensch~~	hagen	NE¼ of SW¼				40																
12	" "	"	NW¼ of SW¼				40																
13	" "	"	SW¼ of SW¼				40																
14	" "	"	SE¼ of SW¼				40																
15																							
16	N. P. Ry. Co.		NE¼ of SE¼				40																
17	State of Minnesota		NW¼ of SE¼																				
18	State of Minnesota		SW¼ of SE¼																				
19			SE¼ of SE¼																				
20																							
							445	15															

	SOLD FOR TAXES	VALUATIONS BY SCHOOL DISTRICTS AS EQUALIZED BY DEPARTMENT OF TAXATION: District No. / Rate ... Mills	District No. / Rate ... Mills	District No. / Rate ... Mills	District No. / Rate ... Mills	District No. / Rate ... Mills	Tax including State Homestead $ cts.	State Tax on Non-Homestead $ cts.	SPECIAL TAXES $ cts.	TOTAL TAXES $ cts.		PAID	WHEN PAID Month Day Year	Number of Receipt	March Settlement 1950 $ cts.	June Settlement 1950 $ cts.	Penalty $ cts.	November Settlement 1950 $ cts.	Penalty $ cts.	Collections to First Monday in January 1951 $ cts.	Penalty $ cts.	Delinquent on First Monday in January 1951 $ cts.	Total Delinquent Tax and Penalty $ cts.	REMARKS
		Dollars	Dollars	Dollars	Dollars	Dollars																		
1		H 30					6 30			6 30	1	2nd Half Paid 1st Half Paid	OCT 31 1950 MAY 31 1950	14734 8446		3 15		3 15						
2											2													
3											3													
4		H 30					6 30			6 30	4	2nd Half Paid 1st Half Paid	OCT 31 1950 MAY 31 1950	14734 8446		3 15		3 15						
5											5													
6		H 30					6 30			6 30	6	2nd Half Paid 1st Half Paid	OCT 31 1950 MAY 31 1950	14734 8446		3 15		3 15						
7		H 53					11 14			11 14	7	2nd Half Paid 1st Half Paid	OCT 31 1950 MAY 31 1950	14734 8446		5 57		5 57						
8		H 126					26 48			26 48	8	2nd Half Paid 1st Half Paid	OCT 31 1950 MAY 31 1950	14734 8446		13 24		13 24						
9		H 30					6 30			6 30	9	2nd Half Paid 1st Half Paid	OCT 31 1950 MAY 31 1950	14734 8446		3 15		3 15						
10											10													
11		H 30					6 30			6 30	11	PAID IN FULL	MAR 9 - 1950											
12		H 66					13 86			13 86	12	PAID IN FULL	MAR 9 - 1950	3757		57 76								
13		H 149					31 30			31 30	13	PAID IN FULL	MAR 9 - 1950											
14		H 30					6 30			6 30	14	PAID IN FULL	MAR 9 - 1950											
15											15													
16		82					17 22	38		17 60	16	PAID IN FULL	MAR 31 1950	6843		17 60								
17											17													
18											18													
19											19													
20											20													
	4 14	594 32 656					137 80	38		138 18						126 29		31 41						

Assessment Roll and Tax List of Real Property in the Town of Ponto Lake, Cass County, Minnesota, for Taxes for the Year 1949.

Form SCD Miles-Sayre Company, Minneapolis

In Whose Name Assessed	To Whom Transferred		Description of Property: Subdivision	Sec. or Lot	Town or Block	Rng.	Number of Acres of Land: Acres	100ths	No. School Districts	Indicate Homestead Tax or No	Indicate Agricultural Tax or No	True and Full Valuations: Land Exclusive of Structures and Improvements (Dollars)	Buildings and Other Structures (Dollars)	Machinery Permanently Attached to Real Estate (Dollars)	Total True and Full Value (Dollars)	Assessed Valuations: Rural: Homestead Up to $4,000 20% (Dollars)	Rural: Over $4,000 and Non-Homestead 33⅓% (Dollars)	All Other: Homestead Up to $4,000 25% (Dollars)	All Other: Over $4,000 and Non-Homestead 40% (Dollars)	Machinery Permanently Attached to Real Estate 33⅓% (Dollars)	Total Assessed Value (Dollars)	Total Assessed Value as Equalized by the Board of Review (Dollars)	Final Equalized Value (Dollars)
State of Minnesota		1	~~NE¼ of NE¼~~ Lot 3	12	139	29			Non														
		2	~~NW¼ of NE¼~~																				
State of Minnesota		3	~~SW¼ of NE¼~~ Lot 4																				
		4	SE¼ of NE¼																				
		5																					
State of Minnesota		6	NE¼ of NW¼																				
State of Minnesota		7	~~NW¼ of NW¼~~ Lot 1																				
		8	~~SW¼ of NW¼~~ " 2																				
State of Minnesota		9	SE¼ of NW¼																				
		10																					
State of Minnesota		11	~~NE¼ of SW¼~~ Lot 5																				
State of Minnesota		12	NW¼ of SW¼																				
State of Minnesota		13	SW¼ of SW¼																				
State of Minnesota		14	~~SE¼ of SW¼~~ Lot 6																				
Ray D. & Dorotha A. Whitnah		15	" 8				6	43				250				83							
		16	NE¼ of SE¼																				
		17	NW¼ of SE¼																				
		18	SW¼ of SE¼																				
Ray D. & Dorotha A. Whitnah		19	~~NW¼ of SE¼~~ Lot 7				1	25															
		20																					
							7	61															

	Sold for Taxes	Valuations by School Districts as Equalized by Department of Taxation: District No. ..... Rate ..... Mills (Dollars)	District No. 11 Rate 91.0 Mills (Dollars)	District No. ..... Rate ..... Mills (Dollars)	District No. ..... Rate ..... Mills (Dollars)	District No. ..... Rate ..... Mills (Dollars)	District No. ..... Rate ..... Mills (Dollars)	Tax including State Homestead Mills ($ cts.)	State Tax on Non-Homestead 45.8 Mills ($ cts.)	Special Taxes ($ cts.)	Total Taxes ($ cts.)		Paid	When Paid: Month Day Year	Number of Receipt	March Settlement 1950 ($ cts.)	June Settlement 1950 ($ cts.)	Penalty ($ cts.)	November Settlement 1950 ($ cts.)	Penalty ($ cts.)	Collections to First Monday in January 1951 ($ cts.)	Penalty ($ cts.)	Delinquent on First Monday in January 1951 ($ cts.)	Total Delinquent Tax and Penalty ($ cts.)	Remarks
1												1													
2												2													
3												3													
4												4													
5												5													
6												6													
7												7													
8												8													
9												9													
10												10													
11												11													
12												12													
13												13													
14												14													
15			119					25.00	54		25.54	15	PAID IN FULL	Jan 2 1950	2	25.54									
16												16													
17												17													
18												18													
19			7					1.48	04		1.52	19	PAID IN FULL	Jan 2 1950	2	1.52									
20												20													
	4		126					26.48	58		27.06					27.06									

Assessment Roll and Tax List of Real Property in the Town of Ponto Lake, Cass County, Minnesota, for Taxes for the Year 1949.

Form 5CD

	IN WHOSE NAME ASSESSED	TO WHOM TRANSFERRED	DESCRIPTION OF PROPERTY: SUBDIVISION	Sec. or Lot	Town or Block	Rng.	Number of Acres of Land: Acres	100ths	No. School District	Indicate Homestead Tax or No	Indicate Agricultural Tax or No	TRUE AND FULL VALUATIONS: LAND Exclusive of Structures and Improvements	BUILDINGS and Other Structures	MACHINERY Permanently Attached to Real Estate	TOTAL True and Full Value	ASSESSED VALUATIONS: RURAL: Homestead Up to $4,000 20%	RURAL: Over $4,000 and Non-Homestead 33⅓%	ALL OTHER: Homestead Up to $4,000 25%	ALL OTHER: Over $4,000 and Non-Homestead 40%	MACHINERY Permanently Attached to Real Estate 33⅓%	TOTAL ASSESSED VALUE	Total Assessed Valuation Validated by the Board of Review	FINAL EQUALIZED VALUE
												Dollars	Dollars	Dollars	Dollars	Dollars	Dollars	Dollars	Dollars	Dollars	Dollars	Dollars	Dollars
1	State of Minnesota	(Land to Gary Whitcomb)	~~N E ¼ of N E ¼~~	Lot 1	13	139	29			Ver													
2	State of Minnesota		N W ¼ of N E ¼	" 2																			
3			~~S W ¼ of N E ¼~~																				
4	State of Minnesota		S E ¼ of N E ¼																				
5																							
6	State of Minnesota		N E ¼ of N W ¼																				
7	State of Minnesota		N W ¼ of N W ¼																				
8	State of Minnesota		S W ¼ of N W ¼																				
9	State of Minnesota		S E ¼ of N W ¼																				
10																							
11	State of Minnesota		N E ¼ of S W ¼																				
12	State of Minnesota		N W ¼ of S W ¼																				
13	State of Minnesota		S W ¼ of S W ¼																				
14	State of Minnesota		S E ¼ of S W ¼																				
15																							
16	State of Minnesota		N E ¼ of S E ¼																				
17	State of Minnesota		N W ¼ of S E ¼																				
18	State of Minnesota		S W ¼ of S E ¼																				
19	State of Minnesota		S E ¼ of S E ¼																				
20																							

	SOLD FOR TAXES	VALUATIONS BY SCHOOL DISTRICTS AS EQUALIZED BY DEPARTMENT OF TAXATION: District No. ..... Rate ..... Mills	District No. ..... Rate ..... Mills	District No. ..... Rate ..... Mills	District No. ..... Rate ..... Mills	District No. ..... Rate ..... Mills	District No. ..... Rate ..... Mills	Tax including State Homestead ..... Mills	State Tax on Non-Homestead ..... Mills	SPECIAL TAXES	TOTAL TAXES		PAID	WHEN PAID	Number of Receipt	March Settlement 1950	June Settlement 1950	Penalty	November Settlement 1950	Penalty	Collections to First Monday in January 1951	Penalty	Delinquent on First Monday in January 1951	Total Delinquent Tax and Penalty	REMARKS
		Dollars	Dollars	Dollars	Dollars	Dollars	Dollars	$ cts.	$ cts.	$ cts.	$ cts.			Month Day Year		$ cts.	$ cts.	$ cts.	$ cts.	$ cts.	$ cts.	$ cts.	$ cts.	$ cts.	
1												1	Yes	19 9 22 4											
2												2													
3												3													
4												4													
5												5													
6												6													
7												7													
8												8													
9												9													
10												10													
11												11													
12												12													
13												13													
14												14													
15												15													
16												16													
17												17													
18												18													
19												19													
20												20													

Camp Blanche
Kime Camp
Ponto Point
Pine Beach
St. Shore

Assessment Roll and Tax List of Real Property in the Town of Ponto Lake, Cass County, Minnesota, for Taxes for the Year 1949.

Form 5CD

	In Whose Name Assessed	To Whom Transferred	Description of Property: Subdivision	Sec. or Lot	Town or Block	Rng.	Number of Acres of Land: Acres	100ths	No. School District	Indicate Homestead by Yes or No	Indicate Agricultural Land by Yes or No	True and Full Valuations: Land Exclusive of Structures and Improvements (Dollars)	Buildings and Other Structures (Dollars)	Machinery Permanently Attached to Real Estate (Dollars)	Total True and Full Value (Dollars)	Assessed Valuations: Rural: Homestead Up to $4,000 20% (Dollars)	Rural: Over $4,000 and Non-Homestead 33⅓% (Dollars)	All Other: Homestead Up to $4,000 25% (Dollars)	All Other: Over $4,000 and Non-Homestead 40% (Dollars)	Machinery Permanently Attached to Real Estate 33⅓% (Dollars)	Total Assessed Value (Dollars)	Total Assessed Value Equalized by the Board of Review (Dollars)	Final Equalized Value (Dollars)
1	State of Minnesota		NE¼ of NE¼	14	139	29		Unc															
2	Chas. W. & Minnie A. Jefferson		~~NW¼ of NE¼~~ Lot 1				55	40															
3			SW¼ of NE¼																				
4	Bruce W. Sanborn		~~SE¼ of NE¼~~ Lot 4				31	70															
5																							
6	State of Minnesota		NE¼ of NW¼																				
7	Herbert E. & Dorothy O. Enger		NW¼ of NW¼				40																
8	"		~~SW¼ of NW¼~~ Lot 3				31	85															
9	John L. Heisen		~~SE¼ of NW¼~~ " 2 less E½				53	50															
10	Fred M. & Isabelle K. Daugherty		E½ of Lot 2																				
11			NE¼ of SW¼																				
12	Elizabeth Rentfrow		Part of ~~NW¼ of SW¼~~ Lot 8																				
13	John W. & Harriet C. Seeback		Lot 8 less a strip 20' wide along S. line & less 18 ac.				14	50					75 added										
14			also to Rentfrow																				
15	~~J. W. Wickland~~ State of Minnesota		A strip 20' wide along S. line of Lot 8																				
16	Bruce W. Sanborn		~~SE¼ of SW¼~~ Lot 5				38	05															
17			NW¼ of SE¼																				
18	"		~~SW¼ of SE¼~~ Lot 7				39	25															
19	State of Minnesota		~~SE¼ of SE¼~~ " 6																				
20	Frank & Violet Rohr		All of Lot 8 lying West of road which runs N. & S. thru Lot 8				18																
							323	25															
							322	25															

Valuations by School Districts as Equalized by Department of Taxation

	Sold for Taxes	District No. ..... Rate ..... Mills	District No. Unc Rate 21 Mills	District No. ..... Rate ..... Mills	District No. Unc Rate 22 Mills	District No. ..... Rate ..... Mills	District No. ..... Rate ..... Mills	Tax including State Homestead: $ cts.	State Tax on Non-Homestead 4.5 Mills: $ cts.	Special Taxes: $ cts.	Total Taxes: $ cts.	Paid	When Paid: Month Day Year	Number of Receipt	March Settlement 1950: $ cts.	June Settlement 1950: $ cts.	Penalty: $ cts.	November Settlement 1950: $ cts.	Penalty: $ cts.	Corrections to First Monday in January 1951: $ cts.	Penalty: $ cts.	Delinquent on First Monday in January 1951: $ cts.	Total Delinquent Tax and Penalty: $ cts.	Remarks
1		Dollars	Dollars	Dollars	Dollars	Dollars	Dollars																	
2	SOLD FOR TAXES		66					1386	30		1416											1416		
3																								
4			76					1596	34 ✓		1630 ✓	PAID IN FULL	MAY 8 1950	5617		1630 ✓								
5																								
6																								
7			30		H 83			630			630	2nd Half Paid	NOV 30 1950	14371		315 ✓				315 ✓	1.15			Delinquent
8					140			5020	64.97		5084	2nd Half Paid	NOV 30 1950	14371		2542 ✓				2542 ✓				
9			89					1870	40 ✓		1910 ✓	PAID IN FULL	MAY 10 1950	5269		1910 ✓								
10																								
11																								
12					H 26			2206	26		2232											2232		ck. desc.
13	SOLD FOR TAXES				H 40 33																			
14																								
15			~~10~~ out																					
16			76					1596	34 ✓		1630 ✓	PAID IN FULL	MAY 8 1950	5617		1630 ✓								
17																								
18			76					1596	34 ✓		1630 ✓	PAID IN FULL	MAY 11 1950	6039		1630 ✓								
19																								
20					H 68			2437	18		2450 ✓											2450	2695	
	4		30		40			1170																
	114		242		28			9658								9657				2857		6098		
					43			8674																
								78332	280		18612													

Assessment Roll and Tax List of Real Property in the Town of Ponto Lake, Cass County, Minnesota, for Taxes for the Year 1949.

Form SCD

	In Whose Name Assessed	To Whom Transferred	Description of Property: Subdivision	Sec. or Lot	Town or Block	Rng.	Number of Acres of Land (Acres / 100ths)	No. School District	Indicate Homestead Tax or No	Indicate Agricultural Tax or No	True and Full Valuations: Land Exclusive of Structures and Improvements (Dollars)	Buildings and Other Structures (Dollars)	Machinery Permanently Attached to Real Estate (Dollars)	Total True and Full Value (Dollars)	Assessed Valuations — Rural: Homestead Up to $4,000 20% (Dollars)	Rural: Over $4,000 and Non-Homestead 33⅓% (Dollars)	All Other: Homestead Up to $4,000 25% (Dollars)	All Other: Over $4,000 and Non-Homestead 40% (Dollars)	All Other: Machinery Permanently Attached to Real Estate 33⅓% (Dollars)	Total Assessed Value (Dollars)	Total Assessed Value Equalized by the Board of Review (Dollars)	Final Equalized Value (Dollars)
1	Eunice D. & James G. Derry, Sr.		NE¼ of NE¼	15	139	29	40															
2	" "		Lot 1 less 1 ac. & less .75 ac.				30.25															
3	" "		~~SW¼ of NW¼~~ less 1.5 ac. Lot 7				29.35															
4	" "		~~SE¼ of NW¼~~ " 8				28.70															
5	Frank E. & Selma M. Oaten		100' x 120' of Lot 3 on lake				28															
6	Eunice D. & James G. Derry, Sr.		~~NE¼ of NW¼~~ Lot 2 less 8 ac.				28.55															
7	Oliet S. Ponsford		Lot 3 less 3.51 ac.				25.49															
8	Victor F. & Rose M. Uhlig		~~SW¼ of NW¼~~ Lot 4				2.70															
9	" "		~~SE¼ of NW¼~~ " 5				17.90															
10	Vera S. Longendyke		100' x 120' of Lot 3				28															
11	Victor F. & Rose M. Uhlig		W½ of NE¼ of SW¼				20														Abate. #4204	
12			~~NW¼ of SW¼~~ Lot 6				41.50															
13	Mary V. Smith ½ int., Glen, Isabelle, Maggie & Albert V. Smith, each 1/6 int.		SW¼ of SW¼				40															
14			SE¼ of SW¼				40															
15	" Pearl Carroll "		133' x 100' of Lot 3 from Lake to St. Road				35															
16	Sam Dougherty		~~NW¼ of NW¼~~ Lot 9				17.75															
17	Frank & Leaetta Rawlins		NW¼ of SW¼ " 12				28.80															
18	" "		SW¼ of SW¼ " 11				35.50															
19	" "		~~SW¼ of SW¼~~ Lot 10 less S. 1100'				4.10															
20	Mrs. Omar Lodd		50' x 180' of Lot 3				2.1															
							432.41															

Continued on next page

Valuations by School Districts as Equalized by Department of Taxation

	Sold for Taxes	District No. ..... Rate ..... Mills	District No. Lev Rate 11 Mills	District No. ..... Rate ..... Mills	District No. Lev Rate 12 Mills	District No. ..... Rate ..... Mills	District No. ..... Rate ..... Mills	Tax including State Homestead Mills	State Tax on Non-Homestead 4.58 Mills	Special Taxes	Total Taxes		Paid	When Paid (Month Day Year)	Number of Receipt	March Settlement 1950	June Settlement 1950	Penalty	November Settlement 1950	Penalty	Collections to First Monday in January 1951	Penalty	Delinquent on First Monday in January 1951	Total Delinquent Tax and Penalty	Remarks
		Dollars	Dollars	Dollars	Dollars	Dollars	Dollars	$ cts.	$ cts.	$ cts.	$ cts.					$ cts.	$ cts.	$ cts.	$ cts.	$ cts.	$ cts.	$ cts.	$ cts.	$ cts.	
1	SOLD FOR TAXES	H 50						1050			1050	1												1050	91.55
2	SOLD FOR TAXES	H 30						630			630	2	✓											630	6.93
3	SOLD FOR TAXES	H 30						630			630	3	✓											630	6.93
4	[illegible]	H 30						630			630	4	✓											630	6.93
5				95				2138	44	✓	2182	5	PAID IN FULL	MAY 31 1950	15339		21.80	✓							
6	SOLD FOR TAXES	H 172						3614			3614	6	✓											3614	39.75
7				H 70 90				3602	42	✓	3644	7	PAID IN FULL	MAR 3 - 1950	3279		36.44	✓							
8		H 72						1512			1512	8	2nd Half Paid / 1st Half Paid	OCT 31 1950 / MAY 10 1950	13920 / 7275		7.56	✓	7.56	✓					
9		H 40						840			840	9	2nd Half Paid / 1st Half Paid	OCT 31 1950 / MAY 10 1950	13920 / 7275		4.20	✓	4.20	✓					
10	SOLD FOR TAXES			39				652	14		666	10												666	
11		H 24						504			504	11	2nd Half Paid / 1st Half Paid	OCT 31 1950 / MAY 10 1950	13920 / 7275		2.52	✓	2.52	✓					
12		H 67						1408			1408	12	2nd Half Paid / 1st Half Paid	OCT 31 1950 / MAY 10 1950	13920 / 7275		7.04	✓	7.04	✓					
13		H 26						546			546	13	PAID IN FULL	MAY 31 1950	8433		5.46	✓							
14		H 20						420			420	14	PAID IN FULL	MAY 31 1950	8433		4.20	✓							
15		62						1302	28	✓	1330	15	PAID IN FULL	MAY 8 1950	5614		13.30	✓							
16		92						1934	42	✓	1976	16	PAID IN FULL	MAY 31 1950	13739		19.76	✓							
17		H 30						630			630	17	2nd Half Paid / 1st Half Paid	OCT 10 1950 / MAY 31 1950	13739 / 7443		3.15	✓	3.15	✓					
18		H 77						1618			1618	18	2nd Half Paid / 1st Half Paid	OCT 10 1950 / MAY 31 1950	13739 / 7443		8.09	✓	8.09	✓					
19		85						1786	38	✓	1824	19	2nd Half Paid / 1st Half Paid	OCT 10 1950 / MAY 31 1950	13739 / 7443		9.12	✓	9.12	✓					
20		12						252	06	✓	258	20	PAID IN FULL	MAY 10 1950	7224		2.58	✓							
	4	24		70				6392									145.21		41.68					7220	
	11	201		214				19306																	
		919		284				25698	214		25912														

Form 5CD MILLER-DAYTON COMPANY, MINNEAPOLIS

Assessment Roll and Tax List of Real Property in the Town of Ponto Lake, Cass County, Minnesota, for Taxes for the Year 1949.

	In Whose Name Assessed	To Whom Transferred	Description of Property: Subdivision	Sec. or Lot	Town Blk.	Rng.	Number of Acres of Land	Sec. School District	Indemnity Land Tax Sec.	Indemnity Agricultural Tax Sec.	True and Full Valuations: Land Exclusive of Buildings and Improvements	Buildings and Other Structures	Machinery Permanently Attached to Real Estate	Total True and Full Value	Assessed Valuations: Rural: Homestead Up to $4,000 20%	Rural: Over $4,000 and Non-Homestead 33⅓%	All Other: Homestead Up to $4,000 25%	All Other: Over $4,000 and Non-Homestead 40%	Machinery Permanently Attached to Real Estate 33⅓%	Total Assessed Value	Total Assessed Value as Equalized by the Board of Review	Final Equalized Value	Remarks
							Acres / 10ths				Dollars	Dollars	Dollars	Dollars	Dollars	Dollars	Dollars	Dollars	Dollars	Dollars	Dollars	Dollars	
1	Elmer Ellingson		1 ac. of Lot 1 lying W. of Rd.		15	139	29	50	Un														
2	Warren N. Keck & Mrs. Ed. F. Dickmann		100' x 160' of Lot 3					37															
3	Katheryn W. Greene		100' x 160' of Lot 3					37															
4	C. Harve Geiger		125' x 165' from lake to W. Road of Lot 3					35															
5	Edith Mary Leatzler		120' x 160' of Lot 3					28															
6	O. N. Huelsmann		3/4 ac. of Lot 1					75															
7	Leonard E. Jensen, Jr.		1/2 ac. of Lot 1					50															
8	Edward E. Erickson		S. 100' of Lot 10 except W. 20'					11															
9	Flora A. Boerneke		1.5 ac. of Lot 1					150															
10	Richard & Wilhelmina Dyptra		8 acres of Lot 2					8															
11	Frank & Leaetta Rawlins		E1/2 of NE ¼ of SW ¼					20															
12			NW ¼ of SW ¼																				
13			SW ¼ of SW ¼																				
14			SE ¼ of SW ¼																				
15																							
16			NE ¼ of SE ¼																				
17			NW ¼ of SE ¼																				
18			SW ¼ of SE ¼																				
19			SE ¼ of SE ¼																				
20																							
								43 62															

Valuations by School Districts as Equalized by Department of Taxation

	Sold for Taxes	District No. ..... Rate ..... Mills	District No. Un Rate 210 Mills	District No. ..... Rate ..... Mills	District No. Un Rate 210 Mills	District No. ..... Rate ..... Mills	District No. ..... Rate ..... Mills	Tax including State Homestead ..... Mills	State Tax on Non-Homestead ..... Mills	Special Taxes	Total Taxes		Paid	When Paid: Month	Day	Year	Number of Receipt	March Settlement 1949	June Settlement 1949	Penalty	November Settlement 1949	Penalty	Collections to First Monday in January 1951	Penalty	Delinquent on First Monday in January 1951	Total Delinquent Tax and Penalty	Remarks
		Dollars	Dollars	Dollars	Dollars	Dollars	Dollars	$ cts.	$ cts.	$ cts.	$ cts.							$ cts.	$ cts.	$ cts.	$ cts.	$ cts.	$ cts.	$ cts.	$ cts.	$ cts.	
1					44			9 90	20		10 10	1	PAID IN FULL	MAY	18	1950	5746		10 10								
2					37			8 32	16		8 48	2	PAID IN FULL	AUG	7	1950	11851				8 48	21					
3					45			10 12	20		10 32	3	PAID IN FULL	SEP	29	1950	12578				10 32						Abandoned
4					42			9 46	20		9 66	4	PAID IN FULL	MAY	11	1950	6037		9 66								
5					37			8 32	16		8 48	5	PAID IN FULL	APR	24	1950	4931		8 48								
6					37			8 32	16		8 48	6	PAID IN FULL	MAR	7	1950	3314		8 48								
7			12					2 52	06		2 58	7	PAID IN FULL	MAR	15	1950	3403		2 58								
8			36					7 56	16		7 72	8	PAID IN FULL	MAY	31	1950	7954		7 72								
9	SOLD FOR TAXES		12					2 52	06		2 58	9													2 58		
10					4 97			21 84			21 84	10	PAID IN FULL	MAY	31	1950	7432		21 84								
11	SOLD FOR TAXES				4 16			3 60			3 60	11	PAID IN FULL	OCT	30	1950	13130				3 60	13					
12												12															
13												13															
14												14															
15												15															
16												16															
17												17															
18												18															
19												19															
20												20															
	4				113			79 88																			
	59		60		2 48			12 60																			
					30			92 48	136		93 84								68 86		22 43				2 58		

Assessment Roll and Tax List of Real Property in the Town of Ponto Lake, Cass County, Minnesota, for Taxes for the Year 1949.

Form 5CD—Miller Davis Company, Minneapolis

In Whose Name Assessed	To Whom Transferred	Description of Property: Subdivision	Sec. or Lot	Town or Block	Rng.	Number of Acres of Land (Acres 1000s)	No. School District	Indicate Homestead Tax or No	Indicate Agricultural Tax or No	True and Full Valuations: Land Exclusive of Structures and Improvements	Buildings and Other Structures	Machinery Attached to Real Estate	Total True and Full Value	Assessed Valuations: Rural: Homestead Up to $4,000 20%	Rural: Over $4,000 and Non-Homestead 33⅓%	All Other: Homestead Up to $4,000 25%	All Other: Over $4,000 and Non-Homestead 40%	Machinery Attached to Real Estate 33⅓%	Total Assessed Value	Total Assessed Value as Equalized by the Board of Review	Final Equalized Value
						Acres				Dollars	Dollars	Dollars	Dollars	Dollars	Dollars	Dollars	Dollars	Dollars	Dollars	Dollars	Dollars
Lee + Ada R. Chapman et al		1 Lot 1 less "Kinne ~~Lodge~~ Camp"	16	139	29	19.50	Un														
		2 NW¼ of NE¼																			
Robert E. Mull		3 SW¼ of NE¼ less 7.400 of E488'				~~40~~ 35.5															
" "		4 SE¼ of NE¼ less 2 acs.				38															
A. W. Siltman		5 2 acs. of SE¼ of SE¼				2															
Jacob Lachida		6 NE¼ of NW¼				40															
"		7 NW¼ of NW¼				40															
"		8 SW¼ of NW¼				40															
"		9 SE¼ of NW¼				40															
Warren + Bernice Miller		10 7.400 of E488' of SW¼ of NE¼				4.40															
Mike Smith		11 NE¼ of SW¼				40															
"		12 NW¼ of SW¼				40															
"		13 SW¼ of SW¼				40															
"		14 SE¼ of SW¼				40															
		15																			
Maggie Smith		16 NE¼ of SE¼				40															
"		17 NW¼ of SE¼				40															
"		18 SW¼ of SE¼				40															
"		19 SE¼ of SE¼				40															
		20																			
						579.50															

Continued on next Page

Valuations by School Districts as Equalized by Department of Taxation

Sold for Taxes	District No. ..... Rate ..... Mills	District No. Un Rate 1 Mills	District No. ..... Rate ..... Mills	District No. Un Rate 11 Mills	District No. ..... Rate ..... Mills	District No. ..... Rate ..... Mills	Tax including State Homestead ..... Mills	State Tax on Non-Homestead 45.8 Mills	Special Taxes	Total Taxes		Paid	When Paid (Month Day Year)	Number of Receipt	March Settlement 1950	June Settlement 1950	Penalty	November Settlement 1950	Penalty	Collections to First Monday in January 1951	Penalty	Delinquent on First Monday in January 1951	Total Delinquent Tax and Penalty	Remarks
	Dollars	Dollars	Dollars	Dollars	Dollars	Dollars	$ cts.	$ cts.	$ cts.	$ cts.					$ cts.	$ cts.	$ cts.	$ cts.	$ cts.	$ cts.	$ cts.	$ cts.	$ cts.	
		H 43					904			904	1	PAID IN FULL	FEB 10 1950	1771	904 ✓									
											2													
		H 105					2206			2206	3	PAID IN FULL	MAR 27 1950	7451		2206 ✓								
		H 71					1492			1492	4	PAID IN FULL	MAY 31 1950	8272		1492 ✓								
				H 57			1170			1170	5	PAID IN FULL	MAY 10 1950	7273		1170 ✓								
		H 59					1240			1240	6	PAID IN FULL	MAY 15 1950	7396		1240 ✓								
		H 110					2312			2312	7	PAID IN FULL	MAY 15 1950	7396		2312 ✓								
		H 59					1240			1240	8	PAID IN FULL	MAY 15 1950	7396		1240 ✓								
		H 59					1240			1240	9	PAID IN FULL	MAY 15 1950	7396		1240 ✓								
											10													
		H 99					2080			2080	11	PAID IN FULL	MAY 31 1950											
		H 76					1596			1596	12	PAID IN FULL	MAY 31 1950	8433		6868 ✓								
		H 76					1596			1596	13	PAID IN FULL	MAY 31 1950											
		H 76					1596			1596	14	PAID IN FULL	MAY 31 1950											
											15													
SOLD FOR TAXES		H 76					1596			1596	16	PAID IN FULL	MAY 31 1950											
SOLD FOR TAXES		H 76					1596			1596	17	PAID IN FULL	MAY 31 1950	8433		8906 ✓								
SOLD FOR TAXES		H 196					4118			4118	18	PAID IN FULL	MAY 31 1950											
SOLD FOR TAXES		H 76					1596			1596	19	PAID IN FULL	MAY 31 1950											
											20													
R		1757		52			11.70																	
NH							264.08			275.78					90 ✓	266.24								
							275.78																	

Camp Bilanche | Kinne Camp | Ponto Point | Pine Beach | Lost Shore | Pine Beach

Assessment Roll and Tax List of Real Property in the Town of Ponto Lake,

Form 5CD BILLES-BATES COMPANY, MINNEAPOLIS

In Whose Name Assessed	To Whom Transferred	Description of Property: Subdivision	Sec. or Lot	Town or Block	Rng.	Number of Acres of Land (Acres / 100ths)	No. School District	Indicate Homestead Tax or No	Indicate Agricultural Tax or No	True and Full Valuations: Land Exclusive of Structures and Improvements (Dollars)	Buildings and Other Structures (Dollars)	Machinery Permanently Attached to Real Estate (Dollars)	Total True and Full Value (Dollars)	Assessed Valuations: Rural: Homestead Up to $4,000 20% (Dollars)	Rural: Over $4,000 and Non-Homestead 33⅓% (Dollars)	All Other: Homestead Up to $4,000 25% (Dollars)	All Other: Over $4,000 and Non-Homestead 40% (Dollars)	Machinery Permanently Attached to Real Estate 33⅓% (Dollars)	Total Assessed Value (Dollars)	Total Assessed Value as Equalized by the Board of Review (Dollars)	Final Equalized Value (Dollars)
John W. & Dora Royal		1 S. 16 rds. of Lot 2 less W. 30 rds.	16	139	29	8		Hm													
H. E. Null		2 S. 85' of W. 170.75' of Lot 2				25															
U. Crouter		3 Part of Lot 2				25															
Benedict R. & Agnes M. Yochum		4 W½ of Part of Lot 2				37															
Rudolph A. & Martha M. Spiegelberg		5 E½ of " of Lot 2				38															
M. L. Zippey		6 100' x 100' of Lot 2				22															
Gustav E. & Ann King Ellison		7 5 acs. of Lot 2				5															
Alfred & Edith Swanson		8 142' x 152.7 x 168' x 154' of Lot 2				25					100 added							33			
		9 S E ¼ of N W ¼																			
Hobart E. & Kathleen N. Null		10 W. 30 rds. of S. 16 rds. of Lot 2																			
		11 N E ¼ of S W ¼																			
		12 N W ¼ of S W ¼																			
		13 S W ¼ of S W ¼																			
		14 S E ¼ of S W ¼																			
		15																			
		16 N E ¼ of S E ¼																			
		17 N W ¼ of S E ¼																			
		18 S W ¼ of S E ¼																			
		19 S E ¼ of S E ¼																			
		20																			
						3947															

	Sold for Taxes	Valuations by School Districts as Equalized by Department of Taxation: District No. / Rate ... Mills	Digest Value	District No. / Rate ... Mills	Digest Value	District No. / Rate ... Mills	Tax including State Homestead	State Tax on Non-Homestead	Special Taxes	Total Taxes	Paid	When Paid (Month Day Year)	Number of Receipt	March Settlement 1950	June Settlement 1950	Penalty	November Settlement 1950	Penalty	Collections to First Monday in January 1951	Penalty	Delinquent on First Monday in January 1951	Total Delinquent Tax and Penalty	Remarks
		Dollars	Dollars	Dollars	Dollars	Dollars	Dollars	$ cts.	$ cts.	$ cts.				$ cts.	$ cts.	$ cts.	$ cts.	$ cts.	$ cts.	$ cts.	$ cts.	$ cts.	
1		H 63					13 24			13 24	PAID IN FULL	APR 1 1950	3872		13 24	✓							
2 SOLD FOR TAXES		H 78					16 38			16 38											16 38		
3				27			6 08	12 ✓		6 20	PAID IN FULL	MAY 3 1 1950	8428		6 20	✓							
4				H 11			2 48			2 48	PAID IN FULL	MAY 3 1 1950	8527		2 48	✓							
5				H 16			3 60			3 60	PAID IN FULL	MAY 3 1 1950	8532		3 60	✓							
6				41			9 22	18 ✓		9 40	PAID IN FULL	MAY 3 1 1950	7983		9 40	✓							
7		H 57					11 98			11 98	PAID IN FULL	MAY 4 1950	8514		11 98	✓							
8				40			9 00	18 ✓		9 18	PAID IN FULL	APR 1 1950	3893		9 18	✓							
9																							
10 SOLD FOR TAXES		H 5					1 06			1 06											1 06		
11																							
12																							
13																							
14																							
15																							
16																							
17																							
18																							
19																							
20																							
	H 14	208	23				30 38																
			182				42 66														17 44		
			159				73 04	48		73 52					56 08								

Camp Blanche | Kime Camp | Ponto Point | Pine Beach | Pine Beach

Assessment Roll and Tax List of Real Property in the Town of Ponto Lake, Cass County, Minnesota, for Taxes for the Year 1949.

Form 5CD

	In whose name assessed	To whom transferred	Description of property: Subdivision	Sec. or Lot	Town or Block	Reg.	Number of Acres of Land (Acres / 100ths)	No. School District	Indicate Homestead Tax by Yes	Indicate Non-Homestead Tax by Yes	True and Full Valuations: Land (Exclusive of Structures and Improvements)	Buildings and Other Structures	Machinery Permanently Attached to Real Estate	Total True and Full Value	Assessed Valuations: Rural: Homestead Up to $4,000 20%	Rural: Over $4,000 and Non-Homestead 33⅓%	All Other: Homestead Up to $4,000 25%	All Other: Over $4,000 and Non-Homestead 40%	Machinery Permanently Attached to Real Estate 33⅓%	Total Assessed Value	Total Assessed Value as Equalized by the Board of Review	Final Equalized Value
							Dollars				Dollars	Dollars	Dollars	Dollars	Dollars	Dollars	Dollars	Dollars	Dollars	Dollars	Dollars	Dollars
1	Kenneth G. & Evelyn G. Smith		NE¼ of NE¼	17	139	29	40	Unc														
2	"		NW¼ of NE¼				40															
3	"		SW¼ of NE¼				40															
4	"		SE¼ of NE¼				40															
5																						
6	Kenneth G. & Evelyn G. Smith		NE¼ of NW¼				40															
7	"		NW¼ of NW¼				40															
8	"		SW¼ of NW¼				40															
9	"		SE¼ of NW¼				40															
10																						
11	Verl Zilbury		NE¼ of SW¼				40															
12	"		NW¼ of SW¼				40															
13	"		SW¼ of SW¼				40															
14	"		Lot 2 ~~less E. 30 acs.~~				9 20															
15	Leonard Sawyer		E. 30 acres of Lot 2				30															
16	Kenneth G. & Evelyn G. Smith		NE¼ of SE¼				40															
17	"		NW¼ of SE¼				40															
18	Albert & Blanche De Jarlais		SW¼ of SE¼				40															
19	"		~~SE¼ of SE¼~~ Lot 1				38 05															
20	Verl & Lagerda Zilbury		W. 1/2 of Lot 2																			
							637 25															

Operations by School Districts as Equalized by Department of Taxation

	Sold for Taxes	District No. ..... Rate ..... Mills	District No. ..... Rate ..... Mills	District No. ..... Rate ..... Mills	District No. ..... Rate ..... Mills	District No. ..... Rate ..... Mills	Tax including State Homestead ..... Mills	State Tax on Non-Homestead 4.58 Mills	Special Taxes	Total Taxes	Paid	When Paid	Number of Receipt	March Settlement 1950	June Settlement 1950	Penalty	November Settlement 1950	Penalty	Collections to First Monday in January 1951	Penalty	Delinquent on First Monday in January 1951	Total Delinquent Tax and Penalty	Remarks
		Dollars	Dollars	Dollars	Dollars	Dollars	$ cts.	$ cts.	$ cts.	$ cts.		Month Day Year		$ cts.	$ cts.	$ cts.	$ cts.	$ cts.	$ cts.	$ cts.	$ cts.	$ cts.	
1		H 57 ~~87~~	Abate. #4434				1092 ~~1868~~	40		1092 ~~1868~~													7.76 Abated
2		H 57 ~~87~~	"	"			1092 ~~1868~~	40		1092 ~~1868~~	Delinquent Paid	OCT 31 1950	13917		20.00		2365						7.76 "
3		H 57 ~~87~~	"	"			1092 ~~1868~~	40		1092 ~~1868~~	Year gd.	May 31 1950	7947										7.76 "
4		H 57 ~~87~~	"	"			1092 ~~1868~~	40		1092 ~~1868~~													7.76 "
5																							
6		H 57 ~~87~~	Abate. #4434				1092 ~~1868~~	40		1092 ~~1868~~													7.76 Abated
7		H 57 ~~87~~	"	"			1092 ~~1868~~	40		1092 ~~1868~~	Delinquent Paid	OCT 31 1950	13917				1870						7.75 "
8		H 57 ~~87~~	"	"			1092 ~~1868~~	40		1092 ~~1868~~	Year gd.	May 31 1950	7947		25.00								7.75 "
9		H 57 ~~87~~	"	"			1092 ~~1868~~	40		1092 ~~1868~~													7.76 Abated
10																							
11	SOLD FOR TAXES	H 30					630			630											630		
12	SOLD FOR TAXES	H 30					630			630											630		
13	SOLD FOR TAXES	H 126					2648			2648											2648		
14	SOLD FOR TAXES	H 5					106			106											106		
15		H 106					2228			2228	PAID IN FULL APR 20 1950		5088		2228		2602						
16		H 189 ~~314~~	Abate. #4434				3972 ~~6598~~	144		3972 ~~6742~~	Delinquent Paid	OCT 31 1950											27.70 Abated
17		H 68 ~~112~~	"	"			1430 ~~2354~~	52		1430 ~~2406~~	Year gd.	May 31 1950	7949		2840								9.76 "
18	SOLD FOR TAXES	H 70					1470			1470											1470		
19	SOLD FOR TAXES	H 50					1050			1050											1050		
20																							
		H 177 N 128 5					323 38	516		32854					9528		6840				6534		9952

Assessment Roll and Tax List of Real Property in the Town of Ponto Lake, Cass County, Minnesota, for Taxes for the Year 1949.

Form 8CD

	IN WHOSE NAME ASSESSED	TO WHOM TRANSFERRED		SUBDIVISION	Sec. or Lot	Town or Block	Rng.	Number of Acres of Land (Acres / 100ths)	No. School District	Indicate Homestead Yes or No	Indicate Agricultural Yes or No	TRUE AND FULL VALUATIONS: LAND Exclusive of Structures and Improvements	BUILDINGS and Other Structures	MACHINERY Permanently Attached to Real Estate	TOTAL True and Full Value	ASSESSED VALUATIONS: RURAL Homestead Up to $4,000 20%	RURAL Over $4,000 and Non-Homestead 33⅓%	ALL OTHER Homestead Up to $4,000 25%	ALL OTHER Over $4,000 and Non-Homestead 40%	MACHINERY Permanently Attached to Real Estate 33⅓%	TOTAL ASSESSED VALUE	Total Assessed Value as Equalized by the Board of Review	FINAL EQUALIZED VALUE
								Acres				Dollars	Dollars	Dollars	Dollars	Dollars	Dollars	Dollars	Dollars	Dollars	Dollars	Dollars	Dollars
	Le Roy C. & Wilhelmina P. Baldwin		1	N E ¼ of N E ¼	18	139	29	40	Unc														
	Le Roy C. Baldwin		2	N W ¼ of N E ¼				40															
	Richard P. & Dorothy M. Rieder		3	S W ¼ of N E ¼				40															
	Le Roy C. & Wilhelmina P. Baldwin		4	S E ¼ of N E ¼				40															
			5																				
	W. H. Moffet		6	~~S W ¼ of N W ¼~~ Lot 2				37 05															
	Milburn L. & Louise M. Ellsworth		7	~~N W ¼ of N W ¼~~ " 1				3 75															
	Joseph & Laura Doerr		8	Lot 3 less 12½ rds. x 12½ rds.				38 07															
	Myrtle E. Moffett		9	S E ¼ of N W ¼				40															
	Bernhardus M. Stoker		10	12½ rds. x 12½ rds. of Lot 3				98															
	Arthur A. Reuck		11	N E ¼ of S W ¼				40															
	"		12	~~N W ¼ of S W ¼~~ Lot 4				50 52															
	"		13	~~S W ¼ of S W ¼~~ Lot 5				50 22															
	"		14	S E ¼ of S W ¼				40															
			15																				
	Dorothy M. Rieder		16	N E ¼ of S E ¼				40															
	Richard P. & Dorothy M. Rieder		17	N W ¼ of S E ¼				40															
	" "		18	S W ¼ of S E ¼				40															
	Dorothy M. Rieder		19	S E ¼ of S E ¼				40															
			20																				
								620 59															

Valuations by School Districts as Certified by Department of Taxation

	SOLD FOR TAXES	District No. ..... Rate ..... Mills	District No. H 107 Rate 21.0 Mills	District No. ..... Rate ..... Mills	District No. ..... Rate ..... Mills	District No. ..... Rate ..... Mills	District No. ..... Rate ..... Mills	Tax including State Homestead ..... Mills	State Tax on Non-Homestead 45.5 Mills	SPECIAL TAXES	TOTAL TAXES		PAID	WHEN PAID (Month Day Year)	Number of Receipt	March Settlement 1950	June Settlement 1950	Penalty	November Settlement 1950	Penalty	Collections to First Monday in January 1951	Penalty	Delinquent on First Monday in January 1951	Total Delinquent Tax and Penalty	REMARKS
		Dollars	Dollars	Dollars	Dollars	Dollars	Dollars	$ cts.	$ cts.	$ cts.	$ cts.			Month Day Year		$ cts.	$ cts.	$ cts.	$ cts.	$ cts.	$ cts.	$ cts.	$ cts.	$ cts.	
1			H 107					22 48			22 48	1	PAID IN FULL	MAY 8 1950	5612		22 48								
2			H 35					7 36			7 36	2	PAID IN FULL	MAY 8 1950	5613		7 36								
3			H 35					7 36			7 36	3	2nd Half Paid / 1st Half Paid	OCT 2 1950 / MAY 3 1 1950	13350 / 5637		3 68		2 68						
4			H 53					11 14			11 14	4	PAID IN FULL	MAY 8 1950	5613		11 14								
5												5													
6			H 38					7 98			7 98	6	PAID IN FULL	MAY 2 8 1950	7174		7 98								
7	SOLD FOR TAXES		28					5 88	12		6 00	7	PAID IN FULL / Balance Paid	SEP 1 1 1950 / OCT 3 1 1950	12158 / 13872				6 00	18					
8			134					28 16	6 73		28 78	8	[illegible] Paid	MAY 3 1 1950	8643		14 40		14 38						
9			H 115					24 16			24 16	9	PAID IN FULL	MAY 2 8 1950	7174		24 16								
10			H 27					5 68			5 68	10	PAID IN FULL / 2nd Half Paid	MAY 3 1 1950 / OCT 6 1950	9987 / 14437		5 68								
11			H 40					8 40			8 40	11	1st Half Paid / 2nd Half Paid	MAY 4 1950 / OCT 6 1950											
12			H 177					37 18			37 18	12	1st Half Paid / 2nd Half Paid	MAY 4 1950 / MAY 8 1950	5138		35 19		35 19						
13			H 59					12 40			12 40	13	1st Half Paid / 2nd Half Paid	MAY 4 1950 / OCT 6 1950	14457										
14			H 59					12 40			12 40	14	1st Half Paid	MAY 4 1950											
15												15													
16			H 75					15 76			15 76	16	2nd Half Paid / 1st Half Paid	OCT 2 4 1950 / MAY 3 1 1950	13860		7 88		7 88						
17			H 66					13 86			13 86	17	2nd Half Paid / 1st Half Paid	OCT 2 4 1950 / MAY 3 1 1950	13359 / 5637		6 93		6 93						
18			H 45					9 46			9 46	18	2nd Half Paid / 1st Half Paid	OCT 2 4 1950 / MAY 3 1 1950	13359 / 5637		4 73		4 73						
19			H 129					27 10			27 10	19	2nd Half Paid / 1st Half Paid	OCT 2 4 1950 / MAY 3 1 1950	13359 / 5637		13 55		13 55						
20												20													
		4 / 24	1060 / 762 / 1822					257 76	74		257 50						165 16		98 34						

Camp Bilanche | Kime Camp | Ponto Point | Lone Beach | Lit Shore | Pine Beach

Assessment Roll and Tax List of Real Property in the Town of Ponto Lake, Cass County, Minnesota, for Taxes for the Year 1949.

Form 5CD

	In Whose Name Assessed	To Whom Transferred	Description of Property: Subdivision	Sec. or Lot	Town or Block	Rge.	Number of Acres of Land: Acres	100ths	No School District	Indicate Homestead by an X	Indicate Non-Homestead by an X	True and Full Valuations: Land Exclusive of Structures and Improvements (Dollars)	Buildings and Other Structures (Dollars)	Machinery Permanently Attached to Real Estate (Dollars)	Total True and Full Value (Dollars)	Assessed Valuations: Rural: Homestead Up to $4,000 20%	Rural: Over $4,000 and Non-Homestead 33⅓%	All Other: Homestead Up to $4,000 25%	All Other: Over $4,000 and Non-Homestead 40%	Machinery Permanently Attached to Real Estate 33⅓%	Total Assessed Value	Total Assessed Value as Equalized by the Board of Review (Dollars)	Final Equalized Value (Dollars)
1	Trustees of Macalester College		NE¼ of NE¼	19	139	29	40		Non														
2	"		NW¼ of NE¼				40																
3	H. L. & Ina Griffith		SW¼ of NE¼				40																
4	H. L. Griffith		SE¼ of NE¼				40																
5																							
6	Trustees of Macalester College		NE¼ of NW¼				40																
7	"		NW¼ of NW¼				50	22															
8	State of Minnesota		SW¼ of NW¼																				
9	State of Minnesota		SE¼ of NW¼																				
10																							
11	Leona C. Barchus		NE¼ of SW¼				40																
12	"		NW¼ of SW¼				50	42															
13	State of Minnesota		SW¼ of SW¼																				
14	Raymond C. & Gertrude Enouf		SE¼ of SW¼				40																
15																							
16	D. A. Shafer		NE¼ of SE¼				40																
17	H. J. & Ann Mc Clintock		NW¼ of SE¼				40																
18	Horace W. & Lillian Mae Anderson		SW¼ of SE¼				40																
19	Walter A. Buckner		SE¼ of SE¼				40																
20																							
							540	64															

Operations by School Districts as Tabulated by Department of Taxation

	Sold for Taxes	District No. Rate ..... Mills	District No. Rate ..... Mills	District No. Rate ..... Mills	District No. Rate ..... Mills	Tax including State Homestead	State Tax on Non-Homestead 4.58 Mills	Special Taxes	Total Taxes	Paid	When Paid (Month Day Year)	Number of Receipt	March Settlement 1950	June Settlement 1950	Penalty	November Settlement 1950	Penalty	Collections to First Monday in January 1951	Penalty	Delinquent on First Monday in January 1951	Total Delinquent Tax and Penalty	Remarks
		Dollars	Dollars	Dollars	Dollars	$ cts.	$ cts.	$ cts.	$ cts.				$ cts.	$ cts.	$ cts.	$ cts.	$ cts.	$ cts.	$ cts.	$ cts.	$ cts.	
1		H 87				1828			1828	2nd Half Paid 1st Half Paid	OCT 6 1950 MAY 16 1950	12565 6280		914		914						
2		H 87				1828			1828	2nd Half Paid 1st Half Paid	OCT 6 1950 MAY 16 1950	12565 6280		914		914						
3	SOLD FOR TAXES	H 22				462			462											462		
4	SOLD FOR TAXES	H 50				1050			1050											1050		
5																						
6		H 215				4518			4518	2nd Half Paid 1st Half Paid	OCT 6 1950 MAY 16 1950	12565 6280		2259		2259						
7		H 87				1828			1828	2nd Half Paid 1st Half Paid	OCT 6 1950 MAY 16 1950	12565 6280		914		914						
8																						
9																						
10																						
11		53				1114	24		1138											1138	1252	
12		66				1386	30		1416											1416	1558	
13																						
14		H 60				1260			1260											1260	1386	
15																						
16		66				1386	30		1416	PAID IN FULL	MAY 8 1950	5607		1416								
17		53				1114	24		1138	PAID IN FULL	APR 14 1950	4690		1138								
18		H 60				1260			1260	PAID IN FULL	MAY 31 1950	8425		1260								
19	SOLD FOR TAXES	H 40				840			840											840		
20																						
		H 706 1114 22 1946				19874	108		19982					5815		5131			6166		

Form SCD WILLIAM-BATH COMPANY, MINNEAPOLIS

Assessment Roll and Tax List of Real Property in the Town of Ponto Lake, Cass County, Minnesota, for Taxes for the Year 1949.

Owner's Name (In Whose Name Assessed)	Transferred To (To Whom Transferred)	Description of Property (Subdivision)	Sec. or Lot	Town or Block	Rng.	Number of Acres of Land (Acres)	(100ths)	No. School District	Indicate Homestead by Yes	Indicate Agricultural Land by Yes	True and Full Valuations: Land (Exclusive of Structures and Improvements)	Buildings and Other Structures	Machinery Permanently Attached to Real Estate	Total True and Full Value	Assessed Valuations: Rural: Homestead Up to $4,000 20%	Rural: Over $4,000 and Non-Homestead 33⅓%	All Other: Homestead Up to $4,000 25%	All Other: Over $4,000 and Non-Homestead 40%	Machinery Permanently Attached to Real Estate 33⅓%	Total Assessed Value	Total Assessed Value as Equalized by the Board of Review	Final Equalized Value
											Dollars	Dollars	Dollars	Dollars	Dollars	Dollars	Dollars	Dollars	Dollars	Dollars	Dollars	Dollars
L. Edward + Florence S. Minette		Lot 8 less road 30' wide running the entire length of W. W. Brandley	20	139	29	21 90																
Earl + Sarah V. Brown		NW¼ of NW¼ Lot 7	2			44 65																
L. Edward + Florence S. Minette		~~SW¼ of NW¼~~ " 6 less S. 1000'	2			6 10																
		~~SE¼ of NW¼~~ " 9 + less Road	4																			
Bert + Aline Persons		S. 1000' of Lots 6 + 9 less 10 acs.				25 00																
Alice R. Jaehning		W. 150' of ~~S. 450'~~ of Lot 4				2 86																
Leland + Pearl Sawyer		Lot 1 less 4 acs.	7			45 40																
"		~~SW¼ of NW¼~~ Lot 2	8			37 50																
W. P. Longstaff + Mrs. A. R. Winer		S ~~W¼ of NW¼~~ E. 300' of Lot 4	9			5 72																
			10																			
W. P. Longstaff		W. 100' of ~~E. 550'~~ of Lot 4				1 90																
Leland + Pearl Sawyer		~~NW¼ of NW¼~~ Lot 3	12			37 20																
~~Walter A. Bruckner~~ H. J. + Ann McClintock		SW¼ of SW¼ less N. 1 rd for road	13			39 50																
" "		SE¼ of SW¼ less 8 acres.	14			32																
H. J. + Ann McClintock		Lot 4 less E. 900' & less road	15			8																
Flora E. De Jarlais		NE¼ of SE¼	16			40																
O. R. Henrikes		S W¼ of SE¼	17			40																
		SE¼ of SE¼	18			40																
~~Louis H. + Hazel Schneider~~		~~SW¼ of SE¼~~ 10 acs. of S. 1000' of Lots 6 + 9	19			10																
			20																			
						437 73																

Continued on next Page

	Sold for Taxes	Valuations by School Districts as Equalized by Department of Taxation: District No. Rate ... Mills	District No. Rate ... Mills	District No. Rate ... Mills	District No. Rate ... Mills	Tax Including State Homestead	State Tax on Non-Homestead	Special Taxes	Total Taxes		Paid	When Paid (Month Day Year)	Number of Receipt	March Settlement 1950	June Settlement 1950	Penalty	November Settlement 1950	Penalty	Collections to First Monday in January 1951	Penalty	Delinquent on First Monday in January 1951	Total Delinquent Tax and Penalty	Remarks
		Dollars	Dollars	Dollars	Dollars	$ cts.	$ cts.	$ cts.	$ cts.					$ cts.	$ cts.	$ cts.	$ cts.	$ cts.	$ cts.	$ cts.	$ cts.	$ cts.	
1		87				1828	40	6	1868	1	2nd Half Paid 1st Half Paid	OCT 3 1 1950 MAY 3 1 1950	4735 4377		934		934						
2				H 74 60		3016	28		3044	2	PAID IN FULL	MAY 3 1 1950	4054 4735		3044								
3		13				274	06	3	280	3	2nd Half Paid 1st Half Paid	OCT 3 1 1950 MAY 3 1 1950	4735 4377		140		140						
4										4													
5				102		2296	46		2342	5	PAID IN FULL	MAY 3 1 1950	4429		2342								
6		H 50				1050			1050	6	PAID IN FULL	APR 2 4 1950	4423		1050								
7	SOLD FOR TAXES	H 66				1386			1386	7											1386	15	25
8	SOLD FOR TAXES	H 144				3026			3026	8											3026	33	27
9		25				526	12		538	9	PAID IN FULL	APR 2 4 1950	4423		538								
10										10													
11		11				232	06		238	11	PAID IN FULL	APR 2 4 1950	4423		238								
12	SOLD FOR TAXES	H 30				630			630	12											620	6	93
13		H 76				1596			1596	13	PAID IN FULL	JAN 1 1 1949	35	2782									
14		H 66				1386			1386	14	PAID IN FULL	JAN 1 1 1949											
15		H 69				1450			1450	15	PAID IN FULL	APR 1 4 1950	4429		1450								
16		H 56				1176			1176	16	2nd Half Paid 1st Half Paid	OCT 3 1 1950 MAY 3 1 1950	4735 4377		588		588						
17		49				1030	22		1052	17	PAID IN FULL	JUL 6 1950	4035				2465	37					
18		66				1386	30		1416	18	PAID IN FULL	JUL 6 1950	4035				1052	16					
19		49				1030	22		1052	19	PAID IN FULL	JUL 6 1950	4035										
20										20													
	H	557		74		5312																	
	HH	300		162		1806																	
		857		236		23118	212		23530					2782	10324		5182				5042		

Assessment Roll and Tax List of Real Property in the Town of Ponto Lake, Cass County, Minnesota, for Taxes for the Year 1949.

Form 5CD - MILLER-NAYS COMPANY, MINNEAPOLIS

	IN WHOSE NAME ASSESSED	TO WHOM TRANSFERRED	DESCRIPTION OF PROPERTY: SUBDIVISION	Sec. or Lot	Town or Block	Rng.	Number of Acres of Land (Acres / 100ths)	No. School District	Indicate Homestead Tax or No	Indicate Agricultural Tax or No	TRUE AND FULL VALUATIONS: LAND Exclusive of Structures and Improvements	BUILDINGS and Other Structures	MACHINERY Permanently Attached to Real Estate	TOTAL True and Full Value	ASSESSED VALUATIONS: RURAL: Homestead Up to $4,000 20%	RURAL: Over $4,000 and Non-Homestead 33⅓%	ALL OTHER: Homestead Up to $4,000 25%	ALL OTHER: Over $4,000 and Non-Homestead 40%	MACHINERY Permanently Attached to Real Estate 33⅓%	TOTAL ASSESSED VALUE	Total Assessed Value as Equalized by the Board of Review	FINAL EQUALIZED VALUE
							Acres				Dollars	Dollars	Dollars	Dollars	Dollars	Dollars	Dollars	Dollars	Dollars	Dollars	Dollars	Dollars
1	Joseph O. De Jarlais		~~NE¼ of NE¼~~ Lot 5	20	139	29	37.45															
2	Ernest Lee Reynolds		4 acs. of Lot 1				4															
3	Geo. A. & Corinne M. Shafer		W. 350' of E. 900' of Lot 4				5															
4	H. P. & Marion Longstaff		E. 550' of S. 28¾ of SW¼ of SW¼ N. of lake				2.50															
5	D. J. McClintock & Ann McAllister		W. 900' of S. 28¾ of SW¼ of SW¼ N. of lake				5.50															
6	L. A. Shafer		2½ acs. of S. 28¾ of SW¼ of SW¼				2.50															
7			NW¼ of NW¼																			
8			SW¼ of NW¼																			
9			SE¼ of NW¼																			
10																						
11			NE¼ of SW¼																			
12			NW¼ of SW¼																			
13			SW¼ of SW¼																			
14			SE¼ of SW¼																			
15																						
16			NE¼ of SE¼																			
17			NW¼ of SE¼																			
18			SW¼ of SE¼																			
19			SE¼ of SE¼																			
20																						
							56.95															

	SOLD FOR TAXES	VALUATIONS BY SCHOOL DISTRICTS AS EQUALIZED BY DEPARTMENT OF TAXATION: District No. / Rate / Mills	District No. / Rate / Mills	District No. / Rate / Mills	District No. / Rate / Mills	District No. / Rate / Mills	District No. / Rate / Mills	Tax including State Homestead ... Mills	State Tax on Non-Homestead 4.58 Mills	SPECIAL TAXES	TOTAL TAXES	PAID	WHEN PAID: Month Day Year	Number of Receipt	March Settlement 1949	June Settlement 1949	Penalty	November Settlement 1949	Penalty	Collections to First Monday in January 1951	Penalty	Delinquent on First Monday in January 1951	Total Delinquent Tax and Penalty	REMARKS
		Dollars	Dollars	Dollars	Dollars	Dollars	Dollars	$ cts.	$ cts.	$ cts.	$ cts.				$ cts.	$ cts.	$ cts.	$ cts.	$ cts.	$ cts.	$ cts.	$ cts.	$ cts.	
1	SOLD FOR TAXES	H 72						15.12			15.12											15.12		
2		H 30						6.30			6.30	PAID IN FULL	JUL 5 1950	3357				6.30	10					
3		65						13.66	30 ✓		13.96	PAID IN FULL	MAR 10 1950	3332		12.46 ✓								
4		13						2.74	06 ✓		2.80	PAID IN FULL	APR 24 1950	4927		2.80 ✓								
5		H 13						2.74			2.74	PAID IN FULL	APR 14 1950	4690		2.74 ✓								
6		20						4.20	10 ✓		4.30	PAID IN FULL	MAR 10 1950	3333		4.30 ✓								
7																								
8																								
9																								
10																								
11																								
12																								
13																								
14																								
15																								
16																								
17																								
18																								
19																								
20																								
	H	115						44.76	46		45.22					23.80		6.30				15.12	
	NH	98																						
		213																						

Camp Blanche
Kime Camp
Ponto Point
Bass Beach
Pine Beach

Assessment Roll and Tax List of Real Property in the Town of Ponto Lake, Cass County, Minnesota, for Taxes for the Year 1949.

Form 5CD · Miller-Davis Company, Minneapolis

	IN WHOSE NAME ASSESSED	TO WHOM TRANSFERED	DESCRIPTION OF PROPERTY: SUBDIVISION	Sec. or Lot	Town or Block	Reg.	Number of Acres of Land: Acres	100ths	Indicate Homestead Tax or No.	No. School District	Indicate Agricultural Tax or No.	TRUE AND FULL VALUATIONS: LAND Exclusive of Structures and Improvements	BUILDINGS and Other Structures	MACHINERY Permanently Attached to Real Estate	TOTAL True and Full Value	ASSESSED VALUATIONS: RURAL: Homestead Up to $4,000 20%	RURAL: Over $4,000 and Non-Homestead 33⅓%	ALL OTHER: Homestead Up to $4,000 25%	ALL OTHER: Over $4,000 and Non-Homestead 40%	MACHINERY Permanently Attached to Real Estate 33⅓%	TOTAL ASSESSED VALUE	Total Assessed Value as Equalized by the Board of Review	FINAL EQUALIZED VALUE
							Acres	100ths				Dollars	Dollars	Dollars	Dollars	Dollars	Dollars	Dollars	Dollars	Dollars	Dollars	Dollars	Dollars
1	Albert V. Smith, Isabella Smith Darrington and Maggie Smith		NE¼ of NE¼	21	139	29	40		Kw														
2	" "		NW¼ of NE¼				40																
3	" "		SW¼ of NE¼				40																
4	" "		SE¼ of NE¼				40																
5																							
6	" "		NE¼ of NW¼				40																
7	" "		~~NW¼ of NW¼~~ Lot 1				23	15															
8	" "		~~SW¼ of NW¼~~ " 2				30	85															
9	" "		SE¼ of NW¼				40																
10																							
11			NE¼ of SW¼																				
12	Albert V. Smith, Isabella Smith Darrington and Maggie Smith		NW¼ of SW¼				40																
13	Isabella Smith Darrington		~~SW¼ of SW¼~~ Lot 3				37																
14	"		~~SE¼ of SW¼~~ " 4				55																
15																							
16	Albert V. Smith, Isabella Smith Darrington and Maggie Smith		~~NE¼ of SE¼~~ " 6				36	55															
17	" "		~~NW¼ of SE¼~~ " 5				37	80															
18			SW¼ of SE¼																				
19			SE¼ of SE¼																				
20																							
							500	35															

	SOLD FOR TAXES	VALUATIONS BY SCHOOL DISTRICTS AS EQUALIZED BY DEPARTMENT OF TAXATION: District No. Kw Rate 11 Mills	District No. 210 Rate ..... Mills	District No. ..... Rate ..... Mills	District No. ..... Rate ..... Mills	District No. ..... Rate ..... Mills	District No. ..... Rate ..... Mills	Tax including State Homestead ..... Mills	State Tax on Non-Homestead 4.58 Mills	SPECIAL TAXES	TOTAL TAXES	PAID	WHEN PAID: Month Day Year	Number of Receipt	March Settlement 1950	June Settlement 1950	Penalty	November Settlement 1950	Penalty	Collections to First Monday in January 1951	Penalty	Delinquent on First Monday in January 1951	Penalty	Total Delinquent Tax and Penalty	REMARKS
		Dollars	Dollars	Dollars	Dollars	Dollars	Dollars	$ cts.	$ cts.	$ cts.	$ cts.				$ cts.	$ cts.	$ cts.	$ cts.	$ cts.	$ cts.	$ cts.	$ cts.	$ cts.	$ cts.	
1		H 53						11 14			11 14	1 PAID IN FULL	APR 24 1950	4939		11 14									
2		H 53						11 14			11 14	2 PAID IN FULL	APR 24 1950	4939		11 14									
3		H 99						20 80			20 80	3 PAID IN FULL	APR 24 1950	4939		20 80									
4		H 48						10 08			10 08	4 PAID IN FULL	APR 24 1950	4939		10 08									
5																									
6		H 53						11 14			11 14	6 PAID IN FULL	APR 24 1950	4939		11 14									
7		H 48						10 08			10 08	7 PAID IN FULL	APR 24 1950	4939		10 08									
8		H 53						11 14			11 14	8 PAID IN FULL	APR 24 1950	4939		11 14									
9		H 99						20 80			20 80	9 PAID IN FULL	APR 24 1950	4939		20 80									
10																									
11																									
12		H 99						20 80			20 80	12 PAID IN FULL	APR 24 1950	4939		20 80									
13		H 181						38 02			38 02	13 PAID IN FULL	APR 24 1950	4939		38 02									
14		H 99						20 80			20 80	14 PAID IN FULL	APR 24 1950	4939		20 80									
15																									
16		H 53						11 14			11 14	16 PAID IN FULL	APR 24 1950	4939		11 14									
17		H 99						20 80			20 80	17 PAID IN FULL	APR 24 1950	4939		20 80									
18																									
19																									
20																									
	H 11 4	1037						21 788			21 788					21 788									

Assessment Roll and Tax List of Real Property in the Town of Ponto Lake, Cass County, Minnesota, for Taxes for the Year 1949.

Form 5CD · MILLER-SUTTS COMPANY, MINNEAPOLIS

	IN WHOSE NAME ASSESSED	TO WHOM TRANSFERRED	DESCRIPTION OF PROPERTY: SUBDIVISION	Sec. or Lot	Town of Block	Reg.	Number of Acres of Land: Acres	100ths	No. School District	Indicate Homestead by Yes or No	Indicate Agricultural by Yes or No	TRUE AND FULL VALUATIONS: LAND Exclusive of Structures and Improvements	BUILDINGS and Other Structures	MACHINERY Permanently Attached to Real Estate	TOTAL True and Full Value	ASSESSED VALUATIONS: RURAL: Homestead Up to $4,000 20%	RURAL: Over $4,000 and Non-Homestead 33⅓%	ALL OTHER: Homestead Up to $4,000 25%	ALL OTHER: Over $4,000 and Non-Homestead 40%	MACHINERY Permanently Attached to Real Estate 33⅓%	TOTAL ASSESSED VALUE	Total Assessed Value as Equalized by Board of Review	FINAL EQUALIZED VALUE
												Dollars	Dollars	Dollars	Dollars	Dollars	Dollars	Dollars	Dollars	Dollars	Dollars	Dollars	Dollars
1	State of Minnesota		NE¼ of NW¼ } Lot 3				22139	29	Unc														
2			NW¼ of NW¼ }																				
3	State of Minnesota		SW¼ of NW¼ Lot 5																				
4	State of Minnesota		SE¼ of NW¼ " 4																				
5	U. S. of America		Hand Lake Island																				
6	Josephine Silbury		NE¼ of NW¼				40																
7	State of Minnesota		NW¼ of NW¼																				
8	Otto Parlitz		SW¼ of NW¼				40																
9	Forest O. & Marie I. Bolton		SE¼ of NW¼ Lot 2				32	50															
10																							
11			NE¼ of SW¼																				
12	Otto Parlitz		Lot 1 lesse E. 284' g W. 700', g S. 300'				25	80					250 added				50						
13	Arthur J. & Ella V. Brandt		SW¼ of SW¼ E. 100' g W. 700' g S. 300' g Lot 1				7	5					150 added					50					
14	" " "		SE¼ of SW¼ E. 100' g W. 600' g S. 300' g Lot 1																				
15																							
16	State of Minnesota		NE¼ of SE¼																				
17	State of Minnesota		SW¼ of SE¼ Lot 6																				
18	State of Minnesota		SE¼ of SE¼ " 7																				
19	State of Minnesota																						
20																							
							139	05															

	SOLD FOR TAXES	VALUATIONS BY SCHOOL DISTRICTS AS EQUALIZED BY DEPARTMENT OF TAXATION: District No. ..... Rate ..... Mills	District No. Unc Rate 21.4 Mills	District No. ..... Rate ..... Mills	District No. Unc Rate 22.2 Mills	District No. ..... Rate ..... Mills	District No. ..... Rate ..... Mills	Tax including State Homestead ..... Mills	State Tax on Non-Homestead 4.58 Mills	SPECIAL TAXES	TOTAL TAXES		PAID	WHEN PAID	Number of Recipt.	March Settlement 1950	June Settlement 1950	Penalty	November Settlement 1950	Penalty	Collections to First Monday in January 1951	Penalty	Delinquent on First Monday in January 1951	Total Delinquent Tax and Penalty	REMARKS
		Dollars	Dollars	Dollars	Dollars	Dollars	Dollars	$ cts.	$ cts.	$ cts.	$ cts.			Month Day Year		$ cts.	$ cts.	$ cts.	$ cts.	$ cts.	$ cts.	$ cts.	$ cts.	$ cts.	
1												1													
2												2													
3												3													
4												4													
5												5													
6	SOLD FOR TAXES		66					1386	30		1416	6											1416		
7												7													
8			H 20					470			420	8	PAID IN FULL	MAY 3 1950	5280		420 ✓								
9	SOLD FOR TAXES				H 74 } 250			7294	114 ✓		7408	9	PAID IN FULL	MAY 31 1950	7955		7408 ✓								
10												10													
11												11													
12			H 137					2878			2878	12	PAID IN FULL	MAY 3 1950	5280		2878 ✓								
13	[redacted]				90			2026	42 ✓		2068	13	Pd on Int. Vouch 24 1950 3492 PAID IN FULL	MAY 18 1950	6767		20 68 ✓ 2068 ✓							Refund W. #94202	2-1-51 20 68 ~~Refund 20.68~~
14					Int. on line 13							14													
15												15													
16												16													
17												17													
18												18													
19												19													
20												20													
		14	157	74			na	9330																	
		MU	66	250				4684	136		14190						1484 ✓						1416		O.P. 20.68
			223	324				14014																	

Camp Blanche | Kime Camp | Ponto Point | Pine Beach | Shore Acres | Pine Beach

Assessment Roll and Tax List of Real Property in the Town of Ponto Lake, Cass County, Minnesota, for Taxes for the Year 1949.

Form 5CD

	IN WHOSE NAME ASSESSED	TO WHOM TRANSFERRED	DESCRIPTION OF PROPERTY: SUBDIVISION	Sec. or Lot	Town or Block	Reg.	Number of Acres of Land (Acres / 100ths)	No. School District	Individual Homestead Tax or Tax	Individual Agricultural Tax or Tax	TRUE AND FULL VALUATIONS: LAND Exclusive of Structures and Improvements (Dollars)	BUILDINGS and Other Structures (Dollars)	MACHINERY Permanently Attached to Real Estate (Dollars)	TOTAL True and Full Value (Dollars)	ASSESSED VALUATIONS: RURAL Homestead Up to $4,000 20%	RURAL Over $4,000 and Non-Homestead 33⅓%	ALL OTHER Homestead Up to $4,000 25%	ALL OTHER Over $4,000 and Non-Homestead 40%	MACHINERY Permanently Attached Assd. Value 33⅓%	TOTAL ASSESSED VALUE (Dollars)	Total Assessed Value as Equalized by the Board of Review (Dollars)	FINAL EQUALIZED VALUE (Dollars)
1	State of Minnesota	Otto P. + Louise P. Griffin	NE¼ of NE¼	23	137	29	40	Un														
2	Herbie Siltman		NW¼ of NE¼				40				160			160	32							
3	Mary Cook Baum		SW¼ of NE¼				40															
4	State of Minnesota		SE¼ of NE¼																			
5																						
6	Frank + Gene Rohr		NE¼ of NW¼				40															
7	Oscar + Ida Johnson		NW¼ of NW¼ Lot 1				35.45														Abate 4162	
8	Frank E. Rohr		SW¼ of NW¼				40															
9	Mary Cook Baum		SE¼ of NW¼				40															
10																						
11	State of Minnesota		NE¼ of SW¼																			
12	State of Minnesota		NW¼ of SW¼																			
13	State of Minnesota		SW¼ of SW¼																			
14	State of Minnesota		SE¼ of SW¼																			
15																						
16	State of Minnesota		NE¼ of SE¼																			
17	State of Minnesota		NW¼ of SE¼																			
18	State of Minnesota		SW¼ of SE¼																			
19	State of Minnesota		SE¼ of SE¼																			
20																						
							235.45															

VALUATIONS BY SCHOOL DISTRICTS AS EQUALIZED BY DEPARTMENT OF TAXATION

	SOLD FOR TAXES	District No. ..... Rate ..... Mills (Dollars)	District No. Nisswa Rate 21.6 Mills (Dollars)	District No. ..... Rate ..... Mills (Dollars)	District No. ..... Rate ..... Mills (Dollars)	District No. ..... Rate ..... Mills (Dollars)	District No. ..... Rate ..... Mills (Dollars)	Tax Including State Homestead Mills ($ cts.)	State Tax on Non-Homestead 105.8 Mills ($ cts.)	SPECIAL TAXES ($ cts.)	TOTAL TAXES ($ cts.)	PAID	WHEN PAID (Month Day Year)	Number of Receipt	March Settlement 1950 ($ cts.)	June Settlement 1950 ($ cts.)	Penalty ($ cts.)	November Settlement 1950 ($ cts.)	Penalty ($ cts.)	Collections to First Monday in January 1951 ($ cts.)	Penalty ($ cts.)	Delinquent on First Monday in January 1951 ($ cts.)	Total Delinquent Tax and Penalty ($ cts.)	REMARKS
1																								
2			H 32					6.72			6.72											6.72	7.39	
3			H 63					13.24			13.24											13.24	14.56	
4																								
5																								
6	SOLD FOR TAXES		H 59					12.40			12.40											12.40		
7	SOLD FOR TAXES		H 80					16.80			16.80	1st Nat Pat	JUL 8 - 1950	11642				8.40	.34			8.40	9.24	
8	SOLD FOR TAXES		H 40					8.40			8.40											8.40		
9			H 30					6.30			6.30											6.30	6.93	
10																								
11																								
12																								
13																								
14																								
15																								
16																								
17																								
18																								
19																								
20																								
			30.24					63.86			63.86							8.40				56.46		

Assessment Roll and Tax List of Real Property in the Town of Ponto Lake, Cass County, Minnesota, for Taxes for the Year 1949.

Form 5CD

In whose name assessed	To whom transferred		Description of property: Subdivision	Sec. or Lot	Town or Block	Rng.	Number of Acres of Land: Acres	100ths	No. School District	Inhabited Land Tax or No	Inhabited Building Tax or No	True and Full Valuations: Land Exclusive of Structures or Improvements	Buildings and Other Structures	Machinery Permanently Attached to Real Estate	Total True and Full Value	Assessed Valuations: Rural: Homestead Up to $4,000 20%	Rural: Over $4,000 and Non-Homestead 33⅓%	All Other: Homestead Up to $4,000 25%	All Other: Over $4,000 and Non-Homestead 40%	Machinery Permanently Attached to Real Estate 33⅓%	Total Assessed Value	Total Assessed Value as Readjusted by the Board of Review	Final Equalized Value
							Acres	100ths				Dollars	Dollars	Dollars	Dollars	Dollars	Dollars	Dollars	Dollars	Dollars	Dollars	Dollars	Dollars
C. R. Peterson		1	N E ¼ of N E ¼	24	139	29	40																
"		2	N W ¼ of N E ¼				40																
Ervin Holz		3	S W ¼ of N E ¼				40																
C. R. Peterson		4	S E ¼ of N E ¼				40																
		5																					
Elgwin & Dorothy Siltman		6	N E ¼ of N W ¼				40																
State of Minnesota		7	N W ¼ of N W ¼				40																
Theodore & Alice Demmler		8	S W ¼ of N W ¼				40																
Ervin & Minnie Holz		9	S E ¼ of N W ¼				40																
		10																					
Carl & Minnie Holtz		11	N E ¼ of S W ¼				40																
~~Timothy Murphy~~	State of Minnesota	12	N W ¼ of S W ¼				~~40~~																
	State of Minnesota	13	S W ¼ of S W ¼				~~40~~																
State of Minnesota		14	S E ¼ of S W ¼																				
		15																					
State of Minnesota		16	N E ¼ of S E ¼																				
State of Minnesota		17	N W ¼ of S E ¼																				
State of Minnesota		18	S W ¼ of S E ¼																				
Ora C. Siltman		19	S E ¼ of S E ¼				40																
		20																					
							480																
							400																

Operations by School Districts as Certified by Department of Taxation

Sold for Taxes	District No. ..... Rate ..... Mills	District No. 144 Rate 21 Mills	District No. ..... Rate ..... Mills	District No. ..... Rate ..... Mills	District No. ..... Rate ..... Mills	Tax Including State Homestead ..... Mills	State Tax on Non-Homestead 4.5 Mills	Special Taxes	Total Taxes		Paid	When Paid: Month	Day	Year	Number of Receipt	March Settlement 1950	June Settlement 1950	Penalty	November Settlement 1950	Penalty	Collections to First Monday in January 1951	Penalty	Delinquent on First Monday in January 1951	Total Delinquent Tax and Penalty	Remarks
	Dollars	Dollars	Dollars	Dollars	Dollars	$ cts.	$ cts.	$ cts.	$ cts.							$ cts.	$ cts.	$ cts.	$ cts.	$ cts.	$ cts.	$ cts.	$ cts.	$ cts.	
1		~~87~~	Abatement # 4551			~~1722~~ 1700	~~38~~ 13		~~1760~~ 1713	1	Court Paid	JUL	6	1950	11963				1075	53			2547	279	5.58 Abated
2		~~87~~	" # 4551			~~1722~~ 1700	~~38~~ 13		~~1760~~ 1713	2	Court Paid	JUL	6	1950									2557	281	5.58 "
3		H 26				546			546	3	PAID IN FULL	OCT	9	1950	12492				546	19					
4		~~87~~	Abate. # 4551			~~1722~~ 1700	~~38~~ 13		~~1760~~ 1713	4	Part Paid	JUL	6	1950	11963				800	16			3624	354	5.58 Abated
5										5															
6 SOLD FOR TAXES		37				778	16		794	6													794		
7										7															
8 SOLD FOR TAXES		66				1386	30		1416	8													1416		
9		H 102				2144			2144	9	PAID IN FULL	OCT	9	1950	12492				2144	75					
10										10															
11		H 26				546			546	11	PAID IN FULL	OCT	9	1950	12492				546	19					
12		~~[illegible]~~ Street								12															
13		~~[illegible]~~ Park								13															
14										14															
15										15															
16										16															
17										17															
18										18															
19		44				924	20		944	19	PAID IN FULL	MAY	31	1950	18439		944								
20										20															
	H	150																							
	DK	993				11490	180		11670								944		5791				8641		16.94
		547																							

Assessment Roll and Tax List of Real Property in the Town of Ponto Lake, Cass County, Minnesota, for Taxes for the Year 1949.

Form 5(D) [illegible]

In Whose Name Assessed	To Whom Transferred		Description of Property: Subdivision	Sec. or Lot	Town or Block	Reg.	Number of Acres of Land (Acres / 100ths)	No. School District	Indicate Homestead Tax or Na	Indicate Non-Homestead Tax or Na	True and Full Valuations: Land Exclusive of Structures and Improvements (Dollars)	Buildings and Other Structures (Dollars)	Machinery Assessment Attached to Real Estate (Dollars)	Total True and Full Value (Dollars)	Assessed Valuations: Rural: Homestead Up to $4,000 20% (Dollars)	Rural: Over $4,000 and Non-Homestead 33⅓% (Dollars)	All Other: Homestead Up to $4,000 25% (Dollars)	All Other: Over $4,000 and Non-Homestead 40% (Dollars)	Machinery Assessment Attached to Real Estate 33⅓% (Dollars)	Total Assessed Value	Total Assessed Value as Equalized by the Board of Review (Dollars)	Final Equalized Value (Dollars)
State of Minnesota		1	NE ¼ of NE ¼	25	139	29		Un														
State of Minnesota		2	NW ¼ of NE ¼																			
State of Minnesota		3	SW ¼ of NE ¼																			
State of Minnesota		4	SE ¼ of NE ¼																			
		5																				
State of Minnesota		6	NE ¼ of NW ¼																			
Michael Smith		7	NW ¼ of NW ¼				40															
"		8	SW ¼ of NW ¼				40															
State of Minnesota		9	SE ¼ of NW ¼																			
		10																				
State of Minnesota		11	NE ¼ of SW ¼																			
State of Minnesota		12	NW ¼ of SW ¼																			
State of Minnesota		13	SW ¼ of SW ¼																			
State of Minnesota		14	SE ¼ of SW ¼																			
		15																				
State of Minnesota		16	NE ¼ of SE ¼																			
State of Minnesota		17	NW ¼ of SE ¼																			
State of Minnesota		18	SW ¼ of SE ¼																			
State of Minnesota		19	SE ¼ of SE ¼																			
		20																				
							80															

Valuations by School Districts as Equalized by Department of Taxation

Sold for Taxes	District No. ..... Rate ..... Mills (Dollars)	District No. Nil Rate 21.10 Mills (Dollars)	District No. ..... Rate ..... Mills (Dollars)	District No. ..... Rate ..... Mills (Dollars)	District No. ..... Rate ..... Mills (Dollars)	District No. ..... Rate ..... Mills (Dollars)	Tax including State Homestead ..... Mills ($ cts.)	State Tax on Non-Homestead 4.54 Mills ($ cts.)	Special Taxes ($ cts.)	Total Taxes ($ cts.)		Paid	When Paid: Month Day Year	Number of Receipt	March Settlement 1950 ($ cts.)	June Settlement 1950 ($ cts.)	Penalty ($ cts.)	November Settlement 1950 ($ cts.)	Penalty ($ cts.)	Collections to First Monday in January 1951 ($ cts.)	Penalty ($ cts.)	Delinquent on First Monday in January 1951 ($ cts.)	Total Delinquent Tax and Penalty ($ cts.)	Remarks
											1													
											2													
											3													
											4													
											5													
											6													
	58						12 18	26		1244	7	PAID IN FULL	APR 24 1950	4938		1244								
	58						12 18	26		1244	8	PAID IN FULL	APR 24 1950	4934		1244								
											9													
											10													
											11													
											12													
											13													
											14													
											15													
											16													
											17													
											18													
											19													
											20													
N N	116						2436	52		2488						2488								

Camp Ellanche
Camp Kimo
Ponto Point
Pine Beach
Lake Shore
Lake Pine Beach

Assessment Roll and Tax List of Real Property in the Town of Ponto Lake, Cass County, Minnesota, for Taxes for the Year 1949.

Form 5CD WILLIAM RAMS COMPANY, MINNEAPOLIS

	IN WHOSE NAME ASSESSED	TO WHOM TRANSFERRED	DESCRIPTION OF PROPERTY: SUBDIVISION	Sec. or Lot	Town or Block	Rng.	Number of Acres of Land: Acres	100ths	No. School District	Indicate Reason Land is Not Taxed	Indicate Agricultural Land Taxed as Ag.	TRUE AND FULL VALUATIONS: LAND Exclusive of Structures and Improvements	BUILDINGS and Other Structures	MACHINERY Permanently Attached to Real Estate	TOTAL True and Full Value	ASSESSED VALUATIONS: RURAL: Homestead Up to $4,000 20%	Over $4,000 and Non-Homestead 33⅓%	ALL OTHER: Homestead Up to $4,000 25%	Over $4,000 and Non-Homestead 40%	MACHINERY Permanently Attached to Real Estate 33⅓%	TOTAL ASSESSED VALUE	Total Assessed Value as Equalized by the Board of Review	FINAL EQUALIZED VALUE
							Acres	100ths				Dollars	Dollars	Dollars	Dollars	Dollars	Dollars	Dollars	Dollars	Dollars	Dollars	Dollars	Dollars
1	Albert V. Smith		NE¼ of NE¼	26	139	29	40		Unl														
2	"		NW¼ of NE¼				40																
3	"		SW¼ of NE¼				40																
4	"		SE¼ of NE¼				40																
5	"																						
6	~~State of Minnesota~~	Claude Gardner	NE¼ of NW¼																				
7	~~State of Minnesota~~	" "	NW¼ of NW¼																				
8	~~State of Minnesota~~	"	SW¼ of NW¼																				
9	Fred Emmons	Betty M. Brewer + Basil M. Brewer	SE¼ of NW¼				40																
10																							
11	Basil M. Brewer		NE¼ of SW¼				40																
12	State of Minnesota		NW¼ of SW¼																				
13	State of Minnesota		SW¼ of SW¼																				
14	State of Minnesota		SE¼ of SW¼																				
15																							
16	State of Minnesota		NE¼ of SE¼																				
17	E. L. Gilbert		NW¼ of SE¼				40																
18	State of Minnesota		SW¼ of SE¼																				
19	State of Minnesota		SE¼ of SE¼																				
20																							
							280																

	SOLD FOR TAXES	VALUATIONS BY SCHOOL DISTRICTS AS EQUALIZED BY DEPARTMENT OF TAXATION: District No. ..... Rate ..... Mills	District No. Unl Rate 4 218 Mills	District No. ..... Rate ..... Mills	District No. ..... Rate ..... Mills	District No. ..... Rate ..... Mills	District No. ..... Rate ..... Mills	Tax including State Homestead ..... Mills	State Tax on Non-Homestead 4.53 Mills	SPECIAL TAXES	TOTAL TAXES	PAID	WHEN PAID: Month Day Year	Number of Receipt	March Settlement 1949	June Settlement 1950	Penalty	November Settlement 1950	Penalty	Collections to First Monday in January 1951	Penalty	Delinquent on First Monday in January 1951	Total Delinquent Tax and Penalty	REMARKS
		Dollars	Dollars	Dollars	Dollars	Dollars	Dollars	$ cts.	$ cts.	$ cts.	$ cts.				$ cts.	$ cts.	$ cts.	$ cts.	$ cts.	$ cts.	$ cts.	$ cts.	$ cts.	
1			30					6 30	14 ✓		6 44 ✓	PAID IN FULL	MAY 31 1950											
2			30					6 30	14 ✓		6 44 ✓	PAID IN FULL	MAY 31 1950	8423		25 76 ✓								
3			30					6 30	14 ✓		6 44 ✓	PAID IN FULL	MAY 31 1950											
4			30					6 30	14 ✓		6 44 ✓	PAID IN FULL	MAY 31 1950											
5																								
6									7% Tax 1949															
7									" " "															
8									" " "															
9	SOLD FOR TAXES		53					11 14	24 ✓		11 38	PAID IN FULL	NOV 21 1950	14330						11 38 ✓	91			
10																								
11	SOLD FOR TAXES		53					11 14	24		11 38											11 38		
12																								
13																								
14																								
15																								
16																								
17	SOLD FOR TAXES		66					13 86	30		14 16 ✓											14 16		
18																								
19																								
20																								
	4 DK		272					61 34	134		62 68					25 76				11 38		25 54		

Camp Blanche | Kime Camp | Ponto Point | Pine Beach | Pine Shore

Assessment Roll and Tax List of Real Property in the Town of Ponto Lake, Cass County, Minnesota, for Taxes for the Year 1949.

	IN WHOSE NAME ASSESSED	TO WHOM TRANSFERRED	DESCRIPTION OF PROPERTY: SUBDIVISION	Sec. or Lot	Town or Block	Rng.	Number of Acres of Land: Acres	Hours	Sch. District	Indicate Homestead Yes or No	Indicate Agricultural Yes or No	TRUE AND FULL VALUATIONS: LAND Exclusive of Structures and Improvements	BUILDINGS and Other Structures	MACHINERY Permanently Attached to Real Estate	TOTAL True and Full Value	ASSESSED VALUATIONS: RURAL: Homestead Up to $4,000 20%	RURAL: Over $4,000 and Non-Homestead 33⅓%	ALL OTHER: Homestead Up to $4,000 25%	ALL OTHER: Over $4,000 and Non-Homestead 40%	MACHINERY Permanently Attached to Real Estate 33⅓%	TOTAL ASSESSED VALUE	Total Assessed Value as Equalized by the Board of Review	FINAL EQUALIZED VALUE
												Dollars	Dollars	Dollars	Dollars	Dollars	Dollars	Dollars	Dollars	Dollars	Dollars	Dollars	Dollars
1	State of Minnesota		NE¼ of NE¼				27 139.29		Unc														
2	State of Minnesota		~~NW¼ of NE¼~~ Lot 1																				
3	State of Minnesota		SW¼ of NE¼																				
4	State of Minnesota		SE¼ of NE¼																				
5																							
6	Ernest H. Wilke		~~NE¼ of NW¼~~ Lot 2				20																
7	M. & Lydia H. Rolstad		Unplatted part of Lot 3 lying S. of S.W. Sup. Rd. ~~NW¼ of NW¼~~				24.30																
8	Glenn J. & Irene E. Hines		Unplatted part of Lot 3 lying N. of S.W. Sup. Rd.																				
9			SE¼ of NW¼																				
10	Leonard W. & Veta H. De Graff		Unplatted part of Lot 3 lying between old & new Sup. road				1																
11	State of Minnesota		NE¼ of SW¼																				
12			NW¼ of SW¼																				
13	W. H. & Mary Anna Henselin		SW¼ of SW¼				40																
14	" "		SE¼ of SW¼				40																
15																							
16	State of Minnesota		NE¼ of SE¼																				
17	State of Minnesota		NW¼ of SE¼																				
18	State of Minnesota		SW¼ of SE¼																				
19	State of Minnesota		SE¼ of SE¼																				
20																							
							125.30																

APPLICATIONS BY SCHOOL DISTRICTS AS CERTIFIED BY DEPARTMENT OF TAXATION

SOLD FOR TAXES	District No. Unc. Rate 31.0 Mills	District No. Unc. Rate 31.0 Mills	District No. Unc. Rate 32.4 Mills	District No. Unc. Rate 32.4 Mills	Tax including State Homestead ~~4.5~~ Mills	State Tax on Non-Homestead 4.58 Mills	SPECIAL TAXES	TOTAL TAXES	PAID	WHEN PAID (Month Day Year)	Number of Receipt	March Settlement 1950	June Settlement 1950	Penalty	November Settlement 1950	Penalty	Collections to First Monday in January 1951	Penalty	Delinquent on First Monday in January 1951	Total Delinquent Tax and Penalty	REMARKS
	Dollars	Dollars	Dollars	Dollars	$ cts.	$ cts.	$ cts.	$ cts.				$ cts.	$ cts.	$ cts.	$ cts.	$ cts.	$ cts.	$ cts.	$ cts.	$ cts.	
1																					
2																					
3																					
4																					
5																					
6	SOLD FOR TAXES	66			1386	30		1416											1416		
7		66			1386	30		1416	TOTAL IN FULL	MAY 8 1950	5620		1416								
8		7.8			168			168	PAID IN FULL	MAY 19 1950	5770		168								
9																					
10	SOLD FOR TAXES			87	1958	40		1998											1998		
11																					
12									2nd Half Paid	1950	12533										7.32 Abated
13	Abate #4240	4.50 .83			1050 / 1741	38		1782	2nd Half Paid	MAY 24 1950	6686		525		525						
14	Abate #4240	4.32 .53			677 / 1114	24		1138	2nd Half Paid	1950	12533										4.66 "
									2nd Half Paid	MAY 24 1950	6686		336		336						
15																					
16																					
17																					
18																					
19																					
20					1958														3414		11.98
	114	368	57		5798								2445		861						
		576			7756	162		7918													

Camp Bikinshe | Kimo Camp | Ponto Point | Lake Beach | Shore | Pine Beach

Assessment Roll and Tax List of Real Property in the Down of Ponto Lake, Cass County, Minnesota, for Taxes for the Year 1949.

Form 5CT · Miller-Davis Company, Minneapolis

	In Whose Name Assessed	To Whom Transferred	Description of Property: Subdivision	Sec. or Lot	Town or Block	Rng.	Number of Acres of Land (Acres)	100ths	No. School District	Indicate Homestead Yes or No	Indicate Agricultural Yes or No	True and Full Valuations: Land Exclusive of Structures and Improvements (Dollars)	Buildings and Other Structures (Dollars)	Machinery Permanently Attached to Real Estate (Dollars)	Total True and Full Value (Dollars)	Assessed Valuations: Rural: Homestead Up to $4,000 20% (Dollars)	Rural: Over $4,000 and Non-Homestead 33⅓% (Dollars)	All Other: Homestead Up to $4,000 25% (Dollars)	All Other: Over $4,000 and Non-Homestead 40% (Dollars)	Machinery Permanently Attached to Real Estate 33⅓% (Dollars)	Total Assessed Value (Dollars)	Total Assessed Value as Equalized by the Board of Review (Dollars)	Final Equalized Value (Dollars)
	Leonard W. + Veta H. DeBlaff		N. 176' of Lot 3	28	139	29	58	00															
	W. J. Ramer		S. 225' of N. 400' of Lot 3				9																
	Herbert + Loretta Hoppe		S½ of N. 600' of S. 1137.4' of Lot 3				6																
	Donald O. + Verna A. Wright		N½ of N. 600' of S. 1137.4' of Lot 3				6																
	Clarence R. + Cecile M. Lecker		Lot 1				8	50															
	Donald O. + Verna A. Wright		S. 135' of N. 377.9' of S. 1512.6' of Lot 3																				
	Vida Mildred Brown		N. 3 acs. of Lot 2				3																
	Fred + James W. McDough	N. Notty ⅓, H. Laurity Hansen ⅓, A. N. Nolen ⅓, Velma Strayer ⅓ Int. + Harry to Sa Freny ⅓ Int.	Lot 2 less 4 acs.				42	25															
			1 acre of Lot 2, more fully described as begin. at the Lake Rds. intersects S. side of Lot 2, thence N. 13 rds. N. 12⅓ rds. to the Lake Rds., S. to beg.				1																
	Metzroth Clothing Co.		S. 537.4' of Lot 3				13	16															
	W. H. + Mary Ann Denselin		S. 200' of N. 400' of Lot 3				1	54															
	" "		N. 252.9' of S. 1512.6' of Lot 3				8																
							90	75															

Valuations by School Districts as Equalized by Department of Taxation

	Sold for Taxes	District No. ..... Rate ..... Mills	District No. 11 Rate 21 Mills	District No. ..... Rate ..... Mills	District No. 11 Rate 22 Mills	District No. ..... Rate ..... Mills	District No. ..... Rate ..... Mills	Tax including State Homestead Mills	State Tax on Non-Homestead 4.5 Mills	Special Taxes	Total Taxes		Paid	When Paid: Month	Day	Year	Number of Receipt	March Settlement 1950	June Settlement 1950	Penalty	November Settlement 1950	Penalty	Collections to First Monday in January 1951	Penalty	Delinquent on First Monday in January 1951	Total Delinquent Tax and Penalty	Remarks
		Dollars	Dollars	Dollars	Dollars	Dollars	Dollars	$ cts.	$ cts.	$ cts.	$ cts.							$ cts.	$ cts.	$ cts.	$ cts.	$ cts.	$ cts.	$ cts.	$ cts.	$ cts.	
1					H 20			450			450	1	PAID IN FULL	SEP	20	1950	12241				450	11				
2	SOLD FOR TAXES				62			1396	28		1424	2	PAID IN FULL	MAY	10	1950	6766		1424							
3												3															
4			183					3846	84		3930	4	PAID IN FULL	MAY	9	1950	5788		3930							
5			149					3130	68		3198	5	PAID IN FULL	MAY	22	1950	6971		3198							
6												6															
7					H 80 87			3760	40		3800	7													3800	3740 80	
8												8															
9												9															
10	SOLD FOR TAXES				7			158	04		162	10													162		
11			66					1386	30		1416	11	PAID IN FULL	FEB	5	1950	1143	1416									
12												12	2nd Half Paid	OCT	1	1950	3921										
13			255					5358	116	8	5474	13	1st Half Paid	MAY	31	1950	7441		2737		2237						
14												14															
15					111			2498	50		2548	15	PAID IN FULL	MAY	31	1950	7781		2548								
16												16															
17												17															
18			41					862	18		880	18	PAID IN FULL	FEB	6	1950	1152	880									
19					H 67 333			9004	152	40	9156	19	2nd Half Paid / 1st Half Paid	SEP / MAY	20 / 9	1950 / 1950	3245 / 5226		4578		4578						
20					H 26			586			586	20	2nd Half Paid / 1st Half Paid	SEP / MAY	20 / 9	1950 / 1950	3245 / 5226		293		293						
	4		—		193		na	17857											18708		18708						
	114		694		600			145 93																			
					775																						
								32434	590		33024							880								3962	

Camp Blanchard · Kimo Camp · Ponto Point · Pine Beach · St. Croix · Ja Pine Beach

Assessment Roll and Tax List of Real Property in the Town of Ponto Lake, Cass County, Minnesota, for Taxes for the Year 1949.

Form 5CD WILSON-DAVIS COMPANY, MINNEAPOLIS

	In Whose Name Assessed	To Whom Transferred	Description of Property: Subdivision	Sec. or Lot	Town or Block	Rng.	Number of Acres of Land (Acres / 100ths)	No. School District	Indicate Homestead Tax or No	Indicate Agricultural Tax or No	True and Full Valuations: Land (Exclusive of Structures and Improvements)	Buildings and Other Structures	Machinery Permanently Attached to Real Estate	Total True and Full Value	Assessed Valuations: Rural: Homestead Up to $4,000 20%	Rural: Over $4,000 and Non-Homestead 33⅓%	All Other: Homestead Up to $4,000 25%	All Other: Over $4,000 and Non-Homestead 40%	Machinery Permanently Attached to Real Estate 33⅓%	Total Assessed Value as Equalized by the Board of Review	Final Equalized Value
							Acres				Dollars	Dollars	Dollars	Dollars	Dollars	Dollars	Dollars	Dollars	Dollars	Dollars	Dollars
1	Mabel Middleton		~~NE¼ of NE¼~~ Lot 1	29	139	29	39 95														
2	Elias Haaland & Robert Schmelzer		NW¼ of NE¼				40														
3	" " State of Minnesota		SW¼ of NE¼				40														
4	Mabel Middleton		~~SE¼ of NE¼~~ Lot 2				34 90														
5																					
6	State of Minnesota		NE¼ of NW¼																		
7	Oscar & Vida M. Hanson		NW¼ of NW¼				40														
8	"		SW¼ of NW¼				40														
9	State of Minnesota		SE¼ of NW¼																		
10	Oscar & Vida M. Hanson		W. 200' of Lot 4				2														
11	State of Minnesota		NE¼ of SW¼																		
12	D. C. & Velva H. Marshall		Lot 4 less W. 200'				30 20														
13	Emil O. & Alice W. Henke		~~NW¼ of SW¼~~ } Lot 5				46 75														
14			~~SE¼ of SW¼~~ }																		
15																					
16	Mabel Middleton		~~NE¼ of SE¼~~ Lot 3				39 10														
17	Morris Kruckow		~~NW¼ of SE¼~~ } lying E.				80														
18			~~SW¼ of SE¼~~ } of St. Hy. #84																		
19	Morris Kruckow		~~SE¼ of SE¼~~				40														
20	Norman L. & Marie Kruckow		That part of W½ of SE¼ lying W. of St. Hy. #84																		
							472 90														

Calculations by School Districts as Furnished by Department of Taxation

	Sold for Taxes	District No. ..... Rate ..... Mills	District No. 11 Rate 21.0 Mills	District No. ..... Rate ..... Mills	District No. ..... Rate ..... Mills	District No. ..... Rate ..... Mills	District No. ..... Rate ..... Mills	Tax including State Homestead ..... Mills	State Tax on Non-Homestead 45.8 Mills	Special Taxes	Total Taxes	Paid	When Paid (Month Day Year)	Number of Receipt	March Settlement 1950	June Settlement 1950	Penalty	November Settlement 1950	Penalty	Collections to First Monday in January 1951	Penalty	Delinquent on First Monday in January 1951	Total Delinquent Tax and Penalty	Remarks
		Dollars	Dollars	Dollars	Dollars	Dollars	Dollars	$ cts.	$ cts.	$ cts.	$ cts.					$ cts.	$ cts.	$ cts.	$ cts.	$ cts.	$ cts.	$ cts.	$ cts.	
1			84					1764	38 ✓		1802	PAID IN FULL	MAY 10 1950	6765		1802 ✓								
2	SOLD FOR TAXES		66					1386	30		1416											1416		14.16 Cancelled
3	SOLD FOR TAXES		66					1386	30		1416	Forfeited												
4			84					1764	38 ✓		1802	PAID IN FULL	MAY 10 1950	6765		1802 ✓								
5																								
6																								
7	SOLD FOR TAXES		53					1114			1114	PAID IN FULL	MAY 31 1950	8373		1114 ✓								
8	SOLD FOR TAXES		53					1114			1114	PAID IN FULL	MAY 31 1950	8373		1114 ✓								
9																								
10	SOLD FOR TAXES		18					378			378	PAID IN FULL	MAY 31 1950	8373		378 ✓								
11																								
12			35					736			736	PAID IN FULL	APR 8 1950	3982		736 ✓								
13			104					2186	48 ✓		2234	PAID IN FULL	MAY 31 1950	8284		2234 ✓								
14																								
15																								
16			84					1764	38 ✓		1802	PAID IN FULL	MAY 10 1950	6765		1802 ✓								
17			36					756			756	PAID IN FULL	MAY 31 1950	8527		756 ✓								
18																								
19			40					840			840	PAID IN FULL	MAY 31 1950	8524		840 ✓								
20			140					2942			2942											2942	8236	
	4		325					18130	222		18352					12578						4358		14.16
	114		48																					
			863																					

Assessment Roll and Tax List of Real Property in the Town of Ponto Lake, Cass County, Minnesota, for Taxes for the Year 1949.

FORM 5CD—WILLIS-GAYLE COMPANY, MINNEAPOLIS

	In whose name assessed	To whom transferred	Description of property: Subdivision	Sec. or Lot	Town or Block	Reg.	Number of Acres of Land (Acres / 100ths)	Indicate Homestead by No.	Indicate Agricultural Land by Ag.	True and Full Valuations: Land (Exclusive of Structures and Improvements)	Buildings and Other Structures	Machinery Permanently Attached to Real Estate	Total True and Full Value	Assessed Valuations: Rural: Homestead Up to $4,000 20%	Rural: Over $4,000 and Non-Homestead 33⅓%	All Other: Homestead Up to $4,000 25%	All Other: Over $4,000 and Non-Homestead 40%	Machinery Permanently Attached to Real Estate 33⅓%	Total Assessed Value	Total Assessed Value as Equalized by the Board of Review	Final Equalized Value
							Acres			Dollars	Dollars	Dollars	Dollars	Dollars	Dollars	Dollars	Dollars	Dollars	Dollars	Dollars	Dollars
1	John P. + Bertha Piggott		NE¼ of NE¼	30	139	29	40	Un													
2	Ralph W. + Isabelle Snider		NW¼ of NE¼				40														
3	Roy + Mabel Gilbertson, The Hyton		W½ of ~~E½ of~~ Lot 5				20														
4	Elizabeth M. Cheney		Lot 6 less 30' x 30 rds.				35 12														
5	Marjorie Cheney Johnson		30 x 30 rds. of Lot 6				563														
6	Louis A. + Amanda H. Keen		NE¼ of NW¼				40														
7	" "		~~NW¼ of NW¼~~ Lot 1				50 58														
8	" "		~~SW¼ of NW¼~~ " 2				50 58														
9	" "		~~SE¼ of NW¼~~ " 4				35 25														
10	Ethel I. + Kirk Ellis		W½ of Lot 5, less Sec. 150'				17 70														
11	Ward L. Zilden + A. Earle Warner		~~NE¼ of NW¼~~ of Lot 3				55 80														
12			~~NW¼ of NW¼~~																		
13	W. V. Reed + H. S. Nesbitt		~~SW¼ of NW¼~~ " 10				42 65														
14			SE¼ of SW¼																		
15	Mrs. Maria R. Upton	Robert W. Warner + Upton Sandgren Lane	80' x 100' in NE Cor. of Lot 7				18														
16	W. L. + Maria Upton		N½ of ~~S½ of Lot 7~~ 80' x 100' in N.E. Corner				9 94														
17	" "		~~NW¼ of SW¼~~ S½ of Lot 7				10 13														
18	Hattie M. Hogan		~~SW¼ of SW¼~~ Lot 8				20 80														
19	" "		~~SE¼ of SW¼~~ " 9				29 40														
20	Herman L. + Lulu M. Callies		E¼ of Lot 5				50														
	Ralph W. + Isabelle Snider		Sec. 150 of W½ of Lot 5				3 76														

	Sold for Taxes	District No. ..... Rate ..... Mills	District No. ..... Rate ..... Mills	District No. ..... Rate ..... Mills	District No. ..... Rate ..... Mills	District No. ..... Rate ..... Mills	District No. ..... Rate ..... Mills	Valuations by School Districts as Equalized by Department of Taxation	Tax including State Homestead	State Tax on Non-Homestead 4.8 Mills	Special Taxes	Total Taxes	Paid	When Paid (Month Day Year)	Number of Receipt	March Settlement 1950	June Settlement 1950	Penalty	November Settlement 1950	Penalty	Collections to First Monday in January 1951	Penalty	Delinquent on First Monday in January 1951	Penalty	Total Delinquent Tax and Penalty	Remarks
		Dollars	Dollars	Dollars	Dollars	Dollars	Dollars		$ cts.	$ cts.	$ cts.	$ cts.				$ cts.	$ cts.	$ cts.	$ cts.	$ cts.	$ cts.	$ cts.	$ cts.	$ cts.	$ cts.	
1		H 87							1722			1722	PAID IN FULL	MAY 12 1950	6092		1722									
2		H 74							1554			1554	PAID IN FULL	MAY 12 1950	6092		1554									
3		18							378	08		386 08	PAID IN FULL JUL 17 1950		11710				386 08							
4		168							3530	76		3606 76	Balance Paid	MAR 13 1950	3355											
													Balance Paid	JAN 23 1950	330	2598	1008									
5		121							2547	56		2598 56	PAID IN FULL	JAN 23 1950	3356		2598									
6		89							1870	40		1910 40	PAID IN FULL	MAY 31 1950	8434		1910									
7		112							2354	52		2406 52	PAID IN FULL	MAY 31 1950	8434		2406									
8		112							2354	52		2406 52	PAID IN FULL	MAY 31 1950	8434		2406									
9		89							1870	40		1910 40	PAID IN FULL	MAY 31 1950	8434		1910									
10		H 50							1050			1050	PAID IN FULL	MAY 27 1950	7774		1050									
11		265							5568	122		5690	2nd Half Paid	OCT 19 1950	12844											
													1st Half Paid	FEB 5 1950	1126	2845			2845							
12													2nd Half Paid	OCT 31 1950	13573											
13		130							2732	60		2792	1st Half Paid	MAY 31 1950	7985		1396		1396							
14																										
15		H 4							84			84	PAID IN FULL APR 11 1950													
16		H 46							966			966	PAID IN FULL APR 11 1950		11778		2960									
17		89							1870	40		1910 40	PAID IN FULL APR 11 1950													
18		H 33							694			694	PAID IN FULL	MAY 19 1950	6757		2880									
19		H 104							2186			2186	PAID IN FULL	MAY 10 1950												
20		60							1260	28		1288	PAID IN FULL	MAY 31 1950	8427		1288									
	4	393																								
	14	233							345 84	5 74		351 58				5443	25268		7627							
		1644																								

Assessment Roll and Tax List of Real Property in the Town of Ponto Lake, Cass County, Minnesota, for Taxes for the Year 1949.

Form 8CD—WILLIS-EVANS COMPANY, MINNEAPOLIS

	IN WHOSE NAME ASSESSED	TO WHOM TRANSFERRED	DESCRIPTION OF PROPERTY: SUBDIVISION	Sec. or Lot	Town or Block	Reg.	Number of Acres of Land (Acres / 100ths)	Indicate Homestead Tax or No	Indicate Agricultural Tax or No	TRUE AND FULL VALUATIONS: LAND Exclusive of Structures and Improvements	BUILDINGS and Other Structures	MACHINERY Permanently Attached to Real Estate	TOTAL True and Full Value	ASSESSED VALUATIONS: RURAL: Homestead Up to $4,000 20%	RURAL: Over $4,000 and Non-Homestead 33⅓%	ALL OTHER: Homestead Up to $4,000 25%	ALL OTHER: Over $4,000 and Non-Homestead 40%	ALL OTHER: MACHINERY Permanently Attached to Real Estate 33⅓%	TOTAL ASSESSED VALUE	Total Assessed Value as Equalized by the Board of Review	FINAL EQUALIZED VALUE
							Acres			Dollars	Dollars	Dollars	Dollars	Dollars	Dollars	Dollars	Dollars	Dollars	Dollars	Dollars	Dollars
1			NE¼ of NE¼	31	139	29		HW													
2			NW¼ of NE¼																		
3			SW¼ of NE¼																		
4			SE¼ of NE¼																		
5																					
6			NE¼ of NW¼																		
7	Elias Haaland		~~NW¼ of NW¼~~ Lot 1				31 75														
8	Charles W. & Thelma Willoughby		~~SW¼ of NW¼~~ " 2				28 20														
9			SE¼ of NW¼																		
10																					
11			NE¼ of SW¼																		
12	H. W. & Ruth A. Struve		~~NW¼ of SW¼~~ Lot 3				26 75														
13	Alfred W. & L. Evelyn Lambke		~~SW¼ of SW¼~~ " 4				16 75														
14			SE¼ of SW¼																		
15																					
16	Lyle & Lillian McNames		~~NE¼ of SE¼~~ } " 6				44 75														
17			~~NW¼ of SE¼~~ }																		
18	Gladys J. von Bogersrode		~~SW¼ of SE¼~~ " 7				37 20														
19	" "		SE¼ of SE¼				40														
20																					
							225 40														

VALUATIONS BY SCHOOL DISTRICTS AS EQUALIZED BY DEPARTMENT OF TAXATION

	SOLD FOR TAXES	District No. HW Rate 21.0 Mills	District No. HW Rate 11 Mills	District No. HW Rate 9.7 Mills	District No. Rate Mills	District No. Rate Mills	District No. Rate Mills	Tax including State Homestead 4.5 Mills	State Tax on Non-Homestead	SPECIAL TAXES	TOTAL TAXES	PAID	WHEN PAID (Month Day Year)	Number of Receipt	March Settlement 1950	June Settlement 1950	Penalty	November Settlement 1950	Penalty	Collections to First Monday in January 1951	Penalty	Delinquent on First Monday in January 1951	Penalty	Total Delinquent Tax and Penalty	REMARKS
		Dollars	Dollars	Dollars	Dollars	Dollars	Dollars	$ cts.	$ cts.	$ cts.	$ cts.				$ cts.	$ cts.	$ cts.	$ cts.	$ cts.	$ cts.	$ cts.	$ cts.	$ cts.	$ cts.	
1																									
2																									
3																									
4																									
5																									
6																									
7			49					1030	22 ✓		1052	PAID IN FULL	MAY 8 1950	5610		1052 ✓									
8			67					1408	30 ✓		1438	PAID IN FULL	MAY 20 1950	6799		1438 ✓									
9																									
10																									
11																									
12			40					840	18 ✓		858	PAID IN FULL	MAY 15 1950	7395		858 ✓									
13					163			3670	74 ✓		3744	PAID IN FULL	MAY 31 1950	7435		3744 ✓									
14																									
15																									
16					H 126 100			5088	46 ⅔		5134	2nd Half Paid / 1st Half Paid	OCT 25 1950 / MAY 31 1950	7933 / 7435		2567 ✓		2567							
17																									
18			120					2522	54 ✓		2576	PAID IN FULL	APR 19 1950	4829		2576 ✓									
19			55					1156	26 ✓		1182	PAID IN FULL	APR 19 1950	4829		1182 ✓									
20																									
	N				126			8758																	
	HW		331		263			6956								1317		2567							
					387			15714	270		15984														

Assessment Roll and Tax List of Real Property in the Town of Ponto Lake, Cass County, Minnesota, for Taxes for the Year 1949.

	In Whose Name Assessed	To Whom Transferred	Description of Property: Subdivision	Sec. or Lot	Town of Block	Rng.	Number of Acres of Land (Acres / 100ths)	No. School District	Indicate Homestead Tax or No	Indicate Agricultural Tax or No	True and Full Valuations: Land (Exclusive of Structures and Improvements)	Buildings and Other Structures	Machinery Permanently Attached to Real Estate	Total True and Full Value	Assessed Valuations: Rural: Homestead Up to $4,000 20%	Rural: Over $4,000 and Non-Homestead 33⅓%	All Other: Homestead Up to $4,000 25%	All Other: Over $4,000 and Non-Homestead 40%	Machinery Permanently Attached to Real Estate 33⅓%	Total Assessed Value	Total Assessed Value as Equalized by the Board of Review	Final Equalized Value
							Acres				Dollars	Dollars	Dollars	Dollars	Dollars	Dollars	Dollars	Dollars	Dollars	Dollars	Dollars	Dollars
1	Fred + James W. McGough		NE¼ of NE¼	32	139	29	40	4m														
2	Michael Smith		NW¼ of NE¼				40															
3	"		SW¼ of NE¼				40															
4	Red River Lbr. Co.		~~SE¼ of NE¼~~ Lot 2				33 25															
5																						
6	Michael Smith		NE¼ of NW¼				40															
7	Arthur O. + Luella R. Anderson		Lot 1 less "Nopanee Beach" ~~NW¼ of NW¼~~				21 30															
8	Michael Smith		SW¼ of NW¼				40															
9	Dwight R. + Grace E. Cooley		SE¼ of NW¼				40															
10																						
11	Dwight R. + Grace E. Cooley		NE¼ of SW¼				40															
12	"		NW¼ of SW¼				40															
13	"		SW¼ of SW¼				40															
14	"		SE¼ of SW¼				40															
15																						
16	State of Minnesota		~~NE¼ of SE¼~~ Lot 3																			
17	State of Minnesota		NW¼ of SE¼																			
18	State of Minnesota		SW¼ of SE¼																			
19	State of Minnesota		Lot 4 less S. 16 rds. ~~SE¼ of SE¼~~ E. 20 rds.																			
20	Gertie W. Hitted		S. 16 rds. of E. 20 rds. of Lot 4				2															
							456 55															

	Sold for Taxes	Allocations by School Districts as Certified by Department of Taxation: District No. 4m Rate 219.11 Mills	District No. ..... Rate ..... Mills	District No. ..... Rate ..... Mills	District No. ..... Rate ..... Mills	District No. ..... Rate ..... Mills	Tax including State Homestead ..... Mills	State Tax on Non-Homestead 45.8 Mills	Special Taxes	Total Taxes	Paid	When Paid: Month	Day	Year	Number of Receipt	March Settlement 1949	June Settlement 1950	Penalty	November Settlement 1950	Penalty	Collections to First Monday in January 1951	Penalty	Delinquent on First Monday in January 1951	Total Delinquent Tax and Penalty	Remarks
		Dollars	Dollars	Dollars	Dollars	Dollars	$ cts.	$ cts.	$ cts.	$ cts.						$ cts.	$ cts.	$ cts.	$ cts.	$ cts.	$ cts.	$ cts.	$ cts.	$ cts.	
1			66				13 86	30		14 16	2nd Half Paid 1st Half Paid	OCT	31	1950	6887		7 08		7 08						
2			40				8 40	18		8 58	PAID IN FULL	APR	24	1950	4934		8 58								
3			40				8 40	18		8 58	PAID IN FULL	APR	24	1950	4934		8 58								
4	SOLD FOR TAXES		H 42				8 82			8 82	PAID IN FULL	MAY	21	1950	7730		8 82								
5																									
6			33				6 94	16		7 10	PAID IN FULL 2nd Half Paid	APR	24	1950	4934		7 10								
7			H 18				3 78			3 78	1st Half Paid	SEP	18	1950	8517		1 89		1 89						
8			33				6 94	16		7 10	PAID IN FULL	MAY	31	1950											
9			H 67				14 08			14 08	PAID IN FULL	APR	24	1950	4934		7 10								
10																									
11			H 150				31 52			31 52	PAID IN FULL	JAN	23	1950	512	14 08									
12			H 30				6 30			6 30	PAID IN FULL	JAN	14	1950	259	31 50									
13			H 30				6 30			6 30	PAID IN FULL	JAN	23	1950	512	6 30									
14			H 67				14 08			14 08	PAID IN FULL	JAN	23	1950	513	14 08									
15																									
16																									
17																									
18																									
19																									
20			H 38				7 98			7 98	PAID IN FULL	APR	13	1950	4666		7 98								
		4	442																						
		4M	312				137 40	98		138 38						77 08	50 13		8 97						
			656																						

Form 5CD McLEAN-DAVIS COMPANY, MINNEAPOLIS

	IN WHOSE NAME ASSESSED	TO WHOM TRANSFERED	DESCRIPTION OF PROPERTY: SUBDIVISION	TRUE AND FULL VALUATION: LAND	BUILDINGS and other improvements	MACHINERY	TOTAL	TOTAL AMOUNT OF ASSESSMENT	TOTAL ASSESSED VALUE	Total Assessed Value as Equalized by the Board of Review	FINAL EQUALIZED VALUE
				Dollars	Dollars	Dollars	Dollars	Dollars	Dollars	Dollars	Dollars
1	Metzgroth Clothing Co.		~~N½ of NW¼~~								
2			NW¼ of NE¼								
3	Adrian + Bernadine Lindstrom		Lot 2 except S0								
4	" " "		SE¼ of NE¼								
5	Ralph N. + Frances M. Madsen		E. 80' of W. 870' of N.5								
6	A. A. Boehm		~~NE¼ of NW¼~~								
7	Ernest Siltman		NW¼ of NW¼								
8	"		~~SW¼ of NW¼~~								
9	N. Lewis Hansen 5/8 Int. M. Worthy 1/8 Int. Harry E. De Wenz 1/8 Int. + Velma Stutzer 1/8 Int.		2 acs. of 5 acs. desc. 1 ac. A.S.B. 2 acs. along N. side of								
10											
11	State of Minnesota		NE¼ of SW¼								
12			NW¼ of SW¼								
13	Beatrice E. Wedge		~~SW¼ of SW¼~~								
14	Leslie + Esther Shepard		SE¼ of SW¼								
15	~~John W. Pattison~~ J.F. + Helen E. Armstrong		E. 80' of W. 160' of N. 500' of Lot 2					91			
16	Leslie + Esther Shepard		NE¼ of SE¼					40			
17	"		NW¼ of SE¼					40			
18	"		SW¼ of SE¼					40			
19	"		SE¼ of SE¼					40			
20											
								451 25			

W. 80' of N. 500' of Lot 2 — Nancy

E. 80' of W. 160' of N. 500' of Lot 2 — Pattison

E. 750' of W. 310' of N. 500' of Lot 2 — Garske

E. 100' of W. 410' of N. 500' of Lot 2 — Garske

E. 100' of W. 510' of N. 500' of Lot 2 — Sanders

E. 100' of W. 610' of N. 500' of Lot 2 — Arc

E. 100' of W. 710' of N. 500' of Lot 2 — Sweeney

E. 80' of W. 790' of N. 500' of Lot 2 — Murray

E. 160' of W. 870' of N. 500' of Lot 2 — Madsen

Deeded to both Pattison + Garske. Garske should deed this to Pattison

Ann Sanders Should deed to Garske

Lindston owns the balance of Lot 2

S.33 - T.134 - R.29

	SOLD FOR TAXES	District No. ..... Rate ..... Mills	District No. ..... Rate ..... Mills	District No. ..... Rate ..... Mills	District No. ..... Rate ..... Mills	District No. ..... Rate ..... Mills	District No. ..... Rate ..... Mills	Tax including State Homestead ..... Mills	State Tax on Non-Homestead 4.58 Mills	SPECIAL TAXES	TOTAL TAXES	PAID	WHEN PAID	Number of Receipt	March Settlement 1950	June Settlement 1950	Penalty	November Settlement 1950	Penalty	Collections to First Monday in January 1951	Penalty	Delinquent on First Monday in January 1951	Penalty	Total Delinquent Tax and Penalty	REMARKS
		Dollars	Dollars	Dollars	Dollars	Dollars	Dollars	$ cts.	$ cts.	$ cts.	$ cts.		Month Day Year		$ cts.	$ cts.	$ cts.	$ cts.	$ cts.	$ cts.	$ cts.	$ cts.	$ cts.		
1		170						35 72	78		3650	PAID IN FULL	FEB 6 1950	1152	36 50										
2																									
3				H 93 100				4344	46		4390	PAID IN FULL	MAR 29 1950	3869		43 90									
4		H 40						840			840	PAID IN FULL	MAR 29 1950	3870		8 40									
												PAID IN FULL	SEP 7 1950	12173											
5		8						168	04		172	PAID IN FULL	MAY 18 1950	7510		1 72		1 72						Refund W. #93092 $14.55 + 1.72 to Lindstrom Rec #7410	
6		139						2920	64		2984	PAID IN FULL	APR 4 1950	3917		29 84									
												2nd Half Paid	OCT 23 1950	13313											
7		H 72						1512			1512	1st Half Paid	MAY 31 1950	8053		7 56		7 56							
												2nd Half Paid	OCT 23 1950	13313											
8		H 17						358			358	1st Half Paid	MAY 31 1950	8053		1 79		1 79							
9																									
10		89						1870	40		1910	PAID IN FULL	MAY 31 1950	8422		19 10									
11																									
12																									
13		H 39						820			820	PAID IN FULL	AUG 8 1950	11840				8 20							
												2nd Half Paid	OCT 31 1950	13495											
14		H 32						672			672	1st Half Paid	MAY 31 1950	8073		3 36		3 36							
15	SOLD FOR TAXES	77						1618	36		1654	PAID IN FULL	SEP 18 1950	12341				16 54	50						
												2nd Half Paid	OCT 31 1950	13495											
16		H 32						672			672	1st Half Paid	MAY 31 1950	8073											
												2nd Half Paid	OCT 31 1950	13495											
17		H 32						672			672	1st Half Paid	MAY 31 1950	8073		25 53		25 53							
												2nd Half Paid	OCT 31 1950	13495											
18		H 126						2648			2648	1st Half Paid	MAY 31 1950	8073											
												2nd Half Paid	OCT 31 1950	13495											
19		H 53						1114			1114	1st Half Paid	MAY 31 1950	8073											
												2nd Half Paid	OCT 31 1950	13495											
20																									
	E	443		93		na		4344	20		24068				36 00	141 20		64 70							
	W	489		100				19456																	
		932		193				23800																	

Cont. on next Page

Assessment Roll and Tax List of Real Property in the town of Boris Lake, Cass County, Minnesota, for Taxes for the Year 1949.

	In Whose Name Assessed	To Whom Transferred	Description of Property: Subdivision	Sec. or Lot	Town or Block	Rng.	Number of Acres of Land: Acres	100ths	No. School District	Indicate Homestead Tax or No	Indicate Agricultural Tax or No	True and Full Valuations: Land (Exclusive of Structures and Improvements)	Buildings and Other Structures	Machinery Permanently Attached to Real Estate	Total True and Full Value	Assessed Valuations: Rural: Homestead Up to $4,000 20%	Rural: Over $4,000 and Non-Homestead 33⅓%	All Other: Homestead Up to $4,000 25%	All Other: Over $4,000 and Non-Homestead 40%	Machinery Permanently Attached to Real Estate 33⅓%	Total Assessed Value	Total Assessed Value as Equalized by the Board of Review	Final Equalized Value
1	Metzroth Clothing Co.		~~N W ¼ of N W ¼~~ Lot 1	33	139	29	38		Un														
2			N W ¼ of N E ¼																				
3	Edison & Bernadine Lindstrom		Lot 2 except 500' x 87.1' in N.W. Corner				33	63															
4	" "		S E ¼ of N E ¼				40																
5	Ralph N. & Frances M. Madsen		E. 80' of W. 870' of N. 500' of Lot 2				91																
6	A. A. Boehm		~~N E ¼ of N W ¼~~ Lot 3 less 2 acs.				47	20															
7	Ernest Siltman		N W ¼ of N W ¼				40																
8	"		~~S W ¼ of N W ¼~~ Lot 4				19	10															
9	H. Lauritz Hansen 5/8 Int., H. Hoothy 1/8 Int. Harry E. De Wrenz 1/8 Int. & Velma Stutzer 1/8 Int.		2 acs. of Lot 3 described as: Beg. at N.E. cor. of Lot 3 along N. side of Lot 3																				
10							2																
11	State of Minnesota		~~N E ¼ of S W ¼~~ Lot 5																				
12			N W ¼ of S W ¼																				
13	Beatrice E. Wedge		~~S W ¼ of S W ¼~~ Lot 6 less W. 233'				29	50															
14	Leslie & Esther Shepard		S E ¼ of S W ¼				40																
15	~~John W. Pattison~~ J.F. & Helen E. Armstrong		E. 80' of W. 160' of N. 500' of Lot 2				91																
16	Leslie & Esther Shepard		N E ¼ of S E ¼				40																
17	"		N W ¼ of S E ¼				40																
18	"		S W ¼ of S E ¼				40																
19	"		S E ¼ of S E ¼				40																
20																							
							451	25															

Cont. on next Page

Valuations by School Districts as Equalized by Department of Taxation

	District No. ..... Rate ..... Mills	District No. ..... Rate ..... Mills	District No. Un Rate 21 Mills	District No. Unk Rate 22 Mills	District No. ..... Rate ..... Mills	District No. ..... Rate ..... Mills	Tax Including State Homestead Mills	State Tax on Non-Homestead 4.58 Mills	Special Taxes	Total Taxes	Paid	When Paid	Number of Receipt	March Settlement 1950	June Settlement 1950	Penalty	November Settlement 1950	Penalty	Collections to First Monday in January 1951	Penalty	Delinquent on First Monday in January 1951	Penalty	Total Delinquent Tax and Penalty	Remarks
	Dollars	Dollars	Dollars	Dollars	Dollars	Dollars	$ cts.	$ cts.	$ cts.	$ cts.		Month Day Year		$ cts.	$ cts.	$ cts.	$ cts.	$ cts.	$ cts.	$ cts.	$ cts.	$ cts.	$ cts.	
1		170					35 77	78		3650	PAID IN FULL	FEB 6 1950	1152	3650										
2																								
3				H 93 100			4344	46		4390	PAID IN FULL	MAR 29 1950	3889		4390									
4		H 40					840			840	PAID IN FULL	MAR 29 1950	3870		840									
5		8					168	04		172	PAID IN FULL	MAY 10 1950	3940		172		172		Refund W.# 93092	9.14	55	1.72	to Lindstrom Re #7410	
6		139					2920	64		2984	PAID IN FULL	APR 4 1950	3917		2984									
7		H 72					1512			1512	2nd Half Paid 1st Half Paid	OCT 25 1950 MAY 31 1950	3347 1053		756		756							
8		H 17					358			358	2nd Half Paid 1st Half Paid	OCT 25 1950 MAY 31 1950	3347 1053		179		179							
9																								
10		89					1870	40		1910	PAID IN FULL	MAY 31 1950	8422		1910									
11																								
12																								
13		H 39					820			820	PAID IN FULL	AUG 2 1950	11790				820							Receipt calc
14		H 32					672			672	2nd Half Paid 1st Half Paid	OCT 31 1950 MAY 31 1950	3495 1073		336		336							
15	SOLD FOR TAXES	77					1618	36		1654	PAID IN FULL	SEP 19 1950	3331				1654	50						
16		H 32					672			672	2nd Half Paid 1st Half Paid	OCT 31 1950 MAY 31 1950	3495 1073											
17		H 32					672			672	2nd Half Paid 1st Half Paid	OCT 31 1950 MAY 31 1950	3495 1073		2553		2553							
18		H 126					2648			2648	2nd Half Paid 1st Half Paid	OCT 31 1950 MAY 31 1950	3495 1073											
19		H 53					1114			1114	2nd Half Paid 1st Half Paid	OCT 31 1950 MAY 31 1950	3495 1073											
20																								
	H 243 H 483 726		93 100 193			na	4344 19456 23800	20		24068				3650	14120		6470							

Assessment Roll and Tax List of Real Property in the Town of Ponto Lake, Cass County, Minnesota, for Taxes for the Year 1949.

Form 5CD—Miller-Davis Company, Minneapolis

	IN WHOSE NAME ASSESSED	TO WHOM TRANSFERRED	DESCRIPTION OF PROPERTY: SUBDIVISION	Sec. or Lot	Town of Block	Reg.	Number of Acres of Land (Acres / 100ths)	No. School District	Indicate Rural or Urban Tax or No.	Indicate Legislative Tax or No.	TRUE AND FULL VALUATIONS: LAND Exclusive of Structures and Improvements	BUILDINGS and Other Structures	MACHINERY Permanently Attached to Real Estate	TOTAL True and Full Value	ASSESSED VALUATIONS: RURAL Homestead Up to $4,000 20%	RURAL Over $4,000 and Non-Homestead 33⅓%	ALL OTHER Homestead Up to $4,000 25%	ALL OTHER Over $4,000 and Non-Homestead 40%	MACHINERY Permanently Attached to Real Estate 33⅓%	TOTAL ASSESSED VALUE	Total Assessed Valuation Equalized by Equalization Board of Review	FINAL EQUALIZED VALUE
							Acres				Dollars	Dollars	Dollars	Dollars	Dollars	Dollars	Dollars	Dollars	Dollars	Dollars	Dollars	Dollars
1	Hubert A. & Katherine Garske		E. 100' of W. 410' of N. 500' of ~~Lot 2~~	33	139	29	1.15	Urban														
2	"		E. 150' of W. 310' of N. 500' of ~~Lot 2~~				1.73															
3	Marcella Tracy		W. 80' of N. 500' of ~~Lot 2~~				.91															
4	Floyd J. Schindler		E. 100' of ~~W. 610' of N. 500' of~~ Lot 2				1.15															
5	Helen P. Sweeney		E. 100' of W. 710' of N. 500' of Lot 2				1.15															
6	~~Ann J. Saunders~~	State of Minnesota	E. 100' of W. 570' of N. 500' of Lot 2				~~1.15~~															
7	Charles Murray		E. 80' of W. 790' of N. 500' of Lot 2				.91															
8			S W ¼ of N W ¼																			
9	W. H. Strong		W. 233' of ~~Lot 6 Less~~ S. 400'				2.25															
10	W. H. Strong & H. W. Struve		S. 400' of W. 233' of Lot 6				1.25															
11			N E ¼ of S W ¼																			
12			N W ¼ of S W ¼																			
13			S W ¼ of S W ¼																			
14			S E ¼ of S W ¼																			
15																						
16			N E ¼ of S E ¼																			
17			N W ¼ of S E ¼																			
18			S W ¼ of S E ¼																			
19			S E ¼ of S E ¼																			
20																						
							8.15 / 100															

VALUATIONS BY SCHOOL DISTRICTS AS EQUALIZED BY DEPARTMENT OF TAXATION

	District No. ..... Rate ..... Mills	District No. ..... Rate ..... Mills	District No. ..... Rate ..... Mills	District No. ..... Rate ..... Mills	District No. ..... Rate ..... Mills	Tax including State Homestead Mills	State Tax on Non-Homestead 4.58 Mills	SPECIAL TAXES	TOTAL TAXES	PAID	WHEN PAID (Month Day Year)	Number of Receipt	March Settlement 1950	June Settlement 1950	Penalty	November Settlement 1950	Penalty	Collections to First Monday in January 1951	Penalty	Delinquent on First Monday in January 1951	Penalty	Total Delinquent Tax and Penalty	REMARKS
	Dollars	Dollars	Dollars	Dollars	Dollars	$ cts.	$ cts.	$ cts.	$ cts.				$ cts.	$ cts.	$ cts.	$ cts.	$ cts.	$ cts.	$ cts.	$ cts.	$ cts.	$ cts.	
1		8				168	04		172											172		
2	SOLD FOR TAXES	63				1324	28		1352											1352		
3		103				2164	48 ✓		2212	PAID IN FULL	MAY 5 1950	7397		2212 ✓								
4		94				1976	44		2020											2020	2222	
5				43		968	20 ✓		988 ✓	PAID IN FULL	MAY 8 1950	5605		988 ✓								
6		~~8~~ mill																				
7		8				168	04 ✓		172	PAID IN FULL	MAY 8 1950	5608		172 ✓								
8																						
9		7				148	04		152	PAID IN FULL	SEP 8 1950	10138				152	05					
10		7				148	04 ✓		152	PAID IN FULL	MAY 31 1950	7956		152 ✓								
11																						
12																						
13																						
14																						
15																						
16																						
17																						
18																						
19																						
20																						
	4 / 114	290	43		119	968 / 6096 / 7064	156		7220					3524		152				3544		

Assessment Roll and Tax List of Real Property in the Town of Ponto Lake, Cass County, Minnesota, for Taxes for the Year 1949.

Form 9CD

Line	In Whose Name Assessed	To Whom Transferred	Subdivision	Sec. or Lot	Town or Block	Rng.	Acres	100ths	No. School District	Buildings and Other Structures	Rural Homestead Up to $4,000 20%	Assessed Valuations (notes)	Final Equalized Value	Line	Sold for Taxes	District No. 11, 210 Mills (Dollars)	Tax Including State (\$ cts.)	State Tax on Non-Homestead 4.58 Mills (\$ cts.)	Total Taxes (\$ cts.)	Paid	When Paid (Month Day Year)	Number of Receipt	June Settlement 1950	November Settlement 1950	Remarks
1	James H. & Sylvia B. Fullerton		NE ¼ of NE ¼	34	139	29	40		Un				Abate. # 4060	1		46	966	22 ✓	988	PAID IN FULL	APR 24 1950	4930	988 ✓		
2	"		NW ¼ of NE ¼				40						"	2		57	1198	26 ✓	1224	PAID IN FULL	APR 24 1950	4930	1224 ✓		
3	Clayton E. & Ada O. Peterson		SW ¼ of NE ¼				40							3		66	1386	30 ✓	1416	PAID IN FULL	MAY 31 1950	11374	2832 ✓		
4	"		SE ¼ of NE ¼				40							4		66	1386	30 ✓	1416	PAID IN FULL	MAY 31 1950				
5														5											
6	W. H. & Mary Anna Henselin		NE ¼ of NW ¼				40							6		15	316	06 ✓	322	PAID IN FULL	MAY 9 1950	5225	322 ✓		
7	Matt L. & Lucille Novatny		NW ¼ of NW ¼				40			75 added	15			7		H 105	2206		2206	PAID IN FULL	MAY 11 1950	6038	2206 ✓		
8	Van & Olive Alexander		SW ¼ of NW ¼				40							8		H 43	904		904	PAID IN FULL; Balance Paid	APR 19 1950; JUL 5 1950	4848; 11758	904 ✓	708	
9	"	"	SE ¼ of NW ¼ less N. 100'				36	97		100 2 cabins not complete		33 Aud. Assess. - Cabins added 5-19-'50		9		H 70	1470	14 ✓	1470	PAID IN FULL	APR 19 1950	4848 1st due	1470 ✓		7.08 added
10	Adrian & Bernadine Lindsten		N. 100' of SE ¼ of NW ¼				3	03		~~100 2 cabins not complete~~		~~33~~ Cabins added by error - Co. Aud. removed by 5-19-'50		10	SOLD FOR TAXES	~~38~~	~~798~~	~~18~~	~~816~~	PAID IN FULL	MAR 29 1950	3870	816 ✓	Refund W. #92510 5-22-50 7.08	7.08 ~~[illegible]~~ overpaid
11	~~Earl & Rubie McDowell~~	Adrian & Bernadine Lindsten	NE ¼ of SW ¼				40							11		H 32	672		672	PAID IN FULL	MAR 29 1950	3868	672 ✓		
12	"	"	NW ¼ of SW ¼				40			175 added				12		H 84	1764		1764	PAID IN FULL	MAR 29 1950	3868	1764 ✓		
13	~~Marion C. Stanley~~	State of Minnesota	SW ¼ of SW ¼				~~40~~							13		~~84~~ out									
14		State of Minnesota	~~SE ¼ of SW ¼~~ Lot 3				~~47~~	~~90~~						14		~~98~~ out									
15														15											
16	Clayton E. & Ada O. Peterson		~~NE ¼ of SE ¼~~ Lot 1				15	20						16		16	336	08 ✓	344	PAID IN FULL	MAY 31 1950	11374	344 ✓		
17	Red River Lbr. Co.		~~NW ¼ of SE ¼~~ " 2				25	30						17		66	1386	30 ✓	1416	PAID IN FULL	MAY 19 1950	6386	1416 ✓		
18			SW ¼ of SE ¼											18											
19			SE ¼ of SE ¼											19											
20														20											
							528 (440)	40 (50)							H; NH	334; 370; 704	14788	170	14958				14958	708	7.08 O.P.

Assessment Roll and Tax List of Real Property in the Town of Ponto Lake, Cass County, Minnesota, for Taxes for the Year 1949.

Form 5CD · WILLIAM-DAVID COMPANY, MINNEAPOLIS

	In Whose Name Assessed	To Whom Transferred	Description of Property: Subdivision	Sec. or Lot	Town or Block	Rng.	Number of Acres of Land: Acres	100ths	Sch. School District	Indicate Homestead Tax or No	Indicate Agricultural Tax or No	True and Full Valuations: Land Exclusive of Structures and Improvements (Dollars)	Buildings and Other Structures (Dollars)	Machinery Permanently Attached to Real Estate (Dollars)	Total True and Full Value (Dollars)	Assessed Valuations: Rural: Homestead Up to $4,000 20% (Dollars)	Rural: Over $4,000 and Non-Homestead 33⅓% (Dollars)	All Other: Homestead Up to $4,000 25% (Dollars)	All Other: Over $4,000 and Non-Homestead 40% (Dollars)	Machinery Permanently Attached to Real Estate 33⅓% (Dollars)	Total Assessed Value (Dollars)	Total Assessed Value as Equalized by the Board of Review (Dollars)	Final Equalized Value (Dollars)
1	State of Minnesota		NE ¼ of NE ¼	25	139	29			Un														
2	State of Minnesota		NW ¼ of NE ¼																				
3	State of Minnesota		SW ¼ of NE ¼																				
4	State of Minnesota		SE ¼ of NE ¼																				
5																							
6	State of Minnesota		NE ¼ of NW ¼																				
7	Leone Moss		NW ¼ of NW ¼				40																
8	M.J. Balsbury, Trustee		SW ¼ of NW ¼				40																
9	Clifton Kruckow		SE ¼ of NW ¼				40																
10																							
11	Clifton Kruckow		NE ¼ of SW ¼				40																
12	B. C. Shoe		NW ¼ of SW ¼				40																
13	State of Minnesota		SW ¼ of SW ¼																				
14	State of Minnesota		SE ¼ of SW ¼																				
15																							
16	State of Minnesota		NE ¼ of SE ¼																				
17	State of Minnesota		NW ¼ of SE ¼																				
18	State of Minnesota		SW ¼ of SE ¼																				
19	State of Minnesota		SE ¼ of SE ¼																				
20																							
							200																

Valuations by School Districts as Equalized by Department of Taxation

	Sold for Taxes	District No. ..... Rate ..... Mills (Dollars)	District No. Un Rate 91.10 Mills (Dollars)	District No. ..... Rate ..... Mills (Dollars)	District No. ..... Rate ..... Mills (Dollars)	District No. ..... Rate ..... Mills (Dollars)	District No. ..... Rate ..... Mills (Dollars)	Tax including State Homestead ..... Mills ($ cts.)	State Tax on Non-Homestead 45.5 Mills ($ cts.)	Special Taxes ($ cts.)	Total Taxes ($ cts.)		Paid	When Paid: Month Day Year	Number of Receipt	March Settlement 1949 ($ cts.)	June Settlement 1950 ($ cts.)	Penalty ($ cts.)	November Settlement 1950 ($ cts.)	Penalty ($ cts.)	Collections to First Monday in January 1951 ($ cts.)	Penalty ($ cts.)	Delinquent on First Monday in January 1951 ($ cts.)	Total Delinquent Tax and Penalty ($ cts.)	Remarks
1												1														
2												2														
3												3														
4												4														
5												5														
6												6														
7	SOLD FOR TAXES		53					11 14	24		11 38	7											11 38			
8	SOLD FOR TAXES		82					17 27	38		17 60	8											17 60			
9	SOLD FOR TAXES		66					13 86	30		14 16	9											14 16			
10												10														
11	SOLD FOR TAXES		82					17 27	38		17 60	11											17 60			
12	SOLD FOR TAXES		247					51 90	114		53 04	12											53 04			
13												13														
14												14														
15												15														
16												16														
17												17														
18												18														
19												19														
20												20														
	4																									
	114		530					111 34	244		113 78												113 78			

Comp. Blanche | Kime Comp | Ponto Public | Lake Beach | Ft. Shore | Pine Beach

Assessment Roll and Tax List of Real Property in the Town of Ponto Lake, Cass County, Minnesota, for Taxes for the Year 1949.

Form SCD WILLIAM BLACK PRINTERY, MINNEAPOLIS

	IN WHOSE NAME ASSESSED	TO WHOM TRANSFERRED		DESCRIPTION OF PROPERTY: SUBDIVISION	Sec. or Lot	Town or Block	Rng.	Number of Acres of Land: Acres	1/100ths	No. School District	Indicate Homestead by Yes or No	Indicate Agricultural by Yes or No	TRUE AND FULL VALUATIONS: LAND Exclusive of Structures and Improvements (Dollars)	BUILDINGS and Other Structures (Dollars)	MACHINERY Permanently Attached to Real Estate (Dollars)	TOTAL True and Full Value (Dollars)	ASSESSED VALUATIONS: RURAL: Homestead Up to $4,000 20% (Dollars)	RURAL: Over $4,000 and Non-Homestead 33⅓% (Dollars)	ALL OTHER: Homestead Up to $4,000 25% (Dollars)	ALL OTHER: Over $4,000 and Non-Homestead 40% (Dollars)	ALL OTHER: MACHINERY Permanently Attached to Real Estate 33⅓% (Dollars)	TOTAL ASSESSED VALUE (Dollars)	Total Assessed Value as Equalized by the Board of Review (Dollars)	FINAL EQUALIZED VALUE (Dollars)
	State of Minnesota		1	NE¼ of NE¼	36	139	29			Un														
	State of Minnesota		2	NW¼ of NE¼																				
	Archibald Hardy State of Minn		3	SW¼ of NE¼				~~40~~																
	State of Minnesota		4	SE¼ of NE¼																				
			5																					
	State of Minnesota		6	NE¼ of NW¼																				
	State of Minnesota		7	NW¼ of NW¼																				
	State of Minnesota		8	SW¼ of NW¼																				
	State of Minnesota		9	SE¼ of NW¼																				
			10																					
	State of Minnesota		11	NE¼ of SW¼																				
	State of Minnesota		12	NW¼ of SW¼																				
	Harry & Hildur Burk		13	~~SW¼ of SW¼~~ Lot 1				35	05															
	" "		14	SE¼ of SW¼				40																
			15																					
	Myrtle Ruby Hardy		16	NE¼ of SE¼				40																
	State of Minnesota		17	NW¼ of SE¼																				
	Harry & Hildur Burk		18	SW¼ of SE¼				40																
	" "		19	SE¼ of SE¼				40																
			20																					
								195	05															
								235	05															
				Grand Total				12 619	94															

VARIATIONS BY SCHOOL DISTRICTS AS EQUALIZED BY DEPARTMENT OF TAXATION

	SOLD FOR TAXES	District No. Un Rate 19 Mills	District No. Rate Mills	District No. Rate Mills	District No. Rate Mills	District No. Rate Mills	Tax including State Homestead Mills	State Tax on Non-Homestead Mills	SPECIAL TAXES	TOTAL TAXES	PAID	WHEN PAID (Month Day Year)	Number of Receipt	March Settlement 1950	June Settlement 1950	Penalty	November Settlement 1950	Penalty	Collections to First Monday in January 1951	Penalty	Delinquent on First Monday in January 1951	Total Delinquent Tax and Penalty	REMARKS
		Dollars	Dollars	Dollars	Dollars	Dollars	$ cts.	$ cts.	$ cts.	$ cts.				$ cts.	$ cts.	$ cts.	$ cts.	$ cts.	$ cts.	$ cts.	$ cts.	$ cts.	
1																							
2																							
3			H 40	Case 9/19/49 Chap 374, Laws '41																			
4																							
5																							
6																							
7																							
8																							
9																							
10																							
11																							
12	SOLD FOR TAXES																						
13			20				4 70	10	6	4 30	Part Paid	MAY 31 1950	10754		2 76						4 30	
											Balance Paid	OCT 31 1950	14735										
14			67				14 08	30	6	14 38	Part Paid	MAY 31 1950	10754		7 19		7 19						
15																							
16			H 93				19 54			19 54	PAID IN FULL	JUL 6 1950	10758				19 54	29					
17											Balance Paid	OCT 31 1950	14735										
18			67				14 08	30	6	14 38	Part Paid	MAY 31 1950	10754		7 19		7 19						
19			67				14 08	30	6	14 38	Balance Paid	OCT 31 1950	14736										Bal due 6.79
											Part Pd	MAY 31 1951	10543		7 61		4 55						
20															2 15								
	4		93				66 98	100		66 98					24 21		38 47				4 30		
	14		201																				
			314																				

Camp Blanche | Kinne Camp | Ponto Point | Pine Beach | Pt Shore | Pine Beach

Assessment Roll and Tax List of Real Property in the ..... of ....., Cass County, Minnesota, for Taxes for the Year 1949.

Form 3CD WILLIS-SAYRE COMPANY, MINNEAPOLIS

	IN WHOSE NAME ASSESSED	TO WHOM TRANSFERRED	DESCRIPTION OF PROPERTY: SUBDIVISION	Sec. or Lot	Town or Block	Rng.	Number of Acres of Land: Acres	100ths	No. School District	Indicate Homestead Tax by	Indicate Agricultural Tax by	TRUE AND FULL VALUATIONS: LAND Exclusive of Structures and Improvements	BUILDINGS and Other Structures	MACHINERY Permanently Attached to Real Estate	TOTAL True and Full Value	ASSESSED VALUATIONS: RURAL: Homestead Up to $4,000 20%	RURAL: Over $4,000 and Non-Homestead 33⅓%	ALL OTHER: Homestead Up to $4,000 25%	ALL OTHER: Over $4,000 and Non-Homestead 40%	MACHINERY Permanently Attached to Real Estate 33⅓%	TOTAL ASSESSED VALUE	Total Assessed Value as Equalized by the Board of Review	FINAL EQUALIZED VALUE
												Dollars	Dollars	Dollars	Dollars	Dollars	Dollars	Dollars	Dollars	Dollars	Dollars	Dollars	Dollars
1			N E ¼ of N E ¼																				
2			N W ¼ of N E ¼																				
3			S W ¼ of N E ¼																				
4			S E ¼ of N E ¼																				
5																							
6			N E ¼ of N W ¼																				
7			N W ¼ of N W ¼																				
8			S W ¼ of N W ¼																				
9			S E ¼ of N W ¼																				
10																							
11			N E ¼ of S W ¼																				
12			N W ¼ of S W ¼																				
13			S W ¼ of S W ¼																				
14			S E ¼ of S W ¼																				
15																							
16			N E ¼ of S E ¼																				
17			N W ¼ of S E ¼																				
18			S W ¼ of S E ¼																				
19			S E ¼ of S E ¼																				
20																							

Page

	SOLD FOR TAXES	VALUATIONS BY SCHOOL DISTRICTS AS EQUALIZED BY DEPARTMENT OF TAXATION: District No. ..... Rate ..... Mills	District No. ..... Rate ..... Mills	District No. ..... Rate ..... Mills	District No. ..... Rate ..... Mills	District No. ..... Rate ..... Mills	District No. ..... Rate ..... Mills	Tax including State Homestead ..... Mills	State Tax on Non-Homestead ..... Mills	SPECIAL TAXES	TOTAL TAXES		PAID	WHEN PAID			Number of Receipt	March Settlement 1950	June Settlement 1950	Penalty	November Settlement 1950	Penalty	Collections to First Monday in January 1951	Penalty	Delinquent on First Monday in January 1951	Penalty	Total Delinquent Tax and Penalty	REMARKS
		Dollars	Dollars	Dollars	Dollars	Dollars	Dollars	$ cts.	$ cts.	$ cts.	$ cts.			Month	Day	Year		$ cts.	$ cts.	$ cts.	$ cts.	$ cts.	$ cts.	$ cts.	$ cts.	$ cts.	$ cts.	
1												1																
2												2																
3												3																
4												4																
5												5																
6												6																
7												7																
8												8																
9												9																
10												10																
11												11																
12												12																
13												13																
14												14																
15												15																
16												16																
17												17																
18												18																
19												19																
20												20																

See Page 45

Camp Blanche
Kimes Camp
Pontoe Point
Pine Beach
Pine Beach

Assessment Roll and Tax List of Real Property in the Town of Ponto Lake, Cass County, Minnesota, for Taxes for the Year 1949.

Camp Blanche

FORM 5C

In Whose Name Assessed	To Whom Transferred	Description of Property (Subdivision: Camp Blanche (All of Govt. Lot 5 Sec. 31-139-29))	Sec. or Lot	Town or Block	Reg.	Number of Acres of Land: Acres	Hdths	No. School District	Indicate Buildings situated in No.	Indicate Agricultural Land situated in No.	True and Full Valuations: Land Exclusive of Structures and Improvements (Dollars)	Buildings and Other Structures (Dollars)	Machinery Permanently Attached to Real Estate (Dollars)	Total True and Full Value (Dollars)	Assessed Valuations: Rural: Homestead Up to $4,000 20% (Dollars)	Rural: Over $4,000 and Non-Homestead 33⅓% (Dollars)	All Other: Homestead Up to $4,000 25% (Dollars)	All Other: Over $4,000 and Non-Homestead 40% (Dollars)	Machinery Permanently Attached to Real Estate 33⅓% (Dollars)	Total Assessed Value	Total Assessed Value as Equalized by the Board of Review (Dollars)	Final Equalized Value (Dollars)	Remarks
Chas. H. + Blanche Almendinger		Block 1 less S.393'	1																				
"			2																				
"			3																				
"			4																				
"			5																				
"			6																				
"			7																				
Otto W. + Kate Abel			8																				
"		S.393' of Block	9	1																			
~~Leroy + Martha Anderson~~		~~N½ of Lot 1 less Cabin (S)~~																					
Chas. H. + Blanche Almendinger			13																				
~~Leroy + Martha Anderson~~		~~N½ of Lot 1 less Cabin (S) + Thurston H. + Ina (Cabin)~~																					
~~Leroy + Martha Anderson~~		N½ of lot 1 lying adjacent to Lot 9																					To be taxed from 1950
Otto W. + Kate Abel		N½ of lot 1 lying adjacent to Lot 8 + E½ of lot 1 lying adjacent to the S.393' of Block 1																					
Charles H. + Blanche M. Almendinger		Bal. of lot 1 less 1 + all lot 2																					

Valuations by School Districts as Equalized by Department of Taxation

Sold for Taxes	District No. ..... Rate ..... Mills (Dollars)	District No. ..... Rate ..... Mills (Dollars)	District No. ..... Rate ..... Mills (Dollars)	District No. 7 Rate 45.8 Mills (Dollars)	District No. ..... Rate ..... Mills (Dollars)	District No. ..... Rate ..... Mills (Dollars)	Tax including State Tax on Non-Homestead 45.8 Mills ($ cts.)	State Tax on Non-Homestead 45.8 Mills ($ cts.)	Special Taxes ($ cts.)	Total Taxes ($ cts.)	Receipt No.	Paid	When Paid (Month Day Year)	Number of Receipt	March Settlement 1950 ($ cts.)	June Settlement 1950 ($ cts.)	Penalty ($ cts.)	November Settlement 1950 ($ cts.)	Penalty ($ cts.)	Collections to First Monday in January 1951 ($ cts.)	Penalty ($ cts.)	Delinquent on First Monday in January 1951 ($ cts.)	Total Delinquent Tax and Penalty ($ cts.)	Remarks
				7			158	04		162	1	PAID IN FULL	MAY 31 1950	7982		162								
				7			158	04		162	2	Balance Paid / Part Paid	OCT 31 1950 / MAY 31 1950	14741										
				7			158	04		162	3	Balance Paid / Part Paid	OCT 31 1950 / MAY 31 1950											
				7			158	04		162	4	Balance Paid / Part Paid	OCT 31 1950 / MAY 31 1950					1183						
				7			158	04		162	5	Balance Paid / Part Paid	OCT 31 1950 / MAY 31 1950	14744 / 14745		1489								Bal. due $1.83
				74			1666	34		1700	6	Balance Paid / Part Paid	OCT 31 1950 / MAY 31 1950											
				7			158	04		162	7	Balance Paid / Part Paid	OCT 31 1950 / MAY 31 1950	14744										
				7			158	04		162	8	Part Paid	MAY 31 1950											
				7			158	04		162	9	PAID IN FULL	MAY 31 1950	7982		162								
											10													
				113			2544	57		2596	11	PAID IN FULL	APR 24 1950	7926		2596								
				21			477	10		487	12	Balance Paid / Part Paid	OCT 31 1950 / MAY 31 1950	14742 / 14743		25		232						Bal. due $2.32
											13													
											14													
											15													
											16													
											17													
											18													
											19													
											20													
				264			5946	128		6074						4659		1415						

Ponto North Shore | Kime Camp | Ponto Point | Pine Beach | Pt. Store | Pine Beach

Assessment Roll and Tax List of Real Property in the Town of Ponto Lake, Cass County, Minnesota, for Taxes for the Year 1949.

Form 5C WILLIS-EAVES COMPANY, MINNEAPOLIS

	In Whose Name Assessed	To Whom Transferred	Description of Property: Subdivision	Sec. or Lot	Town or Block	Reg.	Number of Acres of Land: Acres	100ths	No. School District	Indicate Rural Res. or Bus.	Indicate Total Tax or Exp.	True and Full Valuations: Land Exclusive of Structures and Improvements (Dollars)	Buildings and Other Structures (Dollars)	Machinery Permanently Attached to Real Estate (Dollars)	Total True and Full Value (Dollars)	Assessed Valuations: Rural: Homestead Up to $4,000 20% (Dollars)	Rural: Over $4,000 and Non-Homestead 33⅓% (Dollars)	All Other: Homestead Up to $4,000 25% (Dollars)	All Other: Over $4,000 and Non-Homestead 40% (Dollars)	Machinery Permanently Attached to Real Estate 33⅓% (Dollars)	Total Assessed Value (Dollars)	Total Assessed Value as Equalized by the Board of Review (Dollars)	Final Equalized Value (Dollars)	Remarks
			Kinne Camp (Sec 16 Gov't Lot 1)																					
1	Anna H. + Alexander M. Duff		E. 33' of N. 150' of Govt Lot 1	1	(vacated road)				Unc															
2	" "			1										200 added			40							
3				2																				
4	Walter L. + Alice S. Chapman			3																				
5	Lee + Ada R. Chapman + Walter L. Chapman			4																				
6	E. J. Dunlap			5																				
7	Edith L. Null			6																				
8	Florence B. Martin + Mary K. Diers			7																				
9	~~Ole J. + Lulu B. Jansen~~	Lulu B. Jansen + Genevieve R. Johnson		8																				
10	~~Alfred Swanson~~	Robert D. + Roberta Swanson		9																				
11	Harold R. + Pearl A. Lucas			10																				
12	Harold R. Rose A. Lucas			11																				
13	" "			12																				
14	" "			13																				
15	" "			14																				
16	Cecilia Hessel			15																				
17	Mary F. Hammer			16																				
18	Paul B. + Frances E. Loomis			17																				
19	F. W. Lamberton			18																				
20																								

Valuations by School Districts as Equalized by Department of Taxation

	District No. ..... Rate ..... Mills	District No. ..... Rate ..... Mills	District No. ..... Rate ..... Mills	District No. 11 Rate 22 Mills	District No. ..... Rate ..... Mills	District No. ..... Rate ..... Mills
	Dollars	Dollars	Dollars	Dollars	Dollars	Dollars

	Sold for Taxes	Tax including State Homestead ..... Mills	State Tax on Non-Homestead 4.5 Mills	Special Taxes	Total Taxes	Paid	When Paid	Number of Receipt	March Settlement 1950	June Settlement 1950	Penalty	November Settlement 1950	Penalty	Collections to First Monday in January 1951	Penalty	Delinquent on First Monday in January 1951	Total Delinquent Tax and Penalty	Remarks
							Month Day Year											
1	H 4	90			90	PAID IN FULL	MAY 4 1949	5515		90 ✓								
2	H 64	1440			1440	PAID IN FULL	MAY 4 1949	5515		1440 ✓								
3	H 4	90			90	PAID IN FULL	MAY 4 1949	5515		90 ✓								
4	23	518	10 ✓		528	PAID IN FULL	APR 19 1950	4849		528 ✓								
5	H 44	990			990	PAID IN FULL	APR 19 1950	4850		990 ✓								
6	62	1396	28 ✓		1424	PAID IN FULL	FEB 10 1950	1770	1424 ✓									
7	157	3534	72 ✓		3606	PAID IN FULL	MAY 31 1950	6283		3606 ✓								
8	62	1396	28 ✓		1424	PAID IN FULL	FEB 8 1950	1241	1424 ✓									
9	107	2408	50 ✓		2458	PAID IN FULL	MAY 31 1950	6426		2458 ✓								
10	90	2026	42 ✓		2068	PAID IN FULL	MAY 18 1950	6766		2068 ✓								
11	47	1058	22 ✓		1080	PAID IN FULL	MAY 8 1950			1080 ✓								
12	47	1058	22 ✓		1080	PAID IN FULL	MAY 8 1950	5619		1080 ✓								
13	47	1058	22 ✓		1080	PAID IN FULL	MAY 8 1950			1080 ✓								
14	7	158	04 ✓		162	PAID IN FULL	MAY 8 1950			162 ✓								
15	7	158	04 ✓		162	PAID IN FULL	MAY 8 1950			162 ✓								
16	47	1058	22 ✓		1080	PAID IN FULL	MAY 31 1950	6535		1080 ✓								
17	32	720	14 ✓		734	PAID IN FULL	JAN 30 1950	1043	734 ✓									
18	40	900	18		918	PAID IN FULL	July 6 1950	16357				918	14				734	
19	32	720	14		734													
20																		
	116																	
	84	20776	372		21148				358 ✓	15914		918					734	
	32																	

Assessment Roll and Tax List of Real Property in the Town of Ponto Lake, Cass County, Minnesota, for Taxes for the Year 1949.

Form 5C

	In Whose Name Assessed	To Whom Transferred	Description of Property: Subdivision (Lots 3-4 Sec. 9-139-29)	Sec. or Lot	Town or Block	Rng.	Number of Acres of Land: Acres	100ths	No. School District	Information Required by Law	Information Required by Law	True and Full Valuations: Land Exclusive of Structures and Improvements (Dollars)	Buildings and Other Structures (Dollars)	Machinery Permanently Attached to Real Estate (Dollars)	Total True and Full Value (Dollars)	Assessed Valuations, Rural: Homestead Up to $4,000 20% (Dollars)	Rural: Over $4,000 and Non-Homestead 33⅓% (Dollars)	All Other: Homestead Up to $4,000 25% (Dollars)	All Other: Over $4,000 and Non-Homestead 40% (Dollars)	Machinery Permanently Attached to Real Estate 33⅓% (Dollars)	Total Assessed Value (Dollars)	Total Assessed Value as Equalized by the Board of Review (Dollars)	Final Equalized Value (Dollars)
1	Geo. J. Schottler			1	1																		
2	"			2																			
3	"			3																			
4	"			4																			
5	"			5																			
6	"			6																			
7	"			7																			
8	"			8																			
9	Katie Miller			1	2																		
10	Charles W. Miller			2																			
11	May E. Schottler	4916 1st Ave. S. Minneapolis		3																			
12	"			4																			
13	"			5																			
14	George J. Schottler	15 Eastern Ave. White Plains, N.Y.		6																			
15	"			7																			
16	Kenneth B. Schottler	1832 3rd Ave. E. Duluth		8																			
17	"			9																			
18	Geo. J. Schottler			10																			
19	R. J. Henderson			11																			
20	"		S½ 9	12																			

Valuations by School Districts as Equalized by Department of Taxation

	District No. ..... Rate ..... Mills	District No. ..... Rate ..... Mills	District No. ..... Rate ..... Mills	Total Valuation Rate 92 Mills	District No. ..... Rate ..... Mills	District No. ..... Rate ..... Mills	Tax including State Homestead ..... Mills	State Tax on Non-Homestead 4.5 Mills	Special Taxes	Total Taxes	Paid	When Paid (Month Day Year)	Number of Receipt	March Settlement 1950	June Settlement 1950	Penalty	November Settlement 1950	Penalty	Collections to First Monday in January 1951	Penalty	Delinquent on First Monday in January 1951	Penalty	Total Delinquent Tax and Penalty	Remarks
	Dollars	Dollars	Dollars	Dollars	Dollars	Dollars	$ cts.	$ cts.	$ cts.	$ cts.				$ cts.	$ cts.	$ cts.	$ cts.	$ cts.	$ cts.	$ cts.	$ cts.	$ cts.	$ cts.	
1				7			158	04		162	1	PAID IN FULL APR 20 1950	4874		162									
2				7			158	04		162	2	PAID IN FULL APR 20 1950	4874		162									
3				7			158	04		162	3	PAID IN FULL APR 20 1950	4874		162									
4				7			158	04		162	4	PAID IN FULL APR 20 1950	4874		162									
5				7			158	04		162	5	PAID IN FULL APR 20 1950	4874		162									
6				7			158	04		162	6	PAID IN FULL APR 20 1950	4874		162									
7				7			158	04		162	7	PAID IN FULL APR 20 1950	4874		162									
8				7			158	04		162	8	PAID IN FULL APR 20 1950	4874		162									
9				57			1284	26		1310	9	PAID IN FULL MAY 8 1950	5602		1310									
10				7			158	04		162	10	PAID IN FULL MAY 8 1950	5602		162									
11				7			158	04		162	11	PAID IN FULL MAY 10 1950	7271		162									
12				7			158	04		162	12	PAID IN FULL MAY 10 1950	7271		162									
13				7			158	04		162	13	PAID IN FULL MAY 10 1950	7271		162									
14				7			158	04		162	14	PAID IN FULL MAY 31 1950	8424		162									
15				7			158	04		162	15	PAID IN FULL MAY 31 1950	8424		162									
16				7			158	04		162	16	PAID IN FULL MAY 31 1950	8591		324									
17				7			158	04		162	17	PAID IN FULL MAY 31 1950	8591											
18				40			900	18		918	18	PAID IN FULL MAY 10 1950	6762		918									
19				40			900	18		918	19	PAID IN FULL MAY 8 1950	5793		918									
20				7			158	04		162	20	PAID IN FULL MAY 8 1950	5793		162									
	4			256			5770	130		5900					5900									
	NH																							

Assessment Roll and Tax List of Real Property in the Town of Ponto Lake, Cass County, Minnesota, for Taxes for the Year 1949.

Form 5C. WILDE-DAVIS COMPANY, MINNEAPOLIS

	In whose name assessed	To whom transferred	Description of property: Subdivision	Sec. or Lot	Town or Block	Rng.	Number of Acres of Land: Acres	Hundths	No. School District	Indicate Board of Tax or No	Indicate Board of Total Tax or No	True and Full Valuations: Land Exclusive of Structures and Improvements (Dollars)	Buildings and Other Structures (Dollars)	Machinery Permanently Attached to Real Estate (Dollars)	Total True and Full Value (Dollars)	Assessed Valuations: Rural: Homestead Up to $4,000 20% (Dollars)	Rural: Over $4,000 and Non-Homestead 33⅓% (Dollars)	All Other: Homestead Up to $4,000 25% (Dollars)	All Other: Over $4,000 and Non-Homestead 40% (Dollars)	Machinery Permanently Attached to Real Estate 33⅓% (Dollars)	Total Assessed Value (Dollars)	Total Assessed Value as Equalized by the Board of Review (Dollars)	Final Equalized Value (Dollars)
1	E. H. + Inez Sargent		Ponto Point N½ of	12					Non														
2	E. H. Sargent			13																			
3	Frank R. + Esther Miller			14																			
4	" "			15																			
5	Walter W. Ponsford			16																			
6	"			17																			
7	"			18																			
8	George J. Schottler		Outlot A																				
9																							
10																							
11																							
12																							
13																							
14																							
15																							
16																							
17																							
18																							
19																							
20																							

Valuations by School Districts as Equalized by Department of Taxation

	Sold for Taxes	District No. ..... Rate ..... Mills (Dollars)	District No. ..... Rate ..... Mills (Dollars)	District No. ..... Rate ..... Mills (Dollars)	District No. 7 Rate 42.38 Mills (Dollars)	District No. ..... Rate ..... Mills (Dollars)	District No. ..... Rate ..... Mills (Dollars)	Tax including State Homestead ..... Mills ($ cts.)	State Tax on Non-Homestead 42.38 Mills ($ cts.)	Special Taxes ($ cts.)	Total Taxes ($ cts.)	Paid	When Paid: Month Day Year	Number of Receipt	March Settlement 1950 ($ cts.)	June Settlement 1950 ($ cts.)	Penalty ($ cts.)	November Settlement 1950 ($ cts.)	Penalty ($ cts.)	Collections to First Monday in January 1951 ($ cts.)	Penalty ($ cts.)	Delinquent on First Monday in January 1951 ($ cts.)	Total Delinquent Tax and Penalty ($ cts.)	Remarks
1				7				158	04 ✓		162	PAID IN FULL	MAY 8 1950	5605		162 ✓								
2				67				1508	30 ✓		1538 ✓	PAID IN FULL	MAY 8 1950	5605		1538 ✓								
3				7				158	04		162	PAID IN FULL	JAN 3	519	162 ✓									
4				7				158	04		162	PAID IN FULL	JAN 3	519	162									
5				7				158	04 ✓		162	PAID IN FULL	MAR 3 - 1950											
6				7				158	04 ✓		162	PAID IN FULL	MAR 3 - 1950	3275		486 ✓								
7				7				158	04 ✓		162	PAID IN FULL	MAR 3 - 1950											
8				47				1058	22 ✓		1080	PAID IN FULL	APR 20 1950	4874		1080 ✓								
9																								
10																								
11																								
12																								
13																								
14																								
15																								
16																								
17																								
18																								
19																								
20																								
	"			156				3514	76		2590				324	3266								

Assessment Roll and Tax List of Real Property in the Town of Ponto Lake, Cass County, Minnesota, for Taxes for the Year 1949.

Form SC 50,000 BLUE BANK COMPANY, MINNEAPOLIS

In Whose Name Assessed	To Whom Transferred	Description of Property: Subdivision	Sec. or Lot	Town or Block	Reg.	Number of Acres of Land: Acres	100ths	No. School District	Indicate Homestead Tax or No	Indicate Agricultural Tax or No	True and Full Valuations: Land Exclusive of Structures and Improvements (Dollars)	Buildings and Other Structures (Dollars)	Machinery Permanently Attached to Real Estate (Dollars)	Total True and Full Value (Dollars)	Assessed Valuations: Rural: Homestead Up to $4,000 20% (Dollars)	Rural: Over $4,000 and Non-Homestead 33⅓% (Dollars)	All Other: Homestead Up to $4,000 25% (Dollars)	All Other: Over $4,000 and Non-Homestead 40% (Dollars)	Machinery Permanently Attached to Real Estate 33⅓% (Dollars)	Total Assessed Value (Dollars)	Total Assessed Value as Equalized by the Board of Review (Dollars)	Final Equalized Value (Dollars)	Remarks
		Napanee Beach (8.4 acs. of Lot 1, Sec. 32-139-29)																					
Arthur O. & Luella R. Anderson			1					Un															
"			2																				
"			3																				
Charles C. & Margaret Orebaugh			4																				
Arthur O. & Luella R. Anderson			5																				
John J. & Marie Urmann			6																				
Arthur O. & Luella R. Anderson			7																				
"			8																				
"			9																				
"			10																				
"			11																				
"			12																				
"			13																				
"			14																				
"			15																				
"			16																				
"			17																				
"			18																				
"			19																				
"			20																				

Valuations by School Districts as Equalized by Department of Taxation

Sold for Taxes	District No. ..... Rate ..... Mills	District No. ..... Rate ..... Mills	District No. ..... Rate ..... Mills	District No. Un Rate 11 92 Mills	District No. ..... Rate ..... Mills	District No. ..... Rate ..... Mills	Tax including State Homestead	State Tax on Non-Homestead 4.5 Mills	Special Taxes	Total Taxes	Paid	When Paid (Month Day Year)	Number of Receipt	March Settlement 1950	June Settlement 1950	Penalty	November Settlement 1950	Penalty	Collections to First Monday in January 1951	Penalty	Delinquent on First Monday in January 1951	Penalty	Total Delinquent Tax and Penalty	Remarks
	Dollars	Dollars	Dollars	Dollars	Dollars	Dollars	$ cts.	$ cts.	$ cts.	$ cts.				$ cts.	$ cts.	$ cts.	$ cts.	$ cts.	$ cts.	$ cts.	$ cts.	$ cts.	$ cts.	
				H 4			90			90	2nd Half Paid	SEP 18 1950	12219		45		45							
											1st Half Paid	MAY 31 1950	7341											
				H 104			2347			2347	2nd Half Paid	SEP 18 1950	12219		1171		1171							
											1st Half Paid	MAY 31 1950	7341											
				H 4			90			90	2nd Half Paid	SEP 18 1950	12219		45		45							
											1st Half Paid	MAY 31 1950	7341											
				40			900	18		918	PAID IN FULL	MAY 31 1950	8333		918									
				7			158	04		162	2nd Half Paid	SEP 18 1950	12219		81		81							
											1st Half Paid	MAY 31 1950	7341											
				40			900	18		918	PAID IN FULL	MAY 8 1950	5603		918									
				7			158	04		162	2nd Half Paid	SEP 18 1950	12219		81		81							
											1st Half Paid	MAY 31 1950	7341											
				7			158	04		162	2nd Half Paid	SEP 18 1950	12219		81		81							
											1st Half Paid	MAY 31 1950	7341											
				34			766	16		782	2nd Half Paid	SEP 18 1950	12219		391		391							
											1st Half Paid	MAY 31 1950	7341											
				7			158	04		162	2nd Half Paid	SEP 18 1950	12219		81		81							
											1st Half Paid	MAY 31 1950	7341											
				32			720	14		734	2nd Half Paid	SEP 18 1950	12219		367		367							
											1st Half Paid	MAY 31 1950	7341											
				7			158	04		162	2nd Half Paid	SEP 18 1950	12219		81		81							
											1st Half Paid	MAY 31 1950	7341											
				32			720	14		734	2nd Half Paid	SEP 18 1950	12219		367		367							
											1st Half Paid	MAY 31 1950	7341											
				7			158	04		162	2nd Half Paid	SEP 18 1950	12219		81		81							
											1st Half Paid	MAY 31 1950	7341											
				40			900	18		918	2nd Half Paid	SEP 18 1950	12219		459		459							
											1st Half Paid	MAY 31 1950	7341											
				7			158	04		162	2nd Half Paid	SEP 18 1950	12219		81		81							
											1st Half Paid	MAY 31 1950	7341											
				40			900	18		918	2nd Half Paid	SEP 18 1950	12219		459		459							
											1st Half Paid	MAY 31 1950	7341											
				7			158	04		162	2nd Half Paid	SEP 18 1950	12219		81		81							
											1st Half Paid	MAY 31 1950	7341											
				40			900	18		918	2nd Half Paid	SEP 18 1950	12219		459		459							
											1st Half Paid	MAY 31 1950	7341											
				32			720	14		734	2nd Half Paid	SEP 18 1950	12219		367		367							
											1st Half Paid	MAY 31 1950	7341											
	4			112			112-12	180		11392					6614		4778							
	Dit			112																				

Assessment Roll and Tax List of Real Property in the Town of Ponto Lake, Cass County, Minnesota, for Taxes for the Year 1949.

Form 5C

	In Whose Name Assessed	To Whom Transferred	Description of Property: Subdivision	Sec. or Lot	Town or Block	Reg.	Number of Acres of Land: Acres	100ths	No. School District	Indicate Homestead Tax by Sec.	Indicate Agricultural Tax by Sec.	True and Full Valuations: Land Exclusive of Structures and Improvements	Buildings and Other Structures	Machinery Permanently Attached to Real Estate	Total True and Full Value	Assessed Valuations: Rural: Homestead Up to $4,000 20%	Rural: Over $4,000 and Non-Homestead 33⅓%	All Other: Homestead Up to $4,000 25%	All Other: Over $4,000 and Non-Homestead 40%	Machinery Permanently Attached to Real Estate 33⅓%	Total Assessed Value	Total Assessed Value as Equalized by the Board of Review	Final Equalized Value
							Acres	100ths				Dollars	Dollars	Dollars	Dollars	Dollars	Dollars	Dollars	Dollars	Dollars	Dollars	Dollars	Dollars
1	Arthur O. & Luella R. Anderson		Napanee Beach	21					44														
2	"	"		22																			
3																							
4																							
5																							
6																							
7																							
8																							
9																							
10																							
11																							
12																							
13																							
14																							
15																							
16																							
17																							
18																							
19																							
20																							

	Valuations by School Districts as Equalized by Department of Taxation: District No. ..... Rate ..... Mills	District No. ..... Rate ..... Mills	District No. 44 Rate 11 Mills	District No. ..... Rate ..... Mills	Tax including State Homestead ..... Mills	State Tax on Non-Homestead 4.5 Mills	Special Taxes	Total Taxes	Paid	When Paid: Month Day Year	Number of Receipt	March Settlement 1950	June Settlement 1950	Penalty	November Settlement 1950	Penalty	Collections to First Monday in January 1951	Penalty	Delinquent on First Monday in January 1951	Total Delinquent Tax and Penalty	Remarks
	Dollars	Dollars	Dollars	Dollars	$ cts.	$ cts.	$ cts.	$ cts.				$ cts.	$ cts.	$ cts.	$ cts.	$ cts.	$ cts.	$ cts.	$ cts.	$ cts.	
1			32		720	14 05		734	2nd Half Paid 1st Half Paid	SEP 18 1950 MAY 31 1950	1229 1341		367		367						
2			57		1284	26 13		1310	2nd Half Paid 1st Half Paid	SEP 18 1950 MAY 31 1950	1229 1341		655		655						
3																					
4																					
5																					
6																					
7																					
8																					
9																					
10																					
11																					
12																					
13																					
14																					
15																					
16																					
17																					
18																					
19																					
20																					
	4 14		89		2004	40		2044					1022		1022						

Assessment Roll and Tax List of Real Property in the Town of Ponto Lake, Cass County, Minnesota, for Taxes for the Year 1949.

Form SC WILLIS BLEYE COMPANY, MINNEAPOLIS

	In Whose Name Assessed	To Whom Transferred	Description of Property: Subdivision	Sec. or Lot	Town or Block	Rng.	Number of Acres of Land: Acres	100ths	No. School District	Indicate Homestead Tax or No.	Indicate Agricultural Total Tax or No.	True and Full Valuations: Land (Exclusive of Structures and Improvements)	Buildings and Other Structures	Machinery Permanently Attached to Real Estate	Total True and Full Value	Assessed Valuations: Rural: Homestead Up to $4,000 20%	Rural: Over $4,000 and Non-Homestead 33⅓%	All Other: Homestead Up to $4,000 25%	All Other: Over $4,000 and Non-Homestead 40%	Machinery Permanently Attached to Real Estate 33⅓%	Total Assessed Value	Total Assessed Value as Equalized by the Board of Review	Final Equalized Value
												Dollars	Dollars	Dollars	Dollars	Dollars	Dollars	Dollars	Dollars	Dollars	Dollars	Dollars	Dollars
			Plat of East Shore (Part of Lot 4 Sec. 10-139-29)																				
1	Glen J. + Rosetta E. Snodgrass			1					Un														
2	"			2																			
3	"			3																			
4	Charles + Lillie Brown			4																			
5	" "			5																			
6	Glen J. + Rosetta E. Snodgrass			6																			
7	"		Lake Tourist Resort	7																			
8	"			8																			
9	"			9																			
10	"			10																			
11	"			11																			
12	"			12																			
13	"			13																			
14	Addie E. + Melvin C. Woodworth			14																			
15	"			15																			
16	"			16																			
17	"			17																			
18	C. H. + Lillie J. Brown			18																			
19	" "			19																			
20																							

Valuations by School Districts as Equalized by Department of Taxation

	District No. ..... Rate ..... Mills	District No. ..... Rate ..... Mills	District No. ..... Rate ..... Mills	District No. ..... Rate ..... Mills	District No. ..... Rate ..... Mills	District No. ..... Rate ..... Mills	Tax including State Homestead ..... Mills (458 Mills)	State Tax on Non-Homestead	Special Taxes	Total Taxes	Paid	When Paid	Number of Receipt	March Settlement 1950	June Settlement 1950	Penalty	November Settlement 1950	Penalty	Collections to First Monday in January 1951	Penalty	Delinquent on First Monday in January 1951	Penalty	Total Delinquent Tax and Penalty	Remarks
	Dollars	Dollars	Dollars	Dollars	Dollars	Dollars	$ cts.	$ cts.	$ cts.	$ cts.														
1				4			90	02		92	2nd Half Paid	OCT 31 1950	13582		46		46							
2				30			676	14		690	1st Half Paid	MAY 31 1950	9761		345		345							
3				4			90	02		92	1st Half Paid	MAY 31 1950	13582		46		46							
4				4			90	02		92	PAID IN FULL	APR 5 1950	3503		92									
5				4			90	02		92	PAID IN FULL	APR 5 1950	3503		92									
6				4			90	02		92	PAID IN FULL	APR 1 1950	8803		92									
7				4			90	02		92	1st Half Paid	MAY 31 1950	13582		46		46							
8				4			90	02		92	1st Half Paid	MAY 31 1950			46		46							
9				4			90	02		92	1st Half Paid	MAY 31 1950			46		46							
10				4			90	02		92	1st Half Paid	MAY 31 1950	7262		46		46							
11				4			90	02		92	1st Half Paid	MAY 31 1950	13582		46		46							
12				4			90	02		92	1st Half Paid	MAY 31 1950			46		46							
13				4			90	02		92	1st Half Paid	MAY 31 1950			46		46							
14				28			630	12		642	PAID IN FULL	JAN 19 1950	156	642										
15				5			112	02		114	PAID IN FULL	JAN 19 1950	156	114										
16				140			3152	64		3216	PAID IN FULL	JAN 19 1950	156	3216										
17				5			112	02		114	PAID IN FULL	JAN 19 1950	156	114										
18				4			90	02		92	PAID IN FULL	MAY 31 1950	8442		92									
19				37			832	16		848	PAID IN FULL	MAY 31 1950	8442		848									
20																								
	4																							
	114			597			6684	136		6820				4536	1775		787							

Camp Blanche | Kinne Camp | Point Bonse Beach | East Shore | Ponto North Shore | Snodgrass 1st Addn. to East Shore | Ada Pine Beach

Assessment Roll and Tax List of Real Property in the Town of Ponto Lake,

Cass County, Minnesota, for Taxes for the Year 1949.

	In Whose Name Assessed	To Whom Transferred	Description of Property: Subdivision	Sec. or Lot	Town or Block	Rng.	Number of Acres of Land: Acres	Tenths	No. of School District	Indicate Homestead by Yes or No	Indicate Agricultural by Yes or No	True and Full Valuations: Land Facilities of Structures and Improvements (Dollars)	Buildings and Other Structures (Dollars)	Machinery Permanently Attached to Real Estate (Dollars)	Total True and Full Value (Dollars)	Assessed Valuations: Rural: Homestead Up to $4,000 20% (Dollars)	Rural: Over $4,000 and Non-Homestead 33⅓% (Dollars)	All Other: Homestead Up to $4,000 25% (Dollars)	All Other: Over $4,000 and Non-Homestead 40% (Dollars)	All Other: Machinery Permanently Attached to Real Estate 33⅓% (Dollars)	Total Assessed Value (Dollars)	Total Assessed Value as Equalized by the Board of Review (Dollars)	Final Equalized Value (Dollars)
1	Merlin & Marion D. Wobril		Plat of East Shore	20					Un														
2	" "			21																			
3	" "			22																			
4	" "			23									300										
5	Ralph Henry Burwell			24																			
6	"			25																			
7	John & Bessie Lewis			26																			
8	"			27																			
9	"			28																			
10	Glenn J. & Rosetta E. Snodgrass			29																			
11	"			30																			
12	"			31																			
13	"			32																			
14	"			33																			
15	Adolph A. Uhlig	Fred W. Lang		34																			
16	"	Fred W. Lang		35																			
17	Leon O. Smith			36																			
18	"			37																			
19	Ward W. & Ellen P. Boyd			38																			
20	"			39																			

	Sold for Taxes	Valuations by School Districts as Equalized by Department of Taxation: District No. Rate ... Mills	District No. Rate ... Mills	District No. Rate ... Mills	District No. Rate 11 Mills	District No. Rate ... Mills	District No. Rate ... Mills	Tax Including State Homestead	State Tax on Non-Homestead 4.58 Mills	Special Taxes	Total Taxes		Paid	When Paid: Month	Day	Year	Number of Receipt	March Settlement 1949	June Settlement 1949	Penalty	November Settlement 1949	Penalty	Collections to First Monday in January 1951	Penalty	Delinquent on First Monday in January 1951	Total Delinquent Tax and Penalty	Remarks
		Dollars	Dollars	Dollars	Dollars	Dollars	Dollars	$ cts.	$ cts.	$ cts.	$ cts.							$ cts.	$ cts.	$ cts.	$ cts.	$ cts.	$ cts.	$ cts.	$ cts.	$ cts.	
1					4			90	02	✓	92	1	PAID IN FULL	MAY	31	1950											
2					4			90	02	✓	92	2	PAID IN FULL	MAY	31	1950	1971		26 60	✓							
3					4			90	02	✓	92	3	PAID IN FULL	MAY	31	1950											
4					104			23 42	48	✓	23 90	4	PAID IN FULL	MAY	31	1950											
5					4			90	02	✓	92	5	PAID IN FULL	MAY	8	1950	5601		92	✓							
6					4			90	02	✓	92	6	PAID IN FULL	MAY	8	1950	5601		92	✓							
7					4			90	02	✓	92	7	PAID IN FULL	MAY	8	1950	5612		92	✓							
8					4			90	02	✓	92	8	PAID IN FULL	MAY	8	1950	5612		92	✓							
9					4			90	02	✓	92	9	PAID IN FULL	MAY	8	1950	5612		92	✓							
10					4			90	02	✓	92	10	2nd Half Paid 1st Half Paid	JUL 6 MAY	31	1950 1950			46	✓	46	✓					
11					4			90	02		92	11	2nd Half Paid 1st Half Paid	JUL 6 MAY	31	1950 1950			46	✓	46	✓					
12					4			90	02		92	12	2nd Half Paid 1st Half Paid	JUL 6 MAY	31	1950 1950	7624 9241		46	✓	46	✓					
13					4			90	02		92	13	2nd Half Paid 1st Half Paid	JUL 6 MAY	31	1950 1950			46	✓	46	✓					
14					4			90	02		92	14	2nd Half Paid 1st Half Paid	JUL 6 MAY	31	1950 1950			46	✓	46	✓					
15					58			13 06	26	✓	13 32	15	PAID IN FULL	MAY	20	1950	6763		13 32	✓							
16					4			90	02	✓	92	16	PAID IN FULL	MAY	20	1950	6763		92	✓							
17					58			13 06	26	✓	13 32	17	PAID IN FULL	MAY	31	1950			14 24	✓							
18					4			90	02	✓	92	18	PAID IN FULL	MAY	31	1950	7365										
19					58			13 06	26		13 32	19	PAID IN FULL	FEB	18	1950	2067	13 32									
20					4			90	02		92	20	PAID IN FULL	FEB	18	1950	2067	92									
					342			77 00	158		78 58							14 24	60 04		230						

Assessment Roll and Tax List of Real Property in the Town of Ponto Lake, Cass County, Minnesota, for Taxes for the Year 1949.

Form 50 — Allen-Sutton Company, Minneapolis

	In Whose Name Assessed	To Whom Transferred	Description of Property: Subdivision	Sec. or Lot	Town or Block	Rng.	Number of Acres of Land: Acres	10ths	No. School District	Indicate Homestead Yes or No	Indicate Non-Homestead Yes or No	True and Full Valuations: Land Exclusive of Structures and Improvements (Dollars)	Buildings and Other Structures (Dollars)	Machinery Personally Attached to Real Estate (Dollars)	Total True and Full Value (Dollars)	Assessed Valuations: Rural: Homestead Up to $4,000 20% (Dollars)	Rural: Over $4,000 and Non-Homestead 33⅓% (Dollars)	All Other: Homestead Up to $4,000 25% (Dollars)	All Other: Over $4,000 and Non-Homestead 40% (Dollars)	Machinery Permanently Attached to Real Estate 33⅓% (Dollars)	Total Assessed Value (Dollars)	Total Assessed Value on Resubland by the Board of Review (Dollars)	Final Equalized Value (Dollars)
1	Wm. A. & Isabel Graf		Plat of East Shore						Un														
2	Ward H. & Ellen A. Boyd		Lot 40 less tract to Boyd Triangular piece - 21.9' on S.W. Corner then N. to S.E. Corner, then to place of beginning of Lot 40																				
3																							
4																							
5																							
6	Mae H. Lund						41																
7	E. L. & Evangeline S. Maynard						42																
8							43																
9	Adolph A. & Ruth L. Uhlig		Outlot				a																
10																							
11																							
12																							
13																							
14																							
15																							
16																							
17																							
18																							
19																							
20																							

Valuations by School Districts as Equalized by Department of Taxation

	Sold for Taxes	District No. / Rate ... Mills (Dollars)	District No. / Rate ... Mills (Dollars)	District No. / Rate ... Mills (Dollars)	District No. / Rate ... Mills (Dollars)	District No. / Rate ... Mills (Dollars)	District No. / Rate ... Mills (Dollars)	Tax including State Homestead ... Mills ($ cts.)	State Tax on Non-Homestead 4.5 Mills ($ cts.)	Special Taxes ($ cts.)	Total Taxes ($ cts.)		Paid	When Paid: Month	Day	Year	Number of Receipt	March Settlement 1950 ($ cts.)	June Settlement 1950 ($ cts.)	Penalty ($ cts.)	November Settlement 1950 ($ cts.)	Penalty ($ cts.)	Collections to First Monday in January 1951 ($ cts.)	Penalty ($ cts.)	Delinquent on First Monday in January 1951 ($ cts.)	Total Delinquent Tax and Penalty ($ cts.)	Remarks
1				59				1328	28 ✓		1356 ✓	1	PAID IN FULL	MAY	31	1950	8302		1356 ✓									
2				2				46			46	2													46		51	
3												3																
4												4																
5												5																
6				79				1778	36 ✓		1814 ✓	6	PAID IN FULL	MAY	31	1950	8537		1814 ✓									
7				59				1328	28 ✓		1356 ✓	7	1st Half Paid / 2nd Half Paid	MAY / MAY	31 / 31	1950 / 1950	8963 / 8963		678 ✓ / 678 ✓	678 ✓		678 ✓	678 ✓					
8				39				878	18 ✓		896	8	1st Half Paid / 2nd Half Paid	MAY / MAY	31 / 31	1950 / 1950	8963 / 8963		448 ✓ / 448 ✓	448		448 ✓	448 ✓					
9				3				68	–		68	9	PAID IN FULL	MAY	31	1950	8438		68 ✓									
10												10																
11												11																
12												12																
13												13																
14												14																
15												15																
16												16																
17												17																
18												18																
19												19																
20												20																
	NA			201				5426	110		5536								4364		1126				46			

Assessment Roll and Tax List of Real Property in the Town of Ponto Lake,

Cass County, Minnesota, for Taxes for the Year 1949.

Form 5C

	IN WHOSE NAME ASSESSED	TO WHOM TRANSFERRED	DESCRIPTION OF PROPERTY: SUBDIVISION	Sec. or Lot	Town or Block	Rng.	Number of Acres of Land: Acres	100ths	No. School District	Indicate Homestead Tax or No.	Indicate Total Tax or No.	TRUE AND FULL VALUATIONS: LAND Exclusive of Structures and Improvements	BUILDINGS and Other Structures	MACHINERY Permanently Attached to Real Estate	TOTAL True and Full Value	ASSESSED VALUATIONS: RURAL: Homestead Up to $4,000 20%	Over $4,000 and Non-Homestead 33⅓%	ALL OTHER: Homestead Up to $4,000 25%	Over $4,000 and Non-Homestead 40%	MACHINERY Permanently Attached to Real Estate 33⅓%	TOTAL ASSESSED VALUE	Total Assessed Value as Equalized by the Board of Review	FINAL EQUALIZED VALUE
				Dollars	Dollars	Dollars	Dollars					Dollars	Dollars	Dollars	Dollars	Dollars	Dollars	Dollars	Dollars	Dollars	Dollars	Dollars	Dollars
			Ada Pine Beach (Part of Govt. Lot 3 Sec. 27-139-29)																				
	W. F. & Mary Ann Henselin				1					un													
	Harry Spaulding				2																		
	Frank W. & Hilda E. Bell				3																		
	"				4																		
	Albert R. & Helen G. Anderson				5																		
	M. & Lydia N. Rolstad				6																		
	"				7																		
	"				8																		
	"				9																		
	Glenn J. & Irene E. Hines				10																		
	"				11																		
	"				12																		
	"				13																		
	"				14																		
	"				15																		
					16																		
	Charles Sherrill				17																		
	"				18																		
					19																		
					20																		

	SOLD FOR TAXES	VALUATIONS BY SCHOOL DISTRICTS AS EQUALIZED BY DEPARTMENT OF TAXATION: District No. Rate ... Mills	District No. Rate ... Mills	District No. Rate ... Mills	District No. Rate ... Mills	District No. Rate ... Mills	District No. Rate ... Mills	Tax including State Homestead 4.25 Mills	State Tax on Non-Homestead 4.25 Mills	SPECIAL TAXES	TOTAL TAXES		PAID	WHEN PAID: Month Day Year	Number of Receipt	March Settlement 1950	June Settlement 1950	Penalty	November Settlement 1950	Penalty	Collections to First Monday in January 1951	Penalty	Delinquent on First Monday in January 1951	Penalty	Total Delinquent Tax and Penalty	REMARKS
		Dollars	Dollars	Dollars	Dollars	Dollars	Dollars	$ cts.	$ cts.	$ cts.	$ cts.					$ cts.	$ cts.	$ cts.	$ cts.	$ cts.	$ cts.	$ cts.	$ cts.	$ cts.	$ cts.	
1					H 100 33			29.94	16	04	30.10	1	2nd Half Paid 1st Half Paid	OCT 5 1950 MAY 24 1950	2136 6607		15.05		15.05							
2					7			1.58	04		1.62	2	PAID IN FULL	JUL 7 1950	10779				1.62	.03						
3					7			1.58	04		1.62	3	PAID IN FULL	MAY 31 1950	7978		1.62									
4					40			9.00	18		9.18	4	PAID IN FULL	MAY 31 1950	7979		9.18									
5					40			9.00	18		9.18	5	PAID IN FULL	MAY 8 1950	5616		9.18									
6					34			7.66	16		7.82	6	PAID IN FULL	MAY 8 1950			7.82									
7					57			12.84	26		13.10	7	PAID IN FULL	MAY 8 1950	5602		13.10									
8					7			1.58	04		1.62	8	PAID IN FULL	MAY 8 1950			1.62									
9					7			1.58	04		1.62	9	PAID IN FULL	MAY 8 1950			1.62									
10					H 19			4.28			4.28	10	PAID IN FULL	MAY 10 1950												
11					H 44			9.90			9.90	11	PAID IN FULL	MAY 10 1950												
12					H 19			4.28			4.28	12	PAID IN FULL	MAY 10 1950												
13					H 19			4.28			4.28	13	PAID IN FULL	MAY 10 1950												
14					H 19			4.28			4.28	14	PAID IN FULL	MAY 10 1950	6780		35.44									
15					H 19			4.28			4.28	15	PAID IN FULL	MAY 10 1950												
16					H 4			.90			.90	16	PAID IN FULL	MAY 10 1950												
17					7			1.58	04		1.62	17	PAID IN FULL	MAY 10 1950												
18					7			1.58	04		1.62	18	PAID IN FULL	MAY 10 1950												
19												19														
20												20														
	14				245																					
	114				240																					
					489			110.12	1.18		111.30						94.63		16.67							

Camp Blanche | Kinne Camp | ...to Point | ...nce Beach | ...rt Shore | Ada Pine Beach | Ponto North Shore | Snodgrass 1st Addn. to Dart Shore

Assessment Roll and Tax List of Real Property in the Town of Ponto Lake, Cass County, Minnesota, for Taxes for the Year 1949.

Form 5C

	In Whose Name Assessed	To Whom Transferred	Description of Property: Subdivision	Sec. or Lot	Town or Block	Rng.	Number of Acres of Land: Acres	100ths	No. School District	Indicate if Homestead Tax or No	Indicate if Sold for Tax or No	True and Full Valuations: Land Exclusive of Structures and Improvements	Buildings and Other Structures	Machinery Permanently Attached to Real Estate	Total True and Full Value	Assessed Valuations: Rural: Homestead Up to $4,000 20%	Rural: Over $4,000 and Non-Homestead 33⅓%	All Other: Homestead Up to $4,000 25%	All Other: Over $4,000 and Non-Homestead 40%	Machinery Permanently Attached to Real Estate 33⅓%	Total Assessed Value	Total Assessed Value as Equalized by the Board of Review	Final Equalized Value
							Acres	100ths				Dollars	Dollars	Dollars	Dollars	Dollars	Dollars	Dollars	Dollars	Dollars	Dollars	Dollars	Dollars
1	Herman + Florence A. Ziegler		Ada Pine Beach	19																			
2	"			20																			
3	"			21																			
4	"			22																			
5	Albert A. + Irene L. Leininger			23																			
6	Ernest H. + Inez Kearnes Wilkie			24																			
7	" "			25																			
8	Arthur L. + Bernadette V. Olson			26																			
9	" "			27																			
10	" "			28																			
11																							
12																							
13																							
14																							
15																							
16																							
17																							
18																							
19																							
20																							

Valuations by School Districts as Equalized by Department of Taxation: District No. ..... Rate ..... Mills; District No. ..... Rate ..... Mills; District No. ..... Rate ..... Mills; District No. ..... Rate ..... Mills; District No. ..... Rate ..... Mills; District No. ..... Rate ..... Mills

	Sold for Taxes	Tax including State Homestead ..... Mills	State Tax on Non-Homestead 45.5 Mills	Special Taxes	Total Taxes	Paid	When Paid: Month Day Year	Number of Receipt	March Settlement 1950	June Settlement 1950	Penalty	November Settlement 1950	Penalty	Collections to First Monday in January 1951	Penalty	Delinquent on First Monday in January 1951	Total Delinquent Tax and Penalty	Remarks
		Dollars	$ cts.	$ cts.	$ cts.				$ cts.	$ cts.	$ cts.	$ cts.	$ cts.	$ cts.	$ cts.	$ cts.	$ cts.	
1		40	900	18	918	1 PAID IN FULL	MAY 19 1950											
2		7	158	04	162	2 PAID IN FULL	MAY 19 1950	16743		21 60								
3		40	900	18	918	3 PAID IN FULL	MAY 20 1950											
4		7	158	04	162	4 PAID IN FULL	MAY 20 1950											
5		40	900	18	918	PAID IN FULL	FEB 8 1950	1284	918									
6		7	158	04	162	6										162	178	
7		41	922	20	942	7										942	1036	
8		H 34	766		766	8 PAID IN FULL	JAN 13 1950	52	766									
9		27	608	12	620	9 PAID IN FULL	JAN 13 1950	52	620									
10		H 4	90		90	10 PAID IN FULL	JAN 13 1950	52	90									
11						11												
12						12												
13						13												
14						14												
15						15												
16						16												
17						17												
18						18												
19						19												
20						20												
	H 114	35 269 247	5560	98	5658				23 94	21 60						1104		

Assessment Roll and Tax List of Real Property in the Town of Ponto Lake, Cass County, Minnesota, for Taxes for the Year 1949.

Form 5C — Miller-Davis Company, Minneapolis

	In Whose Name Assessed	To Whom Transferred	Description of Property: Subdivision	Sec. or Lot	Town or Block	Reg.	Number of Acres of Land: Acres	Hills	No. School District	Indicate Homestead Tax or No	Indicate Additional Tax or No	True and Full Valuations: Land Exclusive of Structures and Improvements	Buildings and Other Structures	Machinery Permanently Attached to Real Estate	Total True and Full Value	Assessed Valuations: Rural: Homestead Up to $4,000 20%	Rural: Over $4,000 and Non-Homestead 33⅓%	All Other: Homestead Up to $4,000 25%	All Other: Over $4,000 and Non-Homestead 40%	Machinery Permanently Attached to Real Estate 33⅓%	Total Assessed Value	Total Assessed Value as Equalized by the Board of Review	Final Equalized Value
							Acres	Hills				Dollars	Dollars	Dollars	Dollars	Dollars	Dollars	Dollars	Dollars	Dollars	Dollars	Dollars	Dollars
			Ponto North Shore (Lot 9 Sec. 3-139-29)																				
1	Rose A. Honig			1																			
2	C. H. Wm. & Gertrude E. Lachee			2																			
3	Omaha Lakouting Club			3																			
4	Wallace K. & Bessie M. Groves			4																			
5	Lulu V. Matthews			5																			
6	~~Omaha Lakouting Club~~			6																			
7	~~Oliver D.~~ & Gertrude G. Battley			7																			
8	Thomas K. & Ida Hauck Huston			8																			
9	Otis H. & M. Hern ~~Sawyer~~			9																			
10	Jack & Mabel K. Matthews			10																			
11	Frank E. & Emma M. Seeley			11																			
12	Eva L. Hutchinson & Virginia Elliott			12																			
13																							
14																							
15																							
16																							
17																							
18																							
19																							
20																							

Not added

233

Operations by School Districts as Issued by Department of Taxation: District No. ..... Rate ..... Mills; District No. ..... Rate ..... Mills; District No. ..... Rate ..... Mills; District No. ..... Rate ..... Mills

Date Jun 9 1949

	Sold for Taxes	District No. 11 Rate 9.18 Mills	Tax including State Homestead 4.58 Mills	Special Taxes	Total Taxes	Paid	When Paid (Month Day Year)	Number of Receipt	March Settlement 1950	June Settlement 1950	Penalty	November Settlement 1950	Penalty	Collections to First Monday in January 1951	Penalty	Delinquent on First Monday in January 1951	Penalty	Total Delinquent Tax and Penalty	Remarks
		Dollars	Dollars	Dollars	Dollars				$ cts.	$ cts.	$ cts.	$ cts.	$ cts.	$ cts.	$ cts.	$ cts.	$ cts.	$ cts.	
1		H 32	672		672	PAID IN FULL	AUG 8 1950	11865				672	12						
2		245	5148	112	5260	PAID IN FULL	MAY 8 1950	56115		5260									
3		71	1492	32	1524	PAID IN FULL	MAY 31 1950	10527		1524									
4		H 53	1114		1114	PAID IN FULL	JAN 23 1950	514	1114										
5		H 43	904		904	PAID IN FULL	MAY 31 1950	13375		904									
6		71	1492	32	1524	PAID IN FULL	MAY 8 1950	5622		1524									
7		H 72	1512		1512	PAID IN FULL	AUG 15 1950	11727				1512	31						
8		87	1828	40	1868	PAID IN FULL	MAY 31 1950	10530		1868									
9		12	252	06	258	PAID IN FULL	JUL 6 1950	12956				258	04						
10		71	1492	32	1524	PAID IN FULL	MAY 8 1950	5649		1524									
11		H 53	1114		1114	PAID IN FULL	MAY 10 1950	2272		1114									
12		12	252	06	258	PAID IN FULL	MAY 31 1950	10540		258									
13																			
14																			
15																			
16																			
17																			
18																			
19																			
20																			
	H	253																	
	H	569																	
		822	17272	260	17532				1114	13906		2442							

Assessment Roll and Tax List of Real Property in the Town of Ponto Lake,

Form 3C

Snodgrass' 1st Addn. to East Shore Part of Lot 3 Sec. 10-139-29

	IN WHOSE NAME ASSESSED	TO WHOM TRANSFERRED	DESCRIPTION OF PROPERTY: SUBDIVISION	Sec. Lot	Town Blk. Block	Rng.	Number of Acres of Land: Acres	100ths	No. School District	Indicate Exempt Homestead Tax or No	Indicate Exempt Total Tax or No	TRUE AND FULL VALUATIONS: LAND Exclusive of Structures Improvements	BUILDINGS and Other Structures	MACHINERY Permanently Attached to Real Estate	TOTAL True and Full Value	ASSESSED VALUATIONS: RURAL: Homestead Up to $4,000 20%	Over $4,000 and Non-Homestead 33⅓%	ALL OTHER: Homestead Up to $4,000 25%	Over $4,000 and Non-Homestead 40%	MACHINERY Permanently Attached to Real Estate 33⅓%	TOTAL ASSESSED VALUE	Total Assessed Value as Equalized by the Board of Review	FINAL EQUALIZED VALUE
												Dollars	Dollars	Dollars	Dollars	Dollars	Dollars	Dollars	Dollars	Dollars	Dollars	Dollars	Dollars
1	Oher A. & Vivian Kohr			1					Un														
2	Ellen J. & Rosetta E. Snodgrass			2																			
3	"	"		3																			
4	Robert & Dorothy Osborne			4																			
5																							
6																							
7																							
8																							
9																							
10																							
11																							
12																							
13																							
14																							
15																							
16																							
17																							
18																							
19																							
20																							

Valuations by School Districts as Equalized by Department of Taxation: District No. Un Rate 21.0 Mills; District No. ..... Rate ..... Mills; District No. ..... Rate ..... Mills; District No. ..... Rate ..... Mills

	SOLD FOR TAXES	Tax including State Homestead ..... Mills	State Tax on Non-Homestead 4.58 Mills	SPECIAL TAXES	TOTAL TAXES	PAID	WHEN PAID: Month	Day	Year	Number of Receipt	March Settlement 1950	June Settlement 1950	Penalty	November Settlement 1950	Penalty	Collections to First Monday in January 1951	Penalty	Delinquent on First Monday in January 1951	Penalty	Total Delinquent Tax and Penalty	REMARKS
	Dollars	Dollars	Dollars	Dollars	Dollars						Dollars	Dollars	Dollars	Dollars	Dollars	Dollars	Dollars	Dollars	Dollars	Dollars	
1	SOLD FOR TAXES	100	21.07	46	21.48	Paid in Full	MAY	8	1950	5618		21.48									
2		13	2.74	06	2.80	1st Half Paid	MAY	31	1950	9262		1.40						1.40		1.54	
3		42	8.87	20	9.02	Com in Full	MAY	1	1950	6693		9.02									
4		100	21.07	46	21.48	PAID IN FULL	AUG	25	1950	11750				21.48	54						
5																					
6																					
7																					
8																					
9																					
10																					
11																					
12																					
13																					
14																					
15																					
16																					
17																					
18																					
19																					
20																					
	4 / 116	5.58	53.60	1.18	54.78							21.90		21.48				1.40			

Assessment Roll and Tax List of Real Property in the ..... of ..... ,

Form SC

	IN WHOSE NAME ASSESSED	TO WHOM TRANSFERRED	DESCRIPTION OF PROPERTY: SUBDIVISION	Sec. or Lot	Town or Block	Reg.	Number of Acres of Land: Acres	100ths	No. School District	Information Furnished Tax or No	Information Furnished Tax or No	TRUE AND FULL VALUATIONS: LAND Exclusive of Structures and Improvements	BUILDINGS and Other Structures	MACHINERY Permanently Attached to Real Estate	TOTAL True and Full Value	ASSESSED VALUATIONS: RURAL: Homestead Up to $4,000 20%	RURAL: Over $4,000 and Non-Homestead 33⅓%	ALL OTHER: Homestead Up to $4,000 25%	ALL OTHER: Over $4,000 and Non-Homestead 40%	MACHINERY Permanently Attached to Real Estate 33⅓%	TOTAL ASSESSED VALUE	Total Assessed Value as Equalized by the Board of Review	FINAL EQUALIZED VALUE
							Dollars					Dollars	Dollars	Dollars	Dollars	Dollars	Dollars	Dollars	Dollars	Dollars	Dollars	Dollars	Dollars
			Snodgrass's Second Addition to East Shore																				
			All of Lot 2 & part of Lot 3, Sec 10-139-29																				
3																							
4	Glen L. & Rosetta E. Snodgrass			1																			
5	" "			2																			
6	" "			3																			
7	" Harry Burke	"		4																			
8	Glen L. & Rosetta E.	Snodgrass		5																			
9	" "	"		6																			
10	" "	"		7																			
11	" "	"		8																			
12	" "	"		9																			
13	" "	"		10																			
14	" "	"		11																			
15	" "	"	Reserve Lot	a	(6.64 Acres)																		
16																							
17																							
18																							
19																							
20																							

	SOLD FOR TAXES	District No. ..... Rate ..... Mills	District No. 1 Rate 11 Mills	District No. 1 Rate 11 Mills	District No. ..... Rate ..... Mills	District No. ..... Rate ..... Mills	District No. ..... Rate ..... Mills	Tax including State Homestead ..... Mills	State Tax on Non-Homestead 4.58 Mills	SPECIAL TAXES	TOTAL TAXES	PAID	WHEN PAID: Month Day Year	Number of Receipt	March Settlement 1949	June Settlement 1950	Penalty	November Settlement 1950	Penalty	Collections to First Monday in January 1951	Penalty	Delinquent on First Monday in January 1951	Total Delinquent Tax and Penalty	REMARKS
		Dollars	Dollars	Dollars	Dollars	Dollars	Dollars	$ cts.	$ cts.	$ cts.	$ cts.				$ cts.	$ cts.	$ cts.	$ cts.	$ cts.	$ cts.	$ cts.	$ cts.	$ cts.	
1												1												
2												2												
3												3												
4												4												
5	Total											5												
6	H		12330	1742	14072							6												
7	NH		15301	6338	21639							7												
8			27631	8080	35711							8												
9												9												
10												10												
11												11												
12												12												
13												13												
14												14												
15												15												
16												16												
17												17												
18							Agric. 5805.12					18												
19							N.A. 1819.00					19												
20								7624.12	9.934		7723.46	20												