ASSESSMENT & TAX LIST - 1962

Ponto Lake

INDEX TO SECTIONS

SECTION	PAGE
Sec. 1	
" 2	
" 3	
" 4	
" 5	
" 6	
" 7	
" 8	
" 9	
" 10	
" 11	
" 12	
" 13	
" 14	
" 15	
" 16	
" 17	
" 18	
" 19	
" 20	
" 21	
" 22	
" 23	
" 24	
" 25	
" 26	
" 27	
" 28	
" 29	
" 30	
" 31	
" 32	
" 33	
" 34	
" 35	
" 36	

For Convenience of Auditor in Showing Boundaries of School Districts

Township No. 139 *Range No.* 29 *Mer. P. M.*

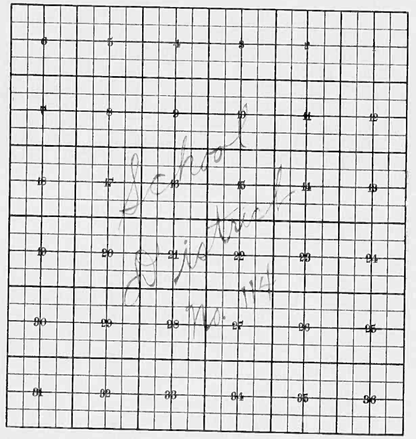

Returns Showing Grain Received in or Handled by Elevators, Warehouses and Mills in the ..... of ..... in the County of ..... for the Year Ending May 1, 1962.

NAMES OF OWNERS	ADDRESS	SUBDIVISION 1 Bushels of Wheat	Bushels of Soy Beans	Bushels of Flax	Total Subdivision 1 No. Bushels	★ Tax of ½ Mill per Bushel Dollars Cts.	SUBDIVISION 2 Bushels of Corn	Bushels of Barley	Bushels of Rye	Bushels of Oats	Bushels of Buckwheat	Bushels of all Other Grains	Total Subdivision 2 No. Bushels	★ Tax of ½ Mill Per Bushel Dollars Cts.	★ Total Tax Dollars Cts.	REMARKS

Note: ★ Assessors will not fill these Columns

Real Estate | Bank Stock | Bonds | Chattels | Aims | Gains | Poorto Point | Shore | Lake Bank Stock | Bank Prior Search | Poorto North | Shore | Congress 1st. Division

SUMMARY OF TAX COLLECTION

Original Levy	$ 27974.34	
Additions	$	
		$
Abatements		$ 462.20
		$ 27512.14

COLLECTIONS

March Settlement	$ 3937.05	
June Settlement	$ 15675.58	
November Settlement	$ 6739.81	
January Settlement	$ 307.63	$ 26,660.07
		$
Over Collected	$ 398	
Under Collected	$	
Delinquent	$ 641.05	$
Total		$ 27512.14

TABULAR SCHEDULE OF VALUATIONS,

LEVIED IN THE Town OF Ponto Lake

RATES AND TAXES

COUNTY OF CASS, STATE OF MINNESOTA

School District No.	Agricultural Lands Dollars	Non-Agricultural Lands Dollars	Personal Property Dollars	Total Value of all Property except Money and Credits Dollars
114	50,039	40,532	7348 / 10086	108,005

School District No.	Total Rate of State Tax Mills	Rev. Mills	H. & B. Mills	Well-fare Mills	Bond & Int. Mills	Def. Mills	O.E.R.A. Mills	C.O. Mills	Total Rate of County Tax Mills	Rev. Mills	R. & B. Mills	State Loan Mills	Mills	Mills	Mills	Mills	Total Rate of Town Tax Mills
114	8.31	3.27	20.	47.74	13.67		5.29	.91	125.51	4.78	9.	5.					18.78
N.H.	8.54																
	16.85																

C.H. Bldg. .2
Civil Defense .37
Agric. Assn. .5
Drainage .96

School District No.	Local 1 Mill Mills	Special Mills	State Loan Mills	Deficiencies Mills	Tuition Mills	Transportation Mills	C.O. Mills	O.E.R.A. Mills	Total Rate of Sch'l Tax Mills	Total Rate of all Taxes Mills
									89.37	241.94
		25.	31.15				27.42	3.34		
		50.	51.58				27.42	3.34	114.34	266.94
C.P.									223.63	
									258.63	

C.P. excluding State rate

a
Na

Assessed Value Homestead	Rural	All Other	Personal Property	Total
	22,309	5144		27,453
Non-Homestead	57,370	5748	17,434	80,552
Total	79,679	10,892	17,434	108,005

Co 6445
Other 10989
17,434

TAXES LEVIED

LOCAL 1 MILL AND SPECIAL SCHOOL TAXES BY DISTRICTS

Local 1 Mill	Special	State Loan	Def.	C.O.	O.E.R.A.	Total School Taxes
	143467		1812 28	168832	19167	57,264 94
	2530 90		159852	14898	16906	57,887 66
	3965 57		3410 80	31777 50	36073	109,146 0

County C.H. Bldg. 21601
Civil Defense 3796
Agric. Assn. 5400
Drainage 10365
135548 52

ALL OTHER TAXES

FUNDS	Rate	Amounts
State—Non-Homestead,		632 08
State—Homestead,		843 92
County Revenue,		3463 16
County Road and Bridge,		2762 00
County Welfare,		5372 00
Bond and Interest,		1476 43
Def.		571 35
O.E.R.A.		98 28
C.O. Place		
Town Revenue,		516 26
Town Road and Bridge,		972 04
Town State Loan,		
Place		540 02
		2028 32
School Local 1 Mill,		
School Special,		3965 57
School State Loan,		
Deficiency		3410 80
Tuition		
Transportation		31777 50
C.O.		360 73
O.E.R.A.		109 14 60
		27,977 34

Total Taxes Real Estate 23,464 32
Pers. Prop. 4,510 02
Total 27,974 34

Total Levy $27,974 34

Total Number of Acres 12,317.74

State of Minnesota, } ss.
COUNTY OF CASS

I, L. C. Peterson, Auditor of said County and State aforesaid, do hereby certify that the foregoing is a true and correct Schedule, showing the valuation of all the taxable property, in the Town of Ponto Lake in said County, the several rates of Taxation and Totals of the several Tax Funds levied therein for the year A. D. 1963.

Witness my hand and official seal, this 31st day of January A. D. 1963

SEAL

L. C. Peterson, County Auditor
By Helen Fulton, Deputy

COLLECTIONS OF TAXES OF 196_____ _____ OF _____, CASS COUNTY, MINNESOTA

FUNDS	MARCH SETTLEMENT 19 63	JUNE SETTLEMENT 19 63	NOV. SETTLEMENT 19 63	Amount Collected from Nov. 19__ to Last Monday in Jan. 19 64	REDUCTIONS	Total Reductions and Collected	BALANCE UNCOLLECTED	ADDITIONS	Total Uncollected to First Monday in January, 19____
State—Non-Homestead,	69 91	386 27	150 03	1027					
State—Homestead,	16 43	449 38	221 63	1089					
County Revenue,	486 75	1642 43	863 39	3864					
County Road and Bridge,	302 31	1211 37	538 44	2410					
County Welfare,	267 81	3012 67	1237 10	5517					
County Bond and Interest, Hope	206 63	3379 7	368 02	1648					
P&R	79 96	326 41	142 42	638					
Co Nurse	13 75	55 12	24 50	110					
E 76 Acres	30 23	121 14	53 84	242					
Town Revenue,	92 25	289 52	128 69	516					
Town Road and Bridge,	130 69	545 12	242 36	1087					
Town State Loan, Pine	75 58	302 83	134 61	602					
School Local 1 Mill,	637 20	2173 53	946 43	3574					
School Special,									
School State Loan,									
Deficiency	477 34	1927 75	850 19	3804					
Tuition									
Transportation									
C. O.	444 69	1781 92	792 05	3544					
P&R	50 49	202 30	89 92	403					
Co Ag	5 59	22 40	9 96	45					
Agric Agent	7 56	30 28	13 45	61					
Dump	14 51	58 15	25 84	116					
	3937 05	15695 58	6934 81	30763					

	School District No.	LOCAL 1 MILL	SPECIAL	STATE LOAN	Deficiency	C. O.	P&R				TOTALS
MARCH SETTLEMENT	114 a		118 56		149 76	139 52	15 84				423 68
	114 ha		518 64		327 58	304 17	34 65				1186 04
	Totals		637 20		477 34	444 69	50 49				1609 72
JUNE SETTLEMENT	114 a		854 89		1079 90	1006 03	114 22				3055 04
	114 ha		1318 64		832 85	775 89	88 08				3015 46
	Totals		2173 53		1912 75	1781 92	202 30				6070 50
NOVEMBER SETTLEMENT	114 a		399 67		509 56	470 33	53 40				1432 96
	114 ha		546 76		365 23	321 72	36 52				1250 23
	Totals		946 43		850 19	792 05	89 92				2678 59
NOVEMBER TO JANUARY	114 a		2720		3067	2859	325				8971
	114 ha		1167		737	685	78				2667
	Totals		3887		3804	3544	403				11638
ADDITIONS	School District No.										
	Totals										
REDUCTIONS	School District No.										
	Totals										

Real Estate

Chap. 116 Section 116.07 Subd. 4 Duties of County Auditor

Chap. 116 Section 116.07 Subd. 4 Duties of County Auditor

Chap. 116 Section 116.07 Subd. 4 Duties of County Auditor

Chap. 116 Section 116.07 Subd. 4 Duties of County Auditor

East Side Shore | Ada Pine Branch | Footo North Shore | Snodgrass Water

Assessor's Return of Exempt Real Property in the ..... of ..... County of ....., Minnesota, for the Year 1962

FORM 2 WILLEN-DAVIS CO., MINNEAPOLIS

NAMES OF OWNERS	DESCRIPTION: SUBDIVISION	Sec. or Lot	Town or Block	Range	No. of Acres: Acres	No. of Acres: Tenths	FOR WHAT PURPOSE USED	TRUE AND FULL VALUATIONS: LAND Exclusive of Structures and Improvements Dollars	BUILDINGS and Other Structures Dollars	MACHINERY Permanently Attached to Real Estate Dollars	TOTAL True and Full Value Dollars	ASSESSED VALUATIONS: Rural Including Machinery 33⅓%	All Other 40%	REMARKS
Ponto Lake Township	2 acres in SE¼ of SE¼	10	139	29	2		Cemetery	201			201	67		
Ponto Lake Community Center	E 400' of the North 200' of SE¼ of NE¼	16	139	29			Town Hall	33	999		1032	344		

Supervisor's Districts | Township Plats | Ponto Lake | Ponto Point | Shore | Plat of East Shore | Lake Pine Beach | Ponto North | Unsubdivided

Assessment Roll and Tax List of Real Property in the Town of Ponto Lake

Form SC MILLER-DAVIS CO., MINNEAPOLIS

* Indicate Type of Property: R-Residential, C-Commercial, I-Industrial, U-Utility, F-Farm, L-Lakeshore, T-Timber, M-Mineral

	IN WHOSE NAME ASSESSED		DESCRIPTION OF PROPERTY: SUBDIVISION	Sec. or Lot	Town or Block	Rng.	Number of Acres of Land (Acres 100ths)	No. School District	Indicate Homestead Yes or No	Agricultural Homestead Yes or No	Indicate Type Property	TRUE AND FULL VALUATIONS: LAND Exclusive of Structures and Improvements	BUILDINGS and Other Structures	MACHINERY Permanently Attached to Real Estate	TOTAL True and Full Value	ASSESSED VALUATIONS: RURAL: Homestead Up to $4,000 20%	RURAL: Over $4,000 and Non-Homestead 33⅓%	ALL OTHER: Timber Land Class 3c 20%	ALL OTHER: Homestead Up to $4,000 25%	ALL OTHER: Over $4,000 and Non-Homestead 40%	ALL OTHER: Machinery Permanently Attached to Real Estate 33⅓%	ALL OTHER: Seasonal and Recreational Cabins 33⅓%	TOTAL ASSESSED VALUE	Total Assessed Value as Equalized by the Board of Review	FINAL EQUALIZED VALUE
							Acres 100ths					Dollars	Dollars	Dollars	Dollars	Dollars	Dollars	Dollars	Dollars	Dollars	Dollars	Dollars	Dollars	Dollars	Dollars
1	Theodore O. and Alice E. Semmler	1	NE¼ of NE¼	1	139	29	39.50	114	yes	yes	T	180			180	36							36	40	
2	" " " "		NW¼ of NE¼				38.50		yes	yes	T	180			180	36							36	40	
3	" " " "		SW¼ of NE¼				40		yes	yes	T	160			160	32							32	35	
4	" " " "		SE¼ of NE¼				40		yes	yes	T	160			160	32							32	35	
5																									
6	" " " "		GOV'T LOT 3				39.50		yes	yes	T	160			160	32							32	35	
7	" " " "		GOV'T LOT 4				36.50		yes	yes	T	150			150	30							30	33	
8	" " " "		SW¼ of NW¼				40		yes	yes	T	160			160	32							32	35	
9	" " " "		GOV'T LOT 5				39.75		yes	yes	T	240			240	48							48	52	
10																									
11	State of Minnesota		GOV'T LOT 7																						
12	Theodore O. and Alice E. Semmler		GOV'T LOT 6				21		yes	yes	T	275			275	55							55	61	
13	State of Minnesota		GOV'T LOT 8																						
14																									
15																									
16	State of Minnesota		NE¼ of SE¼																						
17	State of Minnesota		NW¼ of SE¼																						
18	State of Minnesota		SW¼ of SE¼																						
19	State of Minnesota		GOV'T LOT 7																						
20																									
							352.75					1682			1832	367							367	367	

Cass County, Minnesota, for Taxes for the Year 1962.

A

	SOLD FOR TAXES	VALUATIONS BY SCHOOL DISTRICTS AS EQUALIZED BY DEPARTMENT OF TAXATION: District No. ___ Rate ___ Mills	District No. ___ Rate ___ Mills	District No. 114 Rate 244.74 Mills	District No. ___ Rate ___ Mills	District No. ___ Rate ___ Mills	District No. ___ Rate ___ Mills	Tax Including State Homestead ___ Mills	State Tax on Non-Homestead 8.54 Mills	SPECIAL TAXES	SPECIAL TAXES	TOTAL TAXES	PAID	WHEN PAID (Month Day Year)	Number of Receipt	March Settlement 1963	June Settlement 1963	Penalty	November Settlement 1963	Penalty	Collections to First Monday in January 1964	Penalty	Delinquent on First Monday in January 1964	Total Delinquent Tax and Penalty	REMARKS
		Dollars	Dollars	Dollars	Dollars	Dollars	Dollars	$ cts.	$ cts.	$ cts.	$ cts.	$ cts.				$ cts.	$ cts.	$ cts.	$ cts.	$ cts.	$ cts.	$ cts.	$ cts.	$ cts.	
1				H 40				968				968	2nd HALF PAID	OCT 3 1 1963											
													1st HALF PAID	SEP 9 1963											
2				H 40				968				968	2nd HALF PAID	OCT 3 1 1963											
													1st HALF PAID	SEP 9 1963											
3				H 35				846				846	2nd HALF PAID	OCT 3 1 1963											
													1st HALF PAID	SEP 9 1963											
4				H 35				846				846	2nd HALF PAID	OCT 3 1 1963					44.38		2.66				
													1st HALF PAID	SEP 9 1963											
5																									
6				H 35				846				846	2nd HALF PAID	OCT 3 1 1963											
													1st HALF PAID	SEP 9 1963					44.38						
7				H 33				798				798	2nd HALF PAID	OCT 3 1 1963											
													1st HALF PAID	SEP 9 1963											
8				H 35				846				846	2nd HALF PAID	OCT 3 1 1963											
													1st HALF PAID	SEP 9 1963											
9				H 53				1282				1282	2nd HALF PAID	OCT 3 1 1963											
													1st HALF PAID	SEP 9 1963											
10																									
11																									
12				H 61				1476				1476	2nd HALF PAID	OCT 3 1 1963											
													1st HALF PAID	SEP 9 1963											
13																									
14																									
15																									
16																									
17																									
18																									
19																									
20																									
				H 367			A	8876				8876							8876						

Form 3C MILLER-DAVIS CO., MINNEAPOLIS

Assessment Roll and Tax List of Real Property in the Town of Ponto Lake, Cass County, Minnesota, for Taxes for the Year 1962.

* Indicate Type of Property: R-Residential, C-Commercial, I-Industrial, U-Utility, F-Farm, L-Lakeshore, T-Timber, M-Mineral

	In Whose Name Assessed	Description of Property: Subdivision	Sec. or Lot	Town or Block	Rng.	Number of Acres of Land: Acres	100ths	No. School District	Delinquent Homestead Yes No	Agric. or Rural Homestead Yes No	* Indicate Type of Property	True and Full Valuations: Land Exclusive of Structures and Improvements	Buildings and Other Structures	Machinery Permanently Attached to Real Estate	Total True and Full Value	Assessed Valuations: Rural: Homestead Up to $4,000 20%	Rural: Over $4,000 and Non-Homestead 33⅓%	All Other: Timber Land Class 3a 20%	All Other: Homestead Up to $4,000 25%	All Other: Over $4,000 and Non-Homestead 40%	All Other: Machinery Permanently Attached to Real Estate 33⅓%	All Other: Seasonal and Recreational Cabins 33⅓%	Total Assessed Value	Total Assessed Value as Equalized by the Board of Review	Final Equalized Value	Remarks
												Dollars	Dollars	Dollars	Dollars	Dollars	Dollars	Dollars	Dollars	Dollars	Dollars	Dollars	Dollars	Dollars	Dollars	
1	Theodore O. and Alice E. Semmler	NE¼ of NE¼	2	139	29	35	75	114	Yes	Yes	T	160			160	32							32			
2	" " " "	NW¼ of NE¼				35	25		Yes	Yes	T	160			160	32							32			
3	" " " "	SW¼ of NE¼				40			Yes	Yes	T	130			130	26							26			
4	" " " "	SE¼ of NE¼				40			Yes	Yes	T	160			160	32							32			
5																										
6	" " " "	NE¼ of NW¼				34	75		Yes	Yes	T	275			275	55							55			
7	" " " "	NW¼ of NW¼				34	25		Yes	Yes	T	255			255	51							51			
8	" " " "	SW¼ of NW¼				40			Yes	Yes	F	400			400	80							80			
9	" " " "	SE¼ of NW¼				40			Yes	Yes	F	345	460		805	161							161			
10																										
	Chester H. and Lucille M. Siltman	NE¼ of SW¼				40			Yes	Yes	F	115			115	23							23			
	Nathaniel C. and Winfield L. Kolstad	NW¼ of SW¼				40			Yes	Yes	F	190	775		965	193							193			
	Chester H. and Lucille M. Siltman	SW¼ of SW¼, less S 3¼ links of W 31½ links				39			Yes	Yes	F	170	385		555	111							111			
	" " " "	SE¼ of SW¼				40			Yes	Yes	F	200			200	40							40			
	Henry C. and Myrtle B. Bolte	S 3¼ links of W 31½ links of SW¼ of SW¼				1			Yes	No	R	25	190		215	54							54		73	
16	Theodore O. and Alice E. Semmler	GOV'T LOT 3				44	15		Yes	Yes	T	220			220	44							44			
17	" " " "	GOV'T LOT 4				38	40		Yes	Yes	T	190			190	36							36			
18	Chester H. and Lucille M. Siltman	GOV'T LOT 5				41	05		Yes	Yes	F	190			190	38							38			
19																										
20																										
						883	60					3170	1810		4980	998							998		1100	
												3449	1998		5447	1100										
												3509	2185		5694	1124									1124	

Cass County, Minnesota, for Taxes for the Year 1962.

	Sold for Taxes	Valuations by School Districts as Equalized by Department of Taxation: District No. 114 Rate 204.44 Mills	Tax Including State Homestead	State Tax on Non-Homestead	Special Taxes	Special Taxes	Total Taxes	Paid	When Paid	Number of Receipt	March Settlement 1963	June Settlement 1963	Penalty	November Settlement 1963	Penalty	Collections to First Monday in January 1964	Penalty	Delinquent on First Monday in January 1964	Total Delinquent Tax and Penalty	Remarks
		Dollars	Dollars	Dollars	$ cts.	$ cts.	$ cts.		Month Day Year		$ cts.	$ cts.	$ cts.	$ cts.	$ cts.	$ cts.	$ cts.	$ cts.	$ cts.	
1		H 35	846				846	2nd HALF PAID	OCT 31 1962											
								1st Half Paid	SEP 9 1963											
								2nd HALF PAID	OCT 31 1963											
2		H 35	846				846	1st Half Paid	SEP 9 1963											
								2nd HALF PAID	OCT 31 1963											
3		H 29	702				702	1st Half Paid	SEP 9 1963											
								2nd HALF PAID	OCT 31 1963											
4		H 35	846				846	1st Half Paid	SEP 9 1963											
								2nd HALF PAID	OCT 31 1963											
5														6241						
6		H 61	1476				1476	1st Half Paid	SEP 9 1963					6241	374					
7		H 56	1354				1354	1st Half Paid	SEP 9 1963											
8		H 88	2130				2130	1st Half Paid	SEP 9 1963											
9		H 177	4282				4282	1st Half Paid	SEP 9 1963											
10																				
11		H 26	630				630	2nd HALF PAID	OCT 31 1962			315		315						
								1st Half Paid	MAY 22 1963											
								2nd HALF PAID	SEP 30 1963											
12		H 212	5130				5130	1st Half Paid	MAY 22 1963			2565		2565						
								Balance Paid	OCT 31 1963											
13		H 122	2952				2952	Paid	MAY 22 1963			2012		2012						
								Balance Paid												
14		H 44	1064				1064	Paid	MAY 22 1963											
								1st Half Paid	OCT 31 1962											
15		H 73	1148				1148	1st HALF PAID	MAY 20 1963			574		574						
								2nd HALF PAID	OCT 31 1963											
16		H 49	1186				1186	1st Half Paid	SEP 9 1963					1077	165					
								2nd HALF PAID	OCT 31 1963											
17		H 40	968				968	1st Half Paid	SEP 9 1963											
								2nd HALF PAID	OCT 31 1963											
18		H 42	1016				1016	1st HALF PAID	MAY 22 1963			508		508						
19																				
20																				
		H 1051 H 73		a 25428																
				na 1948																
				27376			27376					6374		2102						

Assessment Roll and Tax List of Real Property in the Town of Ponto Lake

Form 5C—Keller-Davis-Co., Minneapolis

* Indicate Type of Property: R-Residential, C-Commercial, I-Industrial, U-Utility, F-Farm, L-Lakeshore, T-Timber, M-Mineral

IN WHOSE NAME ASSESSED		DESCRIPTION OF PROPERTY: Subdivision	Sec. or Lot	Town or Block	Rng.	Number of Acres of Land (Acres / 100ths)	No. School District	Indicate Homestead Yes No	Agri. or Seasonal Every Year Yes No	* Indicate Type Property	LAND Exclusive of Structures and Improvements (Dollars)	BUILDINGS and Other Structures (Dollars)	MACHINERY Permanently Attached to Real Estate (Dollars)	TOTAL True and Fair Value (Dollars)	RURAL Homestead Up to $4,000 20% (Dollars)	RURAL Over $4,000 and Non-Homestead 33⅓% (Dollars)	ALL OTHER Timber Land Class 3a 20% (Dollars)	ALL OTHER Homestead Up to $4,000 25% (Dollars)	ALL OTHER Over $4,000 and Non-Homestead 40% (Dollars)	ALL OTHER Machinery Permanently Attached to Real Estate 33⅓% (Dollars)	ALL OTHER Seasonal and Recreational Cabins 33⅓% (Dollars)	TOTAL ASSESSED VALUE (Dollars)	Total Assessed Value as Equalized by the Board of Review (Dollars)	FINAL EQUALIZED VALUE (Dollars)
Arthur B. and Lottie M. Hart	1	GOV'T LOT 2, less N. 100'	3	139	29	30	114	Yes	Yes	F	314 / 2250	49 / 460	248	220 / 2710	162 / 1169							162 / 1147		
Dellmont and Janet Hart	2	N. 100' of GOV'T LOT 2						Yes	No	L	60	155		215	45	155						42		69
Thomas A. and Amy Lesdrick	3	GOV'T LOT 5				13.80		No	Yes	R	151	131		282	58	230						94		155
Carl L. A. and Gladys M. Hallberg	4	S. 820' of GOV'T LOT 6				18.50		Yes	No	R	380	395		695	139							139		230
L. P. and Francis A. Heiling	5	S. 100' of N. 400' of GOV'T LOT 6				1		No	Yes	L	45	180		225							75	75		125
The Omaha Lake Outing Club	6	GOV'T LOT 3				35.08		No	No	T	246			246		82						82		
Ernest R. and Ruth Mary Johnson	7	GOV'T LOT 4				35.32		No	Yes	T	177			177		59						59		
Norman Frederick Sloan	8	SW¼ of NW¼				40		No	Yes	T	120			120		40						40		
The Omaha Lake Outing Club	9	SE¼ of NW¼				40		No	Yes	T	189	216		189		63						63		
Nels H. Anderson (Backing to Lake Anderson)	10	That part of Govt. Lot 8 lying N. of Rd. EXCEPT W. 17.5 rods						No	No	L	100	131		231		77						77		127
The Omaha Lake Outing Club	11	GOV'T LOT 9, less plat				43		No	Yes	T	159			159		53						53		
Arthur H. Beede	12	NW¼ of SW¼				40		No	Yes	F	291 / 2250	49 / 375	304	657	311	219						219		
Thomas and Angela La Rue	13	GOV'T LOT 10				32.15		Yes	No	L	575	825		1400	280							280		420
	14																							
Carol and Bill Cummings	15	N. 843' of GOV'T LOT 7				25		No	No	L	308 / 2250	454 / 1750	603	1061		352						352		
Otto B. and Alice E. Hane	16	GOV'T LOT 7, less N. 843'				15		Yes	No	T	277	365		642		214						214		352
"	17	GOV'T LOT 8, less sold				21.75		Yes	No	L	165 / 1000	165 / 1750	1444	1775 / 2750	93 / 1649	322						33		
Noel and Barbara M. Francisco	18	GOV'T LOT 11, less sold				18.10		No	Yes	L	104 / 2250	875 / 1750	454	975	195 / 961						317	195		322
Frank M. and Helen Gardner	19	Part of GOV'T LOT 11				1.20		No	Yes	L	534 / 1750	276 / 1750	1440	2250	440						317	211		317
Leon H. Dorry	20	SE¼ of SE¼				40		Yes	No	L	120 / 1750	935 / 1750	1440	2495	58 / 39						190	192 / 1750		314
(continued on next page)						449.90					130	55		175	35							35		58
											3709	4601		8310	875	1011						1886		
											4436	5150		9588	961	990					533			
											8216	7264		12580	1341	2201					756	3276		

+50% Assessed Valuations

A NA

Cass County, Minnesota, for Taxes for the Year 1962.

	SOLD FOR TAXES	VALUATIONS BY SCHOOL DISTRICTS AS EQUALIZED BY DEPARTMENT OF TAXATION: District No. / Rate — Mills	District No. / Rate — Mills	District No. / Rate — Mills	District No. / Rate — Mills	District No. / Rate — Mills	District No. / Rate — Mills	Tax including State Homestead Mills	State Tax on Non-Homestead Mills	SPECIAL TAXES	SPECIAL TAXES	TOTAL TAXES	PAID	WHEN PAID	Number of Receipt	March Settlement 1963	June Settlement 1963	Penalty	November Settlement 1963	Penalty	Collections to First Monday in January 1964	Penalty	Delinquent on First Monday in January 1964	Total Delinquent Tax and Penalty	REMARKS
		Dollars	Dollars	Dollars	Dollars	Dollars	Dollars	$ cts.	$ cts.	$ cts.	$ cts.	$ cts.		Month Day Year		$ cts.	$ cts.	$ cts.	$ cts.	$ cts.	$ cts.	$ cts.	$ cts.	$ cts.	
1			H164					39.68				39.68	1 PAID IN FULL	MAY 9 1963	20293		39.68								
													Balance Paid	OCT 3 1 1963											
2				H 69				18.42				18.42	2 First half	MAY 3 1 1963	20642 / 13019		9.50		.892					22584	10.284
3			155					37.50	1.32			38.82	3 PAID IN FULL	MAY 1 1 1963	52209		38.82								
													2nd HALF PAID	APR 2 2 1963	17141										
4				H230				61.40				61.40	4 1st HALF PAID	MAY 8 1963	3739		30.70		3.070						
5			125					32.24	1.06			31.30	5 PAID IN FULL	MAY 3 1 1963	11032		31.30								10.273
6				90				24.02	.76			24.78	6 PAID IN FULL	APR 2 2 1963	1126		24.78							22585	
7			65					15.72	.56			16.28	2nd HALF PAID / 7 1st HALF PAID	OCT 3 1 1963 / MAY 3 1 1963	20673 / 17821		8.14		814						19.583 / 10.275
8			44					1.064	.38			1.102	8 PAID IN FULL	APR 2 4 1963	28098		11.02								3.10276
9			69					1.670	.58			1.728	9 PAID IN FULL	APR 2 2 1963	1126		17.28							22589	
10				127				33.90	.58			34.48	10 PAID IN FULL	APR 2 4 1963	2028		34.48								10.277
11			58					1.404	.50			1.454	11 PAID IN FULL	APR 2 2 1963	1126		14.54								10.276
12			244					5.830	2.06			6.036	12 1st HALF PAID	OCT 3 1 1963 / MAY 3 1 1963	20671 / 18035		30.18		3.018						10.278
13				H462				12.332				12.332	13 1st HALF PAID	MAY 3 1 1963	1107		61.66						61.66	67.53	22587
14																									22586
15	SOLD FOR TAXES			352				9.296	3.00			9.696	15 1st HALF PAID / 2nd HALF PAID	OCT 3 1 1963 / MAY 3 1 1963	20674 / 3207		48.48		4.848						22502
16			H 36					8.70				8.70	16 2nd HALF PAID	OCT 3 1 1963	20675		4.35		.435						22528
17				H322				8.596				8.596	17 1st HALF PAID / 2nd HALF PAID	OCT 3 1 1963 / OCT 3 1 1963	20676		47.33		4.733						
18			317					7.670	2.70			7.940	18 PAID IN FULL	MAY 1 7 1963	11519		79.40								10.280
19			314					7.596	2.68			7.864	19 PAID IN FULL	APR 1 5 1963	6437		78.64								10.238
20				H 58				1.548				1.548	20												
			H 800	H1141				a 38418															18.148	19.03	
			1388	569				70.45646	1.668			85.732					606.43		17.37						
			1588	710	3293			840.44																	

Assessment Roll and Tax List of Real Property in the Town of Ponto Lake

Form 50 BELLER-DAVIS CO., MINNEAPOLIS

* Indicate Type of Property: R-Residential, C-Commercial, I-Industrial, U-Utility, F-Farm, L-Lakeshore, T-Timber, M-Mineral

	IN WHOSE NAME ASSESSED	DESCRIPTION OF PROPERTY: SUBDIVISION	Sec. or Lot	Town or Block	Rng.	Number of Acres of Land: Acres	100ths	No. School District	Indicate Homestead Yes No	Agri or Seas. Rural Yes No	Indicate Type Prop.	TRUE AND FULL VALUATIONS: LAND Exclusive of Structures and Improvements	BUILDINGS and Other Structures	MACHINERY Permanently Attached to Real Estate	TOTAL True and Full Value	ASSESSED VALUATIONS: RURAL: Homestead Up to $4,000 20%	Over $4,000 and Non-Homestead 33⅓%	ALL OTHER: Timber Land Class 3a 20%	Homestead Up to $4,000 25%	Over $4,000 and Non-Homestead 40%	MACHINERY Permanently Attached to Real Estate 33⅓%	Seasonal and Recreational Cabins 33⅓%	TOTAL ASSESSED VALUE	Total Assessed Value as Equalized by the Board of Review	FINAL EQUALIZED VALUE	REMARKS
												Dollars	Dollars	Dollars	Dollars	Dollars	Dollars	Dollars	Dollars	Dollars	Dollars	Dollars	Dollars	Dollars	Dollars	
1	Harvey M. and Evelyn M. Voss	N. 300 of N½ of GOVT LOT 6				1.50	144				L	135	530		665	133							133	165	226	
2	Rachel and Reginald Rothnem	Part of GOVT LOT 1 GOVT LOT 1, less N.175' x S.540'				1.03					L	90	305		395	84							150	165	247	
3	Lillian and Norman Michel	(N. 355' of S.940' of Lot 1)				6.54					L	135	198		333							35	35	38	57	
4	Fairy Zimmerman	130' x 275' x 130' x 250' of GOVT LOT 1				.78					L	47	313		360	72							72	118	118	
5	Lillian and Norman Michel	N. 180' of S 590' of GOVT LOT 1				1.34					L	66	396		462							154	154	169	254	
6	Peter Colas	N. 175' of GOVT LOT 1				2.27					T	90			90								30	39		
7	Lunar and Ovidia M. Nilsson	Part of GOVT LOT 8 (W½ 29.5 rods N. of rd.)				4.85					R	70	534		604	80							80	88	132	
8																										
9	Anna Colas Riley	Part of Govt. lot 1 (S.450' of lot 1)									C	80	474		554	68	158						226	249	373	
10																										
11																										
12	Hilmer H. and Freida I. Doty	Part of GOVT LOT 8									L	60	342		441		147						89	98	147	
13													207		267		89									
14	Rasmus and Ingeborg J. Johnson	S.100' of N.500' of GOVT LOT 6									L	44	549		633		211						128	141	211	
15													340		384		128									
16																										
17																										
18																										
19	L. V. and Fairy Zimmerman	Part of GOVT LOT 1 - per Doy 63									T	15			15											Duplication Included in Item 4
20																										
						18.21						1027	3163		4190	424	719					189	1116	1227		
												870	3169		4039	424	719					189	1116	1227		
												1220	5716		6934	792	761					311		1814		

	SOLD FOR TAXES	VALUATIONS BY SCHOOL DISTRICTS AS EQUALIZED BY DEPARTMENT OF TAXATION: District No. ___ Rate ___ Mills	District No. ___ Rate ___ Mills	District No. 114 Rate ___ Mills	District No. 114 Rate ___ Mills	District No. ___ Rate ___ Mills	District No. ___ Rate ___ Mills	Tax Including State Homestead ___ Mills	State Tax on Non-Homestead 6.4 Mills	SPECIAL TAXES	SPECIAL TAXES	TOTAL TAXES	PAID	WHEN PAID	Number of Receipt	March Settlement 1963	June Settlement 1963	Penalty	November Settlement 1963	Penalty	Collections to First Monday in January 1964	Penalty	Delinquent on First Monday in January 1964	Total Delinquent Tax and Penalty	REMARKS
		Dollars	Dollars	Dollars	Dollars	Dollars	Dollars	$ cts.	$ cts.	$ cts.	$ cts.	$ cts.		Month Day Year		$ cts.	$ cts.	$ cts.	$ cts.	$ cts.	$ cts.	$ cts.	$ cts.	$ cts.	
1				H 226				6 32				6 32	1 PAID IN FULL	MAY 3 1 1963	11080		6 32								
2				H 138									2nd HALF PAID	OCT 3 1 1962	2663										
				109				6 54	44			6 98	2 1st HALF PAID	MAY 3 1 1963	11371										10267
3		57											2nd HALF PAID	SEP 1 0 1963	15327		3 34		3 34						
								1 38	48			1 42	3 1st HALF PAID	MAY 3 1963	5345										2507
4				H 118									PAID IN FULL	MAY 2 4 1963	11718		7 14		7 14						
								3 50				3 50	4				3 50								10281
5		254											2nd HALF PAID	SEP 1 6 1963	15327										
								6 46	216			6 62	5 1st HALF PAID	MAY 3 1963	5345		3 31		3 31						10282
6		33											2nd HALF PAID	SEP 1 6 1963	15327										
								7 98	28			8 26	6 1st HALF PAID	MAY 3 1963	5345		4 13		4 13						10281
7		H 132											2nd HALF PAID	OCT 2 9 1963	16465										
								3 14				3 14	7 1st HALF PAID	MAY 8 1963	5777		1 57		1 57						1021
8																									
9				H 112																					
				261				4 56	222			10 18	9 PAID IN FULL	APR 2 5 1963	7739		10 18								2251
10																									
11																									
12				147				39 24	126			40 50	12 PAID IN FULL	MAY 1 1963	5213		40 50								10264
13																									
14				211				56 32	180			58 12	14 PAID IN FULL	MAR 2 6 1963	7301		58 12								10265
15																									
16																									
17																									
18																									
19		H 16						3 88				3 88	19 PAID IN FULL	APR 1 1963	7758		3 88		3 88	Refunded 8-14-63					3.88 Cancelled 15670
20													20												
		H 145	H 594					W 119 66																	
		344	72					TW 352 88	9 14			481 08					388 59		82 49						3.88 cancelled refunded
		49	1322	1814				471 94																	

Assessment Roll and Tax List of Real Property in the Town of Ponto Lake

Form 5C · MILLER-DAVIS CO., MINNEAPOLIS

• Indicate Type of Property: R-Residential, C-Commercial, I-Industrial, U-Utility, F-Farm, L-Lakeshore, T-Timber, M-Mineral

In Whose Name Assessed		Description of Property: Subdivision	Sec. or Lot	Town or Block	Rng.	Number of Acres of Land		No. School District	Indicate Homestead Yes or No	Agri. or Resa. Serv. Yes or No	Indicate Type of Prop.	True and Assessed Valuations: Land Exclusive of Structures and Improvements	Buildings and Other Structures	Machinery Permanently Attached to Real Estate	Total True and Full Value	Assessed Valuations: Rural: Homestead Up to $4,000 20%	Rural: Over $4,000 And Non-Homestead 33⅓%	All Others: Timber Land Class 3c 20%	All Others: Homestead Up to $4,000 25%	All Others: Over $4,000 And Non-Homestead 40%	All Others: Machinery Permanently Attached to Real Estate 33⅓%	All Others: Seasonal and Recreational Cabins 33⅓%	Total Assessed Value	Total Assessed Value as Equalized by the Board of Review	Final Equalized Value	Remarks
						Acres	000ths					Dollars	Dollars	Dollars	Dollars	Dollars	Dollars	Dollars	Dollars	Dollars	Dollars	Dollars	Dollars	Dollars	Dollars	
Ernest R. and Ruth Mary Johnson	1	Part of GOVT LOT 1	4	139.29		27.45	114	No	Yes	T		201			201		67						67			
State of Minnesota	2	GOVT LOT 2																								
Ralph and Helen Opriane	3	12 acs of GOVT LOT 6				12			No	Yes	R	297	2998		3295	654							436		654	
Ernest R. and Ruth Mary Johnson	4	Part of SE¼NE¼				40			No	Yes	T	132			132		37						37			
" " " "	5	GOVT LOT 6, less 12 acres							No	Yes	T	102			102		34						34			
Melvin H. Johnson and Hattie McAllister	6	W. 330' of GOVT LOT 9				550			No	Yes	R	150	759		909	64	20						84			
State of Minnesota	7	GOVT LOT 3														338	203						203		335	
E. A. and Agnes B. Hilkerson	8	GOVT LOT 4				30.25			No	Yes	L	406	260		468		222						222		222	
State of Minnesota	9	302.25 x 1100 x 9 of GOVT LOT 5										246	154		400		135						135			
Carl J. and Viola M. Lowe	10	30 x 225' x 1100' x 496' of GOVT LOT 5 748 x 144.15' x 976' of GOVT LOTS 7 & 8				4			No	No	L	44	216		260		160						160		160	
Oliver M. and Vivien L. Price	11	307.5' x 950' x 970' of GOVT LOT 7 (lot 4 of plat)				5			No	No	L	168	131		299		97						97		195	
Frank J. and Caroline Horejs	12	307.5' x 970' x 1020' of GOVT LOT 7 (lot 5 of plat)				5			No	No	L	138	244		382	115	118						118		195	
Edith Margaret & Carl Edward Sandberg	13	307.5' x 1040' x 950' of GOVT LOT 7 (lot 3 of plat)				5			No	No	L	128	243		371	70	119						119		115	
	14											120	147		267		89						89		147	
	15						1.84																			
Arthur H. Bride	16	NE¼ of SE¼				40			No	Yes	T	145			145		44						44			
" " "	17	NW¼ of SE¼				40			No	Yes	T	132			132		45						45			
Marland Paul and Jeanette Hart	18	SW¼ of SE¼				40			No	Yes	T	45			45		15						15			
												150			150	30							30			
Ethel Clodfelter	19	SE¼ of SE¼				40			No	Yes	T	150			150		50						50			
Roy A. and Kathryn Hodgson and David and Lillian Hodgson	20	Parts of lot 1 + SE¼ of NE¼				1.60			No	No	L	190	297	1113	1600		535						535		469	
(continued on next page)						30.64							675		675		285						285			
												2228	3028		5256	196	1959						2155			
												3028	6247		9325	800	1971						1817	2582		

	Sold for Taxes	Valuations by School Districts as Equalized by Department of Taxation: District No. / Rate Mills	District No. / Rate Mills	District No. / Rate Mills	District No. / Rate Mills	District No. / Rate Mills	District No. / Rate Mills	Tax Including State Homestead	State Tax on Non-Homestead	Special Taxes	Special Taxes	Total Taxes	Paid	When Paid	Number of Receipt	March Settlement 1963	June Settlement 1963	Penalty	November Settlement 1963	Penalty	Collections to First Monday in January 1964	Penalty	Delinquent on First Monday in January 1964	Total Delinquent Tax and Penalty	Remarks
		Dollars	Dollars	Dollars	Dollars	Dollars	Dollars	$ cts.	$ cts.	$ cts.	$ cts.	$ cts.		Month Day Year		$ cts.	$ cts.	$ cts.	$ cts.	$ cts.	$ cts.	$ cts.	$ cts.	$ cts.	
1			74					17.40	6.4			18.54	2nd HALF PAID	OCT 31 1963	20693										
													1st HALF PAID	MAY 31 1963	17085		9.27		9.27						
2																									
3			H 654					158.22				158.22	PAID IN FULL	MAY 31 1963	11116		158.22								
4			37					8.96	3.2			9.28	2nd HALF PAID	OCT 31 1963	20693										
													1st HALF PAID	MAY 31 1963	17085		4.64		4.64						
5			22					5.32	1.8			5.50	2nd HALF PAID	OCT 31 1963	20693										
													1st HALF PAID	MAY 31 1963	17085		2.75		2.75						
6			335					81.04	28.6			83.90	2nd HALF PAID	OCT 23 1963	189.53										
													1st HALF PAID	MAY 8 1963	10330		41.95		41.95						
7																									
8			222					53.72	19.0			55.62	2nd HALF PAID	OCT 29 1963	19425										
													1st HALF PAID	MAY 31 1963	11053		27.81		27.81						
9																									
10				160				42.72	13.6			44.08	PAID IN FULL	APR 18 1963	6599		44.08								
11	GOODY OR TALLAN			195				52.06	12.6			53.72	1st HALF PAID	JUN 21 1963	13986				26.86				26.86		
12			H 115					30.70				30.70	PAID IN FULL	FEB 14 1963	2652	30.70									
13			147					39.24	12.6			40.50	PAID IN FULL	MAY 17 1963	11523		40.50								
14																									
15																									
16			48					11.62	4.0			12.02	2nd HALF PAID	OCT 31 1963	20693										
													1st HALF PAID	MAY 31 1963	11013		6.01		6.01						
17			16					3.88	1.4			4.02	2nd HALF PAID	OCT 31 1963	20693										
													1st HALF PAID	MAY 31 1963	11013		2.01		2.01						
18			H 33					7.98				7.98	PAID IN FULL	MAY 17 1963	11520		7.98								
19			55					13.30	4.6			13.76	2nd HALF PAID	OCT 31 1963	20693										
													1st HALF PAID	MAY 31 1963	13349		6.88		6.88						
													Part Paid		11927										
20				469				125.20	40.0			129.20	Balance Paid	OCT 31 1963	21614		68.60		60.60						
			H 687	H 115				361.94																	
			801	971				289.92	15.18			667.04													
			1496	1086	2582			651.86								30.70	420.70		184.78			2686			

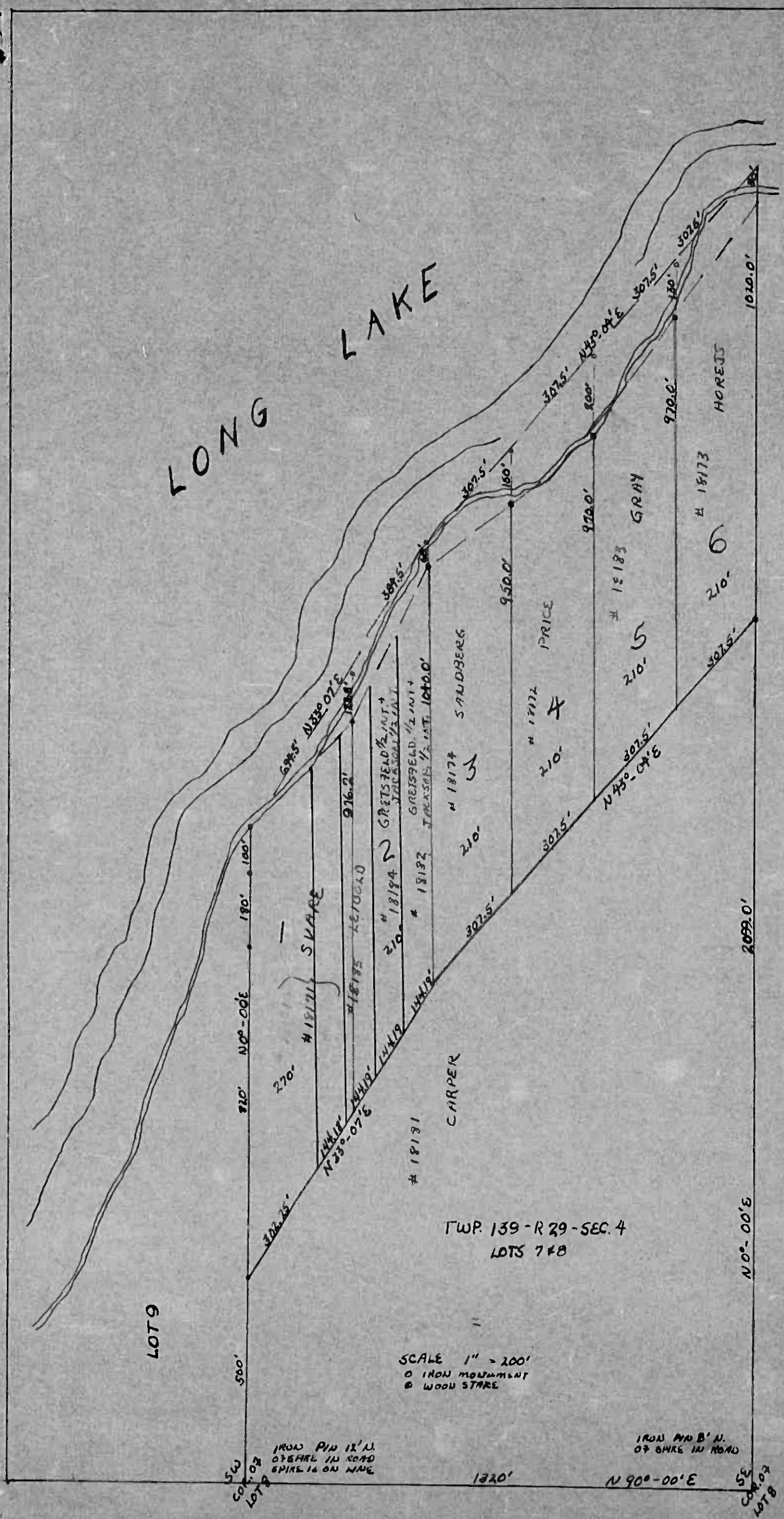
LONG LAKE
TWP. 139 - R 29 - SEC. 4
LOTS 7 & 8
LOT 9
SCALE 1" = 200'
O IRON MONUMENT
● WOOD STAKE
IRON PIN 12' N. OF SPIKE IN ROAD SPIKE 16 ON WIRE
IRON PIN 8' N. OF SPIKE IN ROAD
SW COR. OF LOT 8
SE COR. OF LOT 8
N 90°-00' E
1320'
N 0°-00' E
2639.0'
1020.0'
N 43°-04' E
307.5'
N 33°-07' E
N 43°-04' E
N 33°-07' E
SKARE
GREISFELD
JORGENSEN
SAUDBERG
PRICE
GRAY
HORETS
CARPER
#18171
#18172
#18173
#18174
#18181
#18182
#18183
#18184
#18185
1444.19'
270'
210'
950.0'
970.0'
970.2'
1010.0'
976.2'
1000'
800'
160'
180'
100'
500'

Assessment Roll and Tax List of Real Property in the Town of Ponto Lake, Cass County, Minnesota, for Taxes for the Year 1962.

Form 50 MILLER-DAVIS CO., MINNEAPOLIS

• Indicate Type of Property: R-Residential, C-Commercial, I-Industrial, U-Utility, F-Farm, L-Lakeshore, T-Timber, M-Mineral

50% Unit 50% Full Valuations

	In Whose Name Assessed	Description of Property: Subdivision	Sec. or Lot	Town or Block	Rng	Number of Acres of Land (Acres / 100ths)	No.	School District: Indicate Homestead Yes or No	Agri. or Non-Agri. Rerv. Yes or No	• Indicate Type of Property	Land Exclusive of Structures and Improvements	Buildings and Other Structures	Machinery Permanently Attached to Real Estate	Total True and Full Value	Assessed Valuations: Rural: Homestead Up to $4,000 20%	Rural: Over $4,000 and Non-Homestead 33⅓%	All Other: Timber Land Class 3c 20%	All Other: Homestead Up to $4,000 25%	All Other: Over $4,000 and Non-Homestead 40%	All Other: Machinery Permanently Attached to Real Estate 33⅓%	All Other: Seasonal and Recreational Cabins 33⅓%	Total Assessed Value as Equalized by the Board of Review	Final Equalized Value	Remarks
		E. 200' of W. 500' of Block 49									Dollars	Dollars	Dollars	Dollars	Dollars	Dollars	Dollars	Dollars	Dollars	Dollars	Dollars	Dollars	Dollars	
	Ora V. and Leona Carper	1 GOV'T LOT 9, less W. 300'	4	139	29		114	Yes	No	L	21 / 15	265 / 291	187 / 140	473 / 446	133 / 94	341 / 144						303 / 375	533 / 525	
	" " "	2 Part of GOV'T LOTS 7+8			41			No	No	L	14 / 21	382 / 64		396 / 85	79 / 23							31 / 28	49	
		3									14			14	28									
		4																						
		5																						
	Walter H. + Marie C. Greifeldt to Int. + Harold A. and Eleanor Jackson - Vs int.	(E. 75' of lot 2 on plat) 6 144.19' x 1040' of GOV'T LOT 8			1.89			No	No	L	99 / 66 / 60			99 / 60		33 / 20						33 / 20	33	
		7																						
		8																						
		9																						
		10																						
		11																						
	Frances D. Gray	(Lot 5 on plat) 12 307.05' x 900' X 970' of GOV'T LOT 8			5			No	No	R	196 / 131 / 119	398 / 382 / 227		594 / 513 / 348	198 / 171 / 116							198 / 171 / 116	192	
		13																						
		14																						
		15																						
	Walter H. + Marie C. Greifeldt to Int. + Harold A. + Eleanor Jackson - Vs int.	(Part of lot 2 on plat) 16 144.19' x 970' of GOV'T LOT 8			1.87			No	No	L	99 / 66 / 60			99 / 60		33 / 20						33 / 20	33	
		17																						
		18																						
	Raymond Leibold	144.19' x 970' of GOV'T LOT 8 19 (W½ part of lot 2 + E½ part of lot 1)			1.87			No	No	L	99 / 66 / 60			99 / 60		33 / 20						33 / 20	33	
		20																						
						10.63					590 / 637 / 985	1076 / 1183 / 1775		1665 / 1820 / 2730	409 / 180	396 / 612						479 / 528	792	

NA

Valuations by School Districts as Equalized by Department of Taxation

Sold for Taxes	District No. ..... Rate ..... Mills	District No. ..... Rate ..... Mills	District No. 114 Rate 64 Mills	District No. ..... Rate ..... Mills	District No. ..... Rate ..... Mills	District No. ..... Rate ..... Mills	Tax Including State Homestead ..... Mills	State Tax on Non-Homestead 8.5 Mills	Special Taxes	Special Taxes	Total Taxes	Paid	When Paid (Month Day Year)	Number of Receipt	March Settlement 1963	June Settlement 1963	Penalty	November Settlement 1963	Penalty	Collections to First Monday in January 1964	Penalty	Delinquent on First Monday in January 1964	Penalty	Total Delinquent Tax and Penalty	Remarks
	Dollars	Dollars	Dollars	Dollars	Dollars	Dollars	$ cts.	$ cts.	$ cts.	$ cts.	$ cts.				$ cts.	$ cts.	$ cts.	$ cts.	$ cts.	$ cts.	$ cts.	$ cts.	$ cts.	$ cts.	
1			H 133 / 321				121 20	274			1239 4	2nd HALF PAID 1st HALF PAID	OCT 31 1963 MAY 31 1963	20087											
2			H 47	Abolte # 8961			53 94 / 1254				53 94 / 1254	2nd HALF PAID 1st HALF PAID	OCT 31 1963 MAY 31 1963	11281		64 64		64 60							Paid Chief Protest Paid Chief Protest Paid under Protest
3																									
4																									
5																									
6			33				880	28			908	PAID IN FULL	MAY 8 1963	9292		908									10289
7																									
8																									
9																									
10																									
11																									
12			192				5626	144			5290	PAID IN FULL	MAY 31 1963	11099		5290									10286
13																									
14																									
15																									
16			33				880	28			908	PAID IN FULL	MAY 8 1963	9292		908									10289
17																									
18																									
19			33				880	28			908	PAID IN FULL	APR 15 1963	6428		908									10285
20																									
			H 190 / 612 / 792			Mu 211 40		52			21662					144 78		64 64							9.00 abated

Assessment Roll and Tax List of Real Property in the Town of Ponto Lake, Cass County, Minnesota, for Taxes for the Year 1962.

Form 5C MILLER-DAVIS CO., MINNEAPOLIS

* Indicate Type of Property: R-Residential, C-Commercial, I-Industrial, U-Utility, F-Farm, L-Lakeshore, T-Timber, M-Mineral

	IN WHOSE NAME ASSESSED	DESCRIPTION OF PROPERTY: SUBDIVISION	Sec. or Lot	Town or Block	Rng.	Number of Acres of Land (Acres .100ths)	No. School District	Indi-cate Home-stead Yes or No	Indi-cate Type of Prop-erty	TRUE AND FULL VALUATIONS: LAND Exclusive of Structures and Improvements (Dollars)	BUILDINGS and Other Structures (Dollars)	MACHINERY Permanently Attached to Real Estate (Dollars)	TOTAL True and Full Value (Dollars)	ASSESSED VALUATIONS: RURAL: Homestead Up to $4,000 20% (Dollars)	RURAL: Over $4,000 Up to $8,000 Homestead 33⅓% (Dollars)	ALL OTHER: Timber Class 2a 20% (Dollars)	ALL OTHER: Homestead Over $4,000 25% (Dollars)	ALL OTHER: Over $4,000 and Non-Homestead 40% (Dollars)	ALL OTHER: MACHINERY Permanently Attached to Real Estate 33⅓% (Dollars)	ALL OTHER: Seasonal and Recreational Cabins 33⅓% (Dollars)	TOTAL ASSESSED VALUE (Dollars)	Total Assessed Value as Equalized by the Board of Review (Dollars)	FINAL EQUALIZED VALUE (Dollars)
1	M. P. Ry. Co.	GOVT LOT 1	5	139	29	36	114	No	Vac	T	270 / 246		270 / 246		90 / 82						90 / 82		
2	C. A. Smith	GOVT LOT 2				36		No	Vac	T	270 / 246		270 / 246		90 / 82						90 / 82		
3	State of Minnesota	SW¼ of NE¼																					
4	State of Minnesota	GOVT LOT 5																					
5																							
6	C. A. Smith	GOVT LOT 3				36		No	Vac	T	270 / 246		270 / 246		90 / 82						90 / 82		
7	State of Minnesota	GOVT LOT 4																					
8	State of Minnesota	SW¼ of NW¼																					
9	State of Minnesota	SE¼ of NW¼																					
10																							
11	State of Minnesota	NE¼ of SW¼																					
12	State of Minnesota	NW¼ of SW¼																					
13	Roney C. and Rona J. Cook	SW¼ of SW¼ less 2 ac.				30		No	Vac	T	152 / 152	60 / 55	227 / 207		76 / 69						76 / 69		
14	" " " "	SE¼ of SW¼				40		No	Vac	T	240 / 240		240 / 240		80 / 80						80 / 80		
15	" " " "	E. 10 acs. of SW¼ of SW¼				10		No	Vac	T	90 / 90		90 / 90		30 / 30						30 / 30		
16	State of Minnesota	GOVT LOT 6																					
17	Tom H. Darrey	GOVT LOT 7				34		No	Vac	T	132 / 132		132 / 132	26 / 24	44 / 24						24 / 24		
18	Vernon L. and Virginia M. Hippie	GOVT LOT 8, less E. 20'				18.25		No	Vac	R	880 / 880 / 220	546 / 331	1426 / 1211 / 531		475 / 403 / 177						475 / 403 / 177		282
19	Irelvin H. Johnson & Gates McAllister	E. 20' of GOVT LOT 8				60		No	Vac	T	39 / 36		39 / 36		13 / 12						13 / 12		
20																							
						240.85					1676 / 1731 / 1841	926 / 877 / 666	2602 / 2608 / 2447	26 / 26	614 / 577 / 772						[illegible]	281	798

Cass County, Minnesota, for Taxes for the Year 1962.

	SOLD FOR TAXES	VALUATIONS BY SCHOOL DISTRICTS AS EQUALIZED BY DEPARTMENT OF TAXATION: District No. ____ Rate ____ Mills (Dollars)	District No. ____ Rate ____ Mills (Dollars)	District No. 114 Rate ____ Mills (Dollars)	District No. ____ Rate ____ Mills (Dollars)	District No. ____ Rate ____ Mills (Dollars)	District No. ____ Rate ____ Mills (Dollars)	Tax including State Homestead ____ Mills ($ cts.)	State Tax on Non-Homestead 5.4 Mills ($ cts.)	SPECIAL TAXES ($ cts.)	SPECIAL TAXES ($ cts.)	TOTAL TAXES ($ cts.)	PAID	WHEN PAID (Month Day Year)	Number of Receipt	March Settlement 1963 ($ cts.)	June Settlement 1963 ($ cts.)	Penalty ($ cts.)	November Settlement 1963 ($ cts.)	Penalty ($ cts.)	Collections to First Monday in January 1964 ($ cts.)	Penalty ($ cts.)	Delinquent on First Monday in January 1964 ($ cts.)	Total Delinquent Tax and Penalty ($ cts.)	REMARKS
1				90				21.78	76			22.54	1 PAID IN...	MAY 3 1 1963	1974		22.54								
2				90				21.78	76			22.54	2 PAID IN...	MAY 3 1 1963			22.54								
3													3												
4													4												
5													5												
6				90				21.78	76			22.54	6 PAID IN FULL	MAY 3 1 1963	1974		22.54								
7													7												
8													8												
9													9												
10													10												
11													11												
12													12												
13				76				18.38	64			19.02	13 2nd HALF PAID	OCT 3 1 1963 / MAY 3 1 1963	20467 / 1114		9.51		9.51						
14				88				21.30	76			22.06	14 2nd HALF PAID / 1st HALF PAID	OCT 3 1 1963 / MAY 3 1 1963	20467 / 1114		11.03		11.03						
15				33				7.98	28			8.26	15 2nd HALF PAID / 1st HALF PAID	OCT 3 1 1963 / MAY 3 1 1963	20467 / 1114		4.13		4.13						
16													16												
17	SOLD FOR TAXES			H 26				6.30				6.30	17 PAID IN FULL	Amt. SEP 1 8 1963 / JUL 1 1963	18313 / 14952				6.30	18					
18				282				70.64	2.50			73.14	18 2nd HALF PAID / 1st HALF PAID	OCT 3 1 1963 / MAY 3 1 1963	20660 / 1113		36.57		36.57						
19				13				3.14	.12			3.26	19 2nd HALF PAID / 1st HALF PAID	OCT 2 8 1963 / MAY 8 1963	17953 / 1333		1.63		1.63						Paid Under Protest
20													20												
				H 36 / 110 / 178			W	193.08	6.88			199.66					136.49		69.17						

Form 3C MILLER-DAVIS CO.-MINNEAPOLIS

Assessment Roll and Tax List of Real Property in the Town of Ponto Lake, Cass County, Minnesota, for Taxes for the Year 1962.

* Indicate Type of Property; R-Residential, C-Commercial, I-Industrial, U-Utility, F-Farm, L-Lakeshore, T-Timber, M-Mineral

		DESCRIPTION OF PROPERTY							TRUE AND FULL VALUATIONS				ASSESSED VALUATIONS									
													RURAL		ALL OTHER							
IN WHOSE NAME ASSESSED		SUBDIVISION	Sec. or Lot	Town or Block	Rng.	Number of Acres of Land (Acres 100ths)	No. School District	Indicate Homestead Yes No	Indicate Agricultural Homestead Yes No	* Indicate Type of Property	LAND Exclusive of Structures and Improvements	BUILDINGS and Other Structures	MACHINERY Permanently Attached to Real Estate	TOTAL True and Full Value	Homestead Up to $4,000 20%	Over $4,000 and Non-Homestead 33⅓%	Timber Land Class 3a 20%	Homestead Up to $4,000 25%	Over $4,000 and Non-Homestead 40%	MACHINERY Permanently Attached to Real Estate 33⅓%	Seasonal and Recreational Cabins 33⅓%	TOTAL ASSESSED VALUE	Total Assessed Value as Equalized by the Board of Review	FINAL EQUALIZED VALUE
											Dollars	Dollars	Dollars	Dollars	Dollars	Dollars	Dollars	Dollars	Dollars	Dollars	Dollars	Dollars	Dollars	Dollars
State of Minnesota	1	NE¼ of NE¼	6	139	29		114																	
State of Minnesota	2	NW¼ of NE¼																						
State of Minnesota	3	SW¼ of NE¼																						
State of Minnesota	4	SE¼ of NE¼																						
	5																							
State of Minnesota	6	NE¼ of NW¼																						
State of Minnesota	7	GOV'T LOT 4																						
State of Minnesota	8	GOV'T LOT 5																						
State of Minnesota	9	SE¼ of NW¼																						
	10																							
State of Minnesota	11	NE¼ of SW¼																						
State of Minnesota	12	NW¼ of SW¼																						
State of Minnesota	13	SW¼ of SW¼																						
State of Minnesota	14	SE¼ of SW¼																						
Leonard L. & Alice Kierich	15	S. 200' of E. 100' of GOV'T LOT 3						No	Yes	L	69 / 69			69 / 69		23 / 23								
											42 / 42			42 / 42		14 / 14						14	14	23
State of Minnesota	16	NE¼ of SE¼																						
State of Minnesota	17	NW¼ of SE¼																						
State of Minnesota	18	SW¼ of SE¼																						
	19																							
Theo. L. & Louise L. O'Donnell	20	GOV'T LOT 3, less S. 200' of E. 100'				36 50		No	Yes	L	282 / 282	168 / 168		450 / 450		187 / 187								
											339 / 339	102 / 102		441 / 441		113 / 113						113	124	187
						36 60					279 / 279	102 / 102		381 / 381		127 / 127						127	139	210
											461 / 461	168 / 168		629 / 629		210 / 210								

		SOLD FOR TAXES	VALUATIONS BY SCHOOL DISTRICTS AS EQUALIZED BY DEPARTMENT OF TAXATION						The including State Homestead	State Tax on Non-Homestead	SPECIAL TAXES	SPECIAL TAXES	TOTAL TAXES	PAID	WHEN PAID	Number of Receipt	March Settlement 1963	June Settlement 1963	Penalty	November Settlement 1963	Penalty	Collections to First Monday in January 1964	Penalty	Delinquent on First Monday in January 1964	Penalty	Total Delinquent Tax and Penalty	REMARKS
			District No. ___ Rate ___ Mills	District No. ___ Rate ___ Mills	District No. 114 Rate 44.64 Mills	District No. ___ Rate ___ Mills	District No. ___ Rate ___ Mills	District No. ___ Rate ___ Mills	Mills	Mills	$ cts.	$ cts.	$ cts.		Month Day Year		$ cts.	$ cts.	$ cts.	$ cts.	$ cts.	$ cts.	$ cts.	$ cts.	$ cts.	$ cts.	
			Dollars	Dollars	Dollars	Dollars	Dollars	Dollars																			
	1																										
	2																										
	3																										
	4																										
	5																										
	6																										
	7																										
	8																										
	9																										
	10																										
	11																										
	12																										
	13																										
	14																										
	15	DELINQUENT TAXES		23					556	20			576	13	PAID IN FUL SEP 10 1963	1349			576	16							Mr. Cannon
	16													16													
	17													17													
	18													18													
	19													19													
	20			187					4524	160			4684	20	PAID IN FULL MAY 17 1963	1523		4684									
				210					5080	180			5260					4684		576							10201

Assessment Roll and Tax List of Real Property in the Town of Ponto Lake, Cass County, Minnesota, for Taxes for the Year 1962.

Form 50 — MILLS-DAVIS CO., MINNEAPOLIS

* Indicate Type of Property: R-Residential, C-Commercial, I-Industrial, U-Utility, F-Farm, L-Lakeshore, T-Timber, M-Mineral

A NA

	IN WHOSE NAME ASSESSED		DESCRIPTION OF PROPERTY: SUBDIVISION	Sec. or Lot	Town or Block	Rng.	Number of Acres of Land (Acres 100ths)	No. School District	Indicate Homestead Yes or No	Agricultural Homestead Yes or No	Indicate Type* Property	LAND: Exclusive of Structures and Improvements (Dollars)	BUILDINGS and Other Structures (Dollars)	MACHINERY Permanently Attached to Real Estate (Dollars)	TOTAL True and Full Value (Dollars)	ASSESSED VALUATIONS — RURAL: Homestead Up to $4,000 20% (Dollars)	RURAL: Over $4,000 and Non-Homestead 33⅓% (Dollars)	ALL OTHER: Timber Land Class 3a 20% (Dollars)	ALL OTHER: Homestead Up to $4,000 25% (Dollars)	ALL OTHER: Over $4,000 and Non-Homestead 40% (Dollars)	ALL OTHER: MACHINERY Permanently Attached to Real Estate 33⅓% (Dollars)	ALL OTHER: Seasonal and Recreational Cabins 33⅓% (Dollars)	TOTAL ASSESSED VALUE (Dollars)	Total Assessed Value as Equalized by the Board of Review (Dollars)	FINAL EQUALIZED VALUE (Dollars)
												+150%	+28%	+10%											
1	Henry L and Laura M. Howe	1	GOVT LOT 8	7	139.29		52.00	114	No	No	L	276	198		474		158						158	174	261
2																									
3	Albert H. and Cecilia B. Grimm	3	GOVT LOT 9, less sold				20.25		Yes			413	395	434 651	1524	213	167								
									No	No	C	250	303	300	913	129	101						230	255	380
	Henry L and Laura Mae Howe	4	Part of GOVT LOT 9				4.55		No	No	L	69 / 72			69 / 72		23 / 14						14	15	23
	Clarence J. Hilber + Alfred A. Guercher	5	Part of GOVT LOT 7						No	Yes	L	45	237	545 261	1027							155 / 94	94	103	155
	State of Minnesota	6	NE¼ of NW¼																						
	State of Minnesota	7	GOVT LOT 1																						
	State of Minnesota	8	GOVT LOT 2																						
	State of Minnesota	9	SE¼ of NW¼																						
		10																							
	State of Minnesota	11	GOVT LOT 6																						
	State of Minnesota	12	GOVT LOT 3																						
	State of Minnesota	13	GOVT LOT 4																						
	Frank Johnson	14	GOVT LOT 5				27.50		No	No	L	198 / 180			378 / 180		94 / 60						63	66	99
		15																							
	E.K. Anderson	16	GOVT LOT 10				28.70		No	No	L	495 / 300	425 / 260		920 / 560		310 / 184						188	202	310
	Lloyd M. and Dagmar Bradfield	17	GOVT LOT 11				35.65		No	No	L	300	36		336		112						112	124	184
		18																							
	Le Roy C. Baldwin	19	SE¼ of SE¼				40		Yes	Yes	T	176 / 160	330	412	176 / 1242	32	348						32	35	
	Carl Hesterman	20	Part of GOVT LOT 9				18		Yes	No	L	270 / 270		250	520	90	90						90	99	148
							227.25					1755	1683		3438	551	1133					84	2768		
												1030 / 2785	1871 / 2777		3701 / 5562	376	696 / 1944					165	1093	1595

VALUATIONS BY SCHOOL DISTRICTS AS EQUALIZED BY DEPARTMENT OF TAXATION

District No.	Rate — Mills	District No.	Rate — Mills	District No. 114	Rate — Mills	District No. 144	Rate — Mills	District No.	Rate — Mills	District No.	Rate — Mills
				44.17		44.17					
Dollars		Dollars		Dollars		Dollars		Dollars		Dollars	

	SOLD FOR TAXES	Tax including State Homestead (Mills)	State Tax on Non-Homestead 15⁴ Mills	SPECIAL TAXES	SPECIAL TAXES	TOTAL TAXES		PAID	WHEN PAID (Month Day Year)	Number of Receipt	March Settlement 1963	June Settlement 1963	Penalty	November Settlement 1963	Penalty	Collections to First Monday in January 1964	Penalty	Delinquent on First Monday in January 1964	Total Delinquent Tax and Penalty	REMARKS
		(Dollars)	(Dollars)	($ cts.)	($ cts.)	($ cts.)					($ cts.)	($ cts.)	($ cts.)	($ cts.)	($ cts.)	($ cts.)	($ cts.)	($ cts.)	($ cts.)	
1	SOLD FOR TAXES	261					1	PAID IN FULL	MAY 31 1963	11070		71 90								Paid Under Protest
2							2													
3		H 213 / 167	6468 / 101 44	222 / 142		71 90 / 1 08 86	3	2nd HALF PAID / 1st HALF PAID	OCT 3 1963 / MAY 31 1963	15155 / 11024		51 43		51 43						
4	SOLD FOR TAXES	23	614	20		43 34	4	PAID IN FULL	MAY 31 1963	11070		6 34								Paid Under Protest
5		155	37 50	1 32		38 82	5	PAID IN FULL	MAY 31 1963	13317		38 82								
6							6													
7							7													
8							8													
9							9													
10							10													
11							11													
12							12													
13							13													
14		99	2396	84		24 80	14	PAID IN FULL	MAY 24 1963	9737		54 80								
15							15													
16		310	8276	264		85 40	16	2nd HALF PAID / 1st HALF PAID	JAN 3 1964 / MAY 31 1963	17146 / 11062		42 70				42 70	3 41			
17		184	4912	158		50 70	17	2nd HALF PAID / 1st HALF PAID	OCT 31 1962 / MAY 31 1963	20257 / 11069		25 35		25 35						
18							18													
19		H 35	846			846	19	PAID IN FULL	MAY 31 1963	11379		8 46								
20		H 148	3950			39 50	20	PAID IN FULL	MAY 27 1963	11848		39 50								
		H 35 H 30 / 254 / 2897	6492 / 2448 / 13065	1062		428 78						309 30		76 78		42 70				
			418 51																	

Assessment Roll and Tax List of Real Property in the Town of Ponto Lake

* Indicate Type of Property: R-Residential, C-Commercial, I-Industrial, U-Utility, F-Farm, L-Lakeshore, T-Timber, M-Mineral

	IN WHOSE NAME ASSESSED	DESCRIPTION OF PROPERTY: Subdivision	Sec. or Lot	Town or Block	Rng.	Number of Acres of Land (Acres 100ths)	No. School District	Indicate Homestead Yes No	Agri. or Seas. Homestead Here Yes No	Indicate Type of Property	TREE AND FULL VALUATIONS: LAND Exclusive of Structures and Improvements	BUILDINGS and Other Structures	MACHINERY Permanently Attached to Real Estate	TOTAL True and Full Value	ASSESSED VALUATIONS: RURAL: Homestead Up to $4,000 20%	RURAL: Over $4,000 and Non-Homestead 33⅓%	ALL OTHER: Timber Land Class 2c 20%	ALL OTHER: Homestead Up to $4,000 25%	ALL OTHER: Over $4,000 and Non-Homestead 40%	ALL OTHER: Machinery Permanently Attached to Real Estate 33⅓%	ALL OTHER: Seasonal and Recreational Cabins 33⅓%	TOTAL ASSESSED VALUE	Total Assessed Value as Equalized by the Board of Review	FINAL EQUALIZED VALUE	REMARKS
						Acres 100ths					Dollars	Dollars	Dollars	Dollars	Dollars	Dollars	Dollars	Dollars	Dollars	Dollars	Dollars	Dollars	Dollars	Dollars	
1	Mary E. Dorsey	NE¼ of NE¼	8	139	29	40	114	No	Yes	T	165			165		55						55			
2	Wm H. Dorsey	NW¼ of NE¼				40		No	Yes	T	165			165		55						55			
	State of Minnesota	SW¼ of NE¼																							
4	Mary E. Dorsey	SE¼ of NE¼				40		No	Yes	T	165			165		55						55			
5																									
6	Romey C. and Roma J. Cook	NE¼ of NW¼				40		No	Yes	T	180			180		60						60			
7	" " " "	GOV'T LOT 1				36.25		No	Yes	T	150			150		50						50			
8	~~State of Minnesota~~ (cont. Veal Illburg)	SW¼ of NW¼				40		No	Yes	T	165			165		55						55			
9	State of Minnesota	SE¼ of NW¼																							
10																									
11	Clinton and Florence Keep	NE¼ of SW¼				40		Yes	Yes	T	120			120	36							36			
12	" "	NW¼ of SW¼				40		Yes	Yes	F	160	110		270	54							54			
13	Lela and Lee Reynolds	SW¼ of SW¼				40		No	Yes	T	120			120		40						40			
14		SE¼ of SW¼				40		No	Yes	T	120			120		40						40			
15																									
16	Mary E. Dorsey	NE¼ of SE¼				40		No	Yes	T	120			120		40						40			
17	State of Minnesota	NW¼ of SE¼																							
18	Kenneth and Evelyn Smith	SW¼ of SE¼				40		Yes	Yes	T	80			80	16							16			
19	Mary E. Dorsey	SE¼ of SE¼				40		No	Yes	T	264			264		88						88			
20																									
						516.25					1974	110		2084	104	590						694			
											269	121		2290	105	590						695		693	

	SOLD FOR TAXES	VALUATIONS BY SCHOOL DISTRICTS AS EQUALIZED BY DEPARTMENT OF TAXATION: District No. / Rate ... Mills	District No. / Rate ... Mills	District No. 114 / Rate 44.49 Mills	District No. / Rate ... Mills	District No. / Rate ... Mills	District No. / Rate ... Mills	Tax Including State Homestead ... Mills	State Tax on Non-Homestead 6.4 Mills	SPECIAL TAXES	SPECIAL TAXES	TOTAL TAXES		PAID	WHEN PAID (Month Day Year)	Number of Receipt	March Settlement 1963	June Settlement 1963	Penalty	November Settlement 1963	Penalty	Collections to First Monday in January 1964	Penalty	Delinquent on First Monday in January 1964	Total Delinquent Tax and Penalty	REMARKS
		Dollars	Dollars	Dollars	Dollars	Dollars	Dollars			$ cts.	$ cts.	$ cts.					$ cts.	$ cts.	$ cts.	$ cts.	$ cts.	$ cts.	$ cts.	$ cts.	$ cts.	
1	SOLD FOR TAXES			60				14.52	5.22			15.04	1	PAID IN FULL	Health DID JUL 1 3 1963											
2	SOLD FOR TAXES			60				14.52	5.22			15.04	2	PAID IN FULL	Health DID JUL 1 3 1963											
3													3		Health DID SEP 1 3 1963	14952				45.12	90					
4	SOLD FOR TAXES			60				14.52	5.22			15.04	4	PAID IN FULL	JUL 2 2 1963	14918										
5													5													
6				66				15.96	5.6			16.52	6	1st HALF PAID	2nd HALF PAID OCT 3 1 1963 MAY 3 1 1963	11066 11014		8.26		8.26						
7				58				13.30	4.6			13.76	7	1st HALF PAID	2nd HALF PAID OCT 3 1 1963 MAY 3 1 1963	11065 11014		6.88		6.88						
8				60				14.52	5.22			15.04	8										15.04	16.54		
9													9													
10													10													
11			H 26					6.30				6.30	11	PAID IN FULL	APR 2 6 1963	11063		20.58								
12			H 59					14.28				14.28	12	PAID IN FULL	APR 2 6 1963											
13				44				10.64	3.8			11.02	13	PAID IN FULL	MAY 3 1 1963	11065		11.02								
14				44				10.64	3.8			11.02	14	PAID IN FULL	MAY 3 1 1963	11065		11.02								
15													15													
16	SOLD FOR TAXES			44				10.64	3.8			11.02	16	PAID IN FULL	Health DID SEP 1 3 1963	14952				11.02	22					
17													17													
18			H 18					4.36				4.36	18	PAID IN FULL	AUG 5 1963	14962				4.36	10					
19	SOLD FOR TAXES			97				23.46	8.2			24.28	19	PAID IN FULL	Health DID SEP 1 3 1963 JUL	14953				24.28	48					
20													20													
				H 103 590 693				167.66	5.06			172.72						57.76		99.82			15.04			

Assessment Roll and Tax List of Real Property in the Town of Ponto Lake

Form 5C MILLER-DAVIS CO., MINNEAPOLIS

• Indicate Type of Property: R-Residential, C-Commercial, I-Industrial, U-Utility, F-Farm, L-Lakeshore, T-Timber, M-Mineral

	IN WHOSE NAME ASSESSED		DESCRIPTION OF PROPERTY: SUBDIVISION	Sec. or Lot	Town or Block	Rng.	Number of Acres of Land		No. School District	Industrial Home-stead Exemp. Yes or No	Agricultural Homestead Exemp. Yes or No	Industrial Type Property	ASSESSED VALUATIONS: TRUE AND FULL VALUATIONS: LAND Exclusive of Structures and Improvements	BUILDINGS and Other Structures	MACHINERY Permanently Attached to Real Estate	TOTAL True and Full Value	RURAL: Homestead Up to $4,000 20%	RURAL: Over $4,000 and Non-Homestead 33⅓%	ALL OTHER: Timber Land Class 3c 20%	ALL OTHER: Homestead Up to $4,000 25%	ALL OTHER: Over $4,000 and Non-Homestead 40%	ALL OTHER: Machinery Permanently Attached to Real Estate 33⅓%	ALL OTHER: Personal and Recreational Cabins 33⅓%	TOTAL ASSESSED VALUE	Total Assessed Value as Equalized by the Board of Review	FINAL EQUALIZED VALUE	REMARKS
							Acres	100ths					Dollars	Dollars	Dollars	Dollars	Dollars	Dollars	Dollars	Dollars	Dollars	Dollars	Dollars	Dollars	Dollars	Dollars	
	Hiller B. and Nancy Combs	1	GOV'T LOT 1	9	139	29	25	65	114	N	N	L	252 / 252			252 / 252		84 / 84						84	92	138	
	P. Clifton and Ruby Kruckow	2	N ½ of N ½ GOV'T LOT 2, less all that part				40			Y	Y	F	330 / 330			330 / 330	66							66	73		
	" " " "	3	of N 100' which lies E of Nw line, less sub				39	40		Y	Y	F	365 / 365	907 / 825		1272 / 1190	254 / 238							238	260		22540
		4																									
	Charles L. and Laura K. Snyder	5	All that part of N 100' of GOV'T LOT 2 which lies E of Nw line							N	N	L	39 / 24	654 / 936		693 / 960		231 / 140						140	154	231	
	Clifton and Ruby Kruckow	6	N E ¼ of N W ¼				40			Y	N	T	130 / 120			130 / 120	26 / 24							24	26		21.60 Abated 20557
	" " " "	7	N W ¼ of N W ¼				40			Y	Y	T	130 / 120			130 / 120	26 / 24							24	26		22540
	P. Clifton and Ruby Kruckow	8	S W ¼ of N W ¼				40			Y	Y	T	220 / 200			220 / 200	44 / 40							40	44		
	" " " "	9	S E ¼ of N W ¼				40			Y	Y	T	203 / 185			203 / 185	41 / 37							37	41		
	Peter J. and Olive L. Clark	10	S 100' of N 200' of GOV'T LOT 2 lying E of the E ¼ line							N	N	L	39 / 24	495 / 300		534 / 324		176 / 108						108	119	176	
	Lorraine and LeRoy Heller	11	N E ¼ of S W ¼				40			Y	Y	T	176 / 160			176 / 160	35 / 32							32	35		
	~~Clifton and Ruby Kruckow~~ ~~Harvey and Bernice Mitter~~	12	N W ¼ of S W ¼				40			N	N	T	163 / 147			163 / 147		33 / 49						49	54		
	" " " "	13	S W ¼ of S W ¼				40			N	Y	F	330 / 300	307 / 276		637 / 576		211 / 192						192	211		
•	Lorraine and LeRoy Heller	14	S E ¼ of S W ¼				40			Y	Y	F	220 / 200	203 / 185		423 / 385	85 / 77							77	85		
	State of Minnesota	15	354' x 886' in N W Cor of GOV'T LOT 4																								
		16																									
	Jennie L. and Frank M. Fishback	17	GOV'T LOT 3, less plat				29	50		Y	Y	R	388 / 176	271 / 242		659 / 418	132 / 80							80	88	132	
	Fred J. and Thyra J. Fenimore	18	N 303' of S 453' of GOV'T LOT 4				8			Y	Y	R	484 / 115	340 / 274		824 / 389	165 / 100							100	110	165	18288
	Raymond C. and Lola G. Benkley	19	S 150' of GOV'T LOT 4				3	20		N	N	L	45 / 45	198 / 198		243 / 243		81 / 81						81	89	134	13434 - 10244
	Merill A. and Helen G. Keller	20	N 150' of S 303' of GOV'T LOT 4 N 303' of S 903' of W 886' of GOV'T LOT 4				11	50		Y	Y	R	150 / 150	513 / 265	50 - 50 / 49 - 49	563 / 314	210 / 83	437 / 106						189 / 106	208 / 116	313	10244
							407	25					2172 / 1602	3873 / 3239		6045 / 4841	801 / 640	1160 / 920						1560 / 1120		1717	2146	
													3602	4861		8463	1026	1120										

Cass County, Minnesota, for Taxes for the Year 1962.

A NA

	SOLD FOR TAXES	VALUATIONS BY SCHOOL DISTRICTS AS EQUALIZED BY DEPARTMENT OF TAXATION: District No. ___ Rate ___ Mills	District No. ___ Rate ___ Mills	District No. 14 Rate ___ Mills	District No. 114 Rate ___ Mills	District No. ___ Rate ___ Mills	Tax Including State Homestead ___ Mills	State Tax on Non-Homestead 8 Mills	SPECIAL TAXES	SPECIAL TAXES	TOTAL TAXES	PAID	WHEN PAID Month Day Year	Number of Receipt	March Settlement 1963	June Settlement 1963	Penalty	November Settlement 1963	Penalty	Collections to First Monday in January 1964	Penalty	Delinquent on First Monday in January 1964	Total Delinquent Tax and Penalty	REMARKS
		Dollars	Dollars	Dollars	Dollars	Dollars	$ cts.	$ cts.	$ cts.	$ cts.	$ cts.				$ cts.	$ cts.	$ cts.	$ cts.	$ cts.	$ cts.	$ cts.	$ cts.	$ cts.	
1	SOLD FOR TAXES				138		3684	138			3802	PAID IN FULL	MAY 17 1963	11512		3802								
2	[redacted]			H 78			1766				1766	2nd HALF PAID / 1st HALF PAID	OCT 28 1963 / MAY 24 1963			883		883						
3	[redacted]			H 262			6338				6338	2nd HALF PAID / 1st HALF PAID	OCT 18 1963 / MAY 24 1963	11321 / 11770		3169		3169						22540
4																								
5				H 138	abate		3684				3546	PAID IN FULL	OCT 29 1963	11910										
				531	21907		6546	148			6394	1st HALF PAID	MAY 3 1963	11104		3197		532						21.60 Abated 20557
6				H 26			694				694	2nd HALF PAID / 1st HALF PAID	OCT 18 1963 / MAY 24 1963			347		347						22540
7				H 26			630				630	2nd HALF PAID / 1st HALF PAID	OCT 18 1963 / MAY 24 1963	11282		315		315						
8				H 44			1064				1064	2nd HALF PAID / 1st HALF PAID	OCT 28 1963 / MAY 24 1963	11377		532		532						
9				H 41			992				992	2nd HALF PAID / 1st HALF PAID	OCT 28 1963 / MAY 24 1963			496		496						
10					176		4848	150			4848	2nd HALF PAID / 1st HALF PAID	OCT 25 1963 / MAY 24 1963	10943 / 11714		2424		2424						
11	SOLD FOR TAXES			H 35			846				846	PAID IN FULL	MAY 31 1963	11058		846								
12	SOLD FOR TAXES			54			1306	46			1352	PAID IN FULL	OCT 21 1963	11855				676	23					19883
13	SOLD FOR TAXES			211			5104	180			5284	PAID IN FULL	OCT 21 1963											
14	SOLD FOR TAXES			H 85			2056				2056	PAID IN FULL	MAY 31 1963	11053		2056								19883
15																								
16																								
17				H 132			3194				3194	PAID IN FULL	MAR 15 1963	8612		3194								
18				H 165			3992				3992	PAID IN FULL	MAY 3 1963	7341		3992								18288
19					134		3576	114			3690	PAID IN FULL	MAY 31 1963	11088		3690								13434 - 10244
				H 137	176		8356	150			8506	1st HALF PAID / 2nd HALF PAID	MAY 21 1963 / JUL 16 1963	11731 / 14795		4253		4253						10244
20				H 863 H 163			a 29289																	5562
				265	815		21774	956			5548					33181		14577						36.80 abated
				1128	101	9 - 9 / 146	54462																	

Cass County Ponto Point Shores | Cass County Ponto Point Shores | Cass County East Shore | Cass County Ponto North Shore | Snowdrift Lake Addition

Assessment Roll and Tax List of Real Property in the Town of Ponto Lake, Cass County, Minnesota, for Taxes for the Year 1962.

Form 5C—Miller-Davis Co., Minneapolis

* Indicate Type of Property: R-Residential, C-Commercial, I-Industrial, U-Utility, F-Farm, L-Lakeshore, T-Timber, M-Mineral

A NA

In Whose Name Assessed	Description of Property: Subdivision	Sec. or Lot	Town or Block	Rng.	Number of Acres of Land (Acres 100ths)	No. School District	Indicate Rural Home-stead Yes or No	Agri-cultural Home-stead Yes or No	Indicate Type of Prop-erty*	Assessed Valuations (True and Full Valuations): Land Exclusive of Structures and Improvements (Dollars)	Buildings and Outer Structures (Dollars)	Machinery Permanently Attached to Real Estate (Dollars)	Total True and Full Value (Dollars)	Assessed Valuations — Rural: Homestead Up to $4,000 20% (Dollars)	Rural: Over $4,000 and Non-Homestead 33⅓% (Dollars)	All Other: Timber Land Class 3a 20% (Dollars)	All Other: Homestead Up to $4,000 25% (Dollars)	All Other: Over $4,000 and Non-Homestead 40% (Dollars)	All Other: Machinery Permanently Attached to Real Estate 33⅓% (Dollars)	All Other: Seasonal and Recreational Cabins 33⅓% (Dollars)	Total Assessed Value (Dollars)	Total Assessed Value as Equalized by the Board of Review (Dollars)	Final Equalized Value (Dollars)
Louis H. and Vilma A. Brockhagen	NE¼ of NE¼, less N.840' of E.297' also sold	10	139	29	40	114	yes	yes	F	214 / 195			214 / 195	39 / 39							39	43	
Frank Monroe, Jr.	~~Map of E.297' of NE¼ of NE¼~~						No	yes	R	79 / 79	150 / 150		229 / 229										
" "	N.840' of E.297' of NE¼ of NE¼, ~~less Map of E.297'~~						No	yes	R	27 / 27	527 / 527		554 / 554							204 / 204	204 / 204	227	340
Glen J. and Rosetta E. Snodgrass	GOV'T LOT 5, less E 300'				38.90		yes	yes	T	150 / 150			150 / 150	30 / 30							30	33	
Louis H. and Vilma A. Brockhagen	SW¼ of NE¼				40		yes	yes	T	165 / 165			165 / 165	33 / 33							33	36	
" " " "	SE¼ of NE¼				40		yes	yes	F	235 / 235	1922 / 1870		2157 / 2105	398 / 362							362	398	
Ponto Lake Township	2 acs. of SE¼ of SE¼						No	No		182 / 182			182 / 182	36 / 36									
~~Lyle E. and Virginia C. Snodgrass~~	GOV'T LOT 2 ~~Conveyed 1963~~				14		yes	No	L	140 / 140			140 / 140	22 / 22							22	24	36
Arthur M. and Thelma A. Boettiger	Part of GOV'T LOT 4						No	yes	T	23 / 23			23 / 23							7 / 7	7	8	
~~Hurd Boyd~~	Part of GOV'T LOT 4						No	yes	T	23 / 23			23 / 23							7 / 7	7	8	
Lyle E. and Virginia C. Snodgrass	GOV'T LOT 3, less sold + less plat				24.60		yes	yes	F	165 / 153	478		165 / 153 / 478	33 / 30							30	33	
Hilles B. and Nancy Combs	GOV'T LOT 1, less sold				80		yes	No	L	45 / 45	411		45 / 45 / 411 / 456		251 / 251		152 / 152				152	167	257
Lyle E. and Virginia C. Snodgrass	NE¼ of SW¼				40		yes	yes	F	235 / 235			235 / 235	47 / 47							47	52	
" " " "	GOV'T LOT 4, less plat + less sold				11.35		yes	No	L	80 / 80			80 / 80	16 / 16							16	18	27
" " " "	SE¼ of SW¼				40		yes	yes	F	2100 / 235	1364 / 1264		3464 / 1499	700 / 299							299	329	
Flora Uhlig	Part of GOV'T LOT 4						No	yes	L	94 / 60	341 / 159		435 / 219							198 / 73	73	80	120
~~H. A. Uhlig~~ ~~Edw. Silliman~~ ~~Silliman~~	NE¼ of SE¼				40		yes	yes	T	231 / 210			231 / 210	46 / 42							42	46	
" "	NW¼ of SE¼				40		yes	yes	T	220 / 200			220 / 200	44 / 40							40	44	
" "	SW¼ of SE¼				40		yes	yes	F	387 / 270			387 / 270	54 / 54							54	59	
" "	SE¼ of SE¼, less 2 acs.				38		yes	yes	F	238 / 135	437 / 395		675 / 530	135 / 135							135	148	
					448.68					2173 / 2017	1847 / 3260		4020 / 5277	1140 / 1264	1362 / 251					693 / 476	1594 / 1793		2011

(continued on next page)

Valuations by School Districts as Equalized by Department of Taxation: District No. 114 — Rate ____ Mills; District No. 114 — Rate 266.67 Mills; District No. ____ — Rate ____ Mills; District No. ____ — Rate ____ Mills; District No. ____ — Rate ____ Mills

Sold for Taxes	District No. 114 Dollars	District No. 114 Dollars	District No. 114 Dollars	District No. 114 Dollars	District No. ____ Dollars	District No. ____ Dollars	Tax including State Homestead ____ Mills ($ cts.)	State Tax on Non-Homestead 5.4 Mills ($ cts.)	Special Taxes ($ cts.)	Special Taxes ($ cts.)	Total Taxes ($ cts.)
		H 43					10.40				10.40
		340					82.26	1.90			85.16
		H 33					7.98				7.98
		H 36					8.70				8.70
		H 398					96.30				96.30
			H 36				9.60				9.60
		8					1.94	.06			2.00
		8					1.94	.06			2.00
		H 33					7.98				7.98
			251				67.00	2.14			69.14
		H 52					12.58				12.58
			H 27				7.20				7.20
		H 329					79.60				79.60
		120					29.04	1.02			30.06
Sold for Taxes		H 46					11.12				11.12
Sold for Taxes		H 44					10.64				10.64
No more taxes		H 59					14.28				14.28
Sold for taxes		H 148					35.80				35.80
		H 122	H 63				40.56				
		476	251			Total	93.80	6.18			500.54
		1697	314	2011			484.36				

Paid	When Paid (Month Day Year)	Number of Receipt	March Settlement 1963 ($ cts.)	June Settlement 1963 ($ cts.)	Penalty ($ cts.)	November Settlement 1963 ($ cts.)	Penalty ($ cts.)	Collections to First Monday in January 1964 ($ cts.)	Penalty ($ cts.)	Delinquent on First Monday in January 1964 ($ cts.)	Total Delinquent Tax and Penalty ($ cts.)	Remarks
1 2nd HALF PAID	OCT 2 8 1962	11980										
1 1st HALF PAID	MAY 3 1 1963	11130		5.20		5.20						25567
2												
3 1st HALF PAID	OCT 2 8 1963	11915		42.58		42.58						33866
3 2nd HALF PAID		12370										
4 PAID IN FULL	APR 2 4 1963	7661		7.98								
4 2nd HALF PAID	OCT 2 8 1963	11980										10319
5 1st HALF PAID	MAY 3 1 1963	11130		4.35		4.35						
5 2nd HALF PAID	OCT 2 8 1963	11980										22563
6 1st HALF PAID	MAY 3 1 1963	11130		48.15		48.15						
7												
8 Cancelled by Chattel mortgage # 3084												960 Cancelled 11323
9 2nd HALF PAID	OCT 3 1 1963	12112										
9 1st HALF PAID	MAY 3 1 1963	11898		1.00		1.00						23587
10 PAID IN FULL	MAY 6 1963	3498		2.00								10319
11 1st HALF PAID	JUN 2 8 1963	15575				3.99		3.98		4.39		18333
11 PAID IN FULL	MAY 1 7 1963	11572		69.14								102.44
12												10333
13 Part Paid	JUN 2 8 1963					6.29		6.29		6.72		
14 Part Paid	JUN 2 8 1963	15575				3.60				3.96		
15 Part Paid	JUN 2 8 1963					4.95		37.22		8.44		
16 PAID IN FULL	APR 1 0 1963	7842		30.06								10215
17 2nd HALF PAID	OCT 2 1 1963											
17 1st HALF PAID	MAY 1 1963											23585
18 2nd HALF PAID	OCT 2 1 1963											
18 1st HALF PAID	MAY 1 1963	12211		35.92		35.92						
19 2nd HALF PAID	OCT 2 1 1963											
19 1st HALF PAID	MAY 1 1963	12878										
20 2nd HALF PAID	OCT 2 1 1963											
20 1st HALF PAID	MAY 1 1963											
				246.68		113.04		51.22				960 cancelled

Assessment Roll and Tax List of Real Property in the Town of Ponto Lake, Cass County, Minnesota, for Taxes for the Year 1962.

Form SC Miller-Davis Co. Minneapolis

* Indicate Type of Property: R-Residential, C-Commercial, I-Industrial, U-Utility, F-Farm, L-Lakeshore, T-Timber, M-Mineral

	In Whose Name Assessed		Description of Property: Subdivision	Sec. or Lot	Town or Block	Rng.	Number of Acres of Land (Acres / 100ths)	No. School District	Indicate Homestead Yes or No	Agri. Homestead Yes or No	* Indicate Type of Property	True and Full Valuations: Land Exclusive of Structures and Improvements (Dollars)	Buildings and Other Structures (Dollars)	Machinery Permanently Attached to Real Estate (Dollars)	Total True and Full Value (Dollars)	Assessed Valuations: Rural: Homestead Up to $4,000 20% (Dollars)	Rural: Over $4,000 and Non-Homestead 33⅓% (Dollars)	All Other: Timber Land Class 3c 20% (Dollars)	All Other: Homestead Up to $4,000 25% (Dollars)	All Other: Over $4,000 and Non-Homestead 40% (Dollars)	All Other: Machinery Permanently Attached to Real Estate 33⅓% (Dollars)	All Other: Seasonal and Recreational Cabins 33⅓% (Dollars)	Total Assessed Value (Dollars)	Total Assessed Value Equalized by the Board of Review (Dollars)	Final Equalized Value (Dollars)
1	Orin C. and Della I. Soules		2485' x 256' x 260' of GOVT LOT 1	10	139	29	70	111	No	Yes	R	40	304		370										
2	Louis H. and Velma V. Brockhagen		E 800' of GOVT LOT 5						Yes	Yes	T	90	135		225						75	75	150	123	
3												50			50	20									
4	Edward L. and Evangeline Maynard		.4 acs. of GOVT LOT 4				40		No	Yes	T	23			23		8								
5	~~E. H. Lang~~		Part of GOVT LOT 4						No	Yes	T	21			21		7					7	8		
6												10			10										
7												18			18		6					6	7		
8																									
9	Ober and Vivian Kobe		That part of GOVT LOT 3 S of GOVT LOT 1, on the plat of Snodgrass 1st add'n E. Shore						No	Yes	T	40			40		13								
10												36			36		12					12	13		
11																									
12																									
13																									
14	Leon O. and Maude L. Smith		Part of GOVT LOT 4						No	Yes	T	23			23		8								
15												21			21		7					7	8		
16	Ruth L. Lawell		Part of GOVT LOT 4						No	Yes	T	23			23		8								
17												21			21		7					7	8		
18																									
19																									
20																									
							110					247	185		432	18	39				75	132			
												232	103		335	20	44						146	187	
												274	304		578						82	123			

Valuations by School Districts as Equalized by Department of Taxation

Sold for Taxes	District No. / Rate / Mills	District No. / Rate / Mills	District No. / Rate / Mills	District No. / Rate / Mills	District No. / Rate / Mills	District No. / Rate / Mills	Tax Including State Homestead Mills	State Tax on Non-Homestead 8.5 Mills	Special Taxes	Special Taxes	Total Taxes	Paid	When Paid (Month Day Year)	Number of Receipt	March Settlement 1963	June Settlement 1963	Penalty	November Settlement 1963	Penalty	Collections to First Monday in January 1964	Penalty	Delinquent on First Monday in January 1964	Total Delinquent Tax and Penalty	Remarks
	Dollars	Dollars	Dollars	Dollars	Dollars	Dollars	$ cts.	$ cts.	$ cts.	$ cts.	$ cts.				$ cts.	$ cts.	$ cts.	$ cts.	$ cts.	$ cts.	$ cts.	$ cts.	$ cts.	
1			123				24 76	1 06			30 82	PAID IN FULL	APR 24 1962	20497		30 82								
2			H 20				4 84				4 84	2nd HALF PAID 1st HALF PAID	OCT 8 1962 NOV 5 1962	19980 19730		2 42		2 42						12676
3																								
4			8				1 94	0 6			2 00	2nd HALF PAID 1st HALF PAID	OCT 9 1963 FEB 20 1963	20669 19790	1 00			1 00						
5			7				1 70	0 6			1 76	PAID IN FULL	APR 22 1963	19934		1 76								20555
6																								
7																								
8																								
9			13				3 14	0 22			3 36	Double Payment PAID IN FULL	July 29 1963 JUL 1 9 1963	19940 19930				3 36	0 7					20717
10																								
11																								
12																								
13																								
14			8				1 94	0 6			2 00	PAID IN FULL	APR 18 1963	19843		2 00								10314
15																								
16	SOLD FOR TAXES		8				1 94	0 6			2 00											2 00		Buckhorn
17																								
18																								
19																								
20																								
			H 20																					
			167				a 45 26	1 47			46 68				1 00	37 00		6 68				2 00		
			187																					

Assessment Roll and Tax List of Real Property in the Town of Ponto Lake,

* Indicate Type of Property: R-Residential, C-Commercial, I-Industrial, U-Utility, F-Farm, L-Lakeshore, T-Timber, M-Mineral

MILLER-DAVIS CO., MINNEAPOLIS

	In Whose Name Assessed	Description of Property: Subdivision	Sec. or Lot	Town or Block	Rng.	Number of Acres of Land	No. School District	Indicate Homestead Yes No	Agri. Res. Rec. Yes No	Indicate Type of Prop.	True and Full Valuations: Land Exclusive of Structures and Improvements	Buildings and Other Structures	Machinery Permanently Attached to Real Estate	Total True and Full Value	Assessed Valuations: Rural: Homestead Up to $1,000 20%	Rural: Over $1,000 and Non-Homestead 33⅓%	All Other: Timber Land Class 3a 20%	All Other: Homestead Up to $4,000 25%	All Other: Over $4,000 and Non-Homestead 40%	All Other: Machinery Permanently Attached to Real Estate 33⅓%	All Other: Seasonal and Recreational Cabins 33⅓%	Total Assessed Value	Total Assessed Value as Equalized by the Board of Review	Final Equalized Value
						Acres 000ths					Dollars	Dollars	Dollars	Dollars	Dollars	Dollars	Dollars	Dollars	Dollars	Dollars	Dollars	Dollars	Dollars	Dollars
1	Lena and Fred Kruchow	GOV'T LOT 1	17	139	29	48 50	114	Yes	No	T	165 / 150			165 / 150	33 / 30							30	33	
2																								
3	State of Minnesota	SW¼ of NE¼																						
4	Lena and Fred Kruchow	GOV'T LOT 2				36 65		Yes	Yes	T	99 / 90			99 / 90	20 / 18							18	20	
5																								
6	Fred Kruchow	NE¼ of NW¼				40		Yes	Yes	T	170 / 155			170 / 155	34 / 31							31	34	
7	" "	NW¼ of NW¼				40		Yes	Yes	T	220 / 200			220 / 200	44 / 40							40	44	
8	" "	SW¼ of NW¼				40		Yes	Yes	F	231 / 210	556 / 505		787 / 715	157 / 143							143	157	
9	" "	SE¼ of NW¼				40		Yes	Yes	F	335 / 305			335 / 305	67 / 61							61	67	
10																								
11	Lyle & Elwood + Virginia Cecilia Snorigaus	NE¼ of SW¼				40		Yes	Yes	F	170 / 155			170 / 155	34 / 31							31	34	
12	" " " "	NW¼ of SW¼				40		Yes	Yes	F	363 / 330			363 / 330	73 / 66							66	73	
13	" " " "	SW¼ of SW¼				40		Yes	Yes	F	220 / 200	275 / 250		495 / 450	99 / 90							90	99	
14	" " " "	SE¼ of SW¼				40		Yes	Yes	T	77 / 70			77 / 70	15 / 14							14	15	
15																								
16	N.P. Ry. Co.	NE¼ of SE¼				40		Yes	Yes	T	271 / 246			271 / 246		90 / 82						82	90	
17	State of Minnesota	NW¼ of SE¼																						
18	State of Minnesota	SW¼ of SE¼																						
19	State of Minnesota	SE¼ of SE¼																						
20																								
						445 15					2111 / 2021	755 / 801		2866 / 3152	527 / 576	85 / 90						666	666	

Cass County, Minnesota, for Taxes for the Year 1962.

	Sold for Taxes	Valuations by School Districts as Equalized by Department of Taxation: District No. / Rate / Mills	District No. / Rate / Mills	District No. 114 / Rate 44.44 / Mills	District No. / Rate / Mills	District No. / Rate / Mills	District No. / Rate / Mills	Tax including State Homestead	State Tax on Non-Homestead 8.54 Mills	Special Taxes	Special Taxes	Total Taxes		Paid	When Paid (Month Day Year)	Number of Receipt	March Settlement 1963	June Settlement 1963	Penalty	November Settlement 1963	Penalty	Collections to First Monday in January 1964	Penalty	Delinquent on First Monday in January 1964	Total Delinquent Tax and Penalty	Remarks
		Dollars	Dollars	Dollars	Dollars	Dollars	Dollars	$ cts.	$ cts.	$ cts.	$ cts.	$ cts.					$ cts.	$ cts.	$ cts.	$ cts.	$ cts.	$ cts.	$ cts.	$ cts.	$ cts.	
1			H 33					7.98				7.98	1	2d HALF PAID OCT 29 1962 / 1st HALF PAID MAY 8 1962												
2													2													
3													3													
4			H 20					4.84				4.84	4	2d HALF PAID OCT 29 1962 / 1st HALF PAID MAY 8 1962		8779										
5													5					42.93		42.93						245.8
6			H 34					8.22				8.22	6	2d HALF PAID OCT 29 1962 / 1st HALF PAID MAY 8 1962		19831										
7			H 44					10.64				10.64	7	2d HALF PAID OCT 29 1962 / 1st HALF PAID MAY 8 1962												
8			H 151					37.98				37.98	8	2d HALF PAID OCT 29 1962 / 1st HALF PAID MAY 8 1962												
9			H 67					16.20				16.20	9	2d HALF PAID OCT 29 1962 / 1st HALF PAID MAY 8 1962												
10													10													
11			H 34					8.22				8.22	11	1st HALF PAID JUN 28 1963						4.11			4.11	4.11	12.33	
12			H 73					17.66				17.66	12	1st HALF PAID JUN 28 1963		15575				8.83			8.83	8.83	17.66	Paid Pl. Oct. 21
13			H 99					23.96				23.96	13	1st HALF PAID JUN 28 1963						11.98			11.98	11.98	23.96	
14			H 15					3.62				3.62	14	1st HALF PAID JUN 28 1963						1.81			1.81	1.81	3.62	
15													15													
16			90					21.78	76			22.54	16	PAID IN FULL MAY 31 1963		9724		22.54								102.38
17													17													
18													18													
19													19													
20													20													
			H 576 / 90 / 666					a 161.10	76			161.86						65.47		69.66			67.73			

Assessment Roll and Tax List of Real Property in the Town of Ponto Lake,

Form 5C—MILLER-DAVIS CO., MINNEAPOLIS

* Indicate Type of Property: R-Residential, C-Commercial, I-Industrial, U-Utility, F-Farm, L-Lakeshore, T-Timber, M-Mineral

NA

	IN WHOSE NAME ASSESSED		DESCRIPTION OF PROPERTY: SUBDIVISION	Sec. or Lot	Town or Blk.	Rg.	Number of Acres of Land (Acres 100ths)	No. School District	Indicate Homestead Yes or No	Agr. or Rem. Hom. Yes or No	Indicate Type of Prop.	ASSESSED VALUATIONS: LAND Exclusive of Structures and Improvements	BUILDINGS and Other Structures	MACHINERY Permanently Attached to Real Estate	TOTAL True and Full Value	RURAL: Homestead Up to $4,000 20%	RURAL: Over $4,000 and Non-Homestead 33⅓%	ALL OTHER: Timber Land Class 3a 20%	ALL OTHER: Homestead Up to $4,000 25%	ALL OTHER: Over $4,000 and Non-Homestead 40%	ALL OTHER: Machinery Attached to Real Estate 33⅓%	ALL OTHER: Seasonal and Recreational Cabins 33⅓%	TOTAL ASSESSED VALUE	Total Assessed Value as Equalized by the Board of Review	FINAL EQUALIZED VALUE
												+50%	+100%												
												Dollars	Dollars	Dollars	Dollars	Dollars	Dollars	Dollars	Dollars	Dollars	Dollars	Dollars	Dollars	Dollars	Dollars
1	State of Minnesota		GOVT LOT 3	12	139	29	114																		
2																									
3	State of Minnesota		GOVT LOT 4																						
4																									
5																									
6	State of Minnesota		NE¼ of NW¼																						
7	State of Minnesota		GOVT LOT 1																						
8	State of Minnesota		GOVT LOT 2																						
9	State of Minnesota		SE¼ of NW¼																						
10																									
11	State of Minnesota		GOVT LOT 5																						
12	State of Minnesota		NW¼ of SW¼																						
13	State of Minnesota		SW¼ of SW¼																						
14	State of Minnesota		GOVT LOT 6									299													
15	Ray I and Dorotha A Whitrak		GOVT LOT 8				6.43		Yes	No	C	199 / 180	1342 / 753		1529 / 933		513 / 311						311		513
16																									
17																									
18												74			74		74								
19	Ray I and Dorotha A Whitrak		GOVT LOT 7				1.25		Yes	No	L	45			45		15						15		24
20																									
							7.68					1599	2195		3794		1274						326	358	537
												347 / 371	822 / 1242		1075 / 1613		358 / 537								

Cass County, Minnesota, for Taxes for the Year 1962.

	SOLD FOR TAXES	VALUATIONS BY SCHOOL DISTRICTS AS EQUALIZED BY DEPARTMENT OF TAXATION: District No. ___ Rate ___ Mills	District No. ___ Rate ___ Mills	District No. 114 Rate ___ Mills	District No. ___ Rate ___ Mills	District No. ___ Rate ___ Mills	District No. ___ Rate ___ Mills	Tax Including State Homestead ___ Mills	State Tax on Non-Homestead 8.4 Mills	SPECIAL TAXES	SPECIAL TAXES	TOTAL TAXES		PAID	WHEN PAID (Month Day Year)	Number of Receipt	March Settlement 1963	June Settlement 1963	Penalty	November Settlement 1963	Penalty	Collections to First Monday in January 1964	Penalty	Delinquent on First Monday in January 1964	Total Delinquent Tax and Penalty	REMARKS
		Dollars	Dollars	Dollars	Dollars	Dollars	Dollars	$ cts.	$ cts.	$ cts.	$ cts.	$ cts.					$ cts.	$ cts.	$ cts.	$ cts.	$ cts.	$ cts.	$ cts.	$ cts.	$ cts.	
1													1													
2													2													
3													3													
4													4													
5													5													
6													6													
7													7													
8													8													
9													9													
10													10													
11													11													
12													12													
13													13													
14													14													
15		513				136.74	4.38					141.32	15	2nd HALF PAID OCT 2 1963 / 1st HALF PAID MAY 2 9 1963	2437 / 7244			70.66		70.66					22.541
16													16													
17													17													
18													18													
19		24				6.40	.20					6.60	19	2nd HALF PAID OCT 2 1963 / 1st HALF PAID MAY 2 9 1963	2437 / 7244			3.30		3.30					22.541
20													20													
		537				142.34	4.58					147.92						73.96		73.96						

Assessment Roll and Tax List of Real Property in the Town of Ponto Lake, Cass County, Minnesota, for Taxes for the Year 1962.

Form 510 BY LAW-DAVIS CO., MINNEAPOLIS

* Indicate Type of Property: R-Residential, C-Commercial, I-Industrial, U-Utility, F-Farm, L-Lakeshore, T-Timber, M-Mineral

	In Whose Name Assessed	Description of Property: Subdivision	Sec. or Lot	Town or Block	Rng.	Number of Acres of Land (Acres 100ths)	No. School District	Indicate Homestead or No.	Agri. or Resd. Rev. Yes or No	Indicate Type of Property	True and Full Valuations: Land Exclusive of Structures and Improvements	Buildings and Other Structures	Machinery Permanently Attached to Real Estate	Total True and Full Value	Assessed Valuations: Rural: Homestead Up to $4,000 20%	Rural: Over $4,000 and Non-Homestead 33⅓%	All Other: Timber Land Class 3a 20%	All Other: Homestead Up to $4,000 25%	All Other: Over $4,000 and Non-Homestead 40%	All Other: Machinery Permanently Attached to Real Estate 33⅓%	All Other: Personal and Recreational Cabins 33⅓%	Total Assessed Value	Total Assessed Value as Equalized by the Board of Review	Final Equalized Value
						Acres 100ths					Dollars	Dollars	Dollars	Dollars	Dollars	Dollars	Dollars	Dollars	Dollars	Dollars	Dollars	Dollars	Dollars	Dollars
1	Raymond L and Dorotha A Hitrost	GOV'T LOT 1	13	139	29	34	114	No	Yes	T	LAND 198 / 180			198 / 180		66 / 60						66 / 60		
2	State of Minnesota	5.40 acs of GOV'T LOT 2																						
3																								
4	State of Minnesota	S E ¼ of N E ¼																						
5	Hm. O and Helen C. Kohr	GOV'T LOT 2 less 5.40 acs				13.50		No	Yes	T	165 / 150			165 / 150		55 / 50						55 / 50		
6	State of Minnesota	N E ¼ of N W ¼																						
7	State of Minnesota	N W ¼ of N W ¼																						
8	State of Minnesota	S W ¼ of N W ¼																						
9	State of Minnesota	S E ¼ of N W ¼																						
10																								
11	State of Minnesota	N E ¼ of S W ¼																						
12	State of Minnesota	N W ¼ of S W ¼																						
13	State of Minnesota	S W ¼ of S W ¼																						
14	State of Minnesota	S E ¼ of S W ¼																						
15																								
16	State of Minnesota	N E ¼ of S E ¼																						
17	State of Minnesota	N W ¼ of S E ¼																						
18	State of Minnesota	S W ¼ of S E ¼																						
19	State of Minnesota	S E ¼ of S E ¼																						
20																								
						47.50					330 / 300			330 / 300		110 / 100						110 / 100		
											363			363		121						121		

	Sold for Taxes	Valuations by School Districts as Equalized by Department of Taxation: District No. ___ Rate ___ Mills	District No. ___ Rate ___ Mills	District No. 111 Rate ___ Mills	District No. ___ Rate ___ Mills	District No. ___ Rate ___ Mills	District No. ___ Rate ___ Mills	Tax Including State Homestead ___ Mills	State Tax on Non-Homestead 18.4 Mills	Special Taxes	Special Taxes	Total Taxes	Paid	When Paid (Month Day Year)	Number of Receipt	March Settlement 1963	June Settlement 1963	Penalty	November Settlement 1963	Penalty	Collections to First Monday in January 1964	Penalty	Delinquent on First Monday in January 1964	Total Delinquent Tax and Penalty	Remarks
		Dollars	Dollars	Dollars	Dollars	Dollars	Dollars	$ cts.	$ cts.	$ cts.	$ cts.	$ cts.		Month Day Year		$ cts.	$ cts.	$ cts.	$ cts.	$ cts.	$ cts.	$ cts.	$ cts.	$ cts.	
1			66					15.96	.56			16.52	1 HALF PAID	MAY 2 1963	9197		8.26		8.26						35.04
2																									
3																									
4																									
5	SOLD FOR TAXES		55					13.30	.46			13.76	PAID IN FULL	MAY 3 1963	9261		13.76								
6																									
7																									
8																									
9																									
10																									
11																									
12																									
13																									
14																									
15																									
16																									
17																									
18																									
19																									
20																									
			121					2.42	1.02			30.28					22.02		8.26						

Assessment Roll and Tax List of Real Property in the Town of Ponto Lake

Form 3C—MILLER-DAVIS CO., MINNEAPOLIS

* Indicate Type of Property: R-Residential, C-Commercial, I-Industrial, U-Utility, F-Farm, L-Lakeshore, T-Timber, M-Mineral

	In Whose Name Assessed	Description of Property: Subdivision	Sec. or Lot	Town or Block	Rng.	Number of Acres of Land (Acres / 100ths)	No. School District	Indl. Hmstd. Vrs. or No	Agri. Hmstd. Vrs. or No	Indl. State Tax Prev. or Prop.	* Type	Full Value: Assessed Value of Land Exclusive of Structures and Improvements	Buildings and Other Structures	Machinery Permanently Attached to Real Estate	Total True and Full Value	Assessed Valuations: Rural: Homestead Up to $4,000 20%	Rural: Over $4,000 and Non-Homestead 33⅓%	All Other: Timber Land Class 3a 20%	All Other: Homestead Up to $4,000 25%	All Other: Over $4,000 and Non-Homestead 40%	All Other: Machinery Permanently Attached to Real Estate 33⅓%	All Other: Seasonal and Recreational Cabins 33⅓%	Total Assessed Value	Total Assessed Value as Equalized by the Board of Review	Final Equalized Value
						Acres						Dollars	Dollars	Dollars	Dollars	Dollars	Dollars	Dollars	Dollars	Dollars	Dollars	Dollars	Dollars	Dollars	Dollars
1	State of Minnesota	N E¼ of N E¼	14	139	29		114																		
2	Walter R. Jr. & Ellen M. Jefferson	GOVT LOT 1				55 40		No	Yes	F		198			198		66						66		
3																									
4	Otto B. Griffin	GOVT LOT 4, less plat				19 58		Yes	Yes	T		90 / 70			90 / 70	20 / 15							20 / 15		
5																									
6	State of Minnesota	N E¼ of N W¼																							
7	Helmer H. and Doris R. Anderson	N W¼ of N W¼				40		No	Yes	T		155 / 115	11 78		155 / 115		47 / 38						47 / 38		
8	" " " "	GOVT LOT 3				21 85		No	No	C		300	714		1014		338						338		
9	John Theisen	W½ of GOVT LOT 2				53 50		No	Yes	T		135 / 108			135 / 108		45 / 36						45 / 36		
10	Patrick Daugherty et al	E½ of GOVT LOT 2						No	No	L		165 / 100			165 / 100		55 / 50						55 / 50		
11																									
12	Elizabeth Rentfrow	Part of GOVT LOT 8						No	No	C		87 / 33	496 / 301		583 / 354		195 / 118						195 / 118		
13	Elizabeth Hills	GOVT LOT 8, less sold				14 50		No	Yes	L		43 / 40	1935 / 1209	1985	1978 / 1249	2341				780 / 473			780 / 473		
14																									
15	State of Minnesota	A strip 20' wide along S. line of GOVT LOT 8.																							
16	Otto B. Griffin	GOVT LOTS, less plat				16 37		Yes	Yes	F		104 / 95	264 / 240		368 / 335	74 / 67							74 / 67		
17																									
18	Bruce A. Sanborn	GOVT LOT 7				39 27		No	No	L		318 / 285	469		469 / 285		156 / 95						156 / 95		
19	State of Minnesota	GOVT LOT 6																							
20																									
	(continued on next page)					270 47						2457	2464		4921	55	240			413	1217		1945		
												2369	1821	2710	3839 / 6302	94	335	1166		593 / 780			2040		

Cass County, Minnesota, for Taxes for the Year 1962.

	Sold for Taxes	Valuations by School Districts as Equalized by Department of Taxation: District No. ___ Rate ___ Mills	District No. 114 Rate 221.74 Mills	District No. ___ Rate ___ Mills	District No. ___ Rate ___ Mills	Tax Including State Homestead Mills	State Tax on Non-Homestead 4.4 Mills	Special Taxes	Special Taxes	Total Taxes	Paid	When Paid (Month Day Year)	Number of Receipt	March Settlement 1963	June Settlement 1963	Penalty	November Settlement 1963	Penalty	Collections to First Monday in January 1964	Penalty	Delinquent on First Monday in January 1964	Total Delinquent Tax and Penalty	Remarks
		Dollars	Dollars	Dollars	Dollars	$ cts.	$ cts.	$ cts.	$ cts.	$ cts.				$ cts.	$ cts.	$ cts.	$ cts.	$ cts.	$ cts.	$ cts.	$ cts.	$ cts.	
1																							
2		73				1766	62			1828	PAID IN FULL	APR 6 1962	11485		1828								
3																							10229
4		H 20				484				484	2nd HALF PAID	OCT 22 1962	18861										
5											1st HALF PAID	MAY 27 1963	12238		242		242						225 90
6																							
7		52				1258	44			1302	2nd HALF PAID	OCT 21 1963	12816										
8			558			14896	476			15372	1st HALF PAID	MAY 31 1963	11110		8337		8337						22545
9		47				1186	42			1228	2nd HALF PAID	OCT 21 1963											
10			83			2216	70			2286	PAID IN FULL	MAY 17 1963	11530		1228								
11													11121		2286								10231
12			195			5206	166			5372	2nd HALF PAID	OCT 31 1963											
13		780				18872	666			19538	1st HALF PAID	MAY 31 1963	20669		12455		2686						22544
14											2nd HALF PAID	OCT 31 1963	10554				9769						
15											1st HALF PAID	MAY 31 1963											
16		H 74				1790				1790	2nd HALF PAID	OCT 22 1962	18861										
17											1st HALF PAID	MAY 27 1963	12238		895		895						22542
18			156			4164	134			4298	PAID IN FULL	MAY 31 1963	11091		4298								
19																							18233
20																							
		H 74				2533 56																	
		954	992			2047 82	1660			5348					31569		21929						
		1048		2040		518 38																	

Assessment Roll and Tax List of Real Property in the Town of Ponto Lake

Form 5 Miller-Davis Co., Minneapolis

• Indicate Type of Property: R-Residential, C-Commercial, I-Industrial, U-Utility, F-Farm, L-Lakeshore, T-Timber, M-Mineral

	In Whose Name Assessed	Description of Property: Subdivision	Sec. or Lot	Town or Block	Rng.	Number of Acres of Land: Acres	00ths	No. School District	Indicate Residential Seasonal Year Round	Agri. or Seas. Resi. Year Round	Indicate Type of Property	True and Full Valuations: Land Exclusive of Structures Improvements	Buildings and Other Structures	Machinery Permanently Attached to Real Estate	Total True and Full Value	Assessed Valuations: Rural: Homestead Up to $4,000 20%	Over $4,000 and Non-Homestead 33⅓%	All Other: Timber Land Class 3a 20%	Homestead Up to $4,000 25%	Over $4,000 and Non-Homestead 40%	Machinery Permanently Attached to Real Estate 33⅓%	Seasonal and Recreational Cabins 33⅓%	Total Assessed Value	Total Assessed Value as Equalized by the Board of Review	Final Equalized Value
												+50%	+50%												
1			14	139	29			14																	
2	Conrad A Hadeton	150' x 300' of GOVT LOT 8								Res	Res	L	90 / 55	304 / 203 / 175		394 / 258 / 230		132 / 86 / 80						48 / 28 / 80		132
3																											
4	B H and Lola M Hyatt	Part of GOVT LOT 8 lying E'ly of ~~Strip of~~ Carway running N & S thru GOVT LOT 8								No	No	L	370 / 247 / 225			370 / 247 / 225		123 / 82 / 75						123 / 82 / 75		123
5																											
6	Raymond & Catherine L Jones	Pt of Lot 8																									
7																											
8	Leo L Waters	Part of GOVT LOT 8								Res	Res	L	410 / 257 / 255	856 / 570 / 568		1267 / 847 / 823		423 / 282 / 276						423 / 282 / 276		423
9																											
10	Walter H. Lohrenhamm	Part of GOVT LOT 8								Res	Res	L	219 / 132	737 / 444		956 / 576		151 / 92						151 / 92		151
11																											
12																											
13																											
14																											
15																											
16																											
17																											
18																											
19																											
20																											
													267	1149		552								552		
												737 / 1089	1346	1651 / 2485		552 / 829								552 / 829	558	829

NA

Valuations by School Districts as Equalized by Department of Taxation

	Sold for Taxes	District No. / Rate / Mills	District No. / Rate / Mills	District No. 114 / Rate / Mills 266.94	District No. / Rate / Mills	District No. / Rate / Mills	District No. / Rate / Mills	Tax Including State Homestead Mills	State Tax on Non-Homestead 8.5 Mills	Special Taxes	Special Taxes	Total Taxes	Paid	When Paid	Number of Receipt	March Settlement 1963	June Settlement 1963	Penalty	November Settlement 1963	Penalty	Collections to First Monday in January 1964	Penalty	Delinquent on First Monday in January 1964	Total Delinquent Tax and Penalty	Remarks
		Dollars	Dollars	Dollars	Dollars	Dollars	Dollars	$ cts.	$ cts.	$ cts.	$ cts.	$ cts.		Month Day Year		$ cts.	$ cts.	$ cts.	$ cts.	$ cts.	$ cts.	$ cts.	$ cts.		
1																									
2				132				35 34	1 12			36 36	PAID IN FULL	MAY 31 1963	11134		36 36								
3																									
4				123				32 84	1 06	Apply 11 30 Unpaid 2 00		33 90	Part Paid Balance Paid	MAY 31 1963 JAN 24 1964 OCT 14 1964	11394 502 18732	21 30	11 30		11 30						24 11324
5																									
6																									
7																									
8				423				112 92	3 62			116 54	PAID IN FULL	MAY 8 1963	7164		116 54								10336
9																									
10				151				40 30	1 30			41 60	PAID IN FULL	MAY 8 1963	10321		41 60								10335
11																									
12																									
13																									
14																									
15																									
16																									
17																									
18																									
19																									
20																									
				829				221 30	7 10			228 40				11 30	205 80		11 30						

Assessment Roll and Tax List of Real Property in the Town of Pente Lake, Cass County, Minnesota, for Taxes for the Year 1962.

Form 5C—MILLER-DAVIS CO., MINNEAPOLIS

* Indicate Type of Property: R-Residential, C-Commercial, I-Industrial, U-Utility, F-Farm, L-Lakeshore, T-Timber, M-Mineral

In Whose Name Assessed	Description of Property: Subdivision	Sec. or Lot	Town or Block	Rng.	Number of Acres of Land (Acres / 100ths)	No. School District	Indicate Homestead Yes or No	Agricultural Homestead Yes or No	Indicate Type of Property*	Land Exclusive of Structures and Improvements (75% of 1962 Full Value)	Buildings and Other Structures (60% of 1962 Full Value)	Machinery Permanently Attached to Real Estate	Total True and Full Value	Rural: Homestead Up to $4,000 20%	Rural: Over $4,000 and Non-Homestead 33⅓%	Rural: Timber Land Class 3a 20%	Rural: Homestead Up to $4,000 25%	Rural: Over $4,000 and Non-Homestead 40%	Rural: Machinery Permanently Attached to Real Estate 33⅓%	Rural: Seasonal and Recreational Cabins 33⅓%	Total Assessed Value	Total Assessed Value as Equalized by the Board of Review	Final Equalized Value	Remarks
					Acres					Dollars	Dollars	Dollars	Dollars	Dollars	Dollars	Dollars	Dollars	Dollars	Dollars	Dollars	Dollars	Dollars	Dollars	
Leonard E. Jr. and Marilyn J. Jensen	NE¼ of NE¼	15	139	29	40	114	No	No	T	277			277		92						92			
" " "										92			92		34						34			
" " "										165			165		55						55			
" " "										150			150		50						50			
	2 GOVT LOT 1, less 6.8 acs.				27 04		No	No	F	135			135		41						41			
	3 GOVT LOT 7				29 35		No	No	T	111			111		37						37			
	4 GOVT LOT 8				28 70		No	No	T	77			77		26						26			
Frank E. and Elma M. Oslen	5 100' x 120' of GOVT LOT 3 on lake				28		No	No	L	75 / 53	79 / 941 / 994		75 / 53 / 1047	102 / 347	69 / 116						69 / 116		103	
Leonard E. Jr. and Marilyn J. Jensen	6 GOVT LOT 2, less 8 acs.				28 55		No	No	F	330 / 800	571 / 465		841 / 1265	96	280 / 253	79					280 / 253			
Walter W. Bonefant	7 GOVT LOT 3, less sold				25 49		No	No	C	180 / 115	189 / 315 / 504	396 / 504	900 / 1215	58	300 / 105	116					300 / 163		270	
Victor F. and Rae M. Uhlig	8 GOVT LOT 4, less E. 3.40				21 70		No	No	F	88 / 80	680	748	836 / 760	167 / 152							167 / 152			
" " "	9 GOVT LOT 5, less sold				17 90		No	No	T	176 / 160			176 / 160	35							35 / 32			
Vira L. Longendyke	10 100 x 120' of GOVT LOT 3				28		No	No	L	247 / 60	99	148	247 / 150						82 / 50		82 / 50		82	
Victor F. and Rae M. Uhlig	11 W½ of NE¼ of SW¼				20		No	No	F	71 / 65			71 / 65	14 / 13							14 / 13			
" " "	12 GOVT LOT 6				41 50		No	No	F	320 / 320			320 / 320	70 / 64							70 / 64			
Mary V. Smith - 1/3 int. Glen Isabella Maggie & Albert V. Smith - each 1/6 int.	13 SW¼ of SW¼				40		No	No	T	110 / 100			110 / 100	22 / 20							22 / 20			
" " "	14 SE¼ of SW¼				40		No	No	T	110 / 100			110 / 100	22 / 20							22 / 20			
M. Chas. Carroll	15 153' x 100' of GOVT LOT 3 from lake to State road				35		No	No	L	60 / 60	99 / 174	186	159 / 234						129 / 78		129 / 78		129	
Sam Dougherty - 1/2 int. & J. A. Kenzie - 1/2 int.	16 GOVT LOT 9				17 75		No	No	L	210 / 192	204 / 237	291	414 / 429	156	235 / 193						235 / 193		235	
Frank and Leatta Rawlins	17 GOVT LOT 12, less sold				28 80		No	No	R	135 / 135	288 / 225	486	423 / 360	144 / 94	66	71					94		156	
" " "	18 GOVT LOT 11, less sold				35 50		No	No	C	225 / 200	213 / 225		438 / 425	91 / 40		43					91 / 83		137	
Walter and Verna Lemons	19 Part of GOVT LOT 11						No	No	L	73 / 66	189 / 150	297	339 / 216			79 / 72					79 / 72		118	
Frank and Leatta Rawlins	20 GOVT LOT 10, less S. 100' & less N. 70'				4 10		No	No	C	100 / 100	300 / 184	384	400 / 284	20	66	67					90 / 92		135	
(Continued on next page)					441 19					2584 / 2397	3193 / 3479	4585	8339 / 8475	689 / 786	1889 / 1787	194			141 / 211	1671 / 1725			2,189	

Sold for Taxes	Valuations by School Districts as Equalized by Department of Taxation: District No. / Rate — Mills	Tax Including State Homestead	State Tax on Non-Homestead	Special Taxes	Special Taxes	Total Taxes	Paid	When Paid (Month Day Year)	Number of Receipt	March Settlement 1963	June Settlement 1963	Penalty	November Settlement 1963	Penalty	Collections to First Monday in January 1964	Penalty	Delinquent on First Monday in January 1964	Total Delinquent Tax and Penalty	Remarks
	Dollars	Dollars	Dollars	$ cts.	$ cts.	$ cts.				$ cts.	$ cts.	$ cts.	$ cts.	$ cts.	$ cts.	$ cts.	$ cts.	$ cts.	
1	92	2226	78			2304	1 2nd HALF PAID / 1st HALF PAID	OCT 30 1962 / MAY 31 1963			1152		1152						22569
2	56	1330	46			1376	2 2nd HALF PAID / 1st HALF PAID	OCT 30 1962 / MAY 31 1963			688		688						
3	41	992	36			1028	3 2nd HALF PAID / 1st HALF PAID	OCT 30 1962 / MAY 31 1963			514		514						
4	26	636	22			652	4 2nd HALF PAID / 1st HALF PAID	OCT 30 1962 / MAY 31 1963			326		326						
5	H 103	2750				2750	PAID IN FULL	MAY 7 1963	8543		2750								10341
6	280	6774	240			7014	6 2nd HALF PAID / 1st HALF PAID	OCT 30 1962 / MAY 31 1963	13046 / 11103		3507		3507						22564
7	H 76 / 174	7208	48			7256	7 PAID IN FULL	MAY 9 1963	13048		7256								10340
8	H 167	4040				4040	8 2nd HALF PAID / 1st HALF PAID	OCT 30 1962 / MAY 31 1963	13049 / 11138		2020		2020						
9	H 35	846				846	9 2nd HALF PAID / 1st HALF PAID	OCT 28 1961 / MAY 31 1963	10992 / 11138		423		423						8227
10	82	1984	70			2054	10 PAID IN FULL	MAY 31 1963	10877		2054								
11	H 14	338				338	Balance Paid / 11 Part Paid	OCT 28 1961 / 31 1963	10992 /										10353
12	H 70	1644				1644	Balance Paid / 12 Part Paid	OCT 28 1961 / 31 1963	11138 /		1475		557						22557
13	H 22	532				532	13 PAID IN FULL	APR 1 1963	7392		532								
14	H 22	532				532	14 PAID IN FULL	APR 1 1963			532								10391
15	129	3122	110			3232	15 PAID IN FULL	APR 20 1963	7593		3232								
16	235	6274	200			6474	Part Paid / Part Paid	MAY 31 1963 / AUG 20 1963	12310 / 13839		3737		2744						10354
17	H 156 / H 66	4164				4164	17 PAID IN FULL	JUL 17 1963	14811				4164	.85					10342
18	71	3658	60			3718	18 PAID IN FULL	JUL 17 1963	14811				3718	.74					8664
19	118 / H 33 / 102	3150	100			3250	19 PAID IN FULL	APR 30 1963	7657		3250								
20	H 330 / H 45 / 105 / 105	3604 / a 250 40 / na 308 08	88			3672	20 PAID IN FULL	JUL 17 1963	14811				3672	.73					18680
	1035	11541	2189	1148		57046					23505								18624

Assessment Roll and Tax List of Real Property in the Town of Ponto Lake

Form 5C—MILCENDATA COMMUNEPUB

* Indicate Type of Property: R-Residential, C-Commercial, I-Industrial, U-Utility, F-Farm, L-Lakeshore, T-Timber, M-Mineral

	IN WHOSE NAME ASSESSED		DESCRIPTION OF PROPERTY: SUBDIVISION	Sec. or Lot	Town or Block	Rng.	Number of Acres of Land: Acres	100ths	No. School District	Indicate Homestead Yes or No	Agri. or Resi. Rev. Yes or No	* Indicate Type of Property	TRUE AND FULL VALUATIONS: LAND Exclusive of Structures and Improvements	BUILDINGS and Other Structures	MACHINERY Permanently Attached to Real Estate	TOTAL True and Full Value	ASSESSED VALUATIONS: Homestead Up to $4,000 20%	HURAL: Over $4,000 and Non-Homestead 33⅓%	ALL OTHER: Timber Land Class 3a 20%	Homestead Up to $4,000 25%	Over $4,000 and Non-Homestead 40%	MACHINERY Permanently Attached to Real Estate 33⅓%	Summer and Recreational Cabins 33⅓%	TOTAL ASSESSED VALUE	Total Assessed Value as Equalized by the Board of Review or	FINAL EQUALIZED VALUE
													Dollars	Dollars	Dollars	Dollars	Dollars	Dollars	Dollars	Dollars	Dollars	Dollars	Dollars	Dollars	Dollars	Dollars
	Stanley H. and Norma G. Dieff	1	W. 50' of GOV'T LOT 3 N. of rd.	15	139	29	21		114	No	Yes	T	40 / 36			40 / 36		13 / 13						13 / 12		
	Martin O. and Gussie H. Holte	2	Part of GOV'T LOT 1							No	No	R	50 / 50	700 / 700 / 211		750 / 750 / 211	316	105 / 78						79 / 79		
	Harvey M. Kick (Fathers)	3	100'x160' of GOV'T LOT 3				37			No	Yes	L	60 / 60	64 / 64		124 / 120	39	64					99 / 66	66 / 60		105
	Kathryn Green and Alan G. Fellhouer	4	100'x160' of GOV'T LOT 3				37			No	Yes	L	60 / 60			60 / 60	24						99 / 66	66 / 60		99
	C. Howe Geiger	5	125'x165' from lake to st. rd. of GOV'T LOT 3				35			No	Yes	L	71 / 65	193 / 180		264 / 245	219						132 / 98	73 / 65		108
	Edith Mary Lepatelo	6	120'x100' of GOV'T LOT 3				28			No	Yes	L	64 / 58	144 / 176		208 / 234	187	259 / 236					86 / 78	86 / 78		129
	Ruth L. Hussmann	7	3/4 ac. of GOV'T LOT 1				75			No	Yes	L	27 / 24	67 / 63		94 / 87	169	96 / 87					32 / 29	32 / 27		48
	Albin H. Anderson	8	About .61 ac. of GOV'T LOT 1				61			No	Yes	L	45 / 45	96 / 96		141 / 141	237						47 / 47	47 / 47		78
	Ernest C. and Anna J. Senglinger	9	S. 100' of GOV'T LOT 10, less W. 20'				11			No	Yes	R	150 / 150	444 / 390	69	594 / 540	890						198 / 180	198 / 180		297
	Edward E. Erickson	10	W. 20' of S. 100' of GOV'T LOT 10							No	Yes	T	23 / 21			23 / 21		8 / 7						8 / 7		
	Manford H. and Arlita L. Gregory	11	1.5 ac. of GOV'T LOT 1				1.5			No	No	L	66 / 66			66 / 66	99	23 / 20	33					32 / 30		53
	Berdick and Leatta Rawlins	12	E. 1/2 of NE of SW¼				20			Yes	Yes	T	144			144		9 / 8						9		
	Harold L. and Jane H. Veth	13	Part of GOV'T LOT 1 (Tract B)				96			No	Yes	L	40 / 40	144 / 121	96	184 / 161	322						83 / 57	63 / 57		94
	William D. and Norma J. De Reui	14	Part of GOV'T LOT 1				1.86			No	Yes	L	83 / 75	190 / 177	148	273 / 252	504						54 / 54	54 / 54		138
	Robert L. and Nancy B. Brown	15	Part of GOV'T LOT 1 (Tract A)				1.1			No	Yes	L	83 / 75	551 / 496	536	634 / 571	1489						316 / 192	211 / 192		316
	Herbert J. and Mabel E. Beck	16	.73 ac. of GOV'T LOT 1				73			No	No	L	33 / 33	196 / 159	276	229 / 192	536	75 / 68						75 / 68		112
	Claire and Herman Strenk	17	(N. 5/8) Part of GOV'T LOT 12							No	No	L	46 / 46			46 / 46	69	15 / 14	33					15 / 14		23
	" " "	18	(S. 3/8) Part of GOV'T LOT 12							No	No	L	46 / 46			46 / 46	69	15 / 14	33					15 / 14		23
	Manford H. and Arlita L. Uhlig Gregory	19	E. 3/4 of GOV'T LOT 4							No	No	L	42 / 42			42 / 42	63	14 / 14	33					14 / 14		23
	Melvin Ann Johnson, Jr.	20	N. 110' of GOV'T LOT 10							No	Yes	L	40 / 36	146 / 78	129	186 / 114	189						63 / 38	63 / 38		63
	(Continued on next page)						40.09						1046 / 1149 / 1668	2303 / 2534 / 3798		3349 / 3683 / 5466	9 / 9	313 / 23 / 340					985 / 1469	1222		1818

	SOLD FOR TAXES	VALUATIONS BY SCHOOL DISTRICTS AS EQUALIZED BY DEPARTMENT OF TAXATION: District No. / Rate — Mills	District No. / Rate — Mills	District No. 114 / Rate 261.49 — Mills	District No. 114 / Rate 261.49 — Mills	District No. / Rate — Mills	District No. / Rate — Mills	Tax Including State Homestead — Mills	State Tax on Non-Homestead 1.5 Mills	SPECIAL TAXES	SPECIAL TAXES	TOTAL TAXES	PAID	WHEN PAID	Number of Receipt	March Settlement 1963	June Settlement 1963	Penalty	November Settlement 1963	Penalty	Collections to First Monday in January 1964	Penalty	Delinquent on First Monday in January 1964	Total Delinquent Tax and Penalty	REMARKS
		Dollars	Dollars	Dollars	Dollars	Dollars	Dollars	$ cts.	$ cts.	$ cts.	$ cts.	$ cts.		Month Day Year		$ cts.	$ cts.	$ cts.	$ cts.	$ cts.	$ cts.	$ cts.	$ cts.	$ cts.	
1			13					314	12			326	1 PAID IN FULL	AUG 5 1963	14481				326	.08					18665
2	SOLD FOR TAXES			105				2802	90			2892	2 PAID IN FULL	MAY 6 1963	6499		2892								12681
3			99					2396	84			2480	3 PAID IN FULL	APR 25 1963	7976		2480								10344
4	SOLD FOR TAXES		99					2396	84			2480	4										24 80		17939
5			108					2612	92			2704	5 PAID IN FULL	MAY 22 1963	7646		2704								10845
6			129					3122	110			3232	6 PAID IN FULL	APR 17 1963	7575		3232								10320
7			46					1162	40			1202	7 PAID IN FULL	MAY 3 1963	1072		1202								10346
8			78					1888	66			1954	8 PAID IN FULL	APR 22 1963	7935		1954								10347
9			297					7186	254			7440	9 PAID IN FULL	APR 17 1963	7556		7440								10348
10			8					194	06			200	10										2 00	Y 2 00	Mortgage 2455
11				33				880	28			908	11 PAID IN FULL	APR 15 1963	6433		908								10349
12		H	7					218				218	12 PAID IN FULL	JUL 9 1963	14811				218	.04					16664
13			94					2274	80			2354	13 PAID IN FULL	APR 15 1963	6441		2354								20556
14			138					3338	118			3456	14 PAID IN FULL	APR 22 1963	7723		3456								10350
15			316					7646	270			7916	15 2nd HALF PAID / 1st HALF PAID	OCT 7 1963 / MAY 31 1963	15878 / 17688		3956		3958						10351
16				112				2970	96			3086	16 PAID IN FULL	APR 15 1963	6440		3086								Paid Under Protest
17				23				614	20			634	17 PAID IN FULL	OCT 29 1963											10352
18				23				614	20			634	18 PAID IN FULL	OCT 29 1963	15878				1268	.44					12687
19				23				614	20			634	19 PAID IN FULL	APR 15 1963	6434		634								10353
20			63					1584	54			1578	20 PAID IN FULL	APR 23 1963	7977		1578								10354
		H	9			2		362 90																	
			1496	319		NA		85 14				1544					37878		5770						
			1499		7	1818		447 78																	

Assessment Roll and Tax List of Real Property in the Town of Ponto Lake, Cass County, Minnesota, for Taxes for the Year 1962.

Form 5 Kimmler-Davis Co., Minneapolis

* Indicate Type of Property: R-Residential, C-Commercial, I-Industrial, U-Utility, F-Farm, L-Lakeshore, T-Timber, M-Mineral

	In Whose Name Assessed		Description of Property: Subdivision	Sec. or Lot	Town or Block	Rng.	Number of Acres of Land (Acres / 100ths)	No. School District	Indicate Homestead Yes or No	Agtl. or Hom. Resp. Yes or No	* Indicate Type of Property	Land Exclusive of Structures and Improvements (Dollars)	Buildings and Other Structures (Dollars)	Machinery Permanently Attached to Real Estate (Dollars)	Total True and Full Value (Dollars)	Rural: Homestead Up to $4,000 20% (Dollars)	Rural: Over $4,000 and Non-Homestead 33⅓% (Dollars)	All Others: Timber Land Class 3c 20% (Dollars)	All Others: Homestead Up to $4,000 25% (Dollars)	All Others: Over $4,000 and Non-Homestead 40% (Dollars)	All Others: Machinery Permanently Attached to Real Estate 33⅓% (Dollars)	All Others: Seasonal and Recreational Cabins 33⅓% (Dollars)	Total Assessed Value (Dollars)	Total Assessed Value as Equalized by the Board of Review (Dollars)	Final Equalized Value (Dollars)
1	Benedict and Edna L. Dreck		8 acs. of GOV'T LOT 2	15	139	29	8	114	Ro	Ro	C	190 / 190	498 / 498	605 / 605	1103 / 1103		388 / 388						233 / 233		388
2	Dana E. and Helen L. McCutchan		9/10 ac of GOV'T LOT 1				7a		Ro	No	L	173 / 173	75 / 75		248 / 248		42 / 42						42 / 42		42
3	William A. & Janet Uhling, Peter & Martha Ontiveros, Lawrence H. & Adelene D. Johnson's ent.		part of Govt Lot 5						No	No	L	146 / 146	330 / 330		476 / 476		156 / 156		121 / 121				121 / 121		156
4			Part of Govt. Lot 3						No	No	L	49.66 / 49.66	73 / 73		122 / 122		68 / 68						68 / 68		102
5																									
6																									
7																									
8																									
9																									
10																									
11																									
12																									
13																									
14																									
15																									
16																									
17																									
18																									
19																									
20																									
							8.10					513 / 513	1805 / 981 / 1034	1584	1856 / 1342 / 1366		388 / 156 / 42 / 102 / 1084		121 / 121				121 / 121 / 152	456	684

Valuations by School Districts as Equalized by Department of Taxation: A NA

	Sold for Taxes	District No. / Rate (Mills) (Dollars)	District No. / Rate (Mills) (Dollars)	District No. 114 / Rate 24.14 (Mills) (Dollars)	District No. 114 / Rate 26.64 (Mills) (Dollars)	District No. / Rate (Mills) (Dollars)	District No. / Rate (Mills) (Dollars)	Tax Including State Homestead ($ cts.)	State Tax on Non-Homestead (Mills) ($ cts.)	Special Taxes ($ cts.)	Special Taxes ($ cts.)	Total Taxes ($ cts.)		Paid	When Paid (Month Day Year)	Number of Receipt	March Settlement 1963 ($ cts.)	June Settlement 1963 ($ cts.)	Penalty ($ cts.)	November Settlement 1963 ($ cts.)	Penalty ($ cts.)	Collections to First Monday in January 1964 ($ cts.)	Penalty ($ cts.)	Delinquent on First Monday in January 1964 ($ cts.)	Total Delinquent Tax and Penalty ($ cts.)	Remarks
1					3.88			10.58	3.32			10.69	1	PAID IN FULL	MAY 2 1 1963	11917		10.69								
														HALF PAID	OCT 7 1962	15885										5.346
2					42			1122	3.6			11.58	2	1st HALF PAID	MAY 3 1 1963	17698		5.79		5.79						Paid Under Protest
3		152						36.78	1.30			38.08	3	PAID IN FULL	MAY 1 1963	5314		38.08								10.259
4					102			27.22	.88			28.10	4	PAID IN FULL	MAY 29 1963	13049		28.10								10.334
5													5													
6													6													
7													7													
8													8													
9													9													
10													10													
11													11													
12													12													
13													13													
14													14													
15													15													
16													16													
17													17													
18													18													
19													19													
20													20													
		152	53.7 / 6.84		a 36.78 / 7a 142.02 / 178.80				5.86			184.66						178.87		5.79						

Assessment Roll and Tax List of Real Property in the Town of Ponto Lake

Form SC-1 BILLER-DAVIS CO. MINNEAPOLIS

* Indicate Type of Property: R-Residential, C-Commercial, I-Industrial, U-Utility, F-Farm, L-Lakeshore, T-Timber, M-Mineral

	In Whose Name Assessed		Description of Property: Subdivision	Sec. or Lot	Town or Block	Rng.	Number of Acres of Land: Acres	100ths	No. School District	Indicate Homestead Yes or No	Indicate Agricultural Yes or No	Indicate Type of Property	True and Full Valuations: Land Exclusive of Structures and Improvements	Buildings and Other Structures	Machinery Permanently Attached to Real Estate	Total True and Full Value	Assessed Valuations: Homestead Up to $4,000 20%	Rural All Other: Over $4,000 and Non-Homestead 33⅓%	Rural All Other: Homestead Up to $4,000 25%	Rural All Other: Over $4,000 and Non-Homestead 40%	Rural All Other: Machinery Permanently Attached to Real Estate 33⅓%	Rural All Other: Seasonal and Recreational Cabins 33⅓%	Total Assessed Value	Total Assessed Value as Equalized by the Board of Review	Final Equalized Value	Remarks
													Dollars	Dollars	Dollars	Dollars	Dollars	Dollars	Dollars	Dollars	Dollars	Dollars	Dollars	Dollars	Dollars	
	E. T. Dunlap, et al	1	GOV'T LOT 1, less plat "Kinnie Camp"	16	139	29	19.50		11	No	Yes	T	238 / 216			238 / 216		79 / 72						79 / 72		
		2	N½ of NE¼																							
	Roy T. and Ida M. Sarton	3	S½ of NE¼, less N 400' of E. 418'				35.52			Yes	Yes	T	253 / 230			253 / 230	51 / 46							51 / 46		
	" " " "	4	SE¼ of NE¼, less 2 acs. sold				38			Yes	Yes	F	247 / 225			247 / 225	49 / 45							49 / 45		
	Roy and Ada Sarton	5	2 acs. of E½ of NE¼				2			Yes	No	Co	58	320 / 291	354-584 / 269-381	672 / 601	81 / 74	108 / 77						64 / 151		248
	Otto and Olga Slat	6	NE¼ of NW¼				40			No	Yes	F	274 / 249			274 / 249		91 / 83						91 / 83		
	" "	7	NW¼ of NW¼				40			No	Yes	F	194 / 176	143 / 130		337 / 306		112 / 102						112 / 102		
	" "	8	SW¼ of NW¼				40			No	Yes	F	241 / 219			241 / 219		81 / 73						81 / 73		
	" "	9	SE¼ of NW¼				40			No	Yes	F	208 / 189			208 / 189		69 / 63						69 / 63		
	Jacob H. and Helen Zullgraf	10	N 400' of E 418' of SW¼ of NE¼				4.18			Yes	No	R	194 / 170	1,000 / 745	742	1,936 / 855	199 / 171	247						199 / 171		282
	Mike Smith	11	NE¼ of SW¼				40			Yes	Yes	F	259 / 235			259 / 235	52 / 47							52 / 47		
	" "	12	NW¼ of SW¼				40			Yes	Yes	F	363 / 330			363 / 330	73 / 66							73 / 66		
	" "	13	SW¼ of SW¼				40			Yes	Yes	F	374 / 340			374 / 340	75 / 68							75 / 68		
	" "	14	SE¼ of SW¼				40			Yes	Yes	F	418 / 380			418 / 380	84 / 76							84 / 76		
		15																								
	Maggie Smith	16	NE¼ of SE¼				40			Yes	Yes	T	214 / 195			214 / 195	43 / 39							43 / 39		
	" "	17	NW¼ of SE¼				40			Yes	Yes	F	374 / 340			374 / 340	75 / 68							75 / 68		
	" "	18	SW¼ of SE¼				40			Yes	No	C	1,674 / 1523	1020 / 928	1,354 / 1,232	4,048 / 3,683	809 / 736	1,463 / 1,331						2,272 / 2,067		545
	" "	19	SE¼ of SE¼				40			Yes	Yes	T	209 / 190			209 / 190	42 / 38							42 / 38		
		20																								
	(Continued on next page)						519.60						7377 / 6634	2909 / 2,692		10,286 / 8,926	1104 / 1,333	570 / 668						1674		2051

Cass County, Minnesota, for Taxes for the Year 1962.

	Sold for Taxes	Validations by School Districts as Equalized by Department of Taxation (A NA): District No. / Rate — Mills	District No. / Rate — Mills	District No. / Rate — Mills	District No. / Rate — Mills	District No. / Rate — Mills	District No. / Rate — Mills	Tax Including State Homestead — Mills	State Tax on Non-Homestead 8.5 Mills	Special Taxes	Special Taxes	Total Taxes		Paid	When Paid			Number of Receipt	March Settlement 1963	June Settlement 1963	Penalty	November Settlement 1963	Penalty	Collections to First Monday in January 1964	Penalty	Delinquent on First Monday in January 1964	Penalty	Total Delinquent Tax and Penalty	Remarks
		Dollars	Dollars	Dollars	Dollars	Dollars	Dollars	$ cts.	$ cts.	$ cts.	$ cts.	$ cts.			Month	Day	Year		$ cts.	$ cts.	$ cts.	$ cts.	$ cts.	$ cts.	$ cts.	$ cts.	$ cts.	
1		79						19.12	.68			19.80	1	PAID IN FULL	APR	23	1963	7979		19.80								
2													2																
3			H 51					12.34				12.34	3	PAID IN FULL	APR	23	1963			12.34								
4			H 49					11.86				11.86	4	PAID IN FULL	APR	24	1963	7688		11.86								
5				H 121 / 127				66.20	1.88			67.28	5	2ND HALF PAID / 1ST HALF PAID	AUG / APR	22 / 9	1963 / 1963	17960 / 11131		33.64		33.64						
6		91						22.02	.78			22.80	6	PAID IN FULL	MAY	17	1963			22.80								
7		112						27.10	.96			28.06	7	PAID IN FULL	MAY	17	1963			28.06								
8		81						19.60	.70			20.30	8	PAID IN FULL	MAY	17	1963	1818		20.30								
9		69						16.70	.58			17.28	9	PAID IN FULL	MAY	17	1963			17.28								
10				H 282				75.28				75.28	10	PAID IN FULL	MAY	13	1963	3912		75.28								
11			H 52					12.58				12.58	11	PAID IN FULL	APR	1	1963			12.58								
12			H 73					17.66				17.66	12	PAID IN FULL	APR	1	1963			17.66								
13			H 75					18.14				18.14	13	PAID IN FULL	APR	1	1963	7365		18.14								
14			H 84					20.32				20.32	14	PAID IN FULL	APR	1	1963			20.32								
15													15																
16			H 43					10.40				10.40	16	PAID IN FULL	APR	1	1963	7387		10.40								
17			H 75					18.14				18.14	17	PAID IN FULL	APR	1	1963	7365		18.14								
18				H 436 / 109				145.48	.94			146.42	18	PAID IN FULL	APR	1	1963			146.42								
19			H 42					10.16				10.16	19	PAID IN FULL	APR	1	1963	7392		10.16								
20													20																
			H 544	H 93				a 236.14																					
			432	236				b 286.44	5.78			528.82								495.18		33.64							
		976	109	2051				523.10																					

Assessment Roll and Tax List of Real Property in the Town of Ponto Lake

Form 50 STELLA-DRIVE CO. MINNEAPOLIS

* Indicate Type of Property: R-Residential, C-Commercial, I-Industrial, U-Utility, F-Farm, L-Lakeshore, T-Timber, M-Mineral

In Whose Name Assessed	Description of Property: Subdivision	Sec. or Lot	Town or Block	Reg.	Number of Acres of Land (Acres / 100ths)	No. School District	Indicate Homestead Yes or No	Agri. Homestead Yes or No	Indicate Type of Property*	True and Full Valuations: Land Exclusive of Structures and Improvements	Buildings and Other Structures	Machinery Permanently Attached to Real Estate	Total True and Full Value	Assessed Valuations: Rural: Homestead Up to $1,000 20%	Over $1,000 and Non-Homestead 33⅓%	Timber Land Class 3c 20%	Assessed Valuations: All Others: Homestead Up to $1,000 25%	Over $1,000 and Non-Homestead 40%	Machinery Permanently Attached to Real Estate 33⅓%	Seasonal and Intermittent Cabins 33⅓%	Total Assessed Value	Total Assessed Value as Equalized by the Board of Review	Final Equalized Value	Remarks
										Dollars	Dollars	Dollars	Dollars	Dollars	Dollars	Dollars	Dollars	Dollars	Dollars	Dollars	Dollars	Dollars	Dollars	
Gladys A. and Alvina L. Kreyer	1 S.16 rods of GOVT LOT 2, less W. 30 rds		16	139	29 5		114	No	No	R	170 / 82 / 252	1914 / 2853	491 / 3436	3688			184 / 132 / 120					132 / 120		198	
Roy L and Ada M. Sexton	2 S.85' of N.10.75' of GOVT LOT 2				25		Yes	Yes	F	195 / 195	530		725 / 725	158 / 144	80 / 95 / 32							158 / 144			
V. Crouter	3 Part of GOVT LOT 2				25		No	No	L	38 / 38	61	963	96	19							19 / 32		52	U-18978
Benedict R and Agnes M. Spohrer	4 W.75' of E.150' of GOVT LOT 2 N. of rd.				37		Yes	No	R	350 / 350	957		407	198 / 74							198 / 74		122	10259
~~William Sr. Ida May Fox Estate & Rivers~~	5 E.75' of GOVT LOT 2 N. of Rd. ~~less E.½ (3.94)~~				38		No	Yes	L	39 / 39	154		193	63							63		103	Paid Under Protest 358
Otto and Olga Zlat	6 100' x 100' of GOVT LOT 2				22		No	Yes	L	38 / 38	202		240	Duplication of line 17 - Corrected - E.P.D.						80 / 80		80	25.80 rescinded 18666
John E. and Estella Munson	7 Part of GOVT LOT 2, less sold						Yes	No	R	105 / 105	379	391	484	118 / 93						73		146 / 73		120	10258
Forest L. and Edith E. Rose	8 142' x 125' x 135' x 54' of GOVT LOT 2				25		No	Yes	L	45 / 45	49 / 255	490	349 / 300	84 / 100						100		184 / 100		165	10357
	9																							18364
Roy L and Ada M. Sexton	10 W.30 rods of S.16 rods of GOVT LOT 2				3		Yes	Yes	F	27 / 27			27	6 / 5							6 / 5			
Raymond E. and Hazel K. Peterson	11 E.100' of W.300' of N.222' of GOVT LOT 2				50		Not included																	U-18979
	12																							18365
" " "	13 E.100' of W.400' of N.222' of GOVT LOT 2						No	Yes	R	17 / 15	51	84	119 / 66							32		34 / 22		36	"
	14																							
Ponto Lake Community Center	15 E.400' of N.200' of SE¼ of NE¼																							
	16																							
Arthur and Henrietta Gillespie	17 E. ~~125'~~ of GOVT LOT 2 N. of Rd.						No	Yes	L	33 / 30	175 / 159	264	217 / 208 / 189							69 / 63		69 / 63	104
	18																							
	19																							
Howard A. and Alice A. Nemou	20 N.222' of W.200' of GOVT LOT 2						No	No	R	33 / 30	154	189	187 / 174		96 / 58							96 / 58		96
					349					645	2703		3348	964	1040		801	800						
										107 / 942	2973 / 4166		3680 / 5108	386 / 497	331 / 346					332 / 528		969	1371

A NA

	Sold for Taxes	Validations by School Districts as Equalized by Department of Taxation: District No. ___ Rate ___ Mills	District No. 114 Rate ___ Mills	District No. 114 Rate ___ Mills	District No. ___ Rate ___ Mills	District No. ___ Rate ___ Mills	Tax Including State Homestead ___ Mills	State Tax on Non-Homestead 84 Mills	Special Taxes	Special Taxes	Total Taxes	Paid	When Paid (Month Day Year)	Number of Receipt	March Settlement 1961	June Settlement 1963	Penalty	November Settlement 1963	Penalty	Collections to First Monday in January 1964	Penalty	Delinquent on First Monday in January 1964	Total Delinquent Tax and Penalty	Remarks
		Dollars	Dollars	Dollars	Dollars	Dollars	Dollars	$ cts.	$ cts.	$ cts.	$ cts.				$ cts.	$ cts.	$ cts.	$ cts.	$ cts.	$ cts.	$ cts.	$ cts.	$ cts.	
1				198			52.86	170			54.56	1st HALF PAID	OCT 3 1 1962	1160		27.28		27.28						25.54
2			H158				38.22				38.22	2nd HALF PAID	MAY 3 1 1963	7686		38.22								U-18978
3				52			13.88	44			14.32	PAID IN FULL	MAY 2 2 1963	9645		14.32								10259
4			H122				32.56				32.56	PAID IN FULL	MAY 3 1 1963	11081		32.56								Paid Under Protest 358
5			165				~~24.48~~	~~84~~			~~24.48~~													25.80 rescinded 18666
6			120				29.04	102			30.06	PAID IN FULL	MAY 1 7 1963	11518		30.06								10258
7			H211				56.32				56.32	PAID IN FULL	MAY 8 1963	10332		56.32								10357
8			165				34.92	140			41.32	PAID IN FULL	APR 1 7 1963	7577		41.32								18364
9																								
10			H 6				1.46				1.46	PAID IN FULL	APR 2 1 1963	7688		1.46								U-18979
11																								18365
12																								"
13			36				8.70	30			9.00	PAID IN FULL	MAY 3 1 1963	11081		9.00								
14																								
15																								
16																								
17			104				25.16	88			26.04	PAID IN FULL	JUN 1 0 1963	13892				26.04	1.40					126561
18																								
19																								
20				96			25.62	82			26.44	PAID IN FULL	JUN 2 1 1963	13993				26.44	1.40					10366
			H164 H333			U 167.42																		
			548	346		Nu 181.24		744			356.10					250.54		79.76						25.80 rescinded
			69	679	1371	348.66																		

Assessment Roll and Tax List of Real Property in the Town of Ponto Lake, Cass County, Minnesota, for Taxes for the Year 1962.

Form 50—MILLBANK OUT-MINNEAPOLIS

* Indicate Type of Property: R-Residential, C-Commercial, I-Industrial, U-Utility, F-Farm, L-Lakeshore, T-Timber, M-Mineral.

In Whose Name Assessed		Description of Property: Subdivision	Sec. or Lot	Town or Block	Rng.	Number of Acres of Land (Acres / 100ths)	No. School District	Indicate Homestead Yes or No	Indicate Agricultural Homestead Yes or No	Indicate Type of Property	1962 Assessed True and Full Valuations: Exclusive of Structures and Improvements	Buildings and Other Structures	Machinery Permanently Attached to Real Estate	Total True and Full Value	Assessed Valuations: Rural: Homestead Up to $4,000 20%	Rural: Over $4,000 and Non-Homestead 33⅓%	All Other: Timber Land Class 3c 20%	All Other: Homestead Up to $4,000 25%	All Other: Over $4,000 and Non-Homestead 40%	All Other: Machinery Permanently Attached to Real Estate 33⅓%	All Other: Seasonal and Recreational Cabins 33⅓%	Total Assessed Value	Total Assessed Value as Equalized by the Board of Review	Final Equalized Value
						Dollars					Dollars	Dollars	Dollars	Dollars	Dollars	Dollars	Dollars	Dollars	Dollars	Dollars	Dollars	Dollars	Dollars	Dollars
Kenneth H. and Evelyn H. Smith	1	NE¼ of NE¼	17	139	29	40	114	yes	yes	F	242			242	48							48		
" " "											220			220	44							44		
	2	NW¼ of NE¼				40		yes	yes	T	77			77	15							15		
" " "											70			70	14							14		
	3	SW¼ of NE¼				40		yes	yes	F	231			231	46							46		
											210			210	42							42		
	4	SE¼ of NE¼				40		yes	yes	F	253			253	51							51		
											230			230	46							46		
Forest Lake Camp	5	1.400 ft. of shore of Ebbert's L. Ex.																						
Kenneth H. and Evelyn H. Smith	6	NE¼ of NW¼				40		yes	yes	F	187			187	37							37		
" " "											170			170	34							34		
	7	NW¼ of NW¼				40		yes	yes	F	182			182	36							36		
											165			165	33							33		
	8	SW¼ of NW¼				40		yes	yes	F	182			182	36							36		
											165			165	33							33		
	9	SE¼ of NW¼				40		yes	yes	F	99			99	20							20		
" " Walker											90			90	18							18		
Robert B. Ross	10	E½ 25 acs. of NE¼ of SW¼				25		yes	yes	R ✓	427	256		683	136							136		
											155	155		310	62							62		921
Verl Tilbury	11	NE¼ of SW¼, less E½ 25 acs.				15		yes	yes	F	82			82	16							16		
" "											75			75	15							15		
	12	NW¼ of SW¼				40		yes	yes	F	154			154	31							31		
											140			140	28							28		
	13	SW¼ of SW¼				40		yes	yes	F	244	511		755	151							151		
											245	465		710	141							141		
	14	GOV'T LOT 2, less E. 30 acs.				9.20		yes	yes	F	27			27	6							6		
											20			20	5							5		
Leonard Sawyer	15	E 20 acs. of GOV'T LOT 2, lying westerly				20		yes	yes	R ✓	1528			1528	337							337		
											900			900	201							201		3321
Kenneth H. and Evelyn H. Smith	16	NE¼ of SE¼				40		yes	yes	F	612	1065		1677	216							216		
" " "											575	605		1180	196							196		
	17	NW¼ of SE¼				40		yes	yes	F	209			209	42							42		
											190			190	38							38		
Forrest H. Snodgrass	18	SW¼ of SE¼ less 2 acs.				40		yes	yes	F	847			847	70							70		
" "											225	95		320	64							64		
	19	GOV'T LOT 1				38.05		yes	yes	F	292			292	58							58		
											265			265	53							53		
Verl and Agatha Tilbury	20	W 10 acs. of E½ of SE¼ of SE¼ (Lot 2) 198' x 720' no S.W. corner of Sawyer's				10		yes	yes	F	38			38	8							8		
											35			35	7							7		
Leonard Sawyer						632.25					1063			1063										
											1063	2211		3274										
											3403	2968		6371	1174							1174		1815
											3516	3661		6577	~~1174~~	1315								

Cass County, Minnesota, for Taxes for the Year 1962.

	Sold for Taxes	Valuations by School Districts as Equalized by Department of Taxation: District No. ___ Rate ___ Mills	District No. ___ Rate ___ Mills	District No. 114 Rate 44 Mills	District No. ___ Rate ___ Mills	District No. ___ Rate ___ Mills	District No. ___ Rate ___ Mills	Tax Including State Homestead ___ Mills	State Tax on Non-Homestead ___ Mills	Special Taxes	Special Taxes	Total Taxes	Paid	When Paid	Number of Receipt	March Settlement 1963	June Settlement 1963	Penalty	November Settlement 1963	Penalty	Collections to First Monday in January 1964	Penalty	Delinquent on First Monday in January 1964	Penalty	Total Delinquent Tax and Penalty	Remarks
		Dollars	Dollars	Dollars	Dollars	Dollars	Dollars	$ cts.	$ cts.	$ cts.	$ cts.	$ cts.		Month Day Year		$ cts.	$ cts.	$ cts.	$ cts.	$ cts.	$ cts.	$ cts.	$ cts.	$ cts.	$ cts.	
1				H 48				1162				1162	1 PAID IN FULL	AUG 5 1963					1162							
2				H 15				362				362	2 PAID IN FULL	AUG 5 1963					362							
3				H 46				1112				1112	3 PAID IN FULL	AUG 5 1963					1112							
4				H 51				1234				1234	4 PAID IN FULL	AUG 5 1963					1234							
5													5													
6				H 37				896				896	6 PAID IN FULL	AUG 5 1963					896							
7				H 36				870				870	7 PAID IN FULL	AUG 5 1963					870							
8				H 36				870				870	8 PAID IN FULL	AUG 5 1963					870							
9				H 20				484				484	9 PAID IN FULL	AUG 5 1963					484							
10				H 92				2226				2226	10 PAID IN FULL	AUG 30 1963	12665				2226		56					18667
11	SOLD FOR TAXES			H 16				388				388	11 2nd HALF PAID 1st HALF PAID	AUG 29 1963 MAY 31 1963			194		194							13713
12	SOLD FOR TAXES			H 31				750				750	12 2nd HALF PAID 1st HALF PAID	AUG 29 1963 MAY 31 1963			375		375							"
13	SOLD FOR TAXES			H 155				3750				3750	13 2nd HALF PAID 1st HALF PAID	AUG 29 1963 MAY 31 1963	13653 / 13633		1875		1875							
14	SOLD FOR TAXES			H 6				146				146	14 2nd HALF PAID 1st HALF PAID	AUG 29 1963 MAY 31 1963			73		73							
15					H 332			8862				8862	15 PAID IN FULL	FEB 5 1963	11688	8862										20364
16				H 216				5226				5226	16 PAID IN FULL	AUG 5 1963	4961				5226		156					20368
17				H 42				1016				1016	17 PAID IN FULL	AUG 5 1963					1016							"
18				H 70				1694				1694	18 PAID IN FULL	FEB 1 1963	12689	1694										12367
19				H 58				1404				1404	19 1st HALF PAID 2nd HALF PAID	OCT 1 1962 MAY 31 1963	10059 / 10047		702		702							20567
20	SOLD FOR TAXES			H 8				194				194	20 1st HALF PAID 2nd HALF PAID	AUG 31 1962 MAY 31 1963	10033 / 13633		97		97							13733
				H 983	H 332			23187																		
						13.15	Tax	8862																		
								32046				32046				10056	33116		18774							

Sawyer Lake Camp | Ponto Point | Shores | East of Sand Shore | Ash Point Branch | Ponto North Shore | Snodgrass Lake Addition

Assessment Roll and Tax List of Real Property in the Town of Ponto Lake

* Indicate Type of Property: R-Residential, C-Commercial, I-Industrial, U-Utility, F-Farm, L-Lakeshore, T-Timber, M-Mineral

Form 50 Miller-Davis Co., Minneapolis

Line	In Whose Name Assessed	Subdivision	Sec. or Lot	Town or Block	Rng.	Acres	100ths	No. School District	Indicate Homestead Yes or No	Agri. or Seas. Recr. Yes or No	* Indicate Type of Property	Land Exclusive of Structures and Improvements (+10%)	Buildings and Other Structures (+10%)	Total True and Full Value	Rural Homestead Up to $4,000 20%	Rural Over $4,000 and Non-Homestead 33⅓%	Total Assessed Value	Final Equalized Value
1	Le Roy C. and Wilhelmina P. Baldwin	NE¼ of NE¼	18	139	29	40		114	yes	yes	F	379 / 345	275 / 250	654 / 595	131 / 119		131 / 119	
2	Le Roy C. Baldwin	NW¼ of NE¼				40			yes	yes	F	143 / 130		143 / 130	29 / 26		29 / 26	
3	Richard P. and Dorothy M. Rieder	SW¼ of NE¼				40			yes	yes	F	143 / 130		143 / 130	29 / 26		29 / 26	
4	Le Roy C. and Wilhelmina P. Baldwin	SE¼ of NE¼				40			yes	yes	F	292 / 265		292 / 265	58 / 53		58 / 53	
5	Louis and Myrtle Smith	1 ac. of GOV'T LOT 3				1			No	No	L ✓	51.77 / 46	210.35 / 191	392 / 261 / 237		131 / 87 / 79	87 / 79	131
6	Josephine Tilbury	GOV'T LOT 2				37	05		yes	yes	F	192 / 175		192 / 175	38 / 35		38 / 35	
7	Milburn L. and Louise M. Ellsworth	GOV'T LOT 1				3	75		No	No	L ✓	66 99 / 60	183 / 122 / 111	282 / 188 / 171		94 / 63 / 57	63 / 57	94
8	Joseph and Laura Doerr	GOV'T LOT 3, less 12½ rds. ×12½ rds + less 1 ac.				37	07		No	No	L ✓	244.366 / 222	.243 / 162 / 147	609 / 406 / 369		203 / 135 / 123	135 / 123	203
9	Josephine Tilbury	SE¼ of NW¼				40			yes	yes	F	324 / 295	105 / 95	429 / 390	86 / 78		86 / 78	
10	Bernhardus M. Stober	12½ x 12½ rds. of GOV'T LOT 3					98		No	No	R ✓	51.77 / 46	276 .414 / 251	327 491 / 297		164 / 109 / 99	109 / 99	164
11	Roy R. and Helen M. Petersen	NE¼ of SW¼				40			yes	yes	F	204 / 185		204 / 185	41 / 37		41 / 37	
12	" " " "	GOV'T LOT 4, less 20 acs in NW cor.				30	52		yes	yes	F	390 / 355		390 / 355	78 / 71		78 / 71	
13	" " " "	GOV'T LOT 5				50	22		yes	yes	F	330 / 300	754 / 685	1084 / 985	217 / 197		217 / 197	
14	" " " "	SE¼ of SW¼				40			yes	yes	F	325 / 295		325 / 295	65 / 59		65 / 59	
15	Arthur A. Reuck	20 acs. in NW cor. of GOV'T LOT 4				20			No	yes	T	79 / 72		79 / 72		26 / 24	26 / 24	
16	Dorothy M. Rieder	NE¼ of SE¼				40			yes	yes	F	368 / 335		368 / 335	74 / 67		74 / 67	
17	Richard P. and Dorothy M. Rieder	NW¼ of SE¼				40			yes	yes	F	302 / 275		302 / 275	61 / 55		61 / 55	
18	" " " "	SW¼ of SE¼				40			yes	yes	F	253 / 230		253 / 230	51 / 46		51 / 46	
19	Dorothy M. Rieder	SE¼ of SE¼				40			yes	yes	F	330 / 300	347 / 315	677 / 615	135 / 123		135 / 123	
20																		
						620	59					4491 / 4466 / 4673	2045 / 2251 / 2636	6106 / 6717 / 7309	992 / 1093	382 / 420 / 618	1374 / 1573	1711

Cass County, Minnesota, for Taxes for the Year 1962.

Line	Sold for Taxes	Valuations by School Districts as Equalized by Department of Taxation: District No. 114, 241.94 Mills (A)	District No. 114, 266.94 Mills (NA)	Tax Including State Homestead	State Tax on Non-Homestead 8.54 Mills	Total Taxes	Paid	When Paid (Month Day Year)	Number of Receipt	June Settlement 1963	November Settlement 1963	Remarks
1		H 131		31 70		31 70	PAID IN FULL	MAY 6 1963	8379	31 70		10304
2		H 29		7 02		7 02	PAID IN FULL	MAY 6 1963		7 02		
3		H 29		7 02		7 02	2nd HALF PAID / 1st HALF PAID	OCT 31 1963 / MAY 31 1963	20605 / 11066	3 51	3 51	22572 10374
4		H 58		14 04		14 04	PAID IN FULL	MAY 6 1963	8379	14 04		10304
5			131	34 96	1 12	36 08	2nd HALF PAID / 1st HALF PAID	OCT 7 1963 / MAY 31 1963	15831 / 11064	18 04	18 04	22517
6		H 38		9 20		9 20	PAID IN FULL	MAY 31 1963	13367	9 20		10375
7			94	25 10	80	25 90	2nd HALF PAID / 1st. Half Paid	OCT 29 1963 / MAY 31 1963	19424 / 11050	12 95	12 95	22516
8			203	54 18	27 / 1 74	55 92	2nd HALF PAID / 1st HALF PAID	OCT 31 1963 / MAY 22 1963	20671 / 9634	27 96	27 96	22515
9		H 86		20 80		20 80	PAID IN FULL	MAY 31 1963	13367	20 80		10375
10			164	43 78	1 40	45 18	PAID IN FULL	MAY 31 1963	11076	45 18		10370
11		H 41		9 92		9 92	2nd HALF PAID / 1st HALF PAID	SEP [illegible] 1963 / MAR 18 1963				
12		H 78		18 88		18 88	2nd HALF PAID / 1st HALF PAID	SEP 9 1963 / MAR 1 1963	18517			
13		H 217		52 50		52 50	2nd HALF PAID / 1st HALF PAID	SEP 9 1963 / [illegible] 1963	7249	48 51	48 31	22520
14		H 65		15 72		15 72	2nd HALF PAID / 1st HALF PAID	SEP 2 1963 / [illegible]				
15		26		6 30	22	6 52	PAID IN FULL	MAY 16 1963	11440	6 52		10372
16		H 74		17 90		17 90	2nd HALF PAID / 1st HALF PAID	OCT 31 1963 / MAY 31 1963	11066	8 95	8 95	22572 10374
17		H 61		14 76		14 76	1st HALF PAID / 2nd HALF PAID	MAY 31 1963 / OCT 31 1963	11066 / 20605	7 38	7 38	" "
18		H 51		12 34		12 34	2nd HALF PAID / 1st HALF PAID	OCT 31 1963 / MAY 31 1963	11066	6 17	6 17	" "
19		H 135		32 66		32 66	2nd HALF PAID / 1st HALF PAID	OCT 31 1963 / MAY 31 1963	11066	16 33	16 33	" "
20												
		H 1093 / 26 / 1119	592 =1711	a 270 76 / M 158 02 / 428 78	5 28	434 06				284 26	149 80	

Assessment Roll and Tax List of Real Property in the Town of Ponto Lake

Form 5C MILLER-DAVIS CO., MINNEAPOLIS

* Indicate Type of Property: R-Residential, C-Commercial, I-Industrial, U-Utility, F-Farm, L-Lakeshore, T-Timber, M-Mineral

	IN WHOSE NAME ASSESSED		DESCRIPTION OF PROPERTY: SUBDIVISION	Sec. or Lot	Town or Blk.	Rng.	Number of Acres of Land: Acres	100ths	No. School District	Indicate Homestead Yes or No	Agri. or Seas. Here Yes or No	Indicate Type of Prop.*	TRUE AND FULL VALUATIONS: LAND Exclusive of Structures and Improvements	BUILDINGS and Other Structures	MACHINERY Permanently Attached to Real Estate	TOTAL True and Full Value	ASSESSED VALUATIONS: RURAL: Homestead Up to $4,000 20%	Over $4,000 and Non-Homestead 33⅓%	ALL OTHER: Timber Land Class 2a 20%	Homestead Up to $4,000 25%	Over $4,000 and Non-Homestead 40%	MACHINERY Permanently Attached to Real Estate 33⅓%	Seasonal and Recreational Cabins 33⅓%	TOTAL ASSESSED VALUE	Total Assessed Value as Equalized by the Board of Review	FINAL EQUALIZED VALUE
													Dollars	Dollars	Dollars	Dollars	Dollars	Dollars	Dollars	Dollars	Dollars	Dollars	Dollars	Dollars	Dollars	Dollars
1	Raymond R. and Leona C. Barchus	1	NE¼ of NE¼	19	139	29	40		114			F	302			302	60							60		
	" " " "	2	NW¼ of NE¼				40					F	273			273	55							55		
		3	SW¼ of NE¼				40					F	347			347	69							69		
	H. L. and Ina Griffith	4	SE¼ of NE¼				40					F	315			315	63							63		
	H. L. Griffith	5											132			132	26							26		
2	Raymond R. and Leona C. Barchus	6	NE¼ of NW¼				40					F	120			120	24							24		
	" " " "	7	NW¼ of NW¼				50	22				F	176	92		268	50							50		
		8	SW¼ of NW¼				50	22				F	160	65		225	45							45		
	Raymond R. Barchus	9	SE¼ of NW¼				40					T	336	1216		1552	311							311		
	" " "	10											305	1105		1410	282							282		
3	Leona C. Barchus	11	NE¼ of SW¼				40					T	124			124	25							25		
	" "	12	NW¼ of SW¼				50	42				T	385			385	77							77		
	Norbert Stehr	13	SW¼ of SW¼				40					T	132			132	27							27		
	Gertrude Emouf	14	SE¼ of SW¼				40					T	124			124	24							24		
		15											204			204	41							41		
													185			185	37							37		
		16	NE¼ of SE¼				40					T	132			132	26							26		
		17	NW¼ of SE¼				40					T	124			124	24							24		
		18	SW¼ of SE¼				40					T	193			193	39							39		
		19											175			175	35							35		
		20	SE¼ of SE¼				40					T	132			132	26							26		
													124			124	24							24		
													174	121		295	60							60		
													165	110		275	55							55		
													854			854	171									
	H. A. and Corinne M. Shafer	16	NE¼ of SE¼				40					R	176	391	587	1154	114							114		
	Richard and Joanne Poulist	17	NW¼ of SE¼				40					R	160	355		515	103							103		171
	Richard and Christine A. Hall	18	SW¼ of SE¼				40					R	168			168		56						56		
		19											153			153	82	255						51		
		20	SE¼ of SE¼				40					R	198	297	257	752		450						150		
													180	234		414		138						135		225
	State of Minnesota																									
							630	86					2958	4449		7407	814	1239						1836		
													3224	2037		5261	984	806						1790		
													3415	8881		12296	991	2281						1790		1272

	SOLD FOR TAXES	VALIDATIONS BY SCHOOL DISTRICTS AS EQUALIZED BY DEPARTMENT OF TAXATION: District No. Rate Mills	District No. Rate Mills	District No. Rate Mills	District No. Rate Mills	District No. Rate Mills	District No. Rate Mills	Tax Including State Homestead Mills	State Tax on Non-Homestead 9.5 Mills	SPECIAL TAXES	SPECIAL TAXES	TOTAL TAXES	PAID	WHEN PAID	Number of Receipt	March Settlement 1963	June Settlement 1963	Penalty	November Settlement 1963	Penalty	Collections in First Monday in January 1964	Penalty	Delinquent on First Monday in January 1964	Total Delinquent Tax and Penalty	REMARKS
		Dollars	Dollars	Dollars	Dollars	Dollars	Dollars	$ cts.	$ cts.	$ cts.	$ cts.	$ cts.		Month Day Year		$ cts.	$ cts.	$ cts.	$ cts.	$ cts.	$ cts.	$ cts.	$ cts.	$ cts.	
1								460	1452			1452	2nd HALF PAID	OCT 31 1962	20677										
													1st HALF PAID	MAY 3 1 1963	11135										
2								469	1670			1670	2nd HALF PAID	OCT 31 1962	20677										
													1st HALF PAID	MAY 3 1 1963	11135										
3								426	630			630	PAID IN FULL	MAY 6 1963	8378		630								
4								450	1210			1210	PAID IN FULL	MAY 6 1963			1210								
5																									
6								4311	7524			7524	2nd HALF PAID	OCT 31 1962											
													1st HALF PAID	MAY 3 1 1963											
7								485	2056			2056	2nd HALF PAID	OCT 31 1962	20672										
													1st HALF PAID	MAY 3 1 1963	105										
8								427	654			654	2nd HALF PAID	OCT 31 1962											
													1st HALF PAID	MAY 3 1 1963											
9								441	992			992	2nd HALF PAID	OCT 31 1962											
													1st HALF PAID	MAY 3 1 1963			6400		64 00						
10																									
11								426	630			630	2nd HALF PAID	OCT 31 1962											
													1st HALF PAID	MAY 3 1 1963											
12								434	944			944	2nd HALF PAID	OCT 31 1962											
													1st HALF PAID	MAY 3 1 1963											
13								426	630			630	PAID IN FULL	MAY 3 1963	346		630								
14								460	1452			1452	PAID IN FULL	MAY 22 1963	9638		1452								
15																									
16			H171					4564				4564											4564	5020	
17		56						1354	48			1402	PAID IN FULL	MAY 3 1 1963	11120		1402								
18		225						5444	192			5636	PAID IN FULL	APR 1 5 1963	6429		5636								
19																									
20																									
		H 820	H 171					26642																	
		281						4564	240			31446					18921		7961				7561		
		1101						3206																	
				= 1272																					

Sec. 19 T. 139 R. 29 Kimo Camp

Plat of Ponto Lake Shore

Plat of East Shore

Ada Point Ponto North Shore

Underwood Inset Mississippi

Assessment Roll and Tax List of Real Property in the Town of Ponto Lake, Cass County, Minnesota, for Taxes for the Year 1962.

Form 1C Miller-Davis Co., Minneapolis

• Indicate Type of Property: R-Residential, C-Commercial, I-Industrial, U-Utility, F-Farm, L-Lakeshore, T-Timber, M-Mineral

	In Whose Name Assessed	Description of Property: Subdivision	Sec. or Lot	Town or Block	Rng.	Number of Acres of Land (Acres / 100ths)	No. School District	Indicate Homestead Yes or No	Agr. or Seas. Resr. Yes or No	Indicate Type of Property	Tree and Full Valuations: Land Exclusive of Structures and Improvements (Dollars)	Buildings and Other Structures (Dollars)	Machinery Permanently Attached to Real Estate (Dollars)	Total True and Full Value (Dollars)	Assessed Valuations: Rural: Homestead Up to $4,000 20% (Dollars)	Rural: Over $4,000 and Non-Homestead 33⅓% (Dollars)	All Other: Timber Land Class 3a 20% (Dollars)	All Other: Homestead Up to $4,000 25% (Dollars)	All Other: Over $4,000 and Non-Homestead 40% (Dollars)	All Other: Machinery Permanently Attached to Real Estate 33⅓% (Dollars)	All Other: Seasonal and Recreational Cabins 33⅓% (Dollars)	Total Assessed Value (Dollars)	Total Assessed Value as Equalized by the Board of Review (Dollars)	Final Equalized Value (Dollars)
											Land +10%													
	L. Edward and Florence A. Thornette	GOV'T LOT 8, less rd. 20' wide running the entire length of W'ly boundary	20	139	29	21.90	114	No	Yes	R	276 / 304	34 / 37	31 / 34	310 / 341	62 / 68	103 / 113						94	103	155
	Earl and Sarah V. Brown	GOV'T LOT 7				41.65		No	No	C	374 / 411	320 / 352	5523 / 5,648	1897 / 2,086	480 / 528	631 / 694						211	232	348
	L. Edward and Florence L. Minnette	GOV'T LOTS 6 & 9, less S 1000' thereof				6.10		No	Yes	T	39 / 43			39 / 43		13 / 14						13	15	
	Glen L. and Marie Freckleton	S 1000' of GOV'T LOTS 6 & 9, less 10 acres, less S 300' of W 412' of Lot 6				25		Yes	No	L	308 / 338	544 / 598		836 / 919	254 / 279							152	167	251
	Alice R. Frehning	W 150' of E 450' of GOV'T LOT 4				2.86		Yes	No	R	77 / 85	264 / 290		341 / 375	68 / 75							62	68	102
	L. H. and Elda Stonebach	" " " " GOV'T LOT 1, less 4 acres				45.40		Yes	Yes	F	360 / 396			360 / 396	72 / 79							64	73	
		GOV'T LOT 2				37.50		Yes	Yes	F	330 / 363	1,818 / 1,999		2,148 / 2,362	429 / 472							295	270	
	H. P. Longstaff + Mrs. A. R. Miner	E 300' of GOV'T LOT 4				5.72		No	Yes	T	90 / 99			90 / 99		30 / 33						30	33	
	Bert and Alice Persons	S 100' of W 410' in SW cor. of GOV'T LOT 6						No	No	L	135 / 149	110 / 121		245 / 270		60 / 66						45	50	75
	H. P. Longstaff	W 100' of E 550' of GOV'T LOT 4				1.90		No	No	L	51 / 56			51 / 56		17 / 19						17	19	28
	L. H. and Elda Stonebach	GOV'T LOT 3				37.20		Yes	Yes	T	150 / 165			150 / 165	30 / 33							30	33	
	Donald C. and Norma M. Jones	S W¼ of S W¼, less N 1 rod for road				39.50		No	Yes	T	246 / 270	62 / 68		308 / 338		101 / 111						92	101	
	" " " " " "	S E¼ of S W¼, less 8 acres				29.50		No	Yes	T	225 / 248			225 / 248		83 / 91						75	83	
	L. J. and Anna McClintock	GOV'T LOT 4, less E 900' + less road				8		Yes	No	C	180 / 198	379 / 417	641 / 705	1,200 / 1,320	198 / 218	267 / 294						124	137	206
	Flora E. DeFarlan	N E¼ of S E¼				40		Yes	Yes	F	253 / 278	198 / 218		446 / 490	89 / 98							81	89	
	O. R. Ferrebee	S W¼ of S E¼				40		No	Yes	T	178 / 196			178 / 196		59 / 65						54	59	
	" "	S E¼ of S E¼				40		No	Yes	T	244 / 268			244 / 268		81 / 89						74	81	
	Nick J. and Elizabeth C. Laub	10 acs. of S 1000' of GOV'T LOTS 6 + 9				10		No	No	L	177 / 196	360 / 396	540 / 594	1,077 / 1,186		179 / 197						163	178	267
	(continued on next page)					435.23					3,078 / 3,386	3,543 / 3,897		6,616 / 7,283		1,628 / 1,791						1,628	1,741	2,269
											3,960 / 4,356	3,905 / 4,296		7,865 / 8,652	1,028 / 1,131	884 / 972	1071							
						432.3						4,896		9,779	1,028									

	Sold for Taxes	Valuations by School Districts as Equalized by Department of Taxation: District No. / Rate — Mills	District No. / Rate — Mills	District No. / Rate — Mills	District No. / Rate — Mills	District No. / Rate — Mills	District No. / Rate — Mills	Tax including State Homestead — Mills	State Tax on Non-Homestead — Mills	Special Taxes	Special Taxes	Total Taxes	Paid	When Paid	Number of Receipt	March Settlement 1963	June Settlement 1963	Penalty	November Settlement 1963	Penalty	Collections to First Monday in January 1964	Penalty	Delinquent on First Monday in January 1964	Penalty	Total Delinquent Tax and Penalty	Remarks
		Dollars	Dollars	Dollars	Dollars	Dollars	Dollars	$ cts.	$ cts.	$ cts.	$ cts.	$ cts.		Month Day Year		$ cts.	$ cts.	$ cts.	$ cts.	$ cts.	$ cts.	$ cts.	$ cts.	$ cts.	$ cts.	
					A	NA																				
1			155					37.50	13.50			38.82	PAID IN FULL	JAN 2 1964	21748						38.82					Rec'd $38.82 on 1-7-64
2				H 218				42.40	42.40			94.02	2nd HALF PAID	OCT 2 1963	19061											
				130									1st HALF PAID	MAY 3 1963	11335		47.01		47.01							
3			15					3.62	.12			3.74	PAID IN FULL	JAN 2 1964	21748						3.74					
4																										
				H 251				67.00				67.00	2nd HALF PAID	OCT 3 1963	20679											
5													1st HALF PAID	MAY 3 1963	11132		33.50		33.50							
6				H 102				27.22				27.22	PAID IN FULL	APR 1 9 1963	1848		27.22									
7			H 73					17.66				17.66	PAID IN FULL	APR 1 1963	7391		17.66									
8			H 270					65.32				65.32	PAID IN FULL	APR 1 1963			65.32									
9			33					7.98	.28			8.26	PAID IN FULL	APR 1 9 1963	7840		8.26									
10	SOLD FOR TAXES			75				20.62	.64			21.26	1st HALF PAID	MAY 3 1963	11579		10.63									
													2nd HALF PAID	AUG 2 6 1963	19899				10.63							
11				28				7.48	.24			7.72	PAID IN FULL	APR 1 9 1963	7840		7.72									
12			H 33					7.98				7.98	PAID IN FULL	APR 1 1963	7391		7.98									
13			101					24.44	.86			25.30	PAID IN FULL	APR 1 1 1963	7489		25.30									
14			83					20.08	.70			20.78	PAID IN FULL	APR 1 1 1963			20.78									
15				H 162				54.98	.38			55.36	PAID IN FULL	FEB 2 8 1963	3598	55.06										
16			H 89					21.54				21.54	PAID IN FULL	MAY - - 1963	12774		21.54									
17																										
18			59					14.28	.50			14.78	PAID IN FULL	MAY 7 1963	12210		35.08									
19			81					19.60	.70			20.30	PAID IN FULL	MAY 7 1963												
20				267				71.28	.28			71.56	2nd HALF PAID	OCT 3 1963	20679											
			H 465	H 732				a 240.00					1st HALF PAID	MAY 3 1963	11061		36.78		36.78							
			327	544				b 340.88	9.14			590.02														
			792	1,276	2,267			580.88																		
																55.06	364.48		127.62		105.6					

GOV'T LOTS 6 & 9
Sec. 20 T. 139 R. 29

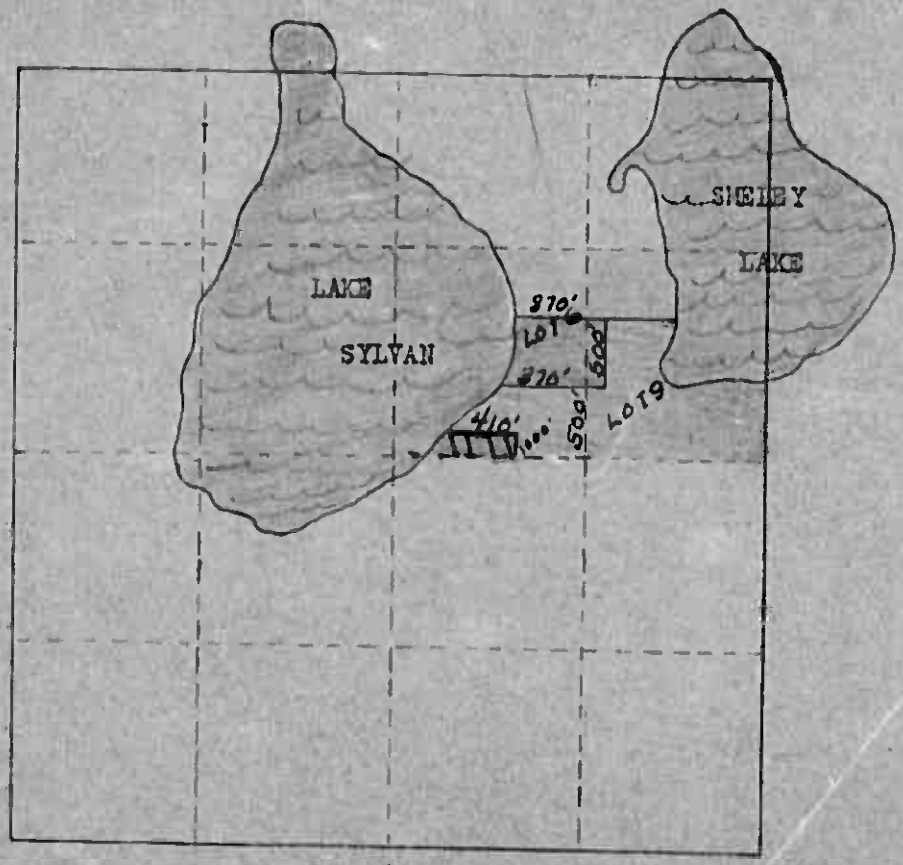

S. 100' x W. 410' in
SW corner of Lot 6
Bert & Aline Parsons

870' x 500' of Lot 6 & 9; 10 acs.
of S. 1000' of Lots 6 & 9
Nick J. Laub

S. 1000' of Lots 6 & 9 less 10
acs. & less S. 1000' of W. 410'
G. Freckleton

Lots 6 & 9 less S. 1000' (or)
N. 320' of Lots 6 & 9
L. E. Misette

Assessment Roll and Tax List of Real Property in the Town of Ponto Lake

Form 3C HILLER-DAVIS CO./MINNEAPOLIS

* Indicate Type of Property: R-Residential, C-Commercial, I-Industrial, U-Utility, F-Farm, L-Lakeshore, T-Timber, M-Mineral

	IN WHOSE NAME ASSESSED		DESCRIPTION OF PROPERTY: SUBDIVISION	Sec. or Lot	Town or Block	Rng.	Number of Acres of Land: Acres	100ths	No. School District	Indicate Homestead Yes or No	Agri. or Homes. Recr. Yes or No	* Indicate Type of Property	TRUE AND FULL VALUATIONS: LAND Exclusive of Structures and Improvements	BUILDINGS and Other Structures	MACHINERY Permanently Attached to Real Estate	TOTAL True and Full Value	ASSESSED VALUATIONS: RURAL: Homestead Up to $1,000 20%	Over $1,000 and Non-Homestead 33⅓%	ALL OTHER: Timber Land Class 3c 20%	Homestead Up to $4,000 25%	Over $4,000 and Non-Homestead 40%	MACHINERY Permanently Attached to Real Estate 33⅓%	Seasonal and Recreational Cabins 33⅓%	TOTAL ASSESSED VALUE	Total Assessed Value as Equalized by the Board of Review	FINAL EQUALIZED VALUE
													Dollars	Dollars	Dollars	Dollars	Dollars	Dollars	Dollars	Dollars	Dollars	Dollars	Dollars	Dollars	Dollars	Dollars
1	W. H. Beckenbach + Phyllis Howard	1	Gov't Lot 5	20	139	24	37	45	114	Yes	Yes	F	277 (307)	121 (133)		440 (440)	88								88	
2	Ernest Lee Reynolds		4 ACS. OF GOV'T LOT 1				4			Yes	Yes	F	80 (80)	143 (143)		143 (143)	80								80	
3	Williams + Helen F. Schepers		W. 350' of E. 900' of Gov't Lot 4				8			Yes	Yes	L	247 (247)	191 (191)		438 (438)	36						349 (349)		36	
4	H. P. + Marion Longstaff		E. 550' of SE¼ of SW¼ N. of Lake				2	50		Yes	Yes	T	159 (159)	285 (285)		435 (435)		22					145		145	240
5	F. J. Mc Clintock + Ann Mc Allister		W. 900' of SE¼ of SW¼ N. of Lake				5	50		Yes	Yes	T	66 (66)			66 (66)		20							20	
6	William M. + Helen F. Schepers		2½ ACS. of SE¼ of SW¼				2	50		Yes	Yes	T	75 (75)			75 (75)	17 (17)								17	
7													66 (66)			66 (66)		22 (22)							22	
8													69 (69)			69 (69)		20 (20)							20	
9																										
10																										
11																										
12																										
13																										
14																										
15																										
16																										
17																										
18																										
19																										
20																										
							56	95					1614 (1614)	526 (526)		2140 (2140)	131	42					145	318	448	429
													742 (742)	570 (570)		1312 (1312)	145	44						240		
													824	747		1571										

Cass County, Minnesota, for Taxes for the Year 1962.

	SOLD FOR TAXES	VALUATIONS BY SCHOOL DISTRICTS AS EQUALIZED BY DEPARTMENT OF TAXATION: District No. ___ Rate ___ Mills	District No. ___ Rate ___ Mills	District No. 114 Rate ___ Mills	District No. ___ Rate ___ Mills	District No. ___ Rate ___ Mills	District No. ___ Rate ___ Mills	Tax Including State Homestead ___ Mills	State Tax on Non-Homestead 8.44 Mills	SPECIAL TAXES	SPECIAL TAXES	TOTAL TAXES	PAID	WHEN PAID	Number of Receipt	March Settlement 1963	June Settlement 1963	Penalty	November Settlement 1963	Penalty	Collections to First Monday in January 1964	Penalty	Delinquent on First Monday in January 1964	Total Delinquent Tax and Penalty	REMARKS
		Dollars	Dollars	Dollars	Dollars	Dollars	Dollars	$ cts.	$ cts.	$ cts.	$ cts.	$ cts.		Month Day Year		$ cts.	$ cts.	$ cts.	$ cts.	$ cts.	$ cts.	$ cts.	$ cts.	$ cts.	
1			H 88					21 30				21 30	1 PAID IN FULL	MAY 9 1963	10387		21 30								11387
2			H 40					9 68				9 68	2 PAID IN FULL	MAY 31 1963	10405		9 68								10405
3			240					58 06	2 04			60 10	3 1/2 HALF PAID	OCT 28 1963	11478		30 05		32 05						
4			22					5 32	18			5 50	4 PAID IN FULL	APR 18 1963	7840		5 50								22574
5			H 17					4 12				4 12	5 PAID IN FULL	FEB 28 1963	7848	4 12									10388
6			22					5 32	18			5 50	6 1/2 HALF PAID	OCT 28 1963	11478										
														MAY 31 1963	11112		2 75		2 75						22574
7													7												
8													8												
9													9												
10													10												
11													11												
12													12												
13													13												
14													14												
15													15												
16													16												
17													17												
18													18												
19													19												
20													20												
			H 145																						
			28																						
			429					10380	240			10620					6928		32 80						

Assessment Roll and Tax List of Real Property in the Town of Ponto Lake

Form 3C WILLIAMS PRINTING, MINNEAPOLIS

* Indicate Type of Property: R-Residential, C-Commercial, I-Industrial, U-Utility, F-Farm, L-Lakeshore, T-Timber, M-Mineral

	IN WHOSE NAME ASSESSED	DESCRIPTION OF PROPERTY: SUBDIVISION	Sec. or Lot	Town or Block	Rng.	Number of Acres of Land (Acres / 100ths)	No. School District	Indicate Homestead Yes or No	Agricultural Homestead Yes or No	Indicate Type of Property	TRUE AND FULL VALUATIONS: LAND Exclusive of Structures and Improvements	BUILDINGS and Other Structures	MACHINERY Permanently Attached to Real Estate	TOTAL True and Full Value	ASSESSED VALUATIONS: RURAL: Homestead Up to $4,000 20%	RURAL: Over $4,000 and Non-Homestead 33⅓%	ALL OTHER: Timber Land Class 3a 20%	ALL OTHER: Homestead Up to $4,000 25%	ALL OTHER: Over $4,000 and Non-Homestead 40%	ALL OTHER: Machinery Permanently Attached to Real Estate 33⅓%	ALL OTHER: Seasonal and Recreational Cabins 33⅓%	TOTAL ASSESSED VALUE	Total Assessed Value as Equalized by the Board of Review	FINAL EQUALIZED VALUE
						Acres					Dollars	Dollars	Dollars	Dollars	Dollars	Dollars	Dollars	Dollars	Dollars	Dollars	Dollars	Dollars	Dollars	Dollars
1	Albert V. + Maggie Smith + Isabella Smith Darrington	NE¼ of NE¼	21	139	29	40	114	Yes	Yes	F	165 (H-10-76)			165	33									
2	" " " " "	NW¼ of NE¼				40		Yes	Yes	F	150			150	30							30	33	
3	" " " " "	SW¼ of NE¼				40		Yes	Yes	F	240			240	48							48	48	
4	" " " " "	SE¼ of NE¼				40		Yes	Yes	F	220			220	44							44	48	
5	" " " " "										286			286	57									
6	" " " " "	NE¼ of NW¼				40		Yes	Yes	F	260			260	52							52	57	
7	" " " " "	Govt Lot 1				23.15		Yes	Yes	F	88			88	18									
8	" " " " "	Govt Lot 2				30.85		Yes	Yes	F	80			80	16							16	18	
9	" " " " "	SE¼ of NW¼				40		Yes	Yes	F	264			264	53									
10											240			240	48							48	53	
11											209			209	42									
12	" " " " "	NW¼ of SW¼				40		Yes	Yes	F	190			190	38							38	42	
13	Isabella Smith Darrington	Govt Lot 3				37		Yes	Yes	F	220			220	44							44	44	
14	" " " "	Govt Lot 4				55		Yes	Yes	F	209			209	42									
15											390			390	78							78	86	
16	Albert V. + Maggie Smith + Isabella Smith Darrington	NW¼ of SW¼				40		Yes	Yes	F	451			451	90									
17	" " " " "	Govt Lot 3				37		Yes	Yes	F	410			410	82							82	90	
18	" " " "	Govt Lot 4				55		Yes	Yes	F	448	820	957	2239	447									
19											415	127	142	1397	334	43						297	326	
20															83							83	91	
						500.35					3490	1009		4499	898	43						903		
											3774 3/12	1009		4773 5077	946	47							993	1021

	SOLD FOR TAXES	VALUATIONS BY SCHOOL DISTRICTS AS EQUALIZED BY DEPARTMENT OF TAXATION: District No. ___ Rate ___ Mills	District No. ___ Rate ___ Mills	District No. 114 Rate ___ Mills	District No. 114 Rate ___ Mills	District No. ___ Rate ___ Mills	District No. ___ Rate ___ Mills	Tax including State Homestead	State Tax on Non-Homestead 8.4 Mills	SPECIAL TAXES	SPECIAL TAXES	TOTAL TAXES	PAID	WHEN PAID Month Day Year	Number of Receipt	March Settlement 1963	June Settlement 1963	Penalty	November Settlement 1963	Penalty	Collections to First Monday in January 1964	Penalty	Delinquent as First Monday in January 1964	Total Delinquent Tax and Penalty	REMARKS
		Dollars	Dollars	Dollars	Dollars	Dollars	Dollars	$ cts.	$ cts.	$ cts.	$ cts.	$ cts.				$ cts.	$ cts.	$ cts.	$ cts.	$ cts.	$ cts.	$ cts.	$ cts.	$ cts.	
1				H 33				7.98				7.98	PAID IN FULL	APR 1 1963			7.98								10391
2				H 48				11.62				11.62	PAID IN FULL	APR 1 1963			11.62								"
3				H 57				13.80				13.80	PAID IN FULL	APR 1 1963			13.80								"
4				H 18				4.36				4.36	PAID IN FULL	APR 1 1963			4.36								"
5																									
6				H 53				12.82				12.82	PAID IN FULL	APR 1 1963			12.82								10391
7				H 42				10.16				10.16	PAID IN FULL	APR 1 1963			10.16								"
8				H 44				10.64				10.64	PAID IN FULL	APR 1 1963			10.64								"
9				H 86				20.80				20.80	PAID IN FULL	APR 1 1963	7392		20.80								"
10																									
11																									
12				H 9				21.78				21.78	PAID IN FULL	APR 1 1963			21.78								
13				H 379 41				79.88	40			79.88	PAID IN FULL	APR 1 1963			79.88								10391
14				H 91				22.02				22.02	PAID IN FULL	APR 1 1963			22.02								"
15																									
16				H 50				12.10				12.10	PAID IN FULL	APR 1 1963			12.10								
17				H 83				22.16				22.16	PAID IN FULL	APR 1 1963			22.16								10391
18																									
19																									
20																									
				H 891 47 938	H 83			226.86 NW 22.16 249.02	40			249.52					249.52								

Assessment Roll and Tax List of Real Property in the Town of Ponto Lake, Cass County, Minnesota, for Taxes for the Year 1962.

Form 5C MILLER-DAVIS-CO., MINNEAPOLIS

* Indicate Type of Property: R-Residential, C-Commercial, I-Industrial, U-Utility, F-Farm, L-Lakeshore, T-Timber, M-Mineral

Line	In Whose Name Assessed	Subdivision	Sec. or Lot	Town or Block	Rng.	Acres	100ths	School District	Homestead Yes or No	Agri. or Seas. Recr. Yes or No	Type of Property	Land (Dollars)	Buildings and Other Structures	Total True and Full Value	Homestead Up to $4,000 20%	Rural Over $4,000 and Non-Homestead 33⅓%	Total Assessed Value	Equalized by Board of Review	Final Equalized Value
1	State of Minnesota	Gov't Lot 3	22	139	29			114											
2																			
3	State of Minnesota	Gov't Lot 5																	
4	State of Minnesota	" " 4																	
5	Joseph W. & Eldora R. Wicklund	" " 8 (Hand Lake Isl.)							No	No	L	99 / 66 / 60	218 / 145 / 132	317 / 211 / 192		105 / 70 / 64	64	70	105
6	Robert B. & Pearl H. Ross	NE¼ of NW¼				40			No	Yes	T	132 / 120		132 / 120		44 / 40	40	44	
7	State of Minnesota	NW¼ of NW¼																	
8	Otto Parlitz	SW¼ of NW¼				40			Yes	Yes	T	110 / 100		110 / 100	22 / 20		20	22	
9	Forest O. & Marie F. Bolton	Gov't Lot 2				32	50		No	No	L	405 / 270 / 245	1902 / 1268 / 1153	2307 / 1538 / 1398		769 / 512 / 466	466	512	769
10	Addison W. & Georgia E. Brown	E. 200' of W. 500' of S. 300' of Gov't Lot 1							No	Yes	F	99 / 90	2617 / 2379	2716 / 2469		904 / 823	823	904	
11																			
12	Otto Parlitz	Gov't Lot 1 less sold				25	80		Yes	No	L	99-149 / 90	874 / 583 / 530	1023 / 682 / 620	204 / 136 / 124		124	136	204
13	J. S. & Gertrude E. Kunderling	E. 100' of W. 700' of S. 300' of Gov't Lot 1					75		Yes	No	L	53-79 / 48	596-894 / 542	873 / 590	130-195 / 118		118	130	195
14	Jean Soper Anderson	E. 100' of W. 600' of S. 300' of " " 1					75		No	No	L	49-74 / 45	541-812 / 492	886 / 590 / 537		295 / 196 / 179	179	196	295
15	Edward A. & Mabel L. Mayer	E. 100' of W. 300' of S'ly 300' of " " 1							Yes	No	L	49-74 / 45	512-768 / 465	561-842 / 510	168 / 112 / 102		102	112	168
16	State of Minnesota	NE¼ of SE¼																	
17	State of Minnesota	Gov't Lot 6																	
18	State of Minnesota	" " 7																	
19	State of Minnesota	SW¼ of SE¼																	
20	J. S. & Gertrude E. Kunderling	E. 100' of W. 800' of S. 300' of Gov't Lot 1							Yes	No	L	49 73 / 45		73 / 49 / 45	15 / 10 / 9		9	10	15
Totals						139	80					658 / 976 / 1294	5683 / 6262 / 8085	6581 / 7238 / 9379	373 / 410, 604, 1726	2117	1945	2136	2721

Line	Sold for Taxes	District No. 114 (A), Rate 241.94 Mills	District No. 114 (NA), Rate 266.94 Mills	Tax Including State Homestead	State Tax on Non-Homestead 8.54 Mills	Total Taxes	Paid / When Paid	Number of Receipt	March Settlement 1963	June Settlement 1963	November Settlement 1963	Delinquent on First Monday in January 1964	Remarks
1													
2													
3													
4													
5			105	28.02	.90	28.92	PAID IN FULL FEB 26 1963	6701	28.92				10255
6	SOLD FOR TAXES	44		10.64	.38	11.02						11.02	19970
7													
8		H22		5.32		5.32	PAID IN FULL MAY 10 1963	8894		5.32			
9	SOLD FOR TAXES		769	205.28	6.56	211.84	2nd HALF PAID OCT 14 1963 / 1st HALF PAID MAY 31 1963	16101 / 13588		105.92	105.92		Paid Under Protest; 22520; 10398
10		904		218.72	7.72	226.44	PAID IN FULL MAY 8 1963	10328		226.44			10399
11													
12			H204	54.46		54.46	PAID IN FULL MAY 10 1963	8894		54.46			Paid Under Protest
13			H 195	52.06		52.06	PAID IN FULL MAY 31 1963	11094		52.06			
14			295	78.74	2.52	81.26	PAID IN FULL APR 24 1963	8096		81.26			Paid Under Protest; 10396
15			H 168	44.84		44.84	PAID IN FULL MAY 1963	12722		44.84			10400
16													
17													
18													
19													
20			H 15	4.00		4.00	PAID IN FULL MAY 31 1963	11094		4.00			10396
Totals		H 22 / 948 / 970	H 582 / 1169 / 1751 = 2721	a 234.68 / na 467.40 / 702.08	18.08	720.16			28.92	574.30	105.92	11.02	

Assessment Roll and Tax List of Real Property in the Town of Ponto Lake

Form SC - KILLER-DAVIS CO., MINNEAPOLIS

* Indicate Type of Property: R-Residential, C-Commercial, I-Industrial, U-Utility, F-Farm, L-Lakeshore, T-Timber, M-Mineral

	In Whose Name Assessed	Description of Property: Subdivision	Sec. or Lot	Town or Block	Rng.	Number of Acres of Land (Acres / 100ths)	No. School District	Indl. Homestead Yes or No	Agrl. Homestead Yes or No	* Indl. Type of Property	True and Full Valuations (450% / 50% / 4-10%): Land Exclusive of Structures and Improvements	Buildings and Other Structures	Machinery Permanently Attached to Real Estate	Total True and Full Value	Assessed Valuations — Rural: Homestead Up to $1,000 20%	Rural: Over $1,000 and Non-Homestead 33⅓%	All Other: Timber Land Class 3a 20%	All Other: Homestead Up to $4,000 25%	All Other: Over $1,000 and Non-Homestead 40%	All Other: Machinery Permanently Attached to Real Estate 33⅓%	All Other: Seasonal and Recreational Cabins 33⅓%	Total Assessed Value	Total Assessed Value as Equalized by the Board of Review	Final Equalized Value	Remarks
						Acres					Dollars	Dollars	Dollars	Dollars	Dollars	Dollars	Dollars	Dollars	Dollars	Dollars	Dollars	Dollars	Dollars	Dollars	
1	Otto B. Griffin	NE¼ of NE¼	23	139	29	40	11	No	No	T	132 / 132			132		44 / 40							40	44	
2	Kerbie + Isabell Siltman	NW¼ of NE¼				40		No	No	T	110 / 110			110	22							20	22		22512
3	" " "	SW¼ of NE¼				40		No	No	T	100 / 100	143 / 143		243	49							54	54		22575
4	State of Minnesota	SE¼ of NE¼						No	No	F	130 / 130	140 / 140		270	54										
5																									
6	Kerbie + Isabell Siltman	NE¼ of NW¼				40		No	No	T	110 / 110			110	22							20	22		
7	Oscar E. + Violet Johnson	Gov't Lot 1				35.45		No	No	C	100 / 100	260 / 260	286-849 / 286-849	1146 / 1146	20 / 229	148 / 148	176 / 176					229	236	354	22575
8	Frank E. Rohr	SW¼ of NW¼				40		No	No	C	130 / 130	378 / 378	350-849 / 350-849	858 / 858	103 / 103		106 / 106					209	236		22521
9	Kerbie + Isabell Siltman	SE¼ of NW¼				40		No	No	T	130 / 130	10 / 10		140 / 140	33 / 33							33	33		10492
10																									10481
11	State of Minnesota	NE¼ of SW¼																							
12	State of Minnesota	NW¼ of SW¼																							
13	State of Minnesota	SW¼ of SW¼																							
14	State of Minnesota	SE¼ of SW¼																							
15																									
16	State of Minnesota	NE¼ of SE¼																							
17	State of Minnesota	NW¼ of SE¼																							
18	State of Minnesota	SW¼ of SE¼																							
19	State of Minnesota	SE¼ of SE¼																							
20																									
						275.45					1077 / 1077	799 / 799		1700 / 1700	250 / 250	141 / 141						616	458	576	
											1377	1168		2484	325	220									

A NA

	Sold for Taxes	Valuations by School Districts as Equalized by Department of Taxation: District No. ___ Rate ___ Mills	District No. 114 Rate ___ Mills	District No. 114 Rate ___ Mills	District No. 114 Rate ___ Mills	District No. ___ Rate ___ Mills	District No. ___ Rate ___ Mills	Tax including State Homestead	State Tax on Non-Homestead ___ Mills	Special Taxes	Special Taxes	Total Taxes	Paid	When Paid (Month Day Year)	Number of Receipt	March Settlement 1963	June Settlement 1963	Penalty	November Settlement 1963	Penalty	Collections to First Monday in January 1964	Penalty	Delinquent on First Monday in January 1964	Total Delinquent Tax and Penalty	Remarks
		Dollars	Dollars	Dollars	Dollars	Dollars	Dollars	$ cts.	$ cts.	$ cts.	$ cts.	$ cts.				$ cts.	$ cts.	$ cts.	$ cts.	$ cts.	$ cts.	$ cts.	$ cts.	$ cts.	
1				44				10.64	38			11.02	2nd HALF PAID	OCT 2 2 1963	1886		5.51		5.51						
													1st HALF PAID	MAY 3 1 1963	12[illegible]										
2				H 22				5.32				5.32	2nd HALF PAID	OCT 2 2 1963			2.66		2.66						
													1st HALF PAID	MAY 3 1 1963											
3				H 59				14.28				14.28	2nd HALF PAID	OCT 2 2 1963	7693		7.14		7.14						
													1st HALF PAID	MAY 3 1 1963	19919										
4																									
5																									
													2nd HALF PAID	OCT 2 2 1963	19918										
6				H 22				5.32				5.32	1st HALF PAID	MAY 3 1 1963	9642		2.66		2.66						
7			H 178 / 176					94.50	2.50			96.00	2nd HALF PAID	OCT 3 1 1963	20051										22575
													1st HALF PAID	MAY 3 1 1963	11128		48.00		48.00						
8				H 42				10.16				10.16	PAID IN FULL	MAY 3 1 1963	12137		10.16								22521
9				H 33				7.98				7.98	2nd HALF PAID	OCT 2 2 1963	1918										
													1st HALF PAID	MAY 2 2 1963	9642		3.99		3.99						10492
10																									10481
11																									
12																									
13																									
14																									
15																									
16																									
17																									
18																									
19																									
20																									
			H 178	H 178				53.70																	
			44	176				94.50	1.88			150.08					80.12		69.96						
			22	354	576			148.20																	

Assessment Roll and Tax List of Real Property in the Town of Ponto Lake

Form 6C. MCCLUB-Olivia co., Mailing 6-6Cw

* Indicate Type of Property: R-Residential, C-Commercial, I-Industrial, U-Utility, F-Farm, L-Lakeshore, T-Timber, M-Mineral

	In Whose Name Assessed	Description of Property: Subdivision	Sec. or Lot	Town or Block	Rng.	Number of Acres of Land (Acres .100ths)	No. School District	Indicate Homestead Yes or No	Age or Disabled Yes or No	* Indicate Type of Property	True and Full Valuations: Land Exclusive of Structures and Improvements (+15% / +10%)	Buildings and Other Structures	Machinery Permanently Attached to Real Estate	Total True and Full Value	Assessed Valuations: Rural: Homestead Up to $4,000 20%	Rural: Over $4,000 Homestead 33⅓%	All Other: Timber Land Class 3a 25%	All Other: Homestead Up to $4,000 25%	All Other: Over $4,000 and Non-Homestead 40%	All Other: Machinery Permanently Attached to Real Estate 33⅓%	All Other: Seasonal and Recreational Cabins 33⅓%	Total Assessed Value	Total Assessed Value as Equalized by the Board of Review	Final Equalized Value
						Acres					Dollars	Dollars	Dollars	Dollars	Dollars	Dollars	Dollars	Dollars	Dollars	Dollars	Dollars	Dollars	Dollars	Dollars
	Ervin & Emily Holz																							
	Albert L. & Katherine N. Tuberlac	NE¼ of NE¼	24	139	29	40	17	No	Yes	T	221			221		74						67	74	
	" "										330			330		110								
2		NW¼ of NE¼				40		No	Yes	F	300			300		100						100	110	
3	Ervin Holz	SW¼ of NE¼				40		No	Yes	T	1054 / 140			140	31 / 28							28	31	
4	Albert L. & Katherine N. Tuberlac	SE¼ of NE¼				40		No	Yes	T	175 / 139			139		58 / 53						53	58	
5																								
6	Virgil Eibes	NE¼ of NW¼				40		No	Yes	T	66 / 64	110 / 100		176 / 160	35 / 32							32	35	
7	State of Minnesota	NW¼ of NW¼																						
8	State of Minnesota Walter E. Johnson	SW¼ of NW¼									No Data for 1962													
9	Ervin Holz	SE¼ of NW¼				40		No	Yes	F	330 / 300	275 / 250		605 / 550	121 / 110							110	121	
10																								
11	" "	NE¼ of SW¼						No	Yes	T	180 / 120			180 / 120	36 / 24							24	26	
12	State of Minnesota	NW¼ of SW¼																						
13	State of Minnesota	SW¼ of SW¼																						
14	State of Minnesota	SE¼ of SW¼																						
15																								
16	State of Minnesota	NE¼ of SE¼																						
17	State of Minnesota	NW¼ of SE¼																						
18	State of Minnesota	SW¼ of SE¼																						
19	Otto C. Siltman	SE¼ of SE¼				40		No	Yes	T	43 / 39			43 / 39		14 / 13						13	14	
20																								
						320					1319 / 1451	385 / 385		1704 / 1836	194 / 213	233 / 256							469	

	Sold for Taxes	Valuations by School Districts as Equalized by Department of Taxation (A): District No. / Rate ___ Mills	District No. / Rate ___ Mills	District No. 114 / Rate 24.44 Mills	District No. / Rate ___ Mills	District No. / Rate ___ Mills	District No. / Rate ___ Mills	Tax Including State Homestead ___ Mills	State Tax on Non-Homestead 8.54 Mills	Special Taxes	Special Taxes	Total Taxes	Paid	When Paid (Month Day Year)	Number of Receipt	March Settlement 1963	June Settlement 1963	Penalty	November Settlement 1963	Penalty	Collections to First Monday in January 1964	Penalty	Delinquent on First Monday in January 1964	Total Delinquent Tax and Penalty	Remarks
		Dollars	Dollars	Dollars	Dollars	Dollars	Dollars	$ cts.	$ cts.	$ cts.	$ cts.	$ cts.		Month Day Year		$ cts.	$ cts.	$ cts.	$ cts.	$ cts.	$ cts.	$ cts.	$ cts.	$ cts.	
1				74				17 90	64			18 54	1 PAID IN FULL	SEP 5 1963	18120				18 54	65					18669
2				110				26 62	94			27 56	2 PAID IN FULL	SEP 5 1963					27 56	98					
3				H 31				7 50				7 50	3 2nd HALF PAID 1st HALF PAID	AUG 21 1963 17950 / 369			3 75		3 75						18494
4				58				14 04	50			14 54	4 PAID IN FULL	SEP 5 1963	18121				14 54	52					18669
5													5												
6	SOLD FOR TAXES			H 35				8 46				8 46	6										8 46		18941
7													7												
8													8												
9				H 121				29 28				29 28	9 2nd HALF PAID 1st HALF PAID	AUG 21 1963 17950 / MAY 27 1963 12928			14 64		14 64						18464
10													10												
11				H 26				6 30				6 30	11 2nd HALF PAID 1st HALF PAID	AUG 21 1963 17950 / MAY 27 1963 12928			3 15		3 15						18494
12													12												
13													13												
14													14												
15													15												
16													16												
17													17												
18													18												
19	SOLD FOR TAXES			14				3 38	12			3 50	19 2nd HALF PAID 1st HALF PAID	OCT 21 1963 17879 / MAY 1 1963 5211			1 75		1 75						22585
20													20												
				H 213 / 256 / 469			a	113 48	2 20			115 68					2 39		83 93				84		

Assessment Roll and Tax List of Real Property in the Town of Ponto Lake, Cass County, Minnesota, for Taxes for the Year 1962.

Form 5C MILLER-DAVIS CO., MINNEAPOLIS

* Indicate Type of Property: R-Residential, C-Commercial, I-Industrial, U-Utility, F-Farm, L-Lakeshore, T-Timber, M-Mineral

	IN WHOSE NAME ASSESSED	DESCRIPTION OF PROPERTY: SUBDIVISION	Sec. or Lot	Town or Block	Rng.	Number of Acres of Land (Acres / 100ths)	No. School District	Indicate Homestead Yes or No	Agri. or Rural Rev. Yes or No	Indicate Type of Property	TRUE AND FULL VALUATIONS: LAND Exclusive of Structures and Improvements	BUILDINGS and Other Structures	MACHINERY Permanently Attached to Real Estate	TOTAL True and Full Value	ASSESSED VALUATIONS: RURAL: Homestead Up to $4,000 20%	Over $4,000 and Non-Homestead 33⅓%	ALL OTHER: Timber Land Class 3c 20%	Homestead Up to $4,000 25%	Over $4,000 and Non-Homestead 40%	MACHINERY Permanently Attached to Real Estate 33⅓%	Seasonal and Recreational Cabins 33⅓%	TOTAL ASSESSED VALUE	Total Assessed Value as Equalized by the Board of Review	FINAL EQUALIZED VALUE
											Dollars	Dollars	Dollars	Dollars	Dollars	Dollars	Dollars	Dollars	Dollars	Dollars	Dollars	Dollars	Dollars	Dollars
1	State of Minnesota	NE¼ of NE¼	25	139	29		114																	
2	State of Minnesota	NW¼ of NE¼																						
3	State of Minnesota	SW¼ of NE¼																						
4	State of Minnesota	SE¼ of NE¼																						
5																								
6	State of Minnesota	NE¼ of NW¼																						
7	Michael Smith	NW¼ of NW¼				40		Re	Yes	T	99			99	33							33	33	
8	" "	SW¼ of NW¼				40		Re	Yes	T	90			90	30							30	33	
9	State of Minnesota	SE¼ of NW¼									99			99	33							33		
10											90			90	30							30		
11	State of Minnesota	NE¼ of SW¼																						
12	State of Minnesota	NW¼ of SW¼																						
13	State of Minnesota	SW¼ of SW¼																						
14	State of Minnesota	SE¼ of SW¼																						
15																								
16	State of Minnesota	NE¼ of SE¼																						
17	State of Minnesota	NW¼ of SE¼																						
18	State of Minnesota	SW¼ of SE¼																						
19	State of Minnesota	SE¼ of SE¼																						
20																								
						80					180 / 148			180 / 148								66		66

	SOLD FOR TAXES	VALUATIONS BY SCHOOL DISTRICTS AS EQUALIZED BY DEPARTMENT OF TAXATION: District No. ___ Rate ___ Mills	District No. ___ Rate ___ Mills	District No. 114 Rate ___ Mills	District No. ___ Rate ___ Mills	District No. ___ Rate ___ Mills	District No. ___ Rate ___ Mills	Tax Including State Homestead ___ Mills	State Tax on Non-Homestead 8.54 Mills	SPECIAL TAXES	SPECIAL TAXES	TOTAL TAXES		PAID	WHEN PAID			Number of Receipt	March Settlement 1963	June Settlement 1963	Penalty	November Settlement 1963	Penalty	Collections to First Monday in January 1964	Penalty	Delinquent on First Monday in January 1964	Total Delinquent Tax and Penalty	REMARKS
		Dollars	Dollars	Dollars	Dollars	Dollars	Dollars	$ cts.	$ cts.	$ cts.	$ cts.	$ cts.			Month	Day	Year		$ cts.	$ cts.	$ cts.	$ cts.	$ cts.	$ cts.	$ cts.	$ cts.	$ cts.	
1													1															
2													2															
3													3															
4													4															
5													5															
6													6															
7			33					799	28			826	7	PAID IN FULL	APR	1	1962	73942		826								
8			33					798	28			826	8	PAID IN FULL	APR	1	1963			826								
9													9															
10													10															
11													11															
12													12															
13													13															
14													14															
15													15															
16													16															
17													17															
18													18															
19													19															
20													20															
			66				d	1646	56			1652								1652								

Assessment Roll and Tax List of Real Property in the Town of Ponto Lake

Form 3C WILLER-DAVIS CO., MINNEAPOLIS

* Indicate Type of Property: R-Residential, C-Commercial, I-Industrial, U-Utility, F-Farm, L-Lakeshore, T-Timber, M-Mineral

	IN WHOSE NAME ASSESSED	DESCRIPTION OF PROPERTY: SUBDIVISION	Sec. or Lot	Town or Block	Rng.	Number of Acres of Land (Acres 100ths)	No. School District	Indicate Homestead Yes or No	Agri. or Rural Res. Yes or No	Indicate Type of Property	TRUE AND FULL VALUATIONS: LAND (Exclusive of Buildings and Improvements)	BUILDINGS and Other Structures	MACHINERY Permanently Attached to Real Estate	TOTAL True and Full Value	ASSESSED VALUATIONS: RURAL: Homestead Up to $1,000 20%	RURAL: Over $1,000 and Non-Homestead 33⅓%	ALL OTHER: Timber Land Class 3c 20%	ALL OTHER: Homestead Up to $1,000 25%	ALL OTHER: Over $1,000 and Non-Homestead 40%	ALL OTHER: Machinery Permanently Attached to Real Estate 33⅓%	ALL OTHER: Seasonal and Recreational Cabins 33⅓%	TOTAL ASSESSED VALUE	Total Assessed Value as Equalized by the Board of Review	FINAL EQUALIZED VALUE
											Dollars	Dollars	Dollars	Dollars	Dollars	Dollars	Dollars	Dollars	Dollars	Dollars	Dollars	Dollars	Dollars	Dollars
1	Albert U. Smith " "	NE¼ of NE¼	26	139	29	40	114	No	No	T	119 / 108			119 / 108		40 / 86						36	40	
2	" "	NW¼ of NE¼				40		No	No	T	46 / 42			46 / 42		15 / 14						14	15	
3	" "	SW¼ of NE¼				40		No	No	T	56 / 51			56 / 51		19 / 17						17	19	
4	" "	SE¼ of NE¼				40		No	No	F	79 / 72			79 / 72		26 / 24						24	26	
5																								
6	Franklin W. + Edna K. Knutson	NE¼ of NW¼				40		No	No	T	165 / 150			165 / 150		55 / 50						50	55	
7	" " "	NW¼ of NW¼				40		No	No	T	165 / 150			165 / 150		55 / 50						50	55	
8	" " "	SW¼ of NW¼				40		No	No	T	165 / 150			165 / 150		55 / 50						50	55	
9	State of Minnesota	SE¼ of NW¼																						
10																								
11	State of Minnesota	NE¼ of SW¼																						
12	State of Minnesota	NW¼ of SW¼																						
13	State of Minnesota	SW¼ of SW¼																						
14	State of Minnesota	SE¼ of SW¼																						
15																								
16	State of Minnesota	NE¼ of SE¼																						
17	State of Minnesota	NW¼ of SE¼																						
18	State of Minnesota	SW¼ of SE¼																						
19	State of Minnesota	SE¼ of SE¼																						
20																								
						280					723 / 795			723 / 795		241 / 265						264		265

VALUATIONS BY SCHOOL DISTRICTS AS EQUALIZED BY DEPARTMENT OF TAXATION

	SOLD FOR TAXES	District No. ___ Rate ___ Mills	District No. ___ Rate ___ Mills	District No. ___ Rate ___ Mills	District No. ___ Rate ___ Mills	District No. ___ Rate ___ Mills	Tax Including State Homestead ___ Mills	State Tax on Non-Homestead 8.5 Mills	SPECIAL TAXES	SPECIAL TAXES	TOTAL TAXES	PAID	WHEN PAID (Month Day Year)	Number of Receipt	March Settlement 1963	June Settlement 1963	Penalty	November Settlement 1963	Penalty	Collections to First Monday in January 1964	Penalty	Delinquent on First Monday in January 1964	Total Delinquent Tax and Penalty	REMARKS
		Dollars	Dollars	Dollars	Dollars	Dollars	$ cts.	$ cts.	$ cts.	$ cts.	$ cts.				$ cts.	$ cts.	$ cts.	$ cts.	$ cts.	$ cts.	$ cts.	$ cts.	$ cts.	
1				40			968	34			1002	PAID IN FU	APR 1 1963											
2				15			362	12			374	PAID IN FU	APR 1 1963											1445
3				19			460	16			476	PAID IN FU	APR 1 1963	73 73		75 06								
4				26			630	22			652	PAID IN FU	APR 1 1963											
5																								
6				55			1330	46			1376	2nd HALF PAID OCT 9 1963 / 1st HALF PAID												
7				55			1330	46			1376	2nd HALF PAID OCT 9 1963 / 1st HALF PAID JULY 9 1963		205 48 / 137 23				20 64						
8				55			1330	46			1376	2nd HALF PAID OCT 9 1963 / 1st HALF PAID MAY 9 1963				20 64								23 56
9																								
10																								
11																								
12																								
13																								
14																								
15																								
16																								
17																								
18																								
19																								
20																								
				265		a 6410	22				6632					45 68		20 64						

Assessment Roll and Tax List of Real Property in the Town of Pinto Lake

* Indicate Type of Property: R-Residential, C-Commercial, I-Industrial, U-Utility, F-Farm, L-Lakeshore, T-Timber, M-Mineral

Form 50 WILLIAMS PRINTING MINNEAPOLIS

	In Whose Name Assessed	Description of Property: Subdivision	Sec. or Lot	Town or Block	Rng.	Number of Acres of Land (Acres 100ths)	No. School District	Indicate Homestead Yes or No	Agricultural Yes or No	Indicate Type of Property	True and Full Valuations: Land Exclusive of Structures and Improvements	Buildings and Other Structures	Machinery Permanently Attached to Real Estate	Total True and Full Value	Assessed Valuations: Rural: Homestead Up to $1,000 20%	Rural: Over $1,000 and Non-Homestead 33⅓%	All Other: Timber Land Class 3a 20%	All Other: Homestead Up to $4,000 25%	All Other: Over $4,000 and Non-Homestead 40%	All Other: Machinery Permanently Attached to Real Estate 33⅓%	All Other: Seasonal and Recreational Cabins 33⅓%	Total Assessed Value	Total Assessed Value as Equalized by the Board of Review	Final Equalized Value	Remarks
											Dollars	Dollars	Dollars	Dollars	Dollars	Dollars	Dollars	Dollars	Dollars	Dollars	Dollars	Dollars	Dollars	Dollars	
1	State of Minnesota	NE¼ of NE¼	27	139	29	114																			
2	State of Minnesota	Govt Lot 1																							
3	State of Minnesota	SW¼ of NE¼																							
4	State of Minnesota	SE¼ of NE¼									99			99	20										
5	Glenn J. & Irene E. Nines	Approx. 3.060 of W. 400 of Govt Lot 2						No	Yes	L	66			66	13										
6	Inez K. Wilke	Govt Lot 2 less 3.06				20		No	Yes	L	60	337		397	12							12	13	20	
7	Harry E. & Frieda C. Cullen	Govt Lot 3 Lying S. of E. & W. Twp Rd. & less Platted				24.50		No	No	L	218			218		109									
8	Glenn J. & Irene E. Nines	UNPLATTED PART of Govt Lot 3 Lying N. of E. & W. Twp Rd. Adjoining the Plat of Nina Park & Beach less 3.06						No	No	L	198			198		66						66	73	109	
9										T	414			414	9										
10	Mathew J. & Alvera S. Bendel	UNPLATTED PART of Govt Lot 3 Lying between Old & NEW Twp. Rd.				1		Yes	Yes	T	40			40	8							8	9		
11	State of Minnesota	NE¼ of SW¼									11			11	3										
12											10			10								2	3		
13	W. J. & Mary Anna Henselin	SW¼ of SW¼				40		No	Yes	T	242			242	48										
14	" " " "	SE¼ of SW¼				40		No	Yes	T	220			220	44							44	48		
15	Earnest F. & Inez K. Wilke	PART of Govt Lot 3						No	Yes	T	160			160	35							32	35		
16	State of Minnesota	NE¼ of SE¼									46			46	32										
17	State of Minnesota	NW¼ of SE¼									82			82		14						14	15		
18	State of Minnesota	SW¼ of SE¼																							
19	State of Minnesota	SE¼ of SE¼																							
20																									
						125.30					905			905	98	46									
											1093			1093	108	161									
											1763			1763	125	167									
																							269	312	

A NA

	Sold for Taxes	Valuations by School Districts as Equalized by Department of Taxation: District No. / Rate — Mills	District No. / Rate — Mills	District No. / Rate — Mills	District No. / Rate — Mills	District No. / Rate — Mills	District No. / Rate — Mills	Tax Including State Homestead — Mills	State Tax on Non-Homestead 85 Mills	Special Taxes	Special Taxes	Total Taxes		Paid	When Paid (Month Day Year)	Number of Receipt	March Settlement 1963	June Settlement 1963	Penalty	November Settlement 1963	Penalty	Collections to First Monday in January 1964	Penalty	Delinquent on First Monday in January 1964	Total Delinquent Tax and Penalty	Remarks
		Dollars	Dollars	Dollars	Dollars	Dollars	Dollars	$ cts.	$ cts.	$ cts.	$ cts.	$ cts.					$ cts.	$ cts.	$ cts.	$ cts.	$ cts.	$ cts.	$ cts.	$ cts.	$ cts.	
1													1													
2													2													
3													3													
4													4													
5		H 20						484				484	5	2nd HALF PAID	OCT 5 1963	1968		242		242						
6	SOLD FOR TAXES	109						2638	94			2732	6	1st HALF PAID	MAY 3 1963	1137		2732								10407
7			73					1948	62			2010	7	2nd HALF PAID	OCT 2 1963	2023										
8		H 9						218				218	8	1st HALF PAID	MAY 3 1963	1113		1366		1366					22872	
9														PAID IN FULL	MAY 17 1963	11554		2010								
10		H 3						72				72	10	2nd HALF PAID	OCT 5 1963	1969				109						10689
11													11	1st HALF PAID	MAY 1 1963	1136		109								10411
12													12													
13		H 48						1162				1162	13	PAID IN FULL	MAY 17 1963	11532		72								10412
14		H 35						846				846	14	2nd HALF PAID	OCT 2 1963	1968										
15		15						362	12			374	15	1st HALF PAID	MAY 3 1963	1137		581		581					24352	10410
16													16	2nd HALF PAID	OCT 2 1963	1968										"
17													17	1st HALF PAID	MAY 3 1963	1137		423		423						
18													18	PAID IN FULL	MAY 17 1963	11531		374								10408
19													19													
20													20													
		H 115						5782																		
		124	73					1948	168			7898						8172		2721						
		239	73	312				7730																		

Assessment Roll and Tax List of Real Property in the Town of Ponto Lake

Form SC HILLER-DAVIS CO., MINNEAPOLIS

* Indicate Type of Property: R-Residential, C-Commercial, I-Industrial, U-Utility, F-Farm, L-Lakeshore, T-Timber, M-Mineral

	In Whose Name Assessed		Description of Property: Subdivision	Sec. or Lot	Town or Block	Rng.	Number of Land: Acres	Number of Land: 100ths	No. School District	Indl. Code Homestead Yes or No	Agri. or Seas. Homestead Yes or No	* Indl. Code Type of Prop. Reserved	True and Full Valuations: Land Exclusive of Structures and Improvements (+50%)	Buildings and Other Structures (+50%)	Machinery Permanently Attached to Real Estate (+50%)	Total True and Full Value	Assessed Valuations: Rural: Homestead Up to $4,000 33⅓%	Rural: Homestead Over $4,000 and Non-Homestead 33⅓%	All Other: Timber Land Class 3a 20%	All Other: Homestead Up to $4,000 25%	All Other: Over $4,000 and Non-Homestead 40%	All Other: Machinery Permanently Attached to Real Estate 33⅓%	All Other: Seasonal and Recreational Cabins 33⅓%	Total Assessed Value	Total Assessed Value Equalized by the Board of Review	Final Equalized Value	Remarks
													Dollars	Dollars	Dollars	Dollars	Dollars	Dollars	Dollars	Dollars	Dollars	Dollars	Dollars	Dollars	Dollars	Dollars	
1	Mathew J. + Alvera S. Bendel		N. 400' of Govt Lot 3	28	139	29	1	50	114	Yes	No	L	224 / 160	920 / 525	5498 / 5498	6642 / 1085	160 / 96	328 / 175						271	298	448	
2																											
3																											
4	Fred J. + Evelyn J. Kickey		S½ of N. 600' of S. 1137.4' of Govt Lot 3		6					No	Yes	L	248 / 150	1070 / 649	713 / 713	1318 / 799							438 / 266	266	292	438	
5	Donald O. + Verna A. Wright		N½ of N. 600' of S. 1137.4' of Govt Lot 3		6					No	Yes	L	248 / 150	508 / 765	767 / 767	1020 / 1020							336 / 204	204	224	336	
6	Claire + Ethel Robbins		N. 212' of Govt Lot 2							Yes	No	R	148 / 98	330 / 300	445 / 445	523 / 398	129 / 78							78	86	129	
7																											
8	Olin J. Lichty		PART of N. 3 ACS. of Govt Lot 2							No	Yes	L	83 / 50	361 / 205	564 / 564	625 / 316							208 / 126	126	139	208	
	Frances Bernice + Raymond Francis Corcoran		N. 158' of N. 3 ACS. of Lot 2										155 / 93	225 / 225		378 / 378											
9			PART of N. 3 ACS. of Govt Lot 2							No	Yes	L	55 / 32	243 / 266	440 / 440	538 / 538		27 / 18					175 / 106	106	117	175	
10	Donald O. + Verna A. Wright		S. 45' of N. 311.4' of S. 1512.6' of Govt Lot 3							No	No	L	80 / 48			80 / 48		16						16	18	27	
11	Vidas Mildred Brown		N. 3 ACS. of Govt Lot 2 less 2 of 1						110	No	Yes	L	83 / 50	176 / 100	264 / 264	347 / 150							77 / 46 / 70 / 42	70	77	116	
12	Arthur A. + Lillian Faye Wrage		.6 ACS. of Govt Lot 2							No	Yes	L	66 / 40	161 / 101	265 / 265	327 / 141							74 / 44 / 67 / 40	67	74	111	
13	Theodore + Britta Strom		Govt Lot 2 less 3 ac. + less Plat							No	Yes	L	330 / 300	1445 / 947	1233 / 1233	1775 / 1247							384 / 347	347	384	576	
14	Velma Strayer		S. 101.74' of E. 214.5' of Govt Lot 2							No	Yes	L	83 / 50	361 / 325	542 / 542	942 / 375							209 / 126	126	139	209	
15																											
16	Harry E. La Frenz		N. 101.74' of S. 203.49' of E. 214.5' of Lot 2							No	No	L	83 / 50	275 / 165	412 / 412	495 / 330		165 / 110						100	110	165	
17	Gilbert John Owen + Louise Marie Hewson		1 Ac. of Govt Lot 2						1	No	Yes	L	83 / 50	366 / 300	549 / 549	599 / 350		100					111 / 74	100	110	165	
18	Forrest W. Metzroth		S. 537.4' of Govt Lot 3							No	No	L	537 / 322	1446 / 1446		1983 / 1768							67 / 84	67	74	111	
19	Daniel M. + Angeline M. Doolittle		S. 200' of N. 600' of Govt Lot 3							No	No	C	333 / 200	1380 / 1100	1160 / 1160	2873 / 1560	154 / 92	154 / 92						462	567	762	Paid Under Protest
20	" " "		N. 252.9' of S. 1512.6' of Govt Lot 3							No	No	L	150 / 90	249 / 150		399 / 240	93 / 56							56	69	93	
							17	50					1102	16316		17418		8424					2280	2660	3992	
													1102	16316		17418		8424					2280			

Cass County, Minnesota, for Taxes for the Year 1962.

A NA

	Sold for Taxes	Valuations by School Districts as Equalized by Department of Taxation: District No. / Rate / Mills	Tax Including State Homestead	State Tax on Non-Homestead 8½ Mills	Special Taxes	Special Taxes	Total Taxes	Paid	When Paid (Month Day Year)	Number of Receipt	March Settlement 1963	June Settlement 1963	Penalty	November Settlement 1963	Penalty	Collections to First Monday in January 1964	Penalty	Delinquent on First Monday in January 1964	Total Delinquent Tax and Penalty	Remarks
		Dollars	$ cts.	$ cts.	$ cts.	$ cts.	$ cts.				$ cts.	$ cts.	$ cts.	$ cts.	$ cts.	$ cts.	$ cts.	$ cts.	$ cts.	
1		H 166 / 288	1145 58	266			1224 04	PAID IN FULL	MAY 17 1963	11532		1224 04								
2																				
3																				
4		438	1059 76	374			1094 76	1st HALF PAID	MAY 31 1963	12388		547 88								
								2nd HALF PAID	NOV 14 1963	21641						54 78				22578
5		336	813 0	286			846 16	PAID IN FULL	MAY 31 1963	11090		846 16								1614
6		H 129	344 44				344 44	PAID IN FULL	MAY 17 1963	11560		344 44								2054 3
7																				
8		208	503 2	178			521 0	PAID IN FULL	MAY 31 1963	11133		521 0								1020
9		175	423 4	150			438 4	PAID IN FULL	APR 17 1963	10757		438 4								2046 3
10		27	72 0	24			74 4	PAID IN FULL	MAY 31 1963	11090		74 4								1041 4
11		116	280 6	100			290 6	PAID IN FULL	MAR 28 1963	6073		290 6								1046 8
12		111	268 6	94			278 0	PAID IN FULL	APR 22 1963	7936		278 0								1008
13		576	1393 6	492			1442 8	PAID IN FULL	MAY 31 1963	11092		1442 8								1600
14		209	505 6	178			523 4	PAID IN FULL	MAY 31 1963	11069		523 4								1046
15																				
16		165	440 4	160			454 4	PAID IN FULL	MAY 31 1963	11071		454 4								1022
17		111	268 6	94			278 0	PAID IN FULL	MAY 3 1963	5342		278 0								1046
18		138	368 4	128			380 2	PAID IN FULL	MAY 17 1963	11541		380 2								1046
19		H 152 / 610	2034 0	520			2086 0	1st HALF PAID	MAY 31 1963	12388		1043 0		1043 0						Paid Under Protest
								2nd HALF PAID	OCT 1 1963	8802										22582
20		H 43 / H 43	1148 / 561 62				1148	2nd HALF PAID	OCT 1 1963	15661		574		574						
	2280	1293 / 1717	34456 98	2994			1038 54					8936 5		1101 4						

Stone Labahers Kimo Camp | Ponto Point | Shore | Ponto Lake | Dist. Of Best Store | Kim Fish | Sandy Shore | Ponto North | Snodgrass Jets Addition

Assessment Roll and Tax List of Real Property in the Town of Ponto Lake

Form SC WILLER-DAVIS CO. MINNEAPOLIS

* Indicate Type of Property: R-Residential, C-Commercial, I-Industrial, U-Utility, F-Farm, L-Lakeshore, T-Timber, M-Mineral

	IN WHOSE NAME ASSESSED	DESCRIPTION OF PROPERTY: SUBDIVISION	Sec. or Lot	Town or Block	Rng	Number of Acres of Land (Acres 1000ths)	No. School District	Indicate Homestead Yes or No	Agricultural Yes or No	Indicate Type of Property	TRUE AND FULL VALUATIONS: LAND (Exclusive of Structures and Improvements)	BUILDINGS and Other Structures	MACHINERY Permanently Attached to Real Estate	TOTAL True and Full Value	ASSESSED VALUATIONS: RURAL: Homestead Up to $6,000 20%	Over $6,000 and Non-Homestead 33⅓%	ALL OTHER: Timber Land Class 3e 20%	Homestead Up to $6,000 25%	Over $6,000 and Non-Homestead 40%	MACHINERY Permanently Attached to Real Estate 33⅓%	Seasonal and Recreational Cabins 33⅓%	TOTAL ASSESSED VALUE	Total Assessed Value as Equalized by the Board of Review	FINAL EQUALIZED VALUE	REMARKS
											Dollars	Dollars	Dollars	Dollars	Dollars	Dollars	Dollars	Dollars	Dollars	Dollars	Dollars	Dollars	Dollars	Dollars	
	Mabel Middleton	1 Govt Lot 1	29	137	29	39.95	114	No	Yes	T	445 / 310 / 292			445 / 310 / 292		155 / 74						94	103	155	
	State of Minnesota	2 NW¼ of NE¼																							
	State of Minnesota	3 SW¼ of NE¼																							
	Mabel Middleton	4 Govt Lot 2				34.90		No	Yes	L	415 / 327 / 252			415 / 327 / 252		138 / 84						84	92	138	
	Norman + Marie Kruckow	5 THAT PART of SW¼ of SE¼ E. of OAK No 84																							10437
	State of Minnesota	6 NE¼ of NW¼																							10425
	Oscar + Vida M. Hanson	7 NW¼ of NW¼				40		Yes	Yes	T	143 / 130			143 / 130	29 / 26							26	29		
	" " "	8 SW¼ of NW¼				40		Yes	Yes	T	143 / 130			143 / 130	29 / 26							26	29		
	State of Minnesota	9 SE¼ of NW¼																							
	Oscar + Vida M. Hanson	10 W. 200' of Govt Lot 4		2				Yes	Yes	L	83 / 55 / 50	137 / 79 / 80		215 / 134 / 130	43 / 39 / 26							26	29	43	
	State of Minnesota	11 NE¼ of SW¼																							
	G. C. + Velva F. Marshall	12 Govt Lot 4 less W. 200'		30	20			No	Yes	T	200 / 182	57 / 53		257 / 235		86 / 79						78	86		
	Emil O. + Alice W. Henke	13 Govt Lot 5				46.75		Yes	No	C	330 / 330	530 / 372	583-815 / 409-613	1413 / 1202	275 / 183 / 166	458 / 304 / 124						290	319	479	10423
		14																							
		15																							
	Mabel Middleton	16 Govt Lot 3				39.10		No	Yes	T	310 / 282			310 / 282		103 / 94						94	103		
	Morris Kruckow	17 W½ of SE¼ lying E. of St. Hy. No 14 / 4 less SW¼ of SE¼ E. of Hy.				80		Yes	Yes	F	93 / 50	176 / 160		269 / 190	42 / 38							38	42		10427
		18																							
	Norman + Marie Kruckow	19 SE¼ of SE¼				40		Yes	Yes	T	93 / 85			93 / 85	19 / 17							17	19		22577
	Norman L. + Marie Kruckow	20 THAT PART of W½ of SE¼ lying W. of St. Hy. No 84						No	No	F	292 / 265	292 / 265		584 / 530	144 / 131							131	144		10425
						392.80					2383 / 2164	1605 / 1145		3988 / 3454	358 / 325	1174 / 1066						904			
										7869							686						975	1267	

	SOLD FOR TAXES	VALUATIONS BY SCHOOL DISTRICTS AS EQUALIZED BY DEPARTMENT OF TAXATION: District No. / Rate — Mills	District No. / Rate — Mills	District No. 117 / Rate 138 — Mills	District No. / Rate — Mills	District No. / Rate — Mills	Tax Including State Homestead	State Tax on Non-Homestead 8.5 Mills	SPECIAL TAXES	SPECIAL TAXES	TOTAL TAXES	PAID	WHEN PAID (Month Day Year)	Number of Receipt	March Settlement 1963	June Settlement 1963	Penalty	November Settlement 1963	Penalty	Collections in First Monday in January 1964	Penalty	Delinquent on First Monday in January 1964	Total Delinquent Tax and Penalty	REMARKS
		Dollars	Dollars	Dollars	Dollars	Dollars	$ cts.	$ cts.	$ cts.	$ cts.	$ cts.				$ cts.	$ cts.	$ cts.	$ cts.	$ cts.	$ cts.	$ cts.	$ cts.	$ cts.	
1				155			37.50	1.32			38.82	PAID IN FULL	MAY 17 1963	11583		38.82								
2																								
3																								
4					138		36.84	1.18			38.02	PAID IN FULL	MAY 17 1963	11583		38.02								
5																								
6																								
7		H 29					7.02				7.02	1st HALF PAID	OCT 7 1963	15937		3.51		3.51						
8		H 29					7.02				7.02	1st HALF PAID	MAY 3 1963	11060		3.51		3.51						
												2nd HALF PAID	OCT 7 1963	15937										
												2nd HALF PAID	MAY 3 1963	11060										
9																								
10		H 43					10.40				10.40	1st HALF PAID	OCT 7 1963	15937		5.20		5.20						
												2nd HALF PAID	MAY 3 1963	11060										
11																								
12		86					20.80	.74			21.54	PAID IN FULL	FEB 1 1963	11791	21.54									
13			H 275 / 204				127.86	1.74			129.60	1st HALF PAID	OCT 2 1962	19814										10423
												1st HALF PAID	MAY 3 1963	11126		64.80		64.80						
14																								
15																								
16		103					24.92	.88			25.80	PAID IN FULL	MAY 17 1963	11583		25.80								
17		H 42					10.16				10.16	Part Paid	MAY 24 1963	15909										10427
												Balance Paid	OCT 23 1963	11919										
18																								22577
19		H 19					4.60				4.60	Part Paid	MAY 24 1963			2.00		2.60						
												Balance Paid	OCT 23 1963											
20		H 144					34.84				34.84	Part Paid	MAY 24 1963											10425
												Balance Paid	OCT 23 1963											
		H 300	H 275				152.26																	
		344	349				164.70	5.86			327.82													
		650	617	1267			321.46								21.54	214.66		191.62						

Assessment Roll and Tax List of Real Property in the Town of Pente Lake

Form 5C MILLER-DAVIS CO., MINNEAPOLIS

* Indicate Type of Property: R-Residential, C-Commercial, I-Industrial, U-Utility, F-Farm, L-Lakeshore, T-Timber, M-Mineral

In Whose Name Assessed		Description of Property: Subdivision	Sec. or Lot	Town or Block	Rng.	Number of Acres of Land (Acres 100ths)	No. School District	Indl. Homestead Yes or No	Agr. Homestead Yes or No	Indl. Type* or Prop. Type*	True and Full Valuations: Land Exclusive of Structures and Improvements	Buildings and Other Structures	Machinery Permanently Attached to Real Estate	Total True and Full Value	Assessed Valuations: Rural: Homestead Up to $1,000 20%	Rural: Over $1,000 and Non-Homestead 33⅓%	All Other: Timber Land Class 3a 20%	All Other: Homestead Up to $4,000 25%	All Other: Over $4,000 and Non-Homestead 40%	All Other: Machinery Permanently Attached to Real Estate 33⅓%	All Other: Seasonal and Recreational Cabins 33⅓%	Total Assessed Value	Total Assessed Value as Equalized by the Board of Review	Final Equalized Value
											Dollars	Dollars	Dollars	Dollars	Dollars	Dollars	Dollars	Dollars	Dollars	Dollars	Dollars	Dollars	Dollars	Dollars
Ardell Pigott, Laurel, Roderick, + Larry Dunlap	11	NE¼ of NE¼	30	139	29	40	114	No	No	F	330			330	66							66	66	
" " " "											300			300	60							60	60	
	2	NW¼ of NE¼				40		No	No	F	240	231		475	79							79	79	
Ralph W. + Isabelle Snider	3	W½ of E½ of Govt Lot 5				10		No	No	T	73			73		24						24	24	
C. M. + Lillian A. Ramsey	4	Govt Lot 6 less E. 30 rods				35.12		No	No	L*	495	984		1479		369						369		360
											390			390		130						130		
Arthur A. + Ida Ellen Rusch	5	E. 30 Rods of Govt Lot 6				5.63		No	No	L	195	594		789		234						234	239	
											135			135		45						45		
Gordon C. + Velma F. Marshall	6	NE¼ of NW¼				40		No	No	F	520	143		663		171						171	161	241
" " "											300	103		403		101						101		
	7	Govt Lot 1				50.58		No	No	F	198			198		66						66		
											180			180		60						60		
" " "	8	" " 2				50.58		No	No	F	198			198		66						66		
											180			180		60						60		
	9	" " 4				35.25		No	No	F	200	75		281		94						94		
											187	68		255		85						85		
Ethel L. + Kirk Ellis	10	W½ of Govt Lot 5 less 5 of 6				12.52		No	No	F	165			165		55						55		
Burr L. Bellar + A. Earle Warner	11	Govt Lot 3				53.80		No	No	L	624	819		1443		547						547		547
											480			480		364						364		
	12										497	496		993		331						331		
James L. + Mabel L. Quade	13	Govt Lot 10				42.65		No	No	L*	495	372		867		289						289		
											330	248		578		193						193		
Robert William + Ann Sandgren Lane	14	" " 7				20.25		No	No	L*	429	344		773		289						289		
											285	228		513		332						332		
	15										465	348		813		271						271		
	16										180	135		315		105						105		
	17										315	235		550		183						183		
Hattie M. Hogan	18	Govt Lot 8				20.80		No	No	L*	317	495		812		270						270		
" "											270	330		600		180						180		
	19	" " 9				29.40		No	No	L*	465	330		795		265						265		
											390	232		622		174						174		
Ralph + Wm. Lang + Amy Jorgenson Lane	20	Part of Lot 7																						
(CONT NEXT PAGE)						488.69					3172	1658		4831	156	1057						1213		
											3798	2935		6733	165	1915						2180		2907
											7872	4779		12651		2742								

Cass County, Minnesota, for Taxes for the Year 1962.

Sold for Taxes	Valuations by School Districts as Equalized by Department of Taxation: District No. Rate Mills	District No. Rate Mills	District No. Rate Mills	District No. Rate Mills	District No. Rate Mills	District No. Rate Mills	Tax Including State Homestead Mills	State Tax on Non-Homestead 85 Mills	Special Taxes	Special Taxes	Total Taxes	Paid	When Paid Month Day Year	Number of Receipt	March Settlement 1963	June Settlement 1963	Penalty	November Settlement 1963	Penalty	Collections to First Monday in January 1964	Penalty	Delinquent on First Monday in January 1964	Total Delinquent Tax and Penalty	Remarks
	Dollars	Dollars	Dollars	Dollars	Dollars	Dollars	$ cts.	$ cts.	$ cts.	$ cts.	$ cts.				$ cts.	$ cts.	$ cts.	$ cts.	$ cts.	$ cts.	$ cts.	$ cts.	$ cts.	
1			H 66				15.96				15.96	PAID IN FULL	MAY 17 1963	11538		15.96								
2			H 99				23.96				23.96	PAID IN FULL	MAY 17 1963			23.96								
3			25				5.80	20			6.00	PAID IN FULL	MAR 25 1963	6055		6.00								
4		360					96.00	3.08			99.18	2nd HALF PAID	OCT 2 1962	11969										
												1st HALF PAID	APR 29 1963	7234		49.59		49.59						
5		241					64.34	2.06			66.40	PAID IN FULL	MAY 16 1963	11439		66.40								
6		111					26.86	94			27.80	2nd HALF PAID	OCT 24 1962											Paid Under Protest
												1st HALF PAID	MAY 15 1963			13.90		13.90						
7		66					15.96	56			16.52	2nd HALF PAID	OCT 24 1962											Paid Under Protest
												1st HALF PAID	MAY 15 1963			8.26		8.26						
8		61					15.96	56			16.52	2nd HALF PAID	OCT 24 1962	8187										Paid Under Protest
												1st HALF PAID	MAY 15 1963			8.26		8.26						
9		94					22.74	80			23.54	2nd HALF PAID	OCT 24 1962	11419										
												1st HALF PAID	MAY 15 1963			11.77		11.77						
10		55					13.30	46			13.76	PAID IN FULL	MAY 31 1963	11118		13.76								
11		547					146.02	4.68			150.70	2nd HALF PAID	OCT 29 1962	7993										
												1st HALF PAID	APR 19 1963	7241		75.35		75.35						
12																								
13		289					69.92	2.46			72.38	1st HALF PAID	MAY 17 1963	11536		36.19		36.19						
												2nd HALF PAID	SEP 30 1963	11836										
14		332					88.62	2.84			91.46	PAID IN FULL	MAY 17 1963	11535		91.46								
15																								
16																								
17																								
18		270					72.08	2.30			74.38	PAID IN FULL	MAY 17 1963	11534		74.38								
19		287					76.62	2.46			79.08	PAID IN FULL	MAY 17 1963			79.08								
20																								
			H 165				2 210.40																	
			705	2027			N 543.78	23.40			777.07					514.82		262.32						
			870		2907		754.24																	

Assessment Roll and Tax List of Real Property in the Town of Pinto Lake

FORM 5C MILLER-DAVIS CO./MINNEAPOLIS

* Indicate Type of Property: R-Residential, C-Commercial, I-Industrial, U-Utility, F-Farm, L-Lakeshore, T-Timber, M-Mineral

	IN WHOSE NAME ASSESSED	DESCRIPTION OF PROPERTY: SUBDIVISION	Sec. or Lot	Town or Block	Rng.	Number of Acres of Land: Acres	100ths	No.	School District	Indicate Homestead Yes or No	Agr. or Resd. Rec. Yes or No	* Indicate Type Prop. Prop.	TRUE AND FULL VALUATIONS: LAND Exclusive of Structures and Improvements	BUILDINGS and Other Structures	MACHINERY Permanently Attached to Real Estate	TOTAL True and Full Value	ASSESSED VALUATIONS: RURAL: Homestead Up to $4,000 20%	RURAL: Over $4,000 Non-Homestead 33⅓%	ALL OTHER: Timber Land Class 2a 20%	ALL OTHER: Homestead Up to $4,000 25%	ALL OTHER: Over $4,000 and Non-Homestead 40%	ALL OTHER: MACHINERY Permanently Attached to Real Estate 33⅓%	ALL OTHER: Seasonal and Recreational Cabins 33⅓%	TOTAL ASSESSED VALUE	Total Assessed Value as Equalized by the Board of Review	FINAL EQUALIZED VALUE
						Acres	100ths						Dollars	Dollars	Dollars	Dollars	Dollars	Dollars	Dollars	Dollars	Dollars	Dollars	Dollars	Dollars	Dollars	Dollars
1	Herman L. + Lulu M. Callies	E½ of Govt Lot 5	30	139	29	9	43	114	No	No	T		99			99	33							33	33	
2	Ralph W. + Isabelle Snider	S. 150' of W½ of Govt Lot 5				1	75		No	No	L ✓		30			30	10							10	11	17
3	Gordon C. + Velva F. Marshalls	W. 200' of W½ of Govt Lot 5				4			No	No	L ✓		60			60	20							20	22	34
	" " "												94	47229		47329	15763	15763	1238					3238	3562	5429
4		N. 660' of E. 65' of W. 261' of Govt Lot 5							No	No	T		20			20	7							7	7	
5									No	No	T		18			18	6							6	7	
6																										
7																										
8																										
9																										
10																										
11																										
12																										
13																										
14																										
15																										
16																										
17																										
18																										
19																										
20																										
						15	18						199	47629		47829	80	3						83	1295	2190
													118	5248		5366										
													268	7902		8170										

Cass County, Minnesota, for Taxes for the Year 1962.

	SOLD FOR TAXES	VALUATIONS BY SCHOOL DISTRICTS AS EQUALIZED BY DEPARTMENT OF TAXATION: District No. ___ Rate ___ Mills	District No. ___ Rate ___ Mills	District No. ___ Rate ___ Mills	District No. ___ Rate ___ Mills	District No. ___ Rate ___ Mills	District No. ___ Rate ___ Mills	Tax Including State Homestead ___ Mills	State Tax on Non-Homestead 8.54 Mills	SPECIAL TAXES	SPECIAL TAXES	TOTAL TAXES	PAID	WHEN PAID	Number of Receipt	March Settlement 1963	June Settlement 1963	Penalty	November Settlement 1963	Penalty	Collections to First Monday in January 1964	Penalty	Delinquent on First Monday in January 1964	Total Delinquent Tax and Penalty	REMARKS
		Dollars	Dollars	Dollars	Dollars	Dollars	Dollars	$ cts.	$ cts.	$ cts.	$ cts.	$ cts.		Month Day Year		$ cts.	$ cts.	$ cts.	$ cts.	$ cts.	$ cts.	$ cts.	$ cts.	$ cts.	
1			33					880	26			906	PAID IN FULL	MAY 1 1963	5217		9 08								
2			17					454	14			468	PAID IN FULL	MAR 25 1963	6055		4 68								
3			H 800					34705	1 25			35730	Balance Paid	OCT 2 4 1963	19845		290 38		60 92					229.46	Abated
			500 1333					5638	1 38			5676	1st HALF PAID	MAY 15 1963											Paid
													2nd HALF PAID	OCT 24 1963	19845										Paid
4			7					186	06			192	1st HALF PAID	MAY 15 1963	6187		96		96						Paid Under Protest
5																									
6																									
7																									
8																									
9																									
10																									
11																									
12																									
13																									
14																									
15																									
16																									
17																									
18																									
19																									
20																									
		H 800																							
		1390				NW 58458	1186			57644						305 10		61 88							
		2190																							

Assessment Roll and Tax List of Real Property in the Town of Pinto Lake

Form 9C Miller-Davis 2000 Redrolls

* Indicate Type of Property: R-Residential, C-Commercial, I-Industrial, U-Utility, F-Farm, L-Lakeshore, T-Timber, M-Mineral

	Description of Property																							
In Whose Name Assessed	Subdivision	Sec. or Lot	Town or Block	Rng.	Number of Acres of Land (Acres 100ths)	No. School District	Indicates Homestead Yes or No	Indicates Agricultural Yes or No	* Indicates Type of Property	True and Full Valuations: Land Exclusive of Structures and Improvements (Dollars)	Buildings and Other Structures (Dollars)	Machinery Permanently Attached to Real Estate (Dollars)	Total True and Full Value (Dollars)	Assessed Valuations: Rural: Homestead Up to $4,000 20% (Dollars)	Rural: Over $4,000 Homestead 33⅓% (Dollars)	All Other: Timber Land Class 2a 25% (Dollars)	All Other: Homestead Up to $1,000 25% (Dollars)	All Other: Over $1,000 and Non-Homestead 40% (Dollars)	All Other: Machinery Permanently Attached to Real Estate 33⅓% (Dollars)	All Other: Seasonal and Recreational Cabins 33⅓% (Dollars)	Total Assessed Value (Dollars)	Total Assessed Value as Equalized by the Board of Review (Dollars)	Final Equalized Value (Dollars)
										+50	+10												
										1250	1240												
		31	139.29			114																	
Raymond P. + Elizabeth G. Wismer (Jenna + Stella M. Ofer, Fred Backer)	Govt Lot 1 less S. 250'				31.75		No	No	H	297 / 76	435 / 290		732 / 366		244 / 168						148	168	244
	S. 250' of Govt Lot 1				28.20		No	No	L	147 / 147	267		414 / 147		138 / 33						33	36	54
Stephan + Helen Mary Bodick	Govt Lot 2						No	No	L	203 / 203	100		303 / 303		101 / 101						101	111	167
Paul J. Sr. + Loretta M. Bodick	Govt Lot 3				26.75		No	No	L	258 / 129	307 / 153		565 / 282		188 / 126						44	126	188
Alfred W. + L. Evelyn Lambke	" " 4				16.75		No	No	C	156 / 78	186 / 93	261-396 / 132-198	417 / 208	146.77	139 / 69 / 131						167	184	276
							Yes	No	C	120	320	352-528 / 176-264	672 / 336	88	79								
Lyle + Lillian Mc Nameas	Govt Lot 6				44.75		Yes	No	C	588 / 294	320	352-528 / 176-264	1678 / 1012	252 / 134	1396 / 14						243	269	404
							No	No	C	350	342	376-564											
Gladys J. Von Borgersrode " " "	Govt Lot 7				37.10		No	No	L	146 / 73	135 / 67	267 / 134	476 / 238		151 / 137	227					137	151	227
							No	No	L	202 / 101	159		411 / 206										
	SE¼ of SE¼				40		No	No	L	198 / 180			198 / 180		66 / 60						60	66	
					225.40					1500	1000		2500										
										4694 / 4694	2121 / 3180		6815 / 7874	348	351 / 1258						1106	1626	

Cass County, Minnesota, for Taxes for the Year 1962.

Sold for Taxes	Valuations by School Districts as Equalized by Department of Taxation: District No. / Rate — Mills (Dollars)	District No. / Rate — Mills (Dollars)	District No. / Rate — Mills (Dollars)	District No. / Rate — Mills (Dollars)	District No. / Rate — Mills (Dollars)	District No. / Rate — Mills (Dollars)	Tax including State Homestead — Mills ($ cts.)	State Tax on Non-Homestead 8.54 Mills ($ cts.)	Special Taxes ($ cts.)	Special Taxes ($ cts.)	Total Taxes ($ cts.)	Paid	When Paid (Month Day Year)	Number of Receipt	March Settlement 1961 ($ cts.)	June Settlement 1963 ($ cts.)	Penalty ($ cts.)	November Settlement 1963 ($ cts.)	Penalty ($ cts.)	Collections to First Monday in January 1964 ($ cts.)	Penalty ($ cts.)	Delinquent on First Monday in January 1964 ($ cts.)	Total Delinquent Tax and Penalty ($ cts.)	Remarks
	244						59.94	3.08			61.12					61.12								
												PAID IN FULL	MAY 24 1963	11324										
		54					14.42	.46			14.88	PAID IN FULL	JAN 6 1964	11765						14.88	1.88		16.76	
		167					44.58	1.42			46.00	PAID IN FULL	MAY 17 1963	11540		46.00								
		188					50.18	1.60			51.78	PAID IN FULL	MAY 31 1963	11051		51.78								Paid Under Protest
		H 145										PAID IN FULL	APR 2 1963	760										
		131					73.68	1.12			74.80					74.80								
		H 228										1/2 HALF PAID	OCT 27 1963	1743										
		176					107.84	1.50			109.34	1/2 HALF PAID	MAY 31 1963	11125		54.67		54.67						
		227					60.60	1.94			62.54	PAID IN FULL	MAY 17 1963	11549		62.54								
	66						15.46	.56			16.52	PAID IN FULL	MAY 17 1963			16.52								
	210	H 373				W	15.00																	
		983				NW	351.20				1068					36743		54.67		114.88				
		1316	1626				426.30																	

Pinto Lake 2nd Legislature Kitmo Camp Pinto Point Shore Point Of Rock Shore Man Fish Island Pinto North Shore Woodgrass Isl. Addition

Assessment Roll and Tax List of Real Property in the Town of Fort Lake

Form 5C—Miller-Davis Co., Minneapolis

* Indicate Type of Property: R-Residential, C-Commercial, I-Industrial, U-Utility, F-Farm, L-Lakeshore, T-Timber, M-Mineral

In Whose Name Assessed		Description of Property: Subdivision	Sec. or Lot	Town or Block	Rng.	Number of Acres of Land (Acres / 100ths)	No.	School District	Indl. Res. Hmstd. Yes or No	Agri. Hmstd. Yes or No	* Indl. Type of Property	True and Full Valuations: Land Exclusive of Structures and Improvements (50%)	Buildings and Other Structures (110%)	Machinery Permanently Attached to Real Estate	Total True and Full Value	Assessed Valuations: Rural: Homestead Up to $4,000 20%	Rural: Over $4,000 and Non-Homestead 33⅓%	All Other: Timber Land Class 3a 20%	All Other: Homestead Up to $4,000 25%	All Other: Over $4,000 and Non-Homestead 40%	All Other: Machinery Permanently Attached to Real Estate 33⅓%	All Other: Seasonal and Recreational Cabins 33⅓%	Total Assessed Value	Total Assessed Value as Equalized by the Board of Review	Final Equalized Value
												Dollars	Dollars	Dollars	Dollars	Dollars	Dollars	Dollars	Dollars	Dollars	Dollars	Dollars	Dollars	Dollars	Dollars
Ernest + Pauline Siltmann	1	NE¼ of NE¼	32	139	29	40	114		No	No	T	342			342	48										
Michael Smith	2	NW¼ of NE¼				40			No	No	T	220			220	44								44	48	
" "	3	SW¼ of NE¼				40			No	No	T	63			63	21	33							21	23	
Red River Lumber Co.	4	Govt Lot 2				33.85			No	No	F	116			116		39									
	5											105			105		35							35	39	
Michael Smith	6	NE¼ of NW¼				40			No	No	T	176	143		319	64										
Arthur O. + Luella R. Anderson	7	Govt Lot 1 less 8.4 Acs. FLAT				21.30			No	No	T	160	130		290	58								58	64	
Michael Smith	8	SW¼ of NW¼				40			No	No	T	99			99		33									
Floyd + Violet Smith	9	SE¼ of NW¼				40			No	No	T	90			90		30							30	33	
	10											143	88		231	46										
Floyd + Violet Smith	11	NE¼ of SW¼				40			No	No	T	130	80		210	42								42	46	
" " "	12	NW¼ of SW¼				40			No	No	T	66			66		22									
" " "	13	SW¼ of SW¼				40			No	No	T	60			60		20							20	22	
	14	SE¼ of SW¼				40			No	No	F	197			197	26										
	15											175			175	23								23	26	
State of Minnesota	16	Govt Lot 3																								
Floyd Smith	17	NW¼ of SE¼				40			No	No	F	83			83	17										
" "	18	SW¼ of SE¼				40			No	No	T	75			75	15								15	17	
State of Minnesota	19	Govt Lot 4 less 5.16 Rds. of E. 20 Rds.										110			110	22										
Gertie Whitted	20	S. 16 Rds. of E. 20 Rds. of Govt Lot 4				2			No	No	R	100			100	20								20	22	
						536.55						2059	1430		3489	698	196							894	1000	
												3245	1180		3454	649	117							766	857	
												3287	1391		3578	642								739	768	

Sold for Taxes	Validations by School Districts as Equalized by Department of Taxation: District No. Rate Mills	District No. Rate Mills	District No. Rate Mills	District No. Rate Mills	District No. Rate Mills	Tax Including State Homestead	State Tax on Non-Homestead 8.6 Mills	Special Taxes	Special Taxes	Total Taxes	Paid	When Paid	Number of Receipts	March Settlement 1963	June Settlement 1963	Penalty	November Settlement 1963	Penalty	Collections to First Monday in January 1964	Penalty	Delinquent on First Monday in January 1964	Total Delinquent Tax and Penalty	Remarks
	Dollars	Dollars	Dollars	Dollars	Dollars	$ cts.	$ cts.	$ cts.	$ cts.	$ cts.		Month Day Year		$ cts.	$ cts.	$ cts.	$ cts.	$ cts.	$ cts.	$ cts.	$ cts.	$ cts.	
			H 48			11.62				11.62	1 PAID IN FULL	APR 16 1963	7480		11.62								
			23			5.56	20			5.76	2 PAID IN FULL	APR 1 1963	7372		5.76								10448
			39			9.44	34			9.78	3 PAID IN FULL	APR 1 1963			9.78								10391
SOLD FOR TAXES			H 64			15.48				15.48	4										15.48		1956 Lost Tax Bk.
											5												
			33			7.98	28			8.26	6 PAID IN FULL	APR 1 1963	7392		8.26								
			H 46			11.12				11.12	7 PAID IN FULL	MAY 31 1963	7843		11.12								10391
			22			5.32	18			5.50	8 PAID IN FULL	APR 1 1963	7392		5.50								10467
			H 26			6.30				6.30	9 2nd HALF PAID SEP 17 1963; 1st HALF PAID MAY 31 1963				3.15		3.15					10391
											10												10446
			H 186			45.00				45.00	11 2nd HALF PAID SEP 17 1963; 1st HALF PAID MAY 31 1963				22.50		22.50					
			H 33			7.98				7.98	12 2nd HALF PAID SEP 17 1963; 1st HALF PAID MAY 31 1963		183394		3.99		3.99					
			H 55			13.30				13.30	13 2nd HALF PAID SEP 17 1963; 1st HALF PAID MAY 31 1963		183397		6.65		6.65					
			H 75			18.14				18.14	14 2nd HALF PAID SEP 17 1963; 1st HALF PAID MAY 31 1963				9.07		9.07					
											15												
											16												
			H 17			4.12				4.12	17 2nd HALF PAID SEP 17 1963; 1st HALF PAID MAY 31 1963		183398		2.06		2.06					10446
			H 22			5.32				5.32	18 2nd HALF PAID SEP 17 1963; 1st HALF PAID MAY 31 1963				2.66		2.66					"
											19												
		H 74	H 74			19.76				19.76	20										19.76		10445
		H 672			2	16.68																	
		117				1.76		100		18.44					192.12		50.08				8.84		
		689		703		18.44																	

Assessment Roll and Tax List of Real Property in the Town of Ponto Lake

Form SC MILLER-DAVIS CO., MINNEAPOLIS

* Indicate Type of Property: R-Residential, C-Commercial, I-Industrial, U-Utility, F-Farm; L-Lakeshore, T-Timber, M-Mineral

	IN WHOSE NAME ASSESSED	DESCRIPTION OF PROPERTY: SUBDIVISION	Sec. or Lot	Town or Block	Rng.	Number of Acres of Land (Acres 100ths)	No.	School District	Indl. Resd. Vts. No	Agri. Resd. Rec. Vts. or No	* Indl. Type of Prop.	TRUE AND FULL VALUATIONS: LAND Exclusive of Structures and Improvements	BUILDINGS and Other Structures	MACHINERY Permanently Attached to Real Estate	TOTAL True and Full Value	ASSESSED VALUATIONS: RURAL: Homestead Up to $1,000 20%	Over $4,000 and Non-Homestead 33⅓%	ALL OTHER: Timber Land Class 2a 20%	Homestead Up to $1,000 25%	Over $4,000 and Non-Homestead 40%	MACHINERY Permanently Attached to Real Estate 33⅓%	Seasonal and Recreational Cabins 33⅓%	TOTAL ASSESSED VALUE	Total Assessed Value of the Board of Review	FINAL EQUALIZED VALUE	REMARKS
												Dollars	Dollars	Dollars	Dollars	Dollars	Dollars	Dollars	Dollars	Dollars	Dollars	Dollars	Dollars	Dollars	Dollars	
1	Forrest W. Metzroth	Govt Lot 1	33	139.29		38	114	No	Yes	L		277 / 418	342 / 528		619 / 946		384 / 257						236	257	389	
2	" " "											380	528		908		236									
3	Joyce C. Naugen, et al	Govt Lot 2 less 500'x870' in NW Cor				33.63		No	No	C		495 / 330	1237 / 793		1732 / 1123		574 / 360						360	396	594	
4		SE¼ of NE¼				40		No	Yes	F		300 / 221	780 / 396		1080 / 617		360 / 205									
5	Donald J. Lindquist, et al (Jerome Carlson, Guardian)	E 30' of W 870' of N 500' of Govt Lot 2				91		No	Yes	L		60 / 45	198 / 429		258 / 474		187 / 174						187	205		
6	A. A. Boehm	Govt Lot 3 less 2 ACS. & 43.43 PLATTED				33.17		No	No	L		150			150		50						158	174	261	
7	Ernest + Pauline Siltman	NW¼ of NW¼				40			Yes	F		165 / 150	330 / 325		495 / 475		165 / 95						50	55	83	
8	" " "	Govt Lot 4				19.10			Yes	F		76			76		15						95	105		
9	H. Lauritz Hansen	2 ACS. of Govt Lot 3 DESCRIBED AS: IN IN W½ EM 4 2 ACS. IN length E. of W. of Govt Lot 3				2		No	No	L		94 / 85	297 / 266		391 / 351		14 / 117						117	129	193	
10																										
11	State of Minnesota	Govt Lot 5																								
12																										
13	Hilda R. Rossaen	Govt Lot 6 less W. 233'				29.50			Yes	No	L	182 / 165	198 / 120		471 / 285		57						57	63	94	
14	Leslie + Esther Shepard	SE¼ of SW¼				40			Yes	Yes	F	176 / 176	330 / 330		506 / 506		72 / 72						72	80		
15	Manford J. + Alonda B. Keiten	E. 150' of W. 160' of N. 500' of Govt Lot 2				9			Yes	No	L	94 / 94	396 / 396		490 / 490		56 / 56						56	62	93	
16	Leslie + Esther Shepard	NE¼ of SE¼				40			Yes	Yes	F	176 / 160			176 / 160		35 / 32						32	35		
17	" " "	NW¼ of SE¼				40			Yes	Yes	F	176 / 160			176 / 160		35 / 32						32	35		
18	" " "	SW¼ of SE¼				40			Yes	Yes	F	297 / 237	594 / 525		891 / 762		171 / 153						153	171		
19	" " "	SE¼ of SE¼				40			Yes	Yes	F	286 / 260			286 / 260		57 / 52						52	57		
20																										
	(CONT. NEXT PAGE)					437.82						5876 / 5833	3973 / 3334		9849 / 9167		1140 / 1140						1603	1841	2410	

	SOLD FOR TAXES	VALUATIONS BY SCHOOL DISTRICTS AS EQUALIZED BY DEPARTMENT OF TAXATION: District No. ___ Rate ___ Mills	District No. ___ Rate ___ Mills	District No. 114 Rate ___ Mills	District No. 114 Rate ___ Mills	District No. ___ Rate ___ Mills	District No. ___ Rate ___ Mills	Tax including State Homestead ___ Mills	State Tax on Non-Homestead 9.54 Mills	SPECIAL TAXES	SPECIAL TAXES	TOTAL TAXES	PAID	WHEN PAID (Month Day Year)	Number of Receipt	March Settlement 1963	June Settlement 1963	Penalty	November Settlement 1963	Penalty	Collections to First Monday in January 1964	Penalty	Delinquent on First Monday in January 1964	Total Delinquent Tax and Penalty	REMARKS
		Dollars	Dollars	Dollars	Dollars	Dollars	Dollars	$ cts.	$ cts.	$ cts.	$ cts.	$ cts.		Month Day Year		$ cts.	$ cts.	$ cts.	$ cts.	$ cts.	$ cts.	$ cts.	$ cts.	$ cts.	
1				389				4412	332			4744	1 PAID IN FULL	MAY 17 1963	10544		4744								Paid Under Protest
2																									
3					594			15854	508			16364	2nd HALF PAID / 1st HALF PAID	OCT 1 1963 / MAY 28 1963	20066	8182			10750						
4				205				4960	176			5136	2nd HALF PAID / 1st HALF PAID	OCT 1 1963 / MAY 28 1963	12991	2568			2568						
5					261			6468	222			7190	2nd HALF PAID / 1st HALF PAID	OCT 1 1963 / MAY 8 1963	8199 / 6331	3595			3595						
6					83			2216	70			2286	6 PAID IN FULL	APR 18 1963	7808	2286									
7			H 105					2540				2540	7 PAID IN FULL	APR 16 1963	6480	2540									
8			H 15					362				362	8 PAID IN FULL	APR 16 1963	6480	362									
9					193			5152	164			5316	9 PAID IN FULL	MAY 1 1963	5212	5316									
10																									
11																									
12																									
13					H 74			2510				2510	13 PAID IN FULL	MAY 31 1963	11085	2510									
14			H 80					1936				1936	1st HALF PAID / 2nd HALF PAID	OCT 31 1963	12287 / 20675	968			968						
15					H 93			2482				2482	15 PAID IN FULL	APR 15 1963	6436	2482									
16			H 35					846				846	1st HALF PAID / 2nd HALF PAID	OCT 1 1963		423			423						
17			H 35					846				846	1st HALF PAID / 2nd HALF PAID	OCT 1 1963	12287	423			423						
18			H 171					4138				4138	1st HALF PAID / 2nd HALF PAID	OCT 1 1963	20675	2069			2069						
19			H 57					1380				1380	1st HALF PAID / 2nd HALF PAID	OCT 1 1963		690			690						
20																									
			H 498	H 189		U 6440																			
			544	113		M 25184	1497					63076													
			1092	1318 = 2410		66604										44158			18918						

Assessment Roll and Tax List of Real Property in the Town of Ponto Lake

Form 5C Buckbinder Co., Minneapolis

* Indicate Type of Property: R-Residential, C-Commercial, I-Industrial, U-Utility, F-Farm, L-Lakeshore, T-Timber, M-Mineral

In Whose Name Assessed	Description of Property: Subdivision	Sec. of Lot	Twn. of Block	Rng.	Number of Acres of Land (Acres / 100ths)	No. School District	Indicate Homestead Yes or No	Agrt. or Homestead Rec'd Yes or No	* Indicate Type of Property	True and Full Valuations (+50% / +50%): Land Exclusive of Structures and Improvements	Buildings and Other Structures	Machinery Permanently Attached to Real Estate	Total True and Full Value	Assessed Valuations: Rural: Homestead Up to $4,000 20%	Rural: Over $4,000 and Non-Homestead 33⅓%	All Other: Timber Land Class 3a 20%	All Other: Homestead Up to $4,000 25%	All Other: Over $4,000 and Non-Homestead 40%	All Other: Machinery Permanently Attached to Real Estate 33⅓%	All Other: Seasonal and Recreational Cabins 33⅓%	Total Assessed Value	Total Assessed Value as Equalized by the Board of Review	Final Equalized Value
					Acres					Dollars	Dollars	Dollars	Dollars	Dollars	Dollars	Dollars	Dollars	Dollars	Dollars	Dollars	Dollars	Dollars	Dollars
Nicolas + Evelyn Multy	1 E. 100 of W. 410' of N. 500' of Gov. Lot 2	33	139	29	1.15	114	No	No	L	69 / 94	302		371		33 / 124						20	22	33
Arthur J. + Sarah Hassler	2 E. 150 of W. 300' of N. 500' of " "	2			1.73		No	No	L	75 / 98	291		366		142						86	95	142
Marcella Tracy	3 W. 80' of N. 500' of " "	2			.91		No	No	L	50 / 50	329		379		137						126	139	208
William + Mrs. William Christenson	4 E. 100' of W. 610' of N. 500' of " "	2			1.15		Yes	No	L	61 / 49	326		387	117	136						71	78	118
Frank L. + Mina M. Harrington	5 E. 100 of W. 210' of N. 500' of " "	2			1.16		No	No	L	60 / 114	300 / 447		360 / 561	71	132						84	92	138
Henry + Edna Zika	6 E. 100 of W. 510' of N. 500' of " "	2					No	No	L	70 / 92	256 / 390		326 / 482		123						123	135	203
Stanley O. + Marian E. Werner	7 E. 90' of W. 710' of N. 500' of " "	2			.91		No	No	L	53	266		321		118 / 107						107	118	177
	8																						
W. H. Strong	9 W. 233' of Gov. Lot 6 less S. 400'				1.25		No	No	T	36			36		12						11	12	
Earl + Vivienne Stockton	10 S. 400' of W. 233' of Gov. Lot 6				1.25		No	No	T	33			33		11						11	12	
	11																						
	12																						
	13																						
	14																						
	15																						
	16																						
	17																						
	18																						
	19																						
	20																						
					9.60					590 / 1129	1629 / 2541		2219 / 3666	71 / 118	1549 / 925						429	708	1043

Cass County, Minnesota, for Taxes for the Year 1962.

Sold for Taxes	Valuations by School Districts as Equalized by Department of Taxation: District No. / Rate Mills	District No. / Rate Mills	District No. / Rate Mills	District No. / Rate Mills	District No. / Rate Mills	Tax Including State Homestead	State Tax on Non-Homestead	Special Taxes	Special Taxes	Total Taxes		Paid	When Paid (Month Day Year)	Number of Receipt	March Settlement 1963	June Settlement 1963	Penalty	November Settlement 1963	Penalty	Collections to First Monday in January 1964	Penalty	Delinquent on First Monday in January 1964	Total Delinquent Tax and Penalty	Remarks
	Dollars	Dollars	Dollars	Dollars	Dollars	$ cts.	$ cts.	$ cts.	$ cts.	$ cts.					$ cts.	$ cts.	$ cts.	$ cts.	$ cts.	$ cts.	$ cts.	$ cts.	$ cts.	
1				33		8.80	.28			9.08	1	PAID IN FULL	APR 19 1963	1839		9.08								10454
2				142		37.90	1.22			39.12	2	PAID IN FULL	APR 15 1963	1435		39.12								10455
3 HOLD FOR TAXES				208		55.52	1.78			57.30	3	2nd HALF PAID / 1st HALF PAID	OCT 31 1963 / MAY 3 1963	24638 / 11117		28.65		28.65						
4			H 113			31.50				31.50	4	PAID IN FULL	MAY 22 1963	7638		31.50								10456
5				138		36.84	1.18			38.02	5	PAID IN FULL	APR 22 1963	7924		38.02								10457
6				203		54.18	1.74			55.92	6	PAID IN FULL	APR 18 1963	6600		55.92								10458
7				177		47.24	1.52			48.76	7	2nd HALF PAID / 1st HALF PAID	OCT 15 1963 / MAY 3 1963	19645 / 11213		24.38		24.38						
8											8													
9		12				2.40	.10			3.00	9	PAID IN FULL	MAY 9 1963	7291		3.00								10460
10		12				2.40	.10			3.00	10	PAID IN FULL	APR 16 1963	6481		3.00								10461
11											11													
12											12													
13											13													
14											14													
15											15													
16											16													
17											17													
18											18													
19											19													
20											20													
		44	H 118 / 921 / 1014	1043		w 5.80 / Total 271.98 / 277.78	7.92			285.70						232.67		53.03						

Assessment Roll and Tax List of Real Property in the Town of Pooto Lake

Form 50 Willey-Davis Co., Minneapolis

* Indicate Type of Property: R-Residential, C-Commercial, I-Industrial, U-Utility, F-Farm, L-Lakeshore, T-Timber, M-Mineral

In Whose Name Assessed		Description of Property: Subdivision	Sec. or Lot	Town or Twp.	Range or Block	Number of Acres of Land (Acres 100ths)	No. School District	Individuals Home-stead Yes or No	Agricultural Homestead Yes or No	* Industrial Type of Property	Land Exclusive of Structures and Improvements (+50% since last full valuations)	Buildings and Other Structures (+10% since last full valuations)	Machinery Permanently Attached to Real Estate	Total True and Full Value	Assessed Valuations: Rural: Homestead Up to $4,000 20%	Rural: Over $4,000 and Non-Homestead 33⅓%	All Other: Timber Land Class 3a 20%	All Other: Homestead Up to $4,000 25%	All Other: Over $4,000 and Non-Homestead 40%	All Other: Machinery Permanently Attached to Real Estate 33⅓%	All Other: Seasonal and Recreational Cabins 33⅓%	Total Assessed Value	Total Assessed Value as Equalized by the Board of Review	Final Equalized Value	Remarks
						Acres					Dollars	Dollars	Dollars	Dollars	Dollars	Dollars	Dollars	Dollars	Dollars	Dollars	Dollars	Dollars	Dollars	Dollars	
James H. + Sylvia B. Fullerton	1	NE¼ of NE¼	34	139	29	40	114	No	Yes	T	174 / 116			174 / 116		58 / 39						35	39	58	
" " "	2	NW¼ of NE¼				40		No	Yes	R	182 / 129	43 / 78		225 / 207		75 / 69	14					69	76	114	
Clayton E. + Ada O. Peterson	3	SW¼ of NE¼				40		No	Yes	T	178 / 162			178 / 162		59 / 54	24					54	54		
" " "	4	SE¼ of NE¼				40		No	Yes	T	155 / 141			155 / 141		52 / 47						47	52		
	5																								
Daniel M. + Angeline M. Doolittle	6	NE¼ of NW¼				40		No	No	L	75 / 50			75 / 50		25 / 17						17	17	25	
Matt L. + Lucille Novotny	7	NW¼ of NW¼				40		Yes	No	C	275 / 250	143 / 430	709	1127 / 680	225 / 150	75 / 136						136	150	225	
Francis H. + Jacob Lee Yoder	8	SW¼ of NW¼				40		No	Yes	T	178 / 162			178 / 162		59 / 54						54	59		
" " "	9	SE¼ of NW¼ less N. 100'				36.92		No	No	C	165 / 150	244 / 376	456	865 / 776	704	288 / 42						142	156	235	
William E. + Flora B. Anderson	10	N. 100' of SE¼ of NW¼				3.03		No	No	L	27 / 21	34		61 / 21	34	20 / 7	12					7	8	12	
" " "	11	NE¼ of SW¼				40		Yes	No	R	193 / 175	239		432 / 175	54 / 59	97 / 58						35	39	58	
" " "	12	NW¼ of SW¼				40		Yes	No	R	193 / 175	289 / 220	543 / 463	1025 / 658	59 / 79	87 / 130						79	87	130	
State of Minnesota	13	SW¼ of SW¼																							
State of Minnesota	14	Govt Lot 3																							
	15																								
Clayton E. + Ada O. Peterson	16	Govt Lot 1				15.20		No	Yes	T	53 / 48	23 / 21		76 / 69		25 / 23						23	25		
Red River Lumber Co.	17	Govt Lot 2				24.30		No	Yes	T	238 / 216			238 / 216		79 / 72						72	79		
	18																								
	19																								
	20																								
						446.60					1779 / 1559	1025 / 1198		2804 / 2757	50 / 79	579 / 718						846	1131		

Cass County, Minnesota, for Taxes for the Year 1962.

Sold for Taxes		Valuations by School Districts as Equalized by Department of Taxation: District No. / Rate — Mills	District No. / Rate — Mills	District No. / Rate — Mills	District No. / Rate — Mills	District No. / Rate — Mills	Tax including State Homestead — Mills	State Tax on Non-Homestead — Mills	Special Taxes	Special Taxes	Total Taxes	Paid	When Paid	Number of Receipt	March Settlement 1963	June Settlement 1963	Penalty	November Settlement 1963	Penalty	Collections to First Monday in January 1964	Penalty	Delinquent on First Monday in January 1964	Total Delinquent Tax and Penalty	Remarks
		Dollars	Dollars	Dollars	Dollars	Dollars	$ cts.	$ cts.	$ cts.	$ cts.	$ cts.		Month Day Year		$ cts.	$ cts.	$ cts.	$ cts.	$ cts.	$ cts.	$ cts.	$ cts.	$ cts.	
1				58			1404	50			1454	1 Balance Paid / Part Paid	SEP 5 1963 / 1963	1218		22.00		21.10						
2				114			2758	98			2856	2 Balance Paid / Part Paid	SEP 5 1963 / 1963	1222										
3				59			1428	50			1478	3 PAID IN FULL	MAY 22 1963			14.78								
4				52			1258	44			1302	4 PAID IN FULL	MAY 22 1963	963		13.02								
5												5												
6			25				668	22			690	6 1st HALF PAID / 2nd HALF PAID	MAY 3 1963 / OCT 1 1963	8962 / 15067		34.50		34.50						
7			H225				6006				6006	7 PAID IN FULL	MAY 3 1963	9321		60.06								
8		59					1428	50			1478	8 PAID IN FULL	FEB 7 1963		14.78									
9			235				6274	200			6474	9 PAID IN FULL	FEB 7 1963	15896										
10			12				320	10			330	10 1st HALF PAID / 2nd HALF PAID	OCT 23 1963 / MAY 3 1963		6.47									
11			H58				1548				1548	11 1st HALF PAID / 2nd HALF PAID	OCT 23 1963 / MAY 3 1963	18454 / 11139		26.74		26.74						
12			H130				3470				3470	12 1st HALF PAID	OCT 23 1963 / MAY 3 1963											
13												13												
14												14												
15												15												
16		25					604	22			626	16 PAID IN FULL	MAY 22 1963	9632		6.26								
17		79					1412	68			1480	17 PAID IN FULL	MAY 29 1963	9866		14.80								
18												18												
19												19												
20												20												
		446	H413 / 272 / 685	1131			R 10742 / NR 182.86 / 29093	614			24692				99.52	166.1		59.9						

Assessment Roll and Tax List of Real Property in the Town of Pinto Lake

Form 5C—Miller-Davis Co., Minneapolis

* Indicate Type of Property: R-Residential, C-Commercial, I-Industrial, U-Utility, F-Farm, L-Lakeshore, T-Timber, M-Mineral

		DESCRIPTION OF PROPERTY							TRUE AND FULL VALUATIONS				ASSESSED VALUATIONS									
													RURAL		ALL OTHER							
IN WHOSE NAME ASSESSED		SUBDIVISION	Sec. or Lot	Town or Block	Rng.	Number of Acres of Land (Acres / 100ths)	No. School District	Indicate Homestead Yes or No	Agri. Res. Rec. Yes or No	* Indicate Type of Property	LAND Exclusive of Structures and Improvements	BUILDINGS and Other Structures	MACHINERY Permanently Attached to Real Estate	TOTAL True and Full Value	Homestead Up to $4,000 20%	Over $4,000 and Non-Homestead 33⅓%	Timber Land Class 3e 20%	Homestead Up to $4,000 25%	Over $4,000 and Non-Homestead 40%	MACHINERY Permanently Attached to Real Estate 33⅓%	Seasonal and Recreational Cabins 33⅓%	TOTAL ASSESSED VALUE	Total Assessed Value as Equalized by the Board of Review	FINAL EQUALIZED VALUE
											Dollars	Dollars	Dollars	Dollars	Dollars	Dollars	Dollars	Dollars	Dollars	Dollars	Dollars	Dollars	Dollars	Dollars
State of Minnesota	1	N E ¼ of N E ¼	35	139	24		114																	
State of Minnesota	2	N W ¼ of N E ¼																						
State of Minnesota	3	S W ¼ of N E ¼																						
State of Minnesota	4	S E ¼ of N E ¼																						
	5																							
State of Minnesota	6	N E ¼ of N W ¼																						
State of Minnesota	7	N W ¼ of N W ¼																						
State of Minnesota	8	S W ¼ of N W ¼																						
State of Minnesota	9	S E ¼ of N W ¼																						
	10																							
State of Minnesota	11	N E ¼ of S W ¼																						
State of Minnesota	12	N W ¼ of S W ¼																						
State of Minnesota	13	S W ¼ of S W ¼																						
State of Minnesota	14	S E ¼ of S W ¼																						
	15																							
State of Minnesota	16	N E ¼ of S E ¼																						
State of Minnesota	17	N W ¼ of S E ¼																						
State of Minnesota	18	S W ¼ of S E ¼																						
State of Minnesota	19	S E ¼ of S E ¼																						
	20																							

Cass County, Minnesota, for Taxes for the Year 1962.

	SOLD FOR TAXES	VALUATIONS BY SCHOOL DISTRICTS AS EQUALIZED BY DEPARTMENT OF TAXATION						Tax Including State Homestead	State Tax on Non-Homestead	SPECIAL TAXES	SPECIAL TAXES	TOTAL TAXES		PAID	WHEN PAID			Number of Receipt	March Settlement 1963	June Settlement 1963	Penalty	November Settlement 1963	Penalty	Collections to First Monday in January 1964	Penalty	Delinquent on First Monday in January 1964	Total Delinquent Tax and Penalty	REMARKS
		District No.____ Rate____ Mills	District No.____ Rate____ Mills	District No.____ Rate____ Mills	District No.____ Rate____ Mills	District No.____ Rate____ Mills	District No.____ Rate____ Mills	____ Mills	____ Mills						Month	Day	Year											
	Dollars	Dollars	Dollars	Dollars	Dollars	Dollars	Dollars	$ cts.	$ cts.	$ cts.	$ cts.	$ cts.							$ cts.	$ cts.	$ cts.	$ cts.	$ cts.	$ cts.	$ cts.	$ cts.	$ cts.	
1														1														
2														2														
3														3														
4														4														
5														5														
6														6														
7														7														
8														8														
9														9														
10														10														
11														11														
12														12														
13														13														
14														14														
15														15														
16														16														
17														17														
18														18														
19														19														
20														20														

Assessment Roll and Tax List of Real Property in the Town of Pelican Lake

Form 1C McKEE-DAVIS CO., MINNEAPOLIS

* Indicate Type of Property: R-Residential, C-Commercial, I-Industrial, U-Utility, F-Farm, L-Lakeshore, T-Timber, M-Mineral

	In Whose Name Assessed		Description of Property: Subdivision	Sec. or Lot	Town or Block	Rng.	Number of Acres of Land (Acres 100ths)	No. School District	Indicate Homestead Yes or No	Agri. or Rural Use Yes or No	Indicate Type* of Property	True and Full Valuations: Land Exclusive of Buildings and Improvements (Dollars)	Buildings and Other Structures (Dollars)	Machinery Permanently Attached to Real Estate (Dollars)	Total True and Full Value (Dollars)	Assessed Valuations: Rural: Homestead Up to $4,000 20% (Dollars)	Rural: Over $4,000 and Non-Homestead 33⅓% (Dollars)	All Other: Timber Land Class 3a 20% (Dollars)	All Other: Homestead Up to $4,000 22% (Dollars)	All Other: Over $4,000 and Non-Homestead 40% (Dollars)	All Other: Machinery Permanently Attached to Real Estate 33⅓% (Dollars)	All Other: Seasonal and Recreational Cabins 33⅓% (Dollars)	Total Assessed Value (Dollars)	Total Assessed Value as Equalized by the Board of Review (Dollars)	Final Equalized Value (Dollars)
	State of Minnesota	1	NE¼ of NE¼	36	137	29		114																	
	State of Minnesota	2	NW¼ of NE¼																						
	State of Minnesota	3	SW¼ of NE¼																						
	State of Minnesota	4	SE¼ of NE¼																						
		5																							
	State of Minnesota	6	NE¼ of NW¼																						
	State of Minnesota	7	NW¼ of NW¼																						
	State of Minnesota	8	SW¼ of NW¼																						
	State of Minnesota	9	SE¼ of NW¼																						
		10																							
	State of Minnesota	11	NE¼ of SW¼																						
	State of Minnesota	12	NW¼ of SW¼																						
	State of Minnesota	13	Govt Lot 1																						
	Harry + Hilda Burk	14	SE¼ of SW¼				40		Yes	Yes	T	198 / 180			198 / 180	40 / 36							40 / 36		
		15																							
	Jerome Eibes	16	NE¼ of SE¼						Yes	Yes	F	848 / 225	121 / 110		359 / 335	74 / 67							74 / 67		
	State of Minnesota	17	NW¼ of SE¼																						
	Harry + Hilda Burk	18	SW¼ of SE¼				40		Yes	Yes	T	198 / 180	462 / 420		660 / 600	132 / 120							132 / 120		
	" " "	19	SE¼ of SE¼				40		Yes	Yes	F	198 / 180			198 / 180	40 / 36							40 / 36		
		20																							
							120					765 / 842	583 / 583		1425 / 1425	259 / 286							259 / 286		

	Sold for Taxes	Valuations by School Districts as Equalized by Department of Taxation: District No. ___ Rate ___ Mills	District No. ___ Rate ___ Mills	District No. ___ Rate ___ Mills	District No. ___ Rate ___ Mills	District No. ___ Rate ___ Mills	Tax Including State Homestead ___ Mills	State Tax on Non-Homestead ___ Mills	Special Taxes	Special Taxes	Total Taxes		Paid	When Paid	Number of Receipt	March Settlement 1963	June Settlement 1963	Penalty	November Settlement 1963	Penalty	Collections to First Monday in January 1964	Penalty	Delinquent on First Monday in January 1964	Total Delinquent Tax and Penalty	Remarks
		Dollars	Dollars	Dollars	Dollars	Dollars	Dollars	$ cts.	$ cts.	$ cts.	$ cts.			Month Day Year		$ cts.	$ cts.	$ cts.	$ cts.	$ cts.	$ cts.	$ cts.	$ cts.	$ cts.	
1												1													
2												2													
3												3													
4												4													
5												5													
6												6													
7												7													
8												8													
9												9													
10												10													
11												11													
12												12													
13												13													
14	SOLD FOR TAXES		H 40				9.68				9.68	14											9.68		17.962
15												15													
16			H 74				17.96				17.96	16	PAID IN	MAY 31 1963	10017		17.96								18.469
17												17													
18	SOLD FOR TAXES		H 132				31.94				31.94	18											31.94		19.947
19	SOLD FOR TAXES		H 40				9.68				9.68	19											9.68		"
20												20													
			H 286				U 69.20				69.20						17.90						57.30		

Assessment Roll and Tax List of Real Property in the Town of Ponto Lake

Form 5C HILLER-DAVIS CO. MINNEAPOLIS

* Indicate Type of Property: R-Residential, C-Commercial, I-Industrial, U-Utility, F-Farm, L-Lakeshore, T-Timber, M-Mineral

	IN WHOSE NAME ASSESSED	DESCRIPTION OF PROPERTY: SUBDIVISION	Sec. or Lot	Town or Block	Rng.	Number of Acres of Land (Acres .100ths)	No. School District	Indicate Value Assessed Yes or No	Agri. or Rural Res. Yes or No	* Indicate Type of Property	TRUE AND FULL VALUATIONS: LAND Exclusive of Structures and Improvements	BUILDINGS and Other Structures	MACHINERY Permanently Attached to Real Estate	TOTAL True and Full Value	ASSESSED VALUATIONS: RURAL: Homestead Up to $4,000 20%	RURAL: Over $4,000 and Non-Homestead 33⅓%	ALL OTHER: Timber Land Class 3c 20%	ALL OTHER: Homestead Up to $4,000 25%	ALL OTHER: Over $4,000 and Non-Homestead 40%	ALL OTHER: Permanently Attached to Real Estate 33⅓%	ALL OTHER: Seasonal and Recreational Cabins 33⅓%	TOTAL ASSESSED VALUE	Total Assessed Value as Equalized by the Board of Review	FINAL EQUALIZED VALUE
											Dollars	Dollars	Dollars	Dollars	Dollars	Dollars	Dollars	Dollars	Dollars	Dollars	Dollars	Dollars	Dollars	Dollars
1							114																	
2																								
3																								
4																								
5																								
6																								
7																								
8																								
9																								
10																								
11																								
12																								
13																								
14																								
15																								
16																								
17																								
18																								
19																								
20																								

Cass County, Minnesota, for Taxes for the Year 1962.

	SOLD FOR TAXES	VALUATIONS BY SCHOOL DISTRICTS AS EQUALIZED BY DEPARTMENT OF TAXATION: District No.__ Rate__ Mills	District No.__ Rate__ Mills	District No.__ Rate__ Mills	District No.__ Rate__ Mills	District No.__ Rate__ Mills	District No.__ Rate__ Mills	Tax including State Homestead __Mills	State Tax on Non-Homestead __ Mills	SPECIAL TAXES	SPECIAL TAXES	TOTAL TAXES		PAID	WHEN PAID	Number of Receipt	March Settlement 1963	June Settlement 1963	Penalty	November Settlement 1963	Penalty[2]	Collections to First Monday in January 1964	Penalty	Delinquent on First Monday in January 1964	Total Delinquent Tax and Penalty	REMARKS
		Dollars	Dollars	Dollars	Dollars	Dollars	Dollars	$ cts.	$ cts.	$ cts.	$ cts.	$ cts.			Month Day Year		$ cts.	$ cts.	$ cts.	$ cts.	$ cts.	$ cts.	$ cts.	$ cts.	$ cts.	
1													1													
2													2													
3													3													
4													4													
5													5													
6													6													
7													7													
8													8													
9													9													
10													10													
11													11													
12													12													
13													13													
14													14													
15													15													
16													16													
17													17													
18													18													
19													19													
20													20													

Snodgrass Zell-Lothers Bldg. Camp Bldg. Ponto Point Shore Place of Rest Store Ada Pine Branch Ponto North Shore Snodgrass Jac Addition

Assessment Roll and Tax List of Real Property in the Town of Pente Lake

Cass County, Minnesota, for Taxes for the Year 1962.

* Indicate Type of Property: R-Residential, C-Commercial, I-Industrial, U-Utility, F-Farm, L-Lakeshore, T-Timber, M-Mineral

	IN WHOSE NAME ASSESSED	DESCRIPTION OF PROPERTY: SUBDIVISION	Sec. or Lot	Town or Block	Rng.	Number of Acres of Land (Acres 100ths)	No. School District	Indicate Homestead Yes or No	Agri. Homestead Yes or No	Indicate Type of Property*	TRUE AND FULL VALUATIONS: Estimate of Structures and Improvements	BUILDINGS and Other Structures	MACHINERY Permanently Attached to Real Estate	TOTAL True and Full Value	ASSESSED VALUATIONS: RURAL: Over $4,000 and Non-Homestead 33⅓%	ALL OTHER: Timber Land Class 3c 20%	Homestead Up to $4,000 25%	Over $4,000 and Non-Homestead 40%	MACHINERY Permanently Attached to Real Estate 33⅓%	Seasonal and Recreational Cabins 33⅓%	TOTAL ASSESSED VALUE	Total Assessed Value as Equalized by the Board of Review	FINAL EQUALIZED VALUE
											Dollars	Dollars	Dollars	Dollars	Dollars	Dollars	Dollars	Dollars	Dollars	Dollars	Dollars	Dollars	Dollars
		All of Govt Lot 5 - Sec. 31 - 134-29																					
1	Blanche Almendinger	Camp Blanche 1 less S. 660'	114	Pa	Pa	b					60	155		60							24	36	3
2	Laurence Diener	S. 175' of Blk. 1		Pa	Pa	R					38	103		141			53	24			21	31	53
3	Laurence, Grace + Calvin Doty	N. 200' of S. 660' of Blk. 1		Pa	Pa	R					72	108		180			32			108	32	48	108
4	Otto W. + Kate Abel	S. 395' of Blk. 1 less S. 175'		Pa	Pa	b					65	221		286						62	62	93	187
5				Pa	Pa	T					40			40			10						
											36			36			9				7	10	
6																							
7																							
8																							
9																							
10																							
11	Thurston N. + Iva Babb Lent. Harry A. + Myrtle Autty Lt. int.	W½ of lot. St. lying Adjacent to Lot 7		Pa	Pa	b					65			65				9			2	3	4
12	Otto W. + Kate Abel	W½ of lot. St. lying Adjacent to Lot 9									33			33				5			2	3	4
		E½ of lot. St. Adjacent to S. 315' of Blk. 1		Pa	Pa	b					220			220				55			5	6	9
13																							
14	Blanche M. Almendinger	Bal. of lot. St. + All of lot. Ave.									55			55									
				Pa	Pa	T					50			50				22			20	22	
15																							
16																							
17																							
18																							
19																							
20																							
											899	786		1685			54	51		62	102	155	
											401	355		756			23	22		10	21	70	239

	SOLD FOR TAXES	VALUATIONS BY SCHOOL DISTRICTS AS EQUALIZED BY DEPARTMENT OF TAXATION: District No. ___ Rate ___ Mills	District No. ___ Rate ___ Mills	District No. 114 Rate ___ Mills	District No. 114 Rate ___ Mills	District No. ___ Rate ___ Mills	District No. ___ Rate ___ Mills	Tax Including State Homestead ___ Mills	State Tax on Non-Homestead 8.5 Mills	SPECIAL TAXES	SPECIAL TAXES	TOTAL TAXES	PAID	WHEN PAID (Month Day Year)	Number of Receipt	March Settlement 1963	June Settlement 1963	Penalty	November Settlement 1963	Penalty	Collections to First Monday in January 1964	Penalty	Delinquent on First Monday in January 1964	Total Delinquent Tax and Penalty	REMARKS
		Dollars	Dollars	Dollars	Dollars	Dollars	Dollars	$ cts.	$ cts.	$ cts.	$ cts.	$ cts.				$ cts.	$ cts.	$ cts.	$ cts.	$ cts.	$ cts.	$ cts.	$ cts.	
				A	NA																			
1				39				1042	34			1076	2nd HALF PAID 1st Half Paid	OCT 2 1962 MAY 1 1963	19813 11097		538		538					10428
2				H 53				1414				1414	PAID IN FULL	MAY 7 1963	11542		1414							10422
3		102						2468	88			2556	PAID IN FUL 2nd Half Paid	APR 26 1963 SEP 3 1963	18102 19677		2556							10374
4		H 10						242				242	1st HALF PAID	MAY 1 1963	5211		121		121					10471
5																								
6																								
7																								
8																								
9																								
10																								
11				4				106	04			110	2nd HALF PAID 2nd HALF PAID	SEP 3 1963 SEP 3 1963	19813 19813		55		55					
12				H 9				240				240	1st HALF PAID	MAY 1 1963	5211		120		120					10473
13																								10471
14		22						532	18			550	2nd HALF PAID 1st HALF PAID	OCT 2 1962 MAY 3 1963	19813 11097		275		275					10478
15																								
16																								
17																								
18																								
19																								
20																								
		H 10	H 62			W 3242																		
		124	43			NW 2502	144					6188					5079		1109					
		134	105	239		6044																		

Assessment Roll and Tax List of Real Property in the Town of Ponto Lake

Form 5C · MILLER-DAVIS CO., MINNEAPOLIS

* Indicate Type of Property: R-Residential, C-Commercial, I-Industrial, U-Utility, F-Farm, L-Lakeshore, T-Timber, M-Mineral

	IN WHOSE NAME ASSESSED	DESCRIPTION OF PROPERTY: SUBDIVISION	Sec. or Lot	Town or Blk.	Rng.	Number of Acres of Land (Acres / 100ths)	No. School District	Indicate Homestead Yes or No	Agricultural Seasonal Recreational Yes or No	* Indicate Type of Property	TRUE AND FULL VALUATIONS: LAND Exclusive of Structures and Improvements	BUILDINGS and Other Structures	MACHINERY Permanently Attached to Real Estate	TOTAL True and Full Value	ASSESSED VALUATIONS: RURAL Homestead Up to $6,000 20%	RURAL Over $6,000 and Non-Homestead 33⅓%	ALL OTHER Timber Land Class 3c 20%	ALL OTHER Homestead Up to $6,000 25%	ALL OTHER Over $6,000 and Non-Homestead 40%	ALL OTHER Machinery Permanently Attached to Real Estate 33⅓%	ALL OTHER Seasonal and Recreational Cabins 33⅓%	TOTAL ASSESSED VALUE	Total Assessed Value as Equalized by the Board of Review	FINAL EQUALIZED VALUE	REMARKS
						Acres					Dollars	Dollars	Dollars	Dollars	Dollars	Dollars	Dollars	Dollars	Dollars	Dollars	Dollars	Dollars	Dollars	Dollars	
1	Blanche M. Abrendinger		1	2			114	No	Res	L	66			66							33	20	22	33	
2	" "		2					No	Res	L	66			66							33	20	22	33	
3	" "		3					No	Res	L	66			66							33	20	22	33	
4	" "		4					No	Res	L	66			66							33	20	22	33	
5	" "		5					No	Res	L	66	426		492							164	20	22	33	
6	" "		6					No	Res	L	66	328		394							132	106	117	176	
7	Lavern, Grace + Calvin Doty		7					No	Res	L	66			66							33	20	22	33	
8	Otto W. + Kate Abel		8					No	Res	L	81	438		519				276	176		186	113	124	186	
9								No	Res	C	74	260		334				114	117						
10	Harry A. + Myrtle R. Stultz ½ int. Thurston H. + Iva C. Babb ½ int.		9					No	Res	C	91	527	635-453	1162	254			167	106			273	301	452	
11												267	2.92-438	555											
12											106	1210		1369					567						
13											76	807		913					762						
14												754		830					332			332	365	547	
15																									
16	Harry A. + Myrtle R. Stultz ½ int. Thurston H. + Iva C. Babb ½ int.		1	3				No	Res	L	77 -115			115					46						
17											70			70					31						
18																			28			28	31	46	
19																									
20																									
											691	4009		4700				167	462		319	926			
											1148	8365		9605				184	573		351		1048	1572	
																		326	763		537				

	SOLD FOR TAXES	VALIDATIONS BY SCHOOL DISTRICTS AS EQUALIZED BY DEPARTMENT OF TAXATION: District No. / Rate / Mills	District No. / Rate / Mills	District No. / Rate / Mills	District No. / Rate / Mills	District No. / Rate / Mills	District No. / Rate / Mills	Tax including State Homestead Mills	State Tax on Non-Homestead Mills	SPECIAL TAXES	SPECIAL TAXES	TOTAL TAXES		PAID	WHEN PAID (Month Day Year)	Number of Receipt	March Settlement 1961	June Settlement 1961	Penalty	November Settlement 1961	Penalty	Collections to First Monday in January 1962	Penalty	Delinquent on First Monday in January 1962	Penalty	Total Delinquent Tax and Penalty	REMARKS
		Dollars	Dollars	Dollars	Dollars	Dollars	Dollars	$ cts.	$ cts.	$ cts.	$ cts.	$ cts.					$ cts.	$ cts.	$ cts.	$ cts.	$ cts.	$ cts.	$ cts.	$ cts.	$ cts.	$ cts.	
1				33				7.98	28			8.26	1	2nd HALF PAID	OCT 2 1 1963												
														1st HALF PAID	MAY 3 1 1963												
2				33				7.98	28			8.26	2	2nd HALF PAID	OCT 2 1 1963												
														1st HALF PAID	MAY 3 1 1963												
3				33				7.98	28			8.26	3	2nd HALF PAID	OCT 2 1 1963			42.69		42.69						22.58	
														1st HALF PAID	MAY 3 1 1963												
4				33				7.98	28			8.26	4	2nd HALF PAID	OCT 2 1 1963	11837											
														1st HALF PAID	MAY 3 1 1963	11835											
5				176				42.58	160			44.08	5	2nd HALF PAID	OCT 2 1 1963	11834											
														1st HALF PAID	MAY 3 1 1963												
6				33				7.98	28			8.26	6	2nd HALF PAID	OCT 2 1 1963												
														1st HALF PAID	MAY 3 1 1963												
7				186				45.00	158			46.58	7	PAID IN FULL	APR 2 6 1963	8162		46.58									
8			H 276										8	2nd HALF PAID	SEP 1 1963	11675											
			176					120.66	150			122.16		1st HALF PAID	MAY 1 1963	5216		61.08		61.08							
9													9														
10				547				146.02	468			150.70	10	1st HALF PAID	MAY 2 4 1963	11925		75.35		75.35							
														2nd HALF PAID	SEP 4 1963	11985											
11													11														
12													12														
13													13														
14													14														
15													15														
16				46				12.28	40			12.68	16	1st HALF PAID	MAY 2 4 1963	11935		6.34		6.34							
														2nd HALF PAID	SEP 4 1963	12102											
17													17														
18													18														
19													19														
20													20														
		529	H 276 / 769					U 127.48 / RU 278.96	1106			417.50						23.04		18.46							
			1045	1572				406.44																			

Assessment Roll and Tax List of Real Property in the Town of Ponto Lake

FORM 50 — MILLER-DAVIS CO., MINNEAPOLIS

* Indicate Type of Property: R-Residential, C-Commercial, I-Industrial, U-Utility, P-Farm, L-Lakeshore, T-Timber, M-Mineral

	IN WHOSE NAME ASSESSED	DESCRIPTION OF PROPERTY: SUBDIVISION	Sec. or Lot	Town or Blk	Rng.	Number of Acres of Land (Acres 100ths)		Indl-cate Home-stead Yes or No	Agri-cul-tural Yes or No	* Indi-cate Type Prop-erty	TRUE AND FULL VALUATIONS: LAND Exclusive of Structures and Improvements	BUILDINGS and Other Structures	MACHINERY Permanently Attached to Real Estate	TOTAL True and Full Value	ASSESSED VALUATIONS: RURAL: Homestead Up to $6,000 20%	Over $6,000 and Non-Homestead 33⅓%	ALL OTHER: Timber Land Class 3a 20%	Homestead Up to $4,000 25%	Over $4,000 and Non-Homestead 40%	MACHINERY Permanently Attached to Real Estate 33⅓%	Seasonal and Recreational Cabins 33⅓%	TOTAL ASSESSED VALUE	Total Assessed Value as Equalized by the Board of Review	FINAL EQUALIZED VALUE	REMARKS
											+50%	+50%													
		Kinne Camp									77.76	77.76													
		PART of GOVT LOT 1 - Sec. 16 - 139 - 29									Dollars	Dollars	Dollars	Dollars	Dollars	Dollars	Dollars	Dollars	Dollars	Dollars	Dollars	Dollars	Dollars	Dollars	
1	Anna H. + Alexander McDuff	E. 135' of N. 150' of	1					114	Yes	Res	21			21				6			6	7	10		
	" "										24.41	5.10		29.51				6			6				
2			1						Yes	Res	4.71	2.70		7.41				47			47	82	97	146	
											38.75	30.9		69.65				88			88				
3			2						Yes	Res	4.48			4.48				12			12				
4	Walter L. + Alice S. Chapman		3						No	Res	4.48			4.48				11			11	11	12	18	
											45.47	3.69		49.16						110	110				
5	Lee + Ada R. + Walter L. Chapman		4						No	Res	41.00	5.73		46.73								66	73	110	
											68.00	4.32		72.32				89			89				
6	Lessa + Cornelius Heynk		5						No	Res	71.00	3.47		74.47								81	89	134	
	Charles Hardy + Ida Caldron Gregory										64.00	2.00		66.00											
7	Frederick + Johanna Susanna Gregory		6						No	Res	73.00	5.70		78.70								111	170	183	
											66.00	3.46		69.46								220	242	363	
8	Florence B. Martin + Mary K. Dieris		7						No	Res	46.00	3.71		49.71								90	99	149	
											52.00	2.70		54.70								163	179	268	
9	James D. + Ada S. Collinson		8						No	Res	69.00	4.00		73.00								182	200	273	
											63.00	5.00		68.00								203	223	342	
10	Robert D. + Roberta Swanson		9						No	Res	48.00	4.00		52.00								114	123	184	
											68.00	3.00		71.00								131	144	216	
11	Calvin H. + Alice Muir Schmitt		10						No	Res	68.00	3.00		71.00								86	95	142	
											72.00	3.00		75.00								22	22	33	
12	Rose A. Lucas		11						No	Res	62.00	3.00		65.00								20	22	33	
											65.00	3.00		68.00								87	94	138	
13	Frederick + Mamie Hohage		12						No	Res	53.00	3.00		56.00								99	109	149	
	" " "										57.00	2.00		59.00								90	99	149	
14			13						No	Res	60.00			60.00								88	132	88	
											66.00			66.00								80	88	132	
15	Williams + Evelyn M. Scanlon		14						No	Res	60.00			60.00								57	63	95	
											68.00	2.00		70.00											
16	Cecilia Fuesel		15						No	Res	62.00	3.00		65.00											
											46.00	3.00		49.00											
17	Thomas D. + Frances E. Ferguson		16						No	Res	52.00	2.00		54.00											
											66.00	4.00		70.00											
18	Paul B. + Frances E. Loomis		17						No	Res	60.00	1.00		61.00											
											73.00	2.00		75.00											
19	F. W. Lamberton		18						No	Res	66.00	1.00		67.00				95							
												2.00		2.00				57							
20																									
											1645	1310		2955				143			143				
											1149	4907		5956				268			1648				
											17.5	7.5		8.5				4.03			2.4.2	18.96	28.45		

A NA

VALUATIONS BY SCHOOL DISTRICTS AS EQUALIZED BY DEPARTMENT OF TAXATION

	SOLD FOR TAXES	District No. / Rate — Mills	District No. / Rate — Mills	District No. / Rate — Mills	Tax including State Homestead — Mills	State Tax on Non-Homestead 8.5 Mills	SPECIAL TAXES	SPECIAL TAXES	TOTAL TAXES	PAID	WHEN PAID (Month Day Year)	Number of Receipt	March Settlement 1963	June Settlement 1963	Penalty	November Settlement 1963	Penalty	Collections to First Monday in January 1964	Penalty	Delinquent on First Monday in January 1964	Penalty	Total Delinquent Tax and Penalty	REMARKS
		Dollars	Dollars	Dollars	Dollars	Dollars	Dollars	Dollars	Dollars				Dollars	Dollars	Dollars	Dollars	Dollars	Dollars	Dollars	Dollars	Dollars	Dollars	
1				H 10	266				266	1st HALF PAID	JUN 28 1963									133		1.46	
2				H146	3898				38.98	2nd HALF PAID	JUN 28 1963	15576		38.98						1949		8.24	
3				H 18	480				480	1st HALF PAID	JUN 28 1963									240		2.64	
4			110		2662	44			2756	PAID IN FULL	APR 23 1963	7980		27.56									
5				H134	3576				3576	PAID IN FULL	MAR 20 1963	6016		35.76									
6			183		4428	1.56			4584	PAID IN FULL	MAY 17 1963	11594		45.84									
7			363		8732	3.10			9042	PAID IN FULL	JUL 22 1963	14853				90.42							
8			149		3664	1.28			3732	PAID IN FULL	FEB 14 1963	2651	37.32										
9			268		6484	2.28			6712	PAID IN FULL	APR 15 1963	6432		67.12									
10			342		8274	2.92			8566	PAID IN FULL	MAY 3 1963	8344		85.66									
										2nd HALF PAID	OCT 9 1963	20031											
11			184		4452	1.58			4610	1st HALF PAID	APR 15 1963	6451		23.05		23.05						22.58	
										2nd HALF PAID	OCT 7 1963	15887											
12			216		5226	1.84			5410	1st HALF PAID	MAY 20 1963	11621		27.05		27.05							Paid Under Protest
										2nd HALF PAID	OCT 1 1963												
13			142		3436	1.22			3558	1st HALF PAID	MAY 20 1963	11623		21.92		21.92							
										2nd HALF PAID	OCT 1 1963	19268											
14			88		7.78	.28			8.26	1st HALF PAID	MAY 20 1963											22.58	
										PAID IN FULL	MAY 17 1963												
15			33		7.48	.28			8.26			10443		42.82									
16			138		3338	1.18			3456	PAID IN FULL	MAY 4 1963												
17			149		3604	1.28			3732	PAID IN FULL	APR 18 1963	6598		37.32									
18			132		3194	1.12			3306	PAID IN FULL	MAY 22 1963	9633		33.06									
										2nd HALF PAID	OCT 28 1963	19479											
19				H45	2536				2536	1st HALF PAID	MAY 31 1963	11195		12.68		12.68						22.58	
20																							
				H403	a 540 80																		
			2442	3845	NA 109 56	2086			7922				31.82	459.84		198.84				23.32			
					6983 6																		

Assessment Roll and Tax List of Real Property in the Town of Ponto Lake

Form 5C MILLER-DAVIS CO., MINNEAPOLIS

* Indicate Type of Property: R-Residential, C-Commercial, I-Industrial, U-Utility, F-Farm, L-Lakeshore, T-Timber, M-Mineral

	IN WHOSE NAME ASSESSED	DESCRIPTION OF PROPERTY: SUBDIVISION	Sec. or Lot	Town or Block	Rng.	Number of Acres of Land: Acres	100ths	No. School Districts	Indicable Homestead Yes or No	Agricultural Resty Yes or No	* Indicable Type of Property	LAND Exclusive of Structures and Improvements (+50% FIVE AND FULL VALUATIONS)	BUILDINGS and Other Structures (+50%)	MACHINERY Permanently Attached to Real Estate	TOTAL True and Full Value	ASSESSED VALUATIONS: RURAL: Homestead Up to $4,000 20%	RURAL: Over $4,000 Not Homestead 33⅓%	ALL OTHER: Timber Class 2s 20%	ALL OTHER: Homestead Up to $4,000 25%	ALL OTHER: Over $4,000 And Non-Homestead 40%	MACHINERY Permanently Attached to Real Estate 33⅓%	Seasonal and Recreational Cabins 33⅓%	TOTAL ASSESSED VALUE	Total Assessed Value as Equalized by the Board of Review	FINAL EQUALIZED VALUE
												Dollars	Dollars	Dollars	Dollars	Dollars	Dollars	Dollars	Dollars	Dollars	Dollars	Dollars	Dollars	Dollars	Dollars
		Lots 3 & 4 Sec. 9-139-29																							
1	Geo. J. Schottler		1	1				114	No	No	L	44			44					44			18			27
2	" "		2						No	No	L	44			44					44			18			27
3	" "		3						No	No	L	44			44					44			18			27
4	" "		4						No	No	L	44			44					44			18			27
5	" "		5						No	No	L	44			44					44			18			27
6	" "		6						No	No	L	44			44					44			18			27
7	" "		7						No	No	L	44			44					44			18			27
8	" "		8						No	No	L	44			44					44			18			27
9																									
10																									
11																									
12																									
13																									
14																									
15																									
16																									
17																									
18																									
19																									
20																									
												330			330					198			108		
												352			352					144			144		
												528			528					276			144		216

NA

	SOLD FOR TAXES	VALUATIONS BY SCHOOL DISTRICTS AS EQUALIZED BY DEPARTMENT OF TAXATION: District No. Rate Mills	District No. Rate Mills	District No. 14 Rate 27 Mills	District No. Rate Mills	District No. Rate Mills	District No. Rate Mills	Tax Including State Homestead Mills	State Tax on Non-Homestead 8.5 Mills	SPECIAL TAXES	SPECIAL TAXES	TOTAL TAXES	PAID	WHEN PAID Month Day Year	Number of Receipt	March Settlement 1963	June Settlement 1963	Penalty	November Settlement 1963	Penalty	Collections to First Monday in January 1964	Penalty	Delinquent on First Monday in January 1964	Total Delinquent Tax and Penalty	REMARKS
		Dollars	Dollars	Dollars	Dollars	Dollars	Dollars	$ cts.	$ cts.	$ cts.	$ cts.	$ cts.				$ cts.	$ cts.	$ cts.	$ cts.	$ cts.	$ cts.	$ cts.	$ cts.	$ cts.	
1				27				7.20	24			7.44	PAID IN FULL	MAY 9 1963											
2				27				7.20	24			7.44	PAID IN FULL	MAY 9 1963											
3				27				7.20	24			7.44	PAID IN FULL	MAY 9 1963											
4				27				7.20	24			7.44	PAID IN FULL	MAY 9 1963											
5				27				7.20	22			7.42	PAID IN FULL	MAY 9 1963	11282		59.94								
6				27				7.20	22			7.42	PAID IN FULL	MAY 9 1963											
7				27				7.20	22			7.42	PAID IN FULL	MAY 9 1963											
8				27				7.20	22			7.42	PAID IN FULL	MAY 9 1963											
9																									
10																									
11																									
12																									
13																									
14																									
15																									
16																									
17																									
18																									
19																									
20																									
				216			NL 5760	184				5944					5944								

Assessment Roll and Tax List of Real Property in the Town of Ponto Lake, Cass County, Minnesota, for Taxes for the Year 1962.

Form 5C MILLER-DAVIS CO., MINNEAPOLIS

* Indicate Type of Property: R-Residential, C-Commercial, I-Industrial, U-Utility, F-Farm, L-Lakeshore, T-Timber, M-Mineral

Ponto Pt. Subdivision

True and Full Valuations: Land +50%, Buildings +10% / +50%

Line	In Whose Name Assessed	Subdivision	Sec. or Lot	Town or Block	No. School District	Homestead	Agri. or Seas. Recr.	Type of Property	Land Exclusive of Structures and Improvements	Buildings and Other Structures	Total True and Full Value	Homestead Up to $4,000 25%	Over $4,000 and Non-Homestead 40%	Seasonal and Recreational Cabins 33⅓%	Total Assessed Value	Total Assessed Value as Equalized by the Board of Review	Final Equalized Value
1	Katie Miller		1	2	114	No	Yes	L	69 / 46 / 42	218 -327 / 198	264 -396 / 240			132 / 88 / 80	80	88	132
2	Charles W. Millert		2			No	No	L	50 -75 / 45		50 -75 / 45		20 -30 / 18		18	20	30
3	Max E. Schottler		3			No	No	L	50 -75 / 45		50 -75 / 45		20 -30 / 18		18	20	30
4	" "		4			No	No	L	50 -75 / 45		50 -75 / 45		20 -30 / 18		18	20	30
5	" "		5			No	No	L	50 -75 / 45		50 -75 / 45		20 -30 / 18		18	20	30
6	George J. Schottler		6			No	No	L	50 -75 / 45		50 -75 / 45		20 -30 / 18		18	20	30
7	" "		7			No	No	L	50 -75 / 45		50 -75 / 45		20 -30 / 18		18	20	30
8	Herald J. Jr. + Shirlee Williams		8			No	No	L	50 -75 / 45		50 -75 / 45		20 -30 / 18		18	20	30
9	" " "		9			No	No	L	50 -75 / 45		50 -75 / 45		20 -30 / 18		18	20	30
10	Edward + Margaret Fullgraf		10			Yes	No	L	53 -80 / 48	317 -476 / 288	370 -556 / 336	138 / 92 / 84			84	92	138
11	E. F. + Inez Sargent		11			No	Yes	L	46 -69 / 42	158 -237 / 144	204 -306 / 186			102 / 68 / 62	62	68	102
12	" " "	S½ of	12			No	Yes	L	23 -35 / 21		23 -35 / 21			12 / 8 / 7	7	8	12
13	Sterling F. Sargent + Lillian Busby	N½ of	12			No	Yes	L	23 -35 / 21		23 -35 / 21			12 / 8 / 7	7	8	12
14	" " " "		13			No	Yes	L	44 -66 / 41	364 -543 / 327	406 -609 / 369			203 / 135 / 123	123	135	203
15	Guy B. + Blanche A. Williams		14			No	Yes	L	46 -64 / 42	310 -465 / 282	356 -534 / 324			179 / 119 / 108	108	119	179
16	" " " (Paul H. + Ola L. Hanwick)		15 less N.25'			No	Yes	L	40 -60 / 36		40 -60 / 36			13 -20 / 12	12	13	20
17	~~Titus B. + Juanita M. Sergent~~	N.25' of	15, 16			Yes	No	L	53 -80 / 48	634 -951 / 576	687 -1031 / 624	258 / 172 / 156			156	172	258
18	" " "																
19	Wilbur K. + Carl William Gustason		17 less S.9.1'			Yes	No	L	46 -64 / 42	376 -564 / 342	422 -633 / 384	158 / 105 / 96			96	105	158
20	~~Titus + Juanita M. Sergent~~ (Paul H. + Ola L. Hanwick)	S.9.1' of	17			Yes	No	L	18 -27 / 16		18 -27 / 16	7 / 5 / 4			4	5	7
	Totals								1259	238 / 2375 / 3563	3213 / 4822	340 / 377 / 561	144 / 160 / 240	399 / 583 / 439		973	1461

Valuations by School Districts as Equalized by Department of Taxation: District No. 114, Rate 241.94 Mills (A); District No. 114, Rate 264 Mills (NA). State Tax on Non-Homestead: 8.54 Mills.

Line	District No. 114 (A)	District No. 114 (NA)	Tax including State Homestead	State Tax on Non-Homestead	Total Taxes	Paid	When Paid	Number of Receipt	March Settlement 1963	June Settlement 1963	Remarks
1	132		31 94	1 12	33 06	1 PAID IN FULL	APR 22 1963	7927		41 32	10488
2		30	8 00	26	8 26	2 PAID IN FULL	APR 22 1963				"
3		30	8 00	26	8 26	3 PAID IN FULL	MAY 17 1963	11544		24 78	
4		30	8 00	26	8 26	4 PAID IN FULL	MAY 17 1963				10489
5		30	8 00	26	8 26	5 PAID IN FULL	MAY 17 1963				"
6		30	8 00	26	8 26	6 PAID IN FULL	MAY 31 1963	11282		16 52	
7		30	8 00	26	8 26	7 PAID IN FULL	MAY 31 1963				10487
8		30	8 00	26	8 26	8 PAID IN FULL	APR 22 1963	7934		16 52	"
9		30	8 00	26	8 26	9 PAID IN FULL	APR 22 1963				10490
10		H 138	36 84		36 84	10 PAID IN FULL	MAY 6 1963	8495		36 84	10491
11	102		24 68	88	25 56	11 PAID IN FULL	APR 15 1963				10492
12	12		2 90	10	3 00	12 PAID IN FULL	APR 15 1963	6438		82 42	
13	12		2 90	10	3 00	13 PAID IN FULL	APR 15 1963				
14	203		49 12	1 74	50 86	14 PAID IN FULL	APR 15 1963				
15	179		43 30	1 52	44 82	15 PAID IN FULL	APR 15 1963	6439		44 82	10493
16	20		4 84	18	5 02	16 PAID IN FULL	APR 15 1963	6439		5 02	
17		H 258	68 88		68 88	17 PAID IN FULL	JAN 29 1963	1268	68 88		10494
18						18					
19		H 158	42 18		42 18	19 PAID IN FULL	MAY 21 1963	1269		42 18	10495
20		H 7	1 86		1 86	20 PAID IN FULL	JAN 29 1963	1268	1 86		10494
Totals	660	H 561 / 240 / 801 / 1461	U 159 68 / NA 213 76 / 373 44	7 72	381 16					310 42	

Side tabs: Kline Camp; Ponto Point; Snodgrass 2nd Addition; Leshers Lake Ada Park; Plat of East Shore; Ada Pine Beach; Ponto North Shore; Snodgrass 1st Addition

Assessment Roll and Tax List of Real Property in the Town of Ponto Lake

Form 50 MILLER-DAVIS CO., WALKER, MINN.

* Indicate Type of Property: R-Residential, C-Commercial, I-Industrial, U-Utility, F-Farm, L-Lakeshore, T-Timber, M-Mineral

	IN WHOSE NAME ASSESSED	DESCRIPTION OF PROPERTY: SUBDIVISION	Sec. or Lot	Town or Block	Rng.	Number of Acres of Land: Acres	Number of Acres of Land: 100ths	No. School District	Indicate Homestead Yes or No	Agricultural Homestead Yes or No	* Indicate Type of Property	TRUE AND FULL VALUATIONS: Land (+50%)	Exclusive of Structures and Improvements	BUILDINGS and Other Structures (+40%)	MACHINERY Permanently Attached to Real Estate	TOTAL True and Full Value	ASSESSED VALUATIONS: RURAL: Homestead Up to $1,000 20%	Over $1,000 and Non-Homestead 33⅓%	ALL OTHER: Timber Land Class 3a 20%	Homestead Up to $4,000 25%	Over $4,000 and Non-Homestead 40%	MACHINERY Permanently Attached to Real Estate 33⅓%	Seasonal and Recreational Cabins 33⅓%	TOTAL ASSESSED VALUE	Total Assessed Value as Equalized by the Board of Review	FINAL EQUALIZED VALUE
												Dollars	Dollars	Dollars	Dollars	Dollars	Dollars	Dollars	Dollars	Dollars	Dollars	Dollars	Dollars	Dollars	Dollars	Dollars
1	Walbur K. + Carl William Gustavson		18	2				114	Yes	No	L	80	53			80 / 53				20						20
2	George J. Schottlea	OUTLOT A							No	Yes	L	48	110	174	261	48 / 284				12			142	12 / 142		142
3												100		158		258							86	86		
4																										
5																										
6																										
7																										
8																										
9																										
10																										
11																										
12																										
13																										
14																										
15																										
16																										
17																										
18																										
19																										
20																										
												148	163	174	261	326 / 337				12			86	98		162
													245	261		506				30			142	108		

A NA

	SOLD FOR TAXES	VALUATIONS BY SCHOOL DISTRICTS AS EQUALIZED BY DEPARTMENT OF TAXATION: District No. ___ Rate ___ Mills	Dollars	District No. ___ Rate ___ Mills	Dollars	District No. 114 Rate 34.19 Mills	Dollars	District No. 114 Rate ___ Mills	Dollars	District No. ___ Rate ___ Mills	Dollars	District No. ___ Rate ___ Mills	Dollars	Tax Including State Homestead ___ Mills	$ cts.	State Tax on Non-Homestead 8.59 Mills	$ cts.	SPECIAL TAXES	$ cts.	SPECIAL TAXES	$ cts.	TOTAL TAXES	$ cts.	PAID	WHEN PAID: Month Day Year	Number of Receipt	March Settlement 1963	$ cts.	June Settlement 1963	$ cts.	Penalty	$ cts.	November Settlement 1963	$ cts.	Penalty	$ cts.	Collections to First Monday in January 1964	$ cts.	Penalty	$ cts.	Delinquent on First Monday in January 1964	$ cts.	Total Delinquent Tax and Penalty	$ cts.	REMARKS
1						H 20									5.34							5.34		PAID IN FULL	MAY 21 1963	11267			5.34																	
2						142									34.36		12.24					35.58		PAID IN FULL	MAY 3 1963	11183			35.58																	10495 / 10427
3																																															
4																																															
5																																															
6																																															
7																																															
8																																															
9																																															
10																																															
11																																															
12																																															
13																																															
14																																															
15																																															
16																																															
17																																															
18																																															
19																																															
20																																															
				142		H 20		167							34.36 / 5.34 / 39.70		12.24					40.92							40.92																	

Assessment Roll and Tax List of Real Property in the Town of Pine Lake

Form 5C MILLER-DAVIS CO., MINNEAPOLIS

* Indicate Type of Property: R-Residential, C-Commercial, I-Industrial, U-Utility, F-Farm, L-Lakeshore, T-Timber, M-Mineral

	In Whose Name Assessed	Description of Property: Subdivision	Sec. or Lot	Town or Block	Rng.	Number of Acres of Land (Acres / 100ths)	No. School District	In Incorporated Village Yes or No	Assessed Homestead Yes or No	Agricultural Homestead Yes or No	Type of Prop.	True and Full Value: Exclusive of Improvements (Dollars)	Buildings and Other Structures (Dollars)	Machinery Permanently Attached to Real Estate (Dollars)	Total True and Full Value (Dollars)	Rural Assessed Value: Homestead Up to $4,000 40% (Dollars)	Rural: Over $4,000 and Non-Homestead 33⅓% (Dollars)	All Others Assessed Value: Timber Land Class 3a 20% (Dollars)	All Others: Homestead Up to $4,000 25% (Dollars)	All Others: Over $4,000 and Non-Homestead 40% (Dollars)	All Others: Machinery Permanently Attached to Real Estate 33⅓% (Dollars)	All Others: Seasonal and Recreational Cabins 33⅓% (Dollars)	Total Assessed Value (Dollars)	Total Assessed Value as Equalized by the Board of Review (Dollars)	Final Equalized Value (Dollars)	Sold for Taxes	Tax Including State Homestead (Mills)	State Tax on Non-Homestead $5 Mills	Special Taxes	Special Taxes	Total Taxes	Paid	When Paid (Month Day Year)	Number of Receipt	March Settlement 1963	June Settlement 1963	Penalty	November Settlement 1963	Penalty	Collections to First Monday in January 1964	Penalty	Delinquent on First Monday in January 1964	Total Delinquent Tax and Penalty	Remarks
1	Arthur O. + Luella R. Anderson	Napanee Beach	1				114	Yes	No	L		40 / 60			40 / 60					9 / 15			9 / 15								9	10	15	1	PAID IN FULL	APR 8 1963											Paid Under Protest
2	" " "		2					Yes	No	R		36 / 70	1985 / 770		2385 / 770					1986 / 385			2385 / 385								1985	192	2.88	2	PAID IN FULL	APR 18 1963			85.68								Paid Under Protest
3	" " "		3					Yes	No	L		48 / 70			48 / 70					12 / 18			12 / 18								48	12	18	3	PAID IN FULL	APR 18 1963											Paid Under Protest
4	" " "		4					Yes	No	C		44 / 70	103 / 70		147 / 70					71 / 106			71 / 106								71	12	18	4	PAID IN FULL	MAY 6 1963			27.12								
5	" " "		5					Yes	No	R		44 / 70			44 / 70					12 / 18			12 / 18								11	12	18	5	PAID IN FULL	MAY 6 1963											
6	John J. + Marie Urmanne		6					Yes	Yes	L		37 / 70	113 / 70		150 / 70					50 / 83			50 / 83								50	55	83	6	2nd HALF PAID 1st HALF PAID	OCT 31 1963 APR 10 1963	6662 7809		10.39		10.39						23886
7	Claire E. + Evelyn V. Snyder		7					Yes	No	R		44 / 70			44 / 70					12 / 18			12 / 18								11	12	18	7	PAID IN FULL	APR 22 1963			4.80								
8	" " "		8					Yes	No	L		44 / 70			44 / 70					12 / 18			12 / 18								11	12	18	8	PAID IN FULL	APR 22 1963	7423		9.60								26477
9	Arthur O. + Luella R. Anderson		9					No	No	C		43 / 70	232 / 70		275 / 70				121 / 183	110 / 275			110 / 275								110	121	182.50	9	2nd HALF PAID 1st HALF PAID	OCT 4 1963 MAY 1 1963			25.07		2.07						Paid Under Protest
10	" " "		10					No	L	L		50 / 70			50 / 70				20 / 30	18 / 45			18 / 45								18	20	30	10	2nd HALF PAID 1st HALF PAID	OCT 4 1963 MAY 1 1963			4.13		4.13						Paid Under Protest
11	" " "		11					No	No	C		42 / 70	228 / 70		270 / 70				113 / 187	75 / 120			75 / 120								68	75	113	11	2nd HALF PAID 1st HALF PAID	OCT 4 1963 MAY 1 1963			15.56		15.56						Paid Under Protest
12	" " "		12					No	No	L		50 / 70			50 / 70				20 / 30	18 / 50			18 / 50								18	20	30	12	2nd HALF PAID 1st HALF PAID	OCT 4 1963 MAY 1 1963			4.13		4.13						Paid Under Protest
13	" " "		13					No	No	C		43 / 70	223 / 70		266 / 70				108 / 180	66 / 110			66 / 110								66	72	108	13	2nd HALF PAID 1st HALF PAID	OCT 4 1963 MAY 1 1963			14.87		14.87						Paid Under Protest
14	" " "		14					No	No	L		50 / 70			50 / 70				20 / 30	18 / 50			18 / 50								18	20	30	14	2nd HALF PAID 1st HALF PAID	OCT 4 1963 MAY 1 1963			4.13		4.13						Paid Under Protest
15	" " "		15					No	No	L		45 / 70	269 / 70		314 / 70				135 / 225	90 / 150			90 / 150								82	90	135	15	2nd HALF PAID 1st HALF PAID	OCT 4 1963 MAY 1 1963			18.60		18.60						Paid Under Protest
16	" " "		16					No	No	L		50 / 70			50 / 70				20 / 30	18 / 50			18 / 50								18	20	30	16	2nd HALF PAID 1st HALF PAID	OCT 4 1963 MAY 1 1963			4.13		4.13						Paid Under Protest
17	" " "		17					No	No	L		45 / 70	269 / 70		314 / 70				135 / 225	90 / 150			90 / 150								82	90	135	17	2nd HALF PAID 1st HALF PAID	OCT 4 1963 MAY 1 1963			18.60		18.60						Paid Under Protest
18	" " "		18					No	No	L		50 / 70			50 / 70				20 / 30	18 / 50			18 / 50								18	20	30	18	2nd HALF PAID 1st HALF PAID	OCT 4 1963 MAY 1 1963			4.13		4.13						Paid Under Protest
19	" " "		19					No	No	L		45 / 70	212 / 70		257 / 70				113 / 187	75 / 125			75 / 125								68	75	113	19	2nd HALF PAID 1st HALF PAID	OCT 4 1963 MAY 1 1963			15.56		15.56						Paid Under Protest
20	" " "		20					No	No	L		42 / 70	228 / 70		270 / 70				113 / 187	75 / 125			75 / 125								68	75	113	20	2nd HALF PAID 1st HALF PAID	OCT 4 1963 MAY 1 1963			15.56		15.56						Paid Under Protest
												1891	2131	3301	3072	4614			225 / 375	634 / 1049	99 / 165	961 / 1601	1957	1588												277.26		154.86						

A NA

VALIDATIONS BY SCHOOL DISTRICTS AS EQUALIZED BY DEPARTMENT OF TAXATION

District No.	Rate Mills	Dollars	District No.	Rate Mills	Dollars	District No. 114	Rate 41.14 Mills	Dollars	District No.	Rate Mills	Dollars	District No.	Rate Mills	Dollars
						H	15							
						H	288							
						H	18							
							81							
						H	18							
							182							
							30							
							113							
							30							
							108							
							30							
							135							
							30							
							135							
							30							
							113							
							113							
						H 375								
						83	1130							
							1505	1588						

Assessment Roll and Tax List of Real Property in the Town of Ponto Lake

Form SC MILLER-DAVIS CO. MINNEAPOLIS

* Indicate Type of Property: R-Residential, C-Commercial, I-Industrial, U-Utility, F-Farm, L-Lakeshore, T-Timber, M-Mineral

	IN WHOSE NAME ASSESSED	DESCRIPTION OF PROPERTY: SUBDIVISION	Sec. or Lot	Town or Block	Rng.	Number of Acres of Land (Acres .100 Ha)	No. School District	Indicate Homestead Yes or No	Agri. Homestead Yes or No	* Indicate Type of Property	VALUE AND FULL VALUATIONS: LAND Exclusive of Structures and Improvements	BUILDINGS and Other Structures	MACHINERY Permanently Attached to Real Estate	TOTAL True and Full Value	ASSESSED VALUATIONS: RURAL: Homestead Up to $1,000 20%	RURAL: Over $1,000 and Non-Homestead 33⅓%	ALL OTHER: Timber Land Class 3a 20%	ALL OTHER: Homestead Up to $4,000 25%	ALL OTHER: Over $4,000 and Non-Homestead 40%	ALL OTHER: MACHINERY Permanently Attached to Real Estate 33⅓%	ALL OTHER: Seasonal and Recreational Cabins 33⅓%	TOTAL ASSESSED VALUE	Total Assessed Value as Equalized by the Board of Review	FINAL EQUALIZED VALUE
						Acres					Dollars	Dollars	Dollars	Dollars	Dollars	Dollars	Dollars	Dollars	Dollars	Dollars	Dollars	Dollars	Dollars	Dollars
1	Arthur O. + Luella R. Anderson	Napanee Beach	21				114	No	No	L	19/16	179/178		105/150	288				66/60	87		60/60	60	99
2	" " "		22					No	No	b	42/42	68/68	141/141 -212	187/170	281				75/68	-113		75/68		113
3																								
4																								
5																								
6																								
7																								
8																								
9																								
10																								
11																								
12																								
13																								
14																								
15																								
16																								
17																								
18																								
19																								
20																								
											84	136		320					129			128		
											188 94	260 391		377 647					141 212			141		212

NA

	SOLD FOR TAXES	VALUATIONS BY SCHOOL DISTRICTS AS EQUALIZED BY DEPARTMENT OF TAXATION: District No. ..... Rate ..... Mills	District No. ..... Rate ..... Mills	District No. 114 Rate ..... Mills	District No. ..... Rate ..... Mills	District No. ..... Rate ..... Mills	District No. ..... Rate ..... Mills	Tax Including State Homestead ..... Mills	State Tax on Non-Homestead 8.5 Mills	SPECIAL TAXES	SPECIAL TAXES	TOTAL TAXES	PAID	WHEN PAID	Number of Receipt	March Settlement 1963	June Settlement 1963	Penalty	November Settlement 1963	Penalty	Collections to First Monday in January 1964	Penalty	Delinquent on First Monday in January 1964	Total Delinquent Tax and Penalty	REMARKS
		Dollars	Dollars	Dollars	Dollars	Dollars	Dollars	$ cts.	$ cts.	$ cts.	$ cts.	$ cts.		Month Day Year		$ cts.	$ cts.	$ cts.	$ cts.	$ cts.	$ cts.	$ cts.	$ cts.	$ cts.	
1				99				26 42	84			27 26	1 HALF				13 63		13 63						Paid Under Protest
2				113				30 16	96			31 12	1 HALF				15 56		15 56						Paid Under Protest
3																									
4																									
5																									
6																									
7																									
8																									
9																									
10																									
11																									
12																									
13																									
14																									
15																									
16																									
17																									
18																									
19																									
20																									
				212		NW 5658		180				58 38					29 19		29 19						

PRINTED BY MILLER-DAVIS CO., MINNEAPOLIS

* Indicate Type of Property: R-Residential, C-Commercial, I-Industrial, U-Utility, F-Farm, L-Lakeshore, T-Timber, M-Mineral

	IN WHOSE NAME ASSESSED	DESCRIPTION OF PROPERTY: SUBDIVISION	Sec. or Lot	Town or Block	Rng.	Number of Acres of Land (Acres / 100ths)	No. School District	Indicate Homestead Yes or No	Agri. or Seas. Recr. Yes or No	* Indicate Type of Property	LAND Exclusive of Structures and Improvements (Dollars)	BUILDINGS and Other Structures (Dollars)	MACHINERY Permanently Attached to Real Estate (Dollars)	TOTAL True and Full Value (Dollars)	RURAL Homestead Up to $4,000 20% (Dollars)	RURAL Over $4,000 and Non-Homestead 33⅓% (Dollars)	ALL OTHER Timber Land Class 3a 20% (Dollars)	ALL OTHER Homestead Up to $4,000 25% (Dollars)	ALL OTHER Over $4,000 and Non-Homestead 40% (Dollars)	ALL OTHER Machinery Permanently Attached to Real Estate 33⅓% (Dollars)	ALL OTHER Seasonal and Recreational Cabins 33⅓% (Dollars)	TOTAL ASSESSED VALUE (Dollars)	Total Assessed Value as Equalized by the Board of Review (Dollars)	FINAL EQUALIZED VALUE (Dollars)
		PLAT of East Shore PART of LOT 4 - Sec. 10 - 139 - 29									+50% 40 / 80	+50% 90 / 110												
1	Denver S. + Dorothy C. Baldwin						014	No	Yes	L	40 / 36	60		40 / 36							13 / 12	12	13	20
2	" " " "		2					No	Yes	L	40 / 37	60 / 185	203 / 305	244 / 222							81 / 74	74	81	122
3	" " " "		3					No	Yes	L	40 / 36	60		40 / 36							13 / 12	12	13	20
4	Fred J. + Cecelia A. Ring		4					Yes	No	R	40 / 36	00		40 / 36				10 / 9	15			9	10	15
5	" " " "		5					Yes	No	R	40 / 40	60 / 452	175 / 293	50 / 468				12 / 117	19			117	129	194
6	Frank C. + Winnifred L. Tibbetts		6					No	No	L	35 / 35	60		38 / 35					15 / 14	23		14	15	23
7	" " " "		7					No	No	L	38 / 35	57		38 / 35					15 / 14	23		14	15	23
8	Charles H. + Tillie D. Brown		8					No	Yes	L	35 / 32	53 / 157	173 / 260	308 / 289				69 / 63	104			63	69	104
9	" " " "		9					No	Yes	L	40 / 36	60		40 / 36				13 / 12	20			12	13	20
10	" " " "		10					No	Yes	L	40 / 36	60		40 / 36				13 / 12	20			12	13	20
11	" " " "	S½ of	11					No	Yes	L	20 / 18	30		20 / 18				7 / 6	10			6	7	10
12	Neil + Lillian Cherry		12					No	Yes	L	40 / 36	60 / 176	176 / 257	216 / 192				71 / 64	107			64	71	107
13	" " " "		13					No	Yes	L	38 / 35	57		38 / 35					15 / 14	23			14	15	23
14	Addie E. + Melvin C. Woodworth		14					No	Yes	L	38 / 35	57 / 113	103 / 170	151 / 138				50 / 46	75			46	50	75
15	" " " "		15					No	Yes	L	38 / 35	57 / 658	1086 / 1743	1783 / 1693				254 / 231	381			231	254	381
16	" " " "		16					No	Yes	L	40 / 36	60		40 / 36				13 / 12	20			12	13	20
17	" " " "		17					No	Yes	L	40 / 36	60		40 / 36				13 / 12	20			12	13	20
18	Bernhardt J. + Lucy J. Hansen		18					No	Yes	L	40 / 36	60		40 / 36				13 / 12	20			12	13	20
19	" " " "		19					No	Yes	L	36 / 33	54 / 432	648 / 793	468 / 426				156 / 142	234			142	156	234
20	Neil + Lillian Cherry	N½ of	1					No	Yes	L	20 / 18	30		20 / 18				7 / 6	10			6	7	10
											673	2684		2757				126 / 112	189			716	784	
											3114	7742	2212 / 3440	3034	455			139 / 209	45 / 69			786		970 / 1461

	SOLD FOR TAXES	VALUATIONS BY SCHOOL DISTRICTS AS EQUALIZED BY DEPARTMENT OF TAXATION: District No. / Rate — Mills	District No. / Rate — Mills	District No. / Rate — Mills	District No. / Rate — Mills	District No. / Rate — Mills	District No. / Rate — Mills	Tax Including State Homestead	State Tax on Non-Homestead	SPECIAL TAXES	SPECIAL TAXES	TOTAL TAXES		PAID	WHEN PAID (Month Day Year)	Number of Receipt	March Settlement 1963	June Settlement 1963	Penalty	November Settlement 1963	Penalty	Collections to First Monday in January 1964	Penalty	Delinquent on First Monday in January 1964	Penalty	Total Delinquent Tax and Penalty	REMARKS
		Dollars	Dollars	Dollars	Dollars	Dollars	Dollars	$ cts.	$ cts.	$ cts.	$ cts.	$ cts.					$ cts.	$ cts.	$ cts.	$ cts.	$ cts.	$ cts.	$ cts.	$ cts.	$ cts.	$ cts.	
1			20					4.84	18			502	1	HALF PAID	DEC 1 1962												
2			122					29.52	104			3056	2	HALF PAID	MAY 3 1 1963			20.50				20.50	1.62			23.87	
3			20					4.84	18			502	3	HALF PAID	MAY 3 1 1963												
4				H 15				4.00				4.00	4	PAID IN FULL	FEB 2 6 1963	6699	4.00										10.00
5				H 194				51.78				51.78	5	PAID IN FULL	FEB 2 6 1963		51.78										"
6			23					6.14	20			6.34	6	PAID IN FULL	MAY 2 4 1963												16.70
7			23					6.14	20			6.34	7	PAID IN FULL	MAY 2 4 1963	11.28		12.68									"
8		104						25.16	88			26.04	8	PAID IN FULL	MAY 3 1 1963												12.67
9		20						4.84	18			5.02	9	PAID IN FULL	MAY 3 1 1963	11.08		38.58									"
10		20						4.84	18			5.02	10	PAID IN FULL	MAY 3 1 1963												"
11		10						2.42	08			2.50	11	PAID IN FULL	MAY 3 1 1963												"
12		107						25.88	92			26.80	12	PAID IN FULL	APR 1 5 1963	6442		26.80									20.58.65
13				23				6.14	20			6.34	13	PAID IN FULL	APR 1 5 1963	6442		6.34									"
14		75						18.14	64			18.78	14	PAID IN FULL	APR 2 2 1963												20.68.72
15		381						92.18	326			95.44	15	PAID IN FULL	APR 2 2 1963												"
16		20						4.84	18			5.02	16	PAID IN FULL	APR 2 2 1963	7329		124.26									
17		20						4.84	18			5.02	17	PAID IN FULL	APR 2 2 1963												
18		20						4.84	18			5.02	18	PAID IN FULL	APR 2 4 1963	7662		5.02									20.68.98
19		234						56.62	200			58.62	19	PAID IN FULL	APR 2 4 1963			58.62									"
20		10						2.42	08			2.50	20	PAID IN FULL	APR 1 5 1963	6442		2.50									20.58.65
		H 209 / W 183	69			W 246 / W 1 7	22 / 20	1.96				371.18						295.10				20.50					
		278	1461			360	42																				

Assessment Roll and Tax List of Real Property in the Town of Pinto Lake

Cass County, Minnesota, for Taxes for the Year 1962.

Form 5C—MILLER-DAVIS CO., MINNEAPOLIS

* Indicate Type of Property: R-Residential, C-Commercial, I-Industrial, U-Utility, F-Farm, L-Lakeshore, T-Timber, M-Mineral

	IN WHOSE NAME ASSESSED		DESCRIPTION OF PROPERTY: SUBDIVISION	Sec. or Lot	Town or Block	Rng.	Number of Acres of Land (Acres 100ths)	No. School District	Indicate Homestead Yes or No	Agri. Homestead Rev. Yes or No	* Indicate Type of Property	TRUE & FULL VALUATIONS: LAND Exclusive of Structures and Improvements	BUILDINGS and Other Structures	MACHINERY Permanently Attached to Real Estate	TOTAL True and Full Value	ASSESSED VALUATIONS: RURAL: Homestead Up to $2,000	RURAL: Over $2,000 and Non-Homestead 33⅓%	ALL OTHER: Timber Land Class 3c 20%	ALL OTHER: Homestead Up to $3,000 25%	ALL OTHER: Over $3,000 and Non-Homestead 40%	ALL OTHER: MACHINERY Permanently Attached to Real Estate 33⅓%	ALL OTHER: Seasonal and Recreational Cabins 33⅓%	TOTAL ASSESSED VALUE	Total Assessed Value as Equalized by the Board of Review	FINAL EQUALIZED VALUE
	Martin + Marion D. Wolbrile	1	FLAT of East Shore	20				114	No	No	L	40 / 36			40 / 36							13 / 12	12	13	23
	" " "	2		21					No	No	L	40 / 36			40 / 36							13 / 12	12	13	20
	" " "	3		22					No	No	L	40 / 36			40 / 36							13 / 12	12	13	20
	" " "	4		23					No	No	L	40 / 36	495 / 450	743	535 / 486	743						178 / 162	162	178	268
	" " "	5		24					No	No	L	40 / 36			40 / 36							13 / 12	12	13	20
	" " "	6		25					No	No	L	40 / 36			40 / 36							13 / 12	12	13	20
	John + Bessie Jeun	7		26					No	No	L	89 / 54			89 / 54							20 / 30	18	20	30
	" " "	8		27					No	No	L	41 / 37	936 / 861	1434	977 / 898	1434						332 / 302	302	332	448
	" " "	9		28					No	No	L	40 / 36			40 / 36							13 / 12	12	13	20
	Fred H. + Marion F. Bartholmew	10		29					No	No	L	40 / 36			40 / 36							13 / 12	12	13	20
	" " "	11		30					No	No	L	40 / 36			40 / 36							13 / 12	12	13	20
	" " "	12		31					No	No	L	41 / 37	910 / 827	1365	951 / 864	1365						317 / 288	288	317	476
	" " "	13		32					No	No	L	40 / 36			40 / 36							13 / 12	12	13	20
	" " "	14		33					No	No	L	40 / 36			40 / 36							13 / 12	12	13	20
	Fred W. Lang	15		34					No	No	L	36 / 32	232 / 211	348	267 / 243	348						89 / 81	81	89	134
	" " "	16		35					No	No	L	40 / 36			40 / 36							13 / 12	12	13	20
	Leon O. Smith	17		36					No	No	L	41 / 37	540 / 491	810	581 / 528	810						193 / 176	290	193	290
	" " "	18		37					No	No	L	40 / 36			40 / 36							13 / 12	12	13	20
	Ward F. Boyd	19		38					No	No	L	40 / 36	301 / 274	452	341 / 310					136 / 124		136 / 124	124	136	204
	" " "	20		39					No	No	L	33 / 30			33 / 30							12 / 10	10	12	18
												731	3102		3833					1021		1181	1305		
												1218	2110	3134	4244	6370				136 / 204		1317		1493	2158

	SOLD FOR TAXES: District No. / Rate Mills	Dollars	Dollars	Dollars	Dollars	Dollars	Dollars	Tax Including State Homestead Mills	State Tax on Non-Homestead $2.5 Mills	SPECIAL TAXES	SPECIAL TAXES	TOTAL TAXES	PAID	WHEN PAID (Month Day Year)	Number of Receipt	March Settlement 1963	June Settlement 1963	Penalty	November Settlement 1963	Penalty	Collections to First Monday in January 1964	Penalty	Delinquent on First Monday in January 1964	Penalty	Total Delinquent Tax and Penalty	REMARKS
													2nd HALF PAID	SEP 7 1963												
				20				484	18			502	1st HALF PAID	MAY 3 1963			25		25							
													2nd HALF PAID	SEP 7 1963												
2				20				484	18			502	1st HALF PAID	MAY 3 1963			25		25							Paid Under Protest
													2nd HALF PAID	SEP 7 1963												
3				20				484	18			502	1st HALF PAID	MAY 3 1963			25		25							
													2nd HALF PAID	SEP 7 1963												
4				265				6484	228			6712	1st HALF PAID	MAY 3 1963	9641		336		336							
													2nd HALF PAID	SEP 7 1963	8263											
5				20				484	18			502	1st HALF PAID	MAY 3 1963			25		25							
													2nd HALF PAID	SEP 7 1963												
6				20				484	18			502	1st HALF PAID	MAY 3 1963			25		25							
													2nd HALF PAID	OCT 1 8 1963												
7				30				726	26			752	1st HALF PAID	MAY 3 1963			38		38							
													2nd HALF PAID	OCT 1 8 1963												
8				498				12049	426			12475	1st HALF PAID	MAY 3 1963	1250		624		624							
													2nd HALF PAID	OCT 1 8 1963	1250											
9				20				484	18			502	Canceled	JUN 2 8 1963												
10				20				484	16			500	PAID IN FULL	JUN 1 1963												
													Canceled	JUN 2 8 1963												
11				20				484	16			500	PAID IN FULL	JUN 1 1963												
													Canceled	JUN 2 8 1963												
12				476				11516	406			11922	PAID IN FULL	JUN 1 1963	15599											
													Canceled	JUN 2 8 1963												
13				20				484	16			500	PAID IN FULL	JUN 1 1963	13876						139 22	3 08				
													Canceled	JUN 2 8 1963												
14				20				484	16			500	PAID IN FULL	JUN 1 1963												
													Canceled	JUN 2 8 1963												
15				134				3246	114			3356	PAID IN FULL	APR 2 2 1963	7934		336									
16				20				484	16			500	PAID IN FULL	APR 2 2 1963			5 00									
17				290				7016	248			7264	PAID IN FULL	JUL 2 0 1963					72 64							
18				20				484	16			500	PAID IN FULL	JUL 2 0 1963	11968				5 00		1 55					
19			204					5446	174			5620	PAID IN FULL	MAY 6 1963			56 20									
20				18				436	16			452	PAID IN FULL	MAY 6 1963	8448		4 52									
			204	1954	204	2158		47270 / 5446 / 52716	1842			54564					214 93		331 61							

Sheet index: Town of East Shore; Town of Pinto; Town of Pinto Lake; Sucker Arm; 2nd Lesters Lake Ada Park; Sandy Woodsmere; Halvors Haven; Ada Park; Pinto North Shores; Snodgrass 1st Addition; Underwood

Assessment Roll and Tax List of Real Property in the Town of Ponto Lake

Form 5C · MILLER-DAVIS CO., MINNEAPOLIS

* Indicate Type of Property: R-Residential, C-Commercial, I-Industrial, U-Utility, F-Farm, L-Lakeshore, T-Timber, M-Mineral

	In Whose Name Assessed	Description of Property: Subdivision	Sec. or Lot	Town or Block	Rng.	Number of Acres of Land (Acres 100ths)	No. School District	Indicate Homestead Yes or No	Agr. or Rural Res. Yes or No	* Indicate Type of Property	Assessed Value of Land Exclusive of Structures and Improvements	Buildings and Other Structures	Machinery Permanently Attached to Real Estate	Total True and Full Value	Rural Homestead Up to $2,000 30%	Rural Over $4,000 and Non-Homestead 33⅓%	Rural Timber Land Class 2c 20%	All Other Homestead Up to $4,000 25%	All Other Over $4,000 and Non-Homestead 40%	All Other Machinery Permanently Attached to Real Estate 33⅓%	All Other Personal and Recreational Cabins 33⅓%	Total Assessed Value	Total Assessed Value as Equalized by the Board of Review	Final Equalized Value	Remarks
		PLAT of East Shore									Dollars	Dollars	Dollars	Dollars	Dollars	Dollars	Dollars	Dollars	Dollars	Dollars	Dollars	Dollars	Dollars	Dollars	
1	Arthur M + Wilma A. Boettiger		40 less sold				114	No	Yes	L	167	589	448	628	-931						310				
											101	463		564											
	Ward F. Boyd										11 17			11											
2		△ Piece of Lot 40 - 219' on SW Cor. thence N. to SE Cor. thence to Place of Beg.						No	No	L	10			10	-17				8						
																			4		4	4	5	8	
3																									
4																									
5																									
6	Ruth Lyon Laivell		41					No	Yes	L	111 167	348	577	459	-689						153 330				
	E L + Evangeline S. Maynard		42					No	Yes	L	101	316		417							137	139	153	230	
7	" "										71 107	351	557	422	-634						141 212				
			43					No	Yes	L	65	319		384							128	128	141	212	
8											71 107	331	497	402	-604						134 201				
	Fred H + Marion F. Bartholmew	OUTLOT A						No	No	L	65	301		366					17		122	122	134	201	
9											22 41			23	-41										
											23			23					10			10	14	17	
10																									
11																									
12																									
13																									
14																									
15																									
16																									
17																									
18																									
19																									
20																									
											867	1309		1766					14		594	594			
											46 P.	1539	2310	1941					16		274	660		974	

Cass County, Minnesota, for Taxes for the Year 1962.

A NA

	Sold for Taxes	Valuations by School Districts as Equalized by Department of Taxation: District No. / Rate (Mills)	Tax including State Homestead	State Tax on Non-Homestead	Special Taxes	Special Taxes	Total Taxes		Paid	When Paid (Month Day Year)	Number of Receipt	March Settlement 1963	June Settlement 1963	Penalty	November Settlement 1963	Penalty	Collections to First Monday in January 1964	Penalty	Delinquent on First Monday in January 1964	Total Delinquent Tax and Penalty	Remarks
		Dollars	$ cts.	$ cts.	$ cts.	$ cts.	$ cts.					$ cts.	$ cts.	$ cts.	$ cts.	$ cts.	$ cts.	$ cts.	$ cts.	$ cts.	
1		310	7.60	2.64			7.64	1	2nd HALF PAID	OCT 3 1 1963	14812										
									1st HALF PAID	MAY 3 1 1963	11098		3882		38.82						22587
2		8	2.14	.06			2.20	2	PAID IN FULL	MAY 6 1963	2208		2.20								10317
3								3													
4								4													
5								5													
6	SOLD FOR TAXES	230	55.64	1.96			57.60	6	1st HALF PAID	MAY 3 1 1963	11278		28.80					28.80	3 1.68		22590
									2nd HALF PAID	OCT 1 9 1963	20668	28.80									
7		212	53.30	1.85			53.15	7	1st HALF PAID	MAY 3 1 1963	11700										22591
									2nd HALF PAID	FEB 2 0 1963		26.58			26.56						
8		201	49.62	1.72			50.34	8	1st HALF PAID	FEB 2 0 1963		25.17			25.17						
									Remit for	JUN 2 8 1963	15579										
9	SOLD FOR TAXES	17	4.54	.14			4.68	9	PAID IN FULL	JUN 1 1963	15579				4.68	.07					12657
10								10													
11								11													
12								12													
13								13													
14								14													
15								15													
16								16													
17								17													
18								18													
19								19													
20								20													
		953 257 978	W 230 50 Hd 6 08 23 24	834			24558					61 73	6982		9573				2480		

Assessment Roll and Tax List of Real Property in the Town of Pike Lake

Form 5C · MILLER-DAVIS CO., MINNEAPOLIS

* Indicate Type of Property: R-Residential, C-Commercial, I-Industrial, U-Utility, P-Farm, L-Lakeshore, T-Timber, M-Mineral

	In Whose Name Assessed	Description of Property: Subdivision	Sec. or Lot	Town or Block	Rng.	Number of Acres of Land (Acres / 100ths)	No. School District	Indicate Homestead Yes or No	Agri. or Non-Agri. Rural Yes or No	Indicate Type Farm Property	True and Full Valuations: Land Exclusive of Structures and Improvements	Buildings and Other Structures	Machinery Permanently Attached to Real Estate	Total True and Full Value	Assessed Valuations: Rural: Homestead Up to $1,000 (20%)	Rural: Over $1,000 and Non-Homestead (33⅓%)	All Other: Timber Land Class 2c (20%)	All Other: Homestead Up to $1,000 (25%)	All Other: Over $1,000 Non-Homestead (40%)	All Other: Machinery Permanently Attached to Real Estate (33⅓%)	All Other: Seasonal and Recreational Cabins (33⅓%)	Total Assessed Value	Total Assessed Value Equalized by the Board of Review	Final Equalized Value	Remarks
											Dollars	Dollars	Dollars	Dollars	Dollars	Dollars	Dollars	Dollars	Dollars	Dollars	Dollars	Dollars	Dollars	Dollars	
		Part of Lot 3 - Sec. 27-134-29									150 / 150	170 / 170													
1	W. F. + Mary Ann Heneslin		1				114	Ne	Ne	L	54 / 87	165 / 165	191-272	1003	-1505			38 / 38	72-108			253	277	416	
2	" " " "		1					Ne	Ne	L	53 / 53	693 / 693	769-1146	913				187 / 187	66			763	839	1414	
3	Frank H. + Freida E. Bell		3	Less S.70'				Ne	Ne	L	54 / 54	2998 / 2998	3498-4497	3552	-5036			100 / 100	414 / 763						104.40 Abated..
4	Nick + Viola Bormann	S.70' of	3					Ne	Ne	L	38 / 38	57 / 57		95	-571			15 / 15	23			14	15	23	28.853
5	Frank H. + Frieda E. Bell		4					Ne	Ne	L	25 / 25			35				14 / 14		326 / 189		189	208	311	
6	Gerald P. + Judith C. Anderson, et al		5					Ne	Ne	L	30 / 46	594 / 594	-991	624	-936					93 / 93		93	103	139	10.687
7	Harry E. + Freida C. Cullen		6					Ne	Ne	L	27 / 27	540 / 540		567						81 / 81		84	93	139	
8	" " " "		7					Ne	Ne	L	51 / 51	144 / 144		195	-293					59 / 59		59	65	98	10.253
9	William + Martha M. Boyken		8					Ne	Ne	L	46 / 46	131 / 131	-216	177						62 / 62		56	62	93	
10	David H. + Marguerite K. Berg		9					Ne	Ne	L	47 / 47	121 / 121	-280	168	-276					56 / 56		56	62	93	14.697
11	Glenn J. + Irene E. Hines		10					Ne	Ne	C	54 / 54	101 / 101	-167	155	-256				68 / 68	109 / 109	163 / 163	99	109	163	
12	" " " "		11					Ne	Ne	L	54 / 54	101 / 101	-176	160	-265				70 / 70	109 / 109	163 / 163	99	109	163	
13	" " " "		12					Ne	Ne	L	54 / 54	101 / 101	-167	155	-256				68 / 68	109 / 109	163 / 163	99	109	163	
14	" " " "		13					Ne	Ne	C	54 / 54	166 / 166	-275	220	-364				88 / 88	146 / 146		88	97	146	
15	" " " "		14					Ne	Ne	L	54 / 54	520 / 520	-870	574	-959			239 / 239				145	159	239	
16	" " " "		15					Ne	Ne	C	54 / 54	144 / 144	-216	198	-305				81 / 81			74	81	122	
17	" " " "		16					Ne	Ne	L	54 / 54	127 / 127	-148	181	-288				74 / 74			71	78	116	
18	" " " "		17					Ne	Ne	L	54 / 54	126 / 126		180	-288				73 / 73			71	78	116	
19	William H. + Marian Arneson		18					Ne	Ne	L	54 / 54			54	-86			13 / 13				13	14	21	
20											51 / 51			51	-84					17 / 17		17	19	29	
											956 / 1027	2961 / 7446		7998 / 8473				1109 / 1217	594 / 572	436 / 723	2086 / 1252			2512	3926

	Sold for Taxes	Valuations by School Districts as Equalized by Department of Taxation: District No. ___ Rate ___ Mills	District No. ___ Rate ___ Mills	District No. ___ Rate ___ Mills	Tax including State Homestead	State Tax on Non-Homestead 6.4 Mills	Special Taxes	Special Taxes	Total Taxes	Paid	When Paid	Number of Receipt	March Settlement 1963	June Settlement 1963	Penalty	November Settlement 1963	Penalty	Collections to First Monday in January 1964	Penalty	Delinquent on First Monday in January 1964	Total Delinquent Tax and Penalty	Remarks
		Dollars	Dollars	Dollars	Dollars	Dollars	$ cts.	$ cts.	$ cts.		Month Day Year		$ cts.	$ cts.	$ cts.	$ cts.	$ cts.	$ cts.	$ cts.	$ cts.	$ cts.	
1				H 308 / 108	111.04	92			111.96	Balance Paid	SEP 9 1963	11545		55.98		55.98						
2				H 1000 / 414	261.60 / 261.60				261.60	Balance Paid	SEP 9 1963	11546										104.40
				H 760 / 414	11 94.84	554			554.00	1st HALF PAID	MAY 21 1963	11547		190.50		190.50						
										2nd HALF PAID	SEP 30 1963	11670										
3				23	6.14	20			6.34	1st HALF PAID	MAY 21 1963	11544		3.17		3.17						28.853
4		311			95.24	266			77.90	PAID IN FULL	MAY 31 1963											
										2nd HALF PAID	SEP 30 1963	11823 / 11870		77.90								
5		139			33.62	118			24.80	1st HALF PAID	MAY 31 1963	11844		12.40		17.40						22.553
										2nd HALF PAID	SEP 30 1963	11870										
6		98			23.72	84			24.56	PAID IN FULL	MAY 31 1963	11129		24.56								10.253
7		93			22.50	80			23.30	PAID IN FULL	MAY 17 1963	11554		23.30								14.697
8		163			39.44	140			40.84	PAID IN FULL	MAY 17 1963			40.84								
9		251			60.72	214			62.86	PAID IN FULL	JUL 31 1963	11954				62.86	1.26					10.700
10				36	7.40	30			7.40	PAID IN FULL	APR 16 1963	11640		7.40								15.701
11				102	27.22	88			28.10	1st HALF PAID	MAY 3 1963											104.40
										2nd HALF PAID	NOV 5 1963											
12				105	28.02	90			28.92	1st HALF PAID	MAY 3 1963											"
										2nd HALF PAID	NOV 5 1963											
13				102	27.22	88			28.10	1st HALF PAID	MAY 3 1963											"
										2nd HALF PAID	NOV 5 1963											
14				144	38.98	124			40.22	1st HALF PAID	MAY 3 1963											"
										2nd HALF PAID	NOV 5 1963											
15				H 239	63.80				63.80	1st HALF PAID	MAY 3 1963	11136		130.15		130.15						"
										2nd HALF PAID	NOV 5 1963	11847										
16				122	32.56	104			33.60	1st HALF PAID	MAY 3 1963											"
										2nd HALF PAID	NOV 5 1963											
17				116	30.96	100			31.96	1st HALF PAID	MAY 3 1963											"
										2nd HALF PAID	NOV 5 1963											
18				H 21	5.60				5.60	1st HALF PAID	MAY 3 1963											"
										2nd HALF PAID	NOV 5 1963											
19		29			7.02	24			7.26	PAID IN FULL	MAY 17 1963	11560		7.26								10.702
20																						
		1084		H 1567 / 1274	26.26 / 758.60	2016			1041.02					580.96		340.66						114 to abated
				3342	1020.86	3976																

Assessment Roll and Tax List of Real Property in the Town of Konto Lake

Form 9C WILLER-DAVIS CO./MINNEAPOLIS

* Indicate Type of Property: R-Residential, C-Commercial, I-Industrial, U-Utility, F-Farm, L-Lakeshore, T-Timber, M-Mineral

	IN WHOSE NAME ASSESSED	DESCRIPTION OF PROPERTY: Subdivision	Sec. or Lot	Town or Block	Rng.	Number of Acres: Acres	Number of Acres: 100ths	No. School District	Indicate Homestead Yes or No	Agri. or Seas. Rec. Yes or No	Indicate Type of Prop.	TRUE AND FULL VALUATIONS: LAND Exclusive of Structures and Improvements	BUILDINGS and Other Structures	MACHINERY Permanently Attached to Real Estate	TOTAL True and Full Value	ASSESSED VALUATIONS: HURAL: Homestead Up to $1,000	Over $1,000 and Non-Homestead	ALL OTHER: Timber Land Class 3a	Homestead Up to $1,000	Over $1,000 Non-Homestead	MACHINERY Permanently Attached to Real Estate	Seasonal and Recreational Cabins	TOTAL ASSESSED VALUE	Total Assessed Value as Equalized by the Board of Review	FINAL EQUALIZED VALUE
												+50% 1960	+60% 1961												
												1959	1960												
1	Charles J. Tenhoff	Ada Pine Beach	19				117		No	Yes	L	56-84 / 51	178-347 / 162		234-351 / 213							78-117 / 71	71	78	117
2	" "		20						No	Yes	L	56-84 / 51	178-267 / 162		234-351 / 213							78-117 / 71	71	78	117
3	Hollis L. Johnson		21						No	Yes	L	56-84 / 51	594-891 / 540		650-975 / 591							216-324 / 197	197	216	324
4	" "		22						No	Yes	L	49-74 / 45			49-74 / 45							16-24 / 15	15	16	24
5	" "		23						No	Yes	L	49-74 / 45	178-267 / 162		227-341 / 207							76-114 / 69	69	76	114
6	Ernest F. & Mrs. Kramer Wilkie		24						No	Yes	L	49-74 / 45			49-74 / 45							16-24 / 15	15	16	24
7	" "		25						No	Yes	L	51-77 / 46	263-395 / 239		314-472 / 285							105-158 / 95	95	105	158
8	Archer F. & Bernadette V. Olson		26						No	Yes	R	61-93 / 56	258-387 / 234		319-480 / 290							127-191 / 115	115	127	191
9	" "		27						No	No	R	59-89 / 54	92-138 / 84		151-227 / 138		27					50-75 / 46	46	50	75
10			28						No	No	R	53-80 / 48			53-80 / 48		16						16	18	27
11																									
12																									
13																									
14																									
15																									
16																									
17																									
18																									
19																									
20																									
												492	1632		2130		16					694	710		
												813540	1801 27021		2341 3815		18 27					762 1244		780	1191

A NA

VALUATIONS BY SCHOOL DISTRICTS AS EQUALIZED BY DEPARTMENT OF TAXATION

	SOLD FOR TAXES	District No. / Rate / Mills	District No. / Rate / Mills	District No. / Rate / Mills	District No. / Rate / Mills	District No. / Rate / Mills	District No. / Rate / Mills	TAX Including State Homestead	State Tax on Non-Homestead 8.5 Mills	SPECIAL TAXES	SPECIAL TAXES	TOTAL TAXES		PAID	WHEN PAID (Month Day Year)	Number of Receipt	March Settlement 1963	June Settlement 1963	Penalty	November Settlement 1963	Penalty	Collections to First Monday in January 1964	Penalty	Delinquent on First Monday in January 1964	Penalty	Total Delinquent Tax and Penalty	REMARKS
		Dollars	Dollars	Dollars	Dollars	Dollars	Dollars	$ cts.	$ cts.	$ cts.	$ cts.	$ cts.					$ cts.	$ cts.	$ cts.	$ cts.	$ cts.	$ cts.	$ cts.	$ cts.	$ cts.		
1				117				28 30	1 00			29 30	1	2nd HALF PAID / 1st Half Paid	SEP 10 1963 / MAY 3 1963												
2				117				28 30	1 00			29 30	2	2nd HALF PAID / 1st Half Paid	SEP 10 1963 / MAY 3 1963												
3				324				78 38	2 76			81 14	3	2nd HALF PAID / 1st Half Paid	SEP 10 1963 / MAY 8 1963	11324 / 11325		69 87		69 87							
4				24				5 80	20			6 00	4	PAID IN FULL	SEP 18 1963												
5				114				27 58	98			28 56	5	PAID IN FULL / Remitted by	SEP 18 1963 / Oct. 1, 1963	13344				34 56	1 04						
6	SOLD FOR TAXES			24				5 80	20			6 00	6	PAID IN FULL / 1st HALF PAID	SEP 18 1963 / MAY 3 1963	20637 / 11113		3 00		3 00						22577	15 Bkd
7	SOLD FOR TAXES			158				38 22	1 34			39 56	7	2nd HALF PAID / 1st HALF PAID	OCT 31 1963 / MAY 3 1963	20637 / 11113		19 78		19 78							
8				191				46 22	1 64			47 86	8	PAID IN FULL / Remitted by	JUL 30 1963 / Bankers Life	18848											
9			75					20 02	64			20 66	10	PAID IN FULL	JUL 30 1963	18848				75 96	1 52						
10			27					7 20	24			7 44	10	PAID IN FULL	JUL 30 1963												
11													11														
12													12														
13													13														
14													14														
15													15														
16													16														
17													17														
18													18														
19													19														
20													20														
				1049	1027	1171		258 60 / 27 22	1000			245 82						92 65		203 17							
								285 82																			

Assessment Roll and Tax List of Real Property in the Town of Ponto Lake

FORM C HILLS-DAVIS CO. MINNEAPOLIS

* Indicate Type of Property: R-Residential, C-Commercial, I-Industrial, U-Utility, F-Farm, L-Lakeshore, T-Timber, M-Mineral

	IN WHOSE NAME ASSESSED	DESCRIPTION OF PROPERTY: SUBDIVISION	Sec. or Lot	Town or Block	Rng.	Number of Acres of Land: Acres	100ths	No. School District	Indicate Homestead Yes or No	Agricultural Yes or No	* Indicate Type of Property	LAND Exclusive of Structures and Improvements (+50% THOUSAND FULL VALUATIONS)	BUILDINGS and Other Structures (+50%)	MACHINERY Permanently Attached to Real Estate	TOTAL True and Full Value	ASSESSED VALUATIONS: RURAL: Homestead Up to $1,000 20%	RURAL: Over $1,000 and Non-Homestead 33⅓%	ALL OTHER: Timber Land Class 3c 20%	ALL OTHER: Homestead Up to $1,000 25%	ALL OTHER: Over $1,000 and Non-Homestead 40%	ALL OTHER: Machinery Permanently Attached to Real Estate 33⅓%	ALL OTHER: Seasonal and Recreational Cabins 33⅓%	TOTAL ASSESSED VALUE	Total Assessed Value as Equalized by the Board of Review	FINAL EQUALIZED VALUE	REMARKS
												Dollars	Dollars	Dollars	Dollars	Dollars	Dollars	Dollars	Dollars	Dollars	Dollars	Dollars	Dollars	Dollars	Dollars	
		Ponto North Shore SUBDIVISION																								
		Govt Lot 9 - Sec. 3-139-29																								
1	Grace Josephine Nelson		1					114	No	Yes	L	57.86	580	830	1287	956						319				
												52	527		579							193				
2	Ethel Mae Barber		2						No	Yes	L	56.84	931	1309	2297	1531						464	193	212	319	
												51	782		833							309				
3	Frank C. + Dorothy Heinsch & int.		3						No	Yes	L	56.84	1495	1983	2379	1583						464	281	309	464	
	Opal W. + Gladys Green & int.											51	950		1001							309				
4	Wallace K. + Bessie M. Grove		4						No	Yes	L	56.83	951	527	1537	1025						167	167	183	275	
												50	317		367							122				
5	Claude O. + Irene C. Nelson		5						No	Yes	L	56.84	465	748	1213	809						269	203	135	203	
												51	421		472							157				
6	Chas. A. + Jennie D. Musselman		6						No	Yes	L	56.86	1403	583	2139	1426						476	270	180	270	
												52	329		381							127				
7	Jay L. + Dagmar Fisher		7						No	Yes	L	57.86	1789	1849	2696	1797						599	210	140	210	
												52	545		597							199				
8	Thomas R. + Ida Hauck Huston		8						No	Yes	L	57.86	1455	1608	2429	1619						540	327	218	327	
												53	368		421							140				
9	Mabel K. Matthews	E½ of 9							No	Yes	L	46.69			46	31						15	23	15	23	
												42			42							14				
10	Thomas R. + Ida Hauck Huston	W½ of 9							No	Yes	L	46.69			46	31						15	23	15	23	
												42			42							14				
11	Mabel K. Matthews		10						No	Yes	L	45.48	291		336	224						75	168	112	168	
												41	265	437	706	471						157				
12	Frank E. + Emma M. Seeley		11						No	Yes	R	66.99	363		429	286						143	215	143	215	
												60	330	545	875	583						291				
13	Lester O. + Grace Stiles		12						No	Yes	L	66.84	492		492	328						164	246	164	246	
												57	372	654	1027	685						147				
14																										
15																										
16																										
17																										
18																										
19																										
20																										
												69.9	4763		5409							1803	1803	1189		
												1069.10	5238		6307							1180				
													7861		8928							2974			2974	

A

	SOLD FOR TAXES	VALUATIONS BY SCHOOL DISTRICTS AS EQUALIZED BY DEPARTMENT OF TAXATION: District No. ___ Rate ___ Mills	District No. ___ Rate ___ Mills	District No. 114 Rate ___ Mills	District No. ___ Rate ___ Mills	District No. ___ Rate ___ Mills	District No. ___ Rate ___ Mills	Tax including State Homestead ___ Mills	State Tax on Non-Homestead 8.5 Mills	SPECIAL TAXES	SPECIAL TAXES	TOTAL TAXES	PAID	WHEN PAID (Month Day Year)	Number of Receipt	March Settlement 1963	June Settlement 1963	Penalty	November Settlement 1963	Penalty	Collections to First Monday in January 1964	Penalty	Delinquent on First Monday in January 1964	Total Delinquent Tax and Penalty	REMARKS
		Dollars	Dollars	Dollars	Dollars	Dollars	Dollars	$ cts.	$ cts.	$ cts.	$ cts.	$ cts.				$ cts.	$ cts.	$ cts.	$ cts.	$ cts.	$ cts.	$ cts.	$ cts.	$ cts.	
1				319				7.18	2.72			7.90	PAID IN FULL	APR 11 1963	7980		7.90								
													1st HALF PAID	OCT 31 1963	20640										
2				464				11.26	3.96			11.62	2nd HALF PAID	MAY 31 1963	10516		5.81		5.81						
3				275				6.54	2.34			6.88	PAID IN FULL	APR 22 1963	9925		6.88								
4				203				4.92	1.74			5.08	PAID IN FULL	APR 15 1963	9430		5.08								
5				270				6.32	2.30			6.62	PAID IN FULL	MAY 31 1963	11855		6.62								
6				210				5.08	1.80			5.26	PAID IN FULL	MAY 22 1963	9684		5.26								
7				327				7.92	2.80			8.12	PAID IN FULL	MAY 8 1963	10333		8.12								
8				231				5.58	1.98			5.76	PAID IN FULL	APR 18 1963	9805		5.76								
9				23				.56	.20			.56	PAID IN FULL	APR 22 1963	7933		.56								
10				23				.56	.20			.56	PAID IN FULL	APR 18 1963	9805		.56								
11				168				4.06	1.44			4.08	PAID IN FULL	APR 22 1963	7932		4.08								
12				215				5.20	1.84			5.38	1st HALF PAID	OCT 31 1963	20660										
													Part Paid	MAY 31 1963	11074		2.69		2.68						
13				246				5.92	2.10			6.12	PAID IN FULL	MAY 22 1963	9643		6.12								
14																									
15																									
16																									
17																									
18																									
19																									
20																									
				2974				71.952	25.24			74.44					65.95		8.49						

Assessment Roll and Tax List of Real Property in the Town of Longville

Form 50—MILLER DAVIS CO. MINNEAPOLIS

* Indicate Type of Property: R-Residential, C-Commercial, I-Industrial, U-Utility, F-Farm, L-Lakeshore, T-Timber, M-Mineral

IN WHOSE NAME ASSESSED	DESCRIPTION OF PROPERTY: Subdivision	Sec. or Lot	Town or Rng.	Number of Acres of Land: Acres	100ths	No. School District	Indicate Homestead Yes No	Agri. or Resd. Res. Yes No	* Indicate Type Prop. Res. Up	ACTUAL VALUATIONS (+50% TO 100%): LAND Exclusive of Structures and Improvements	BUILDINGS and Other Structures	MACHINERY Permanently Attached to Real Estate	TOTAL True and Full Value	ASSESSED VALUATIONS: RURAL: Homestead Up to $4,000	Over $4,000 and Non-Homestead 33⅓%	ALL OTHER: Timber Land Class 3c 20%	Homestead Up to $4,000 25%	Over $4,000 and Non-Homestead 40%	MACHINERY Permanently Attached to Real Estate 33⅓%	Seasonal and Recreational Cabins 33⅓%	TOTAL ASSESSED VALUE	Total Assessed Value as Equalized by the Board of Review	FINAL EQUALIZED VALUE
				Acres	100ths					Dollars	Dollars	Dollars	Dollars	Dollars	Dollars	Dollars	Dollars	Dollars	Dollars	Dollars	Dollars	Dollars	Dollars
Oler + Vivian Lobs		1				114	No	Yes	L	47 101 / 61	580 -810 / 527		647 -971 / 588							215 324 / 196	196	215	324
Glenn + Loretta E. Snodgrass		2	ROAD																				
Ben + Lyla Ansley		3					No	Yes	L	85 128 / 77	410 -615 / 373		495 -743 / 450							165 248 / 150	150	165	248
Robert + Dorothy Osborne		4					No	Yes	L	138 -171 / 187	508 -764 / 963		646 -941 / 576							209 313 / 190	190	209	313
		5																					
		6																					
		7																					
		8																					
		9																					
		10																					
		11																					
		12																					
		13																					
		14																					
		15																					
		16																					
		17																					
		18																					
		19																					
		20																					
										215 / 270	1263 / 1499	249	1478 / 2658							536 / 784	784	584	885

Cass County, Minnesota, for Taxes for the Year 1962.

SOLD FOR TAXES	VALIDATIONS BY SCHOOL DISTRICTS AS EQUALIZED BY DEPARTMENT OF TAXATION: District No. / Rate ___ Mills	District No. / Rate ___ Mills	District No. 114 / Rate 24.194 Mills	District No. / Rate ___ Mills	District No. / Rate ___ Mills	District No. / Rate ___ Mills	Tax Including State Homestead ___ Mills	State Tax on Non-Homestead 8.54 Mills	SPECIAL TAXES	SPECIAL TAXES	TOTAL TAXES		PAID	WHEN PAID	Number of Receipt	March Settlement 1963	June Settlement 1963	Penalty	November Settlement 1963	Penalty	Collections to First Monday in January 1964	Penalty	Delinquent on First Monday in January 1964	Total Delinquent Tax and Penalty	REMARKS
	Dollars	Dollars	Dollars	Dollars	Dollars	Dollars	$ cts.	$ cts.	$ cts.	$ cts.	$ cts.			Month Day Year		$ cts.	$ cts.	$ cts.	$ cts.	$ cts.	$ cts.	$ cts.	$ cts.	$ cts.	
			324				78 38	2 76			81 14	1	PAID IN FULL	JUL 1 8 1963	14996 / 14830				81 14	1 62					Sec. Bal. 1 62 / 14717
												2													
			248				60 00	2 12			62 12	3	PAID IN FULL	MAY 2 2 1963	9637		62 12								14718
			313				75 72	2 68			78 40	4	PAID IN FULL	APR 2 2 1963	9336		78 40								14719
												5													
												6													
												7													
												8													
												9													
												10													
												11													
												12													
												13													
												14													
												15													
												16													
												17													
												18													
												19													
												20													
			885				21 46	7 56			29 1 66						14 6 52		81 14						

Assessment Roll and Tax List of Real Property in the Town of Pente Lake

Cass County, Minnesota, for Taxes for the Year 1962.

* Indicate Type of Property: R-Residential, C-Commercial, I-Industrial, U-Utility, F-Farm, L-Lakeshore, T-Timber, M-Mineral

	In Whose Name Assessed	Description of Property: Subdivision	Sec. or Lot	Town or Blk.	Rng.	Number of Acres or Land (Acres / 100ths)	No. School District	Individual Homestead Yes No	Agri. or Resi. Real Yes No	* Indicate Type Property	50% Value Land Exclusive of Structures and Improvements (Dollars)	50% Value Buildings and Other Structures (Dollars)	Machinery Permanently Attached to Real Estate (Dollars)	Total Trps and Pers Value (Dollars)	Rural Homestead Up to $4,000 20% (Dollars)	Rural Over $4,000 and Non-Homestead 33⅓% (Dollars)	All Other Timber Land Class 3a 20% (Dollars)	All Other Homestead Up to $4,000 25% (Dollars)	All Other Over $4,000 and Non-Homestead 40% (Dollars)	All Other Machinery Permanently Attached to Real Estate 33⅓% (Dollars)	All Other Seasonal and Recreational Cabins 33⅓% (Dollars)	Total Assessed Value (Dollars)	Total Assessed Value as Equalized by the Board of Review (Dollars)	Final Equalized Value (Dollars)
		Snodgrass's 2nd Add'n to East Shore									50% Value Land Exclusive of Structures and Improvements	50% Value Buildings and Other Structures	Machinery Permanently Attached to Real Estate	Total Trps and Pers Value	Rural Homestead Up to $4,000 20%	Rural Over $4,000 and Non-Homestead 33⅓%	All Other Timber Land Class 3a 20%	All Other Homestead Up to $4,000 25%	All Other Over $4,000 and Non-Homestead 40%	All Other Machinery Permanently Attached to Real Estate 33⅓%	All Other Seasonal and Recreational Cabins 33⅓%	Total Assessed Value	Total Assessed Value as Equalized by the Board of Review	Final Equalized Value
		PART of LOTS 2 & 3 Sec. 10		139	24						102 / 153	102 / 153		102 / 153										
1	Olga M. Leverson		1				114	Re	No	L	93	93		93		31					1916	31	34	51	
	" "										34 / 146	1751 / 2677		1785										
2			2	less NW 90'				Re	Re	L	96	1592		1688							556	556	611	916	
											60 / 90			60					36					
3	Floyd H. + Zoe E. Rankin	NW 90' of	2					Re	Re	L	55			55					22			22	24	36	
	" " " "										60 / 90			60					36					
4			3					Re	Re	L	55			55					22			22	24	36	
	Taylor to Van Heusen										1151 / 173	693 / 1040		1848 / 1713							404			
5	Harry D. Burke		4					Re	Re	L	105	630		735							267	267	267	404	
											99 / 149	2244 / 366		2343 / 515							174				
6	C. Clifford + Marie L. Johnson		5					Re	Re	L	90	222		312							104	104	114	172	
											99 / 149	123 / 203		222 / 352							74 / 118				
7	Ernest O. + Lillian V. Wold		6					Re	Re	L	90	123		213							71	71	78	118	
											99 / 149	219 / 327		318 / 476							126 / 189				
8	Ralph M. + Evelyn L. March		7					Re	Re	L	90	198		288							96	96	106	159	
											57 / 86			57				27							
9	Forrest + Agetta Snodgrass		8					Re	Re	L	57			57				13				13	14	22	
											57 / 86			57				14 / 22							
10	Lyle E. + Virginia C. Snodgrass		9					Re	Re	L	57			57				19				93	14	22	
											99 / 149	178 / 267		277 / 341							76 / 114			
11	Stanley E. + Robert L. Sogett		10					Re	Re	L	45	122		167							69	69	76	114	
	" " " "										66 / 99			66							22 / 33				
12			11					Re	Re	L	60			60				15			20	20	22	33	
											53 / 80			53										
13	Glenn J. + Rosetta E. Snodgrass	RESERVE LOT	A	(6.64 Ac. Rand)				Re	Re	R	48			48				12				12	13	20	
14																								
15																								
16																								
17																								
18																								
19																								
20																								
											911 / 1365	2821 / 4231		3232 / 4848		31 / 47		38 / 57	49 / 73		1161 / 1741	1274 / 1911	1399 / 2103	
											1504 / 2256	3820 / 5730		4219 / 6334		34 / 51		41 / 62	73 / 109	1916 / 2876	1276 / 1914			

	Sold for Taxes	Validations by School Districts as Equalized by Department of Taxation: District No. / Rate (Mills)	District No. / Rate (Mills)	District No. / Rate (Mills)	District No. / Rate (Mills)	District No. / Rate (Mills)	District No. / Rate (Mills)	Tax including State Homestead ($ cts.)	State Tax on Non-Homestead ($ cts.)	Special Taxes ($ cts.)	Special Taxes ($ cts.)	Total Taxes ($ cts.)	Paid	When Paid (Month Day Year)	Number of Receipt	March Settlement 1963 ($ cts.)	June Settlement 1963 ($ cts.)	Penalty	November Settlement 1963 ($ cts.)	Penalty	Collections to First Monday in January 1964	Penalty	Delinquent on First Monday in January 1964	Total Delinquent Tax and Penalty	Remarks
		Dollars	Dollars	Dollars	Dollars	Dollars	Dollars																		
1				51				1362	44			1406	PAID IN FULL	MAY 31 1963	(1057)		14 06								10720
2			916					22162	784			23946	PAID IN FULL	MAY 31 1963			239 50								
3	SOLD FOR TAXES			36				960	30			990											9 90	1287	30584
4	SOLD FOR TAXES			36				960	30			990											9 90	1089	"
													2nd HALF PAID	OCT 2 5 1962	(11976)										
5			404					9714	346			10060	1st HALF PAID	MAY 3 1 1963	(11086)		50 60		50 60						22594
6			172					4162	146			4308	PAID IN FULL	MAY 31 1963	(1057)		43 08								10721
7			118					2854	100			2954	PAID IN FULL	MAY 17 1963	(1556)		29 54								10723
8			159					3846	136			3982	PAID IN FULL	MAR 29 1963	(6086)		39 82								10724
9				H 22				588				588	2nd HALF PAID	OCT 31 1962	(12058)										
													1st HALF PAID	MAY 31 1963	(1057)		29 4		29 4						22594
10				H 22				588				588	1st Half Paid	June 28 1963	(15575)				29 4				29 4	323	10723
11			114					2758	98			2856	PAID IN FULL	May 24 1963			28 56								10725
													PAID IN FULL		(11929)										
12			33					798	28			826					8 26								10726
13				H 20				534				534	1st HALF PAID	JUN 24 1963	(15575)				26 7				26 7	294	19257
14																									
15																									
16																									
17																									
18																									
19																									
20																									
		1916	H 64 / 22				W 40354																		
							Re 44 95	1740				53086					446 30		39 15				25 41		
			189	2	03		513 46																		

Assessment Roll and Tax List of Real Property in the Town of Ponto Lake, Cass County, Minnesota, for Taxes for the Year 1962.

Form 5C MILLER-DAVIS CO., MINNEAPOLIS

* Indicate Type of Property: R-Residential, C-Commercial, I-Industrial, U-Utility, F-Farm, L-Lakeshore, T-Timber, M-Mineral

+ 50% +50% +50%

	IN WHOSE NAME ASSESSED	DESCRIPTION OF PROPERTY: Lesher's Lake Ada Park SUBDIVISION	Sec. or Lot	Town or Twp.	Rng.	Number of Acres of Land (Acres / 100ths)	No. School District	Indicate Homestead Yes No	Agri. or Homestead Yes No	Indicate Type of Property*	VALUE AND FULL VALUATIONS: LAND Exclusive of Structures and Improvements	BUILDINGS and Other Structures	MACHINERY Permanently Attached to Real Estate	TOTAL True and Full Value	ASSESSED VALUATIONS: RURAL: Homestead Up to $4,000 -40%	Over $4,000 and Non-Homestead 33⅓%	Timber Land Class 3a 20%	ALL OTHER: Homestead Up to $4,000 25%	Over $4,000 and Non-Homestead 40%	MACHINERY Permanently Attached to Real Estate 33⅓%	Seasonal and Recreational Cabins 33⅓%	TOTAL ASSESSED VALUE	Total Assessed Value as Equalized by the Board of Review	FINAL EQUALIZED VALUE
		GOVT LOT 1 - Sec. 28 - 139 - 29									Dollars	Dollars	Dollars	Dollars	Dollars	Dollars	Dollars	Dollars	Dollars	Dollars	Dollars	Dollars	Dollars	Dollars
1	Walter C. + Pauline J. Reichow	"	1				114	Yes	No	L	99 -149	838	-1257	937 -1406				234 -351				213	234	351
2	" "	"	2					Yes	No	L	79 -118	76		862				313 -469						
											79 -118			79 -118				20 -30				18	20	30
3	Clarence R. Lesher		3					No	No	L	72			72										
											137 -205			137 -205					55 -82					
4	William + Martha M. Boyken		4					No	No	L	123			123					50			50	50	83
											99 -149			99 -149					40 -60					
5	Warren J. + Marguerite M. Wood		5					No	No	R	99			99					36			36	40	60
											74 -111	362 -543		436 -654							145 -218			
6	Edwin + Eudora Olson		6					No	No	L	67	329		396							132 -198	132	145	218
											73 -110	198 -297		271 -407							90 -135			
7	Emma Diering		7					No	No	L	66	180		246							82	82	90	135
											139 -209	257 -386		396 -595							132 -198			
8	Clarence R. Lesher	RESERVE LOT A						No	No	L	165 -248	197		362							120	120	132	198
											150	198	347	348							116 -174	116	128	192
9																								
10																								
11																								
12																								
13																								
14																								
15																								
16																								
17																								
18																								
19																								
20																								
											704	1703		2489				531	86		450	1069		
											865	1873		2738				354	95		495			844 1267
											1209	2870		4108				381	143		743			

A NA

	SOLD FOR TAXES	VALUATIONS BY SCHOOL DISTRICTS AS EQUALIZED BY DEPARTMENT OF TAXATION: District No. ___ Rate ___ Mills	District No. ___ Rate ___ Mills	District No. 114 Rate ___ Mills	District No. 114 Rate ___ Mills	District No. ___ Rate ___ Mills	District No. ___ Rate ___ Mills	Tax including State Homestead ___ Mills	State Tax on Non-Homestead 85 Mills	SPECIAL TAXES	SPECIAL TAXES	TOTAL TAXES	PAID	WHEN PAID (Month Day Year)	Number of Receipt	March Settlement 1963	June Settlement 1963	Penalty	November Settlement 1963	Penalty	Collections to First Monday in January 1964	Penalty	Delinquent on First Monday in January 1964	Total Delinquent Tax and Penalty	REMARKS
		Dollars	Dollars	Dollars	Dollars	Dollars	Dollars	$ cts.	$ cts.	$ cts.	$ cts.	$ cts.				$ cts.	$ cts.	$ cts.	$ cts.	$ cts.	$ cts.	$ cts.	$ cts.	$ cts.	
1				H 351				93 70				93 70	1st HALF PAID	OCT 3 1 1962											22832
													2nd HALF PAID	OCT 3 1 1962	2063										
2				H 30				8 00				8 00	1st HALF PAID	MAY 3 1 1963	11119		50 85		50 85					
3	PAID FOR TAXES			83				22 16	70			22 86										22 86		13943
4				60				16 02	52			16 54	PAID IN FULL	MAR 1 8 1963	11343		16 54							10727
5								52 74	186			54 60	PAID IN FULL	MAY 3 1 1963	11115		54 60							10728
6			218																						
				135				32 66	116			33 82	PAID IN FULL	MAY 3 1 1963	11111		33 82							10729
7				198				47 90	170			49 60	PAID IN FULL	MAY 3 1 1963	11093		49 60							10730
									82				Interest Paid	JUN 1 7 1963	11367										
8			192					46 46	164			48 10	Part Paid	MAY 3 1 1963	11279		30 36		17 84					10731
9																									
10																									
11																									
12																									
13																									
14																									
15																									
16																									
17																									
18																									
19																									
20																									
			743	H 381				U 174 96				32722					23567		63 69			22 86		
				143				U 154 88	758															
				524	1267			314 64																

Assessment Roll and Tax List of Real Property in the Town of Ponto Lake

Form 3C Minnesota Tax Commission

* Indicate Type of Property: R-Residential, C-Commercial, I-Industrial, U-Utility, F-Farm, L-Lakeshore, T-Timber, M-Mineral

	In Whose Name Assessed	Description of Property: Plat of Shadywood Shores Subdivision	Sec. or Lot	Town or Rng.	Block	Number of Acres of Land: Acres	100ths	School District	Indicate Homestead Yes or No	Agricultural Homestead Yes or No	Indicate Type of Property	Land: Estimate of Structures and Improvements	Buildings and Other Structures	Machinery Permanently Attached to Real Estate	Total True and Full Value	Rural: Homestead Up to $4,000	Rural: Over $4,000 and Non-Homestead 33⅓%	Assessed Valuations All Cities: Timber Land Class 3a 20%	Homestead Up to $4,000 25%	Over $4,000 and Non-Homestead 40%	Machinery Permanently Attached to Real Estate 33⅓%	Seasonal and Recreational Cabins 33⅓%	Total Assessed Value	Total Assessed Value as Equalized by the Board of Review	Final Equalized Value
												Dollars	Dollars	Dollars	Dollars	Dollars	Dollars	Dollars	Dollars	Dollars	Dollars	Dollars	Dollars	Dollars	Dollars
	Otto B. Griffin	Part of Gov't Lots 4 & 5 Sec. 14-139-29	1		1			114	yes	No	L	22 -33			22	20 -33			5				5	6	8
	"		2		2				yes	No	L	35 -53			35	32 -53			8	9-14			8	9	14
	"		3		3				yes	No	L	24			24	22 -33			6	7-11			6	7	11
	"		4		4				yes	No	L	22 -33			22	20 -33			5	6-9			5	6	8
	"		5		5				yes	No	L	22 -33			22	20 -33			5	6-9			5	6	8
	"		6		6				yes	No	L	22 -33			22	20 -33			5	6-9			5	6	8
	"		7		7				yes	No	L	22 -33			22	20 -33			5	6-9			5	6	8
	"		8		8				yes	No	L	22 -33			22	20 -33			5	6-9			5	6	8
	"		9		9				yes	No	L	22 -33			22	20 -33			5	6-9			5	6	8
	"		10		10				yes	No	L	26 -39			26	24 -39			6	7-10			6	7	10
	"		11		11				yes	No	L	40 -60			40	36 -60			9	12-15			9	10	15
	"		12		12				yes	No	L	48 -72			48	44 -72			11	12-18			11	12	18
	"		13		13				yes	No	L	22 -33			22	20 -33			5	6-9			5	6	8
	"		14		14				yes	No	L	22 -33			22	20 -33			5	6-9			5	6	8
	"		15		15				yes	No	L	22 -33			22	20 -33			5	6-9			5	6	8
	"		16		16				yes	No	L	22 -33			22	20 -33			5	6-9			5	6	8
	"		17		17				yes	No	L	22 -33			22	20 -33			5	6-9			5	6	8
	"		18		18				yes	No	L	22 -33			22	20 -33			5	6-9			5	6	8
	"		19		19				yes	No	L	22 -33			22	20 -33			5	6-9			5	6	8
	"		20		20				yes	No	L	22 -33			22	20 -33			5	6-9			5	6	8
												460			460				115				115	135	
												505			505				135				135		188
												758			958				250				250		

NA

Cass County, Minnesota, for Taxes for the Year 1962.

	Sold for Taxes	Valuations by School Districts as Equalized by Department of Taxation: District No. / Rate — Mills	District No. / Rate — Mills	District No. 114 / Rate 266.74 — Mills	District No. / Rate — Mills	District No. / Rate — Mills	District No. / Rate — Mills	Tax Including State Homestead — Mills	State Tax on Non-Homestead — Mills	Special Taxes	Special Taxes	Total Taxes	Paid	When Paid (Month Day Year)	Number of Receipt	March Settlement 1963	June Settlement 1963	Penalty	November Settlement 1963	Penalty	Collections to First Monday in January 1964	Penalty	Delinquent on First Monday in January 1964	Penalty	Total Delinquent Tax and Penalty	Remarks
		Dollars	Dollars	Dollars	Dollars	Dollars	Dollars	$ cts.	$ cts.	$ cts.	$ cts.	$ cts.				$ cts.	$ cts.	$ cts.	$ cts.	$ cts.	$ cts.	$ cts.	$ cts.	$ cts.	$ cts.	
1				H 8				214				214	2 HALF	OCT 22 1962												
2				H 14				374				374	2 HALF PAID	MAY 27 1963												10328
3				H 11				294				294	2 HALF PAID	OCT 22 1962												
4				H 8				214				214	2 HALF PAID	MAY 27 1963												
5				H 8				214				214	2 HALF PAID	OCT 22 1962												
6				H 8				214				214	2 HALF PAID	MAY 27 1963												
7				H 8				214				214	2 HALF PAID	OCT 22 1962												
8				H 8				214				214	2 HALF PAID	OCT 22 1962	18517											
9				H 8				214				214	2 HALF PAID	OCT 22 1962	12714											
10				H 10				266				266					25 12		25 12							
11				H 15				400				400	2 HALF PAID	OCT 22 1962												
12				H 18				480				480	2 HALF PAID	OCT 22 1962												
13				H 8				214				214	2 HALF PAID	OCT 22 1962												
14				H 8				214				214	2 HALF PAID	OCT 22 1962												
15				H 8				214				214	2 HALF PAID	OCT 22 1962												
16				H 8				214				214	2 HALF PAID	OCT 22 1962												
17				H 8				214				214	2 HALF PAID	OCT 22 1962												
18				H 8				214				214	2 HALF PAID	OCT 22 1962												
19				H 8				214				214	2 HALF PAID	OCT 22 1962												
20				H 8				214				214	2 HALF PAID	OCT 22 1962												
				H 188																						
						Na	5024					5024					25 12		25 12							

Assessment Roll and Tax List of Real Property in the Town of Pente Lake

Form 5C MILLER-DAVIS CO., MINNEAPOLIS

* Indicate Type of Property: R-Residential, C-Commercial, I-Industrial, U-Utility, F-Farm, L-Lakeshore, T-Timber, M-Mineral

	IN WHOSE NAME ASSESSED	DESCRIPTION OF PROPERTY: Plat of Shadywood Shores SUBDIVISION	Sec. or Lot	Town or Block	Rng.	Number of Acres of Land (Acres / 100ths)	Sch. District No.	Indicate Homestead Yes No	Agri. or Resi. Yes No	* Indicate Type of Property	TRUE AND FULL VALUATIONS: LAND Exclusive of Structures and Improvements	BUILDINGS and Other Structures	MACHINERY Permanently Attached to Real Estate	TOTAL True and Full Value	ASSESSED VALUATIONS: RURAL: Homestead Up to $4,000 29%	Over $4,000 and Non-Homestead 33⅓%	ALL OTHER: Timber Land Class 3c 20%	Homestead Up to $4,000 25%	Over $4,000 and Non-Homestead 40%	MACHINERY Permanently Attached to Real Estate 33⅓%	Seasonal and Recreational Cabins 33⅓%	TOTAL ASSESSED VALUE	Total Assessed Value as Equalized by the Board of Review	FINAL EQUALIZED VALUE
											Dollars	Dollars	Dollars	Dollars	Dollars	Dollars	Dollars	Dollars	Dollars	Dollars	Dollars	Dollars	Dollars	Dollars
1	Otto B. Griffin		21				114	yes	no	L	22 -33			22 -33				5 -10				5	6	8
2	"		22					yes	no	L	20			20				6 -10				6	7	10
3	"		23					yes	no	L	26 -39			26 -39				7 -10				7	7	10
4	"		24					yes	no	L	26 -39			26 -39				7 -10				7	7	10
5	"		25					no	no	L	27 -41 / 25			27 -41 / 25			1 -16 / 10					10	11	16
6	Otto B. Griffin / Harvey W. & Flora Schulze		26					no	no	L	27 -41			27 -41			11 -16 / 10					10	11	16
7	"		27					no	no	L	39 -58 / 39	192 -288 / 175		231 / 214 -338			90 -135 / 82					90	135	90
8	"		28					no	no	L	38 -57 / 35			38 / 35 -57			15 -23 / 14					14	15	23
9	"		29					no	no	L	27 -41 / 25			27 / 25 -41			11 -16 / 10					10	11	16
10	"		30					no	no	L	27 -41 / 25			27 / 25 -41			11 -16 / 10					10	11	16
11	Otto B. Griffin		31					yes	no	L	26 -39			26 -39			7 -10					7	10	10
12	"		32					yes	no	L	26 -39			26 -39			7 -10					7	10	10
13	"		33					yes	no	L	18 -27 / 16			18 / 16 -27			5 -7					5	7	10
14	"		34					yes	no	L	18 -27 / 16			18 / 16 -27			5 -7					5	7	10
15	"		35					yes	no	L	26 -39			26 -39			7 -10					7	7	10
16	Wayne B. & Kathryn D. Kring		36					yes	no	L	26 -39			26 -39			7 -10					7	10	10
17	"		37					yes	no	L	26 -39			26 -39			7 -10					7	10	10
18	"		38					yes	no	L	26 -39			26 -39			7 -10					7	10	10
19	Eugene R. Larson / Otto B. Griffin		39					no	yes	L	26 -39 / 26	112 -168 / 102		138 / 126 -207						46 -69 / 42		42	46	69
20	"		40					no	yes	L	26 -39 / 26	112 -168 / 102		138 / 126 -207						46 -69 / 42		42	46	69
											431	379		810				67	136		84	287		
											523	416		939				79	149		92			
											787	624		1411				112	228		135		320	472

	SOLD FOR TAXES	VALUATIONS BY SCHOOL DISTRICTS AS EQUALIZED BY DEPARTMENT OF TAXATION: District No. / Rate — Mills	District No. / Rate — Mills	District No. / Rate — Mills	District No. / Rate — Mills	District No. / Rate — Mills	District No. / Rate — Mills	Tax Including State Homestead	State Tax on Non-Homestead	SPECIAL TAXES	SPECIAL TAXES	TOTAL TAXES	PAID	WHEN PAID	Number of Receipt	March Settlement 1963	June Settlement 1963	Penalty	November Settlement 1963	Penalty	Collectable to First Monday in January 1964	Penalty	Delinquent on First Monday in January 1964	Penalty	Total Delinquent Tax and Penalty	REMARKS
		Dollars	Dollars	Dollars	Dollars	Dollars	Dollars	$ cts.	$ cts.	$ cts.	$ cts.	$ cts.		Month Day Year		$ cts.	$ cts.	$ cts.	$ cts.	$ cts.	$ cts.	$ cts.	$ cts.	$ cts.	$ cts.	
1				H 8				2 4				2 24	2nd HALF PAID	OCT 22 1963			1 12		1 12							
2				H 10				2 66				2 66	2nd HALF PAID	OCT 22 1963			1 33		1 33							
3				H 10				2 66				2 66	2nd HALF PAID	OCT 22 1963			1 33		1 33							
4				H 10				2 66				2 66	2nd HALF PAID	OCT 22 1963	12939		1 33		1 33							
5				16				4 28	14			4 42	2nd HALF PAID	MAY 22 1963			2 21		2 21							
6				16				4 28	14			4 42	2nd HALF PAID	OCT 22 1963			2 21		2 21							
7				135				36 04	116			37 20	2nd HALF PAID	OCT 11 1963			18 60		18 60							
8				23				6 14	20			6 34	1st HALF PAID	MAY 27 1963	12928		3 17		3 17							
9				16				4 28	14			4 42	2nd HALF PAID	OCT 1 1963	12928		2 21		2 21							
10				16				4 28	14			4 42	2nd HALF PAID	OCT 1 1963			2 21		2 21							
11				H 10				2 66				2 66	1st HALF PAID	MAY 27 1963	18864		1 33		1 33							
12				H 10				2 66				2 66	1st HALF PAID	MAY 27 1963	18864		1 33		1 33							14224
13				H 7				1 86				1 86	1st HALF PAID	MAY 22 1963	18864		93		93							
14				H 7				1 86				1 86	1st HALF PAID	MAY 22 1963	12939		93		93							
15				H 10				2 66				2 66	1st HALF PAID	MAY 27 1963	18864		1 33		1 33							
16				H 10				2 66				2 66	1st HALF PAID	MAY 27 1963			1 33		1 33							
17				H 10				2 66				2 66	1st HALF PAID	MAY 1963			1 33									
18				H 10				2 66				2 66	1st HALF PAID	MAY 1963			1 33									
19		69						16 70	58			17 28	1st HALF PAID	MAY 27 1963	12939		8 64									
20		69		H 112				16 70	58			17 28	1st HALF PAID	MAY			8 64									
		138		232			d 33 40	84 10	328			1255 58	PAID IN FULL	APR 5 1963	7429		17 28		42 86							20232
				334			472	22 50									82 73									

Assessment Roll and Tax List of Real Property in the Town of Pinto Lake

Form 3C—McLEAN-DAVIS CO., MINNEAPOLIS

* Indicate Type of Property: R-Residential, C-Commercial, I-Industrial, U-Utility, F-Farm, L-Lakeshore, T-Timber, M-Mineral

	IN WHOSE NAME ASSESSED	DESCRIPTION OF PROPERTY: Plat of Shadywood Shores SUBDIVISION	Sec. or Lot	Town or Block	Rng.	Number of Acres of Land: Acres	100ths	No. School District	Indicate Homestead Yes or No	Agricultural Homestead Yes or No	* Indicate type of Property	TRUE AND FULL VALUATIONS: LAND Exclusive of Structures and Improvements	BUILDINGS and Other Structures	MACHINERY Permanently Attached to Real Estate	TOTAL True and Full Value	ASSESSED VALUATIONS: RURAL: Homestead Up to $6,000	Over $6,000 and Non-Homestead	ALL OTHER: Homestead Up to $6,000	Over $6,000 and Non-Homestead	MACHINERY Permanently Attached to Real Estate	Seasonal and Recreational Cabins	TOTAL ASSESSED VALUE	Total Assessed Value as Equalized by the Board of Review	FINAL EQUALIZED VALUE
												Dollars	Dollars	Dollars	Dollars	Dollars	Dollars	Dollars	Dollars	Dollars	Dollars	Dollars	Dollars	Dollars
	Thomas H. Griffin																							
1	Otto B. Griffin		41					114	yes	No	R	36-39			26-39			7-10				7	7	10
2	Louis + Gertrude Valmquist		42						No	No	L	27-40			27-40					11-17		11	11	17
3	Louis + Gertrude Valmquist		43						No	No	L	25			25					10/101-152		10/101	10/101	15 2
	" "											205	225-338		252-338					72-108		72	101	152
4	Karl H. Cutter		44						No	No	L	27-40			27-40					11/10-17		11/10	11	17
	Otto B. Griffin																							
5	" "		45						yes	No	L	26-39			26-39			7-10				7	7	10
6	Karl H. Cutter		46						No	No	L	27-40			27-40					11/10-17		11/10	11	17
7	Karl H. Cutter		47						yes	No	L	26-39			26-39			7-10				7	7	10
8	Otto B. Griffin		48						yes	No	L	26-39			26-39			7-10				7	7	10
9	" "		49						yes	No	L	26-39			26-39			7-10				7	7	10
10	" "		50						yes	No	L	26-39			26-39			7-10				7	7	10
11	" "		51						yes	No	L	26-39			26-39			7-9				7	7	9
12	" "		52						yes	No	L	26-39			26-39			7-9				7	7	9
13	" "		53						yes	No	L	20-33			20-33			6-8				6	6	8
14	" "		54						yes	No	L	20-33			20-33			6-8				6	6	8
15	" "		55						yes	No	L	26-39			26-39			7-9				7	7	9
16	" "		56						yes	No	L	20-33			20-33			6-8				6	6	8
17	" "		57						yes	No	R	26-39			26-39			7-9				7	7	9
18	" "		58						yes	No	R	26-39			26-39			7-9				7	7	9
19	" "		59						yes	No	L	26-39			26-39			7-10				7	7	10
20	" "		60						yes	No	L	20-33			20-33			6-8				6	6	8
												168	205		613			24				24		
												508	338		733			108		134			242	350
												760			1078			147		203				

NA

	SOLD FOR TAXES	VALIDATIONS BY SCHOOL DISTRICTS AS EQUALIZED BY DEPARTMENT OF TAXATION: District No. / Rate ___ Mills	Tax including State Homestead	State Tax on Non-Homestead	SPECIAL TAXES	SPECIAL TAXES	TOTAL TAXES	PAID	WHEN PAID	Number of Receipt	March Settlement 1963	June Settlement 1963	Penalty	November Settlement 1963	Penalty	Collections to First Monday in January 1964	Penalty	Delinquent on First Monday in January 1964	Penalty	Total Delinquent Tax and Penalty	REMARKS
		Dollars	Dollars	$ cts.	$ cts.	$ cts.	$ cts.		Month Day Year		$ cts.	$ cts.	$ cts.	$ cts.	$ cts.	$ cts.	$ cts.	$ cts.	$ cts.	$ cts.	
1			266				266	1 PAID IN FULL				266									
2			17				468	2 HALF PAID	OCT 2 8 1963												10232
3			152		14		4188	1 HALF PAID	OCT 2 8 1963			2562		2562							2654
4			17		14		468	1 HALF PAID	MAY 4 1964												22533
5			266				266	2 HALF PAID	OCT 2 2 1963			133		133							
6			17		14		468	2 HALF PAID	OCT 2 2 1963			234		234							
7			H 10				266	2 HALF PAID	OCT 2 2 1963			133		133							
8			H 10				266	2 HALF PAID	OCT 2 2 1963			133		133							
9			H 10				266	2 HALF PAID	OCT 2 2 1963			133		133							
10			H 10				266	2 HALF PAID	OCT 2 2 1963	12934		133		133							
11			H 9				240	2 HALF PAID	OCT 2 2 1963	18422		120		120							
12			H 9				240	2 HALF PAID	OCT 2 2 1963			120		120							
13			H 8				214	2 HALF PAID	OCT 2 2 1963			107		107							
14			H 8				214	2 HALF PAID	OCT 2 2 1963			107		107							
15			H 9				240	2 HALF PAID	OCT 2 2 1963			120		120							
16			H 8				214	2 HALF PAID	OCT 2 2 1963			107		107							
17			H 9				240	2 HALF PAID	OCT 2 2 1963			120		120							
18			H 9				240	2 HALF PAID	OCT 2 2 1963			120		120							
19			H 10				266	2 HALF PAID	OCT 2 2 1963			133		133							
20			H 8				214	2 HALF PAID	OCT 2 2 1963			107		107							
			H 142																		
			203		NA	93.38	1724					4988		4422							
			350				9510														

Assessment Roll and Tax List of Real Property in the Town of Pete Lake

Cass County, Minnesota, for Taxes for the Year 1962.

PRINTED—MILLER-DAVIS CO., MINNEAPOLIS

* Indicate Type of Property: R-Residential, C-Commercial, I-Industrial, U-Utility, F-Farm, L-Lakeshore, T-Timber, M-Mineral

NA

	In Whose Name Assessed	Description of Property: Plat of Shadywood Shores Subdivision	Sec. or Lot	Town or Block	Rng.	Number of Acres of Land (Acres 100ths)	No. School District	Indicate Homestead Yes No	Agri. or Non-Agri. Year Yes No	Indicate Type of Property	True and Full Valuations: Land Exclusive of Structures and Improvements	Buildings and Other Structures	Machinery Permanently Attached to Real Estate	Total True and Full Value	Assessed Valuations: Rural: Homestead Up to $4,000 20%	Rural: Over $4,000 and Non-Homestead 33⅓%	All Other: Timber Land Class 3c 20%	All Other: Homestead Up to $4,000 25%	All Other: Over $4,000 and Non-Homestead 40%	All Other: Machinery Permanently Attached to Real Estate 33⅓%	All Other: Seasonal and Recreational Cabins 33⅓%	Total Assessed Value	Total Assessed Value as Equalized by Board of Review	Final Equalized Value
											Dollars	Dollars	Dollars	Dollars	Dollars	Dollars	Dollars	Dollars	Dollars	Dollars	Dollars	Dollars	Dollars	Dollars
1	Otto B. Griffin		61				114		Ro	L	26-34	187-284		213				54-81				54	54	81
2	" "		62						Ro	L	22-33			22				4-9				4	5	9
3	" "		63						Ro	L	22-33			22				4-9				4	5	9
4	" "		64						Ro	L	26-39			26				7-10				7	6	10
5	" "		65						Ro	R	44-66			44				10-16				10	11	16
6	" "		80						Ro	L	53-80			53				13-19				13	13	19
7	Hiram J. & Zelia H. Gruba		67						Ro	L	55-83			55					22-33			22	22	33
8	" "		68						Ro	L	38-57			38					15-22			15	15	22
9	" "		69						Ro	L	33-50	726-1089		759					304-456			304	304	456
10	Otto B. Griffin		70						Ro	L	35-53	660-1139		695				8-13				8	9	13
11	" "		71						Ro	L	26-39			26				6-10				6	7	10
12	" "		72						Ro	R	29-47	264-446		293				74-110				67	74	110
13	" "		73						Ro	L	33-50	88-162		121				30-45				30	35	53
14	" "		74						Ro	L	28-47			28				7-12				7	8	12
15	" "		75						Ro	L	28-47			28				7-12				7	8	12
16	" "		76 less SE 25'						Ro	L	31-47			31				8-12				8	8	12
17	Floyd L. & Phyllis J. Campbell	SE 25' of	76						Ro	L	33-50			33					15-22			15	15	22
18			77																					
19	"Howard W. Paulson"		78						Ro	L	26-39			26				7-9				6	7	9
20	Howard W. Paulson		79						Ro	L	27-41			27					10-17			10	11	17
	Floyd L. & Phyllis J. Campbell	SE 25' of	75																					
											573	170		1743				437	394			831		
											628	1271		1915				352	367			620		925
											947	1431		2878				375	650					

	Sold for Taxes	Valuations by School Districts as Equalized by Department of Taxation: District No. / Rate Mills	District No. / Rate Mills	District No. 14 / Rate 266.94 Mills	District No. / Rate Mills	District No. / Rate Mills	Tax Including State Homestead	State Tax on Non-Homestead 8 Mills	Special Taxes	Special Taxes	Total Taxes	Paid	When Paid	Number of Receipt	March Settlement 1963	June Settlement 1963	Penalty	November Settlement 1963	Penalty	Collections to First Monday in January 1964	Penalty	Delinquent on First Monday in January 1964	Total Delinquent Tax and Penalty	Remarks
		Dollars	Dollars	Dollars	Dollars	Dollars	$ cts.	$ cts.	$ cts.	$ cts.	$ cts.		Month Day Year		$ cts.	$ cts.	$ cts.	$ cts.	$ cts.	$ cts.	$ cts.	$ cts.	$ cts.	
1				H 81			21 62				21 62	2nd HALF	OCT 2 1962			10 81		10 81						
												1st HALF	MAY 2 1963											
2				H 9			240				240	2nd HALF	OCT 2 1962			120		120						
												1st HALF	MAY 2 1963											
3				H 9			240				240	2nd HALF	OCT 2 1962	12939		120		120						
												1st HALF	MAY 2 1963											
4				H 10			266				266	2nd HALF	OCT 2 1962			133		133						
												1st HALF	MAY 2 1963											
5				H 16			428				428	2nd HALF	PAID			214		214						
												1st HALF	MAY 2 1963											
6				H 19			508				508	2nd HALF	PAID SEP 2 7 1962			254		254						
												1st HALF	PAID MAY 3 1 1963											
7				H 33			880	26			908	2nd HALF	PAID SEP 2 7 1962			454		454						
												1st HALF	PAID MAY 3 1 1963											
8				H 22			588	18			606	2nd HALF	PAID SEP 2 7 1962			303		303						
												1st HALF	PAID MAY 3 1 1963											
9				456			12172	390			12562	2nd HALF	PAID SEP 2 7 1962	12939		6281		6281						20556
												1st HALF	PAID MAY 3 1 1963	11682										
10				H 13			348				348	2nd HALF	PAID OCT 2 2 1962			174		174						
												1st HALF	PAID MAY 2 7 1963											
11				H 10			266				266	2nd HALF	PAID OCT 2 2 1962			133		133						
												1st HALF	PAID MAY 2 7 1963											
12	Francis L.			H 110			2936		160		2936	2nd HALF	PAID OCT 2 2 1962	12939		1468		1468						
												1st HALF	PAID MAY 2 7 1963											
13	Alan 47			H 53			1414		454		1414	2nd HALF	PAID OCT 2 2 1962			707		707						
												1st HALF	PAID MAY 2 7 1963	11682										
14	Francis L.			H 12			320		160		320	2nd HALF	PAID OCT 2 2 1962			160		160						
												1st HALF	PAID MAY 2 7 1963											
15	Francis L.			H 12			320		160		320	2nd HALF	PAID OCT 2 2 1962			160		160						
												1st HALF	PAID MAY 2 7 1963											
16				H 12			320				320	1st HALF	PAID IN FULL MAY 3 1 1963	11682		160								
17				22			588	18			606	1st HALF	PAID IN FULL MAY 3 1 1963			9 26								
18																								
19				H 9			240				240	2nd HALF	PAID OCT 3 1 1962	20059		120		120						
												1st HALF	PAID MAY 3 1 1963	11682										
20				17			454	14			468	2nd HALF	PAID OCT 3 1 1962	20059		234		234						
												1st HALF	PAID MAY 3 1 1963	11682										
				H 375																				
				550																				
				925																				
						Nil	24690	468			25158					12042		12116						

Assessment Roll and Tax List of Real Property in the Town of Pinto Lake

Form 5C—MILLER-DAVIS CO., MINNEAPOLIS

* Indicate Type of Property: R-Residential, C-Commercial, I-Industrial, U-Utility, F-Farm, L-Lakeshore, T-Timber, M-Mineral

	IN WHOSE NAME ASSESSED	DESCRIPTION OF PROPERTY: Subdivision	Sec. or Lot	Town of Block	Rng.	Number of Acres of Land: Acres	100ths	No. School District	Indicate Homestead Yes or No	Agric. or Seas. Rev. Yes or No	* Indicate Type of Property	ASSESSED VALUATIONS (+54% TRUE & FULL VALUATIONS): LAND Exclusive of Structures and Improvements (+10% BUILDINGS and Other Structures)	MACHINERY Permanently Attached to Real Estate	TOTAL True and Full Value	ALL OTHER: Homestead Up to $4,000 90%	RURAL: Over $4,000 and Non-Homestead 33⅓%	Timber Land Class 2a 20%	Homestead Up to $4,000 25%	Over $4,000 and Non-Homestead 40%	MACHINERY Permanently Attached to Real Estate 33⅓%	Seasonal and Recreational Cabins 33⅓%	TOTAL ASSESSED VALUE	Total Assessed Value as Equalized by the Board of Review	FINAL EQUALIZED VALUE	REMARKS
												Dollars	Dollars	Dollars	Dollars	Dollars	Dollars	Dollars	Dollars	Dollars	Dollars	Dollars	Dollars	Dollars	
1	Howard W. Paulson	Shadywood Shores	80					114	No	No	L	33 41		23 41		99			10 17			10	11	17	
2	" "		81						No	No	L	46 60	237 144	18 0 297		60						60	66	99	
3	" "		82						No	No	L	33 59		33 59	38				14 23			14	15	23	
4	" "		83						No	No	L	33 59		33 59	38				14 23			14	15	23	
5	" "		84						No	No	L	27 41		27 41					11 17			10	11	17	
6	Otto B. Griffin		85						No	No	L	33 59		33 59	38				14 23			14	15	23	
7	Otto B. Griffin		86						No	No	L	30 50		30 50	33				12 20			12	13	20	
8	" "		87						No	No	L	30 50		30 50	33				12 20			12	13	20	
9																									
10																									
11																									
12																									
13																									
14																									
15																									
16																									
17																									
18																									
19																									
20																									
												251	144	395		60			84			142			
												274	158	432		66			93						
												413	237	650		99			143				159	242	

NA

	SOLD FOR TAXES	VALUATIONS BY SCHOOL DISTRICTS AS EQUALIZED BY DEPARTMENT OF TAXATION: District No. ___ Rate ___ Mills	District No. ___ Rate ___ Mills	District No. 114 Rate ___ Mills	District No. ___ Rate ___ Mills	District No. ___ Rate ___ Mills	District No. ___ Rate ___ Mills	Tax Including State Homestead ___ Mills	State Tax on Non-Homestead 85 Mills	SPECIAL TAXES	SPECIAL TAXES	TOTAL TAXES	PAID: Balance Paid	WHEN PAID: Month Day Year	Number of Receipt	March Settlement 1963	June Settlement 1963	Penalty	November Settlement 1963	Penalty	Collections in First Monday in January 1964	Penalty	Delinquent on First Monday in January 1964	Total Delinquent Tax and Penalty	REMARKS
		Dollars	Dollars	Dollars	Dollars	Dollars	Dollars	$ cts.	$ cts.	$ cts.	$ cts.	$ cts.				$ cts.	$ cts.	$ cts.	$ cts.	$ cts.	$ cts.	$ cts.	$ cts.	$ cts.	
1				17				4 54	14			4 68	Part Paid	OCT 1 1963											22 536
2				99				26 42	84			27 26	Part Paid	OCT 1 1963											
3				23				6 14	20			6 34	Part Paid	OCT 1 1963			27 82		21 48						
4				23				6 14	20			6 34	Part Paid	OCT 1 1963											
5				17				4 54	14			4 68	Part Paid	OCT 1 1963											
6				23				6 14	20			6 34	HALF PAID	OCT 22 1963											
7	SOLD FOR TAXES			20				5 34	18			5 52	HALF PAID	MAY 27 1963	12937		8 69		8 69						17 38
8	SOLD FOR TAXES			20				5 34	18			5 52	HALF PAID	OCT 22 1963	12960										
9													HALF PAID	MAY 27 1963											
10																									
11																									
12																									
13																									
14																									
15																									
16																									
17																									
18																									
19																									
20																									
				242		Nd		64 60	2 08			66 68					36 51		30 17						

Assessment Roll and Tax List of Real Property in the Town of Pinto Lake

Cass County, Minnesota, for Taxes for the Year 1962.

Form 5C MILLER-DAVIS CO., MINNEAPOLIS

* Indicate Type of Property: R-Residential, C-Commercial, I-Industrial, U-Utility, F-Farm, L-Lakeshore, T-Timber, M-Mineral

	IN WHOSE NAME ASSESSED	DESCRIPTION OF PROPERTY: SUBDIVISION	Sec. or Lot	Town or Block	Rng.	Number of Acres of Land (Acres 100ths)	No. School District	Indicate Homestead Yes or No	Agricultural Homestead Yes or No	Indicate Type of Property	ASSESSED VALUATIONS: LAND Exclusive of Structures and Improvements	BUILDINGS and Other Structures	MACHINERY Permanently Attached to Real Estate	TOTAL Tax and Full Value	RURAL: Homestead Up to $9,000	Over $9,000 and Non-Homestead 33⅓%	ALL OTHER: Timber Land Class 2c 20%	Homestead Up to $9,000 25%	Over $9,000 and Non-Homestead 40%	MACHINERY Permanently Attached to Real Estate 33⅓%	Seasonal and Recreational Cabins 33⅓%	TOTAL ASSESSED VALUE	Total Assessed Value of Property Valued by the Board of Review	FINAL EQUALIZED VALUE	REMARKS
											470	410													
		Haley's Haven									LAND	BUILDINGS	MACHINERY	TOTAL											
		PART OF GOVT LOT 8	SEC. 14	139	28						Exclusive of Structures and Improvements	and Other Structures	Permanently Attached to Real Estate	Tax and Full Value	Dollars	Dollars	Dollars	Dollars	Dollars	Dollars	Dollars	Dollars	Dollars	Dollars	
1	Joseph R. Dymneson		1					114	No	No	45-74			45-74					20-30			18	20	30	
	" "										49-74			49-74					18-80						
2			2						No	No	45-74			45-74					18-80			18	20	30	
											49-74			49-74											
3	Leonard A. + Marcella R. Olonsky		3						No	No	45-74			45-74					20-30			18	20	30	
	" " " "										49-74			49-74											
4			4						No	Yes	44-74	193-288	175-288	412-360							80-120	73-73	80	120	
											49-74			49-74											
5	John A. Johnson		5						No	Yes	45-74			45-74							16-24	15-15	16	24	
											49-74			49-74											
6	Howard A. + Irene H. Spaulding		6						No	Yes	45-74			45-74							16-24	15-15	16	24	
											49-74			49-74											
7	" " " "		7						No	Yes	45-74	178-267		223-341							76-114	69-76	76	114	
											49-74	162-243		211-317							90-135	82-90	90	135	
8	Raymond Alva Christopher		8						No	Yes	45-74	220-330		265-397							60-90	55-60	60	90	
	Andrew J. + Mary B. Frischmon										49-74	330-495		379-569							90-135	82-90	90	135	
	Floyd L. + Marion D. Haley																								
9		S. 100' of OUTLOT A		Lying E. of Rd. way					No	Yes	45-74	193-290		238-364							60-90	55-60	60	90	
	George O. Hessler										49-74	121-181		170-255							90-135	82-90	90	135	
10		OUTLET A		less S. 100'					No	Yes	44-74	133-200		177-266							60-90	55-60	60	90	
											49-74	121-181		170-255							90-135	82-90	90	135	
11	Joel E. + Barbara Lee Haley	N. 50' of S. 100' of OUTLOT	A	lying W. of Rd. way					No	No	45-74			45-74					20-30			18	20	30	
											49-74			49-74											
12	Dennis E. + Carol J. Haley	S. 50' of OUTLOT	A	lying E. of Rd. way					No	Yes	45-74	87-130		132-197							44-66	40-44	40	66	
											49-74	75-113		124-187											
13																									
14																									
15																									
16																									
17																									
18																									
19																									
20																									
											589	854		1293					72		404	1176			
											587	938		1525					80		442		522	783	
											886	1468		2193					80-120		663				

	SOLD FOR TAXES	VALUATIONS BY SCHOOL DISTRICTS AS EQUALIZED BY DEPARTMENT OF TAXATION: District No. ___ Rate ___ Mills	District No. ___ Rate ___ Mills	District No. 114 Rate ___ Mills	District No. 114 Rate ___ Mills	District No. ___ Rate ___ Mills	District No. ___ Rate ___ Mills	Tax Including State Homestead ___ Mills	State Tax on Non-Homestead 8 Mills	SPECIAL TAXES	SPECIAL TAXES	TOTAL TAXES	PAID	WHEN PAID (Month Day Year)	Number of Receipt	March Settlement 1963	June Settlement 1963	Penalty	November Settlement 1963	Penalty	Collections to First Monday in January 1964	Penalty	Delinquent on First Monday in January 1964	Total Delinquent Tax and Penalty	REMARKS
		Dollars	Dollars	Dollars	Dollars	Dollars	Dollars	$ cts.	$ cts.	$ cts.	$ cts.	$ cts.				$ cts.	$ cts.	$ cts.	$ cts.	$ cts.	$ cts.	$ cts.	$ cts.	$ cts.	
					A		NA																		
1				30				8 00	26			8 26	PAID IN FULL	MAY 1 1963	110-79		8 26								10735
2				30				8 00	26			8 26	PAID IN FULL	MAY 1 1963											"
3				30				8 00	26			8 26	PAID IN FULL	APR 16 1963	110-84		8 26								10736
4		120						29 04	1 02			30 06	PAID IN FULL	APR 16 1963			30 06								"
5		24						5 80	20			6 00	PAID IN FULL	JUN 21 1963	11998				6 00						10739
6		24						5 80	20			6 00	PAID IN FULL	MAY 1 1963	10352		34 56								10728
7		114						27 38	98			28 36	PAID IN FULL	MAY 1 1963											"
8		135						32 66	1 16			33 82	PAID IN FULL	MAY 17 1963	11557		33 82								10739
9		90						21 78	76			22 54	PAID IN FULL	JAN 25 1963	503	22 54									10247
10		90						21 78	76			22 54	PAID IN FULL	MAY 22 1963	10635		22 54								10740
11				30				8 00	26			8 26	PAID IN FULL	MAY 3 1963	10356		8 26								10735
12		66						15 96	56			16 52	PAID IN FULL	MAR 11 1963	7133		16 52								10735.1
13																									
14																									
15																									
16																									
17																									
18																									
19																									
20																									
		663	1200	783				W 160 70																	
								TW 32 00	668			19408				22 54	170 54		6 00						
								192 40																	

Assessment Roll and Tax List of Real Property in the Town of Pike Lake

Form 5C—MILLS PUBLISHING CO., MINNEAPOLIS

* Indicate Type of Property: R-Residential, C-Commercial, I-Industrial, U-Utility, F-Farm, L-Lakeshore, T-Timber, M-Mineral

	In Whose Name Assessed	Description of Property: Subdivision	Sec. or Lot	Town or Blk.	Number of Acres of Land (Acres 100ths)	Indicate Homestead Yes or No	Indicate Veterans Yes or No	* Indicate Type of Property	Land Exclusive of Structures and Improvements	Buildings and Other Structures	Machinery Permanently Attached to Real Estate	Total True And Full Value	No. School District	Rural Homestead Up to $4,000 20%	Rural Over $4,000 and Non-Homestead 33⅓%	Rural Timber Land Class 3a 20%	All Other Homestead Up to $4,000 25%	All Other Over $4,000 and Non-Homestead 40%	All Other Machinery Permanently Attached to Real Estate 33⅓%	All Other Seasonal and Recreational Cabins 33⅓%	All Other Total Assessed Value	Total Assessed Value Equalized by the Board of Review	Final Equalized Value	Remarks
		Boehm's South Shore Acres							+50 70 / 50 70 Thousand Full Valuations					Assessed Valuations										
		Part of Govt Lot 3 Sec 33-139-29							Dollars	Dollars	Dollars	Dollars		Dollars	Dollars	Dollars	Dollars	Dollars	Dollars	Dollars	Dollars	Dollars	Dollars	
1	Leo A. Boehm		1			114 yr	No	4	66-99 / 66	327 / 87	-147	607 / 153		-151			302 / 238	-893			238	262	393		
2	A. A. Boehm		2				No	4	66-99 / 66	49 / 60		115 / 120		-198						44-66 / 40	44	66			
3	Gust A. + Helen P. Strand		3				No	4	66-99 / 60			66 / 60		-99						22 / 20-33	22	33			
4	" " "		4				No	4	66-99 / 60			66 / 60		-99						22 / 20-33	22	33			
5	" " "		5				No	4	66-99 / 60			66 / 60		-99						22 / 20-33	22	33			
6	Ernest A. + Ruth D. Hartman		6				No	4	44-66 / 40	463-35 / 239		1307 / 279		-441						102 / 93-153	102	153			
7	Gust A. + Helen P. Strand		7				No	4	34-64 / 51			51 / 51		-94						19 / 17-29	19	29			
8	" " "		8				No	4	66-99 / 60			66 / 60		-99						22 / 20-33	22	33			
9	" " "		9				No	4	66-99 / 60			66 / 60		-99						22 / 20-33	22	33			
10	Addison W. + Georgia E. Brown		10				No	4	66-99 / 60			66 / 60		-99						22 / 20-33	22	33			
11	" " "		11				No	4	66-99 / 60			66 / 60		-99						22 / 20-33	22	33			
12	Joseph E. + Elaine Foster		12				No	4	66-99 / 60			66 / 60		-99						22 / 20-33	22	33			
13	Helen K. Ernst		13				No	4	66-99 / 60			66 / 60		-99						22 / 20-33	22	33			
14	Edmund B. + Ruth B. Walsh		14				No	4	66-99 / 60			66 / 60		-99						22 / 20-33	22	33			
15	Addison W. + Georgia E. Brown		15				No	4	66-99 / 60			66 / 60		-99						22 / 20-33	22	33			
16	William + Marion A. Boschart		16				No	4	66-99 / 60	132 / 120	-196	198 / 180		-297						66 / 60-99	66	99			
17	Franklin L. + Ferne M. Parsons		17				No	4	66-99 / 60	384 / 266	-279	1452 / 1220		-2178						483 / 440-725	483	725			
18	" " "		18				No	4	66-99 / 60			66 / 60		-99						22 / 20-33	22	33			
19																								
20																								
									1051 / 1750	2571 / 2833		3622 / 3467					252 / 252			880 / 776	1128				
									1734	5403		5477					393			1468		1240	1861	

	Sold for Taxes	Validations by School Districts as Equalized by Department of Taxation: District No. / Rate / Mills	District No. / Rate / Mills	District No. / Rate / Mills	District No. / Rate / Mills	District No. / Rate / Mills	District No. / Rate / Mills	Tax Including State Homestead Mills	State Tax on Non-Homestead 85 Mills	Special Taxes	Special Taxes	Total Taxes	Paid	When Paid (Month Day Year)	Number of Receipt	March Settlement 1963	June Settlement 1963	Penalty	November Settlement 1963	Penalty	Collections to First Monday in January 1964	Penalty	Delinquent on First Monday in January 1964	Total Delinquent Tax and Penalty	Remarks
		Dollars	Dollars	Dollars	Dollars	Dollars	Dollars	$ cts.	$ cts.	$ cts.	$ cts.	$ cts.				$ cts.	$ cts.	$ cts.	$ cts.	$ cts.	$ cts.	$ cts.	$ cts.	$ cts.	
				A 244.74 / 264.94	NA																				
1			66	H 393				1049 0				1049 0	2nd HALF PAID OCT 3 1962 / 1st HALF PAID MAY 29 1963		11515		5245		5245						37538
2			66					1096	56			1652	PAID IN FULL	APR 18 1963	11806		1652								38744
3			33					798	28			826	PAID IN FULL	MAY 17 1963			826								10237
4			33					798	28			826	PAID IN FULL	MAY 17 1963	11516		826								
5			33					798	28			826	PAID IN FULL	MAY 17 1963			826								
6			153					3702	130			3832	PAID IN FULL	MAY 24 1963	11930		3832								22748
7			29					702	24			726	PAID IN FULL	MAY [illegible] 1963			726								10237
8			33					798	28			826	PAID IN FULL		11516		826								
9			33					798	28			826	PAID IN FULL				826								
10			33					798	28			826	PAID IN FULL	MAY 3 1963	10329		826								22748
11			33					798	28			826	PAID IN FULL	MAY 3 1963	10329		826								
12			33					798	28			826	PAID IN FULL	MAY 6 1963	11496		826								184
13			33					798	28			826	PAID IN FULL	APR 23 1963	11978		826								10237
14			33					798	28			826	PAID IN FULL	APR 16 1963	11483		826								
15			33					798	28			826	PAID IN FULL	MAY 8 1963	10329		826								22748
16			99					2396	84			2480	PAID IN FULL	MAY 31 1963	10574		2480								12748
17			625 / 725	Ulota #9149				1512 / ~~1512~~	58 / ~~58~~			1570 / ~~1570~~	Balance Paid / 1st HALF PAID	MAY 3 1963	10574		9493		6489						12455
18			33					798	28			826	2nd HALF PAID / 1st HALF PAID	OCT 31 1963 / MAY 31 1963	11116										25.00 + Abated.
19																									
20																									
			1468	H 393 / 1861		U 355 12 / Ul 104 90 / 460 52		1250				4712 52					3251 4		12234						25.00 abated.

Assessment Roll and Tax List of Real Property in the Town of Ponto Lake Cass County, Minnesota, for Taxes for the Year 1962.

Form 5C MILLER-DAVIS CO. MINNEAPOLIS

• Indicate Type of Property: R-Residential, C-Commercial, I-Industrial, U-Utility, F-Farm, L-Lakeshore, T-Timber, M-Mineral

	IN WHOSE NAME ASSESSED	DESCRIPTION OF PROPERTY: SUBDIVISION	Sec. or Lot	Town or Block	Rng.	Number of Acres of Land (Acres)	Number of Acres of Land (100ths)	No.	No. School District	Indicate Homestead Yes or No	Agr. or Resg. Herr. Yes or No	• Indicate Type of Property	VALUE AND FULL VALUATIONS: LAND Exclusive of Structures and Improvements	BUILDINGS and Other Structures	MACHINERY Permanently Attached to Real Estate	TOTAL True and Full Value	ASSESSED VALUATIONS: RURAL: Homestead Up to $1,000 20%	RURAL: Over $1,000 and Non-Homestead 33⅓%	ALL OTHER: Timber Land Class 3c 20%	ALL OTHER: Homestead Up to $4,000 25%	ALL OTHER: Over $4,000 and Non-Homestead 40%	ALL OTHER: Machinery Permanently Attached to Real Estate 33⅓%	ALL OTHER: Seasonal and Recreational Cabins 33⅓%	TOTAL ASSESSED VALUE	Total Assessed Value as Equalized by the Board of Review	FINAL EQUALIZED VALUE
		PART of LOT 2 SEC. 28-131-29				Acres	100ths						Dollars	Dollars	Dollars	Dollars	Dollars	Dollars	Dollars	Dollars	Dollars	Dollars	Dollars	Dollars	Dollars	Dollars
1	Theodore + Britta Strom		1					114	No	No	L		66 49			66 49					26 39				26	39
2	Kenneth C. + Evelyn L. Newcomb		2						No	No	L		60	495		63					23			24	26	39
3	Robert R. + Arlene K. Peterson		3						No	No	L		66 49	330		396 584				132 48			120	120	132	198
4	M. C. + Hazel H. Holley		4						No	No	L		66 49			66 49					26 39				26	39
5	Theodore + Britta Strom		5						No	No	L		60	495		396 584				132 48			120	120	132	198
6	Lorenz B. + Mary P. Gillis		6						No	No	L		77 116	330		36 0					31 47			25	31	47
7									No	No	L		77 116			77 116					31 47			28	31	47
8																										
9																										
10																										
11																										
12																										
13																										
14																										
15																										
16																										
17																										
18																										
19																										
20																										
													880	600		980					104		240	344		
													48	660		1078					114		264		378	568
													628	990		1628					172		396			

+50% 440% +50% 990%

	SOLD FOR TAXES	VALUATIONS BY SCHOOL DISTRICTS AS EQUALIZED BY DEPARTMENT OF TAXATION: District No. / Rate / Mills	District No. / Rate / Mills	District No. / Rate / Mills	District No. / Rate / Mills	District No. / Rate / Mills	District No. / Rate / Mills	Tax Including State Homestead Mills	State Tax on Non-Homestead Mills	SPECIAL TAXES	SPECIAL TAXES	TOTAL TAXES	PAID	WHEN PAID Month Day Year	Number of Receipt	March Settlement 1963	June Settlement 1963	Penalty	November Settlement 1963	Penalty	Collections to First Monday in January 1964	Penalty	Delinquent on First Monday in January 1964	Total Delinquent Tax and Penalty	REMARKS
		Dollars	Dollars	Dollars	Dollars	Dollars	Dollars	$ cts.	$ cts.	$ cts.	$ cts.	$ cts.				$ cts.	$ cts.	$ cts.	$ cts.	$ cts.	$ cts.	$ cts.	$ cts.	$ cts.	
1					39			10 42	34			10 76											10 76	18 94	107850
2				198				47 90	170			49 60	PAID IN FULL	MAY 3 1963	5341		49 60								10751
3					39			10 42	34			10 76	PAID IN FULL	APR 23 1963	5960		10 76								10343
4				198				47 90	170			49 60	PAID IN FULL	MAY 17 1963	11511		49 60								70242
5					47			12 54	40			12 94	PAID IN FULL	MAY 17 1963	11558		12 94								16552
6					47			12 54	40			12 94	PAID IN FULL	MAY 3 1963	10335		12 94								10449
7																									
8																									
9																									
10																									
11																									
12																									
13																									
14																									
15																									
16																									
17																									
18																									
19																									
20																									
				396	172 + 568			2 95 80 / 1 95 72 / 141 72	488			1460					1384						1076		

A NA

Personal

Assessment Roll and Tax List of Real Property in the Town of Pinto Lake

Form 5C MILLER-DAVIS CO., MINNEAPOLIS

* Indicate Type of Property: R-Residential, C-Commercial, I-Industrial, U-Utility, F-Farm, L-Lakeshore, T-Timber, M-Mineral

+50% +10% +10%

	In Whose Name Assessed	Description of Property: Subdivision	Sec. or Lot	Town or Blk.	Rng.	Number of Acres of Land: Acres	100ths	No. School Districts	Indicate Homestead Yes or No	Indicate Rural Yes or No	Indicate Type of Property	Full Value: Land Exclusive of Structures and Improvements	Buildings and Other Structures	Machinery Permanently Attached to Real Estate	Total True and Full Value	Assessed Valuations: Rural: Homestead Up to $4,000 20%	Over $4,000 and Non-Homestead 33⅓%	Timber Land Class 3e 20%	All Other: Homestead Up to $4,000 25%	Over $4,000 and Non-Homestead 40%	Machinery Permanently Attached to Real Estate 33⅓%	Seasonal and Recreational Cabins 33⅓%	Total Assessed Value	Total Assessed Value as Equalized by the Board of Review	Final Equalized Value
						Acres	100ths					Dollars	Dollars	Dollars	Dollars	Dollars	Dollars	Dollars	Dollars	Dollars	Dollars	Dollars	Dollars	Dollars	Dollars
1																									
2																									
3																									
4																									
5																									
6																									
7																									
8																									
9																									
10	Grand Total				12/31/74							92708	126927		219635	17451	20020		3278	3232		16976	60859		
11												99748	139691		239439	19135	22155		3128	3556		18000	64474		
12												121496	197070		318561	22309	30351		5144	5748		27019	90591		
13																									
14																									
15																									
16																									
17																									
18																									
19																									
20																									

A NA

Cass County, Minnesota, for Taxes for the Year 1962.

	Sold for Taxes	Valuations by School Districts as Equalized by Department of Taxation: District No. / Rate / Mills	District No. / Rate / Mills	District No. / Rate / Mills	District No. / Rate / Mills	District No. / Rate / Mills	District No. / Rate / Mills	Tax including State Homestead Mills	State Tax on Non-Homestead Mills	Special Taxes	Special Taxes	Total Taxes		Paid	When Paid Month Day Year	Number of Receipt	March Settlement 1963	June Settlement 1963	Penalty	November Settlement 1963	Penalty	Collections to First Monday in January 1964	Penalty	Delinquent on First Monday in January 1964	Penalty	Total Delinquent Tax and Penalty	Remarks
		Dollars	Dollars	Dollars	Dollars	Dollars	Dollars	$ cts.	$ cts.	$ cts.	$ cts.	$ cts.					$ cts.	$ cts.	$ cts.	$ cts.	$ cts.	$ cts.	$ cts.	$ cts.	$ cts.	$ cts.	
1													1														
2													2														
3													3														
4													4														
5													5														
6													6														
7													7														
8													8														
9													9														
10													10														
11													11														
12													12														
13								a 18,106.26					13														
14								Na 108,419.18					14														
15								126,525.44	5,318.88			2,346,432	15														
16													16														
17													17														
18													18														
19													19														
20													20														
	Grand Total							133,00	114,953	2,745,53																	
								36,839	4,365	63,118																	
								500,31	110,532	90,591																	