Assessment & Tax List - 1961

Ponto Lake

INDEX TO SECTIONS

SECTION	PAGE
Sec. 1	
" 2	
" 3	
" 4	
" 5	
" 6	
" 7	
" 8	
" 9	
" 10	
" 11	
" 12	
" 13	
" 14	
" 15	
" 16	
" 17	
" 18	
" 19	
" 20	
" 21	
" 22	
" 23	
" 21	
" 25	
" 26	
" 27	
" 28	
" 29	
" 30	
" 31	
" 32	
" 33	
" 34	
" 35	
" 36	

For Convenience of Auditor in Showing Boundaries of School Districts

Township No. 139 *Range No.* 29 *Mer. P. M.*



Returns Showing Grain Received in or Handled by Elevators, Warehouses and Mills in the ..... of ..... in the County of ..... for the Year Ending May 1, 1961.

MILLER-DAVIS CO., MINNEAPOLIS

NAMES OF OWNERS	ADDRESS	Bushels of Wheat	Bushels of Soy Beans	Bushels of Flax	Total No. of Bushels of Wheat, Soy Beans and Flax	★ Tax of ½ Mill per Bushel Dollars	Cts.	Bushels of Corn	Bushels of Barley	Bushels of Rye	Bushels of Oats	Bushels of Buckwheat	Bushels of all Other Grains	Total No. Bushels Corn, Barley, Rye, Oats, Buckwheat, and all Other Grains	Tax of ½ Mill Per Bushel Dollars	Cts.	★ Total Tax Dollars	Cts.	REMARKS

Note ★ Assessors will not fill these Columns

REAL PROPERTY BECOMING SUBJECT TO TAXATION SINCE THE LAST PREVIOUS ASSESSMENT OR OMITTED FROM ASSESSMENT ROLLS THE PREVIOUS YEARS.

Assessment of Taxable Real Property in the_____ of_____, County of_____, Minn., for the Year 19__.

Form 334

* Indicate Type of Property: R-Residential, C-Commercial, I-Industrial, U-Utility, F-Farm, L-Lakeshore, T-Timber, M-Mineral

	NAME OF OWNER	School District	DESCRIPTION OF PROPERTY: SUBDIVISION	Sec. or Lot	Twp. or Block	Rge.	Number of Acres of Land: Acres	100ths	Indicate Homestead Yes or No	Indicate Agricultural Yes or No	* Indicate Type Prop. Ty	BY WHOM VALUED	TRUE AND FULL VALUATIONS: LAND Exclusive of Structures and Improvements Dollars	BUILDINGS and Other Structures Dollars	MACHINERY Permanently Attached to Real Estate Dollars	TOTAL True and Full Value Dollars	ASSESSED VALUATIONS: RURAL: Homestead Up to $4,500 20% Dollars	RURAL: Over $4,500 and Non-Homestead 33⅓% Dollars	ALL OTHER: Homestead Up to $4,500 25% Dollars	ALL OTHER: Over $4,500 and Non-Homestead 40% Dollars	ALL OTHER: MACHINERY Permanently Attached to Real Estate 33⅓% Dollars	TOTAL ASSESSED VALUE Dollars	FINAL EQUALIZED VALUE Dollars
												State											
												County											
												Local Bd.											
1												Assessor											
												State											
												County											
												Local Bd.											
2												Assessor											
												State											
												County											
												Local Bd.											
3												Assessor											
												State											
												County											
												Local Bd.											
4												Assessor											
												State											
												County											
												Local Bd.											
5												Assessor											
												State											
												County											
												Local Bd.											
6												Assessor											
												State											
												County											
												Local Bd.											
7												Assessor											
												State											
												County											
												Local Bd.											
8												Assessor											
												State											
												County											
												Local Bd.											
												Assessor											

Total No. of Acres_____

Total Value as Equalized by

Total Value as Assessed by

SUMMARY OF TAX COLLECTION

Original Levy	$ 12129.26	
Additions	$ 20.10	
		$ 12149.36
Abatements		$ 62.98
		$ 12086.38

COLLECTIONS

March Settlement	$ 3737.73	
June Settlement	$ 16777.13	
November Settlement	$ 3529.59	
January Settlement	$ 279.89	$ 18324.34
		$
Over Collected	$	
Under Collected	$	
Delinquent	$ 741.34	$ 741.34
Total		$ 19065.68

Real Estate

Blaine | Blaine | Sandy Acres | Sandy Acres NORTH | Sandy Point | Sandy Point | Sandy Beach | Sandy Beach East Shore | Lake Plain Beach | Lake Plain Beach North Shore | Bass Lake | Bass Lake 1st. Addition | Bass Lake | Bass Lake

Assessment of

Form 216 Mailed date notice, assessor

NAME OF OWNER

TABULAR SCHEDULE OF VALUATIONS, RATES AND TAXES

LEVIED IN THE Town OF Ponto Lake

COUNTY OF CASS, STATE OF MINNESOTA

	VALUATION BY SCHOOL DISTRICTS				RATE OF STATE TAXES	RATE OF COUNTY TAXES						RATE OF TOWN TAXES								RATE OF							SCHOOL TAXES		TAXES LEVIED								
																													LOCAL 1 MILL AND SPECIAL SCHOOL TAXES BY DISTRICTS							ALL OTHER TAXES		
School District No.	Agricultural Lands	Non-Agricultural Lands	Personal Property	Total Value of all Property except Money and Credits	Total Rate of State Tax	Rev.	R. & B.	Welfare	Bonds and Int.	Welfare Ag. Dev.	Total Rate of County Tax	Rev.	R. & B.	State Loan	Fire					Total Rate of Town Tax	Local	Special	State Loan	Deficiency	Tuition	Transportation	C.O. Dev.	Total School Taxes	Local 1 Mill	Special	State Loan	Ref.	C.O.	OERA		FUNDS	Rate	Amounts
	Dollars	Dollars	Dollars	Dollars	Mills	Mills	Mills	Mills	Mills	Mills	Mills	Mills	Mills	Mills	Mills	Mills	Mills	Mills	Mills	Mills	1 Mill	Mills	Mills	Mills	Mills	Mills	Mills		Mills	Mills	Mills	Mills	Mills	Mills				
114	39436	16,638	a 5945 29 982 1 15,766	71,840	H. 6.37	16.86	20.	57.3		10.89	54.7	114.97	4.88	9.	5.					18.88	25.	31.12				31.36	4.05		91.53	217.77		1412.26	1423.45	158.79		4153.72	State—Non-Homestead,		416.34
																					56.	31.12				31.36	4.35		116.53	274.77		1322.95	823.40	84.75	10.76		3283.26	State—Homestead,		423.85
																													245.47			2235.66	2252.90	290.95		7236.98			
					N.H. 9.12 15.51	Co. Nurse E.N. Bldg Agric. Aids Civil Defense				1.09 2. .5 .66										P.B. exclusive of state rate									Co Ponto	245.38 276.38								County Revenue,		2645.00
																																				County Road and Bridge,		1436.70
																																				County Welfare,		4116.03
																																				Bonds and Interest		
																																				Welfare Dev.		782.34
																																				OERA		407.33
Assessed Value	Rural	All Other	Personal Property	Total																																Town Revenue,		350.58
Homestead	18 146	2522		20,668																																Town Road and Bridge,		646.56
																																				Town State Loan.		
Non-Homestead	31,870	3586	15,766	51,172																																Dere		359.10
Total	49,966	6108	15,766	71,840																																		1356.24
			a 5512 Other 10,254 15,766																										Co. Nurse E.N. Bldg. Agric. Aids Civil Defense	7830 14362 3597 4767 9495.85									
																																				~~School Local 1 Mill~~ ~~Special~~ Special		245.47
																																				School State Loan,		
																																				Deficiency		
																																				Tuition		2235.66
																																				Transportation		
																																				C.O.		2252.90
																																				OERA		290.95
																																						7236.98
																																						19,129.26

Total Taxes Real Estate 14,856.16
Pers. Prop. 4273.10
Total 19,129.26

Total Levy, $ 19,129.26

Total Number of Acres 62,242.74

State of Minnesota, } ss.
COUNTY OF CASS

I, L. C. Peterson, County Auditor of said County and State aforesaid, do hereby certify that the foregoing is a true and correct Schedule, showing the valuation of all the taxable property, in the town of Ponto Lake, in said County, the several rates of Taxation and Totals of the several Tax Funds levied thereon, for the year A. D. 1961.

Witness my hand and official seal, this 18th day of December A.D. 1961.

L. C. Peterson, County Auditor
By Helen Pelkey, Deputy

SEAL

Real Estate

Camp Blanche | Shady Acres | Lake Winnie Resort | Pine Beach | Pine Point | Ponto Lake | Ponto North Shore | Sunset Lake | Sunset Lake Resort

Assessment of

Form 14 STATE TAX COMMISSIONER MINNEAPOLIS

NAME OF OWNER

1

2

3

4

5

6

7

8

COLLECTIONS OF TAXES OF 1961, Ford OF Gentle Lake, CASS COUNTY, MINNESOTA

FUNDS	MARCH SETTLEMENT 1962	JUNE SETTLEMENT 1962	NOV. SETTLEMENT 1962	Amount Collected from Nov. 16 to Dec. 31 to First Monday in Jan. 1962	REDUCTIONS		Total Reductions and Collected	BALANCE UNCOLLECTED	ADDITIONS		Total Uncollected to First Monday in January, 19...
State—Non-Homestead	7694	24079	7580	852							
State—Homestead	5800	25550	8600	720							
County Revenue	50828	194675	49112	4156							
County Road and Bridge	27579	87213	26648	2258							
County Welfare	79614	232674	76344	6400							
County Bond and Interest	1503	4426	1452	123							
C. H. Bldg	2758	8121	2665	225							
Agr. Aids	689	2030	666	56							
Cty. Def	910	1150	899	74							
Town Revenue	1729	5116	6202	530							
Town Road and Bridge	12411	36546	11991	1015							
Town State Loan											
Eve	6895	20303	6662	564							
School Local 1 Mill											
School Special	56387	133272	43182	3571							
School State Loan											
Deficiency	42913	126367	41464	3508							
Tuition O. T.	43243	127342	41782	3536							
Transportation P.E.R.A.	5585	16445	5397	457							
Wel. Def	15017	44220	14509	1229							
P.E.R.A.	7818	23024	7554	639							
	373773	1077188	352784	29484							

		LOCAL 1 MILL	SPECIAL	STATE LOAN	Deficiency	C.O.	P.E.R.A.				TOTALS
MARCH SETTLEMENT	School District No.										
	114a		12561		15636	15756	2035				45988
	114Ma		43826		27277	27487	3550				102140
	Totals		56387		42913	43243	5585				148128
JUNE SETTLEMENT	School District No.										
	114a		64760		86837	87507	11301				250405
	114Ma		68512		39530	39835	5144				148021
	Totals		133272		126367	127342	16445				403426
NOVEMBER SETTLEMENT	School District No.										
	114a		23435		29173	29397	3797				85802
	114Ma		19747		12291	12385	1600				46023
	Totals		43182		41464	41782	5397				131825
NOVEMBER to JANUARY	School District No.										
	114a		2066		2572	2592	335				7565
	114Ma		1505		936	944	122				3507
	Totals		3571		3508	3536	457				11072
ADDITIONS	School District No.										
	Totals										
REDUCTIONS	School District No.										
	Totals										

Real Estate

Comp Blanche | Lime Camp | Gentle Lake | Ford | Bemidji | East Shore | Lake Plain Beach | Pennington North Shore | Bemidji 1st Add | Bemidji East Add

Assessment Roll and Tax List of Real Property in the Town of Pencto Lake

* Indicate Type of Property: R-Residential, C-Commercial, I-Industrial, U-Utility, F-Farm, L-Lakeshore, T-Timber, M-Mineral

Cass County, Minnesota, for Taxes the Year 1961.

	IN WHOSE NAME ASSESSED	DESCRIPTION OF PROPERTY: SUBDIVISION	Sec. or Lot	Town or Block	Rng.	Number of Acres of Land: Acres	100ths	No. School District	Indicate Homestead Yes or No	Agri. Homes. Here Yes or No	Indicate Type Property	TRUE AND FULL VALUATIONS: LAND Exclusive of Structures and Improvements	BUILDINGS and Other Structures	MACHINERY Permanently Attached to Real Estate	TOTAL True and Full Value	ASSESSED VALUATIONS: RURAL: Homestead Up to $4,000 20%	Over $4,000 and Non-Homestead 33⅓%	ALL OTHER: Timber Land Class 3a 20%	Homestead Up to $4,000 25%	Over $4,000 and Non-Homestead 40%	MACHINERY Permanently Attached to Real Estate 33⅓%	Seasonal and Recreational Cabins 33⅓%	TOTAL ASSESSED VALUE	Total Assessed Value as Equalized by the Board of Review	FINAL EQUALIZED VALUE
						Acres						Dollars	Dollars	Dollars	Dollars	Dollars	Dollars	Dollars	Dollars	Dollars	Dollars	Dollars	Dollars	Dollars	Dollars
1	Theodore O. & Alice E. Semmler	NE¼ of NE¼	1	139	29	39.50		114	Yes	Yes	T														
2	" " "	NW¼ of NE¼				38.50			Yes	"	T														
3	" " "	SW¼ of NE¼				40			Yes	"	T														
4	" " "	SE¼ of NE¼				40			Yes	"	T														
5																									
6	" " "	Gent Lot 3				37.50			Yes	"	T														
7	" " "	Gent Lot 4				36.50			Yes	"	T														
8	" " "	SW¼ of NW¼				40			Yes	"	T														
9	" " "	Gent Lot 5				34.75			Yes	"	T														
10																									
11	State of Minnesota	Gent Lot 7																							
12	Theodore O. & Alice E. Semmler	Gent Lot 6				21			Yes	"	T														
13	State of Minnesota	Gent Lot 8																							
14																									
15																									
16	State of Minnesota	NE¼ of SE¼																							
17	State of Minnesota	NW¼ of SE¼																							
18	State of Minnesota	SW¼ of SE¼																							
19	State of Minnesota	Gent Lot 9																							
20																									
						332.75																			

	SOLD FOR TAXES	VALUATIONS BY SCHOOL DISTRICTS AS EQUALIZED BY DEPARTMENT OF TAXATION: District No. ___ Rate ___ Mills	District No. ___ Rate ___ Mills	District No. 2614 Rate 41 Mills	District No. ___ Rate ___ Mills	District No. ___ Rate ___ Mills	Tax Including State Homestead ___ Mills	State Tax on Non-Homestead ___ Mills	SPECIAL TAXES	SPECIAL TAXES	TOTAL TAXES	PAID	WHEN PAID	Number of Receipt	March Settlement 1962	June Settlement 1962	Penalty	November Settlement 1962	Penalty	Collections to First Monday in January 1963	Penalty	Delinquent on First Monday in January 1963	Total Delinquent Tax and Penalty	REMARKS
		Dollars	Dollars	Dollars	Dollars	Dollars	$ cts.	$ cts.	$ cts.	$ cts.	$ cts.		Month Day Year		$ cts.	$ cts.	$ cts.	$ cts.	$ cts.	$ cts.	$ cts.	$ cts.	$ cts.	
1				H 36			906				906	Sum Paid	DEC 8 1961											
2				H 36			906				906	1st HALF PAID	MAY 25 1962											1659
3				H 32			806				806	1st HALF PAID	MAY 25 1962											"
4				H 32			806				806	1st HALF PAID	NOV 13 1962											"
5													NOV 13 1962											
6				H 32			806				806	Sum Paid	NOV 13 1962											
7				H 30			756				756	1st HALF PAID	MAY 25 1962	20877									1543	1059
8				H 32			806				806	1st HALF PAID	NOV 13 1962	11275		41.92		37.05		4.87				"
9				H 48			1208				1208	1st HALF PAID	MAY 25 1962	11792										"
10													NOV 13 1962											
11																								
12				H 55			1384				1384	Sum Paid	NOV 13 1962											
13												1st HALF PAID	MAY 25 1962											1859
14																								
15																								
16																								
17																								
18																								
19																								
20																								
				332			8384				8384					41.92		37.05		4.87				

Camp Blandon | Shady Wilmo Camp | Pencto Point | Pencto Beach | Pencto East Shore | Ada Pine Beach | Pencto North Shore | Sand Point 1st Addition | Sandy Land Park

Assessment Roll and Tax List of Real Property in the Town of Pooto Lake, Cass County, Minnesota, for Taxes for the Year 1961.

FORM 3C—MILLER-DAVIS CO., MINNEAPOLIS

* Indicate Type of Property: R-Residential, C-Commercial, I-Industrial, U-Utility, F-Farm, L-Lakeshore, T-Timber, M-Mineral

	In Whose Name Assessed	Description of Property: Subdivision	Sec. or Lot	Town or Block	Rng.	Number of Acres of Land	No. School District	Indicate Homestead Yes or No	Agricultural Homestead Yes or No	Indicate Type of Property	True and Full Valuations: Land Exclusive of Structures and Improvements	Buildings and Other Structures	Machinery Permanently Attached to Real Estate	Total True and Full Value	Assessed Valuations: Rural: Homestead Up to $4,000 20%	Rural: Over $4,000 and Non-Homestead 33⅓%	All Other: Timber Land Class 3e 20%	All Other: Homestead Up to $4,000 25%	All Other: Over $4,000 and Non-Homestead 40%	All Other: Machinery Permanently Attached to Real Estate 33⅓%	All Other: Seasonal and Recreational Cabins 33⅓%	Total Assessed Value	Total Assessed Value as Equalized by the Board of Review	Final Equalized Value	Remarks
						Acres 000 hds					Dollars	Dollars	Dollars	Dollars	Dollars	Dollars	Dollars	Dollars	Dollars	Dollars	Dollars	Dollars	Dollars	Dollars	
1	Theodore & Alice E. Sommler	NE¼ of NW¼	2	139	29	35.75	114	Yes	Yes	T															
2	" " "	NW¼ of NE¼				35.25		Yes	"	T															
3	" " "	SW¼ of NE¼				40		Yes	"	T															10519
4	" " "	SE¼ of NE¼				40		Yes	"	T															
5																									
6	" " "	NE¼ of NW¼				34.75		Yes	"	T															
7	" " "	NW¼ of NW¼				34.25		Yes	"	T															
8	" " "	SW¼ of NW¼				40		Yes	"	F															
9	" " "	SE¼ of NW¼				40		Yes	"	F															
10																									
11	Chester W. & Lucille M. Siltman	NE¼ of SW¼				40		Yes	"	F															
12	Nathaniel C. & Gunhild J. Kopstad	NW¼ of SW¼				40		Yes	"	F															
13	Chester W. & Lucille M. Siltman	SW¼ of SW¼	1 year $3½ (under) of W. 5½ (under)			38		Yes	"	F															
14	" " "	SE¼ of SW¼				40		Yes	"	F															
15	Henry C. & Myrtle B. Bolte	2.3½ (under) of W. 5½ (under) of 1 W¼ of 1 W¼				1		Yes	"	R															
16	Theodore & Alice E. Sommler	Government Lot 3				44.15		Yes	"	T															
17	" " "	Government Lot 4				38.40		Yes	"	T															
18	Chester W. & Lucille M. Siltman	Government Lot 5				41.05		Yes	"	F															
19																									
20																									
						583.60																			

	Sold for Taxes	Valuations by School Districts as Equalized by Department of Taxation: District No. ___ Rate ___ Mills	District No. 114 Rate 33.1 Mills	District No. ___ Rate ___ Mills	District No. ___ Rate ___ Mills	District No. ___ Rate ___ Mills	Tax including State Homestead	State Tax on Non-Homestead	Special Taxes	Special Taxes	Total Taxes	Paid	When Paid (Month Day Year)	Number of Receipt	March Settlement 1962	Fall Settlement 1962	Penalty	November Settlement 1962	Penalty	Collections to First Monday in January 1963	Penalty	Delinquent on First Monday in January 1963	Total Delinquent Tax and Penalty	Remarks
		Dollars	Dollars	Dollars	Dollars	Dollars	$ cts.	$ cts.	$ cts.	$ cts.	$ cts.				$ cts.	$ cts.	$ cts.	$ cts.	$ cts.	$ cts.	$ cts.	$ cts.	$ cts.	
1			4 32				8 06				8 06	2nd HALF PAID	OCT 3 1 1961											
												1st HALF PAID	MAY 25 1962											
2			4 32				8 06				8 06	2nd HALF PAID	OCT 3 1 1962											10519
												1st HALF PAID	MAY 25 1963											
3			4 26				6 54				6 54	2nd HALF PAID	OCT 3 1 1963											
												1st HALF PAID	MAY 25 1964											
4			4 32				8 06				8 06	2nd HALF PAID	OCT 3 1 1964											
												1st HALF PAID	MAY 25 1965											
5												2nd HALF PAID	OCT 3 1 1965											"
												1st HALF PAID	MAY 25 1966											
6			4 55				13 84				13 84	1st HALF PAID	MAY 25 1961	11742										
												2nd HALF PAID	OCT 3 1 1961	11875		59 04		59 04					15543	
7			4 51				12 84				12 84	1st HALF PAID	MAY 25 1962											10579
												2nd HALF PAID	OCT 3 1 1962											
8			4 80				20 14				20 14	1st HALF PAID	MAY 25 1963											"
												2nd HALF PAID	OCT 3 1 1963											
9			4 161				40 54				40 54	1st HALF PAID	MAY 25 1964											"
												2nd HALF PAID	OCT 3 1 1964											
10												1st HALF PAID	MAY 25 1965											"
												2nd HALF PAID	OCT 3 1 1965											
11			4 23				5 80				5 80	1st HALF PAID	MAY 25 1966											"
												2nd HALF PAID	OCT 2 3 1962	11187										
12			4 120				30 22				30 22	1st HALF PAID	MAY 25 1963	11575		2 96		2 90					15544	10522
												2nd HALF PAID	NOV 9 1962	27348										
13			4 111				27 94				27 94	1st HALF PAID	MAY 25 1963	11774		15 11				15 11	1 20		15545	10520
												2nd HALF PAID	OCT 2 3 1963	11807										
14			4 40				10 08				10 08	1st HALF PAID	MAY 25 1964	11872		13 97		13 97						10521
												2nd HALF PAID	OCT 2 3 1964			5 04		5 04						
15			4 44				11 08				11 08	PAID IN FULL	MAY 9 1965	12315		11 08								10522
16			4 44				11 08				11 08	2nd HALF PAID	OCT 3 1 1964											
												1st HALF PAID	MAY 25 1965	11235		10 07		10 07					15543	10523
17			4 36				9 06				9 06	2nd HALF PAID	OCT 3 1 1965	11772										10519
												1st HALF PAID	MAY 25 1966											
18			4 38				9 56				9 56	Balance Paid	OCT 2 0 1962	11187				1 47					15544	"
												Part Paid	MAY 3 1 1963	11575		8 09								10520
19																								
20																								
			4 825				23 290				23 290					125 00		82 49		15 11				

Form 3C—Miller-Davis Co., Minneapolis

Assessment Roll and Tax List of Real Property in the Town of Ponto Lake

* Indicate Type of Property: R-Residential, C-Commercial, I-Industrial, U-Utility, F-Farm, L-Lakeshore, T-Timber, M-Mineral

	In Whose Name Assessed	Description of Property: Subdivision	Sec. or Lot	Town or Block	Rng.	Number of Acres of Land (Acres 100ths)	No. School District	Indicate Improvements Assessed Yes or No	Agricultural Acres Assessed Yes or No	Indicate Type of Property	True and Full Valuations: Land Exclusive of Structures and Improvements (Dollars)	Buildings and Other Structures (Dollars)	Machinery Permanently Attached to Real Estate (Dollars)	Total True and Full Value (Dollars)	Assessed Valuations: Rural: Homestead Up to $4,000 20% (Dollars)	Rural: Over $4,000 and Non-Homestead 33⅓% (Dollars)	All Other: Timber Land Class 3e 20% (Dollars)	All Other: Homestead Up to $4,000 25% (Dollars)	All Other: Over $4,000 and Non-Homestead 40% (Dollars)	All Other: Machinery Permanently Attached to Real Estate 33⅓% (Dollars)	All Other: Seasonal and Recreational Cabins 33⅓% (Dollars)	Total Assessed Value (Dollars)	Total Assessed Value as Equalized by the Board of Review (Dollars)	Final Equalized Value (Dollars)
1	Arthur B. + Lettie M. Hart	Gov't Lot 2 also N. 33'	3	139	29	30	114	Yes	Yes	F														
2	Belmont + Janet Hart	N. 100' of Gov't Lot 2				70		Yes		L														
3	Thomas A. + Amy Frederick	Gov't Lot 5				13.50		70	"	T														
4	Carl E. + Gladys M. Halberg (Halberg)	S. 820' of Gov't Lot 6				13.50		Yes	"	R														
5	E. P. + Frances A. Heiling	S. 100' of N. 400' of Gov't Lot 6				1		70	"	L														
6	The Omaha Lake Outing Club	Gov't Lot 3				35.06		70	"	T														
7	Ernest R. + Ruth Mary Johnson	Gov't Lot 4				35.32		Yes	"	T														
8	Norman Frederick Sloan	SW¼ of NW¼				40		70			120	Non-Homestead	70								40			
9	The Omaha Lake Outing Club	SE¼ of NW¼				40		70	"	T														
10	Niels W. Anderson	That Part of Gov't Lot 8 lying N. of Rd. right of way 245' wide						Yes Yes	"	R														
11	The Omaha Lake Outing Club	Gov't Lot 9 less plat				43		70	"	T														
12	Marland E. + Monica J. Hart	NW¼ of SW¼				40		Yes	"	F														
13	Thomas + Angela LaRue	Gov't Lot 10				32.15		Yes	70	L														
14																								
15	Carl + Bill Cummings	N. 843' of Gov't Lot 7				25		Yes	Yes	R														
16	Otto B. + Alice E. Hare	Gov't Lot 7 less N. 843'				25		Yes	"	T														
17	" " "	Gov't Lot 8 less sold				21.75		Yes	70	L														
18	Noel + Barbara M. Francisco	Gov't Lot 11				18.10		70	Yes	R														
19	Leon E. Barrett	SE¼ of NE¼				40		Yes	"	R														
20	Harvey M. + Evelyn M. Dorsel (Cont. Next page)	N. 300' of N½ of Gov't Lot 6				150		No 100	70	C											41.38			
						450.20																		

	Sold for Taxes	Valuations by School Districts as Equalized by Department of Taxation: District No. 114 Rate 44 Mills	District No. ___ Rate ___ Mills	District No. ___ Rate ___ Mills	District No. ___ Rate ___ Mills	District No. ___ Rate ___ Mills	Tax Including State Homestead	State Tax on Non-Homestead 9.18 Mills	Special Taxes	Special Taxes	Total Taxes		Paid	When Paid (Month Day Year)	Number of Receipt	March Settlement 1962	June Settlement 1962	Penalty	November Settlement 1962	Penalty	Collections to First Monday in January 1963	Penalty	Delinquent on First Monday in January 1963	Total Delinquent Tax and Penalty	Remarks
		Dollars	Dollars	Dollars	Dollars	Dollars	Dollars		$ cts.	$ cts.	$ cts.					$ cts.	$ cts.	$ cts.	$ cts.	$ cts.	$ cts.	$ cts.	$ cts.	$ cts.	
1			149				37.52				37.52	1	PAID IN FULL	MAR 28 1962	7710		37.52								10565
2			20				5.04	18			5.22	2	PAID IN FULL	MAR 28 1962	7711		5.22								10492
3			94				24.66	86			24.52	3	PAID IN FULL	MAY 3 1962	11625		24.52								10493
4			139				35.00				35.00	4	PAID IN FULL	MAY 23 1962	11176		35.00								10490
5			75				18.88	68			19.56	5	PAID IN FULL	MAY 3 1962	15795		19.56								10490
6			82				20.64	74			21.38	6	PAID IN FULL	MAY 3 1962	15724		21.38								10524
7			35				8.82				8.82	7	2nd HALF PAID 1st HALF PAID	OCT 29 1962 MAY 1 1962	17777 10437		4.41		4.41					55.52	10264
8			40				10.08	36			10.44	8	PAID IN FULL	MAY 16 1962	9784		10.44								10230
9			63				15.86	58			16.44	9	PAID IN FULL	MAY 3 1962	15796		16.44								10526
10			46				11.58				11.58	10	PAID IN FULL	MAY 16 1962	9781		11.58								10489
11			53				13.34	48			13.82	11	PAID IN FULL	MAY 3 1962	15794		13.82								10524
12			131				32.98				32.98	12	2nd HALF PAID 1st HALF PAID	OCT 31 1962 MAY 3 1962	19564 15779		16.49		16.49					55.66	17081	10522
13	280						77.50				77.50	13	PAID IN FULL	MAY 3 1962	15765		77.50								10525
14																									
15			128				32.22				32.22	15													
16			33				8.30				8.30	16	2nd HALF PAID 1st HALF PAID	OCT 31 1962 MAY 3 1962	19567 15758							32.22	43.54		10525
17	195						63.98				63.98	17	2nd HALF PAID 1st HALF PAID	OCT 31 1962 MAY 3 1962	19568 15758		31.14		31.14					155.74	10263
18			153				38.52	1.40			39.92	18	PAID IN FULL	MAY 16 1962	9788		39.92								"
19			35				8.82				8.82	19	PAID IN FULL	JUL 17 1962	16337				8.82						10491
20	135 613		696 500 1276	1.09 .88 1.97			38.20 127.68 321.26 497.94	5.28			38.20 496.22	20	PAID IN FULL	MAY 15 1962	8929		38.20			18					10485 10323
																	443.14		60.86				32.22		

Form 5C Minnesota Department of Taxation

Assessment Roll and Tax List of Real Property in the Town of Cass Lake, Cass County, Minnesota, for Taxes for the Year 1961.

* Indicate Type of Property: R-Residential, C-Commercial, I-Industrial, U-Utility, F-Farm, L-Lakeshore, T-Timber, M-Mineral

	In Whose Name Assessed	Description of Property: Subdivision	Sec. or Lot	Town or Block	Rng.	Number of Acres of Land (Acres 100ths)	No. School District	Individual Motor Vehicles Yes or No	Agricultural Seed Yes or No	* Individual Type of Property	True and Full Valuations: Land Exclusive of Structures and Improvements	Buildings and Other Structures	Machinery (Permanently Attached to Real Estate)	Total True and Full Value	Assessed Valuations: Rural: Homestead Up to $4,000 20%	Rural: Over $4,000 and Non-Homestead 33⅓%	All Other: Timber Land Class 3a 20%	All Other: Homestead Up to $4,000 25%	All Other: Over $4,000 and Non-Homestead 40%	All Other: Machinery (Permanently Attached to Real Estate) 33⅓%	All Other: Seasonal and Recreational Cabins 33⅓%	Total Assessed Value	Total Assessed Value as Equalized by the Board of Review	Final Equalized Value	Remarks
											Dollars	Dollars	Dollars	Dollars	Dollars	Dollars	Dollars	Dollars	Dollars	Dollars	Dollars	Dollars	Dollars	Dollars	
1				3	139	24	114																		
2	Rachel + Ragnhild Rathern Rathern	Part of Lot Lot 1				1.03		no	yes	no C															
3	Lillian + Norman Michel	Lot Lot 1, Lot 7 175' x 3.540' (7.356' of 3.945' of Lot 1)				6.54		no	yes	no L															
4	Fairy Zimmerman	130' x 258' to 38' x 225' of Lot Lot 1				.98		Yes	yes	no L															
5	Lillian + Norman Michel	7.186' of 3.890' of Lot Lot 1				1.86		no	yes	no L															
6	Peter Colas	7.175' of Lot Lot 1				2.27		no	no	T															
7	Gunnar + Cecilia M. Nilsson	Part of Lot Lot 8 (w½ of 2.95 ac. 7.17 of lot)				4.55		yes	no	R															
8																									
9	Anna Colas Colas	Part of Lot Lot 1 (4.150' of lot 1)						no	yes	no C															
10																									
11																									
12	Wilmer H. + Freida J. Doty	Part of Lot Lot 8						no	no	R															
13																									
14	Lyman + Cathy Mazephot ~~Rasmus + Ingeborg J. Johnson~~	S. 100' of 7.600' of Lot Lot 6						no	no	R															
15																									
16																									
17																									
18																									
19	L. V. + Fairy Zimmerman	Part of Lot Lot 1						no	no	L															
20						14.81																			

	Sold for Taxes	Validations by School Districts as Equalized by Department of Taxation: District No. 114 Rate 44 Mills	District No. ___ Rate ___ Mills	District No. 114 Rate 44 Mills	District No. ___ Rate ___ Mills	District No. ___ Rate ___ Mills	District No. ___ Rate ___ Mills	Tax Including State Homestead	State Tax on Non-Homestead 9½ Mills	Special Taxes	Special Taxes	Total Taxes	Paid	When Paid	Number of Receipt	March Settlement 1962	June Settlement 1962	Penalty	November Settlement 1962	Penalty	Collections to First Monday in January 1963	Penalty	Delinquent on First Monday in January 1963	Total Delinquent Tax and Penalty	Remarks
		Dollars	Dollars	Dollars	Dollars	Dollars	Dollars	$ cts.	$ cts.	$ cts.	$ cts.	$ cts.		Month Day Year		$ cts.	$ cts.	$ cts.	$ cts.	$ cts.	$ cts.	$ cts.	$ cts.	$ cts.	
1																									
2	H 69												PAID IN FULL	MAY 2 5 1962	11267		37.96								
3	66							37.36	66			37.96													10327
4				35				9.82	32			9.14	PAID IN FULL	MAY 8 1962	5598		9.14								10527
5				H 72				18.12				18.12	Part Paid Balance Paid	JUN 2 1 1962	7422 14018		4.16		18.96						Feb 15.96 10221
6				101				25.42	92			26.34	PAID IN FULL	MAY 3 1962	15598		26.34								10527
7				30				7.56	28			7.84	PAID IN FULL	MAY 8 1962	15598		7.84								10527
8				H 80				20.14				20.14	PAID IN FULL	APR 1 8 1962	7958		20.14								10526
9																									
10	H 68																								
11	158							62.56	1.44			64.00	PAID IN FULL	MAY 9 1962	15708		64.00								10220
12																									
13	56							15.50	52			16.02	PAID IN FULL	MAY 3 1962	8455		16.02								
14																									10322
15	103							28.60	94			29.44	PAID IN FULL	MAY 3 1 1962	15799		29.44								10524
16																									
17																									
18																									
19	H 15							4.16				4.16	Remarks PAID IN FULL	AUG 3 1962 JUL 1 7 1962	16442 15120			.08	4.16						10326
20																									
	H 152	H 152 = 304						148.08																	
	383	166 = 549						88.06	5.02			233.16					35.40		18.12						
	535	318 = 853						236.14																	

Assessment Roll and Tax List of Real Property in the Town of Pente Lake — Cass County, Minnesota, for Taxes for the Year 1961.

FORM 5C HILLER-BATTIS, MINNEAPOLIS

* Indicate Type of Property: R-Residential, C-Commercial, I-Industrial, U-Utility, F-Farm, L-Lakeshore, T-Timber, M-Mineral

	IN WHOSE NAME ASSESSED	DESCRIPTION OF PROPERTY: Subdivision	Sec. or Lot	Town. Blk.	Rng.	Number of Acres of Land (Acres 100ths)	No. School District	Indicate Homestead Yes or No	Agricultural Homestead Yes or No	* Indicate Type of Property	TRUE AND FULL VALUATIONS: LAND Exclusive of Structures and Improvements (Dollars)	BUILDINGS and Other Structures (Dollars)	MACHINERY Permanently Attached to Real Estate (Dollars)	TOTAL True and Full Value (Dollars)	ASSESSED VALUATIONS: RURAL: Homestead Up to $4,000 20% (Dollars)	RURAL: Over $4,000 and Non-Homestead 33⅓% (Dollars)	ALL OTHER: Timber Land Class 3a 20% (Dollars)	ALL OTHER: Homestead Up to $4,000 25% (Dollars)	ALL OTHER: Over $4,000 and Non-Homestead 40% (Dollars)	ALL OTHER: MACHINERY Permanently Attached to Real Estate 33⅓% (Dollars)	ALL OTHER: Seasonal and Recreational Cabins 33⅓% (Dollars)	TOTAL ASSESSED VALUE (Dollars)	Total Assessed Value as Equalized by the Board of Review (Dollars)	FINAL EQUALIZED VALUE (Dollars)
1	Ernest R. & Ruth Mary Johnson	Part of Govt Lot 1	4	134	29	27.45	114	~~Yes~~ No	710	C	225	Bldg Moved to Lot 20										75		
2	State of Minnesota	Govt Lot 2						No	710															
3	Ralph & Helen Cipriani	12 ac. of Govt Lot 6				12		No	710	R		1200									372			
4	Ernest R. & Ruth Mary Johnson	Part of SEM of NEM				40		No	710	T														
5	" " " "	Govt Lot 6 less 12 ac.						No	710	T												20		
6	Melvin H. Johnson & Lotia McAllister	W. 300' of Govt Lot 4				5.50		No	710	R														
7	State of Minnesota	Govt Lot 3																						
8	E. L. & Agnes B. Wilkerson	Govt Lot 4				30.25		No	710	T														
9	State of Minnesota	S02.25'x1160'±' of Govt Lot 5 ±144.18'x194'±' of Govt Lot 4																						
10	Carl J. & Viola M. Swore	S02.25'x1160'±' of Govt Lot 5 ±144.18'x194'±' of Govt Lot 4 (Lot 4 Plat)				4		No	710	L														
11	Oliver N. & Vivian L. Price	307.5'x450'x470'±' of Govt Lot 3 (Lot 3 Plat)				5		No	710	L														
12	Frank J. & Caroline Harefa	307.5'x470'x420'±' of Govt Lot 7 (Lot 3-4 Plat)				5		No	710	L														
13	Edith Margaret & Carl Edward Sandberg	307.5'x460'x470'±' of Govt Lot 7				5		No	710	R														
14																								
15	Carl J. & Viola M. Swore	(Part of Lot 1 in plat) ~~440.25'x470'±' of Govt Lot 4~~				~~4.54~~		No	710	L	Combined in Lot 4 above											10		
16	Marland D. & Monica J. Hart	SEM of NEM				40		No	710	T														
17	" " " "	NW M of NEM				40		No	710	T														
18	Marland Paul & Jeannette Hart	SW M of NEM				40		No	710	T														
19	Ethel Clodfelter	SEM of NEM				40		No	710	T														
20	Raymond & Kathryn Snodgrass & David & Sullivan Snodgrass	Part of Lot 1 ~~S 2½ of N 7½'~~				~~11.16~~		No	710	L														
	(Cont. next page)					292.04																		

	SOLD FOR TAXES	VALUATIONS BY SCHOOL DISTRICTS AS EQUALIZED BY DEPARTMENT OF TAXATION: District No. / Rate Mills	District No. / Rate Mills	District No. / Rate Mills	District No. / Rate Mills	District No. / Rate Mills	Tax Including State Homestead Mills	State Tax on Non-Homestead 9.16 Mills	SPECIAL TAXES	SPECIAL TAXES	TOTAL TAXES	PAID	WHEN PAID (Month Day Year)	Number of Receipt	March Settlement 1962	June Settlement 1962	Penalty	November Settlement 1962	Penalty	Collections to First Monday in January 1962	Penalty	Delinquent on First Monday in January 1963	Penalty	Total Delinquent Tax and Penalty	REMARKS
		Dollars	Dollars	Dollars	Dollars	Dollars	$ cts.	$ cts.	$ cts.	$ cts.	$ cts.				$ cts.	$ cts.	$ cts.	$ cts.	$ cts.	$ cts.	$ cts.	$ cts.	$ cts.	$ cts.	
1		75	~~Other 55%~~				2076	68			2144	2nd HALF PAID OCT 2 9 1962	1899												
2												1st HALF PAID MAY 3 1 1962	10437	1		1072		1072							10264
3			372				4366				4366	Remarks	12.72	2											
4			63				1334	48			1382	PAID IN FULL SEP 1 1 1962	13942	3				93.66	1.40						10500
5			20				504	18			522	2nd HALF PAID OCT 2 9 1962	1899	4		671		671							11264
6			203				5110	186			5296	1st HALF PAID MAY 3 1 1962	10437	5		261		261							1558
7												2nd HALF PAID OCT 3 1 1962	8714	6		5296									
8			135				3398	124			3522	1st HALF PAID MAY 3 1 1962	1595	7											10500
9													1579	8		1761		1761							10500
10			97				2442	88			2530	PAID IN FULL APR 2 5 1962	6152	9											15547
11	SOLD FOR TAXES		118				2970	108			3078			10		2530									10415
12			70				1762				1762			11											10501
13			84				2240	82			2322	PAID IN FULL JAN 1 2 1962	2470	12	1762										10599
14												PAID IN FULL FEB 1 5 1962	1157	13	2322										10540
15														14											10546
16			26				654				654	2nd HALF PAID OCT 3 1 1962		15											
17			8				202				202	1st HALF PAID MAY 4 1 1962	1564	16		327		327							
18			30				756				756	2nd HALF PAID OCT 3 1 1962	15770	17											15546 17034
19			50				1258	46			1304	1st HALF PAID MAY 3 1 1962	15792	18		101		101							
20		76 158			64.76	~~2476~~	~~144~~ 144				66.20	2nd HALF PAID OCT 3 1 1962	15771	19		756									
		76	5062 - 5332			855						1st HALF PAID MAY 3 1 1962	16259	20		652		652							
		~~234~~	~~76 - 310~~			~~31.996~~	9.2				41.460	2nd HALF PAID OCT 2 1 1962	15776			3310		3310							
		307	1271 - 1580			40548							15337												
															14 84	10759		17541				30.78			

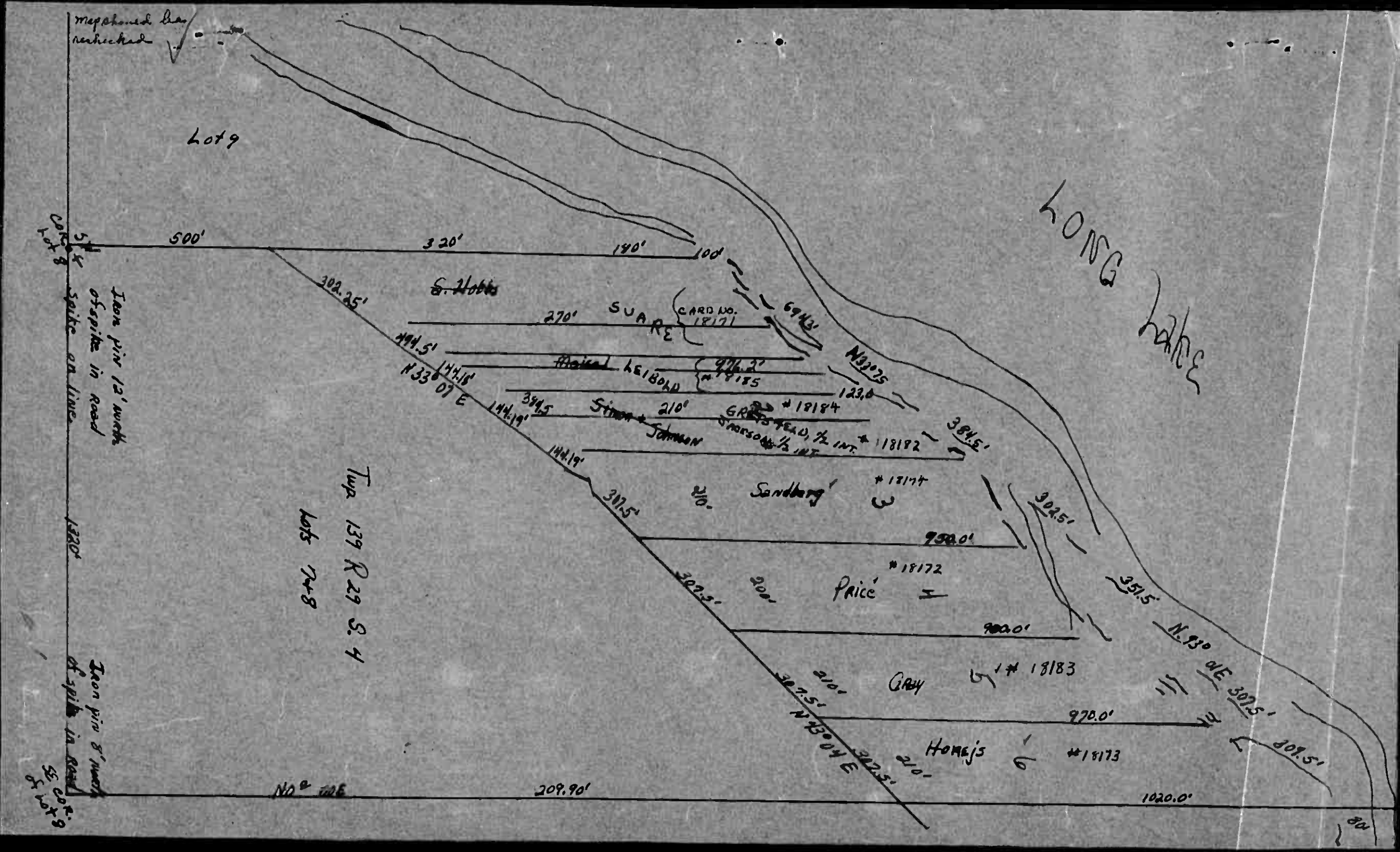
meandered line rechecked
Lot 9
LONG LAKE
Cor. Lot 8
500'
320'
140'
100'
302.25'
S. Hobbs
270'
SUARE
CARD NO. 18171
694.3'
N 33°25'
494.5'
Roland
LEIBOLD
976.2'
#18185
144.18'
N 33° 07' E
123.6'
344.5
Simon + Johnson
210'
GRESTEAD, 1/2 INT.
#18184
144.19'
JOHNSON 1/2 INT.
#18182
384.6'
144.19'
Sandberg
#18174
3
210'
307.5'
950.0'
302.5'
#18172
200'
PRICE
4
302.5'
900.0'
351.5'
N. 93° 01' E 307.5'
210'
GRAY
5
#18183
307.5'
N 43° 04' E
970.0'
307.5'
Homejs
6
#18173
210'
302.5'
Iron pin 12" with offspike in Road
Spike on line
1320'
Iron pin 8" with offspike in Road
SE cor. of Lot 9
No. 2 cor.
209.90'
1020.0'
Twp. 139 R 29 S. 4
Lots 7 + 8

Assessment Roll and Tax List of Real Property in the Town of Pond Lake, Cass County, Minnesota, for Taxes for the Year 1961.

FORM 1C. MILLS-GEIS CO. MINNEAPOLIS

* Indicate Type of Property: R-Residential, C-Commercial, I-Industrial, U-Utility, F-Farm, L-Lakeshore, T-Timber, M-Mineral

	In Whose Name Assessed	Description of Property: Subdivision	Sec. or Lot	Town or Block	Rng.	Number of Acres of Land (Acres / 100ths)	No. School District	Indicate Homestead Yes or No	Agri. Hom. Yes or No	Indicate Type Property	True and Full Valuations: Land Exclusive of Structures and Improvements	Buildings and Other Structures	Machinery Permanently Attached to Real Estate	Total True and Full Value	Assessed Valuations: Rural: Homestead Up to $4,000 20%	Rural: Over $4,000 and Non-Homestead 33⅓%	All Other: Timber Land Class 3a 20%	All Other: Homestead Up to $4,000 25%	All Other: Over $4,000 and Non-Homestead 40%	All Other: Machinery Permanently Attached to Real Estate 33⅓%	All Other: Seasonal and Recreational Cabins 33⅓%	Total Assessed Value	Total Assessed Value as Equalized by the Board of Review	Final Equalized Value	Sold for Taxes	Valuations by School Districts as Equalized by Department of Taxation: District No. 111 Rate 41 Mills	District No. 116 Rate 41 Mills	District No. ___ Rate ___ Mills	District No. ___ Rate ___ Mills	District No. ___ Rate ___ Mills	Tax Including State Homestead ___ Mills	State Tax on Non-Homestead 9½ Mills	Special Taxes	Special Taxes	Total Taxes	Paid	When Paid (Month Day Year)	Number of Receipt	March Settlement 1962	June Settlement 1962	Penalty	November Settlement 1962	Penalty	Collections to First Monday in January 1963	Penalty	Delinquent on First Monday in January 1963	Total Delinquent Tax and Penalty	Remarks
						Acres / 100ths					Dollars	Dollars	Dollars	Dollars	Dollars	Dollars	Dollars	Dollars	Dollars	Dollars	Dollars	Dollars	Dollars	Dollars		Dollars	Dollars	Dollars	Dollars	Dollars	$ cts.	$ cts.	$ cts.	$ cts.				$ cts.	$ cts.	$ cts.	$ cts.	$ cts.	$ cts.	$ cts.	$ cts.	$ cts.		
	Erma V. + Erma Carper																																																
1		Lent Lot 9 Less W 300'	4	137	29		114	Yes	No	C																																							
2		Part of Lent Lots 1 + 8						Yes	"	L																																							
3																																																	
4																																																	
5	Hallie H. + Manuel C. Hatfield Trustees																																																
	Adolph T. Johnson																																																
6		(E½ of Lot 2 on Plat) 144.14' x 1040' of Lent Lot 8				1.89		No	Yes	L																																							
7																																																	
8																																																	
9																																																	
10																																																	
11																																																	
	Francis D. Gray																																																
12		(Lots 3 on plat) 307.05' x 900' x 970' of Lent Lot 8				5		No	No	R																																							
13																																																	
14																																																	
15	Hallie H. + Manuel C. Hatfield Trustees																																																
	Wallace + Freda M. Simons																																																
16		(Part of Lot 2 on plat) 144.14' x 976' of Lent Lot 8				0.87		No	No	L																																							
17																																																	
18																																																	
	Raymond Leibold																																																
19		144.14' x 976' of Lent Lot 8 (W½ of Part of Lot 2 + 2½ Part Lot 1)				1.87		No	No	L																																							
20																																																	
						10.63																																											

	Sold for Taxes	Dollars	Dollars	Dollars	Dollars	Dollars	Dollars	Tax Including State Homestead ___ Mills $ cts.	State Tax on Non-Homestead 9½ Mills $ cts.	Special Taxes $ cts.	Special Taxes $ cts.	Total Taxes $ cts.	Paid	When Paid (Month Day Year)	Number of Receipt	March Settlement 1962 $ cts.	June Settlement 1962 $ cts.	Penalty $ cts.	November Settlement 1962 $ cts.	Penalty $ cts.	Collections to First Monday in January 1963 $ cts.	Penalty $ cts.	Delinquent on First Monday in January 1963 $ cts.	Total Delinquent Tax and Penalty $ cts.	Remarks
1		81 / 141						76 12	1 76			77 88		2nd HALF PAID OCT 3 1 1962 / 1st HALF PAID MAY 3 1 1962	15718		42 81		42 81					15586
2		28						7 74				7 74		2nd HALF PAID OCT 3 1 1962 / 1st HALF PAID MAY 3 1 1962	15718										10217
3																									
4																									
5																									
6				20				5 04	18			5 22	PAID IN FULL	MAY 3 1 1962	15706		5 22								
7																									14497
8																									
9																									
10																									
11																									
12		116						32 10	1 06			33 16	PAID IN FULL	MAY 1 1 1962	15801		33 16								
13																									10320
14																									
15																									
16		20						5 54	18			5 72	PAID IN FULL	MAY 3 1 1962	15706		5 72								
17																									10321
18																									
19		20						5 54	18			5 72	PAID IN FULL	APR 2 5 1962	6842		5 72								
20																									10318
		109 / 350 / 459		109 / 370 / 479				12 04 / 5 04 / 13 08	5 86			13 54					9 63		42 81						

Assessment Roll and Tax List of Real Property in the Town of Pento Lake, Cass County, Minnesota, for Taxes for the Year 1961.

FORM 3L. HILLSGROVE CO. MINNEAPOLIS.

* Indicate Type of Property: R-Residential, C-Commercial, I-Industrial, U-Utility, F-Farm, L-Lakeshore, T-Timber, M-Mineral

	In Whose Name Assessed	Description of Property: Subdivision	Sec. or Lot	Town or Block	Rng.	Number of Acres of Land (Acres 100ths)	No. School District	Self-rate Homestead Yes or No	Agri. or Seas. Rect. Yes or No	Indi-cate Type of Prop-erty*	True and Full Valuations: Land Exclusive of Structures and Improvements (Dollars)	Buildings and Other Structures (Dollars)	Machinery Permanently Attached to Real Estate (Dollars)	Total True and Full Value (Dollars)	Assessed Valuations: Rural: Homestead Up to $4,000 20% (Dollars)	Rural: Over $4,000 and Non-Homestead 33⅓% (Dollars)	All Other: Timber Land Class 3a 20% (Dollars)	All Other: Homestead Up to $4,000 25% (Dollars)	All Other: Over $4,000 and Non-Homestead 40% (Dollars)	All Other: Machinery Permanently Attached to Real Estate 33⅓% (Dollars)	All Other: Seasonal and Recreational Cabins 33⅓% (Dollars)	Total Assessed Value	Total Assessed Value as Equalized by the Board of Review (Dollars)	Final Equalized Value (Dollars)
1	M. P. Ry. Co.	Govt Lot 1	5	139	29	36	114	No	Yes	T														
2	C. A. Smith	Govt Lot 2				36		No	"	T														
3	State of Minnesota	S W ¼ of N E ¼																						
4	State of Minnesota	Govt Lot 5																						
5																								
6	C. A. Smith	Govt Lot 3				36		No	"	T														
7	State of Minnesota	Govt Lot 4																						
8	State of Minnesota	S W ¼ of N W ¼																						
9	State of Minnesota	S E ¼ of N W ¼																						
10																								
11	State of Minnesota	N E ¼ of S W ¼																						
12	State of Minnesota	N W ¼ of S W ¼																						
13	Romney C. & Roma J. Cook	S W ¼ of S W ¼ less 2 10 acres				30		Yes	"	T														
14	" " "	S E ¼ of S W ¼				40		No	"	T														
15	" " "	E 10 acres of S W ¼ of S W ¼				10		No	"	T														
16	State of Minnesota	Govt Lot 6																						
17	Wm. H. Barney	Govt Lot 7				34		Yes	"	T														
18	Vernon L. & Virginia M. Whipple	Govt Lot 8 less E 20'				18.25		No	"	R														
19	Melvin H. Johnson & Gates McAllister	E 20' of Govt Lot 8				60		No	"	T														
20																								
						24085																		

	Sold for Taxes	Validations by School Districts as Equalized by Department of Taxation: District No. ___ Rate ___ Mills	District No. ___ Rate ___ Mills	District No. 114 Rate 44.25 Mills	District No. ___ Rate ___ Mills	District No. ___ Rate ___ Mills	District No. ___ Rate ___ Mills	Tax Including State Homestead ___ Mills	State Tax on Non-Homestead 4.12 Mills	Special Taxes	Special Taxes	Total Taxes		Paid?	When Paid (Month Day Year)	Number of Receipt	March Settlement 1962	Jlne-Settlement 1962	Penalty	November Settlement 1962	Penalty	Collections to First Monday in January 1963	Penalty	Delinquent on First Monday in January 1963	Total Delinquent Tax and Penalty	Remarks
		Dollars	Dollars	Dollars	Dollars	Dollars	Dollars	$ cts.	$ cts.	$ cts.	$ cts.	$ cts.					$ cts.	$ cts.	$ cts.	$ cts.	$ cts.	$ cts.	$ cts.	$ cts.	$ cts.	
1				82				20.64	3.4			21.38	1	PAID IN FULL	MAY 3 1 1962	11951		21.38								
2				82				20.64	3.4			21.38	2	PAID IN FULL	MAY 3 1 1962	11951		21.38							10490	
3													3													"
4													4													
5													5													
6				82				20.64	3.4			21.38	6	PAID IN FULL	MAY 3 1 1962	11951		21.38								
7													7													10498
8													8													
9													9													
10													10													
11													11													
12													12													
13				41				20.32				20.32	13	PAID IN FULL	MAY 3 1 1962			20.32								
14				80				20.14	7.2			20.86	14	PAID IN FULL	MAY 3 - 1962	15744		20.86							10494	
15				30				7.56	2.8			7.84	15	PAID IN FULL	MAY 3 - 1962			7.84							10441	
16													16													
17	SOLD FOR TAXES			24				6.04				6.04	17													"
18				177				44.56	1.62			46.18	18	PAID IN FULL	MAY 3 1 1962	15721		46.18					6.04		17341	
19				12				3.02	.10			3.12	19	PAID IN FULL	MAY 1 1 1962	8794		3.12							10496	
20													20													10500
				66																						
				545				153.56	4.14			158.50						152.46					6.04			
				610																						

FORM M—MILLER-DAVIS CO., MINNEAPOLIS

Assessment Roll and Tax List of Real Property in the Town of Ponto Lake, Cass County, Minnesota, for Taxes for the Year 1961.

* Indicate Type of Property: R-Residential, C-Commercial, I-Industrial, U-Utility, F-Farm, L-Lakeshore, T-Timber, M-Mineral

		DESCRIPTION OF PROPERTY							TRUE AND FULL VALUATIONS				ASSESSED VALUATIONS																							
													RURAL		ALL OTHER																					
IN WHOSE NAME ASSESSED		SUBDIVISION	Sec. or Lot	Town or Block	Rng.	Number of Acres of Land (Acres 100ths)	No. School District	Indicate Homestead Yes or No	Agri. or Seas. Herd Yes or No	Indicate Type of Property	LAND Exclusive of Structures and Improvements	BUILDINGS and Other Structures	MACHINERY Permanently Attached to Real Estate	TOTAL True and Full Value	Homestead Up to $4,000 20%	Over $4,000 and Non-Homestead 33⅓%	Timber Land Class 3a 20%	Homestead Up to $4,000 25%	Over $4,000 and Non-Homestead 40%	MACHINERY Permanently Attached to Real Estate 33⅓%	Seasonal and Recreational Cabins 33⅓%	TOTAL ASSESSED VALUE	Total Assessed Value as Established by Board of Review	FINAL EQUALIZED VALUE
											Dollars	Dollars	Dollars	Dollars	Dollars	Dollars	Dollars	Dollars	Dollars	Dollars	Dollars	Dollars	Dollars	Dollars
State of Minnesota	1	NE¼ of NE¼	6	139	28	114																		
State of Minnesota	2	NW¼ of NE¼																						
State of Minnesota	3	SW¼ of NE¼																						
State of Minnesota	4	SE¼ of NE¼																						
	5																							
State of Minnesota	6	NE¼ of NW¼																						
State of Minnesota	7	Lot 4 Blk 4																						
State of Minnesota	8	Lot 5 Blk 5																						
State of Minnesota	9	SW¼ of NW¼																						
	10																							
State of Minnesota	11	NE¼ of SW¼																						
State of Minnesota	12	NW¼ of SW¼																						
State of Minnesota	13	SW¼ of SW¼																						
State of Minnesota	14	SE¼ of SW¼																						
Leonard R. & Alice Tiesich	15	2.00 ac. of 2.00 ac. of Lot 5 Blk 3					710	Yes	Yes	T														
State of Minnesota	16	NE¼ of SE¼																						
State of Minnesota	17	NW¼ of SE¼																						
State of Minnesota	18	SW¼ of SE¼																						
	19																							
Thos. W. & Louise B. Tornell	20	Lot 1 Blk 3 less 2.00 ac. of 2.00 ac.				34.50	710	Yes	Yes	T														
						34.50																		

	SOLD FOR TAXES	VALUATIONS BY SCHOOL DISTRICTS AS EQUALIZED BY DEPARTMENT OF TAXATION						Tax Including State Homestead	State Tax on Non-Homestead 9.12 Mills	SPECIAL TAXES	SPECIAL TAXES	TOTAL TAXES		PAID?	WHEN PAID	Number of Receipt	March Settlement 1962	June Settlement 1962	Penalty	November Settlement 1962	Penalty	Collections to First Monday in January 1963	Penalty	Delinquent on First Monday in January 1963	Total Delinquent Tax and Penalty	REMARKS
		District No. ___ Rate ___ Mills	District No. ___ Rate ___ Mills	District No. 114 Rate 94.1 Mills	District No. ___ Rate ___ Mills	District No. ___ Rate ___ Mills	District No. ___ Rate ___ Mills								Month Day Year											
		Dollars	Dollars	Dollars	Dollars	Dollars	Dollars	$ cts.	$ cts.	$ cts.	$ cts.	$ cts.					$ cts.	$ cts.	$ cts.	$ cts.	$ cts.	$ cts.	$ cts.	$ cts.	$ cts.	
1													1													
2													2													
3													3													
4													4													
5													5													
6													6													
7													7													
8													8													
9													9													
10													10													
11													11													
12													12													
13													13													
14													14													
15	SOLD FOR TAXES			14				3.52	12			3.64	15										3.64	4.00	8.48	1960 4.97 Co. Comp
16													16													
17													17													
18													18													
19													19													
20				1.13				28.46	1.04			29.50	20	PAID IN FULL	MAY 3 1962	5453		29.50								16.50
				1.27				31.98	1.16			33.14						33.14					3.64			

Board of Ponto Point Beach | Board of Ponto Point Beach Comp | Town of Pine Beach East Shore | Assn. Pine Beach Resort | Pine North Shore | Pine Lake Shore | Board of Pine Lake Add'n.

Assessment Roll and Tax List of Real Property in the Town of Pente Lake, Cass County, Minnesota, for Taxes for the Year 1961.

* Indicate Type of Property: R-Residential, C-Commercial, I-Industrial, U-Utility, F-Farm, L-Lakeshore, T-Timber, M-Mineral

	IN WHOSE NAME ASSESSED	DESCRIPTION OF PROPERTY: SUBDIVISION	Sec. or Lot	Town or Block	Range	Number of Acres of Land (Acres 100ths)	No. School District	Indicate Homestead Yes or No	Agri. or Homestead Yes or No	Indicate Type of Property	TRUE AND FULL VALUATIONS: LAND Exclusive of Structures and Improvements	BUILDINGS and Other Structures	MACHINERY Permanently Attached to Real Estate	TOTAL True and Full Value	ASSESSED VALUATIONS: RURAL: Homestead Up to $4,000 20%	RURAL: Over $4,000 and Non-Homestead 33⅓%	ALL OTHER: Timber Land Class 3a 20%	ALL OTHER: Homestead Up to $4,000 25%	ALL OTHER: Over $4,000 and Non-Homestead 40%	ALL OTHER: MACHINERY Permanently Attached to Real Estate 33⅓%	ALL OTHER: Seasonal and Recreational Cabins 33⅓%	TOTAL ASSESSED VALUE	Total Assessed Value as Equalized by the Board of Review	FINAL EQUALIZED VALUE
						Acres 100ths					Dollars	Dollars	Dollars	Dollars	Dollars	Dollars	Dollars	Dollars	Dollars	Dollars	Dollars	Dollars	Dollars	Dollars
1	Henry J. + Laura M. Howes	Gov't Lot 8	9	139	29	52.60	114	No	Yes	L														
2																								
3	Albert W. + Cecelia B. Grimm	Gov't Lot 7 less sold				20.25		No	Yes	C														
4	Henry J. + Laura Mae Howes	Part of Gov't Lot 9				4.55		No	Yes	L														
5	Clarence J. + Weber + Alfredda Guenther	Part of Gov't Lot 4						No	"	L														
6	State of Minnesota	N½ of NW¼																						
7	State of Minnesota	Gov't Lot 1																						
8	State of Minnesota	Gov't Lot 2																						
9	State of Minnesota	SE¼ of NW¼																						
10																								
11	State of Minnesota	Gov't Lot 6																						
12	State of Minnesota	Gov't Lot 3																						
13	State of Minnesota	Gov't Lot 4																						
14	Frank Johnson	Gov't Lot 5				27.50		No	Yes	T														
15																								
16	E. H. Anderson	Gov't Lot 10				28.70		No	"	L														
17	Lloyd M. + Dagmar Bradfield	Gov't Lot 11				35.65		No	"	L														
18																								
19	Leroy C. Baldwin	SEMINOLE				40		Yes	"	T														
20	Carl Westerman	Part of Gov't Lot 4				18		Yes	"	L														
						237.25																		

	SOLD FOR TAXES	ALLIATIONS BY SCHOOL DISTRICTS AS RECALCULATED BY DEPARTMENT OF TAXATION: District No. 114 Rate 44 Mills	District No. 114 Rate 44 Mills	District No. 114 Rate 44 Mills	District No.	District No.	District No.	Tax Including State Homestead Mills	State Tax on Non-Homestead 4½ Mills	SPECIAL TAXES	SPECIAL TAXES	TOTAL TAXES
		Dollars	Dollars	Dollars	Dollars	Dollars	Dollars	$ cts.	$ cts.	$ cts.	$ cts.	$ cts.
1				158				39.78	1.47			41.22
2												
3		H 129										
		101						63.66	.12			64.58
4				14				3.52	.12			3.64
5				94				23.66	.86			24.52
6												
7												
8												
9												
10												
11												
12												
13												
14	SOLD FOR TAXES			60				15.10	.54			15.64
15												
16				188				47.34	1.72			49.06
17				112				28.20	1.02			29.22
18												
19	SOLD FOR TAXES			H 32				8.06				8.06
20				H 90				22.66				22.66
		H 129		H 122	= 251			63.66				
		101		126	= 227			188.32	6.28			258.60
		230		448	= 678			251.98				

	PAID	WHEN PAID: Month Day Year	Number of Receipt	March Settlement 1962	June Settlement 1962	Penalty	November Settlement 1962	Penalty	Collection to First Monday in January 1963	Penalty	Delinquent on First Monday in January 1963	Total Delinquent Tax and Penalty	REMARKS
				$ cts.	$ cts.	$ cts.	$ cts.	$ cts.	$ cts.	$ cts.	$ cts.	$ cts.	
1											H 32 + Pd		10504
2													
3	Balance Paid	OCT 31 1962	11556		32 58		32 00						5877 Bal 32 00 10216
4	Part Paid		15716								3 64 + Pd		10504
5	PAID IN FULL	MAY 3 1962	15707		24 52								10508
6													
7													
8													
9													
10													
11													
12													
13													
14	PAID IN FULL	OCT 31 1962	15211				15 64	55					
15													Bal pd 1755
16	Bal PAID IN FULL	OCT 31 1962	15745										
	PAID IN FULL	DEC 1 1962	16498						49 06	3 92			10505
17	2nd HALF PAID	OCT 31 1962	15743										
	1st HALF PAID	MAY 31 1962	15159		14 61		14 61						15549 10503
18													
19	PAID IN FULL	MAR 20 1962	16116		8 06								
20	PAID IN FULL	MAY 10 1962	15334		22 66								10506 10504
					102 43		62 25		49 06		49 96		

Form 1C Revised April 20, Minneapolis

Assessment Roll and Tax List of Real Property in the Town of Pente Lake, Cass County, Minnesota, for Taxes for the Year 1961.

* Indicate Type of Property: R-Residential, C-Commercial, I-Industrial, U-Utility, F-Farm, L-Lakeshore, T-Timber, M-Mineral

	In Whose Name Assessed		Description of Property: Subdivision	Sec. or Lot	Town or Block	Rng.	Number of Acres of Land (Acres)	(00ths)	No. School District	Indicate Homestead Yes or No	Agricultural Homestead Yes or No	Indicate Kind of Property	True and Full Valuations: Land Exclusive of Structures and Improvements	Buildings and Other Structures	Machinery Permanently Attached to Real Estate	Total True and Full Value	Assessed Valuations: Rural: Homestead Up to $4,000 20%	Rural: Over $4,000 and Non-Homestead 33⅓%	All Other: Timber Land Class 3a 20%	All Other: Homestead Up to $4,000 25%	All Other: Over $4,000 and Non-Homestead 40%	All Other: Machinery Permanently Attached to Real Estate 33⅓%	All Other: Seasonal and Recreational Cabins 33⅓%	Total Assessed Value	Total Assessed Value as Equalized by the Board of Review	Final Equalized Value
							Acres	00ths					Dollars	Dollars	Dollars	Dollars	Dollars	Dollars	Dollars	Dollars	Dollars	Dollars	Dollars	Dollars	Dollars	Dollars
1	Mary E. Barney		NE¼ of NE¼	8	134	29	40		114	Yes	Yes	T														
2	Wm. H. Barney		NW¼ of NE¼				40			Yes	"	T														
3	State of Minnesota		SW¼ of NE¼																							
4	Mary E. Barney		SE¼ of NE¼				40			Yes	"	T														
5																										
6	Romey C. & Romaj J. Cook		NE¼ of NW¼				40			No	"	T														
7	" " "		Govt Lot 1				36.25			No	"	T														
8	~~State of Minnesota~~ (Cont. Vern Tilbury Jr)		SW¼ of NW¼				40			No	"	T														
9	State of Minnesota		SE¼ of NW¼																							
10																										
11	Clinton & Florence Kiep		NE¼ of SW¼				40			Yes	"	T														
12	" " "		NW¼ of SW¼				40			Yes	"	T														
13	Lela & Lee Reynolds		SW¼ of SW¼				40			No	"	T														
14	" " "		SE¼ of SW¼				40			No	"	T														
15																										
16	Mary E. Barney		NE¼ of SE¼				40			Yes	"	T														
17	State of Minnesota		NW¼ of SE¼																							
18	Kenneth J. & Evelyn Smith		SW¼ of SE¼										No Tax for 1961													
19	Mary E. Barney		SE¼ of SE¼				40			Yes	"	T														
20																										
							476.25																			

True and Full Valuations: Land Exclusive of Structures and Improvements; Buildings and Other Structures; Machinery Permanently Attached to Real Estate; Total True and Full Value.

Assessed Valuations: Rural: Homestead Up to $4,000 20%; Over $4,000 and Non-Homestead 33⅓%. All Other: Timber Land Class 3a 20%; Homestead Up to $4,000 25%; Over $4,000 and Non-Homestead 40%; Machinery Permanently Attached to Real Estate 33⅓%; Seasonal and Recreational Cabins 33⅓%.

Total Assessed Value; Total Assessed Value as Equalized by the Board of Review; Final Equalized Value.

	Sold for Taxes	Valuations by School Districts as Equalized by Department of Taxation: District No. ____ Rate ____ Mills	District No. 2411 Rate 61 Mills	District No. ____ Rate ____ Mills	District No. ____ Rate ____ Mills	District No. ____ Rate ____ Mills	Tax Including State Homestead	State Tax on Non-Homestead 9.12 Mills	Special Taxes	Special Taxes	Total Taxes	Paid	When Paid (Month Day Year)	Number of Receipt	March Settlement 1962	June Settlement 1962	Penalty	November Settlement 1962	Penalty	Collections to First Monday in January 1963	Penalty	Delinquent on First Monday in January 1963	Total Delinquent Tax and Penalty	Remarks
		Dollars	Dollars	Dollars	Dollars	Dollars	$ cts.	$ cts.	$ cts.	$ cts.	$ cts.				$ cts.	$ cts.	$ cts.	$ cts.	$ cts.	$ cts.	$ cts.	$ cts.	$ cts.	
1	SOLD FOR TAXES		4 26				6.54				6.54											6.54		17344
2	SOLD FOR TAXES		4 32				8.06				8.06											8.06		"
3																								
4	SOLD FOR TAXES		4 32				8.06				8.06											8.06		17348
5																								
6			60				15.10	54			15.64	PAID IN FULL	MAY 3 1962	15746		15.64								10494
7			50				12.58	46			13.04	PAID IN FULL	MAY 3 1962	15746		13.04								"
8	SOLD FOR TAXES Forf.		55				13.84	50			14.34	PAID IN FULL	OCT 4 1962	17489				14.34	51					
9																								
10																								
11	SOLD FOR TAXES		4 24				6.04				6.04	Balance Paid	JUN 15 1962											
12	SOLD FOR TAXES		4 54				13.60				13.60	Part Paid / Balance Paid	JUN 15 1962	15797		10.64		9.00						18100
13			40				10.08	36			10.44	PAID IN FULL	MAY 31 1962			10.44								"
14			33				8.30	30			8.60	PAID IN FULL	MAY 31 1962	15797		8.60								11580
15																								"
16	SOLD FOR TAXES		4 24				6.04				6.04											6.04		17348
17																								
18																								
19	SOLD FOR TAXES		4 52				13.10				13.10											13.10		17349
20																								
			4 48																					
			38				12.34	2.16			12.50					52.50		23.34				41.83		
			42																					

Form 51 BULLARD CO. MINNEAPOLIS

Assessment Roll and Tax List of Real Property in the Town of Ponto Lake, Cass County, Minnesota, for Taxes for the Year 1961.

* Indicate Type of Property: R-Residential, C-Commercial, I-Industrial, U-Utility, F-Farm, L-Lakeshore, T-Timber, M-Mineral

	In Whose Name Assessed	Description of Property: Subdivision	Sec. or Lot	Town or Block	Rge.	Number of Acres of Land (Acres 100ths)	No. School District	Indicate Homestead Yes or No	Agri. Indicate Homestead Yes or No	Indicate Type Property	True and Full Valuations: Land Exclusive of Structures and Improvements (Dollars)	Buildings and Other Structures (Dollars)	Machinery Permanently Attached to Real Estate (Dollars)	Total True and Full Value (Dollars)	Assessed Valuations: Rural: Homestead Up to $4,000 20% (Dollars)	Rural: Over $4,000 and Non-Homestead 33⅓% (Dollars)	All Other: Timber Land Class 3a 20% (Dollars)	All Other: Homestead Up to $4,000 25% (Dollars)	All Other: Over $4,000 and Non-Homestead 40% (Dollars)	All Other: Machinery Permanently Attached to Real Estate 33⅓% (Dollars)	All Other: Seasonal and Recreational Cabins 33⅓% (Dollars)	Total Assessed Value (Dollars)	Total Assessed Value as Equalized by the Board of Review (Dollars)	Final Equalized Value (Dollars)
1	~~Walter L. & Nancy Combs~~	Govt Lot 1	9	139	29	25.65	114	No	Yes	T														
2	P. Clifton + Ruby Kruckow	NW¼ of NE¼				40			Yes	F														
3	" " "	Govt Lot 2, 3 & 4 less all that part of N. 1/2 of W. 1/2 which lies E. of the line described				39.40			Yes	F														
4																								
5	~~Charles Fr. & Laura K. Snyder~~	all that part of N. 1/2 of Govt Lot 3 & 4 which lies E. of the line				7.10			"	L														
6	Clifton + Ruby Kruckow	NE¼ of NW¼				40			Yes	T														
7	" " "	NW¼ of NW¼				40			Yes	T														
8	P. Clifton + Ruby Kruckow	SW¼ of NW¼				40			Yes	T														
9	" " "	SE¼ of NW¼				40			Yes	T														
10	Peter J. + Elmer J. Clark	S. 100' of N. 400' of Govt Lot 2 lying E. of the E. 1/2 line				7.10			"	L														
11	Lorraine + LaRay Sheller	NE¼ of SW¼				40			Yes	T														
12	Warren + Berneil Millers	NW¼ of SW¼				40			Yes	T														
13	" " "	SW¼ of SW¼				40			Yes	F														
14	Lorraine + LaRay Sheller	SE¼ of SW¼				40			Yes	T														
15	State of Minnesota	358'x886' in NW Cor. of Govt Lot 4																						
16																								
17	Jennie L. + Frank M. Fishback	Govt Lot 3 less plat				2.50			Yes	R														
18	Fred + Georgia J. Jenimore	N. 303' of E. 458' of Govt Lot 4				5			Yes	R														
19	Raymond C. + Nola T. Brockley	S. 150' of Govt Lot 4				3.40			No	L														
20	Merrill A. + Helen E. Keller	N. 150' of E. 603' of Govt Lot 4 + N. 360' of E. 465' of W. 886' of Govt Lot 4				7.50			No Yes	C														
						477.25																		

	Sold for Taxes	Valuations by School Districts as Equalized by Department of Taxation: District No. ___ Rate ___ Mills	District No. ___ Rate ___ Mills	District No. 114 Rate 44 Mills	District No. ___ Rate ___ Mills	District No. ___ Rate ___ Mills	District No. ___ Rate ___ Mills	Tax Including State Homestead	State Tax on Non-Homestead 44 Mills	Special Taxes	Special Taxes	Total Taxes	Paid	When Paid (Month Day Year)	Number of Receipt	March Settlement 1962	June Settlement 1962	Penalty	November Settlement 1962	Penalty	Collections to First Monday in January 1963	Penalty	Delinquent on First Monday in January 1963	Total Delinquent Tax and Penalty	Remarks
		Dollars	Dollars	Dollars	Dollars	Dollars	Dollars	$ cts.	$ cts.	$ cts.	$ cts.	$ cts.				$ cts.	$ cts.	$ cts.	$ cts.	$ cts.	$ cts.	$ cts.	$ cts.		
1			84					21.14	76			21.90					21.90								
2			4 66					16.62				16.62	1	PAID IN FULL MAY 1 1 1962	1779		10.50		6.12						
3			4 234					58.42				58.42	2	Balance Paid OCT 3 1962	1884		39.91		39.01						
4													3	Part Paid MAY 2 3 1962	1184										
5	SOLD FOR TAXES		140					35.24	1.28			36.52	4												
6			4 17					4.28				4.28	5	PAID IN FULL MAY 2 3 1962	1190		36.52								
7			4 20					5.04				5.04	6	2nd HALF PAID OCT 3 1962 / 1st HALF PAID MAY 2 3 1962	1577 / 1184		2.14		2.14						
8			4 40					10.08				10.08	7	2nd HALF PAID OCT 3 1962 / 1st HALF PAID MAY 2 3 1962	1577 / 1184		5.52		2.52						
9			4 37					9.32				9.32	8	2nd HALF PAID OCT 3 1962 / 1st HALF PAID MAY 2 3 1962	1577 / 1184		5.04		5.04						
10			97					24.42	88			25.30	9	2nd HALF PAID OCT 3 1962 / 1st HALF PAID MAY 2 3 1962	1577 / 1184		9.66		4.66						
11	SOLD FOR TAXES		4 32					8.06				8.06	10	PAID IN FULL MAY 3 1 1962	1774		25.30								
12	SOLD FOR TAXES		4 27					7.30				7.30	11										8.06		
13	SOLD FOR TAXES		4 115					28.96				28.96	12										7.30		
14	SOLD FOR TAXES		4 77					19.38				19.38	13										28.96		
15													14										19.38		
16													15												
17			4 80					20.14				20.14	16												
18			4 60					25.18				25.18	17	PAID IN FULL MAY 1 1 1962	1779		20.14								
19			81					20.40	74			21.14	18	PAID IN FULL MAY 1 1 1962	1779		25.18								
20			4 83 / 1 06 / 4 930 / 5 48					47.58	96			48.54	19	PAID IN FULL MAY 1 8 1962	4750		21.14								
			140					34.66	4.62			36.68	20	Penalty July 2 1962 / PAID IN FULL JUN 0 9 1962	1870 / 4082			73	48.54						
			140														Down 5		98.03				12.00		

Form 5C. HILLS-DAVIS CO., MINNEAPOLIS

Assessment Roll and Tax List of Real Property in the Town of Pontz Lake, Cass County, Minnesota, for Taxes for the Year 1961.

* Indicate Type of Property: R-Residential, C-Commercial, I-Industrial, U-Utility, F-Farm, L-Lakeshore, T-Timber, M-Mineral

		DESCRIPTION OF PROPERTY							TRUE AND FULL VALUATIONS				ASSESSED VALUATIONS										
													RURAL		ALL OTHER								
IN WHOSE NAME ASSESSED		SUBDIVISION	Sec. or Lot	Town or Block	Rng.	Number of Acres of Land: Acres	Number of Acres of Land: 100ths	No. School District	Individual Homestead Yes No	Agricultural Homestead Yes No	Individual Veteran Yes No	LAND Exclusive of Structures and Improvements	BUILDINGS and Other Structures	MACHINERY Permanently Attached to Real Estate	TOTAL True and Full Value	Homestead Up to $4,000 20%	Over $4,000 and Non-Homestead 33⅓%	Timber Land Class 3a 20%	Homestead 25%	Over $4,000 and Non-Homestead 40%	MACHINERY Permanently Attached to Real Estate 33⅓%	Seasonal and Recreational Cabins 33⅓%	TOTAL ASSESSED VALUE	Total Assessed Value as Equalized by the Board of Review	FINAL EQUALIZED VALUE
												Dollars	Dollars	Dollars	Dollars	Dollars	Dollars	Dollars	Dollars	Dollars	Dollars	Dollars	Dollars	Dollars	Dollars
Louis W. + Velma L. Brockhagen	1	REMAINDER less M.S. 40 E 10 N of E of NE NE less sold				139.27	40	114	yes	yes	F														
Glen J. + Hattie E. Snodgrass	2	Govt Lot 5 Sect. E 200'					35.90		yes	"	T														
Louis W. + Velma L. Brockhagen	3	SW¼ of NE¼					40		yes	"	T														
" " "	4	SE¼ of NE¼					40		yes	"	F														
Pontz Lake Township	5	2 acs of S 2¼ of S 24																							
Glen J. + Hattie E. Snodgrass	6	Govt Lot 2					14		yes	"	R														
Arthur M. + Wilmah L. Carlinger	7	Part of Govt Lot 4							no	"	T														
Ward J. + Ellen P. Lloyd	8	Part of Govt Lot 4							no	"	T														
Glen J. + Hattie E. Snodgrass	9	Govt Lot 3 less platted & sold					24.60		yes	"	F														
Willis E. + Nancy Combs	10	Govt Lot 1 less sold					2.0		no	"	L														
Glen J. + Hattie E. Snodgrass	11	NE¼ of SW¼					40		yes	"	F														
" " "	12	Govt Lot 4 less platted & sold					11.35		yes	"	L														
	13																								
" " "	14	SE¼ of SW¼					40		yes	"	F														
Flora E. Uhlig	15	Part of Govt Lot 4					1		no	no	L														
H. H. Siltman	16	NE¼ of SE¼					40		yes	yes	T														
" "	17	NW¼ of SE¼					40		yes	"	T														
" "	18	SW¼ of SE¼					40		yes	"	F														
" "	19	SE¼ of SE¼ less 2 acs. cem.					38		yes	"	F														
Orrin C. + Della I. Sanders	20	248.5' x 256.2' x 200' of Govt Lot 1					1.0		no	no	R														
							449.35																		

	SOLD FOR TAXES	VALUATIONS BY SCHOOL DISTRICTS AS EQUALIZED BY STATE DEPARTMENT OF TAXATION: District No. 114 Rate 19.71	District No. 13 Rate 22.5	District No.	District No.	District No.	Tax Including State Homestead	State Tax on Non-Homestead	SPECIAL TAXES	SPECIAL TAXES	TOTAL TAXES
		Dollars	Dollars	Dollars	Dollars	Dollars	$ cts.	$ cts.	$ cts.	$ cts.	$ cts.
1			4.39				9.82				9.82
2			4.30				7.56				7.56
3			4.33				8.30				8.30
4			4.132				33.24				33.24
5											
6			4.22				5.54				5.54
7			.7				1.76	.06			1.82
8			.7				1.76	.06			1.82
9			4.20				7.56				7.56
10			.86				2.16	.78			2.94
11			4.47				11.84				11.84
12			4.16				4.02				4.02
13											
14			4.297				75.28				75.28
15	73						20.20	.66			20.86
16	SOLD FOR TAXES		4.42				10.58				10.58
17	SOLD FOR TAXES		4.40				10.08				10.08
18			4.54				13.60				13.60
19			4.135				33.98				33.98
20	75		4.297 .919				20.76	.68			21.44
			4.40				40.40				
	148		4.132 .548				25.65	.24			49.98
			1019 1167				29.754				

	PAID	WHEN PAID (Month Day Year)	Number of Receipt	March Settlement 1962	June Settlement 1962	Penalty	November Settlement 1962	Penalty	Collections to First Monday in January 1963	Penalty	Delinquent on First Monday in January 1963	Penalty	Total Delinquent Tax and Penalty	REMARKS
				$ cts.	$ cts.	$ cts.	$ cts.	$ cts.	$ cts.	$ cts.	$ cts.	$ cts.	$ cts.	
1	PAID IN FULL	APR 25 1962	6848		9.82									12422
2	PAID IN FULL	MAY 31 1962	15801		7.56									12485
3	PAID IN FULL	APR 25 1962	6848		8.30									12482
4	PAID IN FULL	APR 25 1962	6848		33.24									"
5														
6	2nd HALF PAID OCT 31 1961 / 1st HALF PAID MAY 31 1962	19561 / 15801			2.77		2.77							12233
7	PAID IN FULL	APR 25 1962	6850		1.82									20450
8	PAID IN FULL / 2nd HALF PAID	APR 25 1962 / OCT 31 1962	6852 / 19561		1.82									12529
9	1st HALF PAID	MAY 31 1962	15801		3.78		3.78							10233
10	PAID IN FULL	MAY 11 1962	15804		2.94									10513
11	1st HALF PAID / 2nd HALF PAID	MAY 11 1962 / OCT 31 1962	15804 / 19561		5.92		5.92							12233
12	1st HALF PAID	MAY 31 1962	15801		2.01		2.01							10233
13														
14	2nd HALF PAID / 1st HALF PAID	OCT 31 1962 / MAY 31 1962	19561 / 15801		37.64		37.64							12233
15	PAID IN FULL	APR 25 1962	6854		20.86									10314
16	1st HALF PAID	MAY 31 1962			5.29						5.29		5.82	8481
17	1st HALF PAID	MAY 31 1962			5.04						5.04		5.54	15551
18	1st HALF PAID	MAY 11 1962	15773		6.80						6.80		7.48	"
19	1st HALF PAID	MAY 11 1962			16.99						16.99		18.69	"
20	PAID IN FULL	JUN 20 1962	13961		19.10		21.44							Penalty .32 10215
							73.56				34.12			

FORM 3C—MILLER-DAVIS CO., MINNEAPOLIS

Assessment Roll and Tax List of Real Property in the Towns of Ponto Lake, Cass County, Minnesota, for Taxes for the Year 1961.

* Indicate Type of Property: R-Residential, C-Commercial, I-Industrial, U-Utility, F-Farm, L-Lakeshore, T-Timber, M-Mineral

	IN WHOSE NAME ASSESSED	DESCRIPTION OF PROPERTY: SUBDIVISION	Sec. or Lot	Town. or Block	Rng.	Number of Acres of Land (Acres 100ths)	No. School District	Indicate Homestead Yes No	Agri. or Seasonal Resv. Yes No	* Indicate Type of Property	TRUE AND FULL VALUATIONS: LAND Exclusive of Structures and Improvements (Dollars)	BUILDINGS and Other Structures (Dollars)	MACHINERY Permanently Attached to Real Estate (Dollars)	TOTAL True and Full Value (Dollars)	ASSESSED VALUATIONS: RURAL: Homestead Up to $4,000 20% (Dollars)	RURAL: Over $4,000 and Non-Homestead 33⅓% (Dollars)	ALL OTHER: Timber Land Class 3a 20% (Dollars)	ALL OTHER: Homestead Up to $4,000 25% (Dollars)	ALL OTHER: Over $4,000 and Non-Homestead 40% (Dollars)	ALL OTHER: MACHINERY Permanently Attached to Real Estate 33⅓% (Dollars)	ALL OTHER: Seasonal and Recreational Cabins 33⅓% (Dollars)	TOTAL ASSESSED VALUE (Dollars)	Total Assessed Value as Equalized by the Board of Review (Dollars)	FINAL EQUALIZED VALUE (Dollars)
1			10	134	29		114																	
2	Louise W. & Vilma A. Brockhagen	E. 800' of Lot 5 Lot 5																						
3																								
4	Edward L. & Evangeline Maynard	4 acres of Lot 4 Lot 4				4.0		No	No	T														
5	Leland Hook Lot 4																							
6																								
7																								
8																								
9	Oliver & Vivian Kobe	That Part of Lot 1 Lot 3 of Lot 1 Lot 3 lying W. of Bridge Lot 1 Lot 3						No	Yes	T														
10																								
11																								
12																								
13																								
14	Leon O. & Maude L. Smith	Part of Lot 4 Lot 4						No	No	T														
15																								
16	Ruth S. Lainell	Part of Lot 4 Lot 4						No	No	T														
17																								
18																								
19	Frank Monroe, Jr.	N. 1/2 of S. 297' of N. 1/2 of NE 1/4						No	Yes	R														
20						40																		

	SOLD FOR TAXES	VALUATIONS BY SCHOOL DISTRICTS AS EQUALIZED BY DEPARTMENT OF TAXATION: Pickerel No. 114 Rate 41 Mills (Dollars)	District No. 11 Rate 25 Mills (Dollars)	District No. ___ Rate ___ Mills (Dollars)	District No. ___ Rate ___ Mills (Dollars)	District No. ___ Rate ___ Mills (Dollars)	Tax Including State Homestead ___ Mills ($ cts.)	State Tax on Non-Homestead 9.1 Mills ($ cts.)	SPECIAL TAXES ($ cts.)	SPECIAL TAXES ($ cts.)	TOTAL TAXES ($ cts.)
1											
2											
3											
4											
5		7					1.94	06			2.00
6											
7											
8											
9			12				3.02	10			3.12
10											
11											
12											
13											
14	SOLD FOR TAXES	2					1.94	06			2.00
15											
16	SOLD FOR TAXES	7					1.94	06			2.00
17											
18											
19			199				50.10	1.82			51.92
20							5.82 53.12 58.94	2.10			61.04
		21	211.252								

	PAID	WHEN PAID (Month Day Year)	Number of Receipt	March Settlement 1962 ($ cts.)	June Settlement 1962 ($ cts.)	Penalty ($ cts.)	November Settlement 1962 ($ cts.)	Penalty ($ cts.)	Collections to First Monday in January 1963 ($ cts.)	Penalty ($ cts.)	Delinquent on First Monday in January 1963 ($ cts.)	Total Delinquent Tax and Penalty ($ cts.)	REMARKS
1													
2													
3													10.82
4	2nd HALF PAID	OCT 15 1962	15481				.00						
5	1st HALF PAID	MAY 7 1962	14614		1.00							10.62	
6													
7												155.73	
8													
9	PAID IN FULL	APR 25 1962	6851		3.12								
10												28.79	
11													
12													
13													
14	PAID IN FULL	MAY 3 1962	6456		2.00								
15												18.12	
16											2.00		Not collected
17													
18													
19	2nd HALF PAID	OCT 31 1962	16473		25.96		25.96						
20	1st HALF PAID	MAY 31 1962	16112									15.52	112.18
					33.08		26.96				2.00		

Form 64—MILLER-DAVIS CO., MINNEAPOLIS

Assessment Roll and Tax List of Real Property in the Towns of Ponto Lake, Cass County, Minnesota, for Taxes for the Year 1961.

* Indicate Type of Property: R-Residential, C-Commercial, I-Industrial, U-Utility, F-Farm, L-Lakeshore, T-Timber, M-Mineral

	In Whose Name Assessed	Description of Property: Subdivision	Sec. or Lot	Town or Block	Rge.	Number of Acres of Land (Acres 100ths)	No. School District	Indicate Homestead Yes No	Agri. or Seas. Resd. Yes No	Indicate Type* Property	True and Full Valuations: Land Exclusive of Structures and Improvements (Dollars)	Buildings and Other Structures (Dollars)	Machinery Permanently Attached to Real Estate (Dollars)	Total True and Full Value (Dollars)	Assessed Valuations: Rural: Homestead Up to $4,000 20% (Dollars)	Rural: Over $4,000 and Non-Homestead 33⅓% (Dollars)	All Other: Timber Land Class 2a 20% (Dollars)	All Other: Homestead Up to $4,000 25% (Dollars)	All Other: Over $4,000 and Non-Homestead 40% (Dollars)	All Other: Machinery Permanently Attached to Real Estate 33⅓% (Dollars)	All Other: Seasonal and Recreational Cabins 33⅓% (Dollars)	Total Assessed Value (Dollars)	Total Assessed Value as Equalized by the Board of Review (Dollars)	Final Equalized Value (Dollars)
1	Lena & Fred Kruckow	Lot Sec 1	11	139	29	48.00	114	Yes	Yes	T														
2																								
3	State of Minnesota	SW¼ of NE¼																						
4	Lena & Fred Kruckow	Lot Sec 2				36.65		Yes	Yes	T														
5																								
6	Fred Kruckow	NE¼ of NW¼				40		Yes	"	T														
7	" "	NW¼ of NW¼				40		Yes	"	T														
8	" "	SW¼ of NW¼				40		Yes	"	F														
9	" "	SE¼ of NW¼				40		Yes	"	F														
10																								
11	Morrison & Genevieve Simonsen	NE¼ of NW¼				40		Yes	"	F														
12	Lyle Edward " "	NW¼ of NW¼				40		Yes	"	F														
13	" " " "	SW¼ of NW¼				40		Yes	"	F														
14	~~" " " "~~	SE¼ of NW¼				40		Yes	"	T														
15																								
16	N. P. Co.	NE¼ of SE¼				40		No	"	T														
17	State of Minnesota	NW¼ of SE¼																						
18	State of Minnesota	SW¼ of SE¼																						
19	State of Minnesota	SE¼ of SE¼																						
20																								
						445.15																		

	Sold for Taxes	Valuations by School Districts as Equalized by Department of Taxation: District No. ___ Rate ___ Mills (Dollars)	District No. ___ Rate ___ Mills (Dollars)	District No. 114 Rate 47.25 Mills (Dollars)	District No. ___ Rate ___ Mills (Dollars)	District No. ___ Rate ___ Mills (Dollars)	District No. ___ Rate ___ Mills (Dollars)	Tax Including State Homestead ___ Mills ($ cts.)	State Tax on Non-Homestead 9.12 Mills ($ cts.)	Special Taxes ($ cts.)	Special Taxes ($ cts.)	Total Taxes ($ cts.)
1				H 30				756				756
2												
3												
4				H 18				454				454
5												
6				H 31				780				780
7				H 40				1008				1008
8				H 143				3600				3600
9				H 61				1536				1536
10												
11				H 31				780				780
12				H 66				1662				1662
13				H 90				2266				2266
14				H 14				352				352
15												
16				82				2064	74			2138
17												
18												
19												
20												
				H 524 / 82 / 606				15258	74			15332

	Paid	When Paid (Month Day Year)	Number of Receipt	March Settlement 1962 ($ cts.)	June Settlement 1962 ($ cts.)	Penalty ($ cts.)	November Settlement 1962 ($ cts.)	Penalty ($ cts.)	Collections to First Monday in January 1963 ($ cts.)	Penalty ($ cts.)	Delinquent on First Monday in January 1963 ($ cts.)	Total Delinquent Tax and Penalty ($ cts.)	Remarks
1	2nd HALF PAID	OCT 3 0 1962	15157										
	1st HALF PAID	MAY 3 1 1962	15767		3 78		3 78						15663
2													
3													
4	2nd HALF PAID	OCT 3 0 1962	15157										
	1st HALF PAID	MAY 3 1 1962	15767		2 27		2 27						
5													
6	2nd HALF PAID	OCT 3 0 1962											
	1st HALF PAID	MAY 3 1 1962			3 90		3 90						
7	2nd HALF PAID	OCT 3 0 1962	15157										
	1st HALF PAID	MAY 3 1 1962			5 04		5 04						
8	2nd HALF PAID	OCT 3 0 1962	15767										
	1st HALF PAID	MAY 3 1 1962			18 00		18 00						
9	2nd HALF PAID	OCT 3 0 1962											
	1st HALF PAID	MAY 3 1 1962			7 68		7 68						
10													
11	2nd HALF PAID	OCT 3 1 1962											
	1st HALF PAID	MAY 3 1 1962			3 90		3 90						
12	2nd HALF PAID	OCT 3 1 1962											
	1st HALF PAID	MAY 3 1 1962	19561		8 31		8 31						
13	2nd HALF PAID	OCT 3 1 1962											
	1st HALF PAID	MAY 3 1 1962	15102		11 33		11 33						
14	2nd HALF PAID	OCT 3 1 1962											
	1st HALF PAID	MAY 3 1 1962			1 76		1 76						
15													
16	PAID IN FULL	MAY 3 1 1962	11451		21 38								
17													
18													
19													
20													
					87 65		65 97						

Form 3C—MILLER-DAVIS CO. MINNEAPOLIS

Assessment Roll and Tax List of Real Property in the Town of Ponto Lake, Cass County, Minnesota, for Taxes for the Year 1961

* Indicate Type of Property: R-Residential, C-Commercial, I-Industrial, U-Utility, F-Farm, L-Lakeshore, T-Timber, M-Mineral

	In Whose Name Assessed	Description of Property: Subdivision	Sec. or Lot	Town or Block	Rng.	Number of Acres of Land: Acres	100ths	No. School District	Indicate Homestead Yes or No	Indicate Farm Rev. Yes or No	* Indicate Type of Property	True and Full Valuations: Land Exclusive of Structures and Improvements	Buildings and Other Structures	Machinery Permanently Attached to Real Estate	Total True and Full Value	Assessed Valuations: Rural: Homestead Up to $4,000 20%	Rural: Over $4,000 and Non-Homestead 33⅓%	All Other: Timber Land Class 3a 20%	All Other: Homestead Up to $4,000 25%	All Other: Over $4,000 and Non-Homestead 40%	All Other: Machinery Permanently Attached to Real Estate 33⅓%	All Other: Seasonal and Recreational Cabins 33⅓%	Total Assessed Value	Total Assessed Value as Equalized by the Board of Review	Final Equalized Value
												Dollars	Dollars	Dollars	Dollars	Dollars	Dollars	Dollars	Dollars	Dollars	Dollars	Dollars	Dollars	Dollars	Dollars
1	State of Minnesota	Govt Lot 3	12	139	29			114																	
2																									
3	State of Minnesota	Govt Lot 4																							
4																									
5																									
6	State of Minnesota	NE¼ of N W ¼																							
7	State of Minnesota	Govt Lot 1																							
8	State of Minnesota	Govt Lot 2																							
9	State of Minnesota	S E ¼ of N W ¼																							
10																									
11	State of Minnesota	Govt Lot 5																							
12	State of Minnesota	N W ¼ of S W ¼																							
13	State of Minnesota	S W ¼ of S W ¼																							
14	State of Minnesota	Govt Lot 6																							
15	Ray J. & Dorothea A. Whitbreak	Govt Lot 8				6.43			710	yes	C					3N			7830	284			8114		
16																									
17																									
18	Dorothea																								
19	Ray J. & Dorothea A. Whitbreak	Govt Lot 7				1.25			710	yes	L					15			378	14			392		
20						7.68																			

Valuations by School Districts as Equalized by Department of Taxation

	District No. / Rate — Mills	District No. / Rate — Mills	District No. 114 / Rate 44.15 Mills	District No. / Rate — Mills	District No. / Rate — Mills	District No. / Rate — Mills	Tax including State Homestead	State Tax on Non-Homestead 9.18 Mills	Special Taxes	Special Taxes	Total Taxes	Paid	When Paid	Number of Receipt	March Settlement 1962	June Settlement 1962	Penalty	November Settlement 1962	Penalty	Collections to First Monday in January 1963	Penalty	Delinquent on First Monday in January 1963	Total Delinquent Tax and Penalty	Remarks
	Dollars	Dollars	Dollars	Dollars	Dollars	Dollars	$ cts.	$ cts.	$ cts.	$ cts.	$ cts.		Month Day Year		$ cts.	$ cts.	$ cts.	$ cts.	$ cts.	$ cts.	$ cts.	$ cts.	$ cts.	
1																								
2																								
3																								
4																								
5																								
6																								
7																								
8																								
9																								
10																								
11																								
12																								
13																								
14																								
15		3N					7830	284			8114	1/2 HALF PAID 1/2 HALF PAID	SEP 8 1961 APR 16 1962	16737 713		40.57		40.57						10486
16																								
17																								
18																								
19		15					378	14			392	1/2 HALF PAID 1/2 HALF PAID	SEP 8 1961 APR 16 1962	16737 713		1.96		1.96						10486
20																								
		326					8208	298			8506					42.53		42.53						

Form 5C—MILLER-DAVIS CO., MINNEAPOLIS

Assessment Roll and Tax List of Real Property in the Town of Ponto Lake, Cass County, Minnesota, for Taxes for the Year 1961.

* Indicate Type of Property: R-Residential, C-Commercial, I-Industrial, U-Utility, F-Farm, L-Lakeshore, T-Timber, M-Mineral

	In Whose Name Assessed	Description of Property: Subdivision	Sec. or Lot	Town or Block	Rng.	Number of Acres of Land (Acres 100ths)	No. School District	Indicate Homestead Yes No	Agri. or Seas. Seas. Yes No	Indicate Type of Property	True and Full Valuations: Land Exclusive of Structures and Improvements (Dollars)	Buildings and Other Structures (Dollars)	Machinery Permanently Attached to Real Estate (Dollars)	Total True and Full Value (Dollars)	Assessed Valuations: Rural: Homestead Up to $4,000 20% (Dollars)	Rural: Over $4,000 and Non-Homestead 33⅓% (Dollars)	All Other: Timber Land Class 3e 20% (Dollars)	All Other: Homestead Up to $4,000 25% (Dollars)	All Other: Over $4,000 and Non-Homestead 40% (Dollars)	All Other: Machinery Permanently Attached to Real Estate 33⅓% (Dollars)	All Other: Seasonal and Recreational Cabins 33⅓% (Dollars)	Total Assessed Value	Total Assessed Value as Equalized by the Board of Review (Dollars)	Final Equalized Value (Dollars)
1	Raymond J. & Dorothea A. Whitnah	Lot 1 Blk 1	13	137.24		34	114	No	Yes	T														
2	State of Minnesota	S ½ of Lot 1 Blk 2																						
3																								
4	State of Minnesota	SE ¼ of NE ¼																						
5	Wm. O. & Helen C. Rahr	Lot 1 Blk 2 & Lot 3 Blk 3				13.50		No	Yes	T														
6	State of Minnesota	NE ¼ of NW ¼																						
7	State of Minnesota	TOW ¼ of NW ¼																						
8	State of Minnesota	SW ¼ of NW ¼																						
9	State of Minnesota	SE ¼ of NW ¼																						
10																								
11	State of Minnesota	NE ¼ of SW ¼																						
12	State of Minnesota	NW ¼ of SW ¼																						
13	State of Minnesota	SW ¼ of SW ¼																						
14	State of Minnesota	SE ¼ of SW ¼																						
15																								
16	State of Minnesota	NE ¼ of SE ¼																						
17	State of Minnesota	NW ¼ of SE ¼																						
18	State of Minnesota	SW ¼ of SE ¼																						
19	State of Minnesota	SE ¼ of SE ¼																						
20																								
						47.50																		

	Sold for Taxes	Valuations by School Districts as Equalized by Department of Taxation: District No. ___ Rate ___ Mills (Dollars)	District No. ___ Rate ___ Mills (Dollars)	District No. 2114 Rate 44.5 Mills (Dollars)	District No. ___ Rate ___ Mills (Dollars)	District No. ___ Rate ___ Mills (Dollars)	District No. ___ Rate ___ Mills (Dollars)	Tax including State Homestead ___ Mills ($ cts.)	State Tax on Non-Homestead 9.12 Mills ($ cts.)	Special Taxes ($ cts.)	Special Taxes ($ cts.)	Total Taxes ($ cts.)	Paid	When Paid (Month Day Year)	Number of Receipt	March Settlement 1962 ($ cts.)	June Settlement 1962 ($ cts.)	Penalty ($ cts.)	November Settlement 1962 ($ cts.)	Penalty ($ cts.)	Collections to First Monday in January 1963 ($ cts.)	Penalty ($ cts.)	Delinquent on First Monday in January 1963 ($ cts.)	Total Delinquent Tax and Penalty ($ cts.)	Remarks
1				60				15 10	54			1564	2nd HALF PAID	SEP 6 1962	16237										
2													1st HALF PAID	APR 10 1962	7913		7 82		7 82						10486
3																									
4																									
5	SOLD FOR TAXES			60				12 58	46			1304											13 04		12102
6																									
7																									
8																									
9																									
10																									
11																									
12																									
13																									
14																									
15																									
16																									
17																									
18																									
19																									
20																									
				1.10				27 68	100			28 68					7 82		7 82				13 04		

Assessment Roll and Tax List of Real Property in the Town of Ponto Lake, Cass County, Minnesota, for Taxes for the Year 1961.

* Indicate Type of Property: R-Residential, C-Commercial, I-Industrial, U-Utility, F-Farm, L-Lakeshore, T-Timber, M-Mineral

	In Whose Name Assessed	Description of Property: Subdivision	Sec. or Lot	Town or Block	Rng.	Number of Acres or Lots Land (Acres 100ths)	No. School District	Indicate Home-stead Yes or No	Agri-cul-tural Yes or No	Indicate Type of Prop-erty	True and Full Valuations: Land Exclusive of Structures and Improvements (Dollars)	Buildings and Other Structures (Dollars)	Machinery Permanently Attached to Real Estate (Dollars)	Total True and Full Value (Dollars)	Assessed Valuations, Rural: Homestead Up to $4,000 20% (Dollars)	Rural: Over $4,000 and Non-Homestead 33⅓% (Dollars)	All Other: Timber Land Class 2a 20% (Dollars)	All Other: Homestead Up to $4,000 25% (Dollars)	All Other: Over $4,000 and Non-Homestead 40% (Dollars)	All Other: Machinery Permanently Attached to Real Estate 33⅓% (Dollars)	All Other: Seasonal and Recreational Cabins 33⅓% (Dollars)	Total Assessed Value as Equalized by the Board of Review (Dollars)	Final Equalized Value (Dollars)	Remarks
1	State of Minnesota	NE¼ of NE¼	14	137	29		114																	
2	Walter R. Sr. & Ellen M. Jefferson	Govt Lot 1				5.40		710	4-H	T														
3																								
4	Otto B. Griffin	Govt Lot 4 less plat				19.28		710	"	T														
5																								
6	State of Minnesota	NW¼ of NW¼																						
7	Helmer G. & Doris R. Anderson	NW¼ of NW¼				40		710	"	T														
8	" " "	Govt Lot 3				31.85		711	710	C														
9	John Theisen	W½ of Govt Lot 2				53.50		710	4-H	T														
10	Patrick Dougherty et al	E½ of Govt Lot 2						710	"	L														
11																								
12	Elizabeth Rentfrowe	Part of Govt Lot 8						710	710	C														
13	Elizabeth Hills	Govt Lot 8 less sold				14.50		710	4-H	L														
14																								
15	State of Minnesota	A pt. 20' wide along S line of Govt Lot 8																						
16	Otto B. Griffin	Govt Lot 8 less plat				16.37		710	4-H	F														
17																								
18	Bruce W. Sanborn	Govt Lot 7				39.27		710	"	L														
19	State of Minnesota	Govt Lot 6																						
20																								
	(Cont. next page)					224.47																		

	Sold for Taxes	Valuations by School Districts as Equalized by Department of Taxation: District No. 114 Rate 14.14 Mills	District No. 114 Rate 14.25 Mills	District No. 114 Rate 14.47 Mills	District No. ___ Rate ___ Mills	District No. ___ Rate ___ Mills	District No. ___ Rate ___ Mills	Tax Including State Homestead ___ Mills	State Tax on Non-Homestead 9.18 Mills	Special Taxes	Special Taxes	Total Taxes	Paid	When Paid (Month Day Year)	Number of Receipt	March Settlement 1962	June Settlement 1962	Penalty	November Settlement 1962	Penalty	Collections to First Monday in January 1963	Penalty	Delinquent on First Monday in January 1963	Total Delinquent Tax and Penalty	Remarks
1																									
2				66				1662	60			1722	PAID IN FULL	MAY 3 1962	8447		1722								10466
3													2nd Hlf Pri	SEP 6 1962	16745										
4				18				454				454	1st HALF PAID	MAY 2 3 1962	11173		227		227						10259
5																									
6																									
7				47				1184	42			1226	PAID IN FULL	MAY 3 1962			1226								
8		338						9364	308			9662	PAID IN FULL	MAY 3 1962	8611		9662								2260
9				45				1132	42			1174	PAID IN FULL	MAY 3 1 1962	15713		1174								"
10				50				1258	46			1304	PAID IN FULL	MAY 3 1962	8628		1304								10465
11																									10487
12		112						3100	102			2021	2nd Hlf Pri	OCT 1 5 1962											
13				439				11052	400			1452	1st HALF PAID	MAY 3 1 1962	15487		1452		1601						10258
14													2nd Hlf Pri	OCT 1 5 1962	15787										
15													1st HALF PAID	MAY 3 1 1962			5726		5726					5895	10258
16				67				1686				1686	2nd Hlf Pri	SEP 6 1962	16745										
17													1st HALF PAID	MAY 2 3 1962	11173		843		843						10259
18				95				2392	86			2478	PAID IN FULL	MAY 3 1 1962	15716		2478								
19																									10463
20																									
		450		4 85 / 742 / 827	185 / 1024 / 1209			12454 / 28820 / 33274	1086			24360					3593		8397						

Form M—Miller-Davis Co., Minneapolis

Assessment Roll and Tax List of Real Property in the Town of Pente Lake, Cass County, Minnesota, for Taxes for the Year 1961.

* Indicate Type of Property: R-Residential, C-Commercial, I-Industrial, U-Utility, F-Farm, L-Lakeshore, T-Timber, M-Mineral

	In Whose Name Assessed	Description of Property: Subdivision	Sec. or Lot	Town or Blk.	Rng.	Number of Acres of Land (Acres 100ths)	No. School District	Indicate Homestead Yes or No	Agri. Res. Rev. Yes or No	* Indicate Type of Property	True and Full Valuations: Land Exclusive of Structures and Improvements (Dollars)	Buildings and Other Structures (Dollars)	Machinery Permanently Attached to Real Estate (Dollars)	Total True and Full Value (Dollars)	Assessed Valuations: Rural: Homestead Up to $4,000 20% (Dollars)	Rural: Over $4,000 and Non-Homestead 33⅓% (Dollars)	All Other: Timber Land Class 3a 20% (Dollars)	All Other: Homestead Up to $4,000 25% (Dollars)	All Other: Over $4,000 and Non-Homestead 40% (Dollars)	Machinery Permanently Attached to Real Estate 33⅓% (Dollars)	Seasonal and Recreational Cabins 33⅓% (Dollars)	Total Assessed Value (Dollars)	Total Assessed Value as Adjusted by the Board of Review (Dollars)	Final Equalized Value (Dollars)
1			14	13429			114																	
2	Conrad A. Wadstero	150'x300' of Lot Lot 5						no	Res	L														
3																								
4	B. G. & Lola Wyatt	Part of Lot 4 & 5 lying E'ly of Cartway running N'ly & S'ly Lot 4 & 5						no	"	L														
5																								
6	Dennis Haley	Part of Lot 8																						
7																								
8	Leo J. Waters	Part of Lot Lot 8						no	"	R														
9																								
10	Walter H. Fotherhamon	Part of Lot Lot 8						no	"	L														
11																								
12																								
13																								
14																								
15																								
16																								
17																								
18																								
19																								
20																								

	Sold for Taxes	Valuations by School Districts as Equalized by Department of Taxation: District No. ___ Rate ___ Mills (Dollars)	District No. ___ Rate ___ Mills (Dollars)	District No. 114 Rate 47.2 Mills (Dollars)	District No. ___ Rate ___ Mills (Dollars)	District No. ___ Rate ___ Mills (Dollars)	District No. ___ Rate ___ Mills (Dollars)	Tax Including State Homestead ___ Mills ($ cts.)	State Tax on Non-Homestead 9.12 Mills ($ cts.)	Special Taxes ($ cts.)	Special Taxes ($ cts.)	Total Taxes ($ cts.)
1												
2				80				20 14	74			20 88
3												
4				75				18 88	68			19 56
5												
6												
7												
8				22 3				56 14	204			58 18
9												
10				92				23 16	84			24 00
11												
12												
13												
14												
15												
16												
17												
18												
19												
20				470				118 32	430			122 62

	Paid	When Paid: Month Day Year	Number of Receipt	March Settlement 1962 ($ cts.)	June Settlement 1962 ($ cts.)	Penalty ($ cts.)	November Settlement 1962 ($ cts.)	Penalty ($ cts.)	Collections to First Monday in January 1961 ($ cts.)	Penalty ($ cts.)	Delinquent on First Monday in January 1961 ($ cts.)	Total Delinquent Tax and Penalty ($ cts.)	Remarks
1													
2	PAID IN FULL	MAY 3 1962	15798		20 88								114 64
3													
4	1st Half Paid	MAY 29 1962	9278		9 78		9 78						13584 18082
5	2nd Half Paid	OCT 15 1962	15483										
6													
7													
8	PAID IN FULL	FEB 7 1962	8815	58 18									258 93
9													
10	PAID IN FULL	MAY 3 1962	8543		24 00								180 83
11													
12													
13													
14													
15													
16													
17													
18													
19													
20				58 18	54 60		9 78						

Assessment Roll and Tax List of Real Property in the Town of Pente Lake, Cass County, Minnesota, for Taxes for the Year 1961.

Form 3C—MILLER DAVIS CO., MINNEAPOLIS

* Indicate Type of Property: R-Residential, C-Commercial, I-Industrial, U-Utility, F-Farm, L-Lakeshore, T-Timber, M-Mineral

	In Whose Name Assessed	Description of Property: Subdivision	Sec. or Lot	Town or Block	Rge.	Number of Acres of Land (Acres 100ths)	No. School District	Instructions Homestead Yes or No	Agricultural Homestead Yes or No	Type of Property	Land Exclusive of Structures and Improvements	Buildings and Other Structures	Machinery Permanently Attached to Real Estate	Total True and Full Value	Rural: Homestead Up to $4,000 20%	Rural: Over $4,000 and Non-Homestead 33⅓%	All Other: Timber Land Class 3a 20%	All Other: Homestead Up to $4,000 25%	All Other: Over $4,000 and Non-Homestead 40%	All Other: Machinery Permanently Attached to Real Estate 33⅓%	All Other: Seasonal and Recreational Cabins 33⅓%	Total Assessed Value	Total Assessed Value as Equalized by Us Board of Review	Final Equalized Value	Sold for Taxes	Valuations by School Districts as Equalized by Department of Taxation	Tax Including State Homestead ___ Mills	State Tax on Non-Homestead 91.2 Mills	Special Taxes	Special Taxes	Total Taxes	Paid	When Paid (Month Day Year)	Number of Receipt	March Settlement 1962	June Settlement 1962	Penalty	November Settlement 1962	Penalty	Collections to First Monday in January 1963	Penalty	Delinquent on First Monday in January 1963	Penalty	Total Delinquent Tax and Penalty	Remarks
						Acres					Dollars	Dollars	Dollars	Dollars	Dollars	Dollars	Dollars	Dollars	Dollars	Dollars	Dollars	Dollars	Dollars	Dollars		Dollars	Dollars	Dollars	Dollars	Dollars	Dollars					$ cts.		$ cts.	$ cts.	$ cts.	$ cts.	$ cts.	$ cts.	$ cts.		
1	Leonard E. & Marilyn J. Jensen	NE¼ of NW¼	15	139	29	40	114	No	Yes	F																	84	2114	76			2190	1	2nd Half Paid OCT 3 1962 1st HALF PAID MAY 3 1962 2nd Half Paid OCT 3 1962			10 95		10 95						10461
2	" " "	Govt Lot 1 less 6.8 acs				27.04		No	"	F																	50	1258	46			1304	2	1st HALF PAID MAY 3 1962 2nd Half Paid OCT 3 1962			6 52		6 52						"
3	" " "	Govt Lot 7				20.55		No	"	T																	37	932	34			966	3	1st HALF PAID MAY 3 1962 2nd Half Paid OCT 3 1962	22581		4 83		4 83						15565 "
4	" " "	Govt Lot 8				28.70		No	"	T																	24	604	22			626	4	1st HALF PAID MAY 3 1962 2nd Half Paid OCT 3 1962	17709		3 13		3 13						"
5	Frank E. & Selma M. Peters	100' x 800' of Govt Lot 3 on lake				1.20 acs		No	"	L																	104	2618	94			2712	5	PAID IN FULL MAY 2 2 1962	15297		27 12								"
6	Leonard E. & Marilyn J. Jensen	Govt Lot 2 less 8 acs				28.55		No	"	F																	255	6420	232			6652	6	2nd Half Paid OCT 3 1962 1st HALF PAID MAY 3 1962	6769		33 26		33 26						10477
7	Peter A. Nestle ½ int. & Laurence E. & Adeline B. Johnson ½ int.	Govt Lot 3 less sold				25.44	70 Yes	No	70 Yes	C															4 81 138		6062	126			6188	7	PAID IN FULL MAY 2 1 1962	13283		61 88								"
8	Victor I. & Rose M. Uhlig	Govt Lot 4 less 2.34 ac				21.70	Yes	Yes	F																		152	3826				3826	8	PAID IN FULL MAY 3 1 1962			38 26								11312
9	" " "	Govt Lot 6 less sold				17.40	Yes	Yes	T																		32	806				806	9	PAID IN FULL MAY 1 1962	15775		8 06								12469
10	Vera S. Longendyke	100' x 120' of Govt Lot 3				.28		No	"	L																	43	1082	40			1122	10	PAID IN FULL MAY 1 1 1962	8727		11 22								"
11	Victor I. & Rose M. Uhlig	W½ of NE¼ of SW¼				20		Yes	"	F																	13	328				328	11	PAID IN FULL MAY 3 1 1962			3 28								10471
12		Govt Lot 6				41.20		Yes	"	F																	64	1612				1612	12	PAID IN FULL MAY 3 1 1962	15745		16 12								12469
13	Mary V. Smith ½ int. Glen Sealville Maggie & Albert V. Smith each ¼ int.	SW¼ of SW¼				20		Yes	"	T																	20	504				504	13	PAID IN FULL APR 1 7 1962	6636		5 04								10469
14	" " " "	NE¼ of SW¼				40		Yes	"	T																	20	504				504	14	PAID IN FULL APR 1 7 1962	6636		5 04								10478
15	M. Pearl Carroll	133' x 1103' of Govt Lot 3 from Lake to State Rd.				.35		No	"	L																	78	1964	70			2034	15	PAID IN FULL MAY 2 5 1962	8132		20 34								"
16	Sam Lougheed ½ int. & A. Kung's ½ int.	Govt Lot 9				41.75		No	"	L																	143	3600	1.30			3730	16	PAID IN FULL MAY 3 1 1962	15712		37 30								10542
17	Frank & Loretta Rawlins	Govt Lot 12 less sold				28.50		Yes	"	R																	94	2366				2366	17	PAID IN FULL OCT 3 1962	20565				23 66	83					10470
18	" " "	Govt Lot 11				35.50		Yes	"	C																	103	2590	40			2130	18	PAID IN FULL OCT 3 1962					21 30	74					18886 "
19	" " "	Govt Lots 10 & 11 less 5.1103' from N. Rd.				41.0		Yes	"	C																	20	504				504	19	PAID IN FULL OCT 3 1962					21 20	74					"
20	Stanley W. & Norma D. Duff	W 50' of Govt Lot 3 N of Rd.				.21		No	"	T																	62	1564	56			2120	20	PAID IN FULL JUL 2 3 1962	10359				21 20	74					"
	(Cont. Next Page)					447.50																			4 81 139	4 1451 / 1 335	302 / 6062	10 / 126			312 / 6188							3 12	06					12088
																									219	13400 / 1.604	34994 / 41056	7.76			42032					2 12 35		127 97						

Kimo Camp | Kimo Point | Kimo Beach | Map of Just Shore | Map Pine Beach | Map of North Shore | Sec. 15 T. 139 R. 29 Cont. Add. Ac.

FORM 3C—MILLER-DAVIS CO., MINNEAPOLIS

Assessment Roll and Tax List of Real Property in the Town of Pontz Lake, Cass County, Minnesota, for Taxes for the Year 1961.

* Indicate Type of Property: R-Residential, C-Commercial, I-Industrial, U-Utility, F-Farm, L-Lakeshore, T-Timber, M-Mineral

	In Whose Name Assessed		Description of Property: Subdivision	Sec. or Lot	Twp. or Block	Rng.	Number of Acres of Land (Acres / 100ths)	No. School District	Indicate Homestead Yes or No	Agricultural Homestead Yes or No	Indicate Type of Prop.	True and Full Valuations: Land Exclusive of Structures and Improvements	Buildings and Other Structures	Machinery Permanently Attached to Real Estate	Total True and Full Value	Assessed Valuations: Rural: Homestead Up to $4,000 20%	Rural: Over $4,000 and Non-Homestead 33⅓%	All Other: Timber Land Class 5a 20%	All Other: Homestead Up to $4,000 25%	All Other: Over $4,000 and Non-Homestead 40%	Machinery Permanently Attached to Real Estate 33⅓%	Seasonal and Recreational Cabins 33⅓%	Total Assessed Value	Total Assessed Value as Equalized by the Board of Review	Final Equalized Value
							Dollars					Dollars	Dollars	Dollars	Dollars	Dollars	Dollars	Dollars	Dollars	Dollars	Dollars	Dollars	Dollars	Dollars	Dollars
1	Martin G. & Eunice G. Halle	1	Part of Govt Lot 1	15	139	29		114	Yes	No	R														
2	Warren H. Keck	2	155'x165' of Govt Lot 3				37		No	Yes	L														
3	Kathryn M. Grow & Mont E. Lethbridge	3	155'x165' of Govt Lot 3				37		No	"	L														
4	C. Dave Geiger	4	125'x165' from lake to W. R.O.W. of Govt Lot 3				35		No	"	L														
5	Edith Mae Keatley	5	120'x100' of Govt Lot 3				28		No	"	L														
6	Ruth E. Huseman	6	3/4 ac. of Govt Lot 1				75		No	"	L														
7	Albin H. Anderson	7	About 6 ac of Govt Lot 1				61		No	"	L														
8	Ernest C. & Anna J. Singlinger	8	S 1150' of Govt Lot 10				16		No	"	R														
9	Floyd Alexander Uhlig	9	1.5 ac. of Govt Lot 1									Replaced on 12-14-61													
10	Benedict & Edna L. Mesch	10	2 ac. of Govt Lot 2				8		No	No	C														
11	Frank & Lettie Rawlins	11	E½ of N E¼ of S W¼				20		Yes	Yes	F														
12	Harold W. & Jane W. Veth	12	Part of Govt Lot 1, Tract B				46		No	"	L														
13	William D. & Norma J. DeMuis	13	Part of Govt Lot 3, Tract A				1.86		No	"	L														
14	Dana E. & Helen K. McCutchan	14	Part of Govt Lot 1, Tract A				1.1		No	"	L														
15	Herbert J. & Mabel E. Peck	15	.73 ac of Govt Lot 1				.73		No	No	R														
16	Claire & Herman Stroink	16	(1.01 ac) Part of Govt Lot 12						No	"	L														
17	" " "	17	(1.41 ac) Part of Govt Lot 12						No	"	L														
18	Manford W. & Anita R. Gregory	18	E 340' of Govt Lot 4						No	Yes	"														
19	Melvin Wm. Johnson, Sr.	19	N 70' of Govt Lot 10						No	"	L														
20	Wm. A. & Janet R. Uhlig	20	(1.41 ac) Part of Govt Lot 5						No	No	L														
	(Continued on next page)						663																		

Cass County, Minnesota, for Taxes for the Year 1961.

	Sold for Taxes	Valuations by School Districts as Equalized by Department of Taxation: District No. 114 Rate 45 Mills	District No. ___ Rate ___ Mills	District No. ___ Rate ___ Mills	District No. ___ Rate ___ Mills	District No. ___ Rate ___ Mills	Tax Including State Homestead	State Tax on Non-Homestead 11 Mills	Special Taxes	Special Taxes	Total Taxes		Paid	When Paid (Month Day Year)	Number of Receipt	March Settlement 1962	June Settlement 1962	Penalty	November Settlement 1962	Penalty	Collections to First Monday in January 1963	Penalty	Delinquent on First Monday in January 1963	Total Delinquent Tax and Penalty	Remarks
		Dollars	Dollars	Dollars	Dollars	Dollars	Dollars	$ cts.	$ cts.	$ cts.	$ cts.					$ cts.	$ cts.	$ cts.	$ cts.	$ cts.	$ cts.	$ cts.	$ cts.	$ cts.	
1		4 38					1052				1052	1											1052	1157	10313
2		"		51			1284	46			1330	2	PAID IN FULL	MAY 3 1962	8448		1330								10443
3				60			1510	54			1564	3											5 64		18103
4				65			1636	60			1696	4	PAID IN FULL	MAY 3 1962	8590		1696								10544
5				78			1964	72			2036	5	PAID IN FULL	May 3	8552		2036								10477
6				29			730	26			756	6	PAID IN FULL	MAY 25 1962	11204		756								10667
7				47			1184	42			1226	7	PAID IN FULL	MAY 3 1962	8427		1226								16448
8				146			3676	134			3810	8	PAID IN FULL	MAY 21 1962	13354		3810								10589
9				13			328	12			340	9	PAID IN FULL	MAY 3 1962	15711		340							3.40 Added	12076
10		235					6484	214			6718	10	PAID IN FULL	MAY 3 1962	8602		6718								11210
11				4 8			202				202	11	PAID IN FULL	OCT 3 1962	20565				202	08					18084
12				57			1436	52			1488	12	Paid in Full #3497	1-15-63		Cont'd 1.37									10475
13				87			2190	80			2270	13	PAID IN FULL	MAY 5 1962	8937		2270						4 86		10477
14				25			630	22			652	14	PAID IN FULL	JAN 25 1962	1487	6 52									10531
15		68					1882	62			1944	15	PAID IN FULL	APR 25 1962	8899		19 44								10449
16		14					388	12			400	16	PAID IN FULL	SEP 13 1962	17648				400	32					18672
17		14					388	12			400	17	PAID IN FULL	SEP 13 1962					400						"
18				14			352	12			364	18	PAID IN FULL	MAY 31 1962	15710		3 64								12476
19				38			956	34			990	19	PAID IN FULL	MAY 1 1962	8702		990								10449
20		25					692	22			714	20	PAID IN FULL	MAY 8 1962	8665		714								10311
		4 38		8 [illegible]			17950																		
		35		63 72 105			10906	956			29612														
		39		705 1077			28658																		

Form 3C—WILLIAMSON CO., MINNEAPOLIS

Assessment Roll and Tax List of Real Property in the Town of Pontoon Lake, Cass County, Minnesota, for Taxes for the Year 1961.

* Indicate Type of Property: R-Residential, C-Commercial, I-Industrial, U-Utility, F-Farm, L-Lakeshore, T-Timber, M-Mineral

	IN WHOSE NAME ASSESSED	DESCRIPTION OF PROPERTY: SUBDIVISION	Sec. or Lot	Town or Block	Rng.	Number of Acres of Land (Acres 100ths)	No. School District	Indicate Seasonal Resdnce Yes or No	Agri. or Resdnce Prop. Yes or No	Indicate Type of Property	TRUE AND FULL VALUATIONS: LAND Exclusive of Structures and Improvements (Dollars)	BUILDINGS and Other Structures (Dollars)	MACHINERY Permanently Attached to Real Estate (Dollars)	TOTAL True and Full Value (Dollars)	ASSESSED VALUATIONS: RURAL: Homestead Up to $4,000 20% (Dollars)	RURAL: Over $4,000 and Non-Homestead 33⅓% (Dollars)	ALL OTHER: Timber Land Class 3c 20% (Dollars)	ALL OTHER: Homestead Up to $4,000 25% (Dollars)	ALL OTHER: Over $4,000 and Non-Homestead 40% (Dollars)	ALL OTHER: MACHINERY Permanently Attached to Real Estate 33⅓% (Dollars)	ALL OTHER: Seasonal and Recreational Cabins 33⅓% (Dollars)	TOTAL ASSESSED VALUE (Dollars)	Total Assessed Value as Equalized by the Board of Review (Dollars)	FINAL EQUALIZED VALUE (Dollars)
1			15	13929			114																	
2	Dana E. & Helen L. McCutchan	1/10 ac. of Lot 1 Lot 1				.70		no	no	L		196	Improvements									125		
3	Walter & Verna Jameson	Part of Lot 11 Lot 11										900	Bldg. on T.10											
4	Edward E. Erickson	W. 20' of S. 150' of Lot 10 Lot 10																						
5																								
6																								
7																								
8																								
9																								
10																								
11																								
12																								
13																								
14																								
15																								
16																								
17																								
18																								
19																								
20																								

	SOLD FOR TAXES	VALUATIONS BY SCHOOL DISTRICTS AS EQUALIZED BY DEPARTMENT OF TAXATION: District No. 114 Rate 41.2 Mills (Dollars)	District No. ____ Rate ____ Mills (Dollars)	District No. ____ Rate ____ Mills (Dollars)	District No. ____ Rate ____ Mills (Dollars)	District No. ____ Rate ____ Mills (Dollars)	Tax including State Homestead ____ Mills ($ cts.)	State Tax on Non-Homestead 9 Mills ($ cts.)	SPECIAL TAXES ($ cts.)	SPECIAL TAXES ($ cts.)	TOTAL TAXES ($ cts.)	PAID	WHEN PAID Month Day Year	Number of Receipt	March Settlement 1962 ($ cts.)	June Settlement 1962 ($ cts.)	Penalty ($ cts.)	November Settlement 1962 ($ cts.)	Penalty ($ cts.)	Collections to First Monday in January 1963 ($ cts.)	Penalty ($ cts.)	Delinquent on First Monday in January 1963 ($ cts.)	Total Delinquent Tax and Penalty ($ cts.)	REMARKS
1																								
2		125					3460	114			3574	PAID IN FULL	JAN 25 1962	1488	3574									10231
3																								
4																								
5																								
6																								
7																								
8																								
9																								
10																								
11																								
12																								
13																								
14																								
15																								
16																								
17																								
18																								
19																								
20																								
		125					3460	114			3574				3574									

Assessment Roll and Tax List of Real Property in the Town of Crooked Lake, Cass County, Minnesota, for Taxes for the Year 1961.

* Indicate Type of Property: R-Residential, C-Commercial, I-Industrial, U-Utility, F-Farm, L-Lakeshore, T-Timber, M-Mineral

	In Whose Name Assessed		Description of Property: Subdivision	Sec. or Lot	Town or Block	Rng.	Number of Acres of Land: Acres	.100ths	Sec. School District	Indust. Homes Stead Yes or No	Agri. Homes Stead Yes or No	Indicate Type of Prop. Op	True and Full Valuations: Land Exclusive of Structures and Improvements	Buildings and Other Structures	Machinery Permanently Attached to Real Estate	Total True and Full Value	Assessed Valuations: Rural: Homestead Up to $4,000 20%	Rural: Over $4,000 and Non-Homestead 33⅓%	All Other: Timber Land Class 3a 20%	All Other: Homestead Up to $4,000 25%	All Other: Over $4,000 and Non-Homestead 40%	All Other: Machinery Permanently Attached to Real Estate 33⅓%	All Other: Seasonal and Recreational Cabins 33⅓%	Total Assessed Value	Total Assessed Value as Equalized by the Board of Review	Final Equalized Value	Remarks
													Dollars	Dollars	Dollars	Dollars	Dollars	Dollars	Dollars	Dollars	Dollars	Dollars	Dollars	Dollars	Dollars	Dollars	
1	E. J. Dunlap, et al		Crooked Lake View Plat	16	13929		4.50		114	no	yes	T															
2			NW¼ of NE¼																								
3	Ray G. & Lea M. Lapton		SW¼ of NE¼ less 7.4 acres E. 888' of				35.52			yes	"	T															
4	" "		NE¼ of NE¼ less 2 acres + less sold				38			yes	"	F															
5	Ray G. & Lea M. Lapton		2 acres of E½ of NE¼				2			no yes	no	C															
6	Otto Olson Estate		SE¼ of NW¼				40			no	no	F															
7	" " "		NW¼ of NW¼				40			no	"	F															
8	" " "		SW¼ of NW¼				40			no	"	F															
9	" " "		SE¼ of NW¼				40			no	"	F															
10	Jacob W. & Helen Fullgraf		N 450' of E 488' of W½ of NE¼				4.48			yes	"	R															
11	Mike Smith		NE¼ of SW¼				40			yes	"	F															
12	" "		NW¼ of SW¼				40			yes	"	F															
13	" "		SW¼ of SW¼				40			yes	"	F															
14	" "		SE¼ of SW¼				40			yes	"	F															
15																											
16	Maggie Smith		NE¼ of SE¼				40			yes	"	T															
17	"		NW¼ of SE¼				40			yes no	"	F															
18	"		SW¼ of SE¼				40			yes	no	C															
19	"		SE¼ of SE¼				40			yes	yes	T															
20																											
	(Cont. next page)						579.50																				

	Sold for Taxes	Valuations by School Districts as Equalized by Department of Taxation: District No. 114 Rate 22 Mills	District No. ___ Rate ___ Mills	District No. 114 Rate 22 Mills	District No. ___ Rate ___ Mills	District No. ___ Rate ___ Mills	District No. ___ Rate ___ Mills	Tax Including State Homestead ___ Mills	State Tax on Non-Homestead 4½ Mills	Special Taxes	Special Taxes	Total Taxes	Paid	When Paid: Month Day Year	Number of Receipt	March Settlement 1962	June Settlement 1962	Penalty	November Settlement 1962	Penalty	Collections to First Monday in January 1963	Penalty	Delinquent on First Monday in January 1963	Total Delinquent Tax and Penalty	Remarks
		Dollars	Dollars	Dollars	Dollars	Dollars	Dollars	$ cts.	$ cts.	$ cts.	$ cts.	$ cts.				$ cts.	$ cts.	$ cts.	$ cts.	$ cts.	$ cts.	$ cts.	$ cts.	$ cts.	
1				72				18.12	66			18.78	PAID IN FULL	APR 19 1962	6721		18.78								10449
2																									
3				46				11.58				11.58	PAID IN FULL	FEB 5 1962		11.58									Paid in 12673
4				45				11.32				11.32	PAID IN FULL	FEB 28 1962	7212	11.32									"
5		24 77						41.80	70			42.50	PAID IN FULL	MAY 23 1962	11171		42.50								10307
6				83				20.90	76			21.66	PAID IN FULL	MAY 31 1962			21.66								10456
7				102				25.68	94			26.62	PAID IN FULL	MAY 31 1962			26.62								"
8				73				18.38	66			19.04	PAID IN FULL	MAY 31 1962	11574		19.04								"
9				63				15.86	58			16.44	PAID IN FULL	MAY 31 1962			16.44								"
10				121				43.06				43.06	PAID IN FULL	MAY 31 1962	11450		43.06								10459
11				47				11.84				11.84	PAID IN FULL	MAR 27 1962			11.84								10251
12				66				16.62				16.62	PAID IN FULL	MAR 27 1962			16.62								"
13				68				17.12				17.12	PAID IN FULL	MAR 27 1962	7200		17.12								"
14				76				19.14				19.14	PAID IN FULL	MAR 27 1962			19.14								"
15																									
16				39				9.82				9.82	PAID IN FULL	APR 17 1962	6636		9.82								10478
17				68				17.12				17.12	PAID IN FULL	MAR 27 1962	7210		17.12								10256
18		265 66						91.62	60			92.22	PAID IN FULL	MAR 27 1962			92.22								"
19				38				9.56				9.56	PAID IN FULL	APR 17 1962	6636		9.56								10478
20																									
		359	664	1003				133.42																	
		145	184	33				26.12	4.10			40.44				22.40	381.54								
		492	1848	1036				399.54																	

Assessment Roll and Tax List of Real Property in the Town of Pente Lake, Cass County, Minnesota, for Taxes for the Year 1961.

Form 5C McLEAN CO. - MINNEAPOLIS

* Indicate Type of Property: R-Residential, C-Commercial, I-Industrial, U-Utility, F-Farm, L-Lakeshore, T-Timber, M-Mineral

	In Whose Name Assessed	Description of Property: Subdivision	Sec. or Lot	Town or Block	Rng.	Number of Acres of Land (Acres / 100ths)	No. School District	Indicate Homestead Yes No	Agri. or Resd. Rvrs. Yes No	Indicate Type of Property *	True and Full Valuations: Land Exclusive of Structures and Improvements	Buildings and Other Structures	Machinery Permanently Attached to Real Estate	Total True and Full Value	Assessed Valuations: Rural: Homestead Up to $4,000 20%	Rural: Over $4,000 and Non-Homestead 33⅓%	All Other: Timber Land Class 3a 20%	All Other: Homestead Up to $4,000 25%	All Other: Over $4,000 and Non-Homestead 40%	All Other: Machinery Permanently Attached to Real Estate 33⅓%	All Other: Seasonal and Recreational Cabins 33⅓%	Total Assessed Value	Total Assessed Value as Equalized by the Board of Review	Final Equalized Value	Remarks
											Dollars	Dollars	Dollars	Dollars	Dollars	Dollars	Dollars	Dollars	Dollars	Dollars	Dollars	Dollars	Dollars	Dollars	
1	Gladys A. + Alvina F. Kupas	N side of Lot 1 & 2 less W 33 ft.	16	139	29	5	114	70	yes	R															10455
2	Roy J. + Ada M. Sapton	E 85' of N 10.75' of Lot 1 & 2				25		yes	"	F															
3	D. Crouter	Part of Lot 1 & 2				25		70	70	L															
4	Benedict Rodrigues M. + Joachim Arthur N. + Jean Marie Deasley	W 35' of E 155' of Lot 1 & 2 N of Rd.				37		yes	70	R															10308
	William D. + Lida May Reeve + Elizabeth Reeves	E 35' of Lot 1 & 2 N of Rd. ~~(W 155')~~				38		70	yes	L	Sold to Gillespie														10206
6	Otto + Olga Glab	100' x 100' of Lot 1 & 2				22		70	"	L															10088
7	John E. + Estella Munson	Part of Lot 1 & 2 less Sold (W 410')						yes	70	R															10426
8	Forrest L. + Edith E. Rase	142.2' x 125.4' x 158.5' x 54.4' of Lot 1 & 2				25		70	70	L															10305
9																									10450
10	Roy J. + Ada M. Sapton	W 30 ft. of N 16 ft. of Lot 1 & 2				3		yes	yes	F															
11	Raymond T. + Hazel K. Potter	E 100' of W 300' of N 222' of Lot 1 & 2				5		70	"	R															10451
12																									
13	" " "	E 100' of W 400' of N 222' of Lot 1 & 2						70	"	R															10451
14																									
15	Pente Lake Community Center	E 200' of N 200' of S 2/3 of N 22 ½							Exempt																
16																									
17	Arthur + Henrietta Gillespie	E 375' of Lot 1 & 2 N of Rd.																							
18																									
19																									
20	Howard L. + Alice A. Renow	N 222' of W 200' of Lot 1 & 2						70	yes	R															10887
						34.77																			

	Sold for Taxes	Valuations by School Districts as Equalized by Department of Taxation: District No. 114 Rate 29.5 Mills	District No. 114 Rate 29.5 Mills	District No. ... Rate ... Mills	District No. ... Rate ... Mills	District No. ... Rate ... Mills	District No. ... Rate ... Mills	Tax including State Homestead	State Tax on Non-Homestead 9.18 Mills	Special Taxes	Special Taxes	Total Taxes
		Dollars	Dollars	Dollars	Dollars	Dollars	Dollars	$ cts.	$ cts.	$ cts.	$ cts.	$ cts.
1				120				30.22	1.10			31.32
2				+ 144				36.26				36.26
3		32						8.86	.30			9.16
4		+ 74						20.48				20.48
5				63				15.86	.58			16.44
6				73				18.38	.66			19.04
7		+ 126						35.42				35.42
8				100				25.18	.92			26.10
9												
10				+ 5				1.26				1.26
11				22				5.54	.20			5.74
12												
13				5				1.26	.04			1.30
14												
15												
16												
17												
18												
19												
20				68								
		+ 202		+ 149	3.35			1460	52			15.12
		50		44.15	4.73			6476				
		252		590	8.24			14856	4.32			21.64
								21232				

	Paid	When Paid (Month Day Year)	Number of Receipt	March Settlement 1962	June Settlement 1962	Penalty	November Settlement 1962	Penalty	Collections to First Monday in January 1961	Penalty	Delinquent on First Monday in January 1961	Total Delinquent Tax and Penalty	Remarks
				$ cts.	$ cts.	$ cts.	$ cts.	$ cts.	$ cts.	$ cts.	$ cts.	$ cts.	
1	2nd Half Paid IN HALF PAID	SEP 10 1962 Mar 7	6793 7585		5.66		15.66						
2	PAID IN FULL	FEB 23 1962	7292	36.26									
3	PAID IN FULL	MAY 16 1962	4725		9.16								
4	PAID IN FULL	MAY 23 1962	12.00		20.48								
5	PAID IN FULL	SEP 14 1962	17083		-		16.44	.89					
6	PAID IN FULL	MAY 31 1962	15744		19.04								
7	PAID IN FULL	May 11	5773		35.42								
8	PAID IN FULL	MAY 3 1962	5458		26.10								
9													
10	PAID IN FULL	FEB 23 1962	7292	1.26									
11	PAID IN FULL	MAY 3 1962	8613		5.74								
12													
13	PAID IN FULL	MAY 3 1962	8613		1.30								
14													
15													
16													
17													
18													
19													
20	Paid in full	MAY 11 1962	8797		15.12								
				37.52	148.02		32.10						

Form 3C—Miller-Davis Co., Minneapolis

Assessment Roll and Tax List of Real Property in the Town of Pente Lake, Cass County, Minnesota, for Taxes for the Year 1961.

* Indicate Type of Property: R-Residential, C-Commercial, I-Industrial, U-Utility, F-Farm, L-Lakeshore, T-Timber, M-Mineral

		Description of Property								True and Full Valuations				Assessed Valuations																
														Rural				All Other												
In Whose Name Assessed		Subdivision	Sec. or Lot	Town or Block	Rng.	Number of Acres of Land	No. School District	Indicate Homestead or No	Agri. or Best. Bldg. or No	* Indicate Type of Property	Land Exclusive of Structures and Improvements	Buildings and Other Structures	Machinery Permanently Attached to Real Estate	Total True and Full Value	Homestead Up to $4,000 20%	Over $4,000 and Non-Homestead 33⅓%	Timber Land Class 3c 20%	Homestead Up to $4,000 25%	Over $4,000 and Non-Homestead 40%	Machinery Permanently Attached to Real Estate 33⅓%	Seasonal and Recreational Cabins 33⅓%	Total Assessed Value	Total Assessed Value as Equalized by the Board of Review	Final Equalized Value	Remarks
						Acres 100ths					Dollars	Dollars	Dollars	Dollars	Dollars	Dollars	Dollars	Dollars	Dollars	Dollars	Dollars	Dollars	Dollars	Dollars	Dollars	
Kenneth B. & Evelyn B. Smith	1	NE¼ of NE¼	17	139	29	40		114	Yes	F																
" " "	2	NW¼ of NE¼				40			Yes	T																10453
" " "	3	SW¼ of NE¼				40			Yes	F																
" " "	4	SE¼ of NE¼				40			Yes	F																
	5																									
Kenneth B. & Evelyn B. Smith	6	NE¼ of NW¼				40			Yes	F																
" " "	7	NW¼ of NW¼				40			Yes	F																10453
" " "	8	SW¼ of NW¼				40			Yes	F																
" " "	9	SE¼ of NW¼				40			Yes	F																
Robert B. Ross	10	E½ of 25 acs. of NE¼ of SW¼				25			Yes	R																
Earl Tilbury	11	NW¼ of SW¼ less E½ of 25 acs.				15			Yes	F																6814
" "	12	NW¼ of SW¼				40			Yes	F																1285
" "	13	SW¼ of SW¼				40			Yes	F																
" "	14	Lots 1 & 2 less E 30 acs.				9.20			Yes	F																
Leonard Sawyer	15	E. 2 acs. of Lots 1 & 2				2.0			Yes	R																
Kenneth B. & Evelyn B. Smith	16	NE¼ of SE¼				40			Yes	F																10453
" " "	17	NW¼ of SE¼				40			Yes	F																10453
Forest B. Snodgrass	18	SW¼ of SE¼				40			Yes	F																
" "	19	Lots 1 & 2				38.05			Yes	F																10389
Earl & Agatha Tilbury	20	W. 10 acs. of E¾ of E½ of S.W¼ (Lot 2)				10			Yes	F																
						637.25																				

	Sold for Taxes	Valuations by School Districts as Equalized by Department of Taxation: District No. ____ Rate ____ Mills	District No. ____ Rate ____ Mills	District No. 156.112 Rate 43.51 Mills	District No. ____ Rate ____ Mills	District No. ____ Rate ____ Mills	District No. ____ Rate ____ Mills	Tax Including State Homestead ____ Mills	State Tax on Non-Homestead ____ Mills	Special Taxes	Special Taxes	Total Taxes		Paid	When Paid Month Day Year	Number of Receipt	March Settlement 1962	June Settlement 1962	Penalty	November Settlement 1962	Penalty	Collections to First Monday in January 1963	Penalty	Delinquent on First Monday in January 1963	Total Delinquent Tax and Penalty	Remarks
		Dollars	Dollars	Dollars	Dollars	Dollars	Dollars	$ cts.	$ cts.	$ cts.	$ cts.	$ cts.					$ cts.	$ cts.	$ cts.	$ cts.	$ cts.	$ cts.	$ cts.	$ cts.	$ cts.	
1				44				11.08				11.08	1	PAID IN FULL	MAY 3 1962											
2				14				3.52				3.52	2	PAID IN FULL	MAY 3 1962											
3				42				10.58				10.58	3	PAID IN FULL	MAY 3 1962											
4				46				11.58				11.58	4	PAID IN FULL	MAY 3 1962											
5													5			15774		66.46								
6				34				8.56				8.56	6	PAID IN FULL	MAY 3 1962											
7				33				8.30				8.30	7	PAID IN FULL	MAY 3 1962											
8				33				8.30				8.30	8	PAID IN FULL	MAY 3 1962											
9				18				4.54				4.54	9	PAID IN FULL	MAY 3 1962											
10	SOLD FOR TAXES			56				14.10				14.10	10	PAID IN FULL	AUG 6 1962	16669				14.10	.35					
11				15				3.78				3.78	11													
12	C of O			28				7.04				7.04	12											3.78	416	
13	SOLD FOR TAXES			141				35.50				35.50	13											7.04	774	
14				5				1.26				1.26	14											35.50		
15				101				25.42				25.42	15	PAID IN FULL	APR 2 1962	17773		25.42						1.26	139	
16				196				49.34				49.34	16	PAID IN FULL	MAY 3 1962			49.34								
17				38				9.56				9.56	17	PAID IN FULL	MAY 3 1962	15774		9.56								
18				64				16.12				16.12	18	PAID IN FULL	MAY 3 1962			16.12								
19				53				13.34				13.34	19	PAID IN FULL	MAY 3 1962	15800		13.34								
20	SOLD FOR TAXES			7				1.76				1.76	20											1.76		
				905				243.68				243.68						180.00		14.10				49.36		

Assessment Roll and Tax List of Real Property in the Town of Pente Lake

Cass County, Minnesota, for Taxes for the Year 1961.

* Indicate Type of Property: R-Residential, C-Commercial, I-Industrial, U-Utility, F-Farm, L-Lakeshore, T-Timber, M-Mineral

	In Whose Name Assessed		Description of Property: Subdivision	Sec. or Lot	Town or Block	Rng.	Number of Acres of Land (Acres 100ths)	No. School District	Indicate Homestead Yes No	Agri. or Rec. Yes No	Indicate Type of Property	True and Full Valuations: Land Exclusive of Structures and Improvements	Buildings and Other Structures	Machinery Permanently Attached to Real Estate	Total True and Full Value	Assessed Valuations: Rural: Homestead Up to $4,000 20%	Rural: Over $4,000 and Non-Homestead 33⅓%	All Other: Timber Land Class 3a 20%	All Other: Homestead Up to $6,000 25%	All Other: Over $6,000 and Non-Homestead 40%	All Other: Machinery Attached to Real Estate 33⅓%	All Other: Seasonal and Recreational Cabins 33⅓%	Total Assessed Value	Total Assessed Value as Equalized by the Board of Review	Final Equalized Value	Remarks
							Dollars					Dollars	Dollars	Dollars	Dollars	Dollars	Dollars	Dollars	Dollars	Dollars	Dollars	Dollars	Dollars	Dollars	Dollars	
1	LeRoy C. & Wilhelmina P. Baldwin	1	NE¼ of NE¼	18	139	29	40	114	yes	yes	F			200 Acres Ag T.O.									109			
2	LeRoy C. Baldwin	2	NW¼ of NE¼				40		yes	"	F															
3	Richard P. & Dorothy M. Rieder	3	SW¼ of NE¼				40		yes	"	F															
4	LeRoy C. & Wilhelmina P. Baldwin	4	SE¼ of NE¼				40		yes	"	F															
5	Lewis & Myrtle Smith	5	exc. of Govt Lot 3				1		no	no	L															
6	Josephine Silbury	6	Govt Lot 2				37.06		yes	yes	F															
7	Milburn P. & Grace M. Ellsworth	7	Govt Lot 1				3.75		no	no	L															
8	Joseph & Laura Doan	8	Govt Lot 3 less 12½ ac. & 1.12½ ac. less 1 ac.				32.07		no	no	L															
9	Josephine Silbury	9	SE¼ of NW¼				40		yes	yes	F															
10	Bernhardus M. Stober	10	12½ x 12½ ac. of Govt Lot 3				.48		no	no	R															
11	Roy R. & Helen M. Peterson	11	NE¼ of SW¼				40		yes	yes	F															
12	" " "	12	Govt Lot 4 less 2 acres in N.W. Cor.				30.52		yes	yes	F															
13	" " "	13	Govt Lot 5				50.22		yes	"	F															
14	" " "	14	SW¼ of SW¼				40		yes	"	F															
15	Arthur L. Reucke	15	2 acres in N.W. Cor. of Govt Lot 2				2.0		no	"	L															
16	Dorothy M. Rieder	16	NE¼ of SE¼				40		yes	"	F															
17	Richard P. & Dorothy M. Rieder	17	NW¼ of SE¼				40		yes	"	F															
18	" " "	18	SW¼ of SE¼				40		yes	"	F															
19	Dorothy M. Rieder	19	SE¼ of SE¼				40		yes	"	F															
20		20																								
							620.59																			

	Sold for Taxes	Valuations by School Districts as Equalized by Department of Taxation: District No. 114 Rate 43 Mills	District No. 114 Rate 43 Mills	District No. 114 Rate 43 Mills	District No. ___ Rate ___ Mills	District No. ___ Rate ___ Mills	District No. ___ Rate ___ Mills	Tax Including State Homestead ___ Mills	State Tax on Non-Homestead 9.2 Mills	Special Taxes	Special Taxes	Total Taxes		Paid	When Paid	Number of Receipt	March Settlement 1962	June Settlement 1962	Penalty	November Settlement 1962	Penalty	Collections to First Monday in January 1963	Penalty	Delinquent on First Monday in January 1963	Penalty	Total Delinquent Tax and Penalty	Remarks
		Dollars	Dollars	Dollars	Dollars	Dollars	Dollars			$ cts.	$ cts.	$ cts.			Month Day Year			$ cts.	$ cts.	$ cts.	$ cts.	$ cts.	$ cts.	$ cts.	$ cts.	$ cts.	
1	Sold for Taxes		109					27.44				27.44	1	PAID IN FULL	MAR 20 1962	5616		27.44									10526
2	Sold for Taxes		26					6.54				6.54	2	PAID IN FULL	MAR 20 1962	5616		6.54									"
3			26					6.54				6.54	3	2nd HALF PAID 1st HALF PAID	OCT 3 1962 MAY 3 1962	15553 5771		3.27		3.27							
4	Sold for Taxes		53					13.34				13.34	4	PAID IN FULL	MAR 20 1962	5616		13.34									10459
5		79						21.86	72			22.58	5	PAID IN FULL	MAY 1 1962	5799		22.58									10506
6			35					8.82				8.82	6	PAID IN FULL	MAY 8 1962	5592		8.82									10302
7		57						15.78	52			16.30	7	PAID IN FULL	MAY 3 1962	5794		16.30									10460
8		123						34.04	112			35.16	8	2nd HALF PAID 1st HALF PAID	OCT 3 1962 MAY 23 1962	15504 5178		17.58		17.58							10448
9			78					19.64				19.64	9	PAID IN FULL	MAY 3 1962	5592		19.64									10206
10		99						27.40	90			28.30	10	PAID IN FULL	APR 25 1962	5551		28.30									10460
11			37					9.32				9.32	11	2nd HALF PAID 1st HALF PAID	OCT 3 1962 MAY 3 1962												10303
12			71					17.88				17.88	12	2nd HALF PAID 1st HALF PAID	OCT 3 1962 MAY 3 1962	15669 5792											10458
13			147					49.60				49.60	13	2nd HALF PAID 1st HALF PAID	OCT 3 1962 MAY 3 1962			49.83		49.83							"
14			59					14.86				14.86	14	2nd HALF PAID 1st HALF PAID	OCT 3 1962 MAY 3 1962												"
15			24					6.04	22			6.26	15	PAID IN FULL	MAY 1 1962	5373		6.26									"
16			67					16.86				16.86	16	2nd HALF PAID 1st HALF PAID	OCT 3 1962 MAY 1 1962			8.43		8.43							10280
17			55					13.84				13.84	17	2nd HALF PAID 1st HALF PAID	OCT 3 1962 MAY 3 1962	15553 5771		6.92		6.92							10459
18			46					11.58				11.58	18	2nd HALF PAID 1st HALF PAID	OCT 3 1962 MAY 3 1962			5.79		5.79							15557
19			123					30.96				30.96	19	2nd HALF PAID 1st HALF PAID	OCT 3 1962 MAY 1 1962			15.48		15.48							"
20													20														
			992	952				9908																			
			24	382				2426	340			35582						2502.52		1033.30							
		368	1061	1362				35234																			

Assessment Roll and Tax List of Real Property in the Town of Bonto Lake, Cass County, Minnesota, for Taxes for the Year 1961.

Form 54 Hillebrand Co., Minneapolis

* Indicate Type of Property: R-Residential, C-Commercial, I-Industrial, U-Utility, F-Farm, L-Lakeshore, T-Timber, M-Mineral

	In Whose Name Assessed		Description of Property: Subdivision	Sec. or Lot	Town or Block	Rng.	Number of Acres of Land (Acres / 1000ths)	No. School District	Indicate Homestead Yes No	Agri. or Resd. Acres Yes No	Indicate Type of Property	True and Full Valuations: Land Exclusive of Structures and Improvements	Buildings and Other Structures	Machinery Permanently Attached to Real Estate	Total True and Full Value	Assessed Valuations: Rural: Homestead Up to $4,000 20%	Rural: Over $4,000 and Non-Homestead 33⅓%	All Other: Timber Land Class 3a 20%	All Other: Homestead Up to $4,000 25%	All Other: Over $4,000 and Non-Homestead 40%	All Other: Machinery Permanently Attached to Real Estate 33⅓%	Seasonal and Recreational Cabins 33⅓%	Total Assessed Value	Total Assessed Value as Equalized by the Board of Review	Final Equalized Value
												Dollars	Dollars	Dollars	Dollars	Dollars	Dollars	Dollars	Dollars	Dollars	Dollars	Dollars	Dollars	Dollars	Dollars
1	Raymond R. + Leona C. Barchus		NE¼ of NE¼	4	13	29	40	114	yes	yes	F														
2	" " "		NW¼ of NE¼				40		yes	"	F														
3	H. L. + Ina Griffith		SW¼ of NE¼				40		yes	"	F														
4	H. L. Griffith		SE¼ and NE¼				40		yes	"	F														
5																									
6	Raymond R. + Leona C. Barchus		NE¼ of NW¼				40		yes	"	F														
7	" " "		NW¼ of NW¼				50.22		yes	"	F														
8	Raymond R. Barchus		SW¼ of NW¼				50.22		yes	"	T														
9	" "		SE¼ of NW¼				40		yes	"	T														
10																									
11	Leona C. Barchus		NE¼ of SW¼				40		yes	"	T														
12	" "		NW¼ of SW¼				50.42		yes	"	T														
13	Marbert Stahr		SW¼ of SW¼				40		yes	"	T														
14	Gertrude Ernst		SE¼ of SW¼				40		yes	"	T														
15																									
	Thos. Hefer + Ruth Erickson + Chester Shafer																								
16	D. A. + Corrine M. Shafer		NE¼ of SE¼				40		yes	"	R														
17	J. J. + Ann Mc Clintock		NW¼ of SE¼				40		yes	"	T														
18	Richard + Christine K. Hall		SW¼ of SE¼				40		yes	"	F														
19	State of Minnesota		SE¼ of SE¼																						
20																									
							630.86																		

	Sold for Taxes	Valuations by School Districts as Equalized by Department of Taxation: District No. ___ Rate ___ Mills	District No. ___ Rate ___ Mills	District No. 114 Rate 41.5 Mills	District No. ___ Rate ___ Mills	District No. ___ Rate ___ Mills	District No. ___ Rate ___ Mills	Tax Including State Homestead	State Tax on Non-Homestead 41.2 Mills	Special Taxes	Special Taxes	Total Taxes		Paid	When Paid (Month Day Year)	Number of Receipt	March Settlement 1962	June Settlement 1962	Penalty	November Settlement 1962	Penalty	Collections to First Monday in January 1963	Penalty	Delinquent on First Monday in January 1963	Penalty	Total Delinquent Tax and Penalty	Remarks
		Dollars	Dollars	Dollars	Dollars	Dollars	Dollars	$ cts.	$ cts.	$ cts.	$ cts.	$ cts.						$ cts.	$ cts.	$ cts.	$ cts.	$ cts.	$ cts.	$ cts.	$ cts.	$ cts.	
1				55				13.84				13.84	1	2nd HALF PAID OCT 1 0 1962 1st HALF PAID MAY 3 1 1962	19283			6.92		6.92							10437
2				63				15.86				15.86	2	2nd HALF PAID OCT 1 0 1962 1st HALF PAID MAY 3 1 1962	15772			7.93		7.93							15557
3				24				6.04				6.04	3	PAID IN FULL MAY 1 6 1962				6.04									
4				45				11.32				11.32	4	PAID IN FULL MAY 1 6 1962	4779			11.32									10436
5													5														
6				282				71.00				71.00	6	2nd HALF PAID OCT 1 0 1962 1st HALF PAID MAY 3 1 1962 2nd HALF PAID OCT 1 0 1962				35.50		35.50							
7				77				19.38				19.38	7	1st HALF PAID MAY 3 1 1962 2nd HALF PAID OCT 1 0 1962	19283			9.69		9.69							10437
8				24				6.04				6.04	8	1st HALF PAID MAY 3 1 1962 2nd HALF PAID OCT 1 0 1962	15772			3.02		3.02							
9				37				9.32				9.32	9	1st HALF PAID MAY 3 1 1962				4.66		4.66							
10													10														
11				24				6.04				6.04	11	2nd HALF PAID OCT 1 0 1962 1st HALF PAID MAY 3 1 1962	19283			3.02		3.02							
12				35				8.82				8.82	12	2nd HALF PAID OCT 1 0 1962 1st HALF PAID MAY 3 1 1962	15772			4.41		4.41							10437
13				24				6.04				6.04	13	PAID IN FULL MAY 1 1 1962	8789			6.04									
14				54				13.60				13.60	14	PAID IN FULL MAY 3 1962	8620			13.60									10442
15													15														
16				103				25.94				25.94	16	PAID IN FULL MAY 8 1962	8616			25.94									
17				51				12.84	46			13.30	17	PAID IN FULL FEB 7 1962	896	13.30											10041
18				112				28.20	102			29.22	18	PAID IN FULL APR 2 3 1962	9605			29.22									10225
19													19														10446
20													20														
		847																									
		163						254.28	148			255.76				13.30		177.51		75.15							
		1010																									

Assessment Roll and Tax List of Real Property in the Town of Pente Lake

Cass County, Minnesota, for Taxes for the Year 1961.

* Indicate Type of Property: R-Residential, C-Commercial, I-Industrial, U-Utility, F-Farm, L-Lakeshore, T-Timber, M-Mineral

	In Whose Name Assessed	Description of Property: Subdivision	Sec. or Lot	Town. or Block	Rng.	Number of Acres of Land: Acres	100ths	No. School District	Indicate Homestead Yes or No	Agri. Seg. Rev. Yes or No	* Indicate Type of Property	True and Full Valuations: Land Exclusive of Structures and Improvements	Buildings and Other Structures	Machinery Permanently Attached to Real Estate	Total True and Full Value	Assessed Valuations: Rural: Homestead Up to $4,000 20%	Over $4,000 and Non-Homestead 33⅓%	Timber Land Class 3a 20%	All Others: Homestead Up to $4,000 25%	Over $4,000 and Non-Homestead 40%	Machinery Permanently Attached to Real Estate 33⅓%	Seasonal and Recreational Cabins 33⅓%	Total Assessed Value	Total Assessed Value as Equalized by the Board of Review	Final Equalized Value	Sold for Taxes	Valuations by School Districts as Equalized by Department of Taxation: District No. 114 Rate 44 Mills	District No. 114 Rate 47 Mills	District No. ___ Rate ___ Mills	District No. ___ Rate ___ Mills	District No. ___ Rate ___ Mills	Tax including State Homestead ___ Mills	State Tax on Non-Homestead 9.18 Mills	Special Taxes	Special Taxes	Total Taxes		Paid	When Paid (Month Day Year)	Number of Receipt	March Settlement 1962	June Settlement 1962	Penalty	November Settlement 1962	Penalty	Collections to First Monday in January 1963	Penalty	Delinquent on First Monday in January 1963	Total Delinquent Tax and Penalty	Remarks
						Acres	100ths					Dollars	Dollars	Dollars	Dollars	Dollars	Dollars	Dollars	Dollars	Dollars	Dollars	Dollars	Dollars	Dollars	Dollars		Dollars	Dollars	Dollars	Dollars	Dollars	$ cts.	$ cts.	$ cts.	$ cts.							$ cts.	$ cts.	$ cts.	$ cts.	$ cts.	$ cts.	$ cts.		
1	L. Edward & Florence S. Minette	Govt Lot 6 Blue Rd. 20' wide running the entire length of the W. boundary	20	139	29	21.90		114	No	Yes	L															SOLD FOR TAXES			94			2366	86			2452	1	PAID IN FULL	JAN 2 1963	18833						2452	1.76			10435
2	Earl & Sarah V. Brown	Govt Lot 7				44.65			Yes	"	C																		132			5312	72			5384	2	2nd HALF PAID 1st HALF PAID	OCT 3 1962 MAY 3 1962	19375 10224		2692		2692						10440
3	L. Edward & Florence S. Minette	Govt Lots 6 & 9 less $1000' of lake Rd.				6.10			No	"	T															SOLD FOR TAXES			13			328	12			340	3	PAID IN FULL	JAN 1963	18833						340	27			10435
4																																																			
5	Glen E. & Marie Freckleton	$1000' of Govt Lots 6 & 9 less 10 acres, thence S. 66' of W. 440' on W. line Lot 6				25			Yes	No	L																4152						4206			4206	5	PAID IN FULL	MAY 1 1962	18793		4206								
6	Alice R. Jackning	W. 150' of E. 450' of Govt Lot 4				2.86			Yes	No	R																62						1716			1716	6	PAID IN FULL	APR 2 1962	5777		1716								10254
7	E.W. & Elda Stoneback	Govt Lot 1 less 4 acres				45.40			Yes	Yes	F																		66			1662				1662	7	PAID IN FULL	MAY 3 1962	18597		1662								10431
8	" "	Govt Lot 2				37.40			Yes	"	F																		245			6168				6168	8	PAID IN FULL	MAY 3 1962	18597		6168								"
9	H. P. Longstaff & Mrs. A. R. Miner	E. 200' of Govt Lot 4				3.72			No	"	T																		30			756	28			784	9	PAID IN FULL	APR 2 1962	5777		784								10284
10	Bert & Alice Thorson	1.88 of W. 1/2 on SW. Cor. of Govt Lot 6				1.00			No	"	L															SOLD FOR TAXES			46			1132	42			1174	10											1174	Transferred	
11	H. P. Longstaff	W. 150' of E. 550' of Govt Lot 4				1.70			No	No	L		17																			470	16			486	11	PAID IN FULL	APR 2 1962	5777		486								10254
12	E.W. & Elda Stoneback	Govt Lot 3				37.20			Yes	Yes	T																		30			756				756	12	PAID IN FULL	MAY 3 1962	18597		756								10431
13	E.W. Stoneback	Govt Lot 2 less 11.16 for lake				34.50			No	Yes	T																		92			2316	84			2400	13	2nd HALF PAID 1st HALF PAID	SEP 6 1962 MAY 1 1962	16758		1200								10431
14	" "	SEN OF SEN less 5 acres				24.50			Yes	"	T																		75			1881	68			1956	14	2nd HALF PAID 1st HALF PAID	SEP 6 1962 MAY 1 1962	16793		978		21 78						10442
15	T. J. & Ann McClintock	Govt Lot 4 less 2.90 & less road				8			No	No	C																98 26						3432	24			3456	15	PAID IN FULL	JAN 9 1962	247	34 56									"
16	Flora E. De Jarlais	SEN OF SEN				4.0			Yes	Yes	F																		81			2040				2040	16	PAID IN FULL	MAY 3 1962	15714		2040								10438
17																																					17													
18	O. R. Ferriden	SW OF SEN				4.0			No	"	T																		54			1360	50			1460	18	2nd HALF PAID 1st HALF PAID	DEC 3 1962 JUN 3 1962	18855										10466
19	" "	SEN OF SEN				4.0			No	"	T																		74			1864	68			1932	19	2nd HALF PAID 1st HALF PAID	DEC 3 1962 JUN 3 1962	14744				1671		1671	1.00			"
20	Nick Jr. & Elizabeth C. Laube	1.0 acre of $1000' of Govt Lot 6 & 4				1.0			No	"	R																		163			4104	1.48			4252	20	PAID IN FULL	MAY 2 1962	12124		4252								10438
	(Cont. next page)					435.23																				4912 43 345			654 = 866 719 = 764 1093 = 1238			9824 3205 4187	6.98			4257							34 50	2694	10	65 41		44 63		11 74		

GOV'T LOTS 6 & 9

Sec. 20. T.139 R.29

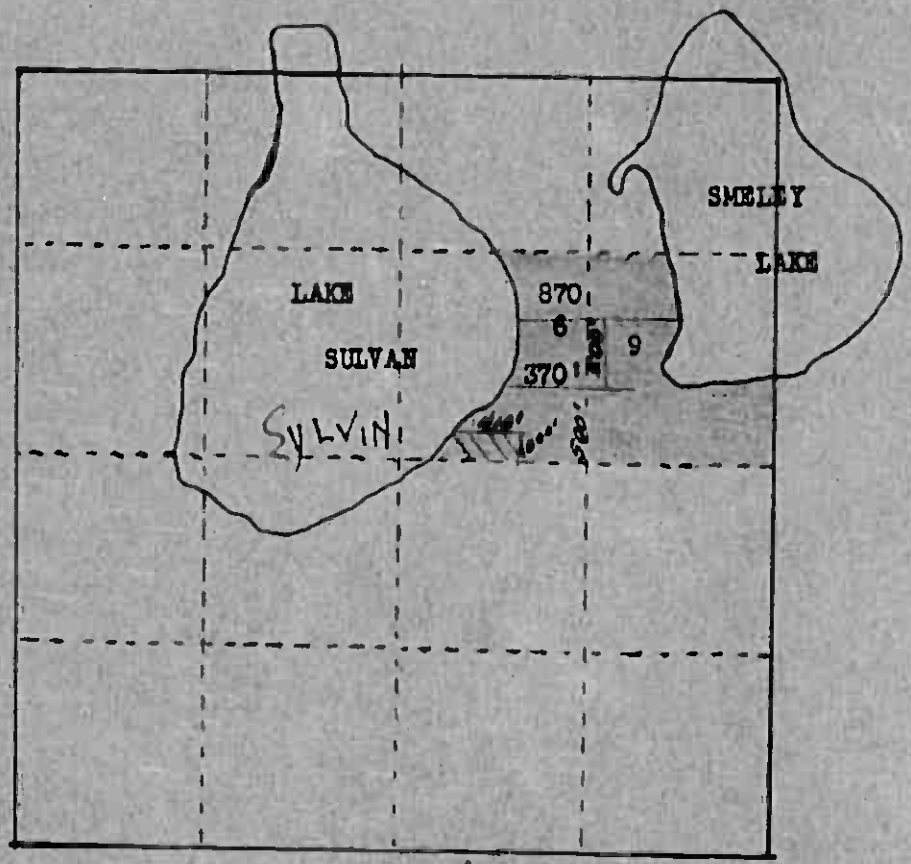

S. 100' x W. 410' in
SW corner of Lot 6
Bert & Aline Persons

870' x 500' of Lot 6 & 9
10 acs. of S. 1000' of Lots 6 & 9
Nick J. Laub

S. 1000' of Lots 6 & 9, less
10 acs. & less S. 1000' of W. 410'
G. Freckleton

Lots 6 & 9 less S. 1000' (or)
N. 320' of Lots 6 & 9
L.E. Menette

Assessment Roll and Tax List of Real Property in the Town of Pente Lake, Cass County, Minnesota, for Taxes for the Year 1961.

* Indicate Type of Property: R-Residential, C-Commercial, I-Industrial, U-Utility, F-Farm, L-Lakeshore, T-Timber, M-Mineral

	IN WHOSE NAME ASSESSED		DESCRIPTION OF PROPERTY: SUBDIVISION	Sec. or Lot	Town or Block	Rng.	Number of Acres of Land: Acres	Hundreds	No. School District	Indicate Homestead Yes or No	Agri. or Seas. Resr. Yes or No	Indicate Type Property	TRUE AND FULL VALUATIONS: LAND Exclusive of Structures and Improvements	BUILDINGS and Other Structures	MACHINERY Permanently Attached to Real Estate	TOTAL True and Full Value	ASSESSED VALUATIONS: RURAL: Homestead Up to $4,000 20%	Over $4,000 and Non-Homestead 33⅓%	ALL OTHER: Timber Land Class 3a 20%	Homestead Up to $4,000 25%	Over $4,000 and Non-Homestead 40%	MACHINERY Permanently Attached to Real Estate 33⅓%	Seasonal and Recreational Cabins 33⅓%	TOTAL ASSESSED VALUE	Total Assessed Value as Equalized by the Board of Review	FINAL EQUALIZED VALUE
													Dollars	Dollars	Dollars	Dollars	Dollars	Dollars	Dollars	Dollars	Dollars	Dollars	Dollars	Dollars	Dollars	Dollars
1	W. H. Beckenbach & Phyllis Howard	1	Gull Lake 5	20	139	29	37.45	118	No	Yes		T														
2	Ernest Lee Reynolds	2	4 acs. of Gull Lake 1				4			Yes		F														
3	Wm. M. & Helen F. Schepers	3	W. 300' of E. 400' of Gull Lake 4				5			No		L														
4	H. P. & Marion Longstaff	4	E. 550' of S. 1/2 of S. 1/4 of S. 1/4 of Lake				250			No		T														
5	I. J. & Anne McClintock & M. Allister	5	W. 400' of S. 1/2 of S. 1/4 of S. 1/4 of Lake				550			Yes		L														
6	William M. & Helen F. Schepers	6	2 acs. of S. 1/2 of S. 1/4 of S. 1/4				250			No		L														
7																										
8																										
9																										
10																										
11																										
12																										
13																										
14																										
15																										
16																										
17																										
18																										
19																										
20																										
							5695																			

	SOLD FOR TAXES	VALIDATIONS BY SCHOOL DISTRICTS AS EQUALIZED BY DEPARTMENT OF TAXATION: District No. / Rate / Mills	District No. / Rate / Mills	District No. / Rate / Mills	District No. / Rate / Mills	District No. / Rate / Mills	District No. / Rate / Mills	Tax Including State Homestead Mills	State Tax on Non-Homestead 41.2 Mills	SPECIAL TAXES	SPECIAL TAXES	TOTAL TAXES	PAID	WHEN PAID Month Day Year	Number of Receipt	March Settlement 1962	June Settlement 1962	Penalty	November Settlement 1962	Penalty	Collections to First Monday in January 1963	Penalty	Delinquent on First Monday in January 1963	Total Delinquent Tax and Penalty	REMARKS
		Dollars	Dollars	Dollars	Dollars	Dollars	Dollars	$ cts.	$ cts.	$ cts.	$ cts.	$ cts.				$ cts.	$ cts.	$ cts.	$ cts.	$ cts.	$ cts.	$ cts.	$ cts.	$ cts.	
1			4 80					20 14				20 14	1	PAID IN FULL APR 23 1962	7620		20 14								10444
2			4 36					9 06				9 06	2	PAID IN FULL MAY 31 1962	15727		9 06								10507
3				103				25 94	94			26 88	3	PAID IN FULL MAY 23 1962	11185		26 88								10525
4				20				5 04	18			5 22	4	PAID IN FULL APR 23 1962	7619		5 22								10254
5			4 15					3 78				3 78	5	PAID IN FULL JAN 19 1962	343	3 78									10528
6				20				5 04	18			5 22	6	PAID IN FULL MAY 23 1962	11185		5 22								10530
7													7												
8													8												
9													9												
10													10												
11													11												
12													12												
13													13												
14													14												
15													15												
16													16												
17													17												
18													18												
19													19												
20			4 13										20												
			1 48					6 90	1 30			70 30				3	66 88								
			2 44																						

Assessment Roll and Tax List of Real Property in the Town of Pontz Lake

* Indicate Type of Property: R-Residential, C-Commercial, I-Industrial, U-Utility, F-Farm, L-Lakeshore, T-Timber, M-Mineral

Cass County, Minnesota, for Taxes for the Year 1961.

	IN WHOSE NAME ASSESSED	DESCRIPTION OF PROPERTY: Subdivision	Sec. or Lot	Town or Block	Rng.	Number of Acres of Land (Acres 100ths)	No. School District	Indicate Homestead Yes or No	Agricultural Homestead Yes or No	Indicate Type* of Property	TRUE AND FULL VALUATIONS: LAND Exclusive of Structures and Improvements (Dollars)	BUILDINGS and Other Structures (Dollars)	MACHINERY Permanently Attached to Real Estate (Dollars)	TOTAL True and Full Value (Dollars)	ASSESSED VALUATIONS: RURAL: Homestead Up to $4,000 20% (Dollars)	RURAL: Over $4,000 and Non-Homestead 33⅓% (Dollars)	ALL OTHER: Timber Land Class 3a 20% (Dollars)	ALL OTHER: Homestead Up to $4,000 25% (Dollars)	ALL OTHER: Over $4,000 and Non-Homestead 40% (Dollars)	ALL OTHER: MACHINERY Permanently Attached to Real Estate 33⅓% (Dollars)	ALL OTHER: Seasonal and Recreational Cabins 33⅓% (Dollars)	TOTAL ASSESSED VALUE (Dollars)	Total Assessed Value as Equalized by the Board of Review (Dollars)	FINAL EQUALIZED VALUE (Dollars)
1	Albert V. & Maggie Smith & ~~Isabelle~~ Isabella Smith Barrington	NE¼ of NE¼	21	130	29	40	114	Yes	Yes	T														
2	" " " " "	NW¼ of NE¼				40		Yes	"	F														
3	" " " " "	SW¼ of NE¼				40		Yes	"	F														
4	" " " " "	SE¼ of NE¼				40		Yes	"	T														
5																								
6	" " " " "	NE¼ of NW¼				40		Yes	"	F														
7	" " " " "	Govt Lot 1				22.15		Yes	"	F														
8	" " " " "	Govt Lot 2				30.85		Yes	"	F														
9	" " " " "	SW¼ of NW¼				40		Yes	"	F														
10																								
11																								
12	" " " " "	NW¼ of SW¼				40		Yes	"	F														
13	~~Isabelle Smith~~ Isabella Smith Barrington	Govt Lot 3				37		Yes	"	F														
14	" " "	Govt Lot 4				55		Yes	"	F														
15																								
16	Albert V. & Maggie Smith & ~~Isabelle~~ Isabella Barrington	Govt Lot 6				36.55		Yes	"	F														
17	" " " " "	Govt Lot 5				37.50		Yes	"	L														
18																								
19																								
20																								
						508.35																		

	SOLD FOR TAXES	VALUATIONS BY SCHOOL DISTRICTS AS EQUALIZED BY DEPARTMENT OF TAXATION: District No. ___ Rate ___ Mills (Dollars)	District No. ___ Rate ___ Mills (Dollars)	District No. 114 Rate 41.1 Mills (Dollars)	District No. ___ Rate ___ Mills (Dollars)	District No. ___ Rate ___ Mills (Dollars)	District No. ___ Rate ___ Mills (Dollars)	Tax Including State Homestead Mills ($ cts.)	State Tax on Non-Homestead 4.12 Mills ($ cts.)	SPECIAL TAXES ($ cts.)	SPECIAL TAXES ($ cts.)	TOTAL TAXES ($ cts.)		PAID	WHEN PAID (Month Day Year)	Number of Receipt	March Settlement 1962 ($ cts.)	June Settlement 1962 ($ cts.)	Penalty ($ cts.)	November Settlement 1962 ($ cts.)	Penalty ($ cts.)	Collections to First Monday in January 1963 ($ cts.)	Penalty ($ cts.)	Delinquent on First Monday in January 1963 ($ cts.)	Total Delinquent Tax and Penalty ($ cts.)	REMARKS
1				4 30				7.56				7.56	1	PAID IN FULL	APR 17 1962										
2				4 44				11.06				11.06	2	PAID IN FULL	APR 17 1962										10478
3				4 52				13.10				13.10	3	PAID IN FULL	APR 17 1962										
4				4 16				4.02				4.02	4	PAID IN FULL	APR 17 1962										
5													5												
6				4 48				12.08				12.08	6	PAID IN FULL	APR 17 1962										
7				4 38				9.56				9.56	7	PAID IN FULL	APR 17 1962										10478
8				4 40				10.08				10.08	8	PAID IN FULL	APR 17 1962										
9				4 78				14.64				14.64	9	PAID IN FULL	APR 17 1962										
10													10												
11													11												
12				4 82				20.64				20.64	12	PAID IN FULL	APR 17 1962										
13				4 254 43				74.78	40			115.18	13	PAID IN FULL	APR 17 1962										10478
14				4 83				20.90				20.90	14	PAID IN FULL	APR 17 1962										
15													15												
16				4 45				11.32				11.32	16	PAID IN FULL	APR 17 1962										
17				4 50				12.58				12.58	17	PAID IN FULL	APR 17 1962										10478
18													18												
19													19												
20													20												
				4 860 43 908				227.34	40			227.74					227.74								

Assessment Roll and Tax List of Real Property in the Town of Gull Lake

Form 5C. HILLSBORO CO., MINNEAPOLIS

* Indicate Type of Property: R-Residential, C-Commercial, I-Industrial, U-Utility, F-Farm, L-Lakeshore, T-Timber, M-Mineral

	In Whose Name Assessed		Description of Property: Subdivision	Sec. or Lot	Town or Block	Rge.	Number of Acres of Land (Acres 100ths)	No. School District	Indicate Homestead Yes or No	Agri. or Non-Agri. Yes or No	Indicate Use of Property	True and Full Valuations: Land Exclusive of Buildings and Improvements	Buildings and Other Structures	Machinery Permanently Attached to Real Estate	Total True and Full Value	Assessed Valuations: Rural: Homestead Up to $4,000 20%	Rural: Over $4,000 and Non-Homestead 33⅓%	All Other: Timber Land Class 5e 20%	All Other: Homestead Up to $4,000 25%	All Other: Over $4,000 and Non-Homestead 40%	All Other: Machinery Permanently Attached to Real Estate 33⅓%	All Other: Seasonal and Recreational Cabins 33⅓%	Total Assessed Value	Total Assessed Value as Equalized by the Board of Review	Final Equalized Value	Remarks
							Dollars					Dollars	Dollars	Dollars	Dollars	Dollars	Dollars	Dollars	Dollars	Dollars	Dollars	Dollars	Dollars	Dollars	Dollars	
1	State of Minnesota		Gull Lot 3	22	138	28		114																		
2																										
3	State of Minnesota		Gull Lot 5																							
4	State of Minnesota		Gull Lot 4																							
5	Joseph W. & Eldora R. Wicklund		Gull Lot 2 (and lake bottom)						Yes	Yes	L															
6	Robert B. & Frank H. Ross		NE¼ of NW¼				40		Yes	"	T															
7	State of Minnesota		NW¼ of NW¼																							
8	Otto Varity		SW¼ of NW¼				40		Yes	"	T															
9	Forest A. & Marie I. Dalton		Gull Lot 2				3250		No	No	C															
10	Addison W. & Georgia E. Brown		E. 200' of W. 600' of S. 300' of Gull Lot 1						Yes	"	R															
11																										
12	Otto Varity		Gull Lot 1 less sold				25.80		Yes	"	R															
13	J. D. & Gertrude E. Kuderling		E. 100' of W. 700' of S. 300' of Gull Lot 1				75		Yes	"	L											4 75				
14	Jean Soper Anderson		E. 100' of W. 600' of S. 300' of Gull Lot 1				75		No	No	L											4 107				
15	Edward A. & Mabel B. Magers		E. 200' of W. 300' of Blk 30 of Gull Lot 1						Yes	Yes	R															
16	State of Minnesota		NE¼ of SE¼																							
17	State of Minnesota		Gull Lot 6																							
18	State of Minnesota		Gull Lot 7																							
19	State of Minnesota		SE¼ of SE¼																							
20	J. D. & Gertrude E. Kuderling		E. 100' of W. 200' of S. 300' of Gull Lot 1						No	No	L															
							129.80																			

Cass County, Minnesota, for Taxes for the Year 1961.

	Sold for Taxes	Valuations by School Districts as Equalized by Department of Taxation: District No. 114 Rate 22.5 Mills	District No. 114 Rate 25.1 Mills	Tax Including State Homestead	State Tax on Non-Homestead 9.1 Mills	Special Taxes	Special Taxes	Total Taxes	Paid	When Paid (Month Day Year)	Number of Receipt	March Settlement 1962	June Settlement 1962	Penalty	November Settlement 1962	Penalty	Collections to First Monday in January 1962	Penalty	Delinquent on First Monday in January 1963	Total Delinquent Tax and Penalty	Remarks
		Dollars	Dollars	$ cts.	$ cts.	$ cts.	$ cts.	$ cts.				$ cts.	$ cts.	$ cts.	$ cts.	$ cts.	$ cts.	$ cts.	$ cts.	$ cts.	
1																					
2																					
3																					
4																					
5			64	1612	58			1670	PAID IN FULL JAN 19 1962		301	1670									
6	SOLD FOR TAXES		40	1008	36			1044											10 44		10536
7																					10810
8			4 20	504				504	PAID IN FULL MAY 15 1962		8925		504								
9	466			12898	424			13322	Part Paid MAY 23 1962		11179		66 31						6 64	13588	10288
10	823			22778	750			23528	PAID IN FULL MAY 11 1962		8775		235 28						10 60		10201
11																					11298
12	4 124			3432				3432	PAID IN FULL MAY 15 1962		8925		34 32								
13	4 78			2158				2158	PAID IN FULL MAY 23 1962		11169		21 58								10253
14	4 107			2962				2962	PAID IN FULL MAY 3 1962		8610		29 62								10495
15		4 102		2568				2568	PAID IN FULL APR 25 1962		8859		25 68								10494
16																					
17																					
18																					
19																					
20	4 9	4 122	442	250				250	PAID IN FULL MAY 23 1962		11169		2 50								10208
	4 918		1043	5692																	
	1289		1393	4478	1268			5746													
	1607		2436	6011 70															77 35		

Assessment Roll and Tax List of Real Property in the Town of Pronto Lake, Cass County, Minnesota, for Taxes for the Year 1961.

FORM 3C—MILLER-DAVIS CO., MINNEAPOLIS

* Indicate Type of Property: R-Residential, C-Commercial, I-Industrial, U-Utility, F-Farm, L-Lakeshore, T-Timber, M-Mineral

	In Whose Name Assessed	Description of Property: Subdivision	Sec. or Lot	Town or Block	Rng.	Number of Acres of Land (Acres 100ths)	No. School District	Indicate Homestead Yes or No	Agt. or Hsts. Yes or No	Indicate Type Property	True and Full Valuations: Land Exclusive of Structures and Improvements (Dollars)	Buildings and Other Structures (Dollars)	Machinery Permanently Attached to Real Estate (Dollars)	Total True and Full Value (Dollars)	Assessed Valuations: Rural: Homestead Up to $4,000 20% (Dollars)	Rural: Over $4,000 and Non-Homestead 33⅓% (Dollars)	All Other: Timber Land Class 3e 20% (Dollars)	All Other: Homestead Up to $4,000 25% (Dollars)	All Other: Over $4,000 and Non-Homestead 40% (Dollars)	All Other: Machinery Permanently Attached to Real Estate 33⅓% (Dollars)	All Other: Seasonal and Recreational Cabins 33⅓% (Dollars)	Total Assessed Valuation as Equalized by the Board of Review (Dollars)	Final Equalized Value (Dollars)
1	Otto B. Griffin	NE¼ of NE¼	53	139	29	40	114	711	Yes	T													
2	Kerbie + Isabelle Siltman	NW¼ of NE¼				40			Yes	T													
3	" " "	SW¼ of NE¼				40			Yes	F													
4	State of Minnesota	SE¼ of NE¼																					
5																							
6	Kerbie + Isabelle Siltman	NE¼ of NW¼				40			Yes	T													
7	Oscar E. Johnson	Lots 1 & 2				35.45			Yes	C													
8	Frank E. Rahr	SW¼ of NW¼				40			Yes	T													
9	Kerbie + Isabelle Siltman	SE¼ of NW¼				40			Yes	T													
10																							
11	State of Minnesota	NE¼ of SW¼																					
12	State of Minnesota	NW¼ of SW¼																					
13	State of Minnesota	SW¼ of SW¼																					
14	State of Minnesota	SE¼ of SW¼																					
15																							
16	State of Minnesota	NE¼ of SE¼																					
17	State of Minnesota	NW¼ of SE¼																					
18	State of Minnesota	SW¼ of SE¼																					
19	State of Minnesota	SE¼ of SE¼																					
20																							
						235.45																	

	Sold for Taxes	Valuations by School Districts as Equalized by Department of Taxation: District No. / Rate Mills	District No. / Rate Mills	District No. / Rate Mills	District No. / Rate Mills	District No. / Rate Mills	Tax including State Homestead Mills	State Tax on Non-Homestead 9.12 Mills	Special Taxes	Special Taxes	Total Taxes	Paid: Month Day Year	When Paid	Number of Receipt	March Settlement 1962	June Settlement 1962	Penalty	November Settlement 1962	Penalty	Collections to First Monday in January 1963	Penalty	Delinquent on First Monday in January 1963	Total Delinquent Tax and Penalty	Remarks
1		40					1008	86			1044	2nd Half Paid / 1st HALF PAID MAY 23 1962	10745 / 11173			522		522						10259
2		H 32					806				806	2nd HALF PAID OCT 3 1962 / 1st HALF PAID MAY 23 1962	19973 / 11173			403		403						10433
3		H 54					1360				1360	2nd HALF PAID MAY 23 1962 / 1st HALF PAID MAY 23 1962	11174 / 13456			680		680					13562	"
4																								
5																								
6		H 36					906				936	2nd HALF PAID OCT 3 1962 / 1st HALF PAID MAY 23 1962	19973 / 13452			453		453					5561	10433
7		H 108 / 106					5388	96			5484	2nd Half Paid OCT 23 1962 / 1st HALF PAID MAY 23 1962	18105 / 15717			2742		2742					15562	10222
8		H 38					956				956	PAID IN FULL MAY 8 1962	8545			956								15445
9		H 20					756				756	2nd HALF PAID OCT 3 1962 / 1st HALF PAID MAY 23 1962	19973 / 13456			378		378					5561	13433
10																								
11																								
12																								
13																								
14																								
15																								
16		H 298																						
17		146																						
18		444					11180	132			11312					6134		5178						
19																								
20																								

Assessment Roll and Tax List of Real Property in the Town of Ponto Lake, Cass County, Minnesota, for Taxes for the Year 1961.

DUPLEX MILLBOURNE, MINNEAPOLIS

* Indicate Type of Property: R-Residential, C-Commercial, I-Industrial, U-Utility, F-Farm, L-Lakeshore, T-Timber, M-Mineral

	In Whose Name Assessed		Description of Property: Subdivision	Sec. or Lot	Town or Block	Rng.	Number of Acres of Land (Acres 3000)	No. School District	Indicate Homestead Yes or No	Agri or Resa. Yes or No	Indicate Type of Property	True and Full Valuations: Land Exclusive of Structures and Improvements (Dollars)	Buildings and Other Structures (Dollars)	Machinery Permanently Attached to Real Estate (Dollars)	Total True and Full Value (Dollars)	Assessed Valuations: Rural: Homestead Up to $4,000 20% (Dollars)	Rural: Over $4,000 and Non-Homestead 33⅓% (Dollars)	All Other: Timber Land Class 3a 20% (Dollars)	All Other: Homestead Up to $4,000 25% (Dollars)	All Other: Over $4,000 and Non-Homestead 40% (Dollars)	Machinery Permanently Attached to Real Estate 33⅓% (Dollars)	Seasonal and Recreational Cabins 33⅓% (Dollars)	Total Assessed Value (Dollars)	Total Assessed Value as Equalized by the Board of Review (Dollars)	Final Equalized Value (Dollars)
1	Albert P. & Katherine N. Haberle		NE¼ of NE¼	24	18829		40	114	No	Yes	F														
2	" " "		NW¼ of NE¼				40		No	"	F														
3	Erwin Holz		SW¼ of NE¼				40		Yes	"	T														
4	Albert P. & Katherine N. Haberle		SE¼ of NE¼				40		No	"	T														
5																									
6	Virgile Eicher		NE¼ of NW¼				40		No	"	T														
7	State of Minnesota		NW¼ of NW¼																						
8	State of Minnesota		SW¼ of NW¼																						
9	Erwin Holz		SE¼ of NW¼				40		Yes	"	F														
10																									
11	" "		NE¼ of SW¼				40		Yes	"	T														
12	State of Minnesota		NW¼ of SW¼																						
13	State of Minnesota		SW¼ of SW¼																						
14	State of Minnesota		SE¼ of SW¼																						
15																									
16	State of Minnesota		NE¼ of SE¼																						
17	State of Minnesota		NW¼ of SE¼																						
18	State of Minnesota		SW¼ of SE¼																						
19	Ora C. Seltmann		SE¼ of SE¼				40		No	Yes	T														
20																									
							320																		

Valuations by School Districts as Equalized by Department of Taxation

	Sold for Taxes	District No. ___ Rate ___ Mills (Dollars)	District No. ___ Rate ___ Mills (Dollars)	District No. 114 Rate 41.25 Mills (Dollars)	District No. ___ Rate ___ Mills (Dollars)	District No. ___ Rate ___ Mills (Dollars)	District No. ___ Rate ___ Mills (Dollars)	Tax Including State Homestead Mills ($ cts.)	State Tax on Non-Homestead 4.12 Mills ($ cts.)	Special Taxes ($ cts.)	Special Taxes ($ cts.)	Total Taxes ($ cts.)
1				67				1686	62			1748
2				100				2518	92			2610
3				28				704				704
4				53				1334	48			1382
5												
6	SOLD FOR TAXES			20				504	18			522
7												
8												
9				110				2770				2770
10												
11				24				604				604
12												
13												
14												
15												
16												
17												
18												
19	SOLD FOR TAXES			13				328	12			340
20												
				1162								
				258				10448	232			10680
				415								

	Paid	When Paid (Month Day Year)	Number of Receipt	March Settlement 1962 ($ cts.)	May Settlement 1962 ($ cts.)	Penalty ($ cts.)	November Settlement 1962 ($ cts.)	Penalty ($ cts.)	Collections to First Monday in January 1963 ($ cts.)	Penalty ($ cts.)	Delinquent on First Monday in January 1963 ($ cts.)	Total Delinquent Tax and Penalty ($ cts.)	Remarks
1	PAID IN FULL	SEP 11 1961	17227				43 58	4 31					12090
2	PAID IN FULL	SEP 11 1961											"
3	PAID IN FULL	MAY 16 1962	12072		7 04								10431
4	PAID IN FULL	SEP 11 1961	17232				13 82	41					12090
5													
6											5 22		18106
7													
8													
9	PAID IN FULL	MAY 16 1962	12072		27 70								10431
10													
11	PAID IN FULL	MAY 16 1962	12072		6 04								10431
12													
13													
14													
15													
16													
17													
18													
19	1 HALF PAID	MAY 16 1962	15773		1 20						1 70	3 87	10551 10481
20													
					43 48		57 40				6 92		

Assessment Roll and Tax List of Real Property in the Town of Pente Lake

Form 3C MILLER-DAVIS CO., MINNEAPOLIS

* Indicate Type of Property: R-Residential, C-Commercial, I-Industrial, U-Utility, F-Farm, L-Lakeshore, T-Timber, M-Mineral

Cass County, Minnesota, for Taxes for the Year 1961.

	In Whose Name Assessed	Description of Property: Subdivision	Sec. or Lot	Town or Block	Rng.	Number of Acres of Land (Acres)	(100ths)	No. School District	Indicate Homestead Yes or No	Agri. or Resd. Over Yes or No	Indicate Type Property	True and Full Valuations: Land Exclusive of Structures and Improvements (Dollars)	Buildings and Other Structures (Dollars)	Machinery Permanently Attached to Real Estate (Dollars)	Total True and Full Value (Dollars)	Assessed Valuations: Rural: Homestead Up to $4,000 20% (Dollars)	Rural: Over $4,000 and Non-Homestead 33⅓% (Dollars)	All Other: Timber Land Class 3a 20% (Dollars)	All Other: Homestead Up to $4,000 25% (Dollars)	All Other: Over $4,000 and Non-Homestead 40% (Dollars)	All Other: Machinery Permanently Attached to Real Estate 33⅓% (Dollars)	All Other: Seasonal and Recreational Cabins 33⅓% (Dollars)	Total Assessed Value (Dollars)	Total Assessed Value as Equalized by the Board of Review (Dollars)	Final Equalized Value (Dollars)
1	State of Minnesota	NE¼ of NE¼	25	138	24			114																	
2	State of Minnesota	NW¼ of NE¼																							
3	State of Minnesota	SW¼ of NE¼																							
4	State of Minnesota	SE¼ of NE¼																							
5																									
6	State of Minnesota	NE¼ of NW¼																							
7	Michael Smith	NW¼ of NW¼				40		711	Yes		T														
8	" "	SW¼ of NW¼				40		711	"		T														
9	State of Minnesota	SE¼ of NW¼																							
10																									
11	State of Minnesota	NE¼ of SW¼																							
12	State of Minnesota	NW¼ of SW¼																							
13	State of Minnesota	SW¼ of SW¼																							
14	State of Minnesota	SE¼ of SW¼																							
15																									
16	State of Minnesota	NE¼ of SE¼																							
17	State of Minnesota	NW¼ of SE¼																							
18	State of Minnesota	SW¼ of SE¼																							
19	State of Minnesota	SE¼ of SE¼																							
20																									
						80																			

	Sold for Taxes	Valuations by School Districts as Equalized by Department of Taxation: District No. / Rate ___ Mills (Dollars)	District No. / Rate ___ Mills (Dollars)	District No. 114 / Rate 97.25 Mills (Dollars)	District No. / Rate ___ Mills (Dollars)	District No. / Rate ___ Mills (Dollars)	District No. / Rate ___ Mills (Dollars)	Tax including State Homestead ___ Mills ($ cts.)	State Tax on Non-Homestead 9.5 Mills ($ cts.)	Special Taxes ($ cts.)	Special Taxes ($ cts.)	Total Taxes ($ cts.)		Paid	When Paid: Month Day Year	Number of Receipt	March Settlement 1962 ($ cts.)	June Settlement 1962 ($ cts.)	Penalty ($ cts.)	November Settlement 1962 ($ cts.)	Penalty ($ cts.)	Collections to First Monday in January 1963 ($ cts.)	Penalty ($ cts.)	Delinquent on First Monday in January 1963 ($ cts.)	Total Delinquent Tax and Penalty ($ cts.)	Remarks
1													1														
2													2														
3													3														
4													4														
5													5														
6													6														
7				30				756	28			784	7	PAID IN FULL	APR 2 1962	6636		15 68									
8				30				756	28			784	8	PAID IN FULL	APR 2 1962												
9													9														
10													10														
11													11														
12													12														
13													13														
14													14														
15													15														
16													16														
17													17														
18													18														
19													19														
20													20														
				60				1512	56			1568						15 68									

Assessment Roll and Tax List of Real Property in the Town of Pentz Lake, Cass County, Minnesota, for Taxes for the Year 1961.

FORM 55 DILLER-DAVIS CO., MINNEAPOLIS

* Indicate Type of Property: R-Residential, C-Commercial, I-Industrial, U-Utility, F-Farm, L-Lakeshore, T-Timber, M-Mineral

	In Whose Name Assessed	Description of Property: Subdivision	Sec. or Lot	Town. or Block	Rng.	Number of Acres of Land (Acres 100ths)	No. School District	Indicate Homestead Yes or No	Agri. or Resi. Homes Yes or No	Indicate Type of Property	True and Full Valuations: Land Exclusive of Structures and Improvements (Dollars)	Buildings and Other Structures (Dollars)	Machinery Permanently Attached to Real Estate (Dollars)	Total True and Full Value (Dollars)	Assessed Valuations, Rural: Homestead Up to $4,000 20% (Dollars)	Rural: Over $4,000 and Non-Homestead 33⅓% (Dollars)	All Other: Timber Land Class 5c 20% (Dollars)	All Other: Homestead Up to $4,000 25% (Dollars)	All Other: Over $4,000 and Non-Homestead 40% (Dollars)	All Other: Machinery Permanently Attached to Real Estate 33⅓% (Dollars)	All Other: Seasonal and Recreational Cabins 33⅓% (Dollars)	Total Assessed Value (Dollars)	Total Assessed Value as Equalized by the Board of Review (Dollars)	Final Equalized Value (Dollars)
1	Albert V. Smith	NW¼ of NE¼	26	139	29	40	114	No	Yes	F														
2	" "	NW¼ of NE¼				40		No	"	F														
3	" "	SW¼ of NE¼				40		No	"	F														
4	" "	SE¼ of NE¼				40		No	"	F														
5																								
	Transfer of Edna Burton Est. to Lonnie Robitaille by Deed (Conv.)																							
6	State of Minnesota	NE¼ of NW¼				40		No	"	F														
7	State of Minnesota	SW¼ of NW¼				40		No	"	F														
8	State of Minnesota	SW¼ of NW¼				40		No	"	F														
9	State of Minnesota	SE¼ of NW¼																						
10																								
11	State of Minnesota	NE¼ of SW¼																						
12	State of Minnesota	NW¼ of SW¼																						
13	State of Minnesota	SW¼ of SW¼																						
14	State of Minnesota	SE¼ of SW¼																						
15																								
16	State of Minnesota	NE¼ of SE¼																						
17	State of Minnesota	NW¼ of SE¼																						
18	State of Minnesota	SW¼ of SE¼																						
19	State of Minnesota	SE¼ of SE¼																						
20																								
						280																		

	Sold for Taxes	Validations by School Districts as Equalized by Department of Taxation: District No. / Rate / Mills	District No. / Rate / Mills	District No. / Rate / Mills	District No. / Rate / Mills	District No. / Rate / Mills	Tax including State Homestead Mills ($ cts.)	State Tax on Non-Homestead 9.12 Mills ($ cts.)	Special Taxes ($ cts.)	Special Taxes ($ cts.)	Total Taxes ($ cts.)		Paid: When Paid (Month Day Year)	Number of Receipt	March Settlement 1962 ($ cts.)	June Settlement 1962 ($ cts.)	Penalty ($ cts.)	November Settlement 1962 ($ cts.)	Penalty ($ cts.)	Collections to First Monday in January 1963 ($ cts.)	Penalty ($ cts.)	Delinquent on First Monday in January 1963 ($ cts.)	Total Delinquent Tax and Penalty ($ cts.)	Remarks
1		36					906	32			938	1	PAID IN FULL APR 17 1962	6035		23 72								1046.2
2		14					352	12			364	2	PAID IN FULL APR 17 1962											"
3		7					428	16			444	3	PAID IN FULL APR 17 1962											"
4		24					604	22			626	4	PAID IN FULL APR 17 1962											"
5												5	2nd Half Paid OCT 31 1962											
6		50					1258	46			1304	6	1st HALF PAID MAY 31 1962											1882.8
7		50					1258	46			1304	7	2nd Half Paid OCT 31 1962 / 1st HALF PAID MAY 31 1962	16942 / 15722		1956		1956						"
8		50					1258	46			1304	8	2nd Half Paid OCT 31 1962 / 1st HALF PAID MAY 31 1962										1566.3	"
9												9												
10												10												
11												11												
12												12												
13												13												
14												14												
15												15												
16												16												
17												17												
18												18												
19												19												
20												20												
		281					6064	220			6284					4328		1956						

Assessment Roll and Tax List of Real Property in the Town of Pente Lake, Cass County, Minnesota, for Taxes for the Year 1961.

Form SC

* Indicate Type of Property: R-Residential, C-Commercial, I-Industrial, U-Utility, F-Farm, L-Lakeshore, T-Timber, M-Mineral

		IN WHOSE NAME ASSESSED	DESCRIPTION OF PROPERTY: SUBDIVISION	Sec. or Lot	Twp. or Block	Rge.	Number of Acres of Land (Acres 100ths)	No. School District	Indicate Homestead Yes or No	Agri. or Seas. Recr. Yes or No	Indicate Type of Property	TRUE AND FULL VALUATIONS: LAND Exclusive of Structures and Improvements	BUILDINGS and Other Structures	MACHINERY Permanently Attached to Real Estate	TOTAL True and Full Value	ASSESSED VALUATIONS: RURAL: Homestead Up to $4,000 20%	RURAL: Over $4,000 and Non-Homestead 33⅓%	ALL OTHER: Timber Land Class 3a 20%	ALL OTHER: Homestead Up to $4,000 25%	ALL OTHER: Over $4,000 and Non-Homestead 40%	ALL OTHER: MACHINERY Permanently Attached to Real Estate 33⅓%	Seasonal and Recreational Cabins 33⅓%	TOTAL ASSESSED VALUE	Total Assessed Value of Equalized by State Board of Review	FINAL EQUALIZED VALUE	SOLD FOR TAXES	VALUATIONS BY SCHOOL DISTRICTS AS EQUALIZED BY DEPARTMENT OF TAXATION: District No. 1 Rate 41 Mills	District No. 2 Rate 25 Mills	District No. 3 Rate 25 Mills	District No. 4 Rate ___ Mills	District No. 5 Rate ___ Mills	Tax Including State Homestead ___ Mills	State Tax on Non-Homestead 9.12 Mills	SPECIAL TAXES	SPECIAL TAXES	TOTAL TAXES	PAID	WHEN PAID (Month Day Year)	Number of Receipt	March Settlement 1962	June Settlement 1962	Penalty	November Settlement 1962	Penalty	Collections to First Monday in January 1963	Penalty	Delinquent on First Monday in January 1963	Total Delinquent Tax and Penalty	REMARKS
							Acres					Dollars	Dollars	Dollars	Dollars	Dollars	Dollars	Dollars	Dollars	Dollars	Dollars	Dollars	Dollars	Dollars	Dollars		Dollars	Dollars	Dollars	Dollars	Dollars	$ cts.	$ cts.	$ cts.	$ cts.				$ cts.	$ cts.	$ cts.	$ cts.	$ cts.	$ cts.	$ cts.	$ cts.	$ cts.	$ cts.	
State of Minnesota	1		NE¼ of NE¼				27.18	24	114																																								
State of Minnesota	2		Govt Lot 4																																														
State of Minnesota	3		SW¼ of NE¼																																														
State of Minnesota	4		SE¼ of NE¼																																														
Glenn J. & Irene E. Hines	5		Approx. 1.1860 of W. 400' of Govt Lot 2							Yes	Yes	T																																					
Greg K. Wilke	6		Govt Lot 2				20			No		T																																					
Harry E. & Cicelia C. Cullen	7		Govt Lot 3 lying S. of Z-W Trail Rd. and part				24.30			No	No	L																																					
Glenn J. & Irene E. Hines	8		completed in E. of Govt Lot 3 lying W. of Z-W Trail Rd. lying thru the park of Pente Point Resort, Inc. Lots							Yes	Yes	T																																					
	9																																																
Matthew J. & Alvera S. Bendel	10		completed part of Govt Lot 3 lying between Lots 4 and 5 of Blk				1			Yes	"	T																																					
State of Minnesota	11		NE¼ of SW¼																																														
	12																																																
W. J. & Mary Anne Hanselin	13		SW¼ of SW¼				40			Yes	"	T																																					
" " " "	14		SE¼ of SW¼				40			Yes	"	T																																					
Ernest J. & Greg K. Wilke	15		Part of Govt Lot 3							No	"	T																																					
State of Minnesota	16		SE¼ of SE¼																																														
State of Minnesota	17		NW¼ of SE¼																																														
State of Minnesota	18		SW¼ of SE¼																																														
State of Minnesota	19		SE¼ of SE¼																																														
	20																																																
							125.30																																										
	1																																																
	2																																																
	3																																																
	4																																																
	5																																																
	6																																																
	7																																																
	8																																																
	9																																																
	10																																																
	11																																																
	12																																																
	13																																																
	14																																																
	15																																																
	16																																																
	17																																																
	18																																																
	19																																																
	20																																																

Assessment Roll and Tax List of Real Property in the Town of Pork Lake, Cass County, Minnesota, for Taxes for the Year 1961.

FORM 40 MILLS-DAVIS CO. MINNEAPOLIS

* Indicate Type of Property: R-Residential, C-Commercial, I-Industrial, U-Utility, F-Farm, L-Lakeshore, T-Timber, M-Mineral

	In Whose Name Assessed	Description of Property: Subdivision	Sec. or Lot	Town or Block	Rng.	Number of Acres of Land: Acres	100ths	No. School District	Indicate Homestead Yes or No	Agri. or Resa. Homest. Yes or No	* Indicate Type of Property	True and Full Valuations: Land Exclusive of Structures and Improvements (Dollars)	Buildings and Other Structures (Dollars)	Machinery Permanently Attached to Real Estate (Dollars)	Total True and Full Value (Dollars)	Assessed Valuations: Rural: Homestead Up to $4,000 20% (Dollars)	Rural: Over $4,000 and Non-Homestead 31⅓% (Dollars)	All Other: Timber Land Class 3a 20% (Dollars)	All Other: Homestead Up to $4,000 25% (Dollars)	All Other: Over $4,000 and Non-Homestead 40% (Dollars)	All Other: Machinery Permanently Attached to Real Estate 33⅓% (Dollars)	All Other: Seasonal and Recreational Cabins 33⅓% (Dollars)	Total Assessed Value (Dollars)	Total Assessed Value as Equalized by Board of Tax Review (Dollars)	Final Equalized Value (Dollars)	Sold for Taxes (Dollars)	Tax Including State Homestead (Dollars)	State Tax on Non-Homestead (Dollars)	Special Taxes	Special Taxes	Total Taxes	Paid	When Paid (Month Day Year)	Number of Receipt	March Settlement 1962	June Settlement 1962	Penalty	November Settlement 1962	Penalty	Collections to First Monday in January 1963	Penalty	Delinquent to First Monday in January 1963	Penalty	Total Delinquent Tax and Penalty	Remarks
1	Mathew J. & Alvera S. Bendel	N.400' of Lot Lot 3	28	139	29	1.50		114	94	770	L																7600	160				7760	PAID IN FULL	MAY 23 1962	7801		7760										10252
2																																															
3																																															
4	Fred J. * Evelyn J. Kirkey; Herbert + Loretta Hoppe	S½ of N.600' of a 132.76' of Lot Lot 3				6			70	yes	R																2698	242				6940	PAID IN FULL	APR 2 1962	7732		6940										
5	Donald A. + Vernard Wright	W½ of N.600' of a 132.76' of Lot Lot 3				6			70	"	L																5136	186				5322	PAID IN FULL	MAY 15 1962	8931		5322										10403
6	Clare + Ethel Robbins	N.212' of Lot Lot 21																																													10249
7																																															
8	Olin J. Lichty; Gordie Garrick + Raymond Francis Corcoran	Part of N.3 acs. of Lot Lot 2 (N.150.4' of N.3 acs. of Lot 2)							70	"	L																3172	114				3286	PAID IN FULL	MAY 31 1962	15709		3286										
9		Part of N.3 acs. of Lot Lot 2							70	"	L																2668	96				2764	PAID IN FULL	MAY 15 1962	8935		2764										10427
10	Donald A. + Vernard Wright	W.55' of N.372.4' of a 1512.6' of Lot Lot 2							70	70	L															16	440	14				456	PAID IN FULL	MAY 15 1962	8931		456										10429
11	Vida Mildred Brown	N.3 acs. of Lot Lot 2 & a 1.5 acs. sold				3			70	yes	L																1062	64				1126	Balance Paid	MAR 11 1963	5648		1126										10449
12	Arthur A. + Lillian Faye Wrages	S½ of Lot Lot 2							70	"	L																1686	62				1748	Part Paid	FEB 28 1962	5449	17.20	17.48										10459
13	Theodore + Lillian Strom	Lot Lot 2 & a 1.5 acs. sold & Plat							70	"	L																6698	242				6940	PAID IN FULL	APR 25 1962	6961		6940										10430
14	Velma Strayer	S.107.4' of E.214.5' of Lot Lot 2							70	"	L																3172	114				3286	1st HALF PAID	MAY 23 1962	15559		3470		3470								10428
																																	2nd HALF PAID	MAY 11 1962	11206												
																																	PAID IN FULL	MAY 11 1962	8700												10406
15																																															
16	Harry E. LaBrecq	N.107.4' of a 203.44' of E.214.5' of Lot 2							70	170	L															100	2768	92				2860	PAID IN FULL	JUL 2 1962	15108		2860		28.60	.57							
17	Gilbert John Quinn + Irene Marie Howson	1 ac. of Lot Lot 2				1			70	94	L																1686	62				1748	PAID IN FULL	MAY 15 1962	8938		1748										10427
18	Forest Mitzgroth	S.537.4' of Lot Lot 3							110	170	L															84	2224	76				2400	PAID IN FULL	MAY 23 1962	11203		2400										10407
19	Daniel M. + Angeline M. Loslitte	S.200' of N.600' of Lot Lot 3							70																	921							1st HALF PAID	MAY 11 1962	10650												10448
									140	170	C															370	12786	338				13124	2nd HALF PAID	AUG 29 1962	1376		6562		65.62								10251
20	" "	S.252.8' of S.1512.6' of Lot Lot 2							90	170	L																654					654	1st HALF PAID	MAY 11 1962													
																										188		26					2nd HALF PAID	AUG 28 1962			3.27		3.27								
						1.50																				765	25820	2214								13.04	46075		13219							
																										938	33332	1298	1862																		
																											59152	1524	2259																		

Assessment Roll and Tax List of Real Property in the Town of Gento Lake, Cass County, Minnesota, for Taxes for the Year 1961.

Form 5C. MILLER-DAVIS CO., MINNEAPOLIS

* Indicate Type of Property: R-Residential, C-Commercial, I-Industrial, U-Utility, F-Farm, L-Lakeshore, T-Timber, M-Mineral

	In Whose Name Assessed		Description of Property: Subdivision	Sec. or Lot	Town or Block	Rng.	Number of Acres of Land (Acres 100ths)	No. School District	Indicate Homestead Yes or No	Agricultural Homestead Yes or No	Indicate Type of Property	True and Full Valuations: Land Exclusive of Structures and Improvements (Dollars)	Buildings and Other Structures (Dollars)	Machinery Permanently Attached to Real Estate (Dollars)	Total True and Full Value (Dollars)	Assessed Valuations: Rural: Homestead Up to $4,000 20% (Dollars)	Rural: Over $4,000 and Non-Homestead 33⅓% (Dollars)	All Other: Timber Land Class 3a 20% (Dollars)	All Other: Homestead Up to $4,000 25% (Dollars)	All Other: Over $4,000 and Non-Homestead 40% (Dollars)	Machinery Permanently Attached to Real Estate 33⅓% (Dollars)	Seasonal and Recreational Cabins 33⅓% (Dollars)	Total Assessed Value (Dollars)	Total Assessed Value as Equalized by Bd of Review (Dollars)	Final Equalized Value (Dollars)
1	Mabel Middleton		Gento Lot 1	24	139	24	39.45	114	No	Yes	L														
2	State of Minnesota		N½ of NE¼																						
3	State of Minnesota		SW¼ of SW¼																						
4	Mabel Middleton		Gento Lot 2				34.40		No	Yes	L														
5	Norman & Marie Kruckow		That Part of SW¼ of Sec 4 E of SBL 84																						
6	State of Minnesota		NE¼ of NW¼																						
7	Oscar & Vida M. Hanson		NW¼ of NW¼				40		Yes	Yes	T														
8	" " "		SW¼ of NW¼				40		Yes	"	T														
9	State of Minnesota		SE¼ of NW¼																						
10	Oscar & Vida M. Hanson		W 200' of Gento Lot 4				2		Yes	"	T														
11	State of Minnesota		NE¼ of SW¼																						
12	H. C. & Velma J. Marshall		Gento Lot 4 less W 200'				24.40		No	Yes	T														
13	Emil A. & Alice W. Henke		Gento Lot 5				46.75		Yes	No	C														
14																									
15																									
16	Mabel Middleton		Gento Lot 3				39.10		No	Yes	T														
17	Morris Kruckow		~~NW¼ of SW¼~~ lying E of SL Hy #84				80		Yes	"	F														
18			~~SW¼ of SW¼~~ lies S of SL Hy																						
19	Norman & Marie Kruckow		SE¼ of SE¼				40		Yes	"	T														
20	Norman L. & Marie Kruckow		That Part of W½ of S½ E of SBL 84 lying W of SL Hy #84						Yes	"	F														
							392.00																		

Variations by School Districts as Equalized by Department of Taxation

	Sold for Taxes	District No. 114 Rate 44 Mills (Dollars)	District No. ___ Rate ___ Mills (Dollars)	District No. ___ Rate ___ Mills (Dollars)	District No. ___ Rate ___ Mills (Dollars)	District No. ___ Rate ___ Mills (Dollars)	Tax Including State Homestead Mills ($ cts.)	State Tax on Non-Homestead 9.2 Mills ($ cts.)	Special Taxes ($ cts.)	Special Taxes ($ cts.)	Total Taxes ($ cts.)
1		94					28.66	86			24.52
2											
3											
4		84					21.14	76			21.90
5											
6											
7		14 26					6.54				6.54
8		14 26					6.54				6.54
9											
10		14 26					6.54				6.54
11											
12		78					19.64	72			20.36
13	14 16 12 24						80.26	1.14			81.40
14											
15											
16		94					23.66	86			24.52
17		14 34					8.56				8.56
18											
19		14 17					4.28				4.28
20		14 131					32.98				32.98
	14 16 12 24	14 360 = 4.26 350 = 4.74					80.26 153.54	1.34			238.14
	29 40	610 = 9.00					233.80				

	Paid	When Paid (Month Day Year)	Number of Receipt	March Settlement 1962 ($ cts.)	June Settlement 1962 ($ cts.)	Penalty ($ cts.)	November Settlement 1962 ($ cts.)	Penalty ($ cts.)	Collections to First Monday in January 1963 ($ cts.)	Penalty ($ cts.)	Delinquent on First Monday in January 1963 ($ cts.)	Total Delinquent Tax and Penalty ($ cts.)	Remarks
1	PAID IN FULL	MAY 25 1962	11263		24.52								10411.0
2													
3													
4	PAID IN FULL	MAY 25 1962	11263		21.90								10410
5													
6													
7	2nd HALF PAID 1st HALF PAID	OCT 3 1961 MAY 31 1962	15537 19537		6.54		6.54						1555 10411
8	2nd HALF PAID 1st HALF PAID	OCT 3 1961 MAY 31 1962	15537 19537										
9													
10	2nd HALF PAID 1st HALF PAID	OCT 3 1961 MAY 31 1962	15537 19537		2.27		3.27						10411
11													
12	PAID IN FULL	MAY 8 1962	3660		20.36								10409
13	PAID IN FULL	MAY 5 1962	3928		81.40								10276
14													
15													
16	PAID IN FULL	MAY 25 1962	11263		24.52								
17	Balance Paid Part Paid	OCT 15 1962 MAY 2 1962											10410 10411
18													
19	Balance Paid Part Paid	OCT 15 1962 MAY 25 1962	15486 11269		25.00		20.82						15566 10412
20	Balance Paid Part Paid	OCT 15 1962 MAY 25 1962			30.52		30.63						"

Assessment Roll and Tax List of Real Property in the Town of Pente Lake, Cass County, Minnesota, for Taxes for the Year 1961.

FORM 34 - MILLER-DAVIS CO., MINNEAPOLIS

* Indicate Type of Property: R-Residential, C-Commercial, I-Industrial, U-Utility, F-Farm, L-Lakeshore, T-Timber, M-Mineral

	IN WHOSE NAME ASSESSED	DESCRIPTION OF PROPERTY: SUBDIVISION	Sec. or Lot	Town. or Block	Rng.	Number of Acres of Land: Acres	100ths	No. School District	Indicate Homestead Yes or No	Agri. or Non-Agri. Homestead Yes or No	Indicate Type of Property	TRUE AND FULL VALUATIONS: LAND Exclusive of Structures and Improvements	BUILDINGS and Other Structures	MACHINERY Permanently Attached to Real Estate	TOTAL True and Full Value	ASSESSED VALUATIONS: RURAL: Homestead Up to $4,000 20%	Over $4,000 and Non-Homestead 33⅓%	ALL OTHER: Timber Land Class 3a 20%	Homestead Up to $4,000 25%	Over $4,000 and Non-Homestead 40%	MACHINERY Permanently Attached to Real Estate 33⅓%	Seasonal and Recreational Cabins 33⅓%	TOTAL ASSESSED VALUE	Total Assessed Value as Equalized by the Board of Review	FINAL EQUALIZED VALUE
												Dollars	Dollars	Dollars	Dollars	Dollars	Dollars	Dollars	Dollars	Dollars	Dollars	Dollars	Dollars	Dollars	Dollars
	Adell Diggott, Laurel Rodach & Frank Kiesling																								
1	Laurel Kiesling, et al	NW¼ of NE¼	30	134	29	40		114	Yes	Yes	F														
2	" " "	N½ of NE¼				40			Yes	"	F														
3	Ralph W. & Geraldine Snider	W½ of E½ of Govt Lot 5				10			No	"	T														
4	C. M. & Lillian A. Ramsey	Govt Lot 6 less E 30 rds				85.12			No	"	L														
5	Arthur A. & Rae Ellen Reuck	E 30 rds of Govt Lot 6				5.23			No	No	R														
6	Gordon C. & Velma F. Marshall	N.E.¼ of N.W.¼				40			No	Yes	T														
7	" " "	Govt Lot 1				50.58			No	"	T														
8	" " "	Govt Lot 2				50.58			No	"	T														
9	" " "	Govt Lot 4				35.25			No	"	T														
10	Ethel Dee Kirk Ellis	W½ of Govt Lot 5 less 10 ac				12.50			Yes	No	L														
11	Burr P. Bechler & Earle Warner	Govt Lot 3				25.80			No	Yes	L														
12																									
13	James P. & Mabel P. Quade	Govt Lot 10				42.65			No	Yes	L														
14	Robert Wm. & Ann Sandgren Lane	Govt Lot 7				20.25			No	Yes	C														
15																									
16																									
17																									
18	Nellie M. Hogan	Govt Lot 8				20.80			No	Yes	T														
19	" "	Govt Lot 9				29.40			No	"	T														
20																									
	(Cont. Next page)					488.58																			

	VALUATIONS BY SCHOOL DISTRICTS AS EQUALIZED BY DEPARTMENT OF TAXATION: District No. 114 Rate 44 Mills	District No. ___ Rate ___ Mills	District No. 114 Rate 44 Mills	District No. ___ Rate ___ Mills	District No. ___ Rate ___ Mills	District No. ___ Rate ___ Mills	Tax Including State Homestead ___ Mills	State Tax on Non-Homestead 4½ Mills	SPECIAL TAXES	SPECIAL TAXES	TOTAL TAXES	SOLD FOR TAXES	PAID	WHEN PAID Month Day Year	Number of Receipt	March Settlement 1962	June Settlement 1962	Penalty	November Settlement 1962	Penalty	Collections to First Monday in January 1963	Penalty	Delinquent on First Monday in January 1963	Total Delinquent Tax and Penalty	REMARKS
	Dollars	Dollars	Dollars	Dollars	Dollars	Dollars	$ cts.	$ cts.	$ cts.	$ cts.	$ cts.					$ cts.	$ cts.	$ cts.	$ cts.	$ cts.	$ cts.	$ cts.	$ cts.	$ cts.	
1			4 60				15 10				15 10	1	Part Paid	MAY 31 1962	16283		36 12		4 65						10414
													Part Paid	MAY 31 1962	9448										
														JUL 1 1962											"
2			4 90				22 66				22 66	2													
3			22				5 54	20			5 74	3	PAID IN FULL	APR 1 1962	25845		5 74								10246
4			21 5				54 88	1 98			56 86	4	PAID IN FULL	MAY 23 1962	11189		56 86								10417
5	1 46						40 40	1 34			41 74	5	PAID IN FULL	APR 23 1962	7647		41 74								10255
6			10 1				25 42	92			26 34	6	2nd HALF PAID	OCT 5 1962			13 17		13 17						10247
													1st HALF PAID	MAY 7 1962											
7			6 0				15 10	54			15 64	7	2nd HALF PAID	OCT 5 1962	17517		7 82		7 82						"
													1st HALF PAID	MAY 7 1962	8599										
8			6 0				15 10	54			15 64	8	2nd HALF PAID	OCT 5 1962			7 82		7 82						15576
													1st HALF PAID	MAY 7 1962											
9			8 5				31 40	78			22 18	9	2nd HALF PAID	OCT 5 1962			11 09		11 09						"
													1st HALF PAID	MAY 7 1962											
10	4 51						14 12				14 12	10	Part Paid	MAY 31 1962	15806		14 12								8 Lots Govt Lot 5 less 10 ac 10295
	4 74						20 48				20 48				16222				20 48						10 Lots Johnson's 1st Add 11246
11			27 1				77 48	2 70			77 48	11	2nd Half Paid	OCT 25 1962	1146		38 74		38 74						15567 10418
													1st HALF PAID	APR 12 1962	7552										
12																									
13			15 5				39 52	1 42			40 44	13	PAID IN FULL	MAY 23 1962	11180		40 44								
14			20 1				50 60	1 84			52 44	14	PAID IN FULL	MAY 3 1962	15729		52 44								10415
15																									10416
16																									
17																									
18			6 4				16 12	58			16 70	18	PAID IN FULL	MAY 11 1962			16 70								
19			17 4				43 80	1 58			45 38	19	PAID IN FULL	MAY 11 1962	8784		45 38								10419
20												20													
	4 125		4 150 = 275				75 00																		
	14		1437 = 1583				399 52	14 42			488 94						382 18		190 46						
	271		158 7 = 1858				474 52																		

Assessment Roll and Tax List of Real Property in the Town of Ponto Lake, Cass County, Minnesota, for Taxes for the Year 1961.

Form SC MILLER-DAVIS CO., MINNEAPOLIS

* Indicate Type of Property: R-Residential, C-Commercial, I-Industrial, U-Utility, F-Farm, L-Lakeshore, T-Timber, M-Mineral

In Whose Name Assessed		Subdivision	Sec. or Lot	Town or Block	Rng.	Number of Acres of Land: Acres	100ths	No. School District	Indicate Homestead Yes or No	Agri. or Seas. Recr. Yes or No	* Indicate Type of Property	True and Full Valuations: Land Exclusive of Structures and Improvements (Dollars)	Buildings and Other Structures (Dollars)	Machinery Permanently Attached to Real Estate (Dollars)	Total True and Full Value (Dollars)	Assessed Valuations, Rural: Homestead Up to $4,000 20% (Dollars)	Over $4,000 and Non-Homestead 33 1/3% (Dollars)	Timber Land Class 3e 20% (Dollars)	All Other: Homestead Up to $4,000 25% (Dollars)	Over $4,000 and Non-Homestead 40% (Dollars)	Machinery Permanently Attached to Real Estate 33 1/3% (Dollars)	Seasonal and Recreational Cabins 33 1/3% (Dollars)	Total Assessed Value (Dollars)	Total Assessed Value as Equalized by the Board of Review (Dollars)	Final Equalized Value (Dollars)
~~Lulu~~ Herman L. + ~~Lula~~ M. Callies	1	E¼ of Gout Lot 5	30	139	29	9	43	114	no	yes	T														
Ralph W. + Isabelle Snider	2	S.150' of W½ of Gout Lot 5				1	75		no	no	L														
Gordon C. + Velva F. Marshall	3	W.202' of W½ of Gout Lot 5				4			yes	no	R														
" " "	4	N.660' of E.65' of W.267' of Gout Lot 5							no	no	T														
	5																								
	6																								
	7																								
	8																								
	9																								
	10																								
	11																								
	12																								
	13																								
	14																								
	15																								
	16																								
	17																								
	18																								
	19																								
	20																								
						15	18																		

	Sold for Taxes	Valuations by School Districts as Equalized by Department of Taxation: District No. 114, Rate 47, 276 Mills (Dollars)	District No. ..., Rate ..., Mills (Dollars)	District No. 114, Rate 47, 25 Mills (Dollars)	District No. ..., Rate ..., Mills (Dollars)	District No. ..., Rate ..., Mills (Dollars)	District No. ..., Rate ..., Mills (Dollars)	Tax Including State Homestead ... Mills ($ cts.)	State Tax on Non-Homestead 9.12 Mills ($ cts.)	Special Taxes ($ cts.)	Special Taxes ($ cts.)	Total Taxes ($ cts.)		Paid	When Paid (Month Day Year)	Number of Receipt	March Settlement 1962 ($ cts.)	June Settlement 1962 ($ cts.)	Penalty ($ cts.)	November Settlement 1962 ($ cts.)	Penalty ($ cts.)	Collections to First Monday in January 1963 ($ cts.)	Penalty ($ cts.)	Delinquent on First Monday in January 1963 ($ cts.)	Total Delinquent Tax and Penalty ($ cts.)	Remarks
1				30				7 56	28			7 84	1	PAID IN FULL	MAY 3 1962	8619		7 84								10413
2		10						2 76	10			2 86	2	PAID IN FULL	APR 6 1962	5985		2 86								10246
3		4800 ~~4958~~	Abate 4-8533					221 42 ~~265 14~~				221 42 ~~265 14~~	3	2nd ½ Pd; 1st Half Paid	MAY 7 1962	17517 8599		110 71		110 71						43.72 Abated 10247
4		6						1 66	06			1 72	4	2nd ½ Pd; 1st Half Paid	MAY 7 1962			86		86						10247
5													5													
6													6													
7													7													
8													8													
9													9													
10													10													
11													11													
12													12													
13													13													
14													14													
15													15													
16													16													
17													17													
18													18													
19													19													
20													20													
		4958 / 16 / 974		4958 / 50 = 46 / 1004				269 56 / 7 56 / 277 12	44			277 56						122 27		111 57						43.72 abated

Assessment Roll and Tax List of Real Property in the Lawson of Hunts Lake, Cass County, Minnesota, for Taxes for the Year 1961.

Form 1C—HILLSBARTS CO., MINNEAPOLIS

• Indicate Type of Property: R-Residential, C-Commercial, I-Industrial, U-Utility, F-Farm, L-Lakeshore, T-Timber, M-Mineral

	IN WHOSE NAME ASSESSED	DESCRIPTION OF PROPERTY: SUBDIVISION	Sec. or Lot	Town. or Block	Rng.	Number of Acres of Land (Acres 100ths)	No. School District	Indicate Residential Yes or No	Agricultural Yes or No	Indicate Type of Property	TRUE AND FULL VALUATIONS: LAND Exclusive of Structures and Improvements (Dollars)	BUILDINGS and Other Structures (Dollars)	MACHINERY Permanently Attached to Real Estate (Dollars)	TOTAL True and Full Value (Dollars)	ASSESSED VALUATIONS: RURAL: Homestead Up to $4,000 20% (Dollars)	RURAL: Over $4,000 and Non-Homestead 33⅓% (Dollars)	ALL OTHER: Timber Land Class 3a 20% (Dollars)	ALL OTHER: Homestead Up to $4,000 25% (Dollars)	ALL OTHER: Over $4,000 and Non-Homestead 40% (Dollars)	ALL OTHER: MACHINERY Permanently Attached to Real Estate 33⅓% (Dollars)	Seasonal and Recreational Cabins 33⅓% (Dollars)	TOTAL ASSESSED VALUE (Dollars)	Total Assessed Value as Equalized by the Board of Review (Dollars)	FINAL EQUALIZED VALUE (Dollars)
1				51	13429		114																	
2																								
3																								
4																								
5																								
6																								
7	J. J. Sedick ~~Edward Sedick Elizabeth Sedick~~	Govt Lot 4, ~~Sec 5 and~~				31.75		710	Yes	T														
8	Stephen W. + Helen Mary Sedick	Govt Lot 2				28.20		711	"	L														
9																								
10																								
11	Paul J. Sr. + Loretta M. Sedick	Govt Lot 3				26.75		710	"	L														
12	Alfred W. + Evelyn Rambke	Govt Lot 4				16.75		713 / 714	"	C														
13																								
14																								
15																								
16	Kyle + Lillian McNamee	Govt Lot 6				44.75		710	Yes	C														
17																								
18	Gladys J. Von Bergersrode	Govt Lot 7				37.20		710	"	L														
19	" " "	S.E.M. of S.E.M.				40		710	"	T														
20																								
						225.40																		

Cass County, Minnesota, for Taxes for the Year 1961.

	SOLD FOR TAXES	VALUATIONS BY SCHOOL DISTRICTS AS EQUALIZED BY DEPARTMENT OF TAXATION: District No. 114 Rate 41 Mills (Dollars)	District No. 114 Rate 41 Mills (Dollars)	District No. ___ Rate ___ Mills (Dollars)	District No. ___ Rate ___ Mills (Dollars)	District No. ___ Rate ___ Mills (Dollars)	Tax Including State Homestead ___ Mills ($ cts.)	State Tax on Non-Homestead 9.12 Mills ($ cts.)	SPECIAL TAXES ($ cts.)	SPECIAL TAXES ($ cts.)	TOTAL TAXES ($ cts.)		PAID	WHEN PAID (Month Day Year)	Number of Receipt	March Settlement 1962 ($ cts.)	June Settlement 1962 ($ cts.)	Penalty ($ cts.)	November Settlement 1962 ($ cts.)	Penalty ($ cts.)	Collections to First Monday in January 1963 ($ cts.)	Penalty ($ cts.)	Delinquent on First Monday in January 1963 ($ cts.)	Total Delinquent Tax and Penalty ($ cts.)	REMARKS
1												1												
2												2												
3												3												
4												4												
5												5												
6												6												
7			104				261.18	94			27.12	7	PAID IN FULL MAY 15 1962		8936		27.12							
8			67				168.6	62			17.48	8	PAID IN FULL MAY 23 1962		11239		17.48							10220
9												9												10420
10												10												
11			114				287.0	104			29.74	11	PAID IN FULL MAY 15 1962		15711		29.74							
12	88						462.4	72			46.94	12	PAID IN FULL MAY 15 1962		12002		46.94							4621
13	79											13												10293
14												14												
15												15												
16			123 / 133				642.0	120			65.40	16	2nd HALF PAID OCT 31 1962 / 1st HALF PAID MAY 31 1962		17568 / 15742		32.70		32.70					15503
17												17												10386
18			137				346.0	124			35.74	18	PAID IN FULL MAY 15 1962		8941		35.74							
19			60				151.0	54			15.64	19	PAID IN FULL MAY 15 1962				15.64							10381
20												20												"
	88	123	211				462.2																	
	79	64	143				185.54	630			258.06						206.36		32.70					
	167	737	904				231.76																	

Assessment Roll and Tax List of Real Property in the Towns of Pente Lake, Cass County, Minnesota, for Taxes for the Year 1961.

Form 1C—MILLER-DAVIS CO., MINNEAPOLIS

* Indicate Type of Property: R-Residential, C-Commercial, I-Industrial, U-Utility, F-Farm, L-Lakeshore, T-Timber, M-Mineral

	In Whose Name Assessed	DESCRIPTION OF PROPERTY: Subdivision	Sec. or Lot	Twp. or Block	Rng.	Number of Acres of Land (Acres)	(100ths)	No. School District	Indicate Homestead Yes or No	Agricultural Homestead Yes or No	Indicate Seasonal Residential Property Yes or No	TRUE AND FULL VALUATIONS: Land Exclusive of Structures and Improvements	Buildings and Other Structures	Machinery Permanently Attached to Real Estate	Total True and Full Value	ASSESSED VALUATIONS: Rural: Homestead Up to $4,000 20%	Rural: Over $4,000 and Non-Homestead 33⅓%	All Other: Timber Land Class 5a 20%	All Other: Homestead Up to $4,000 25%	All Other: Over $4,000 and Non-Homestead 40%	All Other: Machinery Permanently Attached to Real Estate 33⅓%	All Other: Seasonal and Recreational Cabins 33⅓%	Total Assessed Value	Total Assessed Equalized by the Board of Review	Final Equalized Value
												Dollars	Dollars	Dollars	Dollars	Dollars	Dollars	Dollars	Dollars	Dollars	Dollars	Dollars	Dollars	Dollars	Dollars
1	Ernest + Pauline Siltman	NE¼ NE¼	32	139	29	40	114	114	No	No													44		
2	Michael Smith	SW¼ of NE¼				40			No	No	T														
3	" "	SW¼ of NE¼				40			No	"	T														
4	Red River Lumber Co	Govt Lot 2				33.25			Yes	"	F														
5																									
6	Michael Smith	NE¼ of NW¼				40			No	Yes	T														
7	Arthur D. + Luella R. Anderson	Govt Lot 1 Less 3 acres Plat				21.20			Yes	"	F														
8	Michael Smith	SW¼ of NW¼				40			No	"	T														
9	Floyd + Violet Smith	SE¼ of NW¼				40			Yes	"	F														
10																									
11	" " "	NE¼ of SW¼				40			Yes	"	F														
12	" " "	NW¼ of SW¼				40			Yes	"	F														
13	" " "	SW¼ of SW¼				40			Yes	"	F														
14	" " "	SE¼ of SW¼				40			Yes	"	F														
15																									
16	State of Minnesota	Govt Lot 3																							
17	Floyd Smith	NW¼ of SE¼				40			Yes	"	F														
18	" "	SW¼ of SE¼				40			Yes	"	T														
19	State of Minnesota	Govt Lot 4 Less 6 rods 1/2 rod Add.																							
20	Bertie Whitted	2 rods of 20 rods of Govt Lot 4				2			Yes	"	R														
						536.55																			

	Sold for Taxes	Valuations by School Districts as Equalized by Department of Taxation: District No. / Rate Mills	District No. / Rate Mills	District No. 1961 / Rate 97 Mills	District No. / Rate Mills	District No. / Rate Mills	District No. / Rate Mills	Tax Including State Homestead Mills	State Tax on Non-Homestead 9.12 Mills	Special Taxes	Special Taxes	Total Taxes	Paid	When Paid (Month Day Year)	Number of Receipt	March Settlement 1962	June Settlement 1962	Penalty	November Settlement 1962	Penalty	Collections to First Monday in January 1963	Penalty	Delinquent on First Monday in January 1963	Total Delinquent Tax and Penalty	Remarks
		Dollars	Dollars	Dollars	Dollars	Dollars	Dollars	$ cts.	$ cts.	$ cts.	$ cts.	$ cts.				$ cts.	$ cts.	$ cts.	$ cts.	$ cts.	$ cts.	$ cts.	$ cts.	$ cts.	
1				44				1108				1108	1 PAID IN FULL	MAY 8 1962	9615		1108								10423
2				21				528	20			548	2 PAID IN FULL	APR 17 1962	26636		548								10478
3				35				882	32			914	3 PAID IN FULL	APR 17 1962	26636		914								"
4	SOLD FOR TAXES			58				1460				1460	4										14.60		Lost pd 1956
5													5												
6				30				756	28			784	6 PAID IN FULL	APR 17 1962	26636		784								10478
7				42				1058				1058	7 PAID IN FULL	MAY 1962	13366		1058								12245
8				20				504	18			522	8 PAID IN FULL	APR 17 1962	26636		522								10478
9				23				580				580	9 2nd HALF PAID OCT 8 1962; 1st HALF PAID MAY 21 1962												10422
10													10												
11				169				4254				4254	11 2nd HALF PAID OCT 3 1962; 1st HALF PAID MAY 21 1962												
12				30				756				756	12 2nd HALF PAID OCT 1962; 1st HALF PAID MAY 21 1962												10422
13				50				1258				1258	13 2nd HALF PAID OCT 1962; 1st HALF PAID MAY 21 1962		11099 (791)		47.21		47.21					18569
14				68				1712				1712	14 2nd HALF PAID OCT 10 1962; 1st HALF PAID MAY 21 1962												"
15													15												
16													16												
17				15				378				378	17 2nd HALF PAID OCT 8 1962; 1st HALF PAID MAY 21 1962												
18				20				504				504	18 2nd HALF PAID OCT 8 1962; 1st HALF PAID MAY 21 1962												10422
19													19												"
20				45				1132				1132	20 PAID IN FULL	APR 23 1962	9628		1132								10889
				564																					
				06				16870	98			16968					10788		4731				14.60		
				670																					

Assessment Roll and Tax List of Real Property in the Town of Pentz Lake

Form 51 Schaff-Davis Co., Minneapolis

* Indicate Type of Property: R-Residential, C-Commercial, I-Industrial, U-Utility, F-Farm, L-Lakeshore, T-Timber, M-Mineral

	In Whose Name Assessed	Description of Property: Subdivision	Sec. or Lot	Town or Block	Rng.	Number of Acres of Land (Acres 100ths)	No. School District	Indicate Homestead Yes or No	Agri. or Homestead Yes or No	Indicate Type Property	True and Full Valuations: Land Exclusive of Structures and Improvements	Buildings and Other Structures	Machinery Permanently Attached to Real Estate	Total True and Full Value	Assessed Valuations: Rural: Homestead Up to $4,000 20%	Rural: Over $4,000 and Non-Homestead 33⅓%	All Other: Timber Land Class 5a 20%	All Other: Homestead Up to $4,000 25%	All Other: Over $4,000 and Non-Homestead 40%	All Other: Machinery Permanently Attached to Real Estate 33⅓%	All Other: Seasonal and Recreational Cabins 33⅓%	Total Assessed Value Equalized by the Board of Review	Final Equalized Value	Remarks
						Acres 100ths					Dollars	Dollars	Dollars	Dollars	Dollars	Dollars	Dollars	Dollars	Dollars	Dollars	Dollars	Dollars	Dollars	
1	Garrett W. Metzroth	Gov't Lot 1	33	139	29½	38	114	No	Yes	L														
2																								
3	Joyce C. Hanson, et al (Hanson)	Gov't Lot 3 except 505'x874' in N.W. Cor.				33.63		No	No	C														
4	" " "	SEMOLEN				40		No	Yes	F														
5	Donald J. Fredquiest, et al	E 50' of W. 874' of N. 505' of Gov't Lot 3				91		No	No	L														
6	A. A. Lachm	Gov't Lot 3 less 2.00 & less 13.43 Platted				33.77		No	Yes	L														
7	Ernest & Pauline Siltonen	NW¼ of NW¼				40		No	Yes	F														
8	" " "	Gov't Lot 4				19.40		No	Yes	F														
9	H. Laurity Hansen	E. 2 rods of Gov't Lot 5 & E. 2 rods of Lot 6 Sec. 1 less 2.00 & E. 2 rods of N. 2 rods of Gov't Lot 3				2		No	No	L														
10																								
11	State of Minnesota	Gov't Lot 5																						
12																								
13	Hilda R. Rossacon	Gov't Lot 6 less W. 233'				24.60		No	Yes	L														
14	Leslie & Esther Shepard	SEMOLEN				40		No	No	F														
15	Manford J. & Winifred A. Keiton	E. 20' of W. 100' of N. 505' of Gov't Lot 2				91		No	No	L										93				
16	Leslie & Esther Shepard	NE¼ of SE¼				40		No	Yes	F														
17	" " "	NW¼ of SE¼				40		No	Yes	F														
18	" " "	SW¼ of SE¼				40		No	Yes	F														
19	" " "	SE¼ of SE¼				40		No	Yes	F														
20																								
	(Cont. next page)					427.82																		

Valuations by School Districts as Equalized by Department of Taxation

	Sold for Taxes	District No. 114 Rate 47.12 Mills	District No. ___ Rate ___ Mills	District No. ___ Rate ___ Mills	District No. ___ Rate ___ Mills	District No. ___ Rate ___ Mills	District No. ___ Rate ___ Mills	Tax Including State Homestead Mills	State Tax on Non-Homestead 7.12 Mills	Special Taxes	Special Taxes	Total Taxes	Paid	When Paid (Month Day Year)	Number of Receipt	March Settlement 1962	June Settlement 1962	Penalty	November Settlement 1962	Penalty	Collections to First Monday in January 1963	Penalty	Delinquent as First Monday in January 1963	Total Delinquent Tax and Penalty	Remarks
		Dollars	Dollars	Dollars	Dollars	Dollars	Dollars	$ cts.	$ cts.	$ cts.	$ cts.	$ cts.				$ cts.	$ cts.	$ cts.	$ cts.	$ cts.	$ cts.	$ cts.	$ cts.	$ cts.	
1				236				59.42	2.16			61.58	PAID IN FULL	MAY 2 3 1962	1203		61.58								10248
2																									
3		360						99.44	3.28			102.72	2nd HALF PAID	OCT 3 1 1961	19560		51.46		51.46						10242
4				181				47.08	1.70			48.78	2nd HALF PAID / 1st HALF PAID	OCT 3 1 1961 / MAY 3 1 1962	12746		24.39		24.39						18577
5		156						43.22	1.44			45.16	PAID IN FULL	MAY 1 1 1962	8788		45.16								10251
6				50				12.58	.46			13.04	PAID IN FULL	APR 2 5 1962	6856		13.04								10298
7				89				22.16				22.16	PAID IN FULL	MAY 3 1962	8615		22.16								10423
8				14				3.52				3.52	PAID IN FULL	MAY 3 1962			3.52								
9		116						32.10	.06			32.16	PAID IN FULL	MAY 2 3 1962	1187		32.16								10292
10																									
11																									
12																									
13				57				14.36				14.36	PAID IN FULL	MAY 1 1 1962	8777		14.36								
14				72				18.12				18.12	Balance Paid / Part Paid	OCT 3 1 1962 / MAY 2 2 1962	18503 / 13304		9.24		8.88						10397
15		93						23.74	.84			24.58	PAID IN FULL	APR 1 9 1962	6122		24.58								10391
16				32				8.06				8.06	2nd HALF PAID / 1st HALF PAID	OCT 3 1 1961 / MAY 3 1 1962			4.03		4.03						10290
17				32				8.06				8.06	2nd HALF PAID / 1st HALF PAID	OCT 3 1 1961 / MAY 3 1 1962			4.03		4.03						10291
18				155				39.02				39.02	2nd HALF PAID / 1st HALF PAID	OCT 3 1 1961 / MAY 3 1 1962	13304		19.51		19.51						15578
19				52				13.10				13.10	2nd HALF PAID / 1st HALF PAID	OCT 3 1 1961 / MAY 3 1 1962			6.55		6.55						
20																									
		722		4502 / 4731 / 9233	502 / 520 / 1022			201.20 / 245.48 / 446.68	10.74			457.62					322.77		118.85						

Form 1C—BULLES-DAVIS CO., MINNEAPOLIS

Assessment Roll and Tax List of Real Property in the Town of Pente Lake, Cass County, Minnesota, for Taxes for the Year 1961.

* Indicate Type of Property: R-Residential, C-Commercial, I-Industrial, U-Utility, F-Farm, L-Lakeshore, T-Timber, M-Mineral

		IN WHOSE NAME ASSESSED	DESCRIPTION OF PROPERTY: SUBDIVISION	Sec. or Lot	Town or Block	Rng.	Number of Acres of Land (Acres hundredths)	No. School District	Indicate Homestead Yes or No	Agri. or Homestead Yes or No	Indicate Type Property*	TRUE AND FULL VALUATIONS: LAND Exclusive of Structures and Improvements (Dollars)	BUILDINGS and Other Structures (Dollars)	MACHINERY Permanently Attached to Real Estate (Dollars)	TOTAL True and Full Value (Dollars)	ASSESSED VALUATIONS: RURAL: Homestead Up to $4,000 20% (Dollars)	RURAL: Over $4,000 and Non-Homestead 33⅓% (Dollars)	ALL OTHER: Timber Land Class 5a 20% (Dollars)	ALL OTHER: Homestead Up to $4,000 25% (Dollars)	ALL OTHER: Over $4,000 and Non-Homestead 40% (Dollars)	ALL OTHER: MACHINERY Permanently Attached to Real Estate 33⅓% (Dollars)	ALL OTHER: Seasonal and Recreational Cabins 33⅓% (Dollars)	TOTAL ASSESSED VALUE (Dollars)	Total Assessed Value as Equalized by the Board of Review (Dollars)	FINAL EQUALIZED VALUE (Dollars)
		Nicholas																							
	1	Nicholas + Evelyn Mealty	E 150' of W 410' of N 500' of Govt Lot 2	33	139	27	.15	114	Yes	Yes	L														
	2	Arthur G. + Sarah Harris	E 150' of W 500' of N 500' of Govt Lot 2				.13			Yes	L														
	3	Marcella Grace	W 80' of N 500' of Govt Lots 2				.41			Yes	L														
	4	William + Mrs. William Christensen	E 150' of W 610' of N 500' of Govt Lot 2				.15			Yes	L														
	5	Frank L. + Minnie M. Harrington	E 115' of W 215' of N 500' of Govt Lot 2				.15			Yes	L														
	6	Henry + Edna Zika	E 150' of W 515' of N 500' of Govt Lot 2							Yes	L														
	7	Stanley A. + Marion E. Wernes	E 75' of W 790' of N 500' of Govt Lot 2				.41			Yes	L														
	8																								
	9	W. H. Strong	W 238' of Govt Lot 6 less S 400'				.20			Yes	T														
	10	Earl + Dimmie Stockton	E 400' of W 238' of Govt Lot 6				.20			Yes	T														
	11																								
	12																								
	13																								
	14																								
	15																								
	16																								
	17																								
	18																								
	19																								
	20																								
							9.50																		

	SOLD FOR TAXES	VALUATIONS BY SCHOOL DISTRICTS AS EQUALIZED BY DEPARTMENT OF TAXATION: District No. 114 Rate 44 Mills	District No. Rate Mills	District No. Rate Mills	District No. Rate Mills	District No. Rate Mills	District No. Rate Mills	Tax Including State Homestead Mills	State Tax on Non-Homestead 912 Mills	SPECIAL TAXES	SPECIAL TAXES	TOTAL TAXES	PAID	WHEN PAID Month Day Year	Number of Receipt	March Settlement 1962	June Settlement 1962	Penalty	November Settlement 1962	Penalty	Collections to First Monday in January 1963	Penalty	Delinquent on First Monday in January 1963	Total Delinquent Tax and Penalty	REMARKS
		Dollars	Dollars	Dollars	Dollars	Dollars	Dollars	¢ cts.	$ cts.	$ cts.	$ cts.	$ cts.		Month Day Year		$ cts.	$ cts.	$ cts.	$ cts.	$ cts.	$ cts.	$ cts.	$ cts.	$ cts.	
1			20					504	18			522	PAID IN FULL	MAY 1 1 1962	8798		522								10395
2			86					2166	78			2244	PAID IN FULL	APR 2 5 1962	6843		22 44								10396
3			126					3172	114			3286											32 86	32 86	10397
4			64					1612				1612	PAID IN FULL	MAY 1 8 1962	4778		16 12								10398
5			84					2114	76			2190	PAID IN FULL	MAY 8 1962	8606		21 90								10394
6			89					2240	82			2322	PAID IN FULL	MAY 3 1962	8603		23 22								10393
7			107					2694	98			2792	PAID IN FULL	MAY 3 1 1962	10687		27 92								10399
8																									
9			11					276	10			286	PAID IN FULL	MAY 3 1 1962	15704		2 86								10388
10			11					276	10			286	PAID IN FULL	MAY 3 1962	8460		2 86								10390
11																									
12																									
13																									
14																									
15																									
16																									
17																									
18																									
19																									
20																									
			64																						
			534					15054	486			15540					120 54								
			598																						

Assessment Roll and Tax List of Real Property in the Town of Pente Lake, Cass County, Minnesota, for Taxes for the Year 1961.

* Indicate Type of Property: R-Residential, C-Commercial, I-Industrial, U-Utility, F-Farm, L-Lakeshore, T-Timber, M-Mineral

	In Whose Name Assessed	Description of Property: Subdivision	Sec. or Lot	Town or Block	Rng.	Number of Acres of Land (Acres 100ths)	No. School District	Indl. Farm Home Mined Yes or No	Agric. or Seas. Recr. Yes or No	Indl. Yes or No	Type of Property	Land Exclusive of Structures and Improvements	Buildings and Other Structures	Machinery Permanently Attached to Real Estate	Total True and Full Value	Rural: Homestead Up to $4,000 20%	Rural: Over $4,000 and Non-Homestead 33⅓%	All Other: Timber Land Class 3a 20%	All Other: Homestead Up to $4,000 25%	All Other: Over $4,000 and Non-Homestead 40%	All Other: Machinery Permanently Attached to Real Estate 33⅓%	All Other: Seasonal and Recreational Cabins 33⅓%	Total Assessed Value	Total Assessed Value as Equalized by Board of Review	Final Equalized Value	Sold for Taxes	Valuations by School Districts as Equalized by Department of Taxation: District No. 114 Ratio 77 Mills	District No. 114 Ratio 77 Mills	District No. 25 Ratio 77 Mills	District No. Ratio Mills	District No. Ratio Mills	District No. Ratio Mills	Tax including State Homestead Mills	State Tax on Non-Homestead 9.12 Mills	Special Taxes	Special Taxes	Total Taxes	Paid	When Paid (Month Day Year)	Number of Receipt	March Settlement 1962	June Settlement 1962	Penalty	November Settlement 1962	Penalty	Collections to First Monday in January 1963	Penalty	Delinquent on First Monday in January 1963	Total Delinquent Tax and Penalty	Remarks
						Acres 100ths						Dollars	Dollars	Dollars	Dollars	Dollars	Dollars	Dollars	Dollars	Dollars	Dollars	Dollars	Dollars	Dollars	Dollars								$ cts.	$ cts.																
1	James H. & Sylvia B. Fullerton	NE¼ of NE¼	34	134	29	40	114	70	Yes	T																		6 15				882	32			914	1 PAID IN FULL	APR 25 1962	6959		9 14									12401
2	Wm. & Amale P. Erickson, John A. Swoyer, Melvin L. Stones	NW¼ of NE¼				40		70	"	T																		69				1738	62			1800	2 PAID IN FULL	APR 25 1962	6959		18 00									"
3	~~Clayton E. & Ada E. Peterson~~ E. Erickson	SW¼ of NE¼				40		70	"	T																		54				1360	50			1410	3 PAID IN FULL	MAY 11 1962	8803		14 10									10402
4	" " "	SE¼ of NE¼				40		70	"	T																		47				1184	42			1226	4 PAID IN FULL	MAY 11 1962	8803		12 26									"
5																																																			
6	Daniel M. & Angeline M. Toolittle	NE¼ of NW¼				40		70	Yes	L																		15				378	14			392	6 1st HALF PAID	MAY 11 1962	8376		1 96									10251
7	Matt L. & Lucille Novotny	NW¼ of NW¼				40		70	Yes	C																											7 2ND HALF PAID	AUG 23 1962	10650				1 96							10289
8	Francis J. & Jacob Lee Yoder	SW¼ of NW¼				40		70	Yes	T																	H 136					3764				3764	7 PAID IN FULL	MAY 16 1962	4727		37 64									10292
9	" " " "	SE¼ of NW¼ less N 100'				36 47		70	70	C																		54				1360	50			1410	8 PAID IN FULL	FEB 13 1962	1038	14 10										"
10	William E. & Elsie B. Anderson	N 100' of S 2/3 of NW¼				2 03		70	Yes	L																	142					3930	130			4060	9 PAID IN FULL	FEB 13 1962	1038	40 60										"
11	" " "	NE¼ of SW¼				40		Yes	"	R																		9				176	06			182	10 PAID IN FULL	DEC 7 1962	20998											13091
12	" " "	NW¼ of SW¼				40		Yes	"	R																		H 35				882				882	11 PAID IN FULL	DEC 7 1962												"
13	State of Minnesota	SW¼ of SW¼																										H 79				1988				1988	12 PAID IN FULL	DEC 7 1962												"
14	State of Minnesota	Govt Lot 3																																			13													
15																																					14													
16	~~Wm. H. Kimball, Trustee, by J. E. Kimball, Trustee, Successor to Jos. O. E. Reynold, Trustee~~ Clayton E. & Ada E. Peterson	Govt Lot 1				15 20		70	"	T																		23				580	20			600	15													
17	Red River Lumber Co.	Govt Lot 2				25 30		70	"	T																		72				1812	66			1878	16 PAID IN FULL	MAY 11 1962	8803		6 00									10401
18																																					17 PAID IN FULL	MAY 18 1962	11042		18 78									10400
19																																					18													
20																																					19													
						440 50																					H 136	H 114 = 250				7694				20506	20			54 73	117 89		1 96		3 62				
																											278	376 = 513				12340	472																		
																												490 = 768				20034																		

Tabs: Lake Charles | Pine Island | Sandy Lake | Pente Lake | Pente Beach | East Shore | Ada Point Beach | Pente North Shore | Brooks Lake | Brooks & Bend Wild Ric.

Assessment Roll and Tax List of Real Property in the Town of Pente Lake, Cass County, Minnesota, for Taxes for the Year 1961.

FORM SC. MILLER-DAVIS CO., MINNEAPOLIS

* Indicate Type of Property: R-Residential, C-Commercial, I-Industrial, U-Utility, F-Farm, L-Lakeshore, T-Timber, M-Mineral

	In Whose Name Assessed	Description of Property: Subdivision	Sec. or Lot	Town or Block	Rng.	Number of Acres of Land (Acres 100ths)	No. School District	Indicate Homestead Yes or No	Agri. or Seas. Herd Yes or No	Indicate Type of Property	True and Full Valuations: Land Exclusive of Structures and Improvements	Buildings and Other Structures	Machinery Permanently Attached to Real Estate	Total Type and Value	Assessed Valuations: Rural: Homestead Up to $4,000 20%	Rural: Over $4,000 and Non-Homestead 33⅓%	All Other: Timber Land Class 3a 20%	All Other: Homestead Up to $4,000 25%	All Other: Over $4,000 and Non-Homestead 40%	All Other: Machinery Permanently Attached to Real Estate 33⅓%	All Other: Seasonal and Recreational Cabins 33⅓%	Total Assessed Value	Total Assessed Value Equalized by the Board of Review	Final Equalized Value
						Acres 100ths					Dollars	Dollars	Dollars	Dollars	Dollars	Dollars	Dollars	Dollars	Dollars	Dollars	Dollars	Dollars	Dollars	Dollars
1	State of Minnesota	N E¼ of N E¼	35	139	29		114																	
2	State of Minnesota	N W¼ of N E¼																						
3	State of Minnesota	S W¼ of N E¼																						
4	State of Minnesota	S E¼ of N E¼																						
5																								
6	State of Minnesota	N E¼ of N W¼																						
7	State of Minnesota	N W¼ of N W¼																						
8	State of Minnesota	S W¼ of N W¼																						
9	State of Minnesota	S E¼ of N W¼																						
10																								
11	State of Minnesota	N E¼ of S W¼																						
12	State of Minnesota	N W¼ of S W¼																						
13	State of Minnesota	S W¼ of S W¼																						
14	State of Minnesota	S E¼ of S W¼																						
15																								
16	State of Minnesota	N E¼ of S E¼																						
17	State of Minnesota	N W¼ of S E¼																						
18	State of Minnesota	S W¼ of S E¼																						
19	State of Minnesota	S E¼ of S E¼																						
20																								

	Sold for Taxes	Valuations by School Districts as Equalized by Department of Taxation: District No. Rate ___ Mills	District No. Rate ___ Mills	District No. Rate ___ Mills	District No. Rate ___ Mills	District No. Rate ___ Mills	District No. Rate ___ Mills	Tax including State Homestead ___ Mills	State Tax on Non-Homestead ___ Mills	Special Taxes	Special Taxes	Total Taxes		Paid	When Paid	Number of Receipt	March Settlement 1962	June Settlement 1962	Penalty	November Settlement 1962	Penalty	Collections to First Monday in January 1963	Penalty	Delinquent on First Monday in January 1963	Total Delinquent Tax and Penalty	Remarks
		Dollars	Dollars	Dollars	Dollars	Dollars	Dollars	$ cts.	$ cts.	$ cts.	$ cts.	$ cts.			Month Day Year		$ cts.	$ cts.	$ cts.	$ cts.	$ cts.	$ cts.	$ cts.	$ cts.	$ cts.	
1													1													
2													2													
3													3													
4													4													
5													5													
6													6													
7													7													
8													8													
9													9													
10													10													
11													11													
12													12													
13													13													
14													14													
15													15													
16													16													
17													17													
18													18													
19													19													
20													20													

Assessment Roll and Tax List of Real Property in the _____ of _____, Cass County, Minnesota, for Taxes for the Year 1961.

* Indicate Type of Property: R-Residential, C-Commercial, I-Industrial, U-Utility, F-Farm, L-Lakeshore, T-Timber, M-Mineral

		IN WHOSE NAME ASSESSED	DESCRIPTION OF PROPERTY: SUBDIVISION	Sec. or Lot	Twsp. or Block	Rng.	Number of Acres of Land: Acres	100ths	No. School District	Indicate Homestead Yes or No	Agri or Resa Rural Yes or No	Indicate Type Property	TRUE AND FULL VALUATIONS: LAND Exclusive of Structures and Improvements (Dollars)	BUILDINGS and Other Structures (Dollars)	MACHINERY Permanently Attached to Real Estate (Dollars)	TOTAL True and Full Value (Dollars)	ASSESSED VALUATIONS: RURAL: Homestead Up to $4,000 20% (Dollars)	RURAL: Over $4,000 and Non-Homestead 33⅓% (Dollars)	ALL OTHER: Timber Land Class 3e 20% (Dollars)	ALL OTHER: Homestead Up to $4,000 25% (Dollars)	ALL OTHER: Over $4,000 and Non-Homestead 40% (Dollars)	ALL OTHER: MACHINERY Permanently Attached to Real Estate 33⅓% (Dollars)	ALL OTHER: Seasonal and Recreational Cabins 33⅓% (Dollars)	TOTAL ASSESSED VALUE (Dollars)	Total Assessed Value as Equalized by the Board of Review (Dollars)	FINAL EQUALIZED VALUE (Dollars)
	1	State of Minnesota	NEW of NEW	36	129	27			114																	
	2	State of Minnesota	NWW of NW																							
	3	State of Minnesota	SWW of NEW																							
	4	State of Minnesota	SEW of NEW																							
	5																									
	6	State of Minnesota	NEW of NWW																							
	7	State of Minnesota	SWW of NWW																							
	8	State of Minnesota	SWW of NWW																							
	9	State of Minnesota	SEW of NWW																							
	10																									
	11	State of Minnesota	NEW of SWW																							
	12	State of Minnesota	NWW of SWW																							
	13	State of Minnesota	Govt Lot 1																							
	14	Harry + Hilda Burk	SEW of SWW				40			yes	yes	F														
	15																									
	16	Jerome Eidem	NEW of SEW							yes	"	F														
	17	State of Minnesota	NWW of SEW																							
	18	Harry + Hilda Burk	SWW of SEW				40			yes	"	F														
	19	[illegible]	SEW of SEW				40			yes	"	F														
	20																									
							120																			

	SOLD FOR TAXES	VALUATIONS BY SCHOOL DISTRICTS AS EQUALIZED BY DEPARTMENT OF TAXATION: District No. / Rate ___ Mills	District No. / Rate ___ Mills	District No. 114 / Rate 47 25 Mills	District No. / Rate ___ Mills	District No. / Rate ___ Mills	District No. / Rate ___ Mills	Tax Including State Homestead ___ Mills	State Tax on Non-Homestead ___ Mills	SPECIAL TAXES	SPECIAL TAXES	TOTAL TAXES	PAID	WHEN PAID: Month Day Year	Number of Receipt	March Settlement 1962	June Settlement 1962	Penalty	November Settlement 1962	Penalty	Collections to First Monday in January 1963	Penalty	Delinquent on First Monday in January 1963	Total Delinquent Tax and Penalty	REMARKS
		Dollars	Dollars	Dollars	Dollars	Dollars	Dollars	$ cts.	$ cts.	$ cts.	$ cts.	$ cts.				$ cts.	$ cts.	$ cts.	$ cts.	$ cts.	$ cts.	$ cts.	$ cts.	$ cts.	
1																									
2																									
3																									
4																									
5																									
6																									
7																									
8																									
9																									
10																									
11																									
12																									
13																									
14	SOLD FOR TAXES			# 96				906				906											906		10373
15																									
16				# 67				1686				1686	PAID IN FULL	FEB 6 1962	3656	1686									
17																									10373
18	SOLD FOR TAXES			# 120				3022				3022											30.22		
19	SOLD FOR TAXES			# 36				906				906											9.06		16373
20																									
				# 257				6520				6520				1686							48.34		

Form 5C. Milleboro Co. Minneapolis

Assessment Roll and Tax List of Real Property in the _____ of _____, Cass County, Minnesota, for Taxes for the Year 1961.

* Indicate Type of Property: R-Residential, C-Commercial, I-Industrial, U-Utility, F-Farm, L-Lakeshore, T-Timber, M-Mineral

	IN WHOSE NAME ASSESSED	DESCRIPTION OF PROPERTY: SUBDIVISION	Sec. or Lot	Town or Block	Rge.	Number of Acres of Land (Acres 100ths)	No. School District	Indicate Homestead Yes or No	Agri. or Seas. Res. Yes or No	Indicate Type of Property *	TRUE AND FULL VALUATIONS: LAND Exclusive of Structures and Improvements (Dollars)	BUILDINGS and Other Structures (Dollars)	MACHINERY Permanently Attached to Real Estate (Dollars)	TOTAL True and Full Value (Dollars)	ASSESSED VALUATIONS: RURAL: Homestead Up to $4,000 20% (Dollars)	RURAL: Over $4,000 and Non-Homestead 33⅓% (Dollars)	ALL OTHER: Timber Land Class 3e 20% (Dollars)	ALL OTHER: Homestead Up to $4,000 25% (Dollars)	ALL OTHER: Over $4,000 and Non-Homestead 40% (Dollars)	ALL OTHER: MACHINERY Permanently Attached to Real Estate 33⅓% (Dollars)	ALL OTHER: Seasonal and Recreational Cabins 33⅓% (Dollars)	TOTAL ASSESSED VALUE (Dollars)	Total Assessed Value as Equalized by the Board of Review (Dollars)	FINAL EQUALIZED VALUE (Dollars)
1																								
2																								
3																								
4																								
5																								
6																								
7																								
8																								
9																								
10																								
11																								
12																								
13																								
14																								
15																								
16																								
17																								
18																								
19																								
20																								

	SOLD FOR TAXES (Dollars)	VALUATIONS BY SCHOOL DISTRICTS AS EQUALIZED BY DEPARTMENT OF TAXATION: District No.___ Rate___ Mills (Dollars)	District No.___ Rate___ Mills (Dollars)	District No.___ Rate___ Mills (Dollars)	District No.___ Rate___ Mills (Dollars)	District No.___ Rate___ Mills (Dollars)	District No.___ Rate___ Mills (Dollars)	Tax Including State Homestead ___ Mills ($ cts.)	State Tax on Non-Homestead ___ Mills ($ cts.)	SPECIAL TAXES ($ cts.)	SPECIAL TAXES ($ cts.)	TOTAL TAXES ($ cts.)		PAID	WHEN PAID (Month Day Year)	Number of Receipt	March Settlement 1962 ($ cts.)	June Settlement 1962 ($ cts.)	Penalty ($ cts.)	November Settlement 1962 ($ cts.)	Penalty ($ cts.)	Collections to First Monday in January 1963 ($ cts.)	Penalty ($ cts.)	Delinquent on First Monday in January 1963 ($ cts.)	Total Delinquent Tax and Penalty ($ cts.)	REMARKS
1													1													
2													2													
3													3													
4													4													
5													5													
6													6													
7													7													
8													8													
9													9													
10													10													
11													11													
12													12													
13													13													
14													14													
15													15													
16													16													
17													17													
18													18													
19													19													
20													20													

Assessment Roll and Tax List of Real Property in the Town of Pontoon Lake — Cass County, Minnesota, for Taxes for the Year 1961.

Form 5C—MILLER-DAVIS CO., MINNEAPOLIS

* Indicate Type of Property: R-Residential, C-Commercial, I-Industrial, U-Utility, F-Farm, L-Lakeshore, T-Timber, M-Mineral

	In Whose Name Assessed	Description of Property: Subdivision	Sec. or Lot	Town or Block	Rng.	Number of Acres of Land (Acres 100ths)	No. School District	Indicate Homestead Yes or No	Age of Resident Yes or No	Indicate Type Property	True and Full Valuations: Land Exclusive of Structures and Improvements (Dollars)	Buildings and Other Structures (Dollars)	Machinery Attached to Real Estate (Dollars)	Total True and Full Value (Dollars)	Assessed Valuations: Rural: Homestead Up to $1,000 20% (Dollars)	Rural: Over $1,000 and Non-Homestead 33⅓% (Dollars)	All Other: Timber Land Class 3a 20% (Dollars)	All Other: Homestead Up to $4,000 25% (Dollars)	All Other: Over $4,000 and Non-Homestead 60% (Dollars)	All Other: Machinery Permanently Attached to Real Estate 33⅓% (Dollars)	All Other: Personal and Recreational Cabins 33⅓% (Dollars)	Total Assessed Value (Dollars)	Total Assessed Value as Equalized by the Board of Review (Dollars)	Final Equalized Value (Dollars)
	Almendinger																							
1	Blanche M. Almendinger	All of Govt Lot 5 Sec. 31-134-29				1 Acre 600	114	M	M	L														
2	Lawrence Diener	2.193' of Blk 1						M	"	R														
3	Lawrence Grace & Calvin Doty	N 200' of S 600' Blk 1						M	Yes	R														
4	Otto W. & Kate Abel	S 315' of Blk 1 and 1.93 A						Yes	No	T														
5																								
6																								
7																								
8																								
9																								
10																								
11	Thurston H. & Eva Babb to self. Harry L. & Myrtle Stultz to self.	W½ of Lot 4 lying adjacent to Blk 4						M	M	L														
12	Otto W. & Kate Abel	W½ of Lot 5 lying adjacent to Blk 1; S 25' of Lot 6 lying adjacent to Blk 1						Yes	"	L														
13																								
14	Blanche M. Almendinger	Sub of Lot 4 to self of 1.26 Acres						M	M	L														
15																								
16																								
17																								
18																								
19																								
20																								

	Sold for Taxes	Validations by School District as Equalized by Department of Taxation: District No. 114 Rate 21 Mills (Dollars)	District No. ___ Rate ___ Mills (Dollars)	District No. 114 Rate 21 Mills (Dollars)	District No. ___ Rate ___ Mills (Dollars)	District No. ___ Rate ___ Mills (Dollars)	District No. ___ Rate ___ Mills (Dollars)	Tax including State Homestead ___ Mills ($ cts.)	State Tax on Non-Homestead 9½ Mills ($ cts.)	Special Taxes ($ cts.)	Special Taxes ($ cts.)	Total Taxes ($ cts.)	Paid	When Paid (Month Day Year)	Number of Receipt	March Settlement 1962 ($ cts.)	June Settlement 1962 ($ cts.)	Penalty ($ cts.)	November Settlement 1962 ($ cts.)	Penalty ($ cts.)	Collections to First Monday in January 1963 ($ cts.)	Penalty ($ cts.)	Delinquent on First Monday in January 1963 ($ cts.)	Total Delinquent Tax and Penalty ($ cts.)	Remarks
1		24						6.64	22			686	PAID IN FULL	MAY 23 1962	1182		686								20235
2		50						13.84	46			1430	PAID IN FULL	MAY 3 1962	5622		1430								10273
3			51					12.84	46			1330	PAID IN FULL	MAY 15 1962	8934		1330								10329
4		49						2.50				250	1st Half Paid 2nd Half Paid	MAY 11 1962 SEP 17 1962	8760 15182		125		125				15572	16273
5																									
6																									
7																									
8																									
9																									
10																									
11		2						56	02			58	1st Half Paid 2nd Half Paid	MAY 11 1962 JUL 1	8981 14378		29		29						10274
12		45						1.38				138	1st Half Paid 2nd Half Paid	MAY 11 1962 SEP 17 1962	8980 15182		69		69						10272
13																									
14		19						5.26	18			544	PAID IN FULL	MAY 23 1962	1182		544								10235
15																									
16																									
17																									
18																									
19																									
20																									
		4 14 95 109		4 14 51 146 160				30.18 12.84 43.02	1.34			44.36					42.13		2.23						

Form 34—MILL & DAVIS CO., MINNEAPOLIS

Assessment Roll and Tax List of Real Property in the Town of Ponto Lake, Cass County, Minnesota, for Taxes for the Year 1961.

* Indicate Type of Property: R-Residential, C-Commercial, I-Industrial, U-Utility, F-Farm, L-Lakeshore, T-Timber, M-Mineral

	IN WHOSE NAME ASSESSED		DESCRIPTION OF PROPERTY: SUBDIVISION	Sec. or Lot	Town. or Block	R.	Number of Acres of Land (Acres 100ths)	No. School District	Indicate Homestead Yes or No	Agri. or Resd. Hmst. Yes or No	Indicate Type of Property	TRUE AND FULL VALUATIONS: LAND Exclusive of Structures and Improvements	BUILDINGS and Other Structures	MACHINERY Permanently Attached to Real Estate	TOTAL True and Full Value	ASSESSED VALUATIONS: RURAL: Homestead Up to $4,000 20%	RURAL: Over $4,000 and Non-Homestead 33⅓%	ALL OTHER: Timber Land Class 3e 20%	ALL OTHER: Homestead Up to $4,000 20%	ALL OTHER: Over $4,000 and Non-Homestead 40%	ALL OTHER: MACHINERY Permanently Attached to Real Estate 33⅓%	Seasonal and Recreational Cabins 33⅓%	TOTAL ASSESSED VALUE	Total Assessed Value as Equalized by the Board of Review	FINAL EQUALIZED VALUE
												Dollars	Dollars	Dollars	Dollars	Dollars	Dollars	Dollars	Dollars	Dollars	Dollars	Dollars	Dollars	Dollars	Dollars
1	Blanche M. Aldmondinger		Camp Blanche	1	2			114	No	Yes	L														
2	" "				2				No	"	"														
3	" "				3				No	"	"														
4	" "				4				No	"	"														
5	" "				5				No	"	"														
6	" "				6				No	"	"														
7	Lauren, Grace & Calvin Petty				7				No	"	"														
8	Otto W. & Kate Abel				8				No	No	C														
9																									
10	Harry A. & Myrtle R. Stultz ½ int. Thurston H. & Iva C. Babb ½ int.			9	2				No	No	C														
11																									
12	Harry A. & Myrtle R. Stultz ½ int. Thurston H. & Iva C. Babb ½ int.			1	3				No	No	L														
13																									
14																									
15																									
16																									
17																									
18																									
19																									
20																									

	SOLD FOR TAXES	VALUATIONS BY SCHOOL DISTRICTS AS EQUALIZED BY DEPARTMENT OF TAXATION: District No. 114 Rate 44 Mills	District No. Rate Mills	District No. 114 Rate 44 Mills	District No. Rate 25 Mills	District No. Rate Mills	District No. Rate Mills	Tax including State Homestead Mills	State Tax on Non-Homestead 912 Mills	SPECIAL TAXES	SPECIAL TAXES	TOTAL TAXES	PAID	WHEN PAID (Month Day Year)	Number of Receipt	March Settlement 1962	June Settlement 1962	Penalty	November Settlement 1962	Penalty	Collections to First Monday in January 1963	Penalty	Delinquent on First Monday in January 1963	Total Delinquent Tax and Penalty	REMARKS
		Dollars	Dollars	Dollars	Dollars	Dollars	Dollars	$ cts.	$ cts.	$ cts.	$ cts.	$ cts.				$ cts.	$ cts.	$ cts.	$ cts.	$ cts.	$ cts.	$ cts.	$ cts.	$ cts.	
1				20				504	18			522	PAID IN FULL	MAY 23 1962											
2				20				504	18			522	PAID IN FULL	MAY 23 1962											
3				20				504	18			522	PAID IN FULL	MAY 23 1962	1182		53.94								
4				20				504	18			522	PAID IN FULL	MAY 23 1962											
5				106				2668	96			2764	PAID IN FULL	MAY 23 1962											
6				20				504	18			522	PAID IN FULL	MAY 23											
7				113				2846	104			2950	PAID IN FULL	MAY 15 1962	8734		29.50								
8	4 167 104							7500	94			7594	1st Half Paid 2nd Half Paid	MAY 11 1962 SEP 12 1962	1780 1518		37.97		37.97					15278	10329 10329
9																									
10	381							4162	302			4464	1st Half Paid 2nd HALF PAID	MAY 11 1962 SEP 12 1962	8781 1438		47.32		47.32						10274
11																									
12	29							802	26			828	1st Half Paid 2nd HALF PAID	MAY 11 1962 SEP 12 1962	8781 1438		4.14		4.14						10276
13																									
14																									
15																									
16																									
17																									
18																									
19																									
20	4 167 464 631			8.94	4 167 783 950			17464 8034 25498	712			26210					172.67		89.43						

Assessment Roll and Tax List of Real Property in the _____ of _____, Cass County, Minnesota, for Taxes for the Year 1961.

Form 5 Compiled 1961 — Minnesota

* Indicate Type of Property: R-Residential, C-Commercial, I-Industrial, U-Utility, F-Farm, L-Lakeshore, T-Timber, M-Mineral

	In Whose Name Assessed	Description of Property: Subdivision	Sec. or Lot	Twp. or Block	Rng.	Number of Acres of Land (Acres 100ths)	No. School District	Indicate Homestead Yes or No	Agri. or Seas. Hsehld. Yes or No	Indicate Type of Property	True and Full Valuations: Land Exclusive of Structures and Improvements	Buildings and Other Structures	Machinery Permanently Attached to Real Estate	Total True and Full Value	Assessed Valuations: Rural: Homestead Up to $4,000 20%	Rural: Over $4,000 and Non-Homestead 33⅓%	All Other: Timber Land Class 3a 20%	All Other: Homestead Up to $4,000 20%	All Other: Over $4,000 and Non-Homestead 40%	All Other: Machinery Permanently Attached to Real Estate 33⅓%	All Other: Seasonal and Recreational Cabins 33⅓%	Total Assessed Value	Total Assessed Value as Equalized by the Board of Review	Final Equalized Value	Remarks
						Acres					Dollars	Dollars	Dollars	Dollars	Dollars	Dollars	Dollars	Dollars	Dollars	Dollars	Dollars	Dollars	Dollars	Dollars	
1	Harley W. + ~~Leander~~ Alexander M. Duff	Sec 1 Twp 139 Rge 29 — E 33 of 7.15 of	1				114	Yes	No	R															10222
2	" "		1					Yes	No	R															10225
3	" "		2					Yes		"															"
4	Helen Marcovitz		3					Yes	Yes	"															10354
5	Lee + Ada R. + Walter E. Chapman		4					Yes	No	L															10232
6	Rosa + Caroline Hjink		5					No	Yes	"															10357
7	Charles Hardy + Rita Garden Gregory	Subdivided upon Request	6					No	"	"															10353
8	Florence B. Martin + Mary K. Tiers		7					No	"	"															10348
9	James D. + Ada S. Collinson		8					No	"	"															
10	Robert D. + Roberta Swanson		9					No	"	"															
11	Calvin H. + Alice Muir Schmitt		10					No	"	"															10350
12	Ralph C. + Ruth Pierce Kay		11					No	"	"															10358
13	Rose E. Swan		12					No	"	"															10350
14	Frederick + Mamie Lohage		13					No	"	"															10359
15	" "		14					No	"	"															"
16	William + Evelyn M. Scanlon		15					No	"	"															10360
17	Cecilia Fiscus		16					No	"	"															"
18	Thomas D. + Frances E. Ferguson		17					No	"	"															10361
19	Paul D. + Frances E. Loomis		18					Yes	No	L															10356
20	J. W. Lamberton																								10283

Validations by School Districts as Equalized by Department of Taxation

	Sold for Taxes	District No. 114 Rate 1.5 Mills	District No. ____ Rate ____ Mills	District No. 114 Rate 9.12 Mills	District No. ____ Rate ____ Mills	District No. ____ Rate ____ Mills	District No. ____ Rate ____ Mills	Tax Including State Homestead	State Tax on Non-Homestead 9.12 Mills	Special Taxes	Special Taxes	Total Taxes	Paid	When Paid (Month Day Year)	Number of Receipt	March Settlement 1962	June Settlement 1962	Penalty	November Settlement 1962	Penalty	Collections to First Monday in January 1963	Penalty	Delinquent on First Monday in January 1963	Penalty	Total Delinquent Tax and Penalty	Remarks
		Dollars	Dollars	Dollars	Dollars	Dollars	Dollars	$ cts.	$ cts.	$ cts.	$ cts.	$ cts.				$ cts.	$ cts.	$ cts.	$ cts.	$ cts.	$ cts.	$ cts.	$ cts.	$ cts.	$ cts.	
1		H 6						1.66				1.66	PAID IN FULL	MAY 23 1962												
2		H 88						24.36				24.36	PAID IN FULL	MAY 28 1962	11172		29.06									
3		H 11						3.04				3.04	PAID IN FULL	MAY 23 1962												
4			64					16.12	.58			16.70	PAID IN FULL	APR 25 1962	6846		16.70									
5		H 84						22.42				22.42	PAID IN FULL	May 6 1962	7534		22.42									
6			107					26.94	.98			27.92	PAID IN FULL	MAY 3 1962	8617		27.92									
7			215					54.14	1.96			56.10	PAID IN FULL	SE	16711				56.10	1.40						
8			90					22.66	.82			23.48	PAID IN FULL	FEB 28 1962	6554	23.48										
9			154					40.04	1.46			41.50	PAID IN FULL	JAN 29 1962	1687	41.50										
10			205					51.62	1.86			53.48	PAID IN FULL	MAY 8 1962	8621		53.48									
11	SOLD FOR TAXES		109					27.44	1.00			28.44	PAID IN FULL	APR 25 1962	6853		28.44									
12			127					32.28	1.16			33.14	PAID IN FULL	MAY 11 1962	8786		33.14									
13			84					21.14	.76			21.90	PAID IN FULL	MAY 3 1962			21.90									
14			14					3.52	.12			3.64	PAID IN FULL	MAY 3 1962	8591		3.64									
15			14					3.52	.12			3.64	PAID IN FULL	MAY 1962			3.64									
16			82					20.64	.74			21.38	PAID IN FULL	MAY 11 1962	8791		21.38									
17			88					22.16	.80			22.96	PAID IN FULL	JAN 30 1962	5711	22.96										
18			79					19.88	.72			20.60	PAID IN FULL	MAY 3 1962	15647		20.60									
19		H 57						15.78				15.78	PAID IN FULL	MAY 16 1962	4784		15.78									
20																										
		243						67.26																		
			1437	1437				361.80	13.08			44.214				87.94	291.00		56.10							
				1.69				42.06																		

Assessment Roll and Tax List of Real Property in the _____ of _____, Cass County, Minnesota, for Taxes for the Year 1961.

FORM 5C—BILLER-DAVIS CO., MINNEAPOLIS

* Indicate Type of Property: R-Residential, C-Commercial, I-Industrial, U-Utility, F-Farm, L-Lakeshore, T-Timber, M-Mineral

	Name of Town	Name of Village	Name of City
	Backus	Backus	

	Name of Lake
	Ada Park
	Shady Wood Shores
	Inspiration Beach
	Year of Sale
	Ada Park Beach
	Shady North Shore
	Spoonbill Sec. Add'n
	Spoonbill Sec. Add'n.

	IN WHOSE NAME ASSESSED	DESCRIPTION OF PROPERTY: SUBDIVISION	Sec. or Lot	Town or Block	Rng.	Number of Acres of Land (Acres 100ths)	No. School District	Indicate Homestead Yes or No	Agricultural Res. Yes or No	* Indicate Type of Property	TRUE AND FULL VALUATIONS: LAND Exclusive of Structures and Improvements	BUILDINGS and Other Structures	MACHINERY Permanently Attached to Real Estate	TOTAL True and Full Value	ASSESSED VALUATIONS: RURAL: Homestead Up to $4,000 20%	RURAL: Over $4,000 and Non-Homestead 33⅓%	ALL OTHER: Timber Land Class 3e 20%	ALL OTHER: Homestead Up to $4,000 25%	ALL OTHER: Over $4,000 and Non-Homestead 40%	ALL OTHER: MACHINERY Permanently Attached to Real Estate 33⅓%	ALL OTHER: Seasonal and Recreational Cabins 33⅓%	TOTAL ASSESSED VALUE	Total Assessed Value as Equalized by the Board of Review	FINAL EQUALIZED VALUE
		Lots 3+4 Sec. 9 T134-29									Dollars	Dollars	Dollars	Dollars	Dollars	Dollars	Dollars	Dollars	Dollars	Dollars	Dollars	Dollars	Dollars	Dollars
1	Geo. J. Schottler		1	L			114	No	No	L														
2	" "		2					No	No	L														
3	" "		3					No	No	L														
4	" "		4					No	No	L														
5	" "		5					No	No	L														
6	" "		6					No	No	L														
7	" "		7					No	No	L														
8	" "		8					No	No	L														
9																								
10																								
11																								
12																								
13																								
14																								
15																								
16																								
17																								
18																								
19																								
20																								

	SOLD FOR TAXES	VALUATIONS BY SCHOOL DISTRICTS AS EQUALIZED BY DEPARTMENT OF TAXATION: District No. 114 Rate 91.4 Mills	District No. ..... Rate ..... Mills	District No. ..... Rate ..... Mills	District No. ..... Rate ..... Mills	District No. ..... Rate ..... Mills	District No. ..... Rate ..... Mills	Tax including State Homestead ..... Mills	State Tax on Non-Homestead 91.4 Mills	SPECIAL TAXES	SPECIAL TAXES	TOTAL TAXES	PAID	WHEN PAID: Month Day Year	Number of Receipt	March Settlement 1962	June Settlement 1962	Penalty	November Settlement 1962	Penalty	Collections to First Monday in January 1963	Penalty	Delinquent on First Monday in January 1963	Total Delinquent Tax and Penalty	REMARKS
		Dollars	Dollars	Dollars	Dollars	Dollars	Dollars	$ cts.	$ cts.	$ cts.	$ cts.	$ cts.				$ cts.	$ cts.	$ cts.	$ cts.	$ cts.	$ cts.	$ cts.	$ cts.	$ cts.	
1		16						442	14			456	1 PAID IN FULL	MAY 31 1962											10279
2		16						442	14			456	2 PAID IN FULL	MAY 31 1962											"
3		16						442	14			456	3 PAID IN FULL	MAY 31 1962											"
4		16						442	14			456	4 PAID IN FULL	MAY 31 1962											"
5		16						442	14			456	5 PAID IN FULL	MAY 31 1962	15700		3648								"
6		16						442	14			456	6 PAID IN FULL	MAY 31 1962											"
7		16						442	14			456	7 PAID IN FULL	[illegible]											"
8		16						442	14			456	8 PAID IN FULL	MAY 31 1962											"
9													9												
10													10												
11													11												
12													12												
13													13												
14													14												
15													15												
16													16												
17													17												
18													18												
19													19												
20													20												
		128						3536	112			3648					3648								

Assessment Roll and Tax List of Real Property in the Town of Ponto Lake, Cass County, Minnesota, for Taxes for the Year 1961.

Form 5C Revised Jan. Minneapolis

* Indicate Type of Property: R-Residential, C-Commercial, I-Industrial, U-Utility, F-Farm, L-Lakeshore, T-Timber, M-Mineral

	In Whose Name Assessed		Description of Property: Subdivision	Sec. or Lot	Town or Block	Rng.	Number of Acres or Land Acres 1000ths	No. School District	Indicate Homestead Yes or No	Agricultural Homestead Yes or No	Indicate Type of Property	True and Full Valuations: Land Exclusive of Structures and Improvements	Buildings and Other Structures	Machinery Permanently Attached to Real Estate	Total True and Full Value	Assessed Valuations: Rural: Homestead Up to $4,000 20%	Rural: Over $4,000 and Non-Homestead 33⅓%	All Other: Timber Land Class 3a 20%	All Other: Homestead Up to $4,000 25%	All Other: Over $4,000 and Non-Homestead 40%	All Other: Machinery Permanently Attached to Real Estate 33⅓%	All Other: Seasonal and Recreational Cabins 33⅓%	Total Assessed Value	Total Assessed Value as Equalized by the Board of Review	Final Equalized Value
			Ponto Pt.									Dollars	Dollars	Dollars	Dollars	Dollars	Dollars	Dollars	Dollars	Dollars	Dollars	Dollars	Dollars	Dollars	Dollars
1	Kate Miller			1	2			114	No	Yes	L														
2	Charles W. Miller			2					No	No	L														
3	Max E. Schettler			3					No	No	L														
4	" "			4					No	"	L														
5	" "			5					No	"	L														
6	George J. Schettler			6					No	"	L														
7	Heirs of Lynn "Hinkley" Williams			7					No	"	L														
8	Kenneth E. Schettler			8					No	"	L														
9	" "			9					No	"	L														
10	Edward & Margaret Fuellgraf			10					Yes	"	L														
11	E. J. & Greg Sargent			11					No	Yes	L														
12	" " "		S½ of	12					No	"	"														
13	Sterling T. Sargent & Lilian Busby		N½ of	12					No	"	"														
14	" " " "			13					No	"	"														
15	Guy B. & Blanche A. Williams			14					No	"	"														
16	" " "			15 less N.25'					No	"	"														
17	Silas B. & Juanita M. Sargent		N.25' of	15					Yes	No	R														
18	" " "			16																					
19	Wilbur K. & Carl William Gustafson			17 less S.97'					Yes	No	L														
20	Silas & Juanita M. Sargent		S.97' of	17					Yes	No	L														

	Sold for Taxes	Valuations by School Districts as Equalized by Department of Taxation: District No. 114 Rate 41.1 Mills	District No. 114 Rate 41.1 Mills	District No. 114 Rate 25.1 Mills	District No. Rate Mills	District No. Rate Mills	District No. Rate Mills	Tax Including State Homestead Mills	State Tax on Non-Homestead 9.1 Mills	Special Taxes	Special Taxes	Total Taxes	Paid	When Paid Month Day Year	Number of Receipt	March Settlement 1962	June Settlement 1962	Penalty	November Settlement 1962	Penalty	Collections to First Monday in January 1963	Penalty	Delinquent on First Monday in January 1963	Total Delinquent Tax and Penalty	Remarks
		Dollars	Dollars	Dollars	Dollars	Dollars	Dollars	$ cts.	$ cts.	$ cts.	$ cts.	$ cts.				$ cts.	$ cts.	$ cts.	$ cts.	$ cts.	$ cts.	$ cts.	$ cts.	$ cts.	
1				80				20.14	9.4			20.88	PAID IN FULL	MAY 3 1962			20.88								
2		17						4.70	1.6			4.86	PAID IN FULL	MAY 3 1962	8451		4.86								10236
3		17						4.70	1.6			4.86	PAID IN FULL	MAY 3 1962			4.86								10237
4		17						4.70	1.6			4.86	PAID IN FULL	MAY 3 1962	15698		14.58								"
5		17						4.70	1.6			4.86	PAID IN FULL	MAY 3 1962											"
6		17						4.70	1.6			4.86	PAID IN FULL	MAY 3 1962											10239
7		17						4.70	1.6			4.86	PAID IN FULL	MAY 3 1962	15700		9.72								
8		17						4.70	1.6			4.86	PAID IN FULL	MAY 3 1962											
9		17						4.70	1.6			4.86	PAID IN FULL	MAY 3 1962	15699		9.72								Deed Lynn Williams 10276
10		4.84						23.24				23.24	PAID IN FULL	MAY 1 1962	8795		23.24								"
11				62				15.60	6.6			12.16	PAID IN FULL	MAY 1962			12.16								10275
12				7				1.76	0.6			1.82	PAID IN FULL	MAY 7 1962			1.82								10322
13				7				1.76	0.6			1.82	PAID IN FULL	MAY 7 1962	9701		1.82								"
14				123				30.96	11.2			32.08	PAID IN FULL	MAY 7 1962			32.08								"
15				74				18.64	6.8			19.32	PAID IN FULL	APR 2 9 1962			19.32								"
16				12				3.02	1.0			3.12	PAID IN FULL	APR 2 9 1962	7631		3.12								10260
17		4.156						43.18				43.18	PAID IN FULL	FEB 5 1962	3001	43.18									"
18																									10330
19		4.96						26.56				26.56	PAID IN FULL	MAY 1 6 1962	8067		26.56								"
20		4.3						0.84				0.84	PAID IN FULL	FEB 5 1962	3001	0.84									102
		4.339			4.339			131.42																	10330
		156		5.65				91.88	4.60			227.90													
		475			9.40			223.30								188.01									

Assessment Roll and Tax List of Real Property in the Town of Ponto Lake, Cass County, Minnesota, for Taxes for the Year 1961.

Indicate Type of Property: R-Residential, C-Commercial, I-Industrial, U-Utility, F-Farm, L-Lakeshore, T-Timber, M-Mineral

	In Whose Name Assessed	Description of Property: Subdivision	Sec. or Lot	Town or Block	Rng.	Number of Acres of Land: Acres	100ths	No. School District	Indicate Homestead Yes or No	Agri. or Resi. Here Yes or No	Indicate Type Property	Land Exclusive of Structures and Improvements (Dollars)	Buildings and Other Structures (Dollars)	Machinery Permanently Attached to Real Estate (Dollars)	Total True and Full Value (Dollars)	Assessed Valuations: Rural: Homestead Up to $4,000 20% (Dollars)	Rural: Over $4,000 and Non-Homestead 33⅓% (Dollars)	All Other: Timber Land Class 3a 20% (Dollars)	All Other: Homestead Up to $4,000 25% (Dollars)	All Other: Over $4,000 and Non-Homestead 40% (Dollars)	Machinery Permanently Attached to Real Estate 33⅓% (Dollars)	Resorts and Recreational Cabins 33⅓% (Dollars)	Total Assessed Value (Dollars)	Total Assessed Value as Equalized by the Board of Review (Dollars)	Final Equalized Value (Dollars)
1	Wilburn K. + Carl William Gustafson	Ponto Pl.	28	2				114	No	No	L														
2	George J. Schettler	Outlot A							No	"	"														
3																									
4																									
5																									
6																									
7																									
8																									
9																									
10																									
11																									
12																									
13																									
14																									
15																									
16																									
17																									
18																									
19																									
20																									

	Sold for Taxes	Valuations by School Districts as Equalized by Department of Taxation: District No. 114 Rate 41.1 Mills	District No. ___ Rate ___ Mills	District No. ___ Rate ___ Mills	District No. ___ Rate ___ Mills	District No. ___ Rate ___ Mills	District No. ___ Rate ___ Mills	The Indicating State Homestead ___ Mills	State Tax on Non-Homestead 9.12 Mills	Special Taxes	Special Taxes	Total Taxes	Paid	When Paid: Month	Day	Year	Number of Receipt	March Settlement 1962	June Settlement 1962	Penalty	November Settlement 1962	Penalty	Collections to First Monday in January 1963	Penalty	Delinquent on First Monday in January 1963	Total Delinquent Tax and Penalty	Remarks
		Dollars	Dollars	Dollars	Dollars	Dollars	Dollars	$ cts.	$ cts.	$ cts.	$ cts.	$ cts.						$ cts.	$ cts.	$ cts.	$ cts.	$ cts.	$ cts.	$ cts.	$ cts.	$ cts.	
1	SOLD FOR TAXES	#10 Tr. Abst. # 8739						2.76 ~~4.40~~	14			2.76 ~~4.40~~	PAID IN FULL	MAR.	16	1962			2.76								2.19 Abated	10278
2		91						26.18	82			26.00	PAID IN FULL	MAY	1	1962	15700		26.00									10279
3																											
4																											
5																											
6																											
7																											
8																											
9																											
10																											
11																											
12																											
13																											
14																											
15																											
16																											
17																											
18																											
19																											
20																											
		40%						29.88	98			30.86							28.76								2.10 Abated	

Assessment Roll and Tax List of Real Property in the Town of Pente Lake, Cass County, Minnesota, for Taxes for the Year 1961.

FORM 3C—MILLER-DAVIS CO., MINNEAPOLIS

* Indicate Type of Property: R-Residential, C-Commercial, I-Industrial, U-Utility, F-Farm, L-Lakeshore, T-Timber, M-Mineral

	IN WHOSE NAME ASSESSED	DESCRIPTION OF PROPERTY: SUBDIVISION	Sec. Lot	Town. Lot Block	Rng.	Number of Acres of Land (Acres 100ths)	No. School District	Individuals Homestead Yes or No	Agri. or Resa. Acer. Yes or No	Indicate Type*	TRUE AND FULL VALUATIONS: LAND Exclusive of Structures and Improvements	BUILDINGS and Other Structures	MACHINERY Permanently Attached to Real Estate	TOTAL True and Full Value	ASSESSED VALUATIONS: HURAL: Homestead Up to $4,000 20%	Over $4,000 and Non-Homestead 33⅓%	ALL OTHER: Timber Land Class 3a 20%	Homestead Up to $4,000 25%	Over $4,000 and Non-Homestead 40%	MACHINERY Permanently Attached to Real Estate 33⅓%	Seasonal and Recreational Cabins 33⅓%	TOTAL ASSESSED VALUE	Total Assessed Value as Equalized by the Board of Review	FINAL EQUALIZED VALUE
						Acres 100ths					Dollars	Dollars	Dollars	Dollars	Dollars	Dollars	Dollars	Dollars	Dollars	Dollars	Dollars	Dollars	Dollars	Dollars
	Arthur O. & Luella R. Anderson	Napanee Beach	1			114.90		No	L															
	" " "		2			90		"	R															
	" " "		3			90		"	L															
	Joint Tenants Holmes		4			70		"	C															
	" " "		5			90		"	R															
	John J. & Maria Wimann		6			70		Yes	L															
	Claire E. & Evelyne V. Snyder		7			70		No	R															
	" " "		8			90		"	L															
	Arthur O. & Luella R. Anderson		9			70		"	C															
	" " "		10			70		"	L															
	" " "		11			70		"	C															
	" " "		12			70		"	L															
	" " "		13			70		"	C															
	" " "		14			70		"	L															
	" " "		15			70		"	C															
	" " "		16			70		"	L															
	" " "		17			70		"	C															
	" " "		18			70		"	L															
	" " "		19			70		"	C															
	" " "		20			70		"	C															

	SOLD FOR TAXES	VALUATIONS BY SCHOOL DISTRICTS AS EQUALIZED BY DEPARTMENT OF TAXATION: District No. 114 Rate 41.1 Mills	District No. 114 Rate 41.1 Mills	District No. 151 Rate 25.1 Mills	District No. Rate Mills	District No. Rate Mills	District No. Rate Mills	Tax Including State Homestead Mills	State Tax on Non-Homestead 9.6 Mills	SPECIAL TAXES	SPECIAL TAXES	TOTAL TAXES	PAID	WHEN PAID (Month Day Year)	Number of Receipt	March Settlement 1962	June Settlement 1962	Penalty	November Settlement 1962	Penalty	Collections to First Monday in January 1963	Penalty	Delinquent on First Monday in January 1963	Total Delinquent Tax and Penalty	REMARKS
		Dollars	Dollars	Dollars	Dollars	Dollars	Dollars	$ cts.		$ cts.	$ cts.	$ cts.				$ cts.	$ cts.	$ cts.	$ cts.	$ cts.	$ cts.	$ cts.	$ cts.	$ cts.	
1		4.7						1.94				1.94	1 PAID IN FULL	MAY 3 1962											20244
2		4.175						48.44				48.44	2 PAID IN FULL	MAY 3 1962	1613		53.42								"
3		4.11						3.04				3.04	3 PAID IN FULL	MAY 8 1962											"
4		58						16.06	52			16.58	4 PAID IN FULL	MAY 15 1962			16.58								20219
5		4.11						3.04				3.04	5 PAID IN FULL	MAY 15 1962	8942		3.04								"
6				50				12.58	46			13.04	6										13.04	14.34	
7		4.11						3.04				3.04	7 PAID IN FULL	MAY 8 1962			3.04								16281
8		4.11						3.04				3.04	8 PAID IN FULL	MAY 9 1962	8601		3.04								"
9		69						19.10	62			19.72	9 PAID IN FULL	MAY 29 1962			19.72								16280
10		17						4.70	16			4.86	10 PAID IN FULL	MAY 29 1962			4.86								"
11		67						18.54	62			19.16	11 PAID IN FULL	MAY 31 1962			19.16								
12		17						4.70	16			4.86	12 PAID IN FULL	MAY 29 1962			4.86								
13		65						18.00	60			18.60	13 PAID IN FULL	MAY 29 1962			18.60								
14		17						4.70	16			4.86	14 PAID IN FULL	MAY 29 1962	13366		4.86								
15		81						22.42	74			23.16	15 PAID IN FULL	MAY 29 1962			23.16								
16		17						4.70	16			4.86	16 PAID IN FULL	MAY 29 1962			4.86								
17		81						22.42	74			23.16	17 PAID IN FULL	MAY 29 1962			23.16								
18		17						4.70	16			4.86	18 PAID IN FULL	MAY 29 1962			4.86								
19		67						18.54	62			19.16	19 PAID IN FULL	MAY 29 1962			19.16								
20		67						18.54	62			19.16	20 PAID IN FULL	MAY 29 1962			19.16								
		226					226	237.66																	
		64		50			50	12.58	6.84			258.58					258.58						13.04		
		866					16	250.24																	

Assessment Roll and Tax List of Real Property in the Town of Hearts Lake, Cass County, Minnesota, for Taxes for the Year 1961.

FORM 3C—BUREAU OF TAXATION—MINNESOTA

* Indicate Type of Property: R-Residential, C-Commercial, I-Industrial, U-Utility, F-Farm, L-Lakeshore, T-Timber, M-Mineral

	IN WHOSE NAME ASSESSED	DESCRIPTION OF PROPERTY: SUBDIVISION	Sec. or Lot	Town or Block	Rge.	Number of Acres of Land (Acres 100ths)	No. School District	Indicate Homestead Yes or No	Agri. or Rural Yes or No	Indicate Type of Property	TRUE AND FULL VALUATIONS: LAND Exclusive of Structures and Improvements	BUILDINGS and Other Structures	MACHINERY Permanently Attached to Real Estate	TOTAL True and Full Value	ASSESSED VALUATIONS: RURAL: Homestead Up to $4,000 20%	RURAL: Over $4,000 and Non-Homestead 33⅓%	ALL OTHER: Timber Land Class 3a 20%	ALL OTHER: Homestead Up to $4,000 25%	ALL OTHER: Over $4,000 and Non-Homestead 40%	ALL OTHER: MACHINERY Permanently Attached to Real Estate 33⅓%	ALL OTHER: Seasonal and Recreational Cabins 33⅓%	TOTAL ASSESSED VALUE	Total Assessed Value as Equalized by the Board of Review	FINAL EQUALIZED VALUE
		Napanee Beach				Acres 100ths					Dollars	Dollars	Dollars	Dollars	Dollars	Dollars	Dollars	Dollars	Dollars	Dollars	Dollars	Dollars	Dollars	Dollars
1	Arthur O. & Luella R. Anderson		21				114	No	No	C														
2	" " "		22					No	"	"														
3																								
4																								
5																								
6																								
7																								
8																								
9																								
10																								
11																								
12																								
13																								
14																								
15																								
16																								
17																								
18																								
19																								
20																								

	SOLD FOR TAXES	VALUATIONS BY SCHOOL DISTRICTS AS EQUALIZED BY DEPARTMENT OF TAXATION: District No. 114 Rate 11 Mills	District No. ___ Rate ___ Mills	District No. ___ Rate ___ Mills	District No. ___ Rate ___ Mills	District No. ___ Rate ___ Mills	District No. ___ Rate ___ Mills	Tax including State Homestead ___ Mills	State Tax on Non-Homestead 9½ Mills	SPECIAL TAXES	SPECIAL TAXES	TOTAL TAXES	PAID	WHEN PAID (Month Day Year)	Number of Receipt	March Settlement 1962	June Settlement 1962	Penalty	November Settlement 1962	Penalty	Collections to First Monday in January 1963	Penalty	Delinquent on First Monday in January 1963	Total Delinquent Tax and Penalty	REMARKS
		Dollars	Dollars	Dollars	Dollars	Dollars	Dollars	$ cts.	$ cts.	$ cts.	$ cts.	$ cts.				$ cts.	$ cts.	$ cts.	$ cts.	$ cts.	$ cts.	$ cts.	$ cts.	$ cts.	
1		60						16 60	54			10 14	PAID IN FULL	MAY 23 1962	13367		10 14								10 20
2		67						18 54	62			10 16	PAID IN FULL	MAY 23 1962			10 16								"
3																									
4																									
5																									
6																									
7																									
8																									
9																									
10																									
11																									
12																									
13																									
14																									
15																									
16																									
17																									
18																									
19																									
20																									
		127						35 14	116			36 30					36 30								

Assessment Roll and Tax List of Real Property in the Town of Ponto Lake, Cass County, Minnesota, for Taxes for the Year 1961.

* Indicate Type of Property: R-Residential, C-Commercial, I-Industrial, U-Utility, F-Farm, L-Lakeshore, T-Timber, M-Mineral

	In Whose Name Assessed	Description of Property: Subdivision	Sec. or Lot	Town or Block	Rng.	Number of Acres of Land (Acres / 100ths)	No. School District	Indicate Homestead Yes or No	Agr. or Seas. Resd. Yes or No	Indicate Type of Property	True and Full Valuations: Land Exclusive of Structures and Improvements	Buildings and Other Structures	Machinery Permanently Attached to Real Estate	Total True and Full Value	Assessed Valuations: Rural: Homestead Up to $4,000 20%	Rural: Over $4,000 and Non-Homestead 33⅓%	All Other: Timber Land Class 3e 20%	All Other: Homestead Up to $4,000 25%	All Other: Over $4,000 and Non-Homestead 40%	All Other: Machinery Permanently Attached to Real Estate 33⅓%	All Other: Seasonal and Recreational Cabins 33⅓%	Total Assessed Value	Total Assessed Value as Equalized by the Board of Review	Final Equalized Value
											Dollars	Dollars	Dollars	Dollars	Dollars	Dollars	Dollars	Dollars	Dollars	Dollars	Dollars	Dollars	Dollars	Dollars
1	Duncan S. + Dorothy C. Baldwin	Plat of part of Sec 4 Sec. 10-134-27	1				114	770	yes	L														
2	" " "		2					770	"	"														
3	" " "		3					770	"	"														
5	Fred J. + Cecelia A. Ring		4					770	770	R														
6	" " "		5					770	770	R														
7	Frank C. + Winnifred J. Tibbitts		6					770	"	L														
8	" " "		7					770	"	"														
9	~~Charles H.~~ + Lillie J. Brown		8					770 770	770	"														
10	" " "		9					770 770	"	"														
11	" " "		10					770 770	"	"														
12	Neil + Lillian Cherry	N½	11					770	"	"														
13	Neil + Lillian Cherry		22					770	770	"														
14	" " "		43					770	"	"														
15	Eddie E. + Melvin C. Woodworth		14					770	770	"														
16	" " "		15					770	"	"														
17	" " "		16					770	"	"														
18	" " "		17					770	"	"														
19	Bernhardt J. + Ivy J. Hanson		18					770	"	"														
20	" " "		19					770	"	"														
	Lillie S. Brown	N½	11																					

	Sold for Taxes	Valuations by School Districts as Equalized by Department of Taxation: District No. 114 Rate 97 Mills	District No. 114 Rate 97 Mills	District No. ___ Rate ___ Mills	District No. ___ Rate ___ Mills	Tax including State Homestead Mills	State Tax on Non-Homestead 97.2 Mills	Special Taxes	Special Taxes	Total Taxes		Paid	When Paid (Month Day Year)	Number of Receipt	March Settlement 1962	June Settlement 1962	Penalty	November Settlement 1962	Penalty	Collections to First Monday in January 1963	Penalty	Delinquent on First Monday in January 1963	Penalty	Total Delinquent Tax and Penalty	Remarks
		Dollars	Dollars	Dollars	Dollars	$ cts.	$ cts.	$ cts.	$ cts.	$ cts.					$ cts.	$ cts.	$ cts.	$ cts.	$ cts.	$ cts.	$ cts.	$ cts.	$ cts.	$ cts.	
1			9			226	68			234	1	PAID IN FULL	MAY 3 1 1962												10385
2			72			1812	66			1878	2	PAID IN FULL	MAY 3 1 1962	15734		23 46									"
3			9			226	68			234	3	PAID IN FULL	MAY 3 1 1962												"
4	SOLD FOR TAXES	4 7				194				194	4	PAID IN FULL	APR 1 3 1962			1 94									17
5	SOLD FOR TAXES	4 117				3238				3238	5	PAID IN FULL	APR 1 3 1962	7911		32 38									"
6		12				332	10			342	6	PAID IN FULL	FEB 1 4 1962		3 42										10387
7		12				332	10			342	7	PAID IN FULL	FEB 1 4 1962	3205	3 42										"
8		4 8				222				222	8	PAID IN FULL	MAY 2 2 1962												10388
9		4 7				194				194	9	PAID IN FULL	MAY 2 2 1962			1 94									"
10		4 46				1274				1274	10	PAID IN FULL	MAY 2 2 1962	3398											"
11		4 7	6-12-65			194				194	11	PAID IN FULL	MAY 2 2 1962												"
12	SOLD FOR TAXES		64 Lake Omitted			1612	58			1670	12	PAID IN FULL	JUN 1 5 1962	3584				20 70	31						16.70 added 19956
13	SOLD FOR TAXES	14				388	12			400	13	PAID IN FULL	JUN 1 5 1962												"
14			43			1082	40			1122	14	PAID IN FULL	APR 2 3 1962			11 22									10362
15			228			5740	208			5948	15	PAID IN FULL	APR 2 3 1962			59 48									"
16			10			252	10			262	16	PAID IN FULL	APR 2 3 1962			2 62									"
17			10			252	10			262	17	PAID IN FULL	APR 2 3 1962			2 62									"
18			10			252	10			262	18	PAID IN FULL	APR 2 5 1962	6544		30 80									10321
19			108			2720	98			2818	19	PAID IN FULL	APR 2 5 1962												"
20											20														
		4 192	4 192			6568																			
		38	499 2 337			125 62	480			19480					61	193 00		20 70							16.70 added
		230	729			18930																			

Assessment Roll and Tax List of Real Property in the Lower of Pronto Lake, Cass County, Minnesota, for Taxes for the Year 1961.

* Indicate Type of Property: R-Residential, C-Commercial, I-Industrial, U-Utility, F-Farm, L-Lakeshore, T-Timber, M-Mineral

	IN WHOSE NAME ASSESSED	DESCRIPTION OF PROPERTY: Subdivision (PLAT OF East Shore)	Sec. or Lot	Town. or Block	Rng.	Number of Acres of Land (Acres / 100ths)	No. School District	Indicate Type of Improvements (Residence Yes or No)	Agricultural Improvements Yes or No	Indicate Type of Personal Property	True and Full Valuations: Land Exclusive of Structures and Improvements (Dollars)	Buildings and Other Structures (Dollars)	Machinery Permanently Attached to Real Estate (Dollars)	Total True and Full Value (Dollars)	Assessed Valuations: Rural: Homestead Up to $4,000 20% (Dollars)	Rural: Over $4,000 and Non-Homestead 33⅓% (Dollars)	All Other: Timber Land Class 3a 20% (Dollars)	All Other: Homestead Up to $4,000 25% (Dollars)	All Other: Over $4,000 and Non-Homestead 40% (Dollars)	All Other: Machinery Permanently Attached to Real Estate 33⅓% (Dollars)	All Other: Seasonal and Recreational Cabins 33⅓% (Dollars)	Total Assessed Value (Dollars)	Total Assessed Value as Equalized by the Board of Review (Dollars)	Final Equalized Value (Dollars)
1	Martin + Marion D. Woberil		20				114	No	Yes	L														
2	" "		21					No	"	"														
3	" "		22					No	"	"														
4	" "		23					No	"	"														
5	" "		24					No	"	"														
6	Robert N. + Ruth "alive alive"		25					No	"	"														
7	~~John + Bessie Tousel~~		26					No	"	"														
8	" " "		27					No	"	"														
9	" " "	Bartholomew	28					No	"	"														
10	Fred H + Marion F Bartholomew		29					No	"	"														
11	" " "		30					No	"	"														
12	" " "		31					No	"	"														
13	" " "		32					No	"	"														
14	Wm Ed Jr + Janet Ling		33					No	"	"														
15	~~Fred W Lang~~		34					No	"	"														
16	" "		35					No	"	"														
17	Leon A Smith		36					No	"	"														
18	" "		37					No	"	"														
19	Ward + Worstellen P. Boyd		38					No	No	"														
20	" " "		39					No	No	"														

	Sold for Taxes	Valuations by School Districts as Equalized by Department of Taxation: District No. 114 Rate 41 Mills	District No. 114 Rate 41 Mills	District No. 114 Rate 41 Mills	District No. ___ Rate ___ Mills	District No. ___ Rate ___ Mills	District No. ___ Rate ___ Mills	Tax Including State Homestead ___ Mills	State Tax on Non-Homestead 41.2 Mills	Special Taxes	Special Taxes	Total Taxes		Paid	When Paid (Month Day Year)	Number of Receipt	March Settlement 1962	June Settlement 1962	Penalty	November Settlement 1962	Penalty	Collections to First Monday in January 1963	Penalty	Delinquent on First Monday in January 1963	Total Delinquent Tax and Penalty	Remarks
		Dollars	Dollars	Dollars	Dollars	Dollars	Dollars	$ cts.	$ cts.	$ cts.	$ cts.	$ cts.					$ cts.	$ cts.	$ cts.	$ cts.	$ cts.	$ cts.	$ cts.	$ cts.	$ cts.	
1				10				252	10			262	1	2nd HALF PAID	SEP 6 1962											10324
														1st HALF PAID	MAY 14 1962											
2				10				252	10			262	2	2nd HALF PAID	SEP 6 1962											"
														1st HALF PAID	MAY 14 1962											
3				10				252	10			262	3	2nd HALF PAID	SEP 6 1962											"
														1st HALF PAID	MAY 14 1962											
4				160				4028	146			4174	4	2nd HALF PAID	SEP 6 1962	2744		37.42		27.42						"
														1st HALF PAID	MAY 14 1962	16736										
5				10				252	10			262	5	2nd HALF PAID	SEP 6 1962											"
														1st HALF PAID	MAY 14 1962											
6				10				252	10			262	6	2nd HALF PAID	SEP 6 1962											"
														1st HALF PAID	MAY 14 1962											
7				15				378	14			392	7	PAID IN FULL	MAY 14 1962			3.92								1088
8				302				7604	276			7880	8	PAID IN FULL	MAY 14 1962	4780		78.80								"
9				10				252	10			262	9	PAID IN FULL	MAY 14 1962			2.62								"
10				10				252	10			262	10	PAID IN FULL	JUN 27 1962											10361
11				10				252	10			262	11	PAID IN FULL	JUN 27 1962											"
12				254				6394	232			6626	12	PAID IN FULL	JUN 27 1962	16787				26.18	1.14					"
13				9				226	08			234	13	PAID IN FULL	JUN 27 1962											"
14				9				226	08			234	14	PAID IN FULL	JUN 27 1962											"
15				81				2040	74			2114	15	PAID IN FULL	FEB 7 1962	897	21.14									10361
16				10				252	10			262	16	PAID IN FULL	FEB 7 1962	897	2.62									"
17				176				4432	160			4592	17	PAID IN FULL	MAY 23 1962	1198		45.92								10380
18				10				252	10			262	18	PAID IN FULL	MAY 23 1962											"
19		125						3460	114			3574	19	PAID IN FULL	APR 23 1962	9622		35.74								10339
20		12						332	10			342	20	PAID IN FULL	APR 23 1962			3.42								"
								3792																		
		137		1106 = 1243				27848	1142			32782					23.72	331.44		103.60						
								31640																		

Assessment Roll and Tax List of Real Property in the Town of Ponto Lake, Cass County, Minnesota, for Taxes for the Year 1961.

* Indicate Type of Property: R-Residential, C-Commercial, I-Industrial, U-Utility, F-Farm, L-Lakeshore, T-Timber, M-Mineral

	IN WHOSE NAME ASSESSED	DESCRIPTION OF PROPERTY: SUBDIVISION	Sec. or Lot	Town or Block	Rng.	Number of Acres of Land (Acres 100th)	No. School District	Indicate Type of Spread Yes or No	Agri. or Rural Rev. Yes or No	Indicate Type of Property	TRUE AND FULL VALUATIONS: LAND Exclusive of Structures and Improvements (Dollars)	BUILDINGS and Other Structures (Dollars)	MACHINERY Permanently Attached to Real Estate (Dollars)	TOTAL True and Full Value (Dollars)	ASSESSED VALUATIONS: RURAL: Homestead Up to $4,000 20% (Dollars)	RURAL: Over $4,000 and Non-Homestead 33⅓% (Dollars)	ALL OTHER: Timber Land Class 5c 20% (Dollars)	ALL OTHER: Homestead Up to $4,000 25% (Dollars)	ALL OTHER: Over $4,000 and Non-Homestead 40% (Dollars)	ALL OTHER: MACHINERY Permanently Attached to Real Estate 33⅓% (Dollars)	ALL OTHER: Seasonal and Recreational Cabins 33⅓% (Dollars)	TOTAL ASSESSED VALUE (Dollars)	Total Assessed Value as Equalized by the Board of Review (Dollars)	FINAL EQUALIZED VALUE (Dollars)
		PLAT OF East Shore																						
1	Arthur M. & Wilona A. Baettiger		40			See sub	114	No	Yes	L														
2	Ward J. & Ellen H. Boyd	A piece of lot 40 - 21.8' on S.W. Cor. thence N. to S.E. Cor. thence to place of beg.						No	No	L														
3																								
4																								
5																								
6	Ruth Lyon Lawell		41					No	Yes	L														
7	E. L. & Evangeline S. Maynard		42					No	"	"														
8	" "		43					No	"	"														
9	Fred H. & Marion I. Bartholomew	Outlots	H					No	No	"														
10																								
11																								
12																								
13																								
14																								
15																								
16																								
17																								
18																								
19																								
20																								

	SOLD FOR TAXES	VALUATIONS BY SCHOOL DISTRICTS AS EQUALIZED BY DEPARTMENT OF TAXATION: District No. 114 Rate 47.1 Mills (Dollars)	District No. 114 (Dollars)	District No. 114 Rate 47.1 Mills (Dollars)	District No. ___ Rate ___ Mills (Dollars)	District No. ___ Rate ___ Mills (Dollars)	District No. ___ Rate ___ Mills (Dollars)	Tax Including State Homestead ___ Mills ($ cts.)	State Tax on Non-Homestead 42.0 Mills ($ cts.)	SPECIAL TAXES ($ cts.)	SPECIAL TAXES ($ cts.)	TOTAL TAXES ($ cts.)	PAID	WHEN PAID (Month Day Year)	Number of Receipt	March Settlement 1962 ($ cts.)	June Settlement 1962 ($ cts.)	Penalty ($ cts.)	November Settlement 1962 ($ cts.)	Penalty ($ cts.)	Collections to First Monday in January 1963 ($ cts.)	Penalty ($ cts.)	Delinquent on First Monday in January 1963 ($ cts.)	Total Delinquent Tax and Penalty ($ cts.)	REMARKS
1				188				47 34	1 72			49 06	PAID IN FULL	APR 25 1962	6950			49 06							184.80
2		4						1 20	04			1 24	PAID IN FULL	APR 23 1962	9622			1 24							185.29
3																									
4																									
5																									
6	SOLD FOR TAXES			139				35 00	1 26			36 26										36 26			
7				122				30 72	1 12			31 84	2nd Half P.D. / 1st Half P.D.	OCT 15 1962 / MAY 7 1962	15441 / 8614		15 42		15 42						186.70 / 186.62
8				104				26 18	94			27 12	Part Paid	MAY 8 1962			13 57		13 55						"
9		10						2 76	08			2 84	Balance Paid	OCT 15 1962								2 84	3 12		102.41
10																									
11																									18.10
12																									
13																									
14																									
15																									
16																									
17																									
18																									
19																									
20																									
		14		563	562			139 24 / 137 24 / 143 10	5 16			148 26					79 68		29 47			39 10			

Assessment Roll and Tax List of Real Property in the Town of Pente Lake

* Indicate Type of Property: R-Residential, C-Commercial, I-Industrial, U-Utility, F-Farm, L-Lakeshore, T-Timber, M-Mineral

	In Whose Name Assessed	Description of Property: Subdivision	Sec. or Lot	Town or Block	Rng.	Number of Acres of Land (Acres / 100ths)	No. School District	Indicate Homestead Yes or No	Agri. or Rural Yes or No	Indicate Type of Property	True and Full Valuations: Land Exclusive of Structures and Improvements	Buildings and Other Structures	Machinery Permanently Attached to Real Estate	Total True and Full Value	Assessed Valuations: Rural: Homestead Up to $4,000 20%	Rural: Over $4,000 and Non-Homestead 33⅓%	All Other: Timber Land Class 3c 20%	All Other: Homestead Up to $4,000 25%	All Other: Over $4,000 and Non-Homestead 40%	All Other: Machinery Permanently Attached to Real Estate 33⅓%	All Other: Seasonal and Recreational Cabins 33⅓%	Total Assessed Value	Total Assessed Values as Equalized by the Board of Review	Final Equalized Value	Remarks
		Ada Pine Beach Part of Lot 3 Sec. 27-139-29									Dollars	Dollars	Dollars	Dollars	Dollars	Dollars	Dollars	Dollars	Dollars	Dollars	Dollars	Dollars	Dollars	Dollars	
1	W. J. + Mary Lynn Herscelin		1				114	No	No	L															
2	" " "		2					No	"	"															
3	Frank H. + Frieda E. Bell		3 Less S.20'					No	"	"															
4	Nick + Viola Barmann	S.20' of	3					No	Yes	"															
5	Frank H. + Frieda E. Bell		4					No	"	"															
6	Gerald P. + Judith C. Anderson, et ux		5					No	"	"															
7	Harry E. + Freda C. Cullen		6					No	"	"															
8	" " "		7					No	"	"															
9	William + Martha M. Sogden		8					No	"	"															
10	Arnold + Marguerite K. Berg		9					No	No	"															
11	Glenn J. + Irene E. Nimed		10					No	"	C															
12	" " "		11					No	"	L															
13	" " "		12					No	"	"															
14	" " "		13					No	"	L															
15	" " "		14					Yes	"	L															
16	" " "		15					No	"	C															
17	" " "		16					No	"	L															
18	" " "		17					Yes	"	L															
19	William H. + Mariant Anderson		18					Yes	"	R															
20																									

	Sold for Taxes	Valuations by School Districts as Equalized by Department of Taxation: District No. 11 Rate 91.9 Mills	District No. 23 Rate 91.9 Mills	District No. ___ Rate ___ Mills	District No. ___ Rate ___ Mills	District No. ___ Rate ___ Mills	Tax Including State Homestead ___ Mills	State Tax on Non-Homestead 91.9 Mills	Special Taxes	Special Taxes	Total Taxes	Paid	When Paid (Month Day Year)	Number of Receipt	March Settlement 1962	June Settlement 1962	Penalty	November Settlement 1962	Penalty	Collections to First Monday in January 1963	Penalty	Delinquent on First Monday in January 1963	Penalty	Total Delinquent Tax and Penalty	Remarks
		Dollars	Dollars	Dollars	Dollars	Dollars	$ cts.	$ cts.	$ cts.	$ cts.	$ cts.				$ cts.	$ cts.	$ cts.	$ cts.	$ cts.	$ cts.	$ cts.	$ cts.	$ cts.	$ cts.	
1		187 / 69					6974	60			7034	2d HALF PAID	AUG 7 1962	11465											12250
												1st Half Paid	MAY 25 1962	11266											
2		130					3598	148			3716	2d HALF PAID	AUG 7 1962	11465											"
												1st Half Paid	MAY 25 1962	11266											
3		14					388	12			400	PAID IN FULL	MAY 23 1962	11183		400									10239
4				189			4758	172			4930	PAID IN FULL	MAY 23 1962	11211		4930									10370
5				59			1486	54			1540	PAID IN FULL	MAY 23 1962	11183		1540									10239
6				59			1486	54			1540	PAID IN FULL	MAY 23 1962	11199		1540									10369
7				56			1410	52			1462	PAID IN FULL	MAY 23 1962	11205		1462									10238
8				99			2492	90			2582	PAID IN FULL	MAY 23 1962	11205		2582									"
9				152			3826	138			3964	PAID IN FULL	JAN 31 1962	2765	3964										10368
10		21					582	20			602	PAID IN FULL	MAY 3 1962	8618		602									10235
11		62					1716	56			1772	2d HALF PAID 1st HALF PAID	JUL 19 1962 MAY 31 1962												18081
12		65					1800	60			1860	2d HALF PAID 1st HALF PAID	JUL 19 1962 MAY 31 1962												"
13		62					1716	56			1772	2d HALF PAID 1st HALF PAID	JUL 19 1962 MAY 31 1962												"
14		89					2464	82			2546	2d HALF PAID 1st HALF PAID	JUL 19 1962 MAY 31 1962	1138											"
15		146					4014				4014	2d HALF PAID	JUL 19 1962	12777		8220		8220							"
16		75					2076	68			2144	2d HALF PAID 1st HALF PAID	JUL 19 1962 MAY 31 1962												"
17		69					1910	62			1972	2d HALF PAID 1st HALF PAID	JUL 19 1962 MAY 31 1962												"
18		13					360				360	2d HALF PAID 1st HALF PAID	JUL 19 1962 MAY 31 1962												"
19		13					360				360	PAID IN FULL	MAY 8 1962	8609		360									18079
20																									
		358		358			27458																		
		682	214	1266			15458	1154			44570				3964	27611		13597							
		1010		1624			43416																		

Assessment Roll and Tax List of Real Property in the Town of Pond Lake, Cass County, Minnesota, for Taxes for the Year 1961.

Form 1C Charles Bane Co. Minneapolis

* Indicate Type of Property: R-Residential, C-Commercial, I-Industrial, U-Utility, F-Farm, L-Lakeshore, T-Timber, M-Mineral

	IN WHOSE NAME ASSESSED	DESCRIPTION OF PROPERTY: SUBDIVISION (Ada Pine Beach)	Sec. or Lot	Town or Blk.	Rng.	Number of Acres of Land (Acres 100ths)	No. School District	Indicate Type of Ownership	Agr. Sec. Ten. Yes or No	Indicate Type of Property	TRUE AND FULL VALUATIONS: LAND Exclusive of Structures and Improvements	BUILDINGS and Other Structures	MACHINERY Permanently Attached to Real Estate	TOTAL True and Full Value	ASSESSED VALUATIONS: RURAL: Homestead Up to $4,000 20%	RURAL: Over $4,000 and Non-Homestead 33⅓%	ALL OTHER: Timber Land Class 3a 20%	ALL OTHER: Homestead Up to $4,000 25%	ALL OTHER: Over $4,000 and Non-Homestead 40%	ALL OTHER: MACHINERY Permanently Attached to Real Estate 33⅓%	Seasonal and Recreational Cabins 33⅓%	TOTAL ASSESSED VALUE	Total Assessed Value as Equalized by the Board of Review	FINAL EQUALIZED VALUE
			Dollars	Dollars	Dollars	Dollars	Dollars	Dollars	Dollars	Dollars	Dollars	Dollars	Dollars	Dollars	Dollars	Dollars	Dollars	Dollars	Dollars	Dollars	Dollars	Dollars	Dollars	Dollars
1	Charles J. Lonhoff		19				114	No	Yes	L														
2	" "		20					No	"	"														
3	" "		21					No	"	"														
4	Hollis L. Johnson		22					No	"	"														
5	" "		23					No	"	"														
6	Ernest F. & Mrs. Kearnes Wilkie		24					No	"	"														
7	" " "		25					No	"	"														
8	Arthur J. & Bernadette V. Olson		26					Yes	No	R														
9	" " "		27					Yes	"	R														
10	" " "		28					Yes	"	R														
11																								
12																								
13																								
14																								
15																								
16																								
17																								
18																								
19																								
20																								

Cass County, Minnesota, for Taxes for the Year 1961.

	SOLD FOR TAXES	VALUATIONS BY SCHOOL DISTRICTS AS EQUALIZED BY DEPARTMENT OF TAXATION: District No. 114 Rate 47 Mills	District No. Rate Mills	District No. Rate Mills	District No. Rate Mills	District No. Rate Mills	Tax Including State Homestead Mills	State Tax on Non-Homestead 912 Mills	SPECIAL TAXES	SPECIAL TAXES	TOTAL TAXES	PAID	WHEN PAID	Number of Receipt	March Settlement 1962	June Settlement 1962	Penalty	November Settlement 1962	Penalty	Collections to First Monday in January 1963	Penalty	Delinquent on First Monday in January 1963	Penalty	Total Delinquent Tax and Penalty	REMARKS
		Dollars	Dollars	Dollars	Dollars	Dollars	Dollars	$ cts.	$ cts.	$ cts.	$ cts.		Month Day Year		$ cts.	$ cts.	$ cts.	$ cts.	$ cts.	$ cts.	$ cts.	$ cts.	$ cts.	$ cts.	
1			69				1738	62			1800	1	2nd HALF PAID SEP 9 1962												20371
2			69				1738	62			1800	2	1st HALF PAID MAY 23 1962 / 2nd HALF PAID SEP 10 1962	16772 / 11177		43 70		43 70							"
3			197				4960	180			5140	3	1st HALF PAID MAY 24 1962 / 2nd HALF PAID SEP 10 1962												"
4			15				378	14			392	4	PAID IN FULL JAN 4 1963	18853						21 12	L 75				18072
5			69				1738	62			1800	5	PAID IN FULL JAN 4 1963												"
6			15				378	14			392	6										3 92	F 491		18484
7			95				2392	86			2478	7										24 78	S 273		"
8	H 86						2380				2380	8	PAID IN FULL MAY 16 1962												18286
9	H 34						942				942	9	PAID IN FULL MAY 16 1962	4770		38 54									"
10	H 22						332				332	10	PAID IN FULL MAY 16 1962												"
11												11													
12												12													
13												13													
14												14													
15												15													
16												16													
17												17													
18												18													
19												19													
20												20													
	H 132		H 132				3654																		
			529	529			13322	480			17456					80 34		43 70		21 92		28 70			
				6 61			16972																		

Assessment Roll and Tax List of Real Property in the Towns of Ponto Lake, Cass County, Minnesota, for Taxes for the Year 1961.

Form 5C HILLS-DAVIS CO., MINNEAPOLIS

* Indicate Type of Property: R-Residential, C-Commercial, I-Industrial, U-Utility, F-Farm, L-Lakeshore, T-Timber, M-Mineral

	In Whose Name Assessed	Description of Property: Subdivision (Ponto North Shore)	Sec. or Lot	Town or Blk	Range	Number of Acres of Land (Acres / 100ths)	No. School District	Indicate Houses	Agri. or Seas. Res. Yes or No	Indicate Type Property	True and Full Valuations: Land Exclusive of Structures and Improvements	Buildings and Other Structures	Machinery Permanently Attached to Real Estate	Total True and Full Value	Assessed Valuations: Rural: Homestead Up to $4,000 20%	Rural: Over $4,000 and Non-Homestead 33⅓%	All Other: Timber Land Class 3a 20%	All Other: Homestead Up to $4,000 25%	All Other: Over $4,000 and Non-Homestead 40%	All Other: Machinery Permanently Attached to Real Estate 33⅓%	All Other: Seasonal and Recreational Cabins 33⅓%	Total Assessed Value	Total Assessed Value Equalized by the Board of Review	Final Equalized Value	Sold for Taxes	Valuations by School Districts as Equalized by Department of Taxation: District No. 114 Rate 44 24 Mills	District No. 114 Rate 44 25 Mills	Tax Including State Homestead Mills	State Tax on Non-Homestead 9.12 Mills	Special Taxes	Special Taxes	Total Taxes	Paid	When Paid (Month Day Year)	Number of Receipt	March Settlement 1962	June Settlement 1962	Penalty	November Settlement 1962	Penalty	Collections to First Monday in January 1963	Penalty	Delinquent on First Monday in January 1963	Total Delinquent Tax and Penalty	Remarks
											Dollars	Dollars	Dollars	Dollars	Dollars	Dollars	Dollars	Dollars	Dollars	Dollars	Dollars	Dollars	Dollars	Dollars		Dollars	Dollars	$ cts.	$ cts.	$ cts.	$ cts.																	
1	Robert B. + Jean L. Young (Mrs. Josephine Nelson)	Govt Lot 4 Sec. 3-139-29					114	No	Yes	L															1		193		4860	1.76			5036	1	PAID IN FULL APR 2 3 1962	7976		5036									10236
2	Ethel Mae Carber		2					No	"	"															2		281		7074	2.56			7330	2	PAID IN FULL MAY 3 1962	15094		7330									10240
3	Frank C. + Dorothy Hemrich Wook + Adel W. + Gladys Jensen's 2nd		3					No	"	"															3		167		4204	1.52			4356	3	PAID IN FULL MAY 3 1962	8604		4356									10235
4	Wallace K. + Elsie M. Groves		4					No	"	"															4		123		3096	1.12			3208	4	PAID IN FULL FEB 1 4 1962	1110	32.08										10232
5	Claude O. + Irene C. Wilson		5					No	"	"															5		105		2644	.96			2740	5	PAID IN FULL MAY 3 1962	15096		2740									10237
6	Chas. A. + Jimmie D. Musselman		6					No	"	"															6		127		3198	1.16			3314	6	PAID IN FULL MAY 15 1962	8940		3314									10238
7	Jay R. + Dagmar Fisher		7					No	"	"															7		199		5010	1.82			5192	7	PAID IN FULL MAY 1 1962	8782		5192									10239
8	Thomas R. + Ida Hauck Hurston		8					No	"	"															8		140		3524	1.28			3652	8	PAID IN FULL MAY 3 1962	8457		3652									10244
9	Mabel K. Matthews	E½ of	9					No	"	"															9		14		352	.12			364	9	PAID IN FULL MAY 8 1962	8468		364									10341
10	Thomas R. + Ida Hauck Hurston	W½ of	9					No	"	"															10		14		352	.12			364	10	PAID IN FULL MAY 3 1962	8457		364									
11	Mabel K. Matthews		10					No	"	"															11		102		2568	.94			2662	11	PAID IN FULL MAY 3 1962	8607		2662									10242
12	Frank E. + Emma M. Seeley		11					No	No	R															12	156			4318	1.42			4460	12	PAID IN FULL MAY 8 1962	15095		4460									10271
13	Lester A. + Grace Stiles		12					No	Yes	L															13		149		3752	1.36			3888	13	PAID IN FULL MAY 1 1962	8783		3888									10243
14																									14																							
15																									15																							
16																									16																							
17																									17																							
18																									18																							
19																									19																							
20																									20																							
																										156	1218 = 1070		4318 / 46334 / 44952	1614			46566				32.08	4333.54									

Assessment Roll and Tax List of Real Property in the Town of Ponto Lake

Form 51—MILLER DAVIS CO., MINNEAPOLIS

* Indicate Type of Property: R-Residential, C-Commercial, I-Industrial, U-Utility, F-Farm, L-Lakeshore, T-Timber, M-Mineral

Cass County, Minnesota, for Taxes for the Year 1961.

Name in whose name assessed		Description of property: Subdivision (Snodgrass' 1st Add'n to East Shore)	Sec. or Lot	Town. or Block	Rng.	Number of Acres of Land (Acres 100ths)	No. School District	Indicate Homestead Yes or No	Agri. or Grass Yes or No	* Indicate Type Property	True and Full Valuations: Land Exclusive of Structures and Improvements (Dollars)	Buildings and Other Structures (Dollars)	Machinery Permanently Attached to Real Estate (Dollars)	Total True and Full Value (Dollars)	Assessed Valuations: Rural: Homestead Up to $6,000 20% (Dollars)	Rural: Over $6,000 and Non-Homestead 33⅓% (Dollars)	All Other: Timber Land Class 3a 20% (Dollars)	All Other: Homestead Up to $4,000 25% (Dollars)	All Other: Over $4,000 and Non-Homestead 40% (Dollars)	Machinery Permanently Attached to Real Estate 33⅓% (Dollars)	Seasonal and Recreational Cabins 33⅓% (Dollars)	Total Assessed Value (Dollars)	Total Assessed Value as Equalized by the Board of Review (Dollars)	Final Equalized Value (Dollars)
Chas + Vivian Kobs	1		1				114	710	Yes	L														
Glenn + Rosetta E. Snodgrass	2		2	road																				
Ben + Lydia Unaley	3		3			7½		710	Yes	L														
Robert + Dorothy Osborne	4		4			7½		710	"	"														
	5																							
	6																							
	7																							
	8																							
	9																							
	10																							
	11																							
	12																							
	13																							
	14																							
	15																							
	16																							
	17																							
	18																							
	19																							
	20																							

	Sold for Taxes	Validations by School Districts as Equalized by Department of Taxation: District No. ___ Rate ___ Mills	District No. ___ Rate ___ Mills	District No. 114 Rate 55 Mills	District No. ___ Rate ___ Mills	District No. ___ Rate ___ Mills	District No. ___ Rate ___ Mills	Tax including State Homestead ___ Mills	State Tax on Non-Homestead 9.12 Mills	Special Taxes	Special Taxes	Total Taxes	Paid	When Paid (Month Day Year)	Number of Receipt	March Settlement 1962	June Settlement 1962	Penalty	November Settlement 1962	Penalty	Collections to First Monday in January 1963	Penalty	Delinquent on First Monday in January 1963	Total Delinquent Tax and Penalty	Remarks
		Dollars	Dollars	Dollars	Dollars	Dollars	Dollars	$ cts.	$ cts.	$ cts.	$ cts.	$ cts.				$ cts.	$ cts.	$ cts.	$ cts.	$ cts.	$ cts.	$ cts.	$ cts.	$ cts.	
1			126					4934	178			5112	1	PAID IN FULL APR 25 1962	16857		5112								
2													2												11479
3			150					3776	136			3912	3	PAID IN FULL MAY 16 1962	4786		3912								
4			130					4784	174			4958	4	PAID IN FULL MAY 23 1962	11184		4958								10330
5																									10321
6																									
7																									
8																									
9																									
10																									
11																									
12																									
13																									
14																									
15																									
16																									
17																									
18																									
19																									
20																									
			536					13494	488			13982					13982								

Assessment Roll and Tax List of Real Property in the Town of Ponto Lake

Form 5C Miller-Davis Co., Minneapolis

* Indicate Type of Property: R-Residential, C-Commercial, I-Industrial, U-Utility, F-Farm, L-Lakeshore, T-Timber, M-Mineral

Snodgrass's 2nd Add'n to East Shore

Part of Lots 2+3 Sec. 10 - 139-29

	In Whose Name Assessed	Subdivision	Sec. or Lot	Town or Block	Rng.	Acres	100ths	No. School District	Indicate Homestead Yes or No	Agri. or Seas. Recr. Yes or No	* Indicate Type of Property	Land Exclusive of Structures and Improvements	Buildings and Other Structures	Machinery Permanently Attached to Real Estate	Total True and Full Value	Homestead Up to $4,000 20%	Over $4,000 and Non-Homestead 33⅓%	Timber Land Class 3e 20%	Homestead Up to $4,000 25%	Over $4,000 and Non-Homestead 40%	Machinery Permanently Attached to Real Estate 33⅓%	Seasonal and Recreational Cabins 33⅓%	Total Assessed Value	Total Assessed Value as Equalized by the Board of Review	Final Equalized Value
1	Olga M. Severens		4					114	Yes	No	L														
2	" "		2 Less N.W. 90'						No	Yes	"														
3	Floyd H. + Zoe E. Rankin	N.W. 90' of	2						No	No	"														
4	Dayton D. + Margaret J. Van Deusen		3						No	"	"														
5	~~Harry D. Burke~~		4						No	Yes	"														
6	C. Clifford + Marie L. Johnson		5						No	"	"														
7	Ernest D. + Lillian V. Wald		6						No	"	"														
8	Ralph M. + Evelyn L. Marchs		7						No	"	"														
9	Forrest + Izetta Snodgrass		8						Yes	No	"														
10	~~Glenn J. + Rosetta E. Snodgrass~~		9						Yes	"	"														
11	Stanley E. + Robert L. Soyett		10						No	Yes	"														
12	" " "		11						No	"	"														
13	Glenn J. + Rosetta E. Snodgrass	Reserve Lot	A (2.64 acres)						Yes	No	R														
14																									
15																									
16																									
17																									
18																									
19																									
20																									

Cass County, Minnesota, for Taxes for the Year 1961.

	Sold for Taxes	District No. 114 Rate 47.26 Mills (Dollars)	District No. ...	District No. 114 Rate 97.25 Mills (Dollars)	District No. ...	District No. ...	District No. ...	Tax Including State Homestead	State Tax on Non-Homestead 9.12 Mills	Special Taxes	Special Taxes	Total Taxes		Paid	When Paid	Number of Receipt	March Settlement 1962	June Settlement 1962	Penalty	November Settlement 1962	Penalty	Collections to First Monday in January 1963	Penalty	Delinquent on First Monday in January 1963	Total Delinquent Tax and Penalty	Remarks
1		H 17						4 70				4 70	1	PAID IN FULL	MAY 31 1962			4 70								10334
2				523				131 68	4 76			136 44	2	PAID IN FULL	MAY 11 1962	8778		136 44								"
3		14						3 88	12			4 00	3											4 00	J 4 40	18094
4		17						4 70	16			4 86	4											4 86	J 5 35	"
5				245				61 68	2 24			63 92	5	2nd Half Paid / 1st HALF PAID	OCT 26 1962 / MAY 16 1962	20482 / 4777		31 96		31 96						15541 11334
6				89				22 40	82			23 22	6	PAID IN FULL	APR 12 1962	7851		23 22								10541
7				61				15 36	56			15 92	7	PAID IN FULL	MAY 23 1962	11181		15 92								10332
8				96				24 16	88			25 04	8	PAID IN FULL	JAN 25 1962	1481	25 04									10540
9		H 13						3 60				3 60	9	PAID IN FULL	MAY 31 1962	15800		3 60								10257
10		H 13						3 60				3 60	10	2nd HALF PAID / 1st HALF PAID	OCT 31 1962 / MAY 31 1962	19561 / 15802		1 80		1 80						10233
11				69				17 38	62			18 00	11	PAID IN FULL	APR 25 1962	6847		18 00								10332
12				15				3 78	14			3 92	12	PAID IN FULL	APR 25 1962	6847		3 92								"
13		H 12						3 32				3 32	13	PAID IN FULL	JUN 21 1962	14019				3 32	05					28435
14													14													
15													15													
16													16													
17													17													
18													18													
19													19													
20													20													
		H 55 / 31 / 86		H 55 / 1098 = 1129 / = 1184				23 80 / 276 44 / 300 24	10 30			310 54					25 04	239 56		3[illegible] 08				8 86		

Assessment Roll and Tax List of Real Property in the Town of Pente Lake, Cass County, Minnesota, for Taxes for the Year 1961.

WM. C. WILLE-DAVIS CO., MINNEAPOLIS

* Indicate Type of Property: R-Residential, C-Commercial, I-Industrial, U-Utility, F-Farm, L-Lakeshore, T-Timber, M-Mineral

	IN WHOSE NAME ASSESSED	DESCRIPTION OF PROPERTY: SUBDIVISION	Sec. or Lot	Town or Block	Rng.	Number of Acres of Land (Acres .100ths)	No. School District	Indicate Homestead Yes or No	Agricultural Reserve Yes or No	Indicate Type Property	TRUE AND FULL VALUATIONS: LAND Exclusive of Structures and Improvements	BUILDINGS and Other Structures	MACHINERY Permanently Attached to Real Estate	TOTAL True and Full Value	ASSESSED VALUATIONS: RURAL: Homestead Up to $4,000 20%	RURAL: Over $4,000 and Non-Homestead 33⅓%	ALL OTHER: Timber Land Class 3a 20%	ALL OTHER: Homestead Up to $4,000 25%	ALL OTHER: Over $4,000 and Non-Homestead 40%	ALL OTHER: MACHINERY Permanently Attached to Real Estate 33⅓%	ALL OTHER: Seasonal and Recreational Cabins 33⅓%	TOTAL ASSESSED VALUE	Total Assessed Value as Equalized by the Board of Review	FINAL EQUALIZED VALUE
						Acres					Dollars	Dollars	Dollars	Dollars	Dollars	Dollars	Dollars	Dollars	Dollars	Dollars	Dollars	Dollars	Dollars	Dollars
1	Walter C. + Pauline B. Reichow	Leech Lake Park Cass Pente 1 Sec. 28-139-29	1			114		Yes	Yes	L														
2	" " "		2					Yes	Yes	L														
3	Clarence R. Lesher		3					No	No	L														
4	William + Martha M. Boyden		4					No	"	L														
5	Warren J. + Marguerite M. Wood		5					No	Yes	L														
6	Edwina Eudora Clauss		6					No	"	L														
7	Emma Greving		7					No	"	L														
8	Clarence R. Lesher	Reserve Pt. 4						No	"	L														
9																								
10																								
11																								
12																								
13																								
14																								
15																								
16																								
17																								
18																								
19																								
20																								

	SOLD FOR TAXES	VALUATIONS BY SCHOOL DISTRICTS AS EQUALIZED BY DEPARTMENT OF TAXATION: District No. 114 Rate 4.7 Mills	District No. 114 Rate 4.7 Mills	District No. 114 Rate 4.7 Mills	District No. 114 Rate 4.7 Mills	District No. 114 Rate 4.7 Mills	District No. 114 Rate 4.7 Mills	Tax including State Homestead 9.16 Mills	State Tax on Non-Homestead 9.16 Mills	SPECIAL TAXES	SPECIAL TAXES	TOTAL TAXES	PAID	WHEN PAID (Month Day Year)	Number of Receipt	March Settlement 1962	June Settlement 1962	Penalty	November Settlement 1962	Penalty	Collections to First Monday in January 1963	Penalty	Delinquent on First Monday in January 1963	Total Delinquent Tax and Penalty	REMARKS
		Dollars	Dollars	Dollars	Dollars	Dollars	Dollars	$ cts.	$ cts.	$ cts.	$ cts.	$ cts.				$ cts.	$ cts.	$ cts.	$ cts.	$ cts.	$ cts.	$ cts.	$ cts.	$ cts.	
1		187						51.76				51.76	2nd HALF PAID	OCT 31 1962											
													1st HALF PAID	MAY 7 1962	12557										
2		18						4.98				4.98	2nd HALF PAID	OCT 31 1962	12523		28.97		28.97					12586	10523
													1st HALF PAID	MAY 7 1962											"
3	SOLD FOR TAXES	31						8.58	28			8.86											8.86		10187
4		36						9.96	32			10.28	PAID IN FULL	APR 25 1962	12460		10.28								10523
5			132					33.24	120			34.44	PAID IN FULL	MAY 25 1962	12605		34.44								10365
6			82					20.64	74			21.38	PAID IN FULL	MAY 31 1962	12803		21.38								10367
7			108					27.20	98			28.18	PAID IN FULL	MAY 16 1962	#791		28.18								10364
8			116					29.20	106			30.26	PAID IN FULL	MAY 11 1962	#805		30.26								10366
9																									
10																									
11																									
12																									
13																									
14																									
15																									
16																									
17																									
18																									
19																									
20																									
		205		205				5.28																	
		62	438	500				11.02	458			14.14					15.211		28.57				8.86		
		272		710				15.56																	

Camp Blanding | Camp Ojibway | Kimo Camp | Pente Point | Spencer Beach | Flat of East Shore | Ga Zhee Beach | Pente North Shore | Hodgeman Int. Addn. | Hodgeman Addn.

Shady Wood | Baileys Haven | South Shores Estates | Sunrise Point

Form C. Minnesota Co. Simplified

Assessment Roll and Tax List of Real Property in the Town of Pearle Lake

* Indicate Type of Property: R-Residential, C-Commercial, I-Industrial, U-Utility, F-Farm, L-Lakeshore, T-Timber, M-Mineral

	In Whose Name Assessed	Description of Property: Subdivision (Plat of Subdivision Shown)	Description of Property: Sec. or Lot	Town or Block	Rng.	Number of Area of Land (Acres 300 or less)	Sch. School District	Indl. Farm Farm Res. Res. Res. Res.	Agri. or Farm Res. Res. Res. Res.	Indl. Indu. Type of Prop. Res. Res. Res. Res.	True and Full Valuations: Land Exclusive of Buildings and Improvements (Dollars)	Buildings and Other Structures (Dollars)	Machinery Permanently Attached to Real Estate (Dollars)	Total True and Full Value (Dollars)	Assessed Valuations: Rural: Homestead Up to $4,000 20% (Dollars)	Rural: Over $4,000 and Non-Homestead 33⅓% (Dollars)	All Other: Timber Land Class 3a 20% (Dollars)	All Other: Homestead Up to $4,000 25% (Dollars)	All Other: Over $4,000 and Non-Homestead 40% (Dollars)	All Other: Machinery Permanently Attached to Real Estate 33⅓% (Dollars)	Resonal and Recreational Cabins 33⅓% (Dollars)	Total Assessed Value (Dollars)	Total Assessed Value as Equalized by the Board of Review (Dollars)	Final Equalized Value (Dollars)
1	Otto B. Griffin	Part of Government Lots 4 & 5 Sec 14-137-29	1			4	114	Res	Res	L														
2	" "		2			2		"	"	"														
3	" "		3			3		"	"	"														
4	" "		4			4		"	"	"														
5	" "		5			5		"	"	"														
6	" "		6			6		"	"	"														
7	" "		7			7		"	"	"														
8	" "		8			8		"	"	"														
9	" "		9			9		"	"	"														
10	" "		10			10		"	"	"														
11	" "		11			11		"	"	"														
12	" "		12			12		"	"	"														
13	" "		13			13		"	"	"														
14	" "		14			14		"	"	"														
15	" "		15			15		"	"	"														
16	" "		16			16		"	"	"														
17	" "		17			17		"	"	"														
18	" "		18			18		"	"	"														
19	" "		19			19		"	"	"														
20	" "		20			20		"	"	"														

	Sold for Taxes	Valuations by School Districts as Equalized by Department of Taxation: District No. 114 Rate 2.76 Mills (Dollars)	District No. ___ Rate ___ Mills (Dollars)	District No. ___ Rate ___ Mills (Dollars)	District No. ___ Rate ___ Mills (Dollars)	District No. ___ Rate ___ Mills (Dollars)	Tax Including State Tax on Homestead ___ Mills ($ cts.)	State Tax on Non-Homestead ___ Mills ($ cts.)	Special Taxes ($ cts.)	Special Taxes ($ cts.)	Total Taxes ($ cts.)		Paid	When Paid: Month Day Year	Number of Receipt	March Settlement 1962 ($ cts.)	June Settlement 1962 ($ cts.)	Penalty ($ cts.)	November Settlement 1962 ($ cts.)	Penalty ($ cts.)	Collections to First Monday in January 1963 ($ cts.)	Penalty ($ cts.)	Delinquent on First Monday in January 1963 ($ cts.)	Total Delinquent Tax and Penalty ($ cts.)	Remarks
1		4 5					1 38				1 38	1	2nd Half Paid	SEP 6 1962										
													1st Half Paid	MAY 23 1962										
2		4 8					2 22				2 22	2	2nd Half Paid	SEP 6 1962										
													1st Half Paid	MAY 23 1962										
3		4 6					1 66				1 66	3	2nd Half Paid	SEP 6 1962										
													1st Half Paid	MAY 23 1962										
4		4 5					1 38				1 38	4	2nd Half Paid	SEP 6 1962										
													1st Half Paid	MAY 23 1962										
5		4 5					1 38				1 38	5	2nd Half Paid	SEP 6 1962										
													1st Half Paid	MAY 23 1962										
6		4 5					1 38				1 38	6	2nd Half Paid	SEP 6 1962										
													1st Half Paid	MAY 23 1962										
7		4 5					1 38				1 38	7	2nd Half Paid	SEP 6 1962										
													1st Half Paid	MAY 23 1962										
8		4 5					1 38				1 38	8	2nd Half Paid	SEP 6 1962										
													1st Half Paid	MAY 23 1962										
9		4 6					1 66				1 66	9	2nd Half Paid	SEP 6 1962										
													1st Half Paid	MAY 23 1962										
10		4 6					1 66				1 66	10	2nd Half Paid	SEP 6 1962	16790 11173		1 59		1 59					
													1st Half Paid	MAY 23 1962										
11		4 9					2 50				2 50	11	2nd Half Paid	SEP 6 1962										
													1st Half Paid	MAY 23 1962										
12		4 10					2 76				2 76	12	2nd Half Paid	SEP 6 1962										
													1st Half Paid	MAY 23 1962										
13		4 5					1 38				1 38	13	2nd Half Paid	SEP 6 1962										
													1st Half Paid	MAY 23 1962										
14		4 5					1 38				1 38	14	2nd Half Paid	SEP 6 1962										
													1st Half Paid	MAY 23 1962										
15		4 5					1 38				1 38	15	2nd Half Paid	SEP 6 1962										
													1st Half Paid	MAY 23 1962										
16		4 5					1 38				1 38	16	2nd Half Paid	SEP 6 1962										
													1st Half Paid	MAY 23 1962										
17		4 5					1 38				1 38	17	2nd Half Paid	SEP 6 1962										
													1st Half Paid	MAY 23 1962										
18		4 5					1 38				1 38	18	2nd Half Paid	SEP 6 1962										
													1st Half Paid	MAY 23 1962										
19		4 5					1 38				1 38	19	2nd Half Paid	SEP 6 1962										
													1st Half Paid	MAY 23 1962										
20		4 5					1 38				1 38	20	2nd Half Paid	SEP 6 1962										
													1st Half Paid	MAY 23 1962										
		4 115					31 28				31 28						1 59		1 59					

Assessment Roll and Tax List of Real Property in the Lowrie of Pente Lake, Cass County, Minnesota, for Taxes for the Year 1961.

Form 41 — MILLER-DAVIS CO., MINNEAPOLIS

* Indicate Type of Property: R-Residential, C-Commercial, I-Industrial, U-Utility, F-Farm, L-Lakeshore, T-Timber, M-Mineral

	Name in Whose Name Assessed	Description of Property: Subdivision (Plat of Shadywood Shores)	Sec. or Lot	Town or Block	Rng.	Number of Acres of Land (Acres 100ths)	No. School District	Indicate Home Stead Yes or No	Agri. Use Yes or No	* Indicate Type of Property	True and Full Valuations: Land Exclusive of Structures and Improvements	Buildings and Other Structures	Machinery Permanently Attached to Real Estate	Total True and Full Value	Assessed Valuations: Rural: Homestead Up to $4,000 20%	Rural: Over $4,000 and Non-Homestead 33⅓%	All Other: Timber Land Class 3a 20%	All Other: Homestead Up to $4,000 25%	All Other: Over $4,000 and Non-Homestead 40%	All Other: Machinery Permanently Attached to Real Estate 33⅓%	All Other: Seasonal and Recreational Cabins 33⅓%	Total Assessed Value	Total Assessed Value as Equalized by the Board of Review	Final Equalized Value	Remarks
						Acres					Dollars	Dollars	Dollars	Dollars	Dollars	Dollars	Dollars	Dollars	Dollars	Dollars	Dollars	Dollars	Dollars	Dollars	
1	Otto B. Griffin		21				114	Yes	No	L															
2	" "		22					Yes	"	L															
3	" "		23					Yes	"	L															
4	" "		24					Yes	"	L															
5	" "		25					Yes	"	L															
6	" "		26					Yes	"	L															
7	Harvey W. & Nora Schulze		27					Yes	Yes	L															
8	" " "		28					Yes	"	L															
9	" " "		29					Yes	"	L															
10	" " "		30					Yes	"	L															
11	Otto B. Griffin		31					Yes	"	L															
12	" "		32					Yes	"	L															
13	" "		33					Yes	"	L															
14	" "		34					Yes	"	L															
15	" "		35					Yes	"	L															
16	" "		36					Yes	"	L															
17	" "		37					Yes	"	L															
18	" "		38					Yes	"	L															
19	" "		39					Yes	"	L											10				
20	Duane P. Larson		40					Yes	"	L											10				

	Sold for Taxes	Valuations by School Districts as Equalized by Department of Taxation: District No. 114 Rate 7 Mills	District No. 41 Rate 4 Mills	District No. ___ Rate ___ Mills	District No. ___ Rate ___ Mills	Tax Including State Homestead ___ Mills	State Tax on Non-Homestead 9.12 Mills	Special Taxes	Special Taxes	Total Taxes		Paid	When Paid (Month Day Year)	Number of Receipt	March Settlement 1961	June Settlement 1962	Penalty	November Settlement 1962	Penalty	Collections in First Monday in January 1963	Penalty	Delinquent on First Monday in January 1963	Total Delinquent Tax and Penalty	Remarks
		Dollars	Dollars	Dollars	Dollars	Dollars	$ cts.	$ cts.	$ cts.	$ cts.					$ cts.	$ cts.	$ cts.	$ cts.	$ cts.	$ cts.	$ cts.	$ cts.	$ cts.	
1		4	5			138				138	1	2nd Half Paid / 1st HALF PAID	SEP 6 1962 / MAY 23 1962											1028.7
2		4	6			166				166	2	2nd Half Paid / 1st HALF PAID	SEP 6 1962 / MAY 23 1962			5.76		5.76						"
3		4	6			166				166	3	2nd Half Paid / 1st HALF PAID	SEP 6 1962 / MAY 23 1962	16473										"
4		4	6			166				166	4	2nd Half Paid / 1st HALF PAID	SEP 6 1962 / MAY 23 1962	16745										"
5		9				250	08			258	5	2nd Half Paid / 1st HALF PAID	SEP 6 1962 / MAY 23 1962											"
6		9				250	08			258	6	2nd Half Paid / 1st HALF PAID	SEP 6 1962 / MAY 23 1962											"
7		51				1412				1412	7	2nd Half Paid / 1st HALF PAID	SEP 6 1962 / MAY 23 1962											10270
8		9				250				250	8	2nd Half Paid / 1st HALF PAID	SEP 6 1962 / MAY 23 1962	16744 / 11174		9.97		9.97						"
9		6				166				166	9	2nd Half Paid / 1st HALF PAID	SEP 6 1962 / MAY 23 1962											"
10		6				166				166	10	2nd Half Paid / 1st HALF PAID	SEP 6 1962 / MAY 23 1962											"
11		6				166				166	11	Balance Paid / Part Paid	SEP 6 1962 / MAY 23 1962											10259
12		6				166				166	12	Balance Paid / Part Paid	SEP 6 1962 / MAY 23 1962											"
13		4				110				110	13	Balance Paid / Part Paid	SEP 6 1962 / MAY 23 1962											"
14		4				110				110	14	Balance Paid / Part Paid	SEP 6 1962 / MAY 23 1962	16745										"
15		6				166				166	15	Balance Paid / Part Paid	SEP 6 1962 / MAY 23 1962	11173		6.11		10.11						"
16		6				166				166	16	Balance Paid / Part Paid	SEP 6 1962 / MAY 23 1962											"
17		6				166				166	17	Balance Paid / Part Paid	SEP 6 1962 / MAY 23 1962											"
18			10			276	10			286	18	Balance Paid / Part Paid	SEP 6 1962 / MAY 23 1962											"
19			10			276	10			286	19	Balance Paid / Part Paid	SEP 6 1962 / MAY 23 1962											"
20			10			276	10			286	20	Balance Paid / Part Paid	SEP 6 1962 / MAY 23 1962	16257		1.93		.93						"
			4133			5008	46			5054								26.77						
			131																					

Assessment Roll and Tax List of Real Property in the Town of Posto Lake

Form 8C—MILLER-DAVIS CO., MINNEAPOLIS

* Indicate Type of Property: R-Residential, C-Commercial, I-Industrial, U-Utility, F-Farm, L-Lakeshore, T-Timber, M-Mineral

	In Whose Name Assessed	Subdivision (Plat of Shadywood Shores)	Sec. or Lot	Town or Block	Rng.	Number of Acres of Land	No. School District	Indicate Homestead Yes No	Agricultural Resd. Yes No	Indicate Type Property	Land Exclusive of Structures and Improvements	Buildings and Other Structures	Machinery Permanently Attached to Real Estate	Total True and Full Value	Rural: Homestead Up to $4,000 20%	Rural: Over $4,000 and Non-Homestead 33⅓%	All Other: Timber Land Class 3a 20%	All Other: Homestead Up to $4,000 25%	All Other: Over $4,000 and Non-Homestead 40%	All Other: Machinery Permanently Attached to Real Estate 33⅓%	All Other: Seasonal and Recreational Cabins 33⅓%	Total Assessed Value	Total Assessed Value as Equalized by State Board of Review	Final Equalized Value	Sold for Taxes	Tax Including State Homestead Mills	State Tax on Non-Homestead 912 Mills	Special Taxes	Special Taxes	Total Taxes	Paid	When Paid	Number of Receipt	March Settlement 1962	June Settlement 1962	Penalty	November Settlement 1962	Penalty	Collections to First Monday in January 1963	Penalty	Delinquent on First Monday in January 1963	Total Delinquent Tax and Penalty	Remarks
	Dean R. Gray																																										
1	Otto B. Griffin		41			114	Yes	No	L					10												10																	
	Leon + Lillian Lampquist																																										
2	Otto B. Griffin		42					No	L																																		10259
	Louis + Gertrude Palmquist																																										
3	" "		43					No	"	"																																	
4	" "		44					No	"	"																																	
5	Otto B. Griffin		45					Yes	"	"																																	
6	" "		46					No	"	"																																	
7	" "		47					Yes	"	"																																	
8	" "		48					Yes	"	"																																	
9	" "		49					Yes	"	"																																	
10	" "		50					Yes	"	"																																	
11	" "		51					Yes	"	"																																	
12	" "		52					Yes	"	"																																	
13	" "		53					Yes	"	"																																	
14	" "		54					Yes	"	"																																	
15	" "		55					Yes	"	"																																	
16	" "		56					Yes	"	"																																	
17	" "		57					Yes	"	"																																	
18	" "		58					Yes	"	"																																	
19	" "		59					Yes	"	"																																	
20	" "		60																																								

	Valuations by School Districts as Equalized by Department of Taxation						Sold for Taxes	Tax Including State Homestead Mills	State Tax on Non-Homestead 912 Mills	Special Taxes	Special Taxes	Total Taxes	Paid	When Paid	Number of Receipt	March Settlement 1962	June Settlement 1962	Penalty	November Settlement 1962	Penalty	Collections to First Monday in January 1963	Penalty	Delinquent on First Monday in January 1963	Total Delinquent Tax and Penalty	Remarks
	District No. 112 Rate 41 Mills	District No. ___ Rate ___ Mills	District No. ___ Rate ___ Mills	District No. ___ Rate ___ Mills	District No. ___ Rate ___ Mills	District No. ___ Rate ___ Mills																			
1	10							276	10			286	1	1st HALF PAID JUL 1 1962	16257				143						
2	10							276	10			286	2	1st HALF PAID MAY 23 1962 / 2nd Half Paid SEP 6 1962	16713 / 16742		143		143						10259
3	91							2518	82			2600	3	2nd HALF PAID OCT 3 1962 / 1st HALF PAID MAY 1 1962	17563										"
4	10							276	10			286	4	2nd HALF PAID OCT 3 1962 / 1st HALF PAID MAY 1 1962	17562		1443		1443						10268
5	6							166				166	5	1st HALF PAID MAY 23 1962											"
6	10							276	10			286	6	1st HALF PAID MAY 23 1962											10259
7	6							166				166	7	1st HALF PAID MAY 23 1962											"
8	6							166				166	8	1st HALF PAID MAY 23 1962 / 2nd Half Paid SEP 6 1962											"
9	6							166				166	9	1st HALF PAID MAY 23 1962 / 2nd Half Paid SEP 6 1962											"
10	6							166				166	10	1st HALF PAID MAY 23 1962											"
11	6							166				166	11	1st HALF PAID MAY 23 1962 / 2nd Half Paid SEP 6 1962											"
12	6							166				166	12	1st HALF PAID MAY 23 1962 / 2nd Half Paid SEP 6 1962											"
13	5							138				138	13	1st HALF PAID MAY 23 1962 / 2nd Half Paid SEP 6 1962	17573		1332		1332						"
14	5							138				138	14	1st HALF PAID MAY 23 1962 / 2nd Half Paid SEP 6 1962											"
15	6							166				166	15	1st HALF PAID MAY 23 1962											"
16	5							138				138	16	1st HALF PAID MAY 23 1962											"
17	6							166				166	17	1st HALF PAID MAY 23 1962											"
18	6							166				166	18	1st HALF PAID MAY 23 1962 / 2nd Half Paid SEP 6 1962											"
19	6							166				166	19	1st HALF PAID MAY 23 1962											"
20	5							138				138	20	1st HALF PAID MAY 23 1962 / 2nd Half Paid SEP 6 1962											"
	96																								
	131							6000	122			6122					3361		3361						
	217																								

Assessment Roll and Tax List of Real Property in the Town of Pente Lake

Form SC—BILLER-DAVIS CO., MINNEAPOLIS

* Indicate Type of Property: R-Residential, C-Commercial, I-Industrial, U-Utility, F-Farm, L-Lakeshore, T-Timber, M-Mineral

	In Whose Name Assessed	Description of Property: Subdivision (Plat of Shadywood Shores)	Sec. or Lot	Town or Block	Reg.	Number of Acres of Land (Acres / 100ths)	No. School District	Indicate Homestead Yes No	Agricultural Homestead Yes No	Indicate Type of Property	True and Full Valuations: Land Exclusive of Structures and Improvements (Dollars)	Buildings and Other Structures (Dollars)	Machinery Permanently Attached to Real Estate (Dollars)	Total True and Full Value (Dollars)	Assessed Valuations: Rural: Homestead Up to $4,000 20% (Dollars)	Rural: Over $4,000 and Non-Homestead 33⅓% (Dollars)	All Other: Timber Land Class 3e 20% (Dollars)	All Other: Homestead Up to $6,000 25% (Dollars)	All Other: Over $4,000 and Non-Homestead 40% (Dollars)	All Other: Machinery Permanently Attached to Real Estate 33⅓% (Dollars)	All Other: Seasonal and Recreational Cabins 33⅓% (Dollars)	Total Assessed Value (Dollars)	Total Assessed Value as Equalized by the Board of Review (Dollars)	Final Equalized Value (Dollars)
1	Otto B. Griffin		61				114	yes	no	L														
2	" "		62					yes	"	"														
3	" "		63					yes	"	"														
4	" "		64					yes	"	"														
5	" "		65					yes	"	"														
6	" "		66					yes	"	"											16			
7	Hiram J. & Zelia H. Burbas		67					no	no	"											19			
8	" "		68					no	"	"														
9	" "		69					no	"	"														
10	Otto B. Griffin		70					yes	"	"														
11	" "		71					yes	"	"														
12	" "		72					yes	"	L														
13	~~" "~~		73					yes	"	L														
14	" "		74					yes	"	"														
15	" "		75					yes	"	"														
16	Floyd S. & Phyllis J. Campbell		76 Rem. S.25'					yes	"	"														
17	Floyd R. & Phyllis J. Campbell	SE 25' of	76					yes	"	"														
18	" " " "		77																					
19	~~Howard W. Paulsons~~ " " " "		78					yes	"	"														
20	Howard W. Paulsons		79					yes	"	"														

	Sold for Taxes	Valuations by School Districts as Equalized by Department of Taxation: District No. 114 Rate 47 Mills	District No. ___ Rate ___ Mills	District No. ___ Rate ___ Mills	District No. ___ Rate ___ Mills	District No. ___ Rate ___ Mills	Tax Including State Homestead	State Tax on Non-Homestead 91 Mills	Special Taxes	Special Taxes	Total Taxes	Paid	When Paid (Month Day Year)	Number of Receipt	March Settlement 1962	June Settlement 1962	Penalty	November Settlement 1962	Penalty	Collections to First Monday in January 1963	Penalty	Delinquent on First Monday in January 1963	Total Delinquent Tax and Penalty	Remarks
		Dollars	Dollars	Dollars	Dollars	Dollars	$ cts.	$ cts.	$ cts.	$ cts.	$ cts.				$ cts.	$ cts.	$ cts.	$ cts.	$ cts.	$ cts.	$ cts.	$ cts.	$ cts.	
1		49					1356				1356	1	2d Half Paid SEP 6 1962											
2		5					138				138	2	1st HALF PAID MAY 23 1962 / 2d Half Paid SEP 6 1962											10259
3		5					138				138	3	1st HALF PAID MAY 23 1962 / 2d Half Paid SEP 6 1962	11173		138 6		138 6						
4		6					166				166	4	1st HALF PAID MAY 23 1962 / 2d Half Paid SEP 6 1962	11674										
5		15					416	14			430	5	1st HALF PAID MAY 23 1962 / 2d Half Paid SEP 6 1962											
6		19					526	18			544	6	1st HALF PAID MAY 23 1962 / 2d Half Paid SEP 6 1962											
7		19					526	18			544	7	PAID IN FULL FEB 28 1962	5199										
8		14					388	12			400	8	PAID IN FULL FEB 28 1962	5199	8834									10834
9		276					7638	252			7890	9	PAID IN FULL FEB 28 1962	5199										"
10		8					222				222	10	1st HALF PAID MAY 23 1962 / 2d Half Paid SEP 6 1962											"
11		6					166				166	11	1st HALF PAID MAY 23 1962 / 2d Half Paid SEP 6 1962											10259
12		67					1854				1854	12	1st HALF PAID MAY 23 1962 / 2d Half Paid SEP 6 1962											
13		32					886				886	13	1st HALF PAID MAY 23 1962 / 2d Half Paid SEP 6 1962	11674 / 11173		175 8		175 8						
14		7					194				194	14	1st HALF PAID MAY 23 1962 / 2d Half Paid SEP 6 1962											
15		7					194				194	15	1st HALF PAID MAY 23 1962 / 2d Half Paid SEP 6 1962											
16		7					194				194	16	1st HALF PAID MAY 23 1962 / 2d Half Paid SEP 6 1962	11173		97		97						
17		6					166				166	17	PAID IN FULL MAY 31 1962	15274		166								
18												18												
19		6					166				166	19	PAID IN FULL MAY 31 1962 / 2d Half Paid DEC 31 1962	15795 / 15795		166								
20		6					166				166	20	1st HALF PAID MAY 7 1962 / 2d Half Paid	8612		83		83						
		217																						
		343					15500	314			15814				8834	3654		3304						15587 / 8267
		560																						

Lake | Nisma | Pente Lake | Shady Wood Shores | Sandy Beach | Pine Point | Flat of Pente | East Shore | Pine Point | South | Footo | North Shore | Snodgrass | 1st. Add'n. | Snodgrass | 2nd. Add'n.

Bailey's Haven | South Shores | Sodins | Indian Point | Personal

Assessment Roll and Tax List of Real Property in the Town of Ponto Lake, Cass County, Minnesota, for Taxes for the Year 1961.

Form 5C—BURLESON CO., MINNEAPOLIS

* Indicate Type of Property: R-Residential, C-Commercial, I-Industrial, U-Utility, F-Farm, L-Lakeshore, T-Timber, M-Mineral

	In Whose Name Assessed	Description of Property: Subdivision	Sec. or Lot	Town or Block	Rng.	Number of Acres of Land (Acres / 100ths)	No. School District	Indicate Homestead Yes or No	Agri. or Resa. Res. Yes or No	Indicate Type Property	True and Full Valuations: Land Exclusive of Structures and Improvements (Dollars)	Buildings and Other Structures (Dollars)	Machinery Permanently Attached to Real Estate (Dollars)	Total True and Full Value (Dollars)	Assessed Valuations: Rural: Homestead Up to $4,000 20% (Dollars)	Rural: Over $4,000 and Non-Homestead 33⅓% (Dollars)	All Other: Timber Land Class 3c 20% (Dollars)	All Other: Homestead Up to $4,000 25% (Dollars)	All Other: Over $4,000 and Non-Homestead 40% (Dollars)	All Other: Machinery Permanently Attached to Real Estate 33⅓% (Dollars)	All Other: Seasonal and Recreational Cabins 33⅓% (Dollars)	Total Assessed Value (Dollars)	Total Assessed Value as Equalized by the Board of Review (Dollars)	Final Equalized Value (Dollars)
1	Howard W. Faulkson	Plat of Shadywood Shores	80				114	Yes	No	L														
2	" "		81					Yes	"	"														
3	" "		82					Yes	"	"														
4	" "		83					Yes	"	"														
5	" "		84					Yes	"	"														
6	Otto B. Griffiths " "		85					Yes	"	"														
7	Otto B. Griffiths		86					Yes	"	"														
8	"		87					Yes	"	"														
9																								
10																								
11																								
12																								
13																								
14																								
15																								
16																								
17																								
18																								
19																								
20																								

	Sold for Taxes	Valuations by School Districts as Equalized by Department of Taxation: District No. 114 Rate 47.4 Mills	District No. ___ Rate ___ Mills	District No. ___ Rate ___ Mills	District No. ___ Rate ___ Mills	District No. ___ Rate ___ Mills	Tax Including State Homestead ___ Mills	State Tax on Non-Homestead 9.12 Mills	Special Taxes	Special Taxes	Total Taxes	Paid	When Paid	Number of Receipt	March Settlement 1962	June Settlement 1962	Penalty	November Settlement 1962	Penalty	Collections to First Monday in January 1963	Penalty	Delinquent on First Monday in January 1963	Total Delinquent Tax and Penalty	Remarks
		Dollars	Dollars	Dollars	Dollars	Dollars	$ cts.	$ cts.	$ cts.	$ cts.	$ cts.		Month Day Year		$ cts.	$ cts.	$ cts.	$ cts.	$ cts.	$ cts.	$ cts.	$ cts.	$ cts.	
1		4 6					1 66				1 66	Balance Paid	OCT 3 1962											
2		4 45					12 46				12 46	1st Half Paid	MAY 7 1962											10267
3		4 9					2 50				2 50	Balance Paid	OCT 3 1962											
4		4 8					2 22				2 22	1st Half Paid	MAY 7 1962	15273										15582
5		4 6					1 66				1 66	Balance Paid	OCT 3 1962	8612		10 25		10 25						10267
6		4 8					2 22				2 22	1st Half Paid	MAY 7 1962											"
7	SOLD FOR TAXES	12					3 32	10			3 42	2nd Half Paid	SEP 6 1962	10071		1 11		1 11						
8	SOLD FOR TAXES	12					3 32	10			3 42	2nd Half Paid	SEP 6 1962	14245										
9												1st HALF PAID	MAY 22 1962	11175		3 42		3 42						10269
10												2nd HALF PAID	SEP 6 1962	14797										"
11												1st HALF PAID	MAY 23 1962											
12																								
13																								
14																								
15																								
16																								
17																								
18																								
19																								
20																								
		2 82																						
		34					29 36	20			29 56					14 48		14 48						
		106																						

Assessment Roll and Tax List of Real Property in the _____ of _____, Cass County, Minnesota, for Taxes for the Year 1961.

Form 3C. BURLEY-DAVIS CO., MINNEAPOLIS

* Indicate Type of Property: R-Residential, C-Commercial, I-Industrial, U-Utility, F-Farm, L-Lakeshore, T-Timber, M-Mineral

	In Whose Name Assessed	Description of Property: Subdivision	Sec. or Lot	Town. or Block	Range	Number of Acres of Land (Acres 100ths)	No. School District	Indicate Homestead Yes or No	Agricultural Homestead Yes or No	Indicate Farm or Forest Yes or No	True and Full Valuations: Land Exclusive of Structures and Improvements (Dollars)	Buildings and Other Structures (Dollars)	Machinery Permanently Attached to Real Estate (Dollars)	Total True and Full Value (Dollars)	Assessed Valuations: Rural: Homestead Up to $4,000 20% (Dollars)	Rural: Over $4,000 and Non-Homestead 33⅓% (Dollars)	All Other: Timber Land Class 3e 20% (Dollars)	All Other: Homestead Up to $4,000 25% (Dollars)	All Other: Over $4,000 and Non-Homestead 40% (Dollars)	All Other: Machinery Permanently Attached to Real Estate 33⅓% (Dollars)	All Other: Seasonal and Recreational Cabins 33⅓% (Dollars)	Total Assessed Value	Total Assessed Value as Equalized by the Board of Review (Dollars)	Final Equalized Value (Dollars)
		Haley's Haven (Part of Lot 5 & 6 Sec. 14-139-29)																						
1	Joseph A. Tynneson		1				114	7/0	7/0	L														
2	" "		2					7/0	"	"														
3	Leonard A. + Marcella R. Charsky		3					7/0	"	"														
4	" " "		4					7/0	7/0	"														
5	John A. Johnson		5					7/0	"	"														
6	Floyd E. + Marion D. Haley (Residing in Minneapolis, Hennepin County)		6					7/0	"	"														
7	" " "		7					7/0	"	"														
8	Andrew J. + Mary B. Frischmann		8					7/0	"	"														
9	Floyd E. + Marion D. Haley	S 100' of Outlot A lying W of Hwy						7/0	"	"														
10	George A. Hessler	Outlot A less S 100'						7/0	"	"														
11	Earl E. + Barbara Lee Haley	N 50' of S 100' of Outlot A lying W of Roadway						7/0	7/0	"														
12	Dennis E. + Carol J. Haley	S 50' of Outlot A lying W of Roadway						7/0	7/0	"														
13																								
14																								
15																								
16																								
17																								
18																								
19																								
20																								

	Sold for Taxes	Valuations by School Districts as Equalized by Department of Taxation: District No. 114 Rate 47 Mills (Dollars)	District No. 114 Rate 47 Mills (Dollars)	District No. ___ Rate ___ Mills (Dollars)	District No. ___ Rate ___ Mills (Dollars)	District No. ___ Rate ___ Mills (Dollars)	Tax Including State Homestead Mills ($ cts.)	State Tax on Non-Homestead 912 Mills ($ cts.)	Special Taxes ($ cts.)	Special Taxes ($ cts.)	Total Taxes ($ cts.)	Paid	When Paid (Month Day Year)	Number of Receipt	March Settlement 1961 ($ cts.)	June Settlement 1962 ($ cts.)	Penalty ($ cts.)	November Settlement 1962 ($ cts.)	Penalty ($ cts.)	Collections to First Monday in January 1963 ($ cts.)	Penalty ($ cts.)	Delinquent on First Monday in January 1963 ($ cts.)	Total Delinquent Tax and Penalty ($ cts.)	Remarks
1		17					470	16			486	PAID IN FULL	MAY 23 1962	11188		9.72								10234
2		17					470	16			486	PAID IN FULL	MAY 23 1962											"
3		14					388	12			400	PAID IN FULL	MAY 8 1962			400								10237
4			70				1762	64			1826	PAID IN FULL	MAY 8 1962	8594		1826								"
5			10				252	16			262	PAID IN FULL	MAY 23 1962	11312		262								10238
6			10				252	10			262	PAID IN FULL	APR 23 1962			262								17167
7			66				1662	60			1722	PAID IN FULL	APR 23 1962	7619		1722								"
8			56				1410	52			1462	PAID IN FULL	MAY 3 1962	8626		1462								10235
9			47				1284	42			1326	PAID IN FULL	MAY 23 1962	11298		1326								10236
10			51				1284	46			1330	PAID IN FULL	APR 25 1962	6845		1330								10347
11		28					774	26			800	Pd PR #134767	1-10-63											18111
12		19					526	18			544	PAID IN FULL	MAY 16 1962	4783		544								10132
13																								
14																								
15																								
16																								
17																								
18																								
19																								
20																								
		95	370	405			2628 / 7806 / 10434	372			10806					10806						800		

Assessment Roll and Tax List of Real Property in the Town of Pond Lake, Cass County, Minnesota, for Taxes for the Year 1961.

FORM 1C—BOLES DAVIS CO., MINNEAPOLIS

* Indicate Type of Property: R-Residential, C-Commercial, I-Industrial, U-Utility, F-Farm, L-Lakeshore, T-Timber, M-Mineral

	IN WHOSE NAME ASSESSED	DESCRIPTION OF PROPERTY: SUBDIVISION	Sec. or Lot	Town or Block	Rng.	Number of Acres of Land: Acres	100ths	No. School District	Indicate Homestead Yes or No	Agri. or Homes. Here Yes or No	Indicate Type Property	THIS AND FULL VALUATIONS: LAND Exclusive of Structures and Improvements	BUILDINGS and Other Structures	MACHINERY Permanently Attached to Real Estate	TOTAL True and Full Value	ASSESSED VALUATIONS: RURAL: Homestead Up to $4,000 20%	RURAL: Over $4,000 and Non-Homestead 33⅓%	ALL OTHER: Timber Land Class 5a 20%	ALL OTHER: Homestead Up to $4,000 25%	ALL OTHER: Over $4,000 and Non-Homestead 40%	ALL OTHER: MACHINERY Permanently Attached to Real Estate 33⅓%	ALL OTHER: Seasonal and Recreational Cabins 33⅓%	TOTAL ASSESSED VALUE	Total Assessed Value as Equalized by the Board of Review	FINAL EQUALIZED VALUE
		Bochm's South Shore Acres Part of Govt Lot 3 Sec. 33-139-29										Dollars	Dollars	Dollars	Dollars	Dollars	Dollars	Dollars	Dollars	Dollars	Dollars	Dollars	Dollars	Dollars	Dollars
1	Leo R. Boehm		1					114	Yes	No	R														
2	W.A. Boehm		2								L														
3	Ernest A. & Helen R. Strand		3								"														
4	" " "		4								"														
5	" " "		5								"														
6	Ernest A. & Ruth D. Hartman		6								R														
7	W.A. Boehm Ernest A. & Helen R. Strand		7								L														
8	" " "		8								"														
9	" " "		9								"														
10	Addison W. & Georgia E. Brown		10								"														
11	" " "		11								"														
12	W.A. Boehm Joseph & Elaine Dostal		12								"														
13	Helen R. Ernest Ernest		13								"														
14	Edmund B. & Ruth B. Walsh		14								"														
15	Addison W. & Georgia E. Brown		15								"														
16	William & Marion A. Boehart		16								"														
17	Franklin L. & Verne M. Parsons		17								R														
18	" " "		18								"														
19																									
20																									

	SOLD FOR TAXES	VALUATIONS BY SCHOOL DISTRICTS AS EQUALIZED BY DEPARTMENT OF TAXATION: District No. 114 Rate 23 Mills	District No.	District No.	District No.	Tax including State Homestead Mills	State Tax on Non-Homestead 9.12 Mills	SPECIAL TAXES	SPECIAL TAXES	TOTAL TAXES		PAID	WHEN PAID (Month Day Year)	Number of Receipt	March Settlement 1962	June Settlement 1962	Penalty	November Settlement 1962	Penalty	Collections to First Monday in January 1963	Penalty	Delinquent on First Monday in January 1963	Total Delinquent Tax and Penalty	REMARKS
		Dollars	Dollars	Dollars	Dollars	Dollars	Dollars	$ cts.	$ cts.	$ cts.					$ cts.	$ cts.	$ cts.	$ cts.	$ cts.	$ cts.	$ cts.	$ cts.	$ cts.	
1	4213					58.96				58.96	1	1st Half Paid 2nd HALF PAID	MAY 1 1962 OCT 8 1962	8775 12558		29.48		29.48						
2			37			9.32	34			9.66	2	PAID IN FULL	APR 25 1962	6855		9.66								15503 10288
3			14			3.52	12			3.64	3	PAID IN FULL	APR 25 1962	6855		3.64								10279
4			14			3.52	12			3.64	4	PAID IN FULL	APR 25 1962	6855		3.64								"
5			17			4.28	16			4.44	5	PAID IN FULL	APR 25 1962	6855		4.44								"
6			93			23.42	84			24.26	6	PAID IN FULL	MAY 3 1 1962	15701		24.26								"
7			17			4.28	16			4.44	7	PAID IN FULL	APR 25 1962	6855		4.44								11579
8			14			3.52	12			3.64	8	PAID IN FULL	APR 25 1962	6855		3.64								"
9			14			3.52	12			3.64	9	PAID IN FULL	APR 25 1962	6855		3.64								"
10			20			5.04	18			5.22	10	PAID IN FULL	MAY 1 1 1962			5.22								10377
11			14			3.52	12			3.64	11	PAID IN FULL	MAY 1 1 1962	8774		3.64								
12			14			3.52	12			3.64	12	PAID IN FULL	JUN 20 1962	13962				3.64	.05					
13			20			5.04	18			5.22	13	PAID IN FULL	MAY 3 1967	8459		5.22								10372
14			14			3.52	12			3.64	14	PAID IN FULL	MAY 3 1962	8454		3.64								10371
15			17			4.28	16			4.44	15	PAID IN FULL	MAY 1 1 1962	8774		4.44								10378
16			17			4.28	16			4.44	16	PAID IN FULL	APR 25 1962	6955		4.44								10377
17			440			110.78	402			114.80	17	1st HALF PAID 2nd HALF PAID	OCT 3 1 1962 MAY 3 1 1962	13554		57.40		57.40						10379
18			20			5.04	18			5.22	18	1st HALF PAID 2nd HALF PAID	OCT 3 1 1962 MAY 3 1 1962	2638		2.61		2.61						15542 10376
19											19													
20											20													
	4213		213			58.96																		
			796	796		200.40	722			266.58						173.45		93.13						
				1009		259.36																		

Personal

Assessment Roll and Tax List of Real Property in the Town of Pearl Lake, Cass County, Minnesota, for Taxes for the Year 1961.

Form 3C. MILLER-DAVIS CO., MINNEAPOLIS

* Indicate Type of Property: R-Residential, C-Commercial, I-Industrial, U-Utility, F-Farm, L-Lakeshore, T-Timber, M-Mineral

	In Whose Name Assessed	Description of Property: Subdivision	Sec. or Lot	Town or Block	Rng.	Number of Acres of Land (Acres 100ths)	No. School District	Indicate Homestead Yes or No	Agri. or Resi. Type Yes or No	Indicate Type of Property	True and Full Valuations: Land Exclusive of Structures and Improvements (Dollars)	Buildings and Other Structures (Dollars)	Machinery Permanently Attached to Real Estate (Dollars)	Total True and Full Value (Dollars)	Assessed Valuations: Rural: Homestead Up to $4,000 20% (Dollars)	Rural: Over $4,000 and Non-Homestead 33⅓% (Dollars)	All Other: Timber Land Class 3a 20% (Dollars)	All Other: Homestead Up to $4,000 25% (Dollars)	All Other: Over $4,000 and Non-Homestead 40% (Dollars)	Machinery Permanently Attached to Real Estate 33⅓% (Dollars)	Seasonal and Recreational Cabins 33⅓% (Dollars)	Total Assessed Value (Dollars)	Total Assessed Value as Equalized by the Board of Review (Dollars)	Final Equalized Value (Dollars)
		Sunrise Point																						
		Part of Lots 2 Sec 28-139-29																						
1	Theodore + Britta Strom		1				114	71	71	L														
2	" "		2					70	"	"														
3	Robert R. + Arlene K. Peterson		3					70	"	"														
4	M. E. + Hazel [illegible] (Heirs)		4					70	"	"														
5	Theodore + Britta Strom		5					70	"	"														
6	Le Roy, D. Sullivan - Margaret Sullivan		6					70	"	"														
7																								
8																								
9																								
10																								
11																								
12																								
13																								
14																								
15																								
16																								
17																								
18																								
19																								
20																								

	Sold for Taxes	Valuations by School Districts as Equalized by Department of Taxation: District No. 114 Rate 47 Mills	District No. Rate Mills	District No. Rate Mills	District No. Rate Mills	District No. Rate Mills	Tax including State Homestead Mills	State Tax on Non-Homestead 912 Mills	Special Taxes	Special Taxes	Total Taxes	Paid	When Paid (Month Day Year)	Number of Receipt	March Settlement 1962	June Settlement 1962	Penalty	November Settlement 1962	Penalty	Collections in First Monday in January 1963	Penalty	Delinquent on First Monday in January 1963	Total Delinquent Tax and Penalty	Remarks
		Dollars	Dollars	Dollars	Dollars	Dollars	$ cts.	$ cts.	$ cts.	$ cts.	$ cts.				$ cts.	$ cts.	$ cts.	$ cts.	$ cts.	$ cts.	$ cts.	$ cts.	$ cts.	
1			29				802	26			828	PAID IN FULL	MAY 3 1962	8589		828								10227
2			29				802	26			828	PAID IN FULL	MAY 15 1962	8930		828								
3			29				802	26			828	PAID IN FULL	FEB 5 1962	2547	828									10224
4			29				802	30			832	PAID IN FULL	JAN 24 1962	2599	832									10222
5			33				914	30			944													"
6			33				914	30			944	2nd HALF PAID 1st HALF PAID	SEP 17 1962 MAY 23 1962	11191 2243		944 472		472						10226
7																							1584	10229
8																								
9																								
10																								
11																								
12																								
13																								
14																								
15																								
16																								
17																								
18																								
19																								
20																								
			1824				5036	168			5204					3072		472						

Personal

Assessment Roll and Tax List of Real Property in the Towns of Pente Lake, Cass County, Minnesota, for Taxes for the Year 1961.

Form 52—MILLER-DAVIS CO., MINNEAPOLIS

* Indicate Type of Property: R-Residential, C-Commercial, I-Industrial, U-Utility, F-Farm, L-Lakeshore, T-Timber, M-Mineral

	IN WHOSE NAME ASSESSED	DESCRIPTION OF PROPERTY: SUBDIVISION	Sec. or Lot	Twp. or Block	Rng.	Number of Acres of Land: Acres	100ths	No. School District	Indicate Homestead Yes or No	Agr. or Resc. Hom. Yes or No	* Indicate Type of Property	TRUE AND FULL VALUATIONS: LAND Exclusive of Structures and Improvements	BUILDINGS and Other Structures	MACHINERY Permanently Attached to Real Estate	TOTAL True and Full Value	ASSESSED VALUATIONS: RURAL: Homestead Up to $4,000 20%	RURAL: Over $4,000 and Non-Homestead 33⅓%	ALL OTHER: Timber Land Class 3a 20%	ALL OTHER: Homestead Up to $4,000 25%	ALL OTHER: Over $4,000 and Non-Homestead 40%	ALL OTHER: MACHINERY Permanently Attached to Real Estate 33⅓%	ALL OTHER: Seasonal and Recreational Cabins 33⅓%	TOTAL ASSESSED VALUE	Total Assessed Value as Equalized by Department of Tax Review	FINAL EQUALIZED VALUE
						Acres						Dollars	Dollars	Dollars	Dollars	Dollars	Dollars	Dollars	Dollars	Dollars	Dollars	Dollars	Dollars	Dollars	Dollars
1																									
2																									
3																									
4																									
5																									
6																									
7																									
8																									
9		Total Acreage				12,242.24																			
10																									
11																									
12																									
13																									
14																									
15																									
16																									
17																									
18																									
19																									
20																									

	SOLD FOR TAXES	VALUATIONS BY SCHOOL DISTRICTS AS EQUALIZED BY DEPARTMENT OF TAXATION: District No. 1 Rate 47 Mills	District No. 2 Rate 47 Mills	District No. 4 Rate 47 Mills	District No. 14 Rate 47 Mills	District No. ___ Rate ___ Mills	District No. ___ Rate ___ Mills	Tax Including State Homestead ___ Mills	State Tax on Non-Homestead 9.12 Mills	SPECIAL TAXES	SPECIAL TAXES	TOTAL TAXES	PAID	WHEN PAID	Number of Receipt	March Settlement 1962	June Settlement 1962	Penalty	November Settlement 1962	Penalty	Collections to First Monday in January 1963	Penalty	Delinquent on First Monday in January 1963	Total Delinquent Tax and Penalty	REMARKS
		Dollars	Dollars	Dollars	Dollars	Dollars	Dollars	$ cts.	$ cts.	$ cts.	$ cts.	$ cts.		Month Day Year		$ cts.	$ cts.	$ cts.	$ cts.	$ cts.	$ cts.	$ cts.	$ cts.	$ cts.	
1																									
2	✓																								
3																									
4																									
5																									
6																									
7	R	6807	3.861	= 20,468																					
8	M	9831	5.595	= 55,406																					
9		16,638	9.456	= 56,074					322.80																
10																									
11																									
12						R.	9,928.66																		
13						M.	4,604.70																		
14							14,533.36					14,856.16													
15																									
16																									
17																									
18																									
19																									
20																									

Personal