Assessment & Tax List - 1959

Ponto Lake

INDEX TO SECTIONS

SECTION	PAGE
Sec. 1	
" 2	
" 3	
" 4	
" 5	
" 6	
" 7	
" 8	
" 9	
" 10	
" 11	
" 12	
" 13	
" 14	
" 15	
" 16	
" 17	
" 18	
" 19	
" 20	
" 21	
" 22	
" 23	
" 24	
" 25	
" 26	
" 27	
" 28	
" 29	
" 30	
" 31	
" 32	
" 33	
" 34	
" 35	
" 36	

For Convenience of Auditor in Showing Boundaries of School Districts

Township No. 139 *Range No.* 29 *Mer. P. M.*

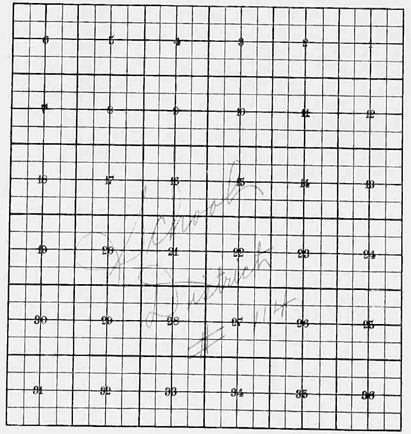

Returns Showing Grain Received in or Handled by Elevators, Warehouses and Mills in the ..... of ..... in the County of ..... for the Year Ending May 1, 1959.

NAMES OF OWNERS	ADDRESS	Bushels of Wheat	Bushels of Soy Beans	Bushels of Flax	Total No. of Bushels of Wheat, Soy Beans and Flax	* Tax of ½ Mill per Bushel Dollars	Cts.	Bushels of Corn	Bushels of Barley	Bushels of Rye	Bushels of Oats	Bushels of Buckwheat	Bushels of all Other Grains	Total No. Bushels Corn, Barley, Rye, Oats, Buckwheat and all Other Grains	* Tax of ½ Mill Per Bushel Dollars	Cts.	* Total Tax Dollars	Cts.	REMARKS

Note—* Assessors will not fill these Columns

REAL PROPERTY BECOMING SUBJECT TO TAXATION SINCE THE LAST PREVIOUS ASSESSMENT OR OMITTED FROM ASSESSMENT ROLLS THE PREVIOUS YEARS.

Assessment of Taxable Real Property in the _____ of _____, County of _____, Minn., for the Year 1957.

Form 354 Revised Tax Commission, Minnesota

* Indicate Type of Property: R-Residential, C-Commercial, I-Industrial, U-Utility, F-Farm, L-Lakeshore, T-Timber, M-Mineral

	NAME OF OWNER	School District	DESCRIPTION OF PROPERTY: SUBDIVISION	Sec. or Lot	Twp. or Block	Rng.	Number of Acres of Land: Acres	100ths	Indicate Agricultural Tax Year	Indicate Agricultural Tax Year	Indicate Type of Property	BY WHOM VALUED	TRUE AND FULL VALUATIONS: LAND Exclusive of Structures and Improvements (Dollars)	BUILDINGS and Other Structures (Dollars)	MACHINERY Permanently Attached to Real Estate (Dollars)	TOTAL True and Full Value (Dollars)	ASSESSED VALUATIONS: RURAL: Homestead Up to $4,500 20% (Dollars)	RURAL: Over $4,500 and Non-Homestead 33⅓% (Dollars)	ALL OTHER: Homestead Up to $4,500 25% (Dollars)	ALL OTHER: Over $4,500 and Non-Homestead 40% (Dollars)	MACHINERY Permanently Attached to Real Estate 33⅓% (Dollars)	TOTAL ASSESSED VALUE (Dollars)	FINAL EQUALIZED VALUE (Dollars)
												State											
												County											
1												Local Bd.											
												Assessor											
												State											
												County											
2												Local Bd.											
												Assessor											
												State											
												County											
3												Local Bd.											
												Assessor											
												State											
												County											
4												Local Bd.											
												Assessor											
												State											
												County											
5												Local Bd.											
												Assessor											
												State											
												County											
6												Local Bd.											
												Assessor											
												State											
												County											
7												Local Bd.											
												Assessor											
												State											
												County											
8												Local Bd.											
												Assessor											
	Total No. of Acres _____											State											
	Total Value as Equalized by											County											
	Total Value as Assessed by											Local Bd.											
												Assessor											

SUMMARY OF TAX COLLECTION

Original Levy	$ 16676.66	
Additions	$ 41.12	
		$ 16738.78
Abatements		$ 126.98
		$ 16611.80

COLLECTIONS

March Settlement	$ 3018.63	
June Settlement	$ 10,140.08	
November Settlement	$ 2764.88	
January Settlement	$ 13.49	$ 15937.08
		$ 674.72
Over Collected	$ 38.75	
Under Collected	$	
Delinquent	$ 713.47	$ 674.72
Total		$

Assessment of

Form 354 — WILLIAMS-DAVIS PRINTING, MINNEAPOLIS

NAME OF OWNER

TABULAR SCHEDULE OF VALUATIONS,

LEVIED IN THE Town OF Sonto Lake

RATES AND TAXES

COUNTY OF CASS, STATE OF MINNESOTA

School District No.	Valuation by School Districts: Agricultural Lands (Dollars)	Non-Agricultural Lands (Dollars)	Personal Property (Dollars)	Total Value of all Property except Money and Credits (Dollars)	Rate of State Taxes: Total Rate of State Tax (Mills)	Rate of County Taxes: Rev. (Mills)	R. & B. (Mills)	Welfare (Mills)	Bonds and Int. (Mills)	(Mills)	Total Rate of County Tax (Mills)	Rate of Town Taxes: Rev. (Mills)	R. & B. (Mills)	Drag Tax (Mills)	State Loan (Mills)	Fire (Mills)	(Mills)	(Mills)	(Mills)	Total Rate of Town Tax (Mills)	Rate of School Taxes: Local 1 Mill (Mills)	Special (Mills)	State Loan (Mills)	Deficiency (Mills)	Tuition (Mills)	Transportation (Mills)	C.O. & PERA (Mills)
114	16,107	33,237 A na	4477 7866	61,687	11. 8.10	35.63	15.	6.195		5.	5.79	14.04	5.7	9.		5.				19.7		25.	3.57				26.2 4.1
																						20.	3.57				26.2 4.1
						Co. Three				2.																	
						R & B Bldg.				2.																	
						Agricultural Soc.				.5																	
					N.H. 6.22	Bridge				1.17																	
					14.32																						

P.B. Excluding State Rate. —

School District No.	Total Rate of Sch'l Tax (Mills)	Total Rate of all Taxes (Mills)	Local 1 Mill	Special	State Loan	Ref.	C.O. &	PERA		Total School Taxes	Funds	Rate	Amounts
	93.84	250.73		51448		794 14	539 17	8437		193216	State — Non-Homestead,		24556
	118.84	276.73		205515		1586 16	1076 40	168 52		4886 73	State — Homestead,		45863
a	24.63			256963		238030	1616 07	257 89		6818 89	County Revenue,		220086
na	267.63										County Road and Bridge,		92324
											County Welfare,		382133
											Bonds and Interest		
											Co. Three		12336
											R & B Bldg		12336
											Town Revenue,		35160
											Town Road and Bridge,		35515
											Town Drag,		
											Town State Loan.		
					County Contract -	R & B Fed Projects			30841		Fire		30841
						C.E.R.A.			3071 14				1215 16
						Agric. Bur.			30 84				
						transportation			6408				
									7956 67				
											School Local 1 Mill,		
											School Special,		256963
											School State Loan,		
											Deficiency		238030
											Tuition		
											Transportation		
											C.O.		1616 07
											PERA		252 89
													6818 89
													16647 66

Assessed Value	Rural	All Other	Personal Property	Total
Homestead	15,327	1846		17,173
Non-Homestead	19119	13,053	12,338	44509
Total	34,446	14,898	12,338	61,682
		E-2	5062	
		Order	7276	

Total Taxes Real Estate 13403 16
Pers Prop. 3263 50
Total 16,667 66

Total Levy: 816,697.66

Total Number of Acres 12,327.61

State of Minnesota, } ss.
COUNTY OF CASS

I, L. C. Peterson, Auditor of said County and State aforesaid, do hereby certify that the foregoing is a true and correct Schedule, showing the valuation of all the taxable property, in the Town of Sonto Lake, in said County, the several rates of Taxation and Totals of the several Tax Funds levied thereon for the year A. D. 1959.

Witness my hand and official seal, this 6 day of January A. D. 1960

L. C. Peterson
County Auditor
By Helen Kelly Deputy

SEAL

Assessment of

Form 34 with [illegible] Mass. amdmt.

NAME OF OWNER

REAL PROPERTY BECOMING SUBJECT TO TAXATION SINCE THE LAST PREVIOUS ASSESSMENT [illegible]

COLLECTIONS OF TAXES OF 1954 Town OF Pimo Lake CASS COUNTY, MINNESOTA

	FUNDS	MARCH SETTLEMENT 1962	JUNE SETTLEMENT 1964	NOV. SETTLEMENT 1964	Amount Collected from Nov. 16 and to First Monday in Jan. 1962	REDUCTIONS		Total Reductions and Collected	BALANCE UNCOLLECTED	ADDITIONS		Total Uncollected to First Monday in January, 19—
	State—Non-Homestead,	41 61	1545 52	35 32	33							
	State—Homestead,	58 38	298 61	79 07	42							
	County Revenue,	400 42	1327 92	368 08	187							
	County Road and Bridge,	168 34	558 26	154 74	78							
1	County Welfare,	695 29	2305 62	639 09	325							
	County Bond and Interest,											
	R & B. Bld. Rig	56 11	186 05	51 58	26							
	PERA	64 95	215 44	59 73	30							
	Co. Nurse	22 46	74 43	20 63	12							
	Town Revenue,	63 97	212 14	58 80	30							
2	Town Road and Bridge,	101 00	334 96	92 85	47							
	Town Drag,											
	Town State Loan,											
	Dire	56 12	186 05	51 58	26							
3												
	School Local 1 Mill,											
4	School Special,	476 23	1582 71	405 45	131							
	School State Loan											
	Deficiency	433 09	1436 23	348 10	202							
	Tuition											
	Transportation											
5	C. O.	244 03	975 10	270 28	137							
	PERA	46 01	152 59	42 30	22							
6												
	R. & B. Bldg	22 46	74 43	20 63	12							
	Agri. Assn	5 61	18 61	5 17	03							
	Trans.	12 57	41 69	11 56	06							
7												
8												
		3018 63	10140 08	2764 88	1344							

		LOCAL 1 MILL	SPECIAL	STATE LOAN	Deficiency	C.O.	PERA				TOTALS
MARCH SETTLEMENT	School District No.										
	114 a		84 41		131 06	85 48	13 72				318 87
	114 7a		341 32		342 03	205 05	32 09				920 44
	Totals		476 23		433 09	244 03	46 01				1247 36
JUNE SETTLEMENT	School District No.										
	114a		277 46		424 06	241 30	45 54				1038 71
	114 7a		1304 95		1012 17	683 80	107 00				3108 92
	Totals		1582 71		1436 23	975 10	152 54				4146 83
NOVEMBER SETTLEMENT	School District No.										
	114 a		110 37		170 36	115 66	18 10				414 47
	114 7a		295 08		227 74	154 62	24 20				701 64
	Totals		405 45		348 10	270 28	42 30				1116 13
NOVEMBER TO JANUARY	School District No.										
	114 a		131		202	137	22				492
	Totals		131		202	137	22				492
ADDITIONS	School District No.										
	Totals										
REDUCTIONS	School District No.										
	Totals										

Assessment Roll and Tax List of Real Property in the Town of Pente Lake

Form 1CD

* Indicate Type of Property: R-Residential, C-Commercial, I-Industrial, U-Utility, F-Farm, L-Lakeshore, T-Timber, M-Mineral

In Whose Name Assessed	To Whom Transferred		Description of Property: Subdivision	Sec. or Lot	Town or Block	Rge.	Number of Acres of Land (Acres / 100ths)	No. School District	Indicate Homestead Yes or No	Indicate Agricultural Yes or No	Indicate Type of Property*	True and Full Valuations: Land Exclusive of Structures and Improvements (Dollars)	Buildings and Other Structures (Dollars)	Machinery Permanently Attached to Real Estate (Dollars)	Total True and Full Value (Dollars)	Assessed Valuations: Rural: Homestead Up to $3,000 20% (Dollars)	Rural: Over $3,000 and Non-Homestead 33⅓% (Dollars)	All Other: Homestead Up to $3,000 25% (Dollars)	All Other: Over $3,000 Non-Homestead 40% (Dollars)	All Other: Machinery Permanently Attached to Real Estate 33⅓% (Dollars)	Total Assessed Value (Dollars)	Total Amount Value as Equalized by the Board of Review (Dollars)	Final Equalized Value (Dollars)
Theodore O. + Alice E. Semmler		1	NE¼ of NE¼				39.50	14	yes	yes	R												
" " "		2	NW¼ of NE¼				38.50		"	"	R												
" " "		3	SW¼ of NE¼				40		"	"	R												
" " "		4	SE¼ of NE¼				40		"	"	R												
		5																					
" " "		6	~~NE¼ of NW¼~~ Short Lot 3				37.50		yes	"	R												
" " "		7	~~NW¼ of NW¼~~ Short Lot 4				36.50		"	"	R												
" " "		8	SW¼ of NW¼				40		"	"	R												
" " "		9	~~SE¼ of NW¼~~ Short Lot 5				39.75		"	"	R												
		10																					
State of Minnesota		11	~~NE¼ of SW¼~~ Short Lot 7																				
Theodore O. + Alice Semmler		12	NW¼ of SW¼ Short Lot 6				21		yes	No	L												
State of Minnesota		13	SW¼ of SW¼ } Short Lot 8																				
		14	SE¼ of SW¼ }																				
		15																					
State of Minnesota		16	NE¼ of SE¼																				
State of Minnesota		17	NW¼ of SE¼																				
State of Minnesota		18	SW¼ of SE¼																				
State of Minnesota		19	~~SE¼ of SE¼~~ Short Lot 9																				
		20																					
							332.75																

	Sold for Taxes	Validations by School Districts as Equalized by Department of Taxation: District No. / Rate ... Mills (Dollars)	District No. / Rate ... Mills (Dollars)	District No. / Rate ... Mills (Dollars)	District No. / Rate ... Mills (Dollars)	District No. / Rate ... Mills (Dollars)	Tax Including State Homestead ... Mills ($ cts.)	State Tax on Non-Homestead ... Mills ($ cts.)	Special Taxes ($ cts.)	Total Taxes ($ cts.)		Paid	When Paid: Month	Day	Year	Number of Receipt	March Settlement 1960 ($ cts.)	June Settlement 1960 ($ cts.)	Penalty	November Settlement 1960	Penalty	Collections to First Monday in January 1961	Penalty	Delinquent on First Monday in January 1961	Total Delinquent Tax and Penalty	Remarks
1		H 36					9.02			40.22	1	1st Half Paid	MAY	31	1960			4.51						4.51	4.76	28.42
2		H 36					9.02			40.22	2	1st Half Paid	MAY	31	1960			4.51						4.51	4.76	
3		H 32					8.02			40.22	3	1st Half Paid	MAY	31	1960	13478		4.01						4.01	4.41	
4		H 32					8.02			40.22	4	1st Half Paid	MAY	31	1960			4.01						4.01	4.41	
5											5															
6		H 32					8.02			40.22	6	1st Half Paid	MAY	31	1960			4.01						4.01	4.41	28.44
7		H 30					7.52			37.62	7	1st Half Paid	MAY	31	1960			3.76						3.76	4.14	
8		H 32					8.02			40.22	8	1st Half Paid	MAY	31	1960	13478		4.01						4.01	4.41	
9		H 32					8.02			40.22	9	1st Half Paid	MAY	31	1960			4.01						4.01	4.41	
10											10															
11											11															
12		H 55					13.80			69.80	12	1st Half Paid	MAY	31	1960	13478		6.90						6.90	7.59	28.59
13											13															
14											14															
15											15															
16											16															
17											17															
18											18															
19											19															
20											20															
		H 3.07					7.46			37.46								37.28						37.28		

Assessment Roll and Tax List of Real Property in the Town of Pine Lake Cass County, Minnesota, for Taxes for the Year 1959.

Form 5CD

* Indicate Type of Property: R-Residential, C-Commercial, I-Industrial, U-Utility, F-Farm, L-Lakeshore, T-Timber, M-Mineral

	In Whose Name Assessed	To Whom Transferred	Description of Property: Subdivision	Sec. or Lot	Town or Block	Rge.	Number of Acres of Land	No. School District	Indicate Homestead Tax or No	Indicate Approximate Homestead Tax or No	Indicate Type of Property*	True and Full Valuations: Land Exclusive of Structures and Improvements	Buildings and Other Structures	Machinery Permanently Attached to Real Estate	Total True and Full Value	Assessed Valuations: Rural: Homestead Up to $4,000 20%	Rural: Over $4,000 and Non-Homestead 33⅓%	Rural: Timber Land Class 3a 20%	All Other: Homestead Up to $3,000 25%	All Other: Over $4,000 and Non-Homestead 40%	Machinery Permanently Attached to Real Estate 33⅓%	Total Assessed Value	Total Assessed Value as Equalized by the Board of Review	Final Equalized Value
							Acres 100ths					Dollars	Dollars	Dollars	Dollars	Dollars	Dollars	Dollars	Dollars	Dollars	Dollars	Dollars	Dollars	Dollars
1	Theodore O. & Alice E. Hammler		NE¼ of NE¼	2	134	29	35.75	114	yes	yes	F													
2	" " "		NW¼ of NE¼				35.75		yes	"	F													
3	" " "		SW¼ of NE¼				40		yes	"	F													
4	" " "		SE¼ of NE¼				40		yes	"	F													
5																								
6	" " "		NE¼ of NW¼				34.75		yes	"	F													
7	" " "		NW¼ of NW¼				34.25		yes	"	F													
8	" " "		SW¼ of NW¼				40		yes	"	F													
9	" " "		SE¼ of NW¼				40		yes	"	F													
10																								
11	Chester H. & Lucille M. Seltman		NE¼ of SW¼				40		yes	"	F													
12	Nathaniel C. & Leonhilda T. Höfstich		NW¼ of SW¼				40		yes	"	F		500 added Aug 58								872			
13	Chester H. & Lucille M. Seltman		SW¼ of SW¼ (Beg. 1 rod E of SW cor. thence E 20 rods, N 20 rods, W 20 rods, S 20 rods to beg.)				39		yes	"	F													
14	" " "		SE¼ of SW¼				40		yes	"	F													
15	Elmer C. Sherick		S 210 links of E 210 links of SW¼ of SW¼				1		yes	No	R													
16	Theodore O. & Alice E. Hammler		NE¼ of NE¼ Govt. Lot 3				44.15		yes	yes	F													
17	" " "		NW¼ of NE¼ Govt. Lot 4				38.40		yes	"	F													
18	Chester H. & Lucille M. Seltman		SW¼ of NE¼ Govt. Lot 5				41.05		yes	"	F													
19			SE¼ of NE¼																					
20																								
							583.60																	

	Sold for Taxes	Valuations by School Districts as Equalized by Department of Taxation: District No. 114 Rate 43.5 Mills	District No. Rate Mills	District No. Rate Mills	District No. Rate Mills	District No. Rate Mills	Tax Including State Homestead Mills	State Tax on Non-Homestead 6.22 Mills	Special Taxes	Total Taxes		Paid	When Paid: Month Day Year	Number of Receipt	March Settlement 1960	June Settlement 1960	Penalty	November Settlement 1960	Penalty	Collections to Five Months in January 1961	Penalty	Delinquent on Five Months in January 1961	Total Delinquent Tax and Penalty	Remarks
		Dollars	Dollars	Dollars	Dollars	Dollars	$ cts	$ cts.	$ cts.	$ cts.					$ cts.	$ cts.	$ cts.	$ cts.	$ cts.	$ cts.	$ cts.	$ cts.	$ cts.	
1		H 32					802			802	1	1st Half Paid	MAY 31 1960	13478		401						401	441	8848
2		H 32					802			802	2	1st Half Paid	MAY 31 1960			401						401	441	"
3		H 26					652			652	3	1st Half Paid	MAY 31 1960			326						326	359	"
4		H 32					802			802	4	1st Half Paid	MAY 31 1960			401						401	441	"
5											5													
6		H 55					1380			1380	6	1st Half Paid	MAY 31 1960	13478		690						690	759	8848
7		H 51					1278			1278	7	1st Half Paid	MAY 31 1960			639						639	703	"
8		H 80					2006			2006	8	1st Half Paid	MAY 31 1960			1003						1003	1103	"
9		H 146					3660			3660	9	1st Half Paid	MAY 31 1960			1830						1830	2014	"
10											10	2nd Half Paid	OCT 25 1960											
11		H 23					576			576	11	1st Half Paid	MAY 18 1960	16929		288		288						8848
12	SOLD FOR TAXES	277					6446	172		7118	12	2nd Half Paid	OCT 24 1960	16874		3558		3558						
13		H 95					2458			2458	13	1st Half Paid	MAY 31 1960	10820		1229		1229						8848
14		H 40					1002			1002	14	2nd Half Paid	OCT 25 1960	16929		501		501						
15			H 38				1048			1048	15	1st Half Paid	MAY 18 1960	10842								1048	1153	8551
16		H 44					1104			1104	16	1st Half Paid	MAY 31 1960	13478		552						552	607	8848
17		H 36					902			902	17	1st Half Paid	MAY 31 1960			451						451	496	"
18		H 38					952			952	18	2nd Half Paid	OCT 25 1960	16929				476						8848
19											19	1st Half Paid	MAY 18 1960	10842										
20											20													
		H 953	H 38	771			1048									12147		6053				7747		
		277	—	277			25322	172		26542														
		1010		1048			26370																	

Assessment Roll and Tax List of Real Property in the Town of Pine Lake, Cass County, Minnesota, for Taxes for the Year 1959.

Form 5CD

* Indicate Type of Property: R-Residential, C-Commercial, I-Industrial, U-Utility, F-Farm, L-Lakeshore, T-Timber, M-Mineral

	In Whose Name Assessed	To Whom Transferred		Description of Property: Subdivision	Sec. or Lot	Town or Block	Rng	Number of Acres of Land (Acres / 100ths)	No. School District	Indicate Type of Building	Indicate Type of Improvements	Indicate Type of Property	True and Full Valuations: Land Exclusive of Structures and Improvements	Buildings and Other Structures	Machinery Permanently Attached to Real Estate	Total True and Full Value	Assessed Valuations: Rural: Homestead Up to $4,000 20%	Rural: Over $4,000 and Non-Homestead 33⅓%	Rural: Timber Land Cost at 20%	All Other: Homestead Up to $1,000 25%	All Other: Over $1,000 and Non-Homestead 40%	All Other: Machinery Permanently Attached to Real Estate 33⅓%	Total Assessed Value	Total Amount Value as Remained by the Board of Review	Final Equalized Value	Remarks
								Acres					Dollars	Dollars	Dollars	Dollars	Dollars	Dollars	Dollars	Dollars	Dollars	Dollars	Dollars	Dollars	Dollars		
1	Arthur B. & Lottie McHart		1	NE¼NE¼ Short Lot 2 (Beg N 100' from 3 139 29)				30	114	yes	yes	F															28417
2	Arlemont & Grace Hart		2	N½ of NW¼ Lot 2						no	yes																
3	Thomas A. & Mary Fredericks		3	SW¼NW¼ Short Lot 5				13 80		no	yes	T															28245
4	Earl G. & Gladys M. Hallberg		4	SE¼NW¼ S 420' of Short Lot 6				18 50		yes	no	R															5885
5	L. L. & Francis A. Fleeting		5	S 200' of W 200' of Short Lot 6				1		no	no	L															
6	The Omaha Lake Outing Club		6	NE¼NW¼ Short Lot 3				3508		no	yes	T															28414
7	Ernest H. & Ruth Mae Johnson; Robert & Hilaryn M. Sivertsgaard		7	NW¼NW¼ Short Lot 4				35 32		yes	yes	T															8761
8	~~[illegible]~~ Norman Hedrick & Sloan		8	SW¼NW¼				40						No Tax 1959													
9	The Omaha Lake Outing Club		9	SE¼NW¼ That part of Short Lot 1 lying N of road (see deed for part to Nelson)				40		no	"	T															28414
10	Niels H. Anderson		10							no	no	R															8887
11	The Omaha Lake Outing Club		11	NW¼NW¼ Short Lot 1 less Lots 1 & Shown				43		no	no	T															28414
12	Marland D. & Miriam J. Hart		12	NW¼NE¼SW¼				40		yes	"	F															8761
13	John H. & Lucille B. Hoppe; Angelas La Rue		13	SW¼NW¼ Short Lot 10				32 15		no	no	L									H 254					69 45	28455
14	Ned & Barbara M. Francisco		14	SE¼NW¼ West of Short Lot 11				750																			
15	Earl & Bill Cummings		15	N 843' of Short Lot 7				25		no	"	L															5882
16	Otto B. & Alice E. Hane		16	NW¼NW¼ Short Lot 7 less N 843'				15		yes	yes	T															8846
17	" " "		17	Lot 7 of S 843' less 61 rds 324 rods on Lake & part N of road				2175		yes	no	R															"
18	Ned & Barbara M. Francisco		18	SW¼NW¼ Short Lot 11				18 10		no	yes	T															28455
19	Leon L. Dorey		19	SE¼SE¼				40		yes	no	R															28852
20	Harvey M. & Evelyn M. Voss		20	N 300' of W½ of Short Lot 6				1 50		no	no	L															28276
		(See 3 continued on right page)						452 70																			

	Sold for Taxes	Valuations by School Districts as Equalized by Department of Taxation: District No. 114 Rate 29 Mills	District No. Rate ..... Mills	District No. Rate ..... Mills	District No. Rate ..... Mills	District No. Rate ..... Mills	District No. Rate ..... Mills	Tax Including State Homestead	State Tax on Non-Homestead 6.22 Mills	Special Taxes	Total Taxes		Paid	When Paid	Number of Receipt	March Settlement 1960	June Settlement 1960	Penalty	November Settlement 1960	Penalty	Collections to First Monday in January 1961	Penalty	Delinquent on First Monday in January 1961	Total Delinquent Tax and Penalty
		Dollars	Dollars	Dollars	Dollars	Dollars	Dollars	$ cts.	$ cts.	$ cts.	$ cts.			Month Day Year		$ cts.	$ cts.	$ cts.	$ cts.	$ cts.	$ cts.	$ cts.	$ cts.	$ cts.
1		H 134						3360			3360	1	PAID IN FULL	FEB 17 1960	3836	38 66								
2												2												
3		87						2182	54		2236	3	PAID IN FULL	MAY 16 1960	6936		2236							
4				H 126				3474			3474	4	PAID IN FULL	MAY 11 1960	3404		3474							
5	SOLD FOR TAXES				65			1792	40		1832	5	PAID IN FULL	MAY 25 1960	9884		1832							
6		82						2056	52		2108	6	PAID IN FULL	MAY 31 1960	9555		2108							
7		H 35						878			878	7	2nd HALF PAID 1st HALF PAID	SEP 20 1960 MAY 25 1960	14418 9449		439		439					
8												8												
9		63						1580	40		1620	9	PAID IN FULL	MAY 31 1960	9555		1620							
10				H 42				1158			1158	10	PAID IN FULL	MAY 25 1960	8845		1158							
11				53				1462	32		1494	11	PAID IN FULL	MAY 31 1960	9555		1494							
12				H 118				3254			3254	12	PAID IN FULL	MAY 27 1960	9085		3254							
13				H 252				6448			6448	13											69 45	7643
14												14												
15				H 117				3226			3226	15	PAID IN FULL	MAY 12 1960	9725		3226							
16		H 33						826			826	16	2nd HALF PAID 1st Half Paid	OCT 28 1960 MAY 31 1960	18133									
17				H 175				4826			4826	17	2nd HALF PAID 1st Half Paid	OCT 28 1960 MAY 31 1960	14514		2827		2827					
18		100						2505	62		2570	18	PAID IN FULL	MAY 23 1960	7710		2570							
19				H 33				910			910	19	PAID IN FULL	OCT 24 1960	18[illegible]				910		32			
20				H 56 104				4412	64		4476	20	PAID IN FULL	MAY 16 1960	6935		4476							
		H 2032		H 919 : 1127				31462																
		332		222 : 554				13392	344		45146					38 60	2827		4126				1945	
		534		1741 : 1675				4854																

Assessment Roll and Tax List of Real Property in the Town of Pente Lake, Cass County, Minnesota, for Taxes for the Year 1959.

Form 3CD

* Indicate Type of Property: R-Residential, C-Commercial, I-Industrial, U-Utility, F-Farm, L-Lakeshore, T-Timber, M-Mineral

	In Whose Name Assessed	To Whom Transferred	Description of Property: Subdivision	Sec. or Lot	Town or Block	Rng.	Number of Acres of Land: Acres	100ths	No. School District	Indicate Non-homestead Tax or No	Indicate Homestead Tax or No	Indicate Type of Property	True and Full Valuations: Land Exclusive of Structures and Improvements	Buildings and Other Structures	Machinery Permanently Attached to Real Estate	Total True and Full Value	Assessed Valuations: Rural: Homestead Up to $5,000 20%	Rural: Over $5,000 and Non-Homestead 33⅓%	All Other: Timber Land Classified 20%	All Other: Homestead Up to $4,000 25%	All Other: Over $4,000 and Non-Homestead 40%	All Other: Machinery Permanently Attached to Real Estate 33⅓%	Total Assessed Value	Total Assessed Value as Equalized by the Board of Review	Final Equalized Value
							Dollars						Dollars	Dollars	Dollars	Dollars	Dollars	Dollars	Dollars	Dollars	Dollars	Dollars	Dollars	Dollars	Dollars
1			NE¼ of NE¼	3	139	29			114																
2	Rachel & Rosalinda Rothen		W½ of W½ of Lot 1 (Govt Lot 1)				1.03			no	yes	L													
3	Lillian & Norman Michel		Govt Lot 1 lying W 170' S of Govt Lot 1 (less W½ of W½ of Lot 1)				4.64			no	"	L													
4	Gary Zimmerman		132' x 235' x 138' x 220' of Govt Lot 1				.78			no	"	L													
5	Lillian & Norman Michel		N 180' of S 220' of Govt Lot 1				1.34			no	"	L													
6	Peter Lodes		N½ of NW¼ N 175' of Govt Lot 1				2.27			no	yes	S													
7	Gunnar & Dorothy M Nilsson		W½ of W½ of W½ of NW¼ 66 rds x 245' on E side of Govt Lot 1				1.85			yes	no	R													
8			SW¼ of NW¼																						
9			SE¼ of NW¼ Begin at a pt where (if extended) line between 2 cottages (Gunnar & Hilda plus Cottages) intersects N 200' from pt of beg. Thence W 200' Thence S 200' Thence E 200' Thence N 200' to pt of beg. Also a tract 30' wide along E side of Govt Lot 1 from S to N and E of S pt begin at the N corner of Govt Lot 1							yes	no	C													
10	Anna Lodes																								
11			NE¼ of SW¼																						
12			NW¼ of SW¼																						
13			SW¼ of SW¼																						
14			SE¼ of SW¼																						
15	Norman & Dorothy M Nilsson William C & Nina M. Lund		S 100' of N 200' of Govt Lot 6							yes	"	R													
16			NE¼ of SE¼																						
17			NW¼ of SE¼																						
18			SW¼ of SE¼																						
19			SE¼ of SE¼																						
20	L. V. & Gary Zimmerman		Part of Govt Lot 1																						
							16.81																		

	Sold for Taxes	Valuations by School Districts as Equalized by Department of Taxation: District No. 114 Rate 25 Mills	District No. 114 Rate 25 Mills	District No. 114 Rate 25 Mills	District No. 114 Rate 25 Mills	District No. ... Rate ... Mills	District No. ... Rate ... Mills	Tax Including State Homestead ... Mills	State Tax on Non-Homestead 6.72 Mills	Special Taxes	Total Taxes	Paid	When Paid: Month Day Year	Number of Receipt	March Settlement 1960	June Settlement 1960	Penalty	November Settlement 1960	Penalty	Collections in First Monday in January 1961	Penalty	Delinquent on First Monday in January 1961	Penalty	Total Delinquent Tax and Penalty	Remarks
		Dollars	Dollars	Dollars	Dollars	Dollars	Dollars	$ cts.	$ cts.	$ cts.	$ cts.				$ cts.	$ cts.	$ cts.	$ cts.	$ cts.	$ cts.	$ cts.	$ cts.	$ cts.	$ cts.	
1																									
2					H	59						PAID IN FULL	MAY 24 1960	8874		31.78									8853
3						35		3144	34		31.78	PAID IN FULL	MAY 18 1960	7722		9.88									8858
4						102		28.12	64		9.88	PAID IN FULL	MAY 18 1960	10896		28.96									8855
5						88		24.26	54		28.96	PAID IN FULL	MAY 18 1960	7722		24.80									7722
6		30						7.52	18		24.80	PAID IN FULL	MAY 18 1960	7722		7.70									
7					H	69		19.02			7.70	PAID IN FULL	MAY 20 1960	9912		19.02									8854
8																									
9																									
10					H	59						PAID IN FULL	MAY 18 1960	10896		53.48									8856
						132		52.66	82		53.48														
11																									
12																									
13																									
14																									
15					H	53		14.62			14.62	PAID IN FULL	APR 27 1960	4755		14.62									
16																									
17																									
18																									
19																									
20																									
		30			H 240	240		17.98																	
					412	442		7.52	2.74		17.00					17.00									
					652	682		18.30																	

Assessment Roll and Tax List of Real Property in the Town of Leech Lake, Cass County, Minnesota, for Taxes for the Year 1959.

Form 5CD

* Indicate Type of Property: R-Residential, C-Commercial, I-Industrial, U-Utility, F-Farm, L-Lakeshore, T-Timber, M-Mineral

| | | |

Assessment Roll and Tax List of Real Property in the Town of Leech Lake — Cass County, Minnesota, for Taxes for the Year 1959.

Form 3CD (Allen-Mills Company, Minneapolis)

* Indicate Type of Property: R-Residential, C-Commercial, I-Industrial, U-Utility, F-Farm, L-Lakeshore, T-Timber, M-Mineral

	IN WHOSE NAME ASSESSED	TO WHOM TRANSFERRED	DESCRIPTION OF PROPERTY: SUBDIVISION	Sec. or Lot	Town or Block	Rng.	Number of Acres of Land (Acres / 100ths)	School District	Indicate Homestead Yes or No	Indicate Agricultural Yes or No	Indicate Type of Property*	TRUE AND FULL VALUATION: LAND Exclusive of Structures Improvements (Dollars)	BUILDINGS and Other Structures (Dollars)	MACHINERY Permanently Attached to Real Estate (Dollars)	WHEN PAID (Month Day Year)	Number of Receipt	March Settlement 1960 ($ cts.)	June Settlement 1960 ($ cts.)	Penalty	November Settlement 1960 ($ cts.)	Penalty	Collections to First Monday in January 1961	Penalty	Delinquent on First Monday in January 1961	Total Delinquent Tax and Penalty	REMARKS
	Ernest R. + Ruth + Mary E. Johnson		Part of Govt Lot 1	4	139	29	27.05		No						SEP 20 1960	16413										2761
	Roy L. + Kathryn M. + David Snodgrass														MAY 25 1960	9949		29.36		29.36						
	State of Minnesota	2	Govt Lot 2																							
	Ralph + Helen Lepiane	3	Lot 6 (since of Govt Lot 6)				121		yes	yes	F				MAY 9 1960	6450		5.64								2761
	Roy L. + Kathryn M. + David Snodgrass	4	Part of SE¼ of NE¼				40		"	"	F				MAY 25 1960	9947		4.01								2761
		5	Govt Lots 6 (less 121 acres)						yes	"	F				SEP 20 1960	16418		1.50								
	Melvin H. Johnson + Estate of Mr. Allister	6	21.300' of Govt Lot 1				550		No	No	R				MAY 13 1960	7720		50.18								2761
	State of Minnesota	7	Govt Lot 3																							
	E. A. + Agnes B. Wilkinson	8	Govt Lot 4				30.75		No	yes	F				SEP 21 1960	16420										2761
	State of Minnesota	9	Lot 2 (less 4 acres of Govt Lot 5)												MAY 31 1960	9512		16.19		16.19						
	Carl J. + Viola M. Soare	10	302.25' x 1100' x 976' of Govt Lot 7 + 8				4		No	No	L				MAY 12 1960	7698		19.74								2762
	Oliver M. + Vivian L. Price	11	307.5' x 976' x 470' of Govt Lot 7 (Lot 1 of Plat)				5		No	"	L													29.62		2762
	Frank J. + Carolyn Horejs	12	307.5' x 976' x 470' of Govt Lot 7 (Lot 2 of Plat)				5		No	"	L				JAN 20 1960	94	29.32									2762
	Edith Margaret + Carl Edward Sandberg	13	307.5' x 976' x 470' of Govt Lot 7 (Lot 3 of Plat)				5		No	"	R				FEB 19 1960	1175	23.84									2762
		14	SE¼ of SW¼																							
	Carl J. + Viola M. Soare	15	144.18' x 976' of Govt Lot 7 + 8 (Lot 4 of Plat)				184		No	"	L													18.44	X 1964	
	Markant D. + Monica J. Hart	16	NE¼ of SE¼				40		yes	yes	F				MAY 27 1960			6.52								2762
	" "	17	NW¼ of SE¼				40		yes	"	F				MAY 27 1960	9985		2.00								
	Markand Paul + Jeannette Hart	18	SW¼ of SE¼				40		yes	"	F				MAY 27 1960			7.52								
	Ethel Eldefelder	19	SE¼ of SE¼				40		No	"	F				OCT 25 1960	16930				6.43						2762
	Ralph + Helen Lepiane														MAY 26 1960	8246				6.43						
	Ernest + Lillian Snodgrass	20	Part of Lot 14 R 29 T 138 N																							2762
			(Not continued on next page)				2364.04										52.16	142.19		57.49				47.00		

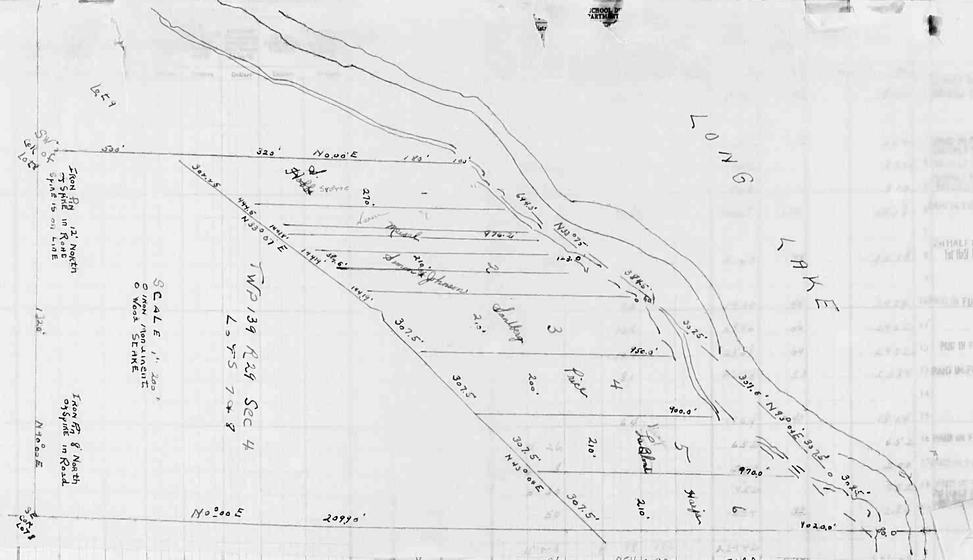

176	754 : 930	7120	578
284	832 : 1116	30067	

Assessment Roll and Tax List of Real Property in the Town of Pontoh Lake

Cass County, Minnesota, for Taxes for the Year 1959.

Form 5C) MILLER-DAVIS CO., MINNEAPOLIS

* Indicate Type of Property: R-Residential, C-Commercial, I-Industrial, U-Utility, F-Farm, L-Lakeshore, T-Timber, M-Mineral

		DESCRIPTION OF PROPERTY							TRUE AND FULL VALUATIONS				ASSESSED VALUATIONS																									
													RURAL				ALL OTHER																					
IN WHOSE NAME ASSESSED	TO WHOM TRANSFERRED		SUBDIVISION	Sec. or Lot	Town of Block	Rng.	Number of Acres of Land: Acres	Tenths	No. School District	Indicate Homestead Tax by Ho	Indicate Agricultural Tax by Ag	Indicate Type of Property*	LAND Exclusive of Structures and Improvements	BUILDINGS and Other Structures	MACHINERY Permanently Attached to Real Estate	TOTAL True and Full Value	Homestead Up to $4,000	Over $4,000 and Non-Homestead	Timber Land Class 3a	Homestead Up to $4,000	Over $4,000 and Non-Homestead	MACHINERY Permanently Attached to Real Estate	TOTAL ASSESSED VALUE	Total Assessed Value as Equalized by the Board of Review	FINAL EQUALIZED VALUE
													Dollars	Dollars	Dollars	Dollars	Dollars	Dollars	Dollars	Dollars	Dollars	Dollars	Dollars	Dollars	Dollars
Orva S. & Dina Kaspen		1	~~NE¼ of NW¼~~ Govt Lot 8 (Exc. 4 acres)	4	139	29			#114	70 Yes	No	6													
" " "		2	That part of Govt Lot 7 & 1 described as Beg at the cor of Govt Lot 8, thence N along E line of Govt Lot 7 & 8 a distance of 200' thence S 88°30'W 130, thence S 33° W 294' to a pt on the bank of lot 5 50' N of S-E cor of Govt Lot 7, thence S on bank of Govt Lot 7 & 8, thence E to beg							Yes	No	R													
		3																							
		4																							
		5																							
		6	NE¼ of NW¼																						
		7	NW¼ of NW¼																						
		8	SW¼ of NW¼																						
		9	SE¼ of NW¼																						
Adolph T. Johnson		10	144.19' x 1040' of Govt Lot 8 (East ½ of Lot 2 on Plat)				189				No	"	L												
		11	NE¼ of SW¼																						
		12	NW¼ of SW¼																						
		13	SW¼ of SW¼																						
		14	SE¼ of SW¼																						
Winfield C. & Frances D. Shay		15	300.25 x 900' of 2.70' of Govt Lot 8 (Lot 3 on Plat)				5				yes	"	R												
		16	NE¼ of SE¼																						
William A. & Dedan M. Simon		17	144.14 x 476' of Govt Lot 8 ~~NW¼ of SE¼~~ (Rest of cont Plat)				187				No	"	L												
		18	SW¼ of SE¼																						
		19	SE¼ of SE¼																						
Raymond & Lydia Gustavo & Kathryne Marsh		20	144.19' x 276' of Govt Lot 8 (Only part of lot 2 & 3 of Cont Plat)				187				No	"	L												
							1062																		

	SOLD FOR TAXES	VALUATIONS BY SCHOOL DISTRICTS AS EQUALIZED BY DEPARTMENT OF TAXATION: District No. / Rate ... Mills	District No. / Rate ... Mills	District No. / Rate ... Mills	District No. / Rate ... Mills	District No. / Rate ... Mills	District No. / Rate ... Mills	Tax Including State Homestead	State Tax on Non-Homestead 2.2 Mills	SPECIAL TAXES	TOTAL TAXES	PAID	WHEN PAID Month Day Year	Number of Receipt	March Settlement 1960	June Settlement 1960	Penalty	November Settlement 1960	Penalty	Collections to First Monday in January 1961	Penalty	Delinquent on First Monday in January 1961	Penalty	Total Delinquent Tax and Penalty	REMARKS
		Dollars	Dollars	Dollars	Dollars	Dollars	Dollars	$ cts.	$ cts.	$ cts.	$ cts.				$ cts.	$ cts.	$ cts.	$ cts.	$ cts.	$ cts.	$ cts.	$ cts.	$ cts.	$ cts.	
	1			H 72				64 52	1.00		65 52	1 2nd Half Paid MAY 31 1960 / 2nd Half Paid MAY 31 1960		10291		36 62		36 62							8860
	2			H 162				7 72			7 72	2 2nd Half Paid OCT 31 1960 / 2nd Half Paid MAY 31 1960		15457											
	3			H 28																					
	4																								
	5																								
	6																								
	7																								
	8																								
	9																								
	10			20				5 52	14		5 66	10 PAID IN FULL	MAY 20 1960	8029		5 66									8861
	11																								
	12																								
	13																								
	14																								
	15			H 62				17 10			17 10	15 PAID IN FULL	JUN 14 1960	10524				17 10	26						8862
	16																								
	17			20				5 52	12		5 64	17 PAID IN FULL	MAY 20 1960	8028		5 64									8863
	18																								
	19																								
	20			20 / H 162 / 384				105 90	1 38		107 28	PAID IN FULL MAY 31 1960		9140		5 64 / 53 26		53 26							8864

Assessment Roll and Tax List of Real Property in the Town of Ponto Lake

* Indicate Type of Property: R-Residential, C-Commercial, I-Industrial, U-Utility, F-Farm, L-Lakeshore, T-Timber, M-Mineral

Form 5CD MILLER-DAVIS CO., MINNEAPOLIS

	IN WHOSE NAME ASSESSED	TO WHOM TRANSFERRED		DESCRIPTION OF PROPERTY: SUBDIVISION	Sec. or Lot	Town or Block	Rng.	Number of Acres of Land (Acres / 100ths)	No. School District	Indicate Homestead Exclusive Na	Indicate Agricultural Exclusive Na	Indicate Type of Property	TRUE AND FULL VALUATIONS: LAND Exclusive of Buildings and Improvements (Dollars)	BUILDINGS and Other Structures (Dollars)	MACHINERY Permanently Attached to Real Estate (Dollars)	TOTAL True and Full Value (Dollars)	ASSESSED VALUATIONS: RURAL: Homestead Up to $4,000 20% (Dollars)	RURAL: Over $4,000 and Non-Homestead 33⅓% (Dollars)	ALL OTHER: Timber Land Class 2c 20% (Dollars)	ALL OTHER: Homestead Up to $4,000 25% (Dollars)	ALL OTHER: Over $4,000 and Non-Homestead 40% (Dollars)	ALL OTHER: MACHINERY Permanently Attached to Real Estate 33⅓% (Dollars)	TOTAL ASSESSED VALUE (Dollars)	Total Assessed Value as Equalized by the Board of Review (Dollars)	FINAL EQUALIZED VALUE (Dollars)
	N. P. Ry Co		1	~~NE¼NW¼~~ Govt Lot 1 5 157 ac				36		No	yes	S														
	C. A. Smith		2	~~NW¼NW¼~~ Govt Lot 2				36		No	"	S														
	State of Minnesota		3	SW¼NW¼																					
	State of Minnesota		4	~~SE¼NW¼~~ Govt Lots 5																					
			5																						
	C. A. Smith		6	~~NE¼NW¼~~ Govt Lot 3				36		No	"	S														
	State of Minnesota		7	~~NW¼NW¼~~ Govt Lot 4																					
	State of Minnesota		8	SW¼NW¼																					
	State of Minnesota		9	SE¼NW¼																					
			10																						
	State of Minnesota		11	NE¼SW¼																					
	State of Minnesota		12	NW¼SW¼																					
	A. St. Gilbert & Lucy & Frances Gilbert		13	SW¼SW¼ less E. 10 ac				30		yes	"	S													
	Romey C. & Romey J. Cooth		14	SE¼SW¼				40		No	"	S													
	" " "		15	E. 10 ac of Lot 14 of Lot 14				10		No	"	S														
			16	NE¼SE¼																					
	State of Minnesota		17	~~NW¼SE¼~~ Govt Lot 6																					
	Wm. H. Dorsey		18	~~SW¼SE¼~~ Govt Lot 7				34		yes	"	"													
	Elmer L. & Virginia M. Whipple		19	~~SE¼SE¼~~ Govt Lot 8 less E. 20'				18.25		No	no	R													
	McKinley & Johnson & Estates Mc Allister		20	E. 20' of Govt Lot 8				60		No	yes	S													
								240.85																	

Cass County, Minnesota, for Taxes for the Year 1959.

	SOLD FOR TAXES	VALUATIONS BY SCHOOL DISTRICTS AS EQUALIZED BY DEPARTMENT OF TAXATION: District No. 114 Rate 19.75 Mills (Dollars)	District No. Rate Mills (Dollars)	District No. 114 Rate 19.75 Mills (Dollars)	District No. Rate Mills (Dollars)	Tax including State Homestead Mills ($ cts.)	State Tax on Non-Homestead 6.2 Mills ($ cts.)	SPECIAL TAXES ($ cts.)	TOTAL TAXES ($ cts.)		PAID	WHEN PAID (Month Day Year)	Number of Receipt	March Settlement 1960 ($ cts.)	June Settlement 1960 ($ cts.)	Penalty ($ cts.)	November Settlement 1960 ($ cts.)	Penalty ($ cts.)	Collections to First Monday in January 1961 ($ cts.)	Penalty ($ cts.)	Delinquent on First Monday in January 1961 ($ cts.)	Total Delinquent Tax and Penalty ($ cts.)	REMARKS
1		82				20.56	52		21.08	1	PAID IN FULL	MAY 31 1960	13267		21.08								
2		82				20.56	52		21.08	2	PAID IN FULL	MAY 31 1960			21.08								
3										3													
4										4													
5										5													
6		82				20.56	52		21.08	6	PAID IN FULL	MAY 31 1960	13267		21.08								
7										7													
8										8													
9										9													
10										10													
11										11													
12										12													
13		34				9.78			9.78	13	PAID IN FULL	MAY 31 1960	13461		9.78								
14		80				20.06	50		20.56	14	PAID IN FULL	MAY 16 1960	6442		20.56								
15		30				7.52	18		7.70	15	PAID IN FULL	MAY 16 1960			7.70								
16										16													
17										17													
18	DELINQUENT TAXES	24				6.02			6.02	18											6.02		
19				1.59		43.84	98		44.82	19	PAID IN FULL	MAY 11 1960	7686		44.82								
20		12				3.00	8		3.08	20	PAID IN FULL	MAY 13 1960	7720		3.08								
		63			63	43.84									144.18						6.02		
		368		1.59	527	108.06	3.30		156.20														
		431			590	151.90																	

Assessment Roll and Tax List of Real Property in the Town of Pente Lake

* Indicate Type of Property: R-Residential, C-Commercial, I-Industrial, U-Utility, F-Farm, L-Lakeshore, T-Timber, M-Mineral

Form 5CD HILLER-DAVIS CO., MINNEAPOLIS

	In Whose Name Assessed	To Whom Transferred	Description of Property: Subdivision	Sec. or Lot	Town or Block	Rge.	Number of Acres of Land: Acres	100ths	No. School District	Indicate Homestead Tax Year No.	Indicate Agricultural Tax Year No.	Indicate Type of Property	True and Full Valuations: Land Exclusive of Structures and Improvements	Buildings and Other Structures	Machinery Permanently Attached to Real Estate	Total True and Full Value	Assessed Valuations: Rural: Homestead Up to $1,000 20%	Rural: Over $1,000 and Non-Homestead 33⅓%	All Other: Timber Land Class 3c 20%	All Other: Homestead Up to $1,000 25%	All Other: Over $1,000 and Non-Homestead 40%	All Other: Machinery Permanently Attached to Real Estate 33⅓%	Total Assessed Value	Total Annual Value in Dollars to be Assessed in Succeeding Year	Final Equalized Value
													Dollars	Dollars	Dollars	Dollars	Dollars	Dollars	Dollars	Dollars	Dollars	Dollars	Dollars	Dollars	Dollars
1	State of Minnesota		NE¼ of NE¼		6	13	49		114																
2	State of Minnesota		NW¼ of NE¼																						
3	State of Minnesota		SW¼ of NE¼																						
4	State of Minnesota		SE¼ of NE¼																						
5																									
6	State of Minnesota		NE¼ of NW¼																						
7	State of Minnesota		~~NW¼ of NW¼~~ Govt Lot 4																						
8	State of Minnesota		~~SW¼ of NW¼~~ Govt Lot 5																						
9	State of Minnesota		SE¼ of NW¼																						
10																									
11	State of Minnesota		NE¼ of SW¼																						
12	State of Minnesota		NW¼ of SW¼																						
13	State of Minnesota		SW¼ of SW¼																						
14	State of Minnesota		SE¼ of SW¼																						
15	Leonard & Alice Durich		Lots 1 & 2 of Govt Lots 3							No	yes	R													
16	State of Minnesota		NE¼ of SE¼																						
17	State of Minnesota		NW¼ of SE¼																						
18	State of Minnesota		SW¼ of SE¼																						
19	State of Minnesota		SE¼ of SE¼																						
20	Mrs. Louis O'Donnell		Govt Lots 3 & 4 lying S of E 100'				36	50		No		L													
							36	50																	

	Sold for Taxes	Valuations by School Districts as Equalized by Department of Taxation: District No. 114 Rate 47 Mills		District No. 114 Rate 47 Mills		District No. 114 Rate 47 Mills		Tax including State Homestead Mills	State Tax on Non-Homestead 22 Mills	Special Taxes	Total Taxes		Paid	When Paid	Number of Receipt	March Settlement 1960	June Settlement 1960	Penalty	November Settlement 1960	Penalty	Collections to First Monday in January 1961	Penalty	Delinquent on First Monday in January 1961	Total Delinquent Tax and Penalty	Remarks
		Dollars	Dollars	Dollars	Dollars	Dollars	Dollars	$ cts.	$ cts.	$ cts.	$ cts.			Month Day Year		$ cts.	$ cts.	$ cts.	$ cts.	$ cts.	$ cts.	$ cts.	$ cts.	$ cts.	
1												1													
2												2													
3												3													
4												4													
5												5													
6												6													
7												7													
8												8													
9												9													
10												10													
11												11													
12												12													
13												13													
14												14													
15			14					3.52	8		3.60	15											3.60	3.96	14.76
16												16													
17												17													
18												18													
19												19													
20				1.07		29.50	66		20.16	20	PAID IN FULL	MAY 25 1960	8944		30.16									92.50
			14	1.07	1.21	29.50	.74		23.76						30.16								3.60		
						3.52																			
						33.02																			

Assessment Roll and Tax List of Real Property in the Town of Pinto Lake, Cass County, Minnesota, for Taxes for the Year 1959.

Form 5CD MILLER-DAVIS CO., MINNEAPOLIS

* Indicate Type of Property: R-Residential, C-Commercial, I-Industrial, U-Utility, F-Farm, L-Lakeshore, T-Timber, M-Mineral

In Whose Name Assessed	To Whom Transferred		Description of Property: Subdivision	Sec. or Lot	Town or Block	Rng.	Number of Acres of Land (Acres / 100ths)	Indicate Homestead Yes or No	Indicate Agricultural Yes or No	Indicate Type of Property	True and Full Valuations: Land Exclusive of Structures and Improvements (Dollars)	Buildings and Other Structures (Dollars)	Machinery Permanently Attached to Real Estate (Dollars)	Total True and Full Value (Dollars)	Assessed Valuations: Rural: Homestead Up to $4,000 20% (Dollars)	Rural: Over $4,000 and Non-Homestead 33⅓% (Dollars)	All Other: Timber Land Class 3c 20% (Dollars)	All Other: Homestead Up to $4,000 25% (Dollars)	All Other: Over $4,000 and Non-Homestead 40% (Dollars)	All Other: Machinery Permanently Attached to Real Estate 33⅓% (Dollars)	Total Assessed Value (Dollars)	Total Assessed Value as Equalized by the Board of Review (Dollars)	Final Equalized Value (Dollars)	Remarks
Henry F. + Laura M. Howe		1	N½ NE¼ } Govt Lot 8	7	139	29	5.60	No	No	R														
		2	NW¼ SE¼ }																					
Albert W. + Cecelia B. Grimm		3	SW¼ NE¼ Govt Lot 7 less 2 acres				20.25	No	No	R														
Henry F. + Laura Mae Howe		4	SE¼ NE¼ Part of Govt Lot 9				4.55	No	"	R														
Clarence J. Stover + Alfred A. Guenther		5	Part of Govt Lot 7					No	"	R														
State of Minnesota		6	NE¼ NW¼																					
State of Minnesota		7	NW¼ NW¼ Govt Lot 1																					
State of Minnesota		8	SW¼ NW¼ Govt Lot 2																					
State of Minnesota		9	SE¼ NW¼																					
		10																						
State of Minnesota		11	NE¼ SW¼ Govt Lot 6																					
State of Minnesota		12	NW¼ SW¼ Govt Lot 3																					
State of Minnesota		13	SW¼ SW¼ Govt Lot 4																					
Frantz Johnson		14	SE¼ SW¼ Govt Lot 5				27.50	No	yes	S														
		15																						
E. K. Anderson		16	NE¼ SE¼ Govt Lot 10				28.70	No	No	L														
Joseph M. + Raymond Bradfield		17	NW¼ SE¼ } Govt Lot 11				35.65	No	No	R														
		18	SW¼ SE¼ }																					
LeRoy C. Baldwin		19	SE¼ SE¼				40	yes	yes	S														
Earl Waterman		20	Part of Govt Lot 9				18	yes	No	R														
							227.25																	

Valuations by School Districts as Equalized by Department of Taxation

Sold for Taxes	District No. 114 Rate 22 Mills (Dollars)	District No. 114 Rate 22 Mills (Dollars)	District No. 114 Rate 22 Mills (Dollars)	District No. 114 Rate 22 Mills (Dollars)	District No. 114 Rate 22 Mills (Dollars)	District No. 114 Rate 22 Mills (Dollars)	Tax Including State Homestead ....Mills ($ cts.)	State Tax on Non-Homestead 22 Mills ($ cts.)	Special Taxes ($ cts.)	Total Taxes ($ cts.)
				147			40 54	92		41 46
				H 116						
				84			55 14	52		55 66
				14			3 86	8		3 94
				81			22 34	50		22 84
	60						15 04	38		15 42
				173			47 70	108		48 78
				111			30 60	70		31 30
							8 02			8 02
	H 32			H 82			22 60			22 60
	H 32			H 193 - 230			22 278			
	60			670 - 670			2 306	418		250 22
	92			808 - 900			24 584			

Paid	When Paid (Month Day Year)	Number of Receipt	March Settlement 1960 ($ cts.)	June Settlement 1960 ($ cts.)	Penalty ($ cts.)	November Settlement 1960 ($ cts.)	Penalty ($ cts.)	Collections to First Monday in January 1961 ($ cts.)	Penalty ($ cts.)	Delinquent on First Monday in January 1961 ($ cts.)	Total Delinquent Tax and Penalty ($ cts.)	Remarks
2nd Half Paid	OCT 31 1960	15477										Paid Under Protest
1st Half Paid	MAY 27 1960	9077		20 73		20 73						
												8869
2nd Half Paid	OCT 31 1960	15478										8870
1st Half Paid	MAY 31 1960	9515		27 83		27 83						
2nd Half Paid	OCT 31 1960	15477										Paid Under Protest
1st Half Paid	MAY 27 1960	9077		1 97		1 97						8869
PAID IN FULL	MAY 2 1960	6454		22 84								8871
										15 42		
PAID IN FULL	MAY 27 1960	9082		48 78								15204
2nd Half Paid	OCT 31 1960	17777										
1st Half Paid	MAY 31 1960	9516		15 65		15 65						
												8872
PAID IN FULL	MAY 31 1960	9511		8 02								8835
PAID IN FULL	MAY 5 1960	3286		22 60								8872
				166 90		66 18				15 42		

Assessment Roll and Tax List of Real Property in the Town of Pente Lake, Cass County, Minnesota, for Taxes for the Year 1959.

Form SCD MILLER-DAVIS CO., MINNEAPOLIS

* Indicate Type of Property: R-Residential, C-Commercial, I-Industrial, U-Utility, F-Farm, L-Lakeshore, T-Timber, M-Mineral

	In Whose Name Assessed	To Whom Transferred	Description of Property: Subdivision	Sec. or Lot	Town or Block	Rng.	Number of Acres of Land: Acres	100ths	No. of School District	Indicate Homestead Tax w. Ho	Indicate Agricultural Tax w. Ag	Indicate Type Property	True and Full Valuations: Land Exclusive of Structures and Improvements	Buildings and Other Structures	Machinery Permanently Attached to Real Estate	Total True and Full Value	Assessed Valuations: Rural: Homestead Up to $4,000 20%	Rural: Over $4,000 and Non-Homestead 33⅓%	All Other: Timber Land Class 2c 20%	All Other: Homestead Up to $4,000 25%	All Other: Over $4,000 and Non-Homestead 40%	All Other: Machinery Permanently Attached to Real Estate 33⅓%	Total Assessed Value	Total Assessed Value as Equalized by the Board of Review	Final Equalized Value
							Acres	100ths					Dollars	Dollars	Dollars	Dollars	Dollars	Dollars	Dollars	Dollars	Dollars	Dollars	Dollars	Dollars	Dollars
1	Mary E. Dorsey		NE¼ of NE¼		8	139	29	40		H	Yes	Yes	R												
2	Wm H. Dorsey		NW¼ of NE¼					40			Yes	"	R												
	State of Minnesota																								
3			SW¼ of NE¼																						
4	Mary E. Dorsey		SE¼ of NE¼					40			Yes	"	R												
5																									
6	Romey & + Rena J. Cook		NE¼ of NW¼					40			No	"	"												
7	" " "		NW¼ of NW¼ Govt Lot #1					36.25			No	"	"												
8	State of Minnesota	Cont. to Verl Dickey, Jr.	SW¼ of NW¼					40			N	.	R												
9	State of Minnesota		SE¼ of NW¼																						
10																									
11	Clinton + Elizabeth Reep Horn D. + Edna A. Reep		NE¼ of SW¼					40			Yes	Yes	R												
12	Clinton + Elizabeth Reep Horn + Edna Reep		NW¼ of SW¼					40			Yes	"	R												
13	Lelah Lee Reynolds		SW¼ of SW¼					40			No	"	R												
14	" " "		SE¼ of SW¼					40			No	"	R												
15																									
16	Mary E. Dorsey		NE¼ of SE¼					40			Yes	"	R												
17	State of Minnesota		NW¼ of SE¼																						
18	State of Minnesota		SW¼ of SE¼																						
19	Mary E. Dorsey		SE¼ of SE¼					40			Yes	"	R												
20																									
								476.25																	

Cass County, Minnesota, for Taxes for the Year 1959.

	Sold for Taxes	Validations by School Districts as Equalized by Department of Taxation: District No. / Rate ... Mills	Tax Including State Homestead ... Mills	State Tax on Non-Homestead ... Mills	Special Taxes	Total Taxes		Paid	When Paid: Month Day Year	Number of Receipt	March Settlement 1960	June Settlement 1960	Penalty	November Settlement 1960	Penalty	Collections to First Monday in January 1961	Penalty	Delinquent on First Monday in January 1961	Total Delinquent Tax and Penalty	Remarks
		Dollars	$ cts.	$ cts.	$ cts.	$ cts.					$ cts.	$ cts.	$ cts.	$ cts.	$ cts.	$ cts.	$ cts.	$ cts.	$ cts.	
1	SOLD FOR TAXES	H 26	652			652	1											6 52		
2	SOLD FOR TAXES	H 32	802			802	2											8 02		
3							3													
4		H 31	778			778	4											7 78		
5							5													
6		60	1504	38		1542	6	PAID IN FULL	MAY 16 1960	6442		15 42								2836
7		50	1254	32		1286	7	PAID IN FULL	MAY 16 1960			12 86								"
8	SOLD FOR TAXES	55	1380	34		1414	8	PAID IN FULL	MAY 31 1960	10458		14 14								2834
9							9													
10							10													
11		H 24	602			602	11											6 02		
12		H 50	1254			1254	12											12 54		
13		40	1002	24		1026	13	PAID IN FULL	MAY 31 1960	9547		10 26								1026
14		33	828	20		848	14	PAID IN FULL	MAY 31 1960			8 48								
15							15													
16	SOLD FOR TAXES	H 24	602			602	16											6 02		
17							17													
18							18													
19	SOLD FOR TAXES	H 52	1304			1304	19											13 04		
20							20													
		H 239 238 477	11962	148		12112						61 16						50 96		

Assessment Roll and Tax List of Real Property in the Town of Pike Lake — Cass County, Minnesota, for Taxes for the Year 1959.

Form 5CD

* Indicate Type of Property: R-Residential, C-Commercial, I-Industrial, U-Utility, F-Farm, L-Lakeshore, T-Timber, M-Mineral

	In Whose Name Assessed	To Whom Transferred	Description of Property: Subdivision	Sec. or Lot	Town or Block	Rng.	Number of Acres of Land (Acres)	(100ths)	No. School District	Indicate Homestead Tax on Ho	Indicate Agricultural Tax on Ag	Indicate Tax on Personalty	True and Full Valuations: Land (Exclusive of Structures and Improvements)	Buildings and Other Structures	Machinery Permanently Attached to Real Estate	Total True and Full Value	Assessed Valuations — Rural: Homestead Up to $1,000 20%	Over $4,000 Non-Homestead 33⅓%	Timber Cost Sec. 20%	All Other: Homestead Up to $1,000 25%	Over $4,000 Non-Homestead 40%	Machinery Permanently Attached to Real Estate 33⅓%	Total Assessed Value	Total Assessed Value as Equalized by the Board of Review	Final Equalized Value	Remarks
													Dollars	Dollars	Dollars	Dollars	Dollars	Dollars	Dollars	Dollars	Dollars	Dollars	Dollars	Dollars	Dollars	
1	Miller R. + Nancy Combs		NE¼NE¼ Govt Lot 1	9	139	29	25.65		#114	No	No	R														5825
2	P. Clifton + Ruby Hauckow		NW¼NE¼ Govt Lot 2 All that part of N.100' lying W. of the E. line				40			Yes	Yes	F														8823
3	" "						31.40			Yes	"	F														"
4			SE¼NE¼ All that part of N.100' of Govt Lot 2 lying W. of the E. line																							
5	Charles L. + Laura K. Sangster									No	No	R														10.20.5
6	Clifton + Ruby Hauckow		NE¼NW¼				40			Yes	Yes	F														8833
7	" " "		NW¼NW¼				40			"	"	"														
8	P. Clifton + Ruby Hauckow		SW¼NW¼				40			"	"	"														
9	" " "		SE¼NW¼				40			"	"	"														
10	Peter J. + Robert D. Lebarh		S.100' of N.200' of Govt Lots 1 lying E. of the E. line							No	No	L														8874
11	Lorraine + LeRoy Heller		NE¼SW¼				40			Yes	Yes	F														17537
12	Warren + Gerald Miller		NW¼SW¼				40			No	"	F										N 29				
13	" " "		SW¼SW¼				40			No	"	F										N 106				
14	Lorraine + LeRoy Heller		SE¼SW¼				40			Yes	"	F														
	State of Minnesota		15 354.886' in N. Nbar of Govt Lot 4																							
16			NE¼SE¼																							
17	Jamie L. + Frank M. Fishback		NE¼NE¼ Govt Lot 3 Except				21.50			Yes	No	R														8877
18	Rudy + Pauline J. Simmons		NW¼NE¼ N.303' of S.1450' of Govt Lot 4				8			Yes	"	"														8879
19	Raymond C. + Lola E. Rinkley		SW¼NE¼ S.150' of Govt Lot 4				3.20			No	"	L														8876
20	Merrill W. + Helen E. Keller		S.10' of S.of S.of Govt Lot 4 lying W. of S.140' of S.1/2 of S.1/2 of Govt Lot 4				11.50			No	"	L														8878
							477.25																			

Validations by School Districts as Equalized by Department of Taxation

	Tax Including State Homestead (Mills)	State Tax on Non-Homestead (Mills)	Special Taxes	Total Taxes	Paid	When Paid (Month Day Year)	Number of Receipt	March Settlement 1960	June Settlement 1960	Penalty	November Settlement 1960	Penalty	Collections to First Monday in January 1961	Penalty	Delinquent on First Monday in January 1961	Total Delinquent Tax and Penalty	Remarks
	Dollars	Dollars	Dollars	Dollars				$ cts.	$ cts.	$ cts.	$ cts.	$ cts.	$ cts.	$ cts.	$ cts.	$ cts.	
1	23.16	52		23.68	1 PAID IN FULL	MAY 13 1960	7729		23.68								
2	16.54			16.54	2nd Half Paid / 1st Half Paid	OCT 31 1960 / MAY 27 1960	9683		8.27		8.27						
3	51.90			51.90	2nd Half Paid / 1st Half Paid	OCT 31 1960 / MAY 27 1960	15454		25.95		25.95						
4																	
5	32.54	74		33.28	5 PAID IN FULL	MAY 31 1960	2948		33.28								
6	4.26			4.26	2nd Half Paid / 1st Half Paid	OCT 31 1960 / MAY 3 1960											
7	5.02			5.02	2nd Half Paid / 1st Half Paid	OCT 31 1960 / MAY 27 1960	15454										
8	10.02			10.02	2nd Half Paid / 1st Half Paid	OCT 27 1960 / OCT 31 1960	9683		14.29		14.29						
9	9.28			9.28	1st Half Paid	MAY 2 1960											
10	22.60	52		23.12	10 PAID IN FULL	MAY 6 1960	3775		23.12								
11	8.02			8.02	11										8.02	8.02	17537
12	7.28			7.28	12										7.28		
13	26.58			26.58	13										26.58		
14	17.80			17.80	14										17.80	19.58	17537
15					15												
16					16												
17	19.86			19.86	17 PAID IN FULL	MAY 13 1960	7726		19.86								
18	23.98			23.98	18 PAID IN FULL	MAY 3 1960	6548		23.98								
19	17.74	44		18.18	19 PAID IN FULL	MAY 12 1960	7693		18.18								
20	44.66	54		45.20	20 PAID IN FULL	MAY 20 1960	8037		45.20								
	186.10								232.97		48.51				59.68		
	166.70	2.76		345.56													
	3426.00																

Assessment Roll and Tax List of Real Property in the Town of Pratt Lake, Cass County, Minnesota, for Taxes for the Year 1959.

Form 5CD

* Indicate Type of Property: R-Residential, C-Commercial, I-Industrial, U-Utility, F-Farm, L-Lakeshore, T-Timber, M-Mineral

	Description of Property								True and Full Valuations				Assessed Valuations																							
													Rural				All Other																			
In Whose Name Assessed	To Whom Transferred		Subdivision	Sec. or Lot	Town or Block	Rge.	Number of Acres of Land		No. School District	Indicates Homestead Tax or No	Indicates Agricultural Tax or No	Indicates Type of Property	Land Exclusive of Structures and Improvements	Buildings and Other Structures	Machinery Permanently Attached to Real Estate	Total True and Full Value	Homestead Up to $4,000 20%	Over $4,000 and Non-Homestead 33⅓%	Timber Cut on Cleared Land 30%	Homestead Up to $4,000 25%	Over $4,000 and Non-Homestead 40%	Machinery Permanently Attached to Real Estate 33⅓%	Total Assessed Value	Total Amount Value as Equalized by the Board of Review	Final Equalized Value
							Acres	Units					Dollars	Dollars	Dollars	Dollars	Dollars	Dollars	Dollars	Dollars	Dollars	Dollars	Dollars	Dollars	Dollars
Henry F. + Rosetta E. Lindgren																																				
Frank D. + Ethel M. Oliver		1	NE¼ of NE¼ less Mississippi River	10	139	29	40		14	No	yes	F																								
" " " "		2	NW¼ of NW¼ less Hwy Lots 5 (Lot 5 less 1 acre)				34.90			No	yes	F																								
Louis H. + Vilma A. Buchhagen		3	SW¼ of NE¼				40			yes	no	F																								
" " "		4	SE¼ of NE¼				40			yes	no	F																								
Pratt Lake Township		5	Lake of NE¼ of SE¼																																	
Henry F. + Rosetta E. Lindgren		6	NE¼ of NW¼ Hwy Lot Lot 22				14			yes	No	R																								
Arthur M. + Helma A. Lettejer		7	NW¼ of NW¼ Part of Hwy Lot Lot 4							No	yes	F																								
Mark E. + Ellen F. Bogh		8	SW¼ of NW¼ " " Hwy Lot Lot 4							No	no	"																								
Henry F. + Rosetta E. Lindgren		9	NW¼ of NW¼ Hwy Lot Lot 3 less Part of Lot 4 on hill				24.60			yes	yes	F																								
Willis B. + Nancy Combs		10	Hwy Lot Lot 1 (Resort Lodge)				80			No	No	L																								
Henry F. + Rosetta E. Lindgren		11	NE¼ of SW¼				40			yes	yes	F																								
" " "		12	NW¼ of SW¼ Hwy Lot 4 less Part of Resort Hwy (1 acre) & less pond				11.35			yes	No	R																								
		13	SW¼ of SW¼																																	
" " "		14	SW¼ of SW¼ Hwy Lot 4 (1 acre)				40			yes	yes	F																								
Teresa A. Uhlig		15	Hwy Lot Lot 4 (1 acre)				1			No	No	L																								
H. H. Siltman		16	NE¼ of SE¼				40			yes	yes	F																								
" "		17	NW¼ of SE¼				40			yes	"	"																								
" "		18	SW¼ of SE¼				40			yes	"	F																								
" "		19	SE¼ of SE¼ less 2 acres				38			yes	"	"																								
Orin C. + Della F. Anderson		20	245', 255', 260' of Hwy Lot Lot 1				70			No	No	R																								
			(See 10, continued on next page)				44.35																													

	Sold for Taxes	Validations by School Districts as Equalized by Department of Taxation: District No. 14 Rate 43 Mills	District No. 14 Rate 43 Mills	District No. 14 Rate 43 Mills	District No. Rate Mills	District No. Rate Mills	District No. Rate Mills	Tax including State Homestead Mills	State Tax on Non-Homestead Mills	Special Taxes	Total Taxes	Paid	When Paid (Month Day Year)	Number of Receipt	March Settlement 1960	June Settlement 1960	Penalty	November Settlement 1960	Penalty	Collections to First Monday in January 1961	Penalty	Delinquent on First Monday in January 1961	Total Delinquent Tax and Penalty	Remarks
		Dollars	Dollars	Dollars	Dollars	Dollars	Dollars	$ cts.	$ cts.	$ cts.	$ cts.					$ cts.	$ cts.	$ cts.	$ cts.	$ cts.	$ cts.	$ cts.	$ cts.	
1		H 39						978			978	1 PAID IN FULL	MAR 20 1960	7503		978								8834
2		H 30						752			752	2 PAID IN FULL	MAR 30 1960			752								15017
3		H 33						828			828	3 PAID IN FULL	MAY 12 1960	7682		828								
4		H 118						2958			2958	4 PAID IN FULL	MAY 12 1960			2958								
5												5												
6			H 22					606			606	6 PAID IN FULL	May 31 1960	14019		606								5831
7		7						176	4		180	7 PAID IN FULL	MAY 2 1960	6455		180								8831
8	DELINQUENT TAXES	7						176	4		180	8 Pd Dup # 32887										7.80 Pd		8831
9		H 30						752			752	9 PAID IN FULL	May 31 1960	14019		752								8875
10			74					2040	46		2086	10 PAID IN FULL	MAY 12 1960	7729		2086								8831
11		H 47						1176			1176	11 PAID IN FULL	May 31 1960	14019		1176								
12			H 16					442			442	12 PAID IN FULL	May 31 1960	14018		442								8880
13												13												8854
14		H 258						6468			6468	14 PAID IN FULL	May 31 1960	14019		6468								8820
15			64					1764	40		1804	15 PAID IN FULL	MAY 12 1960	7697		1804								8820
16		H 42						1054			1054	16 PAID IN FULL	MAY 24 1960			1054								
17		H 40						1002			1002	17 PAID IN FULL	MAY 24 1960			1002								
18		H 54						1354			1354	18 PAID IN FULL	MAY 24 1960	8875		1354								
19		H 122						3058			3058	19 PAID IN FULL	MAY 24 1960			3058								
20			65					1742	40		1832	20 PAID IN FULL	MAY 20 1960	8024		1832								
		H 813	H 88 - 851					6644								229.32						1.80		
		14	203 - 217					20734	134		27512													
		327	241 - 1068					27378																

Camp Blanche | Kimo Camp | Portio Point | Sequoia Beach | Sand Shore | Ada Pine

Assessment Roll and Tax List of Real Property in the Town of Pente Lake, Cass County, Minnesota, for Taxes for the Year 1959.

Form 5CD

*Indicate Type of Property: R-Residential, C-Commercial, I-Industrial, U-Utility, F-Farm, L-Lakeshore, T-Timber, M-Mineral

	Name in whose name assessed	To whom transferred	Description of property: Subdivision	Sec. or Lot	Town. or Block	Rng.	Number of Acres of Land (Acres / 100ths)	No. of Bldg. District	Indicate Homestead Tax by Yes or No	Indicate Agricultural Property by Yes or No	Indicate Type of Property	True and Full Valuations: Land Exclusive of Structures and Improvements (Dollars)	Buildings and Other Structures (Dollars)	Machinery Permanently Attached to Real Estate (Dollars)	Total True and Full Value (Dollars)	Assessed Valuations: Rural: Homestead Up to $4,000 20% (Dollars)	Rural: Over $4,000 and Non-Homestead 33⅓% (Dollars)	Rural: Timber Land Class B 20% (Dollars)	All Other: Homestead Up to $4,000 25% (Dollars)	All Other: Over $4,000 and Non-Homestead 40% (Dollars)	All Other: Machinery Permanently Attached to Real Estate 33⅓% (Dollars)	Total Assessed Value (Dollars)	Total Assessed Value as Equalized by the Board of Review (Dollars)	Final Equalized Value (Dollars)
1			NE¼ of NE¼		10	139	29	#14																
2			NW¼ of NE¼																					
3			SW¼ of NE¼																					
4			SE¼ of NE¼																					
5	Edward L. & Evangeline M. Maynard		4 acres of Gov't Lot 4				04		No	Yes	F													
6	Louie W. Crochet (gen. & mineral) & wife Ida (gen.)		E½ of NE¼ of Lot 5																					
7			NW¼ of NW¼																					
8			SW¼ of NW¼																					
9			SE¼ of NW¼																					
10	Chas. & Vivian Fobes		That part of Gov't Lots 3 & 4 of Gov't Lot 4 in the Plat of Sand Point Beach & Shore						No	Yes	F													
11			NE¼ of SW¼																					
12			NW¼ of SW¼																					
13			SW¼ of SW¼																					
14			SE¼ of SW¼																					
15	Leon O. & Maude L. Smith		Part of Gov't Lot 4						No	"	F													
16	Ruth L. Lavell		~~[illegible]~~ Part of Gov't Lot 4						No	"	F													
17			NW¼ of SE¼						No	"	F													
18			SW¼ of SE¼																					
19			SE¼ of SE¼																					
20	Franklin Monroe, Jr.		N½ of E½ of NE¼ of NE¼						N	No	R													
							04																	

	Sold for Taxes	Validations by School Districts as Equalized by Department of Taxation: District No. / Rate ... Mills						Tax including State Homestead ... Mills	State Tax on Non-Homestead 12 Mills	Special Taxes	Total Taxes		Paid	When Paid: Month Day Year	Number of Receipt	March Settlement 1960	June Settlement 1960	Penalty	November Settlement 1960	Penalty	Collections to First Monday in January 1961	Penalty	Delinquent on First Monday in January 1961	Total Delinquent Tax and Penalty	Remarks
		District No. 114		District No.		District No.																			
		Rate 23.5 Mills		Rate		Rate																			
		Dollars	Dollars	Dollars	Dollars	Dollars	Dollars	$ cts.	$ cts.	$ cts.	$ cts.					$ cts.	$ cts.	$ cts.	$ cts.	$ cts.	$ cts.	$ cts.	$ cts.	$ cts.	
1												1													
2												2													
3												3													
4												4													
5		7						176	4		180	5	1st HALF PAID OCT 1 1960 / 1st Half Paid MAY 3 1960		14998 / 9508		90		90						
6												6													
7												7													
8												8													
9												9													
10		12						300	8		308	10	PAID IN FULL MAY 24 1960		8881		308								
11												11													
12												12													
13												13													
14												14													
15		7						176	4		180	15											1 80	1 80	
16		7						176	4		180	16											1 80	1 80	
17												17													
18												18													
19												19													
20				170				4686	106		4794	20	PAID IN FULL MAY 27 1960		9073		4794								
								4688									51 92		98				3 60		
		33		170 = 203				823	126		5642														
								5516																	

Assessment Roll and Tax List of Real Property in the Town of Pente Lake, Cass County, Minnesota, for Taxes for the Year 1959.

Form 3CD

* Indicate Type of Property: R-Residential, C-Commercial, I-Industrial, U-Utility, F-Farm, L-Lakeshore, T-Timber, M-Mineral

	Name in whose name assessed	To whom transferred	Description of property: Subdivision	Sec. or Lot	Town or Block	Rng.	Number of Acres of Land (Acres / 100ths)	Mn. School District	Indicate Homestead Tax by Yes	Indicate Application for Homestead Tax by Yes	Indicate Type of Property	True and Full Valuations: Land Exclusive of Structures and Improvements (Dollars)	Buildings and Other Structures (Dollars)	Machinery Personalty Attached to Real Estate (Dollars)	Total True and Full Value (Dollars)	Assessed Valuations: Rural: Homestead Up to $4,000 20% (Dollars)	Rural: Over $4,000 and Non-Homestead 33⅓% (Dollars)	All Other: Timber Land Owned 20% (Dollars)	All Other: Homestead Up to $4,000 25% (Dollars)	All Other: Over $4,000 and Non-Homestead 40% (Dollars)	All Other: Machinery Personalty Attached to Real Estate 33⅓% (Dollars)	Total Assessed Value (Dollars)	Total Assessed Value as Equalized by the Board of Review (Dollars)	Final Equalized Value (Dollars)
1	Lena & Fred Kruckow		NE¼ of NE¼ (Book Lot 1)	11	139	29	41.50	114	yes	yes	F													
2			NW¼ of NE¼																					
3	State of Minnesota		SW¼ of NE¼																					
4	Lena & Fred Kruckow		SE¼ of NE¼ (Book Lot 2)				36.65		yes	yes	F													
5																								
6	Fred Kruckow		NE¼ of NW¼				40		yes	"	"													
7	" "		NW¼ of NW¼				40		"	"	"													
8	" "		SW¼ of NW¼				40		"	"	F													
9	" "		SE¼ of NW¼				40		"	"	"													
10																								
11	M. Marvin & Honorine Lemmler		NE¼ of SW¼				40		yes	"	F													
12	" " "		NW¼ of SW¼				40		"	"	F													
13	" " "		SW¼ of SW¼				40		"	"	F													
14	" " "		SE¼ of SW¼				40		"	"	F													
15																								
16	M. P. Cox		NE¼ of SE¼				40		No	"														
17	State of Minnesota		NW¼ of SE¼																					
18	State of Minnesota		SW¼ of SE¼																					
19	State of Minnesota		SE¼ of SE¼																					
20																								
							445.15																	

	Sold for Taxes	Validations by School Districts as Equalized by Department of Taxation: District No. 14 Rate 45.19 Mills	District No. ..... Rate ..... Mills	District No. ..... Rate ..... Mills	District No. ..... Rate ..... Mills	District No. ..... Rate ..... Mills	Tax including State Homestead	State Tax on Non-Homestead 6.22 Mills	Special Taxes	Total Taxes	Paid	When Paid (Month Day Year)	Number of Receipt	March Settlement 1960	June Settlement 1960	Penalty	November Settlement 1960	Penalty	Collections to First Monday in January 1961	Penalty	Delinquent on First Monday in January 1961	Penalty	Total Delinquent Tax and Penalty	Remarks
1		#30					7.52			7.52	2nd Half Paid / 1st HALF PAID	OCT 31 1960 / MAY 25 1960												8827
2																								
3																								
4		#18					4.52			4.52	2nd Half Paid / 1st HALF PAID	OCT 31 1960 / MAY 25 1960												2827
5																								
6		#31					7.78			7.78	2nd Half Paid / 1st HALF PAID	OCT 31 1960 / MAY 25 1960	7924		38.37		38.37						8837
7		#40					10.02			10.02	2nd Half Paid / 1st HALF PAID	OCT 31 1960 / MAY 25 1960	5947											
8		#126					31.60			31.60	2nd Half Paid / 1st HALF PAID	OCT 31 1960 / MAY 25 1960												
9		#61					15.30			15.30	2nd Half Paid / 1st HALF PAID	OCT 31 1960 / MAY 25 1960												
10																								
11		#31					7.78			7.78	PAID IN FULL	MAY 1 1960			7.78									8826
12		#66					16.54			16.54	PAID IN FULL	MAY 1 1960			16.54									
13		#82					20.56			20.56	PAID IN FULL	1960	7711		20.56									
14		#14					3.52			3.52	PAID IN FULL	1960			3.52									
15																								
16		82					20.56	.52		21.08	PAID IN FULL	1960	7326		21.08									8827
17																								
18																								
19																								
20																								
		#499					145.70	.52		146.22					168.85		38.37							
		82																						
		581																						

Assessment Roll and Tax List of Real Property in the Town of Pente Lake, Cass County, Minnesota, for Taxes for the Year 1959.

Form 3CD

*Indicate Type of Property: R-Residential, C-Commercial, I-Industrial, U-Utility, F-Farm, L-Lakeshore, T-Timber, M-Mineral

	Name in whose name assessed	To whom transferred	Description of property: Subdivision	Sec. or Lot	Town or Block	Rng.	Number of Acres of Land (Acres / 100ths)	No. School District	Indicate Homestead Tax as Yes or No	Indicate Agricultural Tax as Yes or No	Indicate Type of Property	True and Full Valuations: Land Exclusive of Structures and Improvements (Dollars)	Buildings and Other Structures (Dollars)	Machinery Permanently Attached to Real Estate (Dollars)	Total True and Full Value (Dollars)	Assessed Valuations: Rural: Homestead Up to $4,000 20% (Dollars)	Rural: Over $4,000 and Non-Homestead 33⅓% (Dollars)	Rural: Timber Land Classified 20% (Dollars)	All Other: Homestead Up to $4,000 25% (Dollars)	All Other: Over $4,000 and Non-Homestead 40% (Dollars)	Machinery Permanently Attached to Real Estate 33⅓% (Dollars)	Total Assessed Value	Total Assessed Value as Equalized by the Board of Review (Dollars)	Final Equalized Value (Dollars)
1	State of Minnesota		NE SW NE				12.13429	#114																
2			NW NW NE	York Lot 3																				
3	State of Minnesota		SW NW NE																					
4			SE NE NE																					
5																								
6	State of Minnesota		NE SW NW																					
7	Minnesota		~~NW SW NW~~	York Lot 1																				
8	State of Minnesota		~~SW SW NW~~	York Lot 2																				
9	Minnesota		SE SW NW																					
10																								
11	State of Minnesota		~~SE SW NW~~	York Lot 5																				
12	State of Minnesota		NW SE SW																					
13	State of Minnesota		SW SE SW																					
14	State of Minnesota		~~SE SW NW~~	York Lot 6																				
15	Ray R. & Dorothea A. Whitnah		York Lot 4				6.43		No	No	6													
16			NE NW SE																					
17			NW NW SE																					
18			SW NW SE																					
19	" " "		~~SE NW SE~~	York Lot 7			1.25		No	No	L													
20																								
							7.68																	

	Sold for Taxes	Valuations by School Districts as Equalized by Department of Taxation: District No. ... Rate ... Mills (Dollars)	District No. ... Rate ... Mills (Dollars)	District No. ... Rate ... Mills (Dollars)	District No. 114 Rate 49.5 / 32.5 Mills (Dollars)	District No. ... Rate ... Mills (Dollars)	District No. ... Rate ... Mills (Dollars)	Tax Includes State Homestead ... Mills ($ cts.)	State Tax on Non-Homestead 4.5 Mills ($ cts.)	Special Taxes ($ cts.)	Total Taxes ($ cts.)	Paid	When Paid: Month Day Year	Number of Receipt	March Settlement 1960 ($ cts.)	June Settlement 1960 ($ cts.)	Penalty ($ cts.)	November Settlement 1960 ($ cts.)	Penalty ($ cts.)	Collections to First Monday in January 1961 ($ cts.)	Penalty ($ cts.)	Delinquent on First Monday in January 1961 ($ cts.)	Total Delinquent Tax and Penalty ($ cts.)	Remarks
1																								
2																								
3																								
4																								
5																								
6																								
7																								
8																								
9																								
10																								
11																								
12																								
13																								
14												2nd HALF PAID	OCT 19 1960	15069										
15			249		6866	1.54		7020				1st Half Paid	MAR 31 1960	9509		35.10		35.10						
16																								
17																								
18												2nd HALF PAID	OCT 19 1960	15069										
19			15		414	10		424				1st Half Paid	MAR 31 1960	9509		212.5		212						
20																								
			264		7280	1.64		7444								247.60		247.22						

Assessment Roll and Tax List of Real Property in the Town of Lake Lake

Cass County, Minnesota, for Taxes for the Year 1959.

* Indicate Type of Property: R-Residential, C-Commercial, I-Industrial, U-Utility, F-Farm, L-Lakeshore, T-Timber, M-Mineral

Form 2(D) HILLYER-GRAVES CO., MINNEAPOLIS

	In Whose Name Assessed	To Whom Transferred	Description of Property: Subdivision	Sec. or Lot	Town or Block	Rng.	Number of Acres of Land: Acres	100ths	No. School District	Indicate Homestead Tax Yes or No	Indicate Agricultural Tax Yes or No	Indicate Type of Property	True and Full Valuations: Land Exclusive of Structures and Improvements (Dollars)	Buildings and Other Structures (Dollars)	Machinery Permanently Attached to Real Estate (Dollars)	Total True and Full Value (Dollars)	Assessed Valuations: Rural: Homestead Up to $4,000 20% (Dollars)	Rural: Over $4,000 and Non-Homestead 33⅓% (Dollars)	All Other: Timber Under Classification 20% (Dollars)	All Other: Homestead Up to $1,000 25% (Dollars)	All Other: Over $4,000 Non-Homestead 40% (Dollars)	All Other: Machinery Permanently Attached to Real Estate 33⅓% (Dollars)	Total Assessed Value (Dollars)	Total Assessed Value as Equalized in the Board of Review (Dollars)	Final Equalized Value (Dollars)
1	Raymond P. & Dorothea A. Whitrich		NE¼NE¼ Lot Lot 1	13	134	29	34		114	No	yes	T													
2	State of Minnesota		NW¼NE¼																						
3			SW¼NE¼ } Assessed of Lot Lots																						
4	State of Minnesota		SE¼NE¼																						
5	~~State of Minnesota~~ (Lot to H. G. & Helen C. Roth)		Lot Lots in Lake Assessed				13.50			No	"	T													
6	State of Minnesota		NE¼NW¼																						
7	State of Minnesota		NW¼NW¼																						
8	State of Minnesota		SW¼NW¼																						
9	State of Minnesota		SE¼NW¼																						
10																									
11	State of Minnesota		NE¼SW¼																						
12	State of Minnesota		NW¼SW¼																						
13	State of Minnesota		SW¼SW¼																						
14	State of Minnesota		SE¼SW¼																						
15																									
16	State of Minnesota		NE¼SE¼																						
17	State of Minnesota		NW¼SE¼																						
18	State of Minnesota		SW¼SE¼																						
19	State of Minnesota		SE¼SE¼																						
20																									
							47.50																		

Valuations by School Districts as Equalized by Department of Taxation

	District 1	District	District	District	District
	No. 114	No.	No.	No.	No.
	Rate 49.3 Mills	Rate ..... Mills	Rate ..... Mills	Rate ..... Mills	Rate ..... Mills

	Sold for Taxes	Dollars	Dollars	Dollars	Dollars	Dollars	Dollars	Tax Including State Homestead ....Mills $ cts.	State Tax on Non-Homestead 16.20 Mills $ cts.	Special Taxes $ cts.	Total Taxes $ cts.	Paid	When Paid: Month Day Year	Number of Receipt	March Settlement 1960 $ cts.	June Settlement 1960 $ cts.	Penalty $ cts.	November Settlement 1960 $ cts.	Penalty $ cts.	Collections to Five Months in January 1961 $ cts.	Penalty $ cts.	Delinquent on Five Months in January 1961 $ cts.	Total Delinquent Tax and Penalty $ cts.	Remarks
1			60					15.04	.38		15.42	1	1st Half Paid	May 31 1960	9509			7.71		7.71				88.32
2												2												
3												3												
4												4												
5	SOLD FOR TAXES		50					12.54	.32		12.86	5	2ND HALF Aug	OCT 13 1960	15613							12.86		
6												6												
7												7												
8												8												
9												9												
10												10												
11												11												
12												12												
13												13												
14												14												
15												15												
16												16												
17												17												
18												18												
19												19												
20												20												
			110					27.58	.70		28.28					7.71		7.71				12.86		

Assessment Roll and Tax List of Real Property in the Town of Pike Lake

Cass County, Minnesota, for Taxes for the Year 1959.

Form 5C) MILLER-DAVIS CO., MINNEAPOLIS

* Indicate Type of Property: R-Residential, C-Commercial, I-Industrial, U-Utility, F-Farm, L-Lakeshore, T-Timber, M-Mineral

	In Whose Name Assessed	To Whom Transferred	Description of Property: Subdivision	Sec. or Lot	Town or Block	Rng.	Number of Acres of Land: Acres	100ths	No. School District	Indicate Homestead Yes or No	Indicate Agricultural Yes or No	Indicate Type Property*	True and Full Valuations: Land Exclusive of Structures and Improvements (Dollars)	Buildings and Other Structures (Dollars)	Machinery Permanently Attached to Real Estate (Dollars)	Total True and Full Value (Dollars)	Assessed Valuations, Rural: Homestead Up to $1,000 20% (Dollars)	Rural: Over $4,000 and Non-Homestead 33⅓% (Dollars)	All Other: Timber Cutting 20% (Dollars)	All Other: Homestead Up to $1,000 25% (Dollars)	All Other: Over $4,000 and Non-Homestead 40% (Dollars)	All Other: Machinery Permanently Attached to Real Estate 33⅓% (Dollars)	Total Assessed Value (Dollars)	Total Amount Value as Equalized by the Board of Review (Dollars)	Final Equalized Value (Dollars)
	State of Minnesota		NE¼ of NE¼	14	139	29			114																
2	Nettie R. & Ellen M. Jefferson		N½ of N½ of ~~Govt Lot 1~~				55	40		No	yes	T													
3			S½ of NE¼																						
4	Otto B. Griffin		SE¼ of ~~Govt Lot 4 less Platted~~				19	58		yes	"	T													
5																									
	State of Minnesota		NE¼ of NW¼																						
7	~~Fannie Welch~~ Elsie Robinson ~~Lot 7~~ Earl Fairchild Upport		NW¼ of NW¼				40			No	"	T													
8	" " " " " " " "		SW¼ of NW¼ ~~Govt Lot 3~~				21	85		No	No	L													
9	John Pilson ~~Fannie M. Pilson~~		~~NW¼ of NW¼~~ N½ of ~~Govt Lot 2~~				83	50		No	yes	T													
10	~~Fred M. & Lou Etta K. Daugherty et al~~		Elsie ~~Govt Lot 2~~							No	No	R													
11			NE¼ of SW¼																						
12	Elizabeth Rentfrow		NW¼ of SW¼ N½ of ~~Govt Lot 8~~																						
13	Elizabeth Hills		~~Govt Lot 8 Beginning at the 20 rod~~ along the line between Hills and Rentfrow				14	50		No	No	B													
14			SE¼ of SW¼																						
15	State of Minnesota		A strip 16 rods along E line of ~~Govt Lot 8~~							No	No	B													
16	Otto B. Griffin		NE¼ of SE¼ ~~Govt Lot 5 less platted~~				16	37		yes	yes	F													
17			NW¼ of SE¼																						
18	Bruce H. Sanborn		SW¼ of ~~Govt Lot 7~~				39	25		No	No	L													
19	State of Minnesota		SE¼ of SE¼ " Lot 6																						
20																									
			(See 4, continued on next page)				220	45																	

Validations by School Districts as Equalized by Department of Taxation

Sold for Taxes	District No. 114 Rate 25 Mills (Dollars)	District No. 114 Rate 25 Mills (Dollars)	District No. 114 Rate 25 Mills (Dollars)	District No. 114 Rate 25 Mills (Dollars)	District No. 114 Rate 25 Mills (Dollars)	District No. 114 Rate 25 Mills (Dollars)	Tax including State Homestead 62 Mills ($ cts.)	State Tax on Non-Homestead 62 Mills ($ cts.)	Special Taxes ($ cts.)	Total Taxes ($ cts.)
1										
2	66						16 54	42		16 96
3										
4	H 18						4 52			4 52
5										
6										
7	47						11 78	30		12 08
8		248					82 16	1 86		84 02
9	45						11 28	28		11 56
10		50					13 78	32		14 10
11										
12		95					26 20	58		26 78
13		378					104 22	2 36		106 58
14										
15										
16	H 59						14 80			14 80
17										
18		76					20 96	48		21 44
19										
20										
	N 77	— 77					247 32			
	158	891 = 1055					59 42	6 60		312 84
	235	841 = 1132					306 24			

	Paid	When Paid: Month Day Year	Number of Receipt	March Settlement 1960 ($ cts.)	June Settlement 1960 ($ cts.)	Penalty ($ cts.)	November Settlement 1960 ($ cts.)	Penalty ($ cts.)	Collections to First Monday in January 1961 ($ cts.)	Penalty ($ cts.)	Delinquent on First Monday in January 1961 ($ cts.)	Total Delinquent Tax and Penalty ($ cts.)	Remarks
1													
2	PAID IN FULL	MAY 31 1960	9505		16 96								2 Bal
3	2nd Half Paid	OCT 31 1960	15472										
4	1st HALF PAID	MAY 27 1960	9086		2 26		2 26						1 Bal
5													
6	2nd HALF PAID	AUG 8 1960											
7	1st Half Paid	MAY 31 1960	11577										2 Bal
8	2nd HALF PAID	AUG 8 1960	9506		48 05		48 05						"
	1st Half Paid	MAY 31 1960											
9	PAID IN FULL	MAY 31 1960	9507		11 56								K 2
10	PAID IN FULL	MAY 31 1960	9519		14 10								8 Bal
11													
12	2nd HALF PAID	SEP 20 1960	16474										
	1st Half Paid	MAY 27 1960	9087		13 39		13 39						F 2
13	2nd HALF PAID	SEP 20 1960											"
	1st Half Paid	MAY 27 1960	9087		53 29		53 29						
14													
15													
16	2nd Half Paid	OCT 31 1960	15472										F 2
	1st HALF PAID	MAY 27 1960	9086		7 40		7 40						
17													
18	PAID IN FULL	MAY 31 1960	9510		21 44								2 Bal
19													
20													
					188 45		124 39						

Assessment Roll and Tax List of Real Property in the Town of Pente Lake, Cass County, Minnesota, for Taxes for the Year 1959.

Form SC1 MILLER-DAVIS CO., MINNEAPOLIS

* Indicate Type of Property: R-Residential, C-Commercial, I-Industrial, U-Utility, F-Farm, L-Lakeshore, T-Timber, M-Mineral

| | | DESCRIPTION OF PROPERTY | | |

Assessment Roll and Tax List of Real Property in the Town of Pontz Lake of Cass County, Minnesota, for Taxes for the Year 1959.

Form 5C) MILLER-DAVIS CO., MINNEAPOLIS

* Indicate Type of Property: R-Residential, C-Commercial, I-Industrial, U-Utility, F-Farm, L-Lakeshore, T-Timber, M-Mineral

	IN WHOSE NAME ASSESSED	TO WHOM TRANSFERRED		DESCRIPTION OF PROPERTY: SUBDIVISION	Sec. or Lot	Town or Block	Rng.	Number of Acres of Land: Acres	100ths	No. School District	Indicate Homestead Tax by Yes or No	Indicate Agricultural Tax by Yes or No	Indicate Type of Property	TRUE AND FULL VALUATIONS: LAND Exclusive of Structures and Improvements	BUILDINGS and Other Structures	MACHINERY Permanently Attached to Real Estate	TOTAL True and Full Value	ASSESSED VALUATIONS: RURAL: Homestead Up to $4,000 20%	RURAL: Over $4,000 and Non-Homestead 33⅓%	ALL OTHER: Timber Land Class 2c 20%	ALL OTHER: Homestead Up to $4,000 25%	ALL OTHER: Over $4,000 and Non-Homestead 40%	ALL OTHER: MACHINERY Permanently Attached to Real Estate 33⅓%	TOTAL ASSESSED VALUE	Total Assessed Value as Equalized by Board of Review	FINAL EQUALIZED VALUE
								Acres	100ths					Dollars	Dollars	Dollars	Dollars	Dollars	Dollars	Dollars	Dollars	Dollars	Dollars	Dollars	Dollars
	Leonard C. & Marilyn J. Jensen		1	NE¼ of NE¼	15	139	24	40		114	No	yes	F												
	" " "		2	NW¼ of NW¼ (Govt Lot 1 less 6.2 ac)				27 04			No	yes	F												
	" " "		3	SW¼ of NW¼ (Govt Lot 7)				24 55			No	yes	F												
	" " "		4	SE¼ of NW¼ (Govt Lot 8)				28 70			No	yes	F												
	Francis C. & Delma M. Oster		5	100' x 200' of Govt Lots on lake				28			No	No	R												
	Leonard C. & Marilyn J. Jensen		6	NE¼ of NW¼ (Govt Lot 2 less 2.5 ac)				28 55			No	yes	F												
	Oliver S. Lonsfordh		7	NW¼ of NW¼ (Govt Lots 3 less 2.51 ac)				25 49			yes	No	L												
	Victor E. & Rose M. Uhlig		8	SW¼ of NW¼ (Govt Lot 4 less 0.56')				21 70			yes	yes	S												
	" "		9	SE¼ of NW¼ (Govt Lot 5 less [illegible])				17 90			yes	yes	S												
	Vera S. Longentyke		10	100' x 100' of Govt Lots				28			No	No	L												
	Victor E. & Rose M. Uhlig		11	4½ of NE¼ of SW¼				20			yes	yes	F												
	" Mary V. Smith & Govt. Glen Isabella Meyers & Albert V. Smith each 1/4 int.		12	NW¼ of SW¼ (Govt Lot 6)				41 50			yes	"	F												
			13	SW¼ of SW¼				40			yes	"	S												
	" " "		14	SE¼ of SW¼				40			yes	"	S												
	M. Frank Carroll		15	133' x 100' of Govt Lots from lake to state road				35			No	No	L												
	Frank Property Joint pl. Mary undivd int.		16	NE¼ of NE¼ (Govt Lot 1)				17 75			No	"	L												
	Dr. Frank Lucille Rawlins		17	NW¼ of NE¼ (Govt Lot 12 less 2.0 ac sold)				28 80			yes	"	L												
	" " "		18	SW¼ of NE¼ (Govt Lot 11)				35 50			No	No	R												
	" " "		19	SE¼ of NE¼ (Govt Lot 10 less 1.100' sold less 4.70 ac)				4 10			yes	No	R												
	Stanley W. & Norma G. Duff		20	W 50' of Govt Lots 11 & 12 of road				21			No	yes	F												
				(See 15 continued on right page)				44 60																	

	VALUATIONS BY SCHOOL DISTRICTS AS EQUALIZED BY DEPARTMENT OF TAXATION: District No. 114 Rate 43.5 Mills	District No. 114 Rate 43.5 Mills	District No. 114 Rate 43.5 Mills	District No. Rate Mills	District No. Rate Mills	Tax including State Homestead Mills	State Tax on Non-Homestead 6.22 Mills	SPECIAL TAXES	TOTAL TAXES		PAID	WHEN PAID Month Day Year	Number of Receipt	March Settlement 1960	June Settlement 1960	Penalty	November Settlement 1960	Penalty	Collections to First Monday in January 1961	Penalty	Delinquent on First Monday in January 1961	Penalty	Total Delinquent Tax and Penalty	REMARKS
	Dollars	Dollars	Dollars	Dollars	Dollars	$ cts.	$ cts.	$ cts.	$ cts.					$ cts.	$ cts.	$ cts.	$ cts.	$ cts.	$ cts.	$ cts.	$ cts.	$ cts.	$ cts.	
1		84				21 06	52		21 58	1	PAID IN FULL	OCT 25 1960					21 58							8819
2		50				12 54	32		12 86	2	PAID IN FULL	OCT 25 1960					12 86							
3		37				9 28	24		9 52	3	PAID IN FULL	OCT 25 1960	16932				9 52	1 75						
4		24				6 02	14		6 16	4	PAID IN FULL	OCT 25 1960					6 16							
5				89		24 54	56		25 10	5	~~PAID IN FULL~~	~~MAY 21 1960~~	7841		25 10									8817
6		229				57 42	1 42		58 84	6	PAID IN FULL	OCT 25 1960	16932				58 84	2 06						8819
7				H 73 115		51 84	72		52 56	7	PAID IN FULL	MAY 25 1960	9733		52 56									8817
8		H 129				32 34			32 34	8	PAID IN FULL	MAY 2 1960	6457		32 34									8818
9		H 32				8 02			8 02	9	PAID IN FULL	MAY 2 1960			8 02									8819
10				38		10 48	24		10 72	10	PAID IN FULL	MAY 31 1960	11032		10 72									8820
11		H 13				3 26			3 26	11	PAID IN FULL	MAY 2 1960	6457		3 26									8821
12		H 64				16 04			16 04	12	PAID IN FULL	MAY 2 1960			16 04									8822
13		H 20				5 02			5 02	13	PAID IN FULL	MAR 2 1960	4391		5 02									8823
14		H 20				5 02			5 02	14	PAID IN FULL	MAR 2 1960			5 02									8824
15				68		18 74	42		19 16	15	PAID IN FULL	APR 12 1960	5816		19 16									8825
16				130		35 84	80		36 64	16	PAID IN FULL	MAY 31 1960	9523		36 64									8826
17				H 84 H 40 36		23 16			23 16	17	Balance Paid Part Paid Balance Paid	OCT 31 1960 MAY 31 1960	15460											8830
18				H 20 52		20 46	22		21 68	18	Part Paid Balance Paid	MAY 31 1960	9504		32 52		32 00							
19		12				19 86	32		20 18	19	Part Paid	MAY 31 1960												
20						3 00	8		3 08	20	PAID IN FULL	MAY 25 1960	8946		3 08									
	H 278		H 217 - 495			205 42																		
	436		528 - 964			170 02	0.00		3 90 44						249 12		140 96							
	714		745 = 1459			34 44																		

Assessment Roll and Tax List of Real Property in the Town of Pontoon Lake, Cass County, Minnesota, for Taxes for the Year 1959.

Form 5CD WILLER-DAVIS CO., MINNEAPOLIS

* Indicate Type of Property: R-Residential, C-Commercial, I-Industrial, U-Utility, F-Farm, L-Lakeshore, T-Timber, M-Mineral

	Whose Name Assessed	To Whom Transferred	Description of Property: Subdivision	Sec. or Lot	Town or Block	Rng.	Number of Acres of Land: Acres	Tenths	No. School District	Indicate Homestead Yes or No	Indicate Agricultural Yes or No	Indicate Type of Property*	True and Full Valuations: Land Exclusive of Structures and Improvements (Dollars)	Buildings and Other Structures (Dollars)	Machinery Permanently Attached to Real Estate (Dollars)	Total True and Full Value (Dollars)	Assessed Valuations: Rural: Homestead Up to $1,500 20% (Dollars)	Rural: Over $1,500 and Non-Homestead 33⅓% (Dollars)	All Other: Timber Land Class 2c 20% (Dollars)	All Other: Homestead Up to $1,500 25% (Dollars)	All Other: Over $1,500 and Non-Homestead 40% (Dollars)	All Other: Machinery Permanently Attached to Real Estate 33⅓% (Dollars)	Total Assessed Value (Dollars)	Total Assessed Value as Equalized by the Board of Review (Dollars)	Final Equalized Value (Dollars)
	C.B. Dunlap et ux		Not Lot 1 less Thomas Camp	16	139	29	19	50		yes		R													
1			NW¼ of NE¼																						
2			SW¼ of NE¼																						
3	Roy F. & Ada M. Dexter		SW¼ of NE¼ less highway 3 ac.				35	52		yes	yes	R													
4	" "		SE¼ of NW¼ less road & lake shore				38			yes	"	F													
5	Albert Sletten		2 ac. of SE¼ of NE¼				2			yes	no	C													
6	Otter Tail Club		SE¼ of NW¼				40			no	yes	F													
7	" " "		SW¼ of NW¼				40			no	"	F													
8	" " "		SW¼ of NW¼				40			no	"	F													
9	" " "		SE¼ of NW¼				40			no	"	F													
	Jacob & Helen Dillgard		N ½ of S ½ of SE¼ of NE¼				4	48		yes	no	C													
	Mabel Smith		NE¼ of SW¼				40			yes	yes	F													
	" "		NW¼ of SW¼				40			yes		F													
	" "		SW¼ of SW¼				40			yes	"	F													
	" "		SE¼ of SW¼				40			yes	"	F													
15																									
	Maggie Smith		NE¼ of SE¼				40			yes	"	F													
	" "		SW¼ of SE¼				40			yes	"	F													
	" "		SE¼ of SE¼				40			no	no	C													
	" "		SE¼ of SE¼				40			yes	yes	T													
20																									

(Item continued on next page)

Cass County, Minnesota, for Taxes for the Year 1959.

	Sold for Taxes	Valuations by School Districts as Equalized by Department of Taxation: District No. ..... Rate ..... Mills	District No. ..... Rate ..... Mills	District No. ..... Rate ..... Mills	District No. ..... Rate ..... Mills	District No. ..... Rate ..... Mills	District No. ..... Rate ..... Mills	Tax Including State Homestead ..... Mills	State Tax on Non-Homestead ..... Mills	Special Taxes	Total Taxes	Paid	When Paid: Month	Day	Year	Number of Receipt	March Settlement 1960	June Settlement 1960	Penalty	November Settlement 1960	Penalty	Collections to First Monday in January 1961	Penalty	Delinquent on First Monday in January 1961	Total Delinquent Tax and Penalty	Remarks
		Dollars	Dollars	Dollars	Dollars	Dollars	Dollars	$ cts.	$ cts.	$ cts.	$ cts.						$ cts.	$ cts.	$ cts.	$ cts.	$ cts.	$ cts.	$ cts.	$ cts.	$ cts.	
1												1														
2												2														
3												3														
4												4														
5												5														
6												6														
7												7														
8												8														
9												9														
10												10														
11												11														
12												12														
13												13														
14												14														
15												15														
16												16														
17												17														
18												18														
19												19														
20												20														

Cass Blanche
Lake Cass
Ponto Point
Nagubee Beach
East Shore
Ada Point

Assessment Roll and Tax List of Real Property in the Town of Pente Lake, Cass County, Minnesota, for Taxes for the Year 1959.

Form 5CD

Indicate Type of Property: R-Residential, C-Commercial, I-Industrial, U-Utility, F-Farm, L-Lakeshore, T-Timber, M-Mineral

	IN WHOSE NAME ASSESSED	TO WHOM TRANSFERRED	DESCRIPTION OF PROPERTY: SUBDIVISION	Sec. or Lot	Town or Block	Rng.	Number of Acres of Land: Acres	100ths	No. School District	Indicate Type of Homestead Tax or No	Indicate Type of Homestead Tax or No	TRUE AND FULL VALUATIONS: LAND Exclusive of Structures and Improvements	BUILDINGS and Other Structures	MACHINERY Permanently Attached to Real Estate	TOTAL True and Full Value	ASSESSED VALUATIONS: RURAL: Homestead Up to $4,000 20%	RURAL: Over $4,000 and Non-Homestead 33⅓%	ALL OTHER: Timber Land Class 2c 20%	ALL OTHER: Homestead Up to $4,000 25%	ALL OTHER: Over $4,000 and Non-Homestead 40%	ALL OTHER: MACHINERY Permanently Attached to Real Estate 33⅓%	TOTAL ASSESSED VALUE	Total Assessed Value as Equalized by the Board of Review	FINAL EQUALIZED VALUE
							Acres	100ths				Dollars	Dollars	Dollars	Dollars	Dollars	Dollars	Dollars	Dollars	Dollars	Dollars	Dollars	Dollars	Dollars
	[illegible]		S half of Lot 2 Blk 1 [illegible]																					
1	Walter V + Alberta H Hyson		W ½ of 3 Blk																					
2	Roy E + Ida M Saylor		S W ¼ of N E ¼																					
3	[illegible]		S W ¼ of N E ¼																					
4	Kenneth + Agnes M Johnson		S E ¼ of N E ¼																					
	Mariana Kennedy Life Mayfield Elizabeth Rose																							
6	Otto + Olga Gish		S E ¼ of N W ¼																					
7	John E + Esther Nixon		S W ¼ of N W ¼																					
8	Forrest L + Edith C Rose		S W ¼ of N W ¼																					
9			S E ¼ of N W ¼																					
10	Roy E + Ida M Saylor																							
11	Raymond E + Hugh H Peters		S E ¼ of S W ¼																					
12			N W ¼ of S W ¼																					
13	" " "		S W ¼ of S W ¼																					
14			S E ¼ of S W ¼																					
15	Pente Lake Community Center																							
16			S E ¼ of S E ¼																					
17			N W ¼ of S E ¼																					
18			S W ¼ of S E ¼																					
19			S E ¼ of S E ¼																					
20	Howard A Nevin + Richard D Smith																							

	SOLD FOR TAXES	VALUATIONS BY SCHOOL DISTRICTS AS EQUALIZED BY DEPARTMENT OF TAXATION: District No. Rate Mills	District No. Rate Mills	District No. Rate Mills	District No. Rate Mills	District No. Rate Mills	District No. Rate Mills	Tax including State Homestead Mills	State Tax on Non-Homestead Mills	SPECIAL TAXES	TOTAL TAXES		PAID	WHEN PAID: Month Day Year	Number of Receipt	March Settlement 1960	June Settlement 1960	Penalty	November Settlement 1960	Penalty	Collections to Five Months in January 1961	Penalty	Delinquent on Five Months in January 1961	Penalty	Total Delinquent Tax and Penalty	REMARKS
		Dollars	Dollars	Dollars	Dollars	Dollars	Dollars	$ cts	$ cts	$ cts	$ cts					$ cts	$ cts	$ cts	$ cts	$ cts	$ cts	$ cts	$ cts	$ cts	$ cts	
1												1														
2												2														
3												3														
4												4														
5												5														
6												6														
7												7														
8												8														
9												9														
10												10														
11												11														
12												12														
13												13														
14												14														
15												15														
16												16														
17												17														
18												18														
19												19														
20												20														

Cass Blanche
Lake Geneva
Pente Point
Tamarack Beach
East Shore
Lake Pine

Assessment Roll and Tax List of Real Property in the Town of Portage Lake

Form 5CD

* Indicate Type of Property: R-Residential, C-Commercial, I-Industrial, U-Utility, F-Farm, L-Lakeshore, T-Timber, M-Mineral

	In Whose Name Assessed	To Whom Transferred	Description of Property: Subdivision	Sec. or Lot	Town or Block	Reg.	Number of Acres of Land: Acres	100ths	No. School District	Indicates Homestead Yes or No	Indicates Type of Property*	True and Full Valuations: Land Exclusive of Structures and Improvements	Buildings and Other Structures	Machinery Permanently Attached to Real Estate	Total True and Full Value	Assessed Valuations: Rural: Homestead Up to $1,000 20%	Over $4,000 and Non-Homestead 33⅓%	All Other: Timber Land Class 3c 20%	Homestead Up to $1,000 25%	Over $4,000 Homestead 40%	Machinery Permanently Attached to Real Estate 33⅓%	Total Assessed Value	Total Assessed Value as Equalized by the Board of Review	Final Equalized Value
							Acres	100ths				Dollars	Dollars	Dollars	Dollars	Dollars	Dollars	Dollars	Dollars	Dollars	Dollars	Dollars	Dollars	Dollars
1	Priscilla C. & Leonard Richter		Part of York Lot 1	15	139	24			114	Yes	No	L												
2	Warren N. Peck		N W ... 100' x 160' of York Lots				37			No	No	L												
3	Kathryn M. Greene & Alan C. Pettibone		S W ... 100' x 160' of York Lots				37			No	"	L												
4	C. Hence Steger		170' x 160' from Lots 1 & 2 of York Lots				35			No	"	L												
5	Edith Mary Scatter		100' x 100' of York Lots				28			No	"	L												
6	Ruth L. Huseman		N W ... 1/2 ac of York Lot 1				75			No	"	L												
7	Leonard C. & Marilyn J. Jonsson		N W ... 1/2 of York Lot 1				61			No	"	L												
8	Edward C. Erickson		S W ... 1/100 of York Lot 10				11			No	"	R												
	State of Minnesota		S W ... 1/100 of York Lot 1																					
9	Benedict & Edna L. Mech		1/2 ac of York Lot 21				8			Yes	"	C												
10	Frank & Hattie Rawlins		Ellingrud's				20			Yes	No	T												
11	Hans C. & Helen R. McCutcheon		N W ... Part of Block of York Lot 1				76			No	No	L												
12	Howard & Frances C. Stover		S W ... Part of Block of York Lot 1				186			No	"	L												
13	Hans C. & Helen R. McCutcheon		S W ... Part of Block of York Lot 1				180			No	"	L												
14	Herbert & Mabel E. Eick		.73 ac of York Lot 1				73			No	"	L												
15	Elmer & Herman Stronik		N W ... Part of York Lot 12 (N 200')																					
			S W ... Part of York Lot 12 (S 190')							No	No	R												
16	Magford & Velma A. Ukley Gregory		S W ... E 310' of York Lot 4							No														
17	~~John Tangvold~~		S W ... N W of York Lot 10							No	No	R												
18	Wm. A. & Janet R. Ukley		Part of York Lot 5 (100' x 200')																					
19			Also Geo. Lot 1																					

Cass County, Minnesota, for Taxes for the Year 1959.

	Sold for Taxes	Valuations by School Districts as Equalized by Department of Taxation: District No. Rate Mills	District No. Rate Mills	District No. Rate Mills	District No. Rate Mills	District No. Rate Mills	District No. Rate Mills	Tax Including State Homestead Mills	State Tax on Non-Homestead Mills	Special Taxes	Total Taxes	Paid	When Paid: Month	Day	Year	Number of Receipt	March Settlement 1960	June Settlement 1960	Penalty	November Settlement 1960	Penalty	Collections to First Monday in January 1961	Penalty	Delinquent as First Monday in January 1961	Penalty	Total Delinquent Tax and Penalty	Remarks
		Dollars	Dollars	Dollars	Dollars	Dollars	Dollars	$ cts.	$ cts.	$ cts.	$ cts.						$ cts.	$ cts.	$ cts.	$ cts.	$ cts.	$ cts.	$ cts.	$ cts.	$ cts.	$ cts.	
1		H 33						828			828	PAID IN FULL	OCT 7	1960	14845					8 28	29						18820
2			48					1324	30		1354	PAID IN FULL	MAY 13	1960	7688			1354									8845
3			53					1462	34		1496	PAID IN FULL	MAY 31	1960	9522			1496									8897
4			58					1600	36		1636	PAID IN FULL	MAY 23	1960	8948			1636									8903
5			68					1874	42		1916	PAID IN FULL	MAY 9	1960	6453			19 16									8904
6			26					716	16		732	PAID IN FULL	MAY 13	1960	7716			7 32									8812
7			42					1158	26		1184	PAID IN FULL	MAR 16	1960	4336			11 84									8817
8			120					3584	80		3664	PAID IN FULL	MAY 18	1960	10898			36 64									8896
9																											
10			H 121					3336			3336	PAID IN FULL	MAY 4	1960	6648			33 36									8902
												Balance Paid	OCT 31	1960	15460												
												Full Paid	MAY 31	1960	9504												
11		H 8						200			200							100		100							8870
12			50					1378	32		1410	PAID IN FULL	APR 14	1960	4653			1410									8896
13			74					2040	46		2086	PAID IN FULL	MAY 18	1960	10896			2086									8870
14			80					2206	50		2256	PAID IN FULL	JAN 26	1960	2404		22 56										8870
15			59					1626	36		1662	PAID IN FULL	MAR 30	1960	4505			16 62									8871
16																											8894
17			14					386	8		394	PAID IN FULL	MAY 31	1960	9521			3 94									14880
18			14					386	8		394	PAID IN FULL	MAY 16	1960	6926			3 94									8906
19			34					938	22		960	PAID IN FULL	MAY 13	1960	7761			9 60									8907
20																											
		H 41	H 121	.162				24014																			
			850	.150				1023	466		25508						22 56	233 36		9 28							
			871	.912				25042																			

Camp Blanche
Lake Camp
Portage Point
Mississippi Beach
Scott Shore
Ada Point

Assessment Roll and Tax List of Real Property in the Town of Pine Lake

Form 5CD

* Indicate Type of Property: R-Residential, C-Commercial, I-Industrial, U-Utility, F-Farm, L-Lakeshore, T-Timber, M-Mineral

	In Whose Name Assessed	To Whom Transferred	Subdivision	Sec. or Lot	Town or Block	Rng.	Number of Acres of Land (Acres / 100ths)	No School District	Indicate Homestead Yes or No	Indicate Agricultural Yes or No	Indicate Type of Property	True and Full Valuations: Land Exclusive of Structures and Improvements (Dollars)	Build-ings and Other Structures (Dollars)	Machinery Permanently Attached to Real Estate (Dollars)	Total True and Full Value (Dollars)	Assessed Valuations — Rural: Homestead Up to $1,000 20% (Dollars)	Rural: Over $1,000 and Non-Homestead 33⅓% (Dollars)	All Other: Timber Land Class 2a 20% (Dollars)	All Other: Homestead Up to $1,000 25% (Dollars)	All Other: Over $1,000 Non-Homestead 40% (Dollars)	All Other: Machinery Permanently Attached to Real Estate 33⅓% (Dollars)	Total Assessed Value (Dollars)	Total Assessed Values Equalized by the Board of Review (Dollars)	Final Equalized Value (Dollars)	Remarks
1	E. S. Dunlap et al		York Lot 1 Cw "Island Group"		16	139	14.50	F	114	No	yes	T													8816
2			NW¼ of SE¼																						
3	Roy & Viola M. Sexton		SW¼ of NE¼				35.00			yes	yes	F													4p 13
4	" " "		SE¼ of NE¼				38			yes	"	F													"
5	A. H. Sittman Roy & Viola Sexton		3 acres of N¾ of NE¼				2			No	No	6													8504
6	Otto & Olga Glab		NE¼ of NW¼				40			No	yes	F													
7	" "		NW¼ of NW¼				40			No	"	"													
8	" "		SW¼ of NW¼				40			No	"	"													
9	" "		SE¼ of NW¼				40			No	"	"													
10	Jacob H. & Helen Fultgraf		N ½ of S ½ of S ½ of NE¼				7.48			yes	No	6													8911
11	Mike Smith		NE¼ of SW¼				40			yes	yes	F													8818
12	" "		NW¼ of SW¼				40			yes	"	F													
13	" "		SW¼ of SW¼				40			yes	"	F													
14	" "		SE¼ of SW¼				40			yes	"	F													
15																									
16	Maggie Smith		NE¼ of SE¼				40			yes	"	F													
17	" "		NW¼ of SE¼				40			yes	"	F													
18	" "		SW¼ of SE¼				40			No	No	6													
19	" "		SE¼ of SE¼				40			yes	No	T													
20			(See 16, continued on next page)				578.50																		

	Sold for Taxes	Valuations by School Districts as Equalized by Department of Taxation: District No. 114 Rate 42.5 Mills	District No. 114 Rate 42.5 Mills	District No. 114 Rate 42.5 Mills	District No. ... Rate ... Mills	District No. ... Rate ... Mills	Tax Including State Homestead 25 Mills	State Tax on Non-Homestead 25 Mills	Special Taxes	Total Taxes	Paid	When Paid (Month Day Year)	Number of Receipt	March Settlement 1960	June Settlement 1960	Penalty	November Settlement 1960	Penalty	Collections to First Monday in January 1961	Penalty	Delinquent on First Monday in January 1961	Penalty	Total Delinquent Tax and Penalty	Remarks
		Dollars	Dollars	Dollars	Dollars	Dollars	$ cts.	$ cts.	$ cts.	$ cts.				$ cts.	$ cts.	$ cts.	$ cts.	$ cts.	$ cts.	$ cts.	$ cts.	$ cts.	$ cts.	
1		72					18.06	44		18.50	1 PAID IN FULL	MAY 2 1960	6458		18.50									
2											2													
3		# 46					11.54			11.54	3 PAID IN FULL	MAR 15 1960	3166		11.54									
4		# 45					11.28			11.28	4 PAID IN FULL	MAR 15 1960	3166		11.28									
5				# 83 / 64			40.54	40		40.94	5 PAID IN FULL	MAY 31 1960	9525		40.94									
6		83					20.82	52		21.34	6 ~~Paid~~ Paid	MAY 1 1960												
7		59 / ~~15~~	Abate # 50.47				14.60 / ~~3.85~~	36 / ~~58~~		15.16 / ~~24.40~~	7 ~~Paid~~ Paid	MAY 1 1960	3483		21.46									9 & 24 abated
8		73					18.30	46		18.76	8 ~~Paid~~ Paid	MAY 1 9 1960												
9		63					15.80	40		16.20	9 ~~Paid~~ Paid	MAY 1 9 1960												
10				# 146			40.26			40.26	10 PAID IN FULL	APR 28 1960	1747		40.26									
11		# 47					11.78			11.78	11 PAID IN FULL	JUN 30 1960												
12		# 66					16.54			16.54	12 PAID IN FULL	JUN 30 1960												
13		# 68					17.04			17.04	13 PAID IN FULL	JUN 30 1960	11338				64.47	.96						
14		# 76					19.06			19.06	14 PAID IN FULL	JUN 30 1960												
15											15													
16		# 39					9.78			9.78	16 PAID IN FULL	MAR 30 1960	4391		9.78									
17		# 68					17.04			17.04	17 PAID IN FULL	JUN 30 1960	11338				17.04	.25						
18				# 231 / 55			76.86	34		79.20	18 PAID IN FULL	JUN 30 1960					79.20	1.19						
19		# 38					9.52			9.52	19 PAID IN FULL	MAR 30 1960	4391		9.52									
20											20													
		# 493 / 396		# 460 / 149	3983 / 505		154.66 / 220.33	3.14		383.16					213.38		160.66							9 & 24 abated
		879		579	4488		374.99																	

Assessment Roll and Tax List of Real Property in the Town of Pente Lake Cass County, Minnesota, for Taxes for the Year 1959.

Form 5CD

* Indicate Type of Property: R-Residential, C-Commercial, I-Industrial, U-Utility, F-Farm, L-Lakeshore, T-Timber, M-Mineral

	In Whose Name Assessed	To Whom Transferred	Description of Property: Subdivision	Sec. or Lot	Town or Block	Rng.	Number of Acres of Land: Acres	100ths	No. School District	Indicate Homestead Tax No.	Indicate Agricultural Tax No.	Indicate Type of Property	True and Full Valuations: Land Exclusive of Structures and Improvements (Dollars)	Buildings and Other Structures (Dollars)	Machinery Permanently Attached to Real Estate (Dollars)	Total True and Full Value (Dollars)	Assessed Valuations: Rural: Homestead Up to $4,000 20% (Dollars)	Rural: Over $4,000 and Non-Homestead 33⅓% (Dollars)	All Other: Timber Land Class 1a 20% (Dollars)	All Other: Homestead Up to $1,000 25% (Dollars)	All Other: Over $4,000 and Non-Homestead 40% (Dollars)	All Other: Machinery Permanently Attached to Real Estate 33⅓% (Dollars)	Total Assessed Value (Dollars)	Total Amount Value as Equalized by the Board of Review (Dollars)	Final Equalized Value (Dollars)
1	Philip A. + Alma L. Keyes		Triangle of Govt Lot 2 lying S. of Orders	10	134	24	5		114	No	No	R.													
2	Roy F. + Ada M. Easton		S 25' of N 175' of Govt Lot 2				25				yes	F													
3	V. Crowter		Part of Govt Lot 2				25			No	No	L.													
4	Gerald R. + Agnes M. Yorkum		S 75' of E 100' of Govt Lot 2 N of Rd				37			yes	No	R													
	Chellis Rose Sr. Lois May Rose + Elizabeth Rose		E 75' of Govt Lot 2 N of Rd				38			No	No	L.													
6	Otto + Olga Glab		N 100' x 100' of Govt Lot 2				22			No	"	L													
7	John E. + Estella Munson		Part of Govt Lot 2 lying W of Rd (2 acs)							No	"	R													
8	Forrest L. + Edith E. Rose		140' x 135' x 115' x 60' of Govt Lot 2				25			No	No	L.													
9			NE¼NW¼																						
10	Roy F. + Ada M. Easton		A parcel of the W side of Govt Lot 2				3			yes	yes	F													
11	Raymond C. + Hazel K. Peters		E 100' of S 300' of N ½ of Govt Lot 2				15			No	No	R.													
12			NW¼SW¼																						
13	" " "		E 100' of S 400' of N 600' of Govt Lot 2							No	No	R.													
14			SE¼SW¼																						
15	Pente Lake Community Center		E 400' of N 800' of S 1/4 of N 1/2				Exempt																		
16			NE¼NE¼																						
17			NW¼NE¼																						
18			SW¼NE¼																						
19			SE¼NE¼																						
20	Howard A. Nenow + Richard D. Smith (Alice A. Nenow)		N 200' of E 400' of Govt Lot 2							No	No	L													
							34	52																	

	Sold for Taxes	Valuations by School Districts as Equalized by Department of Taxation: District No. / Rate ... Mills	District No. / Rate ... Mills	District No. / Rate ... Mills	District No. / Rate ... Mills	District No. / Rate ... Mills	District No. / Rate ... Mills	Tax Including State Homestead ... Mills	State Tax on Non-Homestead 2 1/2 Mills	Special Taxes	Total Taxes		Paid	When Paid	Number of Receipt	March Settlement 1960	June Settlement 1960	Penalty	November Settlement 1960	Penalty	Collections to First Monday in January 1961	Penalty	Delinquent on First Monday in January 1961	Total Delinquent Tax and Penalty	Remarks
		Dollars	Dollars	Dollars	Dollars	Dollars	Dollars	$ cts.	$ cts.	$ cts.	$ cts.			Month Day Year		$ cts.	$ cts.	$ cts.	$ cts.	$ cts.	$ cts.	$ cts.	$ cts.	$ cts.	
1					104			2868	67		2935	1	PAID IN FULL	JUL 3 1960	11393				2935	59					2882
2			# 126					3160			3160	2	PAID IN FULL	MAR 15 1960	3166		3160								1713
3					29			800	18		818	3	PAID IN FULL	MAY 16 1960	6939		818								8297
4					# 63			1738			1738	4	PAID IN FULL	MAY 4 1960	6646		1738								8912
5					54			1488	34		1522	5	PAID IN FULL	FEB 29 1960	3149	1522									9261
6					63			1738	40		1778	6	PAID IN FULL	MAY 13 1960	3483		1778								8817
7					# 110			3034			3034	7	PAID IN FULL	MAY 4 1960	6645		3034								8949
8					86			2372	54		2426	8	PAID IN FULL	MAY 2 1960	6452		2426								8810
9												9													
10			# 5					126			126	10	PAID IN FULL	MAR 15 1960	3166		126								1713
11	SOLD FOR TAXES				24			662	14		676	11	PAID IN FULL	MAY 31 1960	9524		676								8946
12												12													
13												13													
14					10			276	6		282	14	PAID IN FULL	MAY 31 1960	9524		282								8946
15												15													
16												16													
17												17													
18												18													
19												19													
20			# 131		20			552	12		564	20	PAID IN FULL	MAY 31 1960	9494		564								8952
				# 173	304			15528																	
				370	340			32336	242		14056					15222	14602		2932						
				543	644			18414																	

Assessment Roll and Tax List of Real Property in the Town of Pete Lake, Cass County, Minnesota, for Taxes for the Year 1959.

Form 5CD

* Indicate Type of Property: R-Residential, C-Commercial, I-Industrial, U-Utility, F-Farm, L-Lakeshore, T-Timber, M-Mineral

	In Whose Name Assessed	To Whom Transferred		Description of Property: Subdivision	Sec. or Lot	Town or Block	Rng.	Number of Acres of Land: Acres	Hdths	No. School District	Indicate Homestead Tax Se	Indicate Agricultural Tax Se	Indicate Type Property*	True and Full Valuations: Land Exclusive of Structures and Improvements (Dollars)	Buildings and Other Structures (Dollars)	Machinery Permanently Attached to Real Estate (Dollars)	Total True and Full Value (Dollars)	Assessed Valuations: Rural: Homestead Up to $4,000 20% (Dollars)	Rural: Over $4,000 and Non-Homestead 33⅓% (Dollars)	All Other: Timber Land Class 3a 20% (Dollars)	All Other: Homestead Up to $1,000 25% (Dollars)	All Other: Over $4,000 and Non-Homestead 40% (Dollars)	All Other: Machinery Permanently Attached to Real Estate 33⅓% (Dollars)	Total Assessed Value	Total Assessed Value as Equalized by the Board of Review (Dollars)	Final Equalized Value (Dollars)
1	Kenneth H & Evelyn H Smith		1	NE¼ of NE¼	17	149	29	40		14	yes	yes	F														
2	" " "		2	NW¼ of NE¼				40			yes	yes	F														
3	" " "		3	SW¼ of NE¼				40			yes	"	F														
4	" " "		4	SE¼ of NE¼				40			yes	"	F														
5			5																								
6	Kenneth H & Evelyn H Smith		6	NE¼ of NW¼				40			yes	"	F														
7	" " "		7	NW¼ of NW¼				40			yes	"	F														
8	" " "		8	SW¼ of NW¼				40			yes	"	F														
9	" " "		9	SE¼ of NW¼				40			yes	"	F														
10	Robert B. Rose		10	Ely 25 acs of N½ of SW¼				25			yes	16	R														
11	Verl Dilbury		11	NE¼ of SW¼ less 25 acres				15			yes	yes	F														
12	" "		12	NW¼ of SW¼				40			yes	"	F														
13	" "		13	SW¼ of SW¼				do.			yes	"	F														
14	" "		14	~~Govt Lot 5 of Sec 30 acres~~				9.20			yes	"	F														
15	Leonard Sawyer		15	E do acs of Govt Lot 6				20			yes	16	R														
16	Kenneth H & Evelyn H Smith		16	NE¼ of SE¼				40			yes	yes	F														
17	" " "		17	NW¼ of SE¼				40			yes	"	F														
18	Garrett H. Snodgrass		18	SW¼ of SE¼				40			yes	"	F														
19	" "		19	~~Govt Lot 1~~				38.05			yes	"	T														
20	Verl & Agatha Dilbury		20	W 10 acs of E ½ of SE¼ of SW¼ (Lot 2)				10			yes	"	F														
								637.25																			

Cass County, Minnesota, for Taxes for the Year 1959.

	Sold for Taxes	Valuations by School Districts as Equalized by Department of Taxation: District No. Rate Mills	Dollars	District No. Rate Mills	Dollars	District No. Rate Mills	Dollars	District No. Rate Mills	Dollars	Tax including State Homestead Mills $ cts.	State Tax on Non-Homestead Mills $ cts.	Special Taxes $ cts.	Total Taxes $ cts.		Paid	When Paid Month Day Year	Number of Receipt	March Settlement 1960 $ cts.	June Settlement 1960 $ cts.	Penalty $ cts.	November Settlement 1960 $ cts.	Penalty $ cts.	Collections to First Monday in January 1961 $ cts.	Penalty $ cts.	Delinquent on First Monday in January 1961 $ cts.	Total Delinquent Tax and Penalty $ cts.	Remarks
1		H 44								11.04			11.04	1	PAID IN FULL	MAY 31 1960	9551		66.24								
2		H 14								3.52			3.52	2	PAID IN FULL	MAY 31 1960											
3		H 42								10.54			10.54	3	PAID IN FULL	MAY 31 1960											
4		H 46								11.54			11.54	4	PAID IN FULL	MAY 31 1960											
5														5													
6		H 34								8.52			8.52	6	PAID IN FULL	MAY 31 1960											
7		H 33								8.28			8.28	7	PAID IN FULL	MAY 31 1960											
8		H 33								8.28			8.28	8	PAID IN FULL	MAY 31 1960											
9		H 18								4.52			4.52	9	PAID IN FULL	MAY 31 1960											
10				H 51						14.06			14.06	10											14.06	R 1547	
11		H 15								3.76			3.76	11	PAID IN FULL	FEB 8 1960	8731	3.76									
12		H 28								7.02			7.02	12	PAID IN FULL	FEB 8 1960	8731	7.02									
13		H 125								31.34			31.34	13											31.34		
14		H 5								1.26			1.26	14	PAID IN FULL	FEB 8 1960	8731	1.26									
15				H 87						23.98			23.98	15	PAID IN FULL	MAY 13 1960	7727		23.98								
16		H 176								44.12			44.12	16	PAID IN FULL	MAY 31 1960	9551		44.12								
17		H 38								9.52			9.52	17	PAID IN FULL	MAY 31 1960			9.52								
18		H 61								15.30			15.30	18	PAID IN FULL	MAY 31 1960	15831		15.30								
19		H 53								13.28			13.28	19	PAID IN FULL	MAY 31 1960			13.28								
20		H 7								1.76			1.76	20	PAID IN FULL	FEB 8 1960	8731	1.76									
										3.04																	
		H 222		H 138.910						134.60			231.64					13.80	172.44						45.40		
										231.64																	

Assessment Roll and Tax List of Real Property in the Town of Pente Lake Cass County, Minnesota, for Taxes for the Year 1959.

Form 5CD

* Indicate Type of Property: R-Residential, C-Commercial, I-Industrial, U-Utility, F-Farm, L-Lakeshore, T-Timber, M-Mineral

	In Whose Name Assessed	To Whom Transferred	Description of Property: Subdivision	Sec. or Lot	Town or Block	Reg.	Number of Acres of Land: Acres	100ths	No. School District	Indicate Homestead Tax or No	Indicate Agricultural Tax or No	Indicate Type of Property*	True and Full Valuations: Land Exclusive of Structures and Improvements (Dollars)	Buildings and Other Structures (Dollars)	Machinery Permanently Attached to Real Estate (Dollars)	Total True and Full Value (Dollars)	Assessed Valuations: Rural: Homestead Up to $4,000 20% (Dollars)	Rural: Over $4,000 and Non-Homestead 33⅓% (Dollars)	All Other: Timber Land Class 3a 20% (Dollars)	All Other: Homestead Up to $4,000 25% (Dollars)	All Other: Over $4,000 and Non-Homestead 40% (Dollars)	All Other: Machinery Permanently Attached to Real Estate 33⅓% (Dollars)	Total Assessed Value (Dollars)	Total Assessed Value as Equalized by the Board of Review (Dollars)	Final Equalized Value (Dollars)
1	LeRoy C. + Wilhelmina F. Baldwin		NE¼SE¼	18	134	29	40		4	yes	yes	F													
2	LeRoy C. Baldwin		NW¼SE¼				40			yes	"	F													
3	Richard F. + Dorothy M. Rider		SW¼SE¼				40			yes	"	F													
4	LeRoy C. + Wilhelmina F. Baldwin		SE¼SE¼				1			yes	"	F													
5	Louis + Myrtle Smith		1 ac. of Govt Lot 3							No	No	R													
6	Josephine Tilbury		NE¼NW¼ Govt Lot 2				37.05			yes	yes	F													
7	Milton F. + Louise M. Ellsworth		NW¼NW¼ Govt Lot 1				37.05			No	No	R													
8	Joseph + Laura Doerr		Govt Lots 3 & 4 - 16 ac. in E½ of E½ of SW¼ SW¼ except 1 ac.				37.07			No	"	R													
9	Josephine Tilbury		SE¼NW¼				40			yes	yes	F													
10	Bernhardus M. Stober		12½ ac. in W½ of Govt Lot 2				9.8			No	No	R													
11	Roy R. + Helen M. Peterson		NE¼SW¼				40			yes	yes	F													
12	" " "		4 ac. of 2.4 Acres Govt Lot 2 in NW¼ SW¼ lying on N. side				30.52			yes	"	F													
13	" " "		SW¼SW¼ Govt Lot 5				50.22			yes	"	F													
14	" " "		SE¼SW¼				40			yes	"	F													
15	Arthur A. Reuck		20 ac. in N.W. Corner of Govt Lot 4				40			No	yes	F													
16	Dorothy M. Rider		NE¼SE¼				40			yes	"	F													
17	Richard F. + Dorothy M. Rider		NW¼SE¼				40			yes	"	F													
18	" " "		SW¼SE¼				40			yes	"	F													
19	Dorothy M. Rider		SE¼SE¼				40			yes	"	F		100 acres of Lot 16									#124		
20																									
							600.57																		

	Sold for Taxes	Valuations by School Districts as Equalized by Department of Taxation: District No. ..... Rate ..... Mills	District No. 2 Rate 49.50 Mills	District No. ..... Rate ..... Mills	District No. 114 Rate 43.50 Mills	District No. ..... Rate ..... Mills	Districts No. ..... Rate ..... Mills	Tax including State Homestead ..... Mills	State Tax on Non-Homestead 6.92 Mills	Special Taxes	Total Taxes	Paid	When Paid: Month Day Year	Number of Receipt	March Settlement 1960	June Settlement 1960	Penalty	November Settlement 1960	Penalty	Collections to First Monday in January 1961	Penalty	Delinquent on First Monday in January 1961	Total Delinquent Tax and Penalty	Remarks
		Dollars	Dollars	Dollars	Dollars	Dollars	Dollars	¢	¢	¢	¢				¢	¢	¢	¢	¢	¢	¢	¢	¢	
1			#102					25.58			25.58	1 PAID IN FULL	MAY 31 1960	9511		25.58								8835
2			#26					6.52			6.52	2 PAID IN FULL	MAY 31 1960	9511		6.52								"
												2nd Half Paid	OCT 31 1960	15465										
3			#26					6.52			6.52	3 1st Half Paid	MAY 31 1960	9503		3.26		3.26						8813
4			#53					13.28			13.28	4 PAID IN FULL	MAY 31 1960	9511		13.28								8835
5					68			18.74	42		14.16	5 PAID IN FULL	MAY 31 1960	9526		14.16								9914
6			#35					8.78			8.78	6 PAID IN FULL	APR 29 1960	6409		8.78								8812
7	DELINQUENT				51			14.06	32		14.38	7										14.38		8815
												2nd Half Paid	OCT 31 1960	15377										
8					115			31.70	72		32.42	8 1st Half Paid	MAY 31 1960	9208		16.21		16.21						8812
9			#75					18.80			18.80	9 PAID IN FULL	APR 29 1960	6409		18.80								9282
10					86			23.44	52		23.96	10 PAID IN FULL	MAY 12 1960	7695		23.96								8811
11			#37					9.28			9.28	11 PAID IN FULL	MAY 20 1960											
12			#71					17.80			17.80	12 PAID IN FULL	MAY 20 1960											"
13			#174					43.62			43.62	13 PAID IN FULL	MAY 31 1960	8036		85.50								"
14			#54					14.80			14.80	14 PAID IN FULL	MAY 31 1960											"
15			24					6.02	14		6.16	15 PAID IN FULL	MAY 31 1960	9490		6.16								8814
16			#67					16.80			16.80	16 2nd Half Paid	OCT 31 1960			8.40		8.40						8813
												1st Half Paid	MAY 31 1960											
17			#55					13.80			13.80	17 2nd Half Paid	OCT 31 1960			6.90		6.90						
												1st Half Paid	MAY 31 1960	9503										
18			#46					11.54			11.54	18 2nd Half Paid	OCT 31 1960			5.77		5.77						
												1st Half Paid	MAY 31 1960	15465										
19			#124					31.10			31.10	19 2nd Half Paid	OCT 31 1960			15.55		15.55						
												1st Half Paid	MAY 31 1960											
20												20												
			#950		950			37.74																
			24		343	343		24.24	2.12		33.20					262.85		56.09				14.38		
			974			1293		33.98																

Camp Branch | Lions Camp | Ponto Point | Pequaywan Beach | East Shore | Ada Point

Assessment Roll and Tax List of Real Property in the Town of Pente Lake — Cass County, Minnesota, for Taxes for the Year 1959.

Form 5CD HILLER-DAVIS CO., MINNEAPOLIS

* Indicate Type of Property: R-Residential, C-Commercial, I-Industrial, U-Utility, F-Farm, L-Lakeshore, T-Timber, M-Mineral

	In Whose Name Assessed	To Whom Transferred		Description of Property: Subdivision	Sec. or Lot	Town or Block	Rng.	Number of Acres of Land: Acres	100ths	No. School District	Indicate Resources Taxed in Lieu of Tax	Indicate Agricultural Land	Indicate Type of Property*	True and Full Valuations: Land (Exclusive of Structures and Improvements)	Buildings and Other Structures	Machinery Permanently Attached to Real Estate	Total True and Full Value	Assessed Valuations: Rural: Homestead Up to $4,000 20%	Rural: Over $4,000 and Non-Homestead 33⅓%	All Other: Timber Land Class 1c 20%	All Other: Homestead Up to $1,000 25%	All Other: Over $4,000 and Non-Homestead 40%	All Other: Machinery Permanently Attached to Real Estate 33⅓%	Total Assessed Value	Total Assessed Value as Equalized by the Board of Review	Final Equalized Value
														Dollars	Dollars	Dollars	Dollars	Dollars	Dollars	Dollars	Dollars	Dollars	Dollars	Dollars	Dollars	Dollars	Dollars
	Raymond R. + Leona L. Barchus		1	NE¼NE¼	19	134	29	40		114	yes	yes	F														
	" "		2	NE¼NW¼				40			yes	"	F														
	H. L. + Ina Griffith		3	SW¼NE¼				40			yes	"	F														
	H. L. Griffith		4	SE¼NE¼				40			yes	"	F														
			5																								
	Raymond R. + Leona L. Barchus		6	NE¼NW¼				40			yes	"	F														
	" "		7	NW¼NW¼				50	22		"	"	F														
	Raymond R. Barchus		8	SW¼NW¼				50	22		"	"	F														
	"		9	SE¼NW¼				40			"	"	F														
			10																								
	Leona L. Barchus		11	NE¼SW¼				40			yes	"	"														
	" "		12	NW¼SW¼				50	42		"	"	"														
	Norbert Stehr		13	SW¼SW¼				40			"	"	"														
	Gertrude Graaf		14	SE¼SW¼				40			"	"	"														
			15																								
	H. A. + Carrie M. Shafer		16	NE¼SE¼				40			yes	No	R														
	D. J. + Ann McKintock		17	NW¼SE¼				40			No	yes															
	Richard + Christine A. Hall		18	SW¼SE¼				40			No	"															
	State of Minnesota		19	SE¼SE¼																							
			20																								
								630	86																		

Cass County, Minnesota, for Taxes for the Year 1959.

	Sold for Taxes	Valuations by School Districts as Equalized by Department of Taxation: District No. 114 Rate 25 Mills	District No. 114 Rate 25 Mills	District No. 114 Rate 25 Mills	District No. Rate Mills	District No. Rate Mills	District No. Rate Mills	Tax Including State Homestead Mills	State Tax on Non-Homestead 6.72 Mills	Special Taxes	Total Taxes		Paid	When Paid: Month	Day	Year	Number of Receipt	March Settlement 1960	June Settlement 1960	Penalty	November Settlement 1960	Penalty	Collections to Five Monday in January 1961	Penalty	Delinquent on Five Monday in January 1961	Total Delinquent Tax and Penalty	Remarks
		Dollars	Dollars	Dollars	Dollars	Dollars	Dollars	$ cts.	$ cts.	$ cts.	$ cts.							$ cts.	$ cts.	$ cts.	$ cts.	$ cts.	$ cts.	$ cts.	$ cts.	$ cts.	
1			55					1380			1380	1	2nd Half Pd 1st Half Pd	OCT 31 MAY 31		1960 1960	15466		690		690						5506 +
2			63					580			580	2	2nd Half Pd 1st Half Pd	OCT 31 MAY 31		1960 1960	9501		290		290						"
3			24					602			602	3	PAID IN FULL	MAY 31		1960	9502		602								8810
4			43					1078			1078	4	PAID IN FULL	MAY 31		1960			1078								"
5												5															
6			245					6142			6142	6	2nd Half Pd 1st Half Pd	OCT 31 MAY 31		1960 1960	15466		3071		3071						8806
7			77					1930			1930	7	2nd Half Pd 1st Half Pd	OCT 31 MAY 31		1960 1960	9501		965		965						"
8			24					602			602	8	2nd Half Pd 1st Half Pd	OCT 31 MAY 31		1960 1960	15466		301		301						"
9			37					928			928	9	1st Half Pd	MAY 31		1960	9501		464		464						"
10												10															
11			24					602			602	11	2nd Half Pd 1st Half Pd	OCT 31 MAY 31		1960 1960	15466		301		301						8806
12			35					878			878	12	2nd Half Pd 1st Half Pd	OCT 31 MAY 31		1960 1960	9501		439		439						"
13			24					602			602	13	PAID IN FULL	MAY 18		1960	0888		602								8809
14			50					1254			1254	14	PAID IN FULL	MAY 14		1960	7735		1254								8825
15												15															
16					91			2510			2510	16	PAID IN FULL	APR 6		1960	4534		2510								2nd by Mrs. Eldell 14519
17			51					1278	32		1210	17	PAID IN FULL	FEB 20		1960	2147	1310									Land not Taxable! 8268
18			104					2608	64		2672	18	PAID IN FULL	MAY 4		1960	6642		2672								8887
19												19															
20												20															
			701		91	192		2510																			
			155		—	155		21464	916		24070							1310	15720		7021						
			856			447		23974																			

Form 5CD MILLER-DAVIS CO., MINNEAPOLIS

Indicate Type of Property: R-Residential, C-Commercial, I-Industrial, U-Utility, F-Farm, L-Lakeshore, T-Timber, M-Mineral

In Whose Name Assessed	To Whom Transferred	Description of Property: Subdivision	Sec. or Lot	Town or Block	Rng.	Number of Acres of Land (Acres / 100ths)	No. School District	Indicate Improvements Thus	Indicate Type of Land Thus	Indicate Type of Property	True and Full Valuations: Land Exclusive of Structures and Improvements	Buildings and Other Structures	Machinery Permanently Attached to Real Estate	Total True and Full Value	Assessed Valuations: Rural: Homestead Up to $4,000 20%	Rural: Over $4,000 and Non-Homestead 33⅓%	All Other: Timber Land Class 2c 20%	All Other: Homestead Up to $4,000 25%	All Other: Over $4,000 and Non-Homestead 40%	Machinery Permanently Attached to Real Estate 33⅓%	Total Assessed Value	Total Assessed Value as Equalized by the Board of Review	Final Equalized Value
						Acres					Dollars	Dollars	Dollars	Dollars	Dollars	Dollars	Dollars	Dollars	Dollars	Dollars	Dollars	Dollars	Dollars
L. Edward & Florence A. Minette		Govt. Lot 2 less land in 20 acres running																					
		1 Meandered Lot 2 of N.W. Quarter	20	139	29	21.90	114	no	yes	T													
Earl & Sarah J. Brown		2 N W Quarter Govt. Lot 1				44.65		no	yes	B													
L. Edward & Florence L. Minette		Govt. Lot 2 & 4 less land in 3 acres less road																					
		3 S W Quarter				6.10		no	yes	T													
		4 S E Quarter																					
Glen E. & Marie Fruchetter		5 A tract of Govt. Lots 2 & 4 less 10 acres & less 1 acre of the W½ of the S½ of the S½ of Govt. Lot 2 & 4				25		yes	no	L													
Alice R. Jackman		6 N E Quarter of N E Quarter A tract of 6 acres of Govt. Lot 4				2.86		yes	no	R													
L. H. & Ella M. Stoneback		7 N W Quarter of N W Quarter Govt. Lot 1 less 4 acres				44.40		yes	yes	F													
" " " "		8 S W Quarter of N W Quarter Govt. Lot 2				37.50		yes	"	F													
H. R. Longstaff & Mae A. R. Miner		9 S E Quarter of N W Quarter A tract of 6 acres of Govt. Lot 4				5.12		no	"	T													
Burt & Alice Parsons		10 A tract of 40 acres in S W Quarter of Govt. Lot 6						no	no	L													
H. R. Longstaff		11 N E Quarter of N W Quarter A tract of 6 acres of Govt. Lot 4				1.90		no	no	L													
L. H. & Ella Stoneback		12 N W Quarter of N W Quarter Govt. Lot 2				37.20		yes	yes	T													
L. A. Fairbell		13 S W Quarter of S W Quarter 17 acres less 17 acres for road				39.50		no	"	"													
" "		14 S E Quarter of S W Quarter less 1 acre				29.50		no	"	"													
A. J. & Ann M. Klintock		15 Govt. Lot 4 in Sec. 20 T. 139 R. 29 less road				8		no	no	L													
Elora C. De Jarlais		16 N E Quarter of S E Quarter				40		yes	yes	B													
		17 N W Quarter of S E Quarter																					
A. R. Dresbach		18 S W Quarter of S E Quarter				40		no	"	T													
" "		19 S E Quarter of S E Quarter				40		no	"	T													
Nick J. & Elizabeth C. Lynch		20 10 acres of S 1000' of Govt. Lot 6 of 4				10		no	"	R													
		(Sec. 20, continued on next page)				435.22																	

Sold for Taxes	Validations by School Districts as Equalized by Department of Taxation: District No. 114 Rate 1.53 Mills	District No. 114 Rate 1.53 Mills	District No. 114 Rate 1.53 Mills	District No. 114 Rate 1.53 Mills	District No. ... Rate ... Mills	District No. ... Rate ... Mills	Tax including State Homestead	State Tax on Non-Homestead 6.12 Mills	Special Taxes	Total Taxes	Paid	When Paid: Month Day Year	Number of Receipt	March Settlement 1960	June Settlement 1960	Penalty	November Settlement 1960	Penalty	Collections to First Monday in January 1961	Penalty	Delinquent as Five Monday in January 1961	Total Delinquent Tax and Penalty	Remarks
	Dollars	Dollars	Dollars	Dollars	Dollars	Dollars	$ cts.	$ cts.	$ cts.	$ cts.				$ cts.	$ cts.	$ cts.	$ cts.	$ cts.	$ cts.	$ cts.	$ cts.	$ cts.	
1	92						23.06	5.64		23.64	2nd HALF PAID	DEC 30 1960	17879										
											1st Half Paid	MAY 31 1960	9488		11.82				11.82				per Sam 8804
2			H 121				51.56	4.22		51.98	Prod. H.R. Prod.	OCT 31 1960	15461										8821
			66								1st Half Paid	MAY 31 1960	9527		25.99		25.99						
3	13						3.26	.8		3.34	2nd HALF PAID	DEC 30 1960	17879										number 8804
											1st Half Paid	MAY 31 1960	9488		1.67				1.67				
4																							
5			216				59.56	1.34		60.90	2nd HALF PAID	OCT 5 1960	14512										8920
											1st Half Paid	MAY 31 1960	9528		30.45		30.45						
6			H 54				14.88			14.88	PAID IN FULL	MAY 13 1960	7713		14.88								
7	H 66						16.54			16.54	PAID IN FULL	MAY 13 1960	7713		16.54								
8	H 214						53.66			53.66	PAID IN FULL	MAY 13 1960	7728		53.66								
9			30				8.28	.18		8.46	PAID IN FULL	MAY 13 1960	7713		8.46								
10			40				11.02	.24		11.26											11.26	1959	
11			17				4.68	.10		4.78	PAID IN FULL	MAY 13 1960	7713		4.78								
12	H 30						7.52			7.52	PAID IN FULL	MAY 13 1960	7728		7.52								
13	89						22.32	.56		22.88	2nd HALF PAID	AUG 12 1960											
											1st Half Paid	MAY 27 1960	9091		11.44		11.44						
14			75				20.68	.46		21.14	2nd HALF PAID	AUG 12 1960	11629										
			H 86								1st Half Paid	MAY 27 1960			10.57		10.57						
			22																				
15							29.78	.14		29.92	PAID IN FULL	FEB 29 1960	2147	29.92									
16	H 75						18.80			18.80	PAID IN FULL	MAY 31 1960	9500		18.80								
17																							
18			54				14.88	.34		15.22	PAID IN FULL	MAY 16 1960	6937		15.22								8922
19			74				20.40	.46		20.86	PAID IN FULL	MAY 16 1960			20.86								
20			145				39.98	.90		40.88	PAID IN FULL	MAY 31 1960	9521		40.88								
	H 385	H 261	646				275.70																
	194	739	933				145.16	5.80		426.66				29.92	399.56		72.45		13.49		11.26		
	579	1000	1579				420.86																

Day Township | Kinney Camp | Ponto Point | Pequaywan Beach | East Shore | Ada Plat

Form 3CD WATER DIVISION, MINNEAPOLIS

IN WHOSE NAME ASSESSED	TO WHOM TRANSFERRED	DESCRIPTION OF PROPERTY: SUBDIVISION	Sec. or Lot	Town or Block	Rge.	Number of Acres of Land: Acres	100ths	No. School District
L. Edward + Florence L. Minette		West Lot 8 less road 20' wide running the entire length of N.W. boundary	20	139	29	21.90		114
Earl + Sarah T. Brown		2 NW¼NW¼ West Lot 7				44.65		
L. Edward + Florence L. Minette		3 West Lot 6+9 lies N of R.R. less road S½NW¼NW¼				6.10		
		4 SE¼NW¼						
Glen F. + Marie Fountain		5 A line of West Lots 6+9 lies N of R.R. + lies E of W line of West Lot 6				25		
Alice R. Jackman		6 NE¼NW¼ A.S.I. of E½ of West Lot 4				2.86		
L. H. + Ella Steinbach		7 NW¼NW¼ West Lot 1 less 4 acres				46.40		
" " "		8 SW¼NW¼ West Lot 2				37.50		
A. F. Longstaff + Mae A. R. Miner		9 SE¼NW¼ E ½ of West Lot 4				5.72		
Bert + Alice Parsons		10 A line of S 410' in E ½ of W ½ of West Lot 6						
H. P. Longstaff		11 NE¼NW¼ A.S.I. of E½ of West Lot 4				1.90		
L. H. + Ella Steinbach		12 NW¼NW¼ West Lot 2				37.20		
L. A. Backell		13 S½ of S½ of S½ less N 1 rod S½NW¼ for road				39.50		
" "		14 SE¼NW¼ less Bac				29.50		
A. J. + Anna Mae Clintock		15 West Lot 4 less 1 rod + less road				8		
Rosa E. De Jarlais		16 NE¼NE¼				40		
		17 NW¼NE¼						
O. K. Barber		18 SW¼NE¼				40		
		19 SE¼NE¼				40		
Nick J. + Elizabeth S. Lauk		20 10 ACS of S 1000' of West Lot 6+9				10		
		(Sec 20, continued on next page)				435.22		

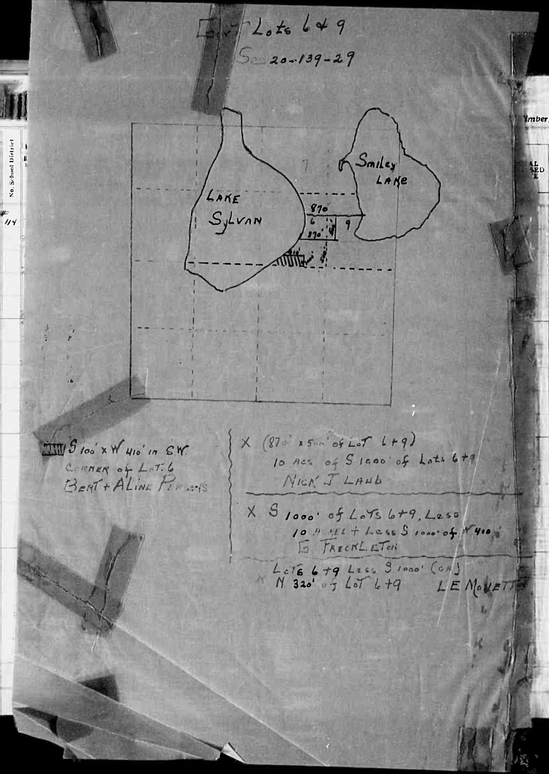

	SOLD FOR TAXES	VALUATIONS BY SCHOOL DISTRICTS AS EQUALIZED BY DEPARTMENT OF TAXATION: District No. Rate Mills	District No. Rate Mills	District No. Rate Mills	District No. Rate Mills	District No. Rate Mills	Total Assessed Value as Equalized by the Board of Review	FINAL EQUALIZED VALUE	Tax Including State Homestead Mills	State Tax on Non-Homestead 32 Mills	SPECIAL TAXES	TOTAL TAXES
		Dollars	Dollars	Dollars	Dollars	Dollars	Dollars	Dollars	$ cts	$ cts	$ cts.	$ cts.
1		92							23.06	58		23.64
2			H 121						51.56	42		51.98
3		13							3.26	8		3.34
4												
5			216						59.56	1.84		60.40
6			H 54						14.88			14.88
7		H 66							16.54			16.54
8		H 214							53.66			53.66
9			30						8.28	18		8.46
10			40						11.22	24		11.46
11			17						4.68	10		4.78
12		H 30							7.52			7.52
13		89							22.32	56		22.88
14			75						20.68	46		21.14
15			H 86 / 22						24.78	14		24.92
16		H 75							18.80			18.80
17												
18			54						14.88	34		15.22
19			74						20.40	46		20.86
20			145						39.98	90		40.88
		H 385	H 261 : 646						275.70			
		194	139 : 993						145.16	5.80		426.66
		579	1000 : 1579						420.86			

	PAID	WHEN PAID: Month Day	Year	Number of Receipt	March Settlement 1960	June Settlement 1960	Penalty	November Settlement 1960	Penalty	Collections to First Monday in January 1961	Penalty	Delinquent on First Monday in January 1961	Penalty	Total Delinquent Tax and Penalty	REMARKS
					$ cts.	$ cts.	$ cts.	$ cts.	$ cts.	$ cts.	$ cts.	$ cts.	$ cts.	$ cts.	
1	2nd HALF PAID	DEC 30	1960	17879											
	1st Half Paid	MAY 31	1960	9488		11.82				11.82					
2	2nd HALF PAID	OCT 31	1960	15461											
	1st Half Paid	MAY 31	1960	9529		25.99		25.99							
3	2nd HALF PAID	DEC 30	1960	17879											
	1st Half Paid	MAY 31	1960	9488		1.67				1.67					
4															
5	2nd HALF PAID	OCT 5	1960	14512											
	1st Half Paid	MAY 31	1960	9528		30.45		30.45							
6	PAID IN FULL	MAY 13	1960	7713		14.88									
7	PAID IN FULL	MAY 13	1960	7728		16.54									
8	PAID IN FULL	MAY 13	1960	7728		53.66									
9	PAID IN FULL	MAY 13	1960	7713		8.46									
10														11.26	12.29
11	PAID IN FULL	MAY 13	1960	7713		4.78									
12	PAID IN FULL	MAY 13	1960	7728		7.52									
13	2nd HALF PAID	AUG 12	1960												
	1st Half Paid	MAY 27	1960	9091		11.44		11.44							
14	2nd HALF PAID	AUG 12	1960												
	1st Half Paid	MAY 27	1960	11629		10.57		10.57							
15	PAID IN FULL	FEB 29	1960	2147	24.92										
16	PAID IN FULL	MAY 31	1960	9500		18.80									
17															
18	PAID IN FULL	MAY 16	1960	6937		15.22									
19	PAID IN FULL	MAY 16	1960			20.86									
20	PAID IN FULL	MAY 31	1960	9527		40.88									
					24.92	428.64		78.45		13.49		11.26			

Assessment Roll and Tax List of Real Property in the Town of Ponto Lake Cass County, Minnesota, for Taxes for the Year 1959.

Form 5CD HILLER-DAVIS-CO., MINNEAPOLIS

* Indicate Type of Property: R-Residential, C-Commercial, I-Industrial, U-Utility, F-Farm, L-Lakeshore, T-Timber, M-Mineral

	In Whose Name Assessed	To Whom Transferred	Description of Property: Subdivision	Sec. or Lot	Town or Block	Rng	Number of Acres of Land (Acres / 100ths)	No. School District	Indicate Resident Tax or No	Indicate Agricultural Tax or No	Indicate Type of Property	True and Full Valuations: Land Exclusive of Structures and Improvements (Dollars)	Buildings and Other Structures (Dollars)	Machinery Permanently Attached to Real Estate (Dollars)	Total True and Full Value (Dollars)	Assessed Valuations: Rural: Homestead Up to $4,000 20% (Dollars)	Rural: Over $4,000 and Non-Homestead 33⅓% (Dollars)	Rural: Timber Land Class 2a 20% (Dollars)	All Other: Homestead Up to $4,000 25% (Dollars)	All Other: Over $4,000 and Non-Homestead 40% (Dollars)	All Other: Machinery Permanently Attached to Real Estate 33⅓% (Dollars)	Total Assessed Value (Dollars)	Total Assessed Value as Equalized by the Board of Review (Dollars)	Final Equalized Value (Dollars)	Remarks
1	H. H. Beckenbach	Phillip Howard	~~N½ N½ N½ N½~~ Yorkton 5	36	139	24	37.15	44	No	yes	F														8815
2	Earnest Lee Reynolds		~~N½ N½ N½ N½~~ 4 acs of Yorkton 1				4		yes	"	F														1512.15
3	Geo. A. & Corrine M. Shafer		~~S½ N½ N½ N½~~ ~~S½ of E½ of Yorkton 4~~				80		No	No	L														8987
4	H. P. & Marion Longstaff		~~S½ N½ N½ N½~~ 2 acs of SE¼ of SW¼ N of lake				2.50		No	yes	F														5923
5	D. J. & Lorraine Schlatter		~~S½ N½ N½ N½~~ 5½ acs of SE¼ of SW¼ N of lake				5.50		yes	"	F														9298
6	L. A. Shafer		~~N½ N½ N½ N½~~ 2½ acs of SE¼ of SW¼				2.50		No	"	F														89.98
7			NW¼ of NW¼																						
8			SW¼ of NW¼																						
9			SE¼ of NW¼																						
10																									
11			NE¼ of SW¼																						
12			NW¼ of SW¼																						
13			SW¼ of SW¼																						
14			SE¼ of SW¼																						
15																									
16			NE¼ of SE¼																						
17			NW¼ of SE¼																						
18			SW¼ of SE¼																						
19			SE¼ of SE¼																						
20																									
							56.95																		

Valuations by School Districts as Equalized by Department of Taxation

Sold for Taxes	District No. 124 Rate ___ Mills (Dollars)	District No. 124 Rate 43.5 Mills (Dollars)	District No. 124 Rate ___ Mills (Dollars)	District No. 124 Rate 43.5 Mills (Dollars)	District No. ___ Rate ___ Mills (Dollars)	District No. ___ Rate ___ Mills (Dollars)	Tax Including State Homestead Mills ($ cts.)	State Tax on Non-Homestead 22 Mills ($ cts.)	Special Taxes ($ cts.)	Total Taxes ($ cts.)	Paid	When Paid (Month Day Year)	Number of Receipt	March Settlement 1960 ($ cts.)	June Settlement 1960 ($ cts.)	Penalty ($ cts.)	November Settlement 1960 ($ cts.)	Penalty ($ cts.)	Collections to First Monday in January 1961 ($ cts.)	Penalty ($ cts.)	Delinquent on First Monday in January 1961 ($ cts.)	Total Delinquent Tax and Penalty ($ cts.)	Remarks
1		126					31.60	78		32.38	PAID IN FULL	MAY 16 1960	6932		32.38								
2		8 32					8.02			8.02	PAID IN FULL	MAY 31 1960	7547		8.02								
3				94			25.92	58		26.50	Pd	DR#32880		1-19-61							26.50	Pd	
4				20			5.52	12		5.64	PAID IN FULL	MAY 13 1960	7713		5.64								
5		8 35					3.76			3.76	PAID IN FULL	FEB 29 1960	2147	3.76									
6				20			5.52	12		5.64	Pd	DR#32880		1-19-61							5.64	Pd	
7																							
8																							
9																							
10																							
11																							
12																							
13																							
14																							
15																							
16																							
17																							
18																							
19																							
20																							
		8 47		- 47			36.46																
		126		134 = 260			43.38	160		81.97				3.76	46.04						32.14		
		173		307			80.34																

Assessment Roll and Tax List of Real Property in the Town of Pente Lake

Form 5C13 MILLER-DAVIS CO., MINNEAPOLIS

* Indicate Type of Property: R-Residential, C-Commercial, I-Industrial, U-Utility, F-Farm, L-Lakeshore, T-Timber, M-Mineral

	IN WHOSE NAME ASSESSED	TO WHOM TRANSFERRED	DESCRIPTION OF PROPERTY: SUBDIVISION	Sec. or Lot	Town or Block	Rng.	Number of Acres of Land (Acres / 100ths)	Sec. School District	Indicate Homestead Tax or No	Indicate Agricultural Tax or Non-Ag.	Indicate Type of Property*	TRUE AND FULL VALUATIONS: LAND Exclusive of Structures and Improvements (Dollars)	BUILDINGS and Other Structures (Dollars)	MACHINERY Permanently Attached to Real Estate (Dollars)	TOTAL True and Full Value (Dollars)	ASSESSED VALUATIONS: RURAL: Homestead Up to $4,000 20% (Dollars)	RURAL: Over $4,000 and Non-Homestead 33⅓% (Dollars)	ALL OTHER: Timber Land Class 2c 20% (Dollars)	ALL OTHER: Homestead Up to $4,000 25% (Dollars)	ALL OTHER: Over $4,000 and Non-Homestead 40% (Dollars)	ALL OTHER: MACHINERY Permanently Attached to Real Estate 33⅓% (Dollars)	TOTAL ASSESSED VALUE (Dollars)	Total Assessed Value as Equalized by Board of Review (Dollars)	FINAL EQUALIZED VALUE (Dollars)
1	Albert D. Smith & Isabelle Darrington & Maggie Smith		NE¼ of NE¼	21	139	24	40	4	yes	yes	F													
2	" " " "		NW¼ of NE¼				40		yes	"	F													
3	" " " "		SW¼ of NE¼				40		yes	"	F													
4	" " " "		SE¼ of NE¼				40		yes	"	F													
5																								
6	" " " "		NE¼ of NW¼				40		yes	"	F													
7	" " " "		NW¼ of NW¼ Govt Lot 1				23.15		yes	"	F													
8	" " " "		SW¼ of NW¼ Govt Lot 2				30.85		yes	"	F													
9	" " " "		SE¼ of NW¼				40		yes	"	F													
10																								
11			NE¼ of SW¼																					
12	Albert D. Smith & Isabelle Darrington & Maggie Smith		NW¼ of SW¼				40		yes	"	F													
13	Isabelle Smith Darrington		SW¼ of SW¼ Govt Lots 3				37		no	yes	F													
14	" " "		SE¼ of SW¼ Govt lot 4				55		yes	"	F													
15																								
16	Albert D. Smith, Isabelle Smith Darrington & Maggie Smith		~~NE¼ of NW¼~~ Govt Lot 6				36.55		yes	"	F													
17	" " " "		NW¼ of NW¼ Govt Lot 5				37.80		yes	"	F													
18			SW¼ of NW¼																					
19			SE¼ of NW¼																					
20																								
							500.35																	

	SOLD FOR TAXES	VALUATIONS BY SCHOOL DISTRICTS AS EQUALIZED BY DEPARTMENT OF TAXATION: District No. 11 Rate 45.6 Mills	District No. ... Rate ... Mills	District No. ... Rate ... Mills	District No. ... Rate ... Mills	District No. ... Rate ... Mills	District No. ... Rate ... Mills	Tax Including State Homestead ... Mills ($ cts.)	State Tax on Non-Homestead 1.92 Mills ($ cts.)	SPECIAL TAXES ($ cts.)	TOTAL TAXES ($ cts.)	PAID	WHEN PAID (Month Day Year)	Number of Receipt	March Settlement 1960 ($ cts.)	June Settlement 1960 ($ cts.)	Penalty ($ cts.)	November Settlement 1960 ($ cts.)	Penalty ($ cts.)	Collections to First Monday in January 1961 ($ cts.)	Penalty ($ cts.)	Delinquent on First Monday in January 1961 ($ cts.)	Total Delinquent Tax and Penalty ($ cts.)	REMARKS
1		H 30						7.52			7.52	PAID IN FULL	MAR 16 1960											88.00
2		H 44						11.04			11.04	PAID IN FULL	MAR 16 1960											
3		H 52						13.04			13.04	PAID IN FULL	MAR 16 1960											
4		H 16						4.02			4.02	PAID IN FULL	MAR 16 1960											
5																								
6		H 48						12.04			12.04	PAID IN FULL	MAR 16 1960											88.00
7		H 38						9.52			9.52	PAID IN FULL	MAR 16 1960	4330										
8		H 40						10.02			10.02	PAID IN FULL	MAR 16 1960											
9		H 78						19.56			19.56	PAID IN FULL	MAR 16 1960			217.62								
10																								
11																								
12		H 82						20.56			20.56	PAID IN FULL	MAR 16 1960											88.00
13		H 225 36						65.44	22		65.66	PAID IN FULL	MAR 16 1960											
14		H 83						20.82			20.82	PAID IN FULL	MAR 16 1960											
15																								
16		H 45						11.28			11.28	PAID IN FULL	MAR 16 1960											88.00
17		H 50						12.54			12.54	PAID IN FULL	MAR 16 1960											
18																								
19																								
20																								
		H 831 36 867						217.40	22		217.62					217.62								

Assessment Roll and Tax List of Real Property in the Town of Pente Lake Cass County, Minnesota, for Taxes for the Year 1959.

Form 5CD MILLER-DAVIS CO., MINNEAPOLIS

* Indicate Type of Property: R-Residential, C-Commercial, I-Industrial, U-Utility, F-Farm, L-Lakeshore, T-Timber, M-Mineral

	IN WHOSE NAME ASSESSED	TO WHOM TRANSFERRED		DESCRIPTION OF PROPERTY: SUBDIVISION	Sec. or Lot	Town or Block	Rg.	Number of Acres of Land (Acres / 100ths)	No. School District	Indicate Homestead Yes or No	Indicate Agricultural Yes or No	Indicate Type of Property*	TRUE AND FULL VALUATIONS: LAND Exclusive of Structures and Improvements (Dollars)	BUILDINGS and Other Structures (Dollars)	MACHINERY Permanently Attached to Real Estate (Dollars)	TOTAL True and Full Value (Dollars)	ASSESSED VALUATIONS: RURAL: Homestead Up to $4,000 20% (Dollars)	RURAL: Over $4,000 and Non-Homestead 33⅓% (Dollars)	ALL OTHER: Timber Land Class 3c 20% (Dollars)	ALL OTHER: Homestead Up to $4,000 25% (Dollars)	ALL OTHER: Over $4,000 and Non-Homestead 40% (Dollars)	ALL OTHER: MACHINERY Permanently Attached to Real Estate 33⅓% (Dollars)	TOTAL ASSESSED VALUE (Dollars)	Total Assessed Value Equalized by the Board of Review (Dollars)	FINAL EQUALIZED VALUE (Dollars)
	State of Minnesota		1	NE¼NE¼ } Govt Lot 3	22	139	29		14																
			2	NW¼NE¼ }																					
	State of Minnesota		3	SW¼NE¼ — Govt Lot 5																					
	State of Minnesota		4	SE¼NE¼ Govt Lot 4																					
	Joseph D. & Chloe R. Kirkbride		5	Govt Lot 8 (Island Lake Island)						No	No	L													
	Robert B. & Pearl H. Rose		6	NE¼NW¼				40		No	yes	F													
	State of Minnesota		7	NW¼NW¼																					
	Otto Parlity		8	SW¼NW¼				40		yes	yes	R													
	Ernest O. & Marie K. Bolton		9	SE¼NW¼ Govt Lot 2				32.50		No	No	L													
	Addison H. & Georgia C. Brown		10	(Strip reviewing shore of Island Lake) E 200' of S 50' of E½ of Govt Lot 1						No	No	R													
			11	NE¼NW¼																					
	Otto Parlity		12	Govt Lot 1 (w of E 400' of S 300' of S 300') NW¼NW¼				25.50		yes	No	R													
	J. A. & Gertrude C. Hiderling		13	E 100' of S 100' of S 300' of Govt Lot 1 SW¼NW¼				.75		No	"	L	Homestead application 10287 Expt.										H 66		
	" Jason Roger Anderson		14	E 100' of S 100' of S 300' of Govt Lot 1 SE¼NW¼				.75		No	No	L											H 91			
	Edward A. & Mabel L. Meyer		15	E 100' of N 300' of S 600' of Govt Lot 1						yes	No	R													
	State of Minnesota		16	NE¼NE¼																					
	State of Minnesota		17	NW¼NE¼ Lots 6																					
	State of Minnesota		18	SW¼NE¼ Lot 7																					
	State of Minnesota		19	SE¼NE¼																					
	J. A. & Gertrude C. Hiderling		20	E 100' of N 300' of S 300' of Govt Lot 1						No	No	L													
								139.80																	

Cass County, Minnesota, for Taxes for the Year 1959.

	SOLD FOR TAXES	VALUATIONS BY SCHOOL DISTRICTS AS EQUALIZED BY DEPARTMENT OF TAXATION: District No. / Rate ... Mills (Dollars)	District No. / Rate ... Mills (Dollars)	District No. / Rate ... Mills (Dollars)	District No. 114 / Rate 43.5 Mills (Dollars)	District No. 117 / Rate 43.5 Mills (Dollars)	District No. / Rate ... Mills (Dollars)	District No. / Rate ... Mills (Dollars)	Tax Including State Homestead ... Mills ($ cts.)	State Tax on Non-Homestead 12 Mills ($ cts.)	SPECIAL TAXES ($ cts.)	TOTAL TAXES ($ cts.)	PAID	WHEN PAID (Month Day Year)	Number of Receipt	March Settlement 1960 ($ cts.)	June Settlement 1960 ($ cts.)	Penalty ($ cts.)	November Settlement 1960 ($ cts.)	Penalty ($ cts.)	Collections to First Monday in January 1961 ($ cts.)	Penalty ($ cts.)	Delinquent on First Monday in 1961 ($ cts.)	Total Delinquent Tax and Penalty ($ cts.)	REMARKS
1													1												
2													2												
3													3												
4													4												
5					57				15.72	36		16.08	5 PAID IN FULL	FEB 3 1960	500	16.08									3255
6			40						10.62	24		10.26	6										10.26	R 1129	3815
7													7												
8			H 20						5.02			5.02	8 PAID IN FULL	MAY 2 1960	6459		5.02								2799
													2nd HALF PAID	OCT 17 1960	10894										
9	DELIN. FOR TAXES				402				110.84	250		113.34	9 1st Half Paid	MAY 13 1960	8516		56.67		56.67						8925
10					690				190.26	428		194.54	10 PAID IN FULL	MAY 12 1960	7683		194.54								8926
11													11												
12					H 106				29.22			29.22	12 PAID IN FULL	MAY 2 1960	6459		29.22								3798
13					H 66				18.20			18.20	13 PAID IN FULL	FEB 26 1960		18.20									
14					H 91				25.10			25.10	14 PAID IN FULL	FEB 26 1960	4458	25.10									
15					H 86				23.72			23.72	15 PAID IN FULL	MAY 20 1960	8033		23.72								8 4
16													16												
17													17												
18													18												
19													19												
20					15				4.14	10		4.24	20 PAID IN FULL	FEB 26 1960	4458	4.24									
			H 20		H 349	= 369			11.720																
			40		1164	= 1204			15.04	748		43.72				63.02	309.17		56.67				10.26		
			60		1513	= 1573			43.24																

Assessment Roll and Tax List of Real Property in the Town of Ponto Lake, Cass County, Minnesota, for Taxes for the Year 1959.

Form 3CD MILLER-DAVIS CO., MINNEAPOLIS

* Indicate Type of Property: R-Residential, C-Commercial, I-Industrial, U-Utility, F-Farm, L-Lakeshore, T-Timber, M-Mineral

	IN WHOSE NAME ASSESSED	TO WHOM TRANSFERRED	DESCRIPTION OF PROPERTY: SUBDIVISION	Sec. or Lot	Town or Block	Reg.	Number of Acres of Land (Acres / 100ths)	No. School District	Indicate Homestead by Yes or No	Indicate Agricultural Use by Yes or No	Indicate Type of Property*	TRUE AND FULL VALUATIONS: LAND Exclusive of Structures and Improvements (Dollars)	BUILDINGS and Other Structures (Dollars)	MACHINERY Permanently Attached to Real Estate (Dollars)	TOTAL True and Full Value (Dollars)	ASSESSED VALUATIONS: RURAL: Homestead Up to $4,000 20% (Dollars)	RURAL: Over $4,000 and Non-Homestead 33⅓% (Dollars)	RURAL: Timber Land Class 3c 20% (Dollars)	ALL OTHER: Homestead Up to $4,000 25% (Dollars)	ALL OTHER: Over $4,000 and Non-Homestead 40% (Dollars)	ALL OTHER: MACHINERY Permanently Attached to Real Estate 33⅓% (Dollars)	TOTAL ASSESSED VALUE (Dollars)	Total Assessed Value as Equalized by the Board of Review (Dollars)	FINAL EQUALIZED VALUE (Dollars)
1	Otto B. Griffin		NE¼NE¼	23	139	29	40	114	No	yes	F													
2	Herbie & Isabelle Sittman		NW¼NE¼				40		yes	yes	F													
3	" "		SW¼NE¼				40		yes	yes	F													
4	State of Minnesota		SE¼NE¼																					
5																								
6	Herbie & Isabelle Sittman		NE¼NW¼				40		yes	"	F													
7	Oscar C. Johnson		NW¼NW¼ Govt. Lot 1				35.45		No	yes	F													
8	Frank C. Rohr		SW¼NW¼				40		yes	yes	F													
9	Herbie & Isabelle Sittman		SE¼NW¼				40		yes	"	F													
10																								
11	State of Minnesota		NE¼SW¼																					
12	State of Minnesota		NW¼SW¼																					
13	State of Minnesota		SW¼SW¼																					
14	State of Minnesota		SE¼SW¼																					
15																								
16	State of Minnesota		NE¼SE¼																					
17	State of Minnesota		NW¼SE¼																					
18	State of Minnesota		SW¼SE¼																					
19	State of Minnesota		SE¼SE¼																					
20																								
							275.45																	

	SOLD FOR TAXES	VALUATIONS BY SCHOOL DISTRICTS AS EQUALIZED BY DEPARTMENT OF TAXATION: District No. 114 Rate 40.3 Mills (Dollars)	District No. 7 Rate 25.3 Mills (Dollars)	District No. 114 Rate 40.3 Mills (Dollars)	District No. 7 Rate 25.3 Mills (Dollars)	District No. ..... Rate ..... Mills (Dollars)	District No. ..... Rate ..... Mills (Dollars)	Tax Including State Homestead ..... Mills ($ cts.)	State Tax on Non-Homestead 62 Mills ($ cts.)	SPECIAL TAXES ($ cts.)	TOTAL TAXES ($ cts.)	PAID	WHEN PAID (Month Day Year)	Number of Receipt	March Settlement 1960 ($ cts.)	June Settlement 1960 ($ cts.)	Penalty ($ cts.)	November Settlement 1960 ($ cts.)	Penalty ($ cts.)	Collections to Five Months in January 1961 ($ cts.)	Penalty ($ cts.)	Delinquent as Five Months in January 1961 ($ cts.)	Total Delinquent Tax and Penalty ($ cts.)	REMARKS
1		40						1002	24		1026	2nd Half Paid 1st HALF PAID	OCT 31 1960 MAY 27 1960	15472 9886		5 13		5 13						8224
2		# 32						802			802	2nd HALF PAID 1st Half Paid	OCT 25 1960 MAY 17 1960	16928		4 01		4 01						8228
3		# 50						1254			1254	2nd HALF PAID 1st Half Paid	OCT 25 1960 MAY 16 1960	16923 3532		6 27		6 27						"
4																								
5																								
6		# 36						902			902	2nd HALF PAID 1st Half Paid	OCT 25 1960 MAY 16 1960	16928 3532		4 51		4 51						8228
7			# 99 88					5156	54		5210	2nd Half Paid 1st Half Paid	OCT 31 1960 MAY 31 1960	15474 9531		26 05		26 05						8227
8		# 39						978			978	PAID IN FULL	APR 25 1960	7529		9 78								8227
9		# 30						752			752	2nd HALF PAID 1st Half Paid	OCT 25 1960 MAY 16 1960	16928 3532		3 76		3 76						8228
10																								
11																								
12																								
13																								
14																								
15																								
16																								
17																								
18																								
19																								
20																								
		# 187	# 99 = 286 88 = 128					5156																
		40						5690	54		10924					59		49 73						
		227		19 = 414				10846																

Assessment Roll and Tax List of Real Property in the Town of Pete Lake, Cass County, Minnesota, for Taxes for the Year 1959.

Form 5C1 (Rev. 5-1-54 Revised)

* Indicate Type of Property: R-Residential, C-Commercial, I-Industrial, U-Utility, F-Farm, L-Lakeshore, T-Timber, M-Mineral

	In Whose Name Assessed	To Whom Transferred	Description of Property: Subdivision	Sec. or Lot	Town or Block	Reg.	Number of Acres of Land: Acres	Number of Acres of Land: Hundr.	No. School District	Indicate Homestead Yes or No	Indicate Agricultural Property Yes or No	Indicate Type of Property	True and Full Valuations: Land Exclusive of Structures Used for Improvements	True and Full Valuations: Buildings and Other Structures	True and Full Valuations: Machinery Permanently Attached to Real Estate	True and Full Valuations: Total True and Full Value	Assessed Valuations: Rural: Homestead Up to $4,000 20%	Assessed Valuations: Rural: Over $4,000 and Non-Homestead 33⅓%	Assessed Valuations: All Other: Timber Land Class 3a 20%	Assessed Valuations: All Other: Homestead Up to $4,000 25%	Assessed Valuations: All Other: Over $4,000 and Non-Homestead 40%	Assessed Valuations: Machinery Permanently Attached to Real Estate 33⅓%	Total Assessed Value	Total Assessed Value as Equalized by the Board of Review	Final Equalized Value
							Acres	Hundr.					Dollars	Dollars	Dollars	Dollars	Dollars	Dollars	Dollars	Dollars	Dollars	Dollars	Dollars	Dollars	Dollars
1	Albert L. & Katherine N. Heberlee		NE¼ of NE¼	24	137	29	40		114	No	Yes	F													
2	" " "		NW¼ of NE¼				40			No	"	F													
3	Erwin Holy		SW¼ of NE¼				40			Yes	"	F													
4	Albert L. & Katherine N. Heberlee		SE¼ of NE¼				40			No	"	F													
5																									
6	~~Edward & Lillian Lyman & Dorothy Suttman~~		NE¼ of NW¼				40			No	"	F													
7	State of Minnesota		NW¼ of NW¼																						
8	State of Minnesota		SW¼ of NW¼																						
9	Erwin Holy		SE¼ of NW¼				40			Yes	"	F													
10																									
11	" "		NE¼ of SW¼				40			Yes	"	F													
12	State of Minnesota		NW¼ of SW¼																						
13	State of Minnesota		SW¼ of SW¼																						
14	State of Minnesota		SE¼ of SW¼																						
15																									
16	State of Minnesota		NE¼ of SE¼																						
17	State of Minnesota		NW¼ of SE¼																						
18	State of Minnesota		SW¼ of SE¼																						
19	Oras L. Suttman		SE¼ of SE¼				40			No	Yes	F													
20																									
							320																		

	Sold for Taxes	Valuations by School Districts as Equalized by Department of Taxation: District No. ..... Rate ..... Mills	District No. 114 Rate 43 23 Mills	District No. ..... Rate ..... Mills	District No. ..... Rate ..... Mills	District No. ..... Rate ..... Mills	District No. ..... Rate ..... Mills	Tax Including State Homestead ..... Mills	State Tax on Non-Homestead 6.22 Mills	Special Taxes	Total Taxes	Paid	When Paid	Number of Receipt	March Settlement 1960	June Settlement 1960	Penalty	November Settlement 1960	Penalty	Collections in First Monday in January 1961	Penalty	Delinquent on First Monday in January 1961	Penalty	Total Delinquent Tax and Penalty	Remarks
		Dollars	Dollars	Dollars	Dollars	Dollars	Dollars	$ cts.	$ cts.	$ cts.	$ cts.		Month Day Year		$ cts.	$ cts.	$ cts.	$ cts.	$ cts.	$ cts.	$ cts.	$ cts.	$ cts.		
1		67						1680	42		1722	PAID IN FULL	AUG 10 1960	11613				1722	80						15226
2		100						2508	62		2570	PAID IN FULL	AUG 10 1960					2570	64						
3		H 28						702			702	2nd HALF PAID 1st HALF PAID	OCT 17 1960 JUN 20 1960	16819 10581				351 351	10						8796
4		53						1328	32		1360	PAID IN FULL	AUG 10 1960	11613				1360	61						15226
5																									
6	SOLD FOR TAXES	20						502	12		514	PAID IN FULL	APR 5 1960	4530		514									14928
7																									
8																									
9		H 102						2558			2558	2nd HALF PAID 1st HALF PAID	OCT 17 1960 JUN 20 1960	16819 10581				1279 1279	38						8796
10																									
11		H 24						602			602	2nd HALF PAID 1st HALF PAID	OCT 17 1960 JUN 20 1960	16819 10581				301 301	10						8796
12																									
13																									
14																									
15																									
16																									
17																									
18																									
19	SOLD FOR TAXES	13						326	8		334	PAID IN FULL	MAY 2 1960	8875		334									3520
20																									
		H 154 253 407						10206	156		10362					848		9514							

Assessment Roll and Tax List of Real Property in the Town of Pente Point, Cass County, Minnesota, for Taxes for the Year 1959.

Form 3(C) [illegible]

* Indicate Type of Property: R-Residential, C-Commercial, I-Industrial, U-Utility, F-Farm, L-Lakeshore, T-Timber, M-Mineral

	In Whose Name Assessed	To Whom Transferred	Description of Property: Subdivision	Sec. or Lot	Town or Block	Rng.	Number of Acres of Land: Acres	Hdths	No. School District	Indicate Homestead Tax or No	Indicate Agricultural Tax or No	Indicate Type of Property	True and Full Valuations: Land Exclusive of Structures Dollars	Buildings and Other Structures Dollars	Machinery Permanently Attached to Real Estate Dollars	Total True and Full Value Dollars	Assessed Valuations: Rural: Homestead Up to $4,000 20% Dollars	Rural: Over $4,000 and Non-Homestead 33⅓% Dollars	Rural: Timber Land Class Ia 20% Dollars	All Other: Homestead Up to $4,000 25% Dollars	All Other: Over $4,000 and Non-Homestead 40% Dollars	Machinery Permanently Attached to Real Estate 33⅓% Dollars	Total Assessed Value	Total Assessed Value as Equalized by the Board of Review Dollars	Final Equalized Value Dollars
1	State of Minnesota		NE¼ of NE¼	25	139	29			114																
2	State of Minnesota		NW¼ of NE¼																						
3	State of Minnesota		SW¼ of NE¼																						
4	State of Minnesota		SE¼ of NE¼																						
5																									
6	State of Minnesota		NE¼ of NW¼																						
7	Michael Smith		NW¼ of NW¼				40			No	yes	D													
8	" "		SW¼ of NW¼				40			No	"	D													
9	State of Minnesota		SE¼ of NW¼																						
10																									
11	State of Minnesota		NE¼ of SW¼																						
12	State of Minnesota		NW¼ of SW¼																						
13	State of Minnesota		SW¼ of SW¼																						
14	State of Minnesota		SE¼ of SW¼																						
15																									
16	State of Minnesota		NE¼ of SE¼																						
17	State of Minnesota		NW¼ of SE¼																						
18	State of Minnesota		SW¼ of SE¼																						
19	State of Minnesota		SE¼ of SE¼																						
20																									
							80																		

Valuations by School Districts as Equalized by Department of Taxation

	Sold for Taxes	District No. ..... Rate ..... Mills Dollars	District No. 114 Rate 45.3 Mills Dollars	District No. ..... Rate ..... Mills Dollars	District No. ..... Rate ..... Mills Dollars	District No. ..... Rate ..... Mills Dollars	District No. ..... Rate ..... Mills Dollars	Tax including State Homestead ..... Mills $ cts.	State Tax on Non-Homestead 6.2 ..... Mills $ cts.	Special Taxes $ cts.	Total Taxes $ cts.		Paid	When Paid Month Day Year	Number of Receipt	March Settlement 1960 $ cts.	June Settlement 1960 $ cts.	Penalty $ cts.	November Settlement 1960 $ cts.	Penalty $ cts.	Collections to Five Monday in January 1961 $ cts.	Penalty $ cts.	Delinquent on Five Monday in January 1961 $ cts.	Total Delinquent Tax and Penalty $ cts.	Remarks
1												1													
2												2													
3												3													
4												4													
5												5													
6												6													
7			30					752	18		770	7	PAID IN FULL	MAR 16 1960			770								8800
8			30					752	18		770	8	PAID IN FULL	MAR 16 1960	4330		770								"
9												9													
10												10													
11												11													
12												12													
13												13													
14												14													
15												15													
16												16													
17												17													
18												18													
19												19													
20												20													
			60					1504	36		1540						1540								

Cass Blanche | Lime Gasp | Ponto Point | Nagamo Beach | East Shore | Ada Pine

Assessment Roll and Tax List of Real Property in the Town of Ponto Lake, Cass County, Minnesota, for Taxes for the Year 1959.

Form 5CD

* Indicate Type of Property: R-Residential, C-Commercial, I-Industrial, U-Utility, F-Farm, L-Lakeshore, T-Timber, M-Mineral

	In Whose Name Assessed	To Whom Transferred	Description of Property: Subdivision	Sec. or Lot	Town or Block	Rng.	Number of Acres of Land: Acres	Tenths	No. School District	Indicate Homestead Tax or No	Indicate Agricultural Tax or No	Indicate Type of Property	True and Full Valuations: Land Exclusive of Structures Used for Improvements	Buildings and Other Structures	Machinery Permanently Attached to Real Estate	Total True and Full Value	Assessed Valuations: Rural: Homestead Up to $4,000 20%	Over $4,000 Non-Homestead 33⅓%	Timber Class 2c 20%	All Other: Homestead Up to $4,000 25%	Over $4,000 Non-Homestead 40%	Machinery Permanently Attached to Real Estate 33⅓%	Total Assessed Value	Total Assessed Value as Equalized by the Board of Review	Final Equalized Value	Remarks
													Dollars	Dollars	Dollars	Dollars	Dollars	Dollars	Dollars	Dollars	Dollars	Dollars	Dollars	Dollars	Dollars	
1	Albert E. Smith		NE¼ of NE¼	26	134	29	40		114	No	Yes	R														
2	" "		NW¼ of NE¼				40			No	"	R														
3	" "		SW¼ of NE¼				40			No	"	F														
4	" "		SE¼ of NE¼				40			No	"	F														
5																										
6	State of Minnesota Sold to Ernest & Bernice Rabitzsching		NE¼ of NW¼				40			No	Yes	F														
7	State of Minnesota " " " " "		NW¼ of NW¼				40			No	"	F														
8	State of Minnesota " " " " "		SW¼ of NW¼				40			No	"	F														
9	State of Minnesota		SE¼ of NW¼																							
10																										
11	State of Minnesota		NE¼ of SW¼																							
12	State of Minnesota		NW¼ of SW¼																							
13	State of Minnesota		SW¼ of SW¼																							
14	State of Minnesota		SE¼ of SW¼																							
15																										
16	State of Minnesota		NE¼ of SE¼																							
17	State of Minnesota		NW¼ of SE¼																							
18	State of Minnesota		SW¼ of SE¼																							
19	State of Minnesota		SE¼ of SE¼																							
20																										
							280																			

Valuations by School Districts as Equalized by Department of Taxation

	District No. 114 Rate 42.25 Mills	District No. ..... Rate ..... Mills	District No. ..... Rate ..... Mills	District No. ..... Rate ..... Mills	District No. ..... Rate ..... Mills	District No. ..... Rate ..... Mills
	Dollars	Dollars	Dollars	Dollars	Dollars	Dollars

	Sold for Taxes	Tax including State Homestead ..... Mills	State Tax on Non-Homestead 6.22 Mills	Special Taxes	Total Taxes	Paid	When Paid (Month Day Year)	Number of Receipt	March Settlement 1960	June Settlement 1960	Penalty	November Settlement 1960	Penalty	Collections to First Monday in January 1961	Penalty	Delinquent on First Monday in January 1961	Total Delinquent Tax and Penalty	Remarks
		$ cts.	$ cts.	$ cts.	$ cts.				$ cts.	$ cts.	$ cts.	$ cts.	$ cts.	$ cts.	$ cts.	$ cts.	$ cts.	
1		9 02	22		9 24	1 PAID IN FULL	MAR 22 1960			9 24								
2		3 52	8		3 60	2 PAID IN FULL	MAR 22 1960			3 60								
3		4 26	10		4 36	3 PAID IN FULL	MAR 22 1960	4391		4 36								
4		6 02	14		6 16	4 PAID IN FULL	MAR 22 1960			6 16								
5						5												
6	SOLD FOR TAXES	12 54	32		12 86	6										12 86	14 15	
7	SOLD FOR TAXES	12 54	32		12 86	7										12 86	14 15	
8	SOLD FOR TAXES	12 54	32		12 86	8										12 86	14 15	
9						9												
10						10												
11						11												
12						12												
13						13												
14						14												
15						15												
16						16												
17						17												
18						18												
19						19												
20						20												
		24								33 36						38 58		
		6044	150		6194													

Cass Lake
Ponto Point
Squaw Beach
East Shore
Ada Pine

Assessment Roll and Tax List of Real Property in the Town of Pete Lake, Cass County, Minnesota, for Taxes for the Year 1959.

Form 5CD

* Indicate Type of Property: R-Residential, C-Commercial, I-Industrial, U-Utility, F-Farm, L-Lakeshore, T-Timber, M-Mineral

	Name	Description of Property: Subdivision	Sec. or Lot	Town or Block	Rng	Number of Acres of Land (Acres)	(100ths)	No. School District	Indicate Homestead Yes or No	Indicate Agricultural Land Yes or No	Indicate Type of Property	True and Full Valuations: Land Exclusive of Structures and Improvements (Dollars)	Buildings and Other Structures (Dollars)	Machinery Permanently Attached to Real Estate (Dollars)	Total True and Full Value (Dollars)	Assessed Valuations: Rural: Homestead Up to $4,000 20% (Dollars)	Rural: Non-Homestead Over $4,000 and Non-Homestead 33⅓% (Dollars)	All Other: Timber Land Class 2c 20% (Dollars)	All Other: Homestead Up to $4,000 25% (Dollars)	All Other: Non-Homestead Over $4,000 and Non-Homestead 40% (Dollars)	All Other: Machinery Permanently Attached to Real Estate 33⅓% (Dollars)	Total Assessed Value (Dollars)	Total Assessed Value as Equalized by the Board of Review (Dollars)	Final Equalized Value (Dollars)
	State of Minnesota	N E¼ of NE¼	27	139	29			#14																
	~~State of Minnesota~~	~~N½ of NW¼ Govt Lot 1~~																						
	State of Minnesota	S½ of NE¼																						
	State of Minnesota	S E¼ of NE¼																						
	Glenn J. & Irene E. Kleiner	Upper Lake Lot 2 of Govt Lot 2							yes	yes	F													
	Doug K. Stricker	N E¼ of NW¼ Govt Lot 2 less Wabedo				40			no	yes	F													
	Harold E. & Grace E. Carlson, M. & Lydia H. Rotsted	Govt Lot 3 lying E of Twp Rd running thru Govt Lots 3 & 4 & Twp Rd running thru Govt Lots 3 & 4 & lying between said Twp Rd & the lake & lying N of said Twp Rd & the lake & E of said Twp Rd				84.00			No	No	L													
	Glenn J. & Irene E. Kleiner	~~Unplatted part of Govt Lot 3 lying E of Twp Rd~~							yes	yes	F													
	Matthew J. & Alvina S. Boardt	Unplatted part of Govt Lots 3 & 4 lying between Pete Lake & Twp Rd				1			yes	yes	F													
	State of Minnesota	N E¼ of SW¼																						
	State of Minnesota	N W¼ of SW¼																						
	N. F. & Mary Ann Henselin	S W¼ of SW¼				40			yes	"	F													
	" "	S E¼ of SW¼				40			yes	"	F													
	~~Russell E. & Mary K. Walker~~	~~Pete Lake Lot 3~~																						
	State of Minnesota	N E¼ of SE¼																						
	State of Minnesota	N W¼ of SE¼																						
	State of Minnesota	S W¼ of SE¼																						
	State of Minnesota	S E¼ of SE¼																						
						125.30																		

Cass County, Minnesota, for Taxes for the Year 1959.

	Sold for Taxes	Validations by School Districts as Equalized by Department of Taxation: District No. 114 Rate 43.25 Mills	Districts No. 114 Rate 43.25 Mills	Districts No. 114 Rate 43.25 Mills	Districts No. ... Rate ... Mills	Districts No. ... Rate ... Mills	Districts No. ... Rate ... Mills	Tax Including State Homestead ... Mills	State Tax on Non-Homestead 6.6 Mills	Special Taxes	Total Taxes	Paid	When Paid (Month Day Year)	Number of Receipt	March Settlement 1960	June Settlement 1960	Penalty	November Settlement 1960	Penalty	Collections to First Monday in January 1961	Penalty	Delinquent on First Monday in January 1961	Total Delinquent Tax and Penalty	Remarks
		Dollars	Dollars	Dollars	Dollars	Dollars	Dollars	¢	¢	¢	¢				¢	¢	¢	¢	¢	¢	¢	¢	¢	
1																								
2																								
3																								
4																								
5		# 12						300			300	PAID IN FULL	MAY 20 1960	9235		3.00								
												2nd HALF PAID	OCT 20 1960	15085										
6		50						1254	32		1286	1st Half Paid	MAY 31 1960	9513		6.43		6.43						
7				66				1820	42		1862	PAID IN FULL	MAY 20 1960	10026		18.62								
												2nd HALF PAID	JUL 29 1960	14403										
8		# 8						200			200	1st Half Paid	MAY 24 1960	8034		1.00		1.00						
9																								
												2nd HALF PAID	SEP 8 1960	16145										
10		# 2						50			50	1st Half Paid	MAY 25 1960	8141		.25		.25						
11																								
12																								
13		# 44						1104			1104	1st Half Paid	MAY 27 1960									5.52	6.07	
14		# 32						802			802	1st Half Paid	MAY 27 1960	9872		9.53						4.01	4.41	
15																								
16																								
17																								
18																								
19																								
20																								
		# 48		98				1820																
		50		66	116			3710		74	4604					38.83		7.68				9.53		
		142			214			5530																

Assessment Roll and Tax List of Real Property in the Town of Pente Lake, Cass County, Minnesota, for Taxes for the Year 1959.

Form SCD-[illegible]

* Indicate Type of Property: R-Residential, C-Commercial, I-Industrial, U-Utility, F-Farm, L-Lakeshore, T-Timber, M-Mineral

	In Whose Name Assessed	To Whose Transferred	Description of Property: Subdivision	Sec. or Lot	Town or Block	Rge.	Number of Acres of Land: Acres	Hundredths	Not School District	Indicate Homestead Tax or No	Indicate Agricultural Tax or No	Indicate Type of Property	True and Full Valuations: Land Exclusive of Structures and Improvements	Buildings and Other Structures	Machinery Permanently Attached to Real Estate	Total True and Full Value	Assessed Valuations: Rural: Homestead Up to $1,000 20%	Rural: Over $1,000 and Non-Homestead 33⅓%	All Other: Timber Land Class 2a 20%	All Other: Homestead Up to $1,000 25%	All Other: Over $1,000 and Non-Homestead 40%	Machinery Permanently Attached to Real Estate 33⅓%	Total Assessed Value	Total Assessed Value as Equalized by the Board of Review	Final Equalized Value	Remarks
							Acres	Hdths					Dollars	Dollars	Dollars	Dollars	Dollars	Dollars	Dollars	Dollars	Dollars	Dollars	Dollars	Dollars	Dollars	
1	Matthew J. & Alvera S. Kimball		NE¼NE¼ } N 400' of Govt Lot 3	Sec 13	149		1	50	No 114	yes	No	R														2792
2			NW¼NE¼ }																							
3			SW¼NE¼																							
4	Herbert & Lottie Hoppe		S½ of N 400' of S 117½' of Govt Lot 3							yes	No	R														8923
5	Donald O. & Norma A. Wright		W½ of N 400' of S 117½' of Govt Lot 3					6		No	"	L														8934
6			NE¼NW¼																							
7			NW¼NW¼																							
8	Olin J. Lichty		SW¼NW¼ – S of a line 5 rods S of Govt Lot 2							No	No	L														8920
9	Frances Bernice & Raymond Francis Corcoran		SE¼NW¼ – N of a line 5 rods S of Govt Lot 2 (N of Cassell Road)							No	"	R														8936
10	Donald O. & Norma A. Wright		Lots 5 & 6 of N 377½' of S 1126½' of Govt Lot 3							No	No	L														8920
11	Fritz Mitchell Brown		NE¼NW¼ – N 2 acres of Govt Lot 2 (N 165' of E 525' of Tract 1)							No	"	R														7286
12	Arthur A. & Lillian Faye Skaggs		NW¼SW¼ – 7/10 ac. of Govt Lot 2							No	"	R														8938
13	Fred & Aimee McDonough		SW¼NW¼ – Govt Lot 2 (Cassell Rd. & Park)							No	"	L													142.52	8790
14	Velma Stringer		SE¼NW¼																							
15	" "		S 101.74' of E 214.5' of Govt Lot 2							No	"	L														5327
16	Harry C. La Franz		N 101.74' of S 203.48' of E 214.5' of Govt Lot 2							No																2
17	Gilbert & Ann Dwenger & Louise Marie Howson		NW¼NW¼ – Lot 2 of Govt Lot 2							No	No	R														8927
18	Garrett Metzroth		SW¼NW¼ – S 374' of Govt Lot 3					1316		No	No	L														8937
19	Daniel M. & Angeline M. Doolittle		SW¼NW¼ – S 200' of N 600' of Govt Lot 3					1 84		No	No	C														8921
20	" " "		N 26 rods of S 1510' of Govt Lot 3					8		yes	No	R														8922
								3780																		

Cass County, Minnesota, for Taxes for the Year 1959.

	Sold for Taxes	Validations by School Districts as Equalized by Department of Taxation: District No. / Rate / Mills	District No. / Rate / Mills	District No. / Rate / Mills	District No. / Rate / Mills	District No. / Rate / Mills	District No. / Rate / Mills	Tax Including State Homestead	State Tax on Non-Homestead 6.42 Mills	Special Taxes	Total Taxes		Paid	When Paid: Month	Day	Year	Number of Receipt	March Settlement 1960	June Settlement 1960	Penalty	November Settlement 1960	Penalty	Collections to First Monday in January 1961	Penalty	Delinquent on First Monday in January 1961	Total Delinquent Tax and Penalty	Remarks
		Dollars	Dollars	Dollars	Dollars	Dollars	Dollars	$ cts.	$ cts.	$ cts.	$ cts.							$ cts.	$ cts.	$ cts.	$ cts.	$ cts.	$ cts.	$ cts.	$ cts.	$ cts.	
1			H 85									1	2nd HALF PAID / 1st HALF PAID	SEP 8 / MAY 25	1960 / 1960	16345 / 8941					3230						2792
2			146					6370	90		6460	2															
3												3															
4			H 138					3806			3806	4	PAID IN FULL	MAY 24	1960	8876			3806								8923
5			178					4408	110		5018	5	PAID IN FULL	MAY 16	1960	6941			5018								8934
6												6															
7												7															
8			108					2978	68		3046	8	PAID IN FULL	MAY 27	1960	9075			3046								8920
9			91					2510	56		2566	9	PAID IN FULL	MAY 4	1960	6648			2566								8936
10			16					442	10		452	10	PAID IN FULL	MAY 16	1960	6941			452								8920
11			61					1682	38		1720	11	PAID IN FULL	FEB 11	1960	1748		1720									7286
12			58					1600	36		1636	12	PAID IN FULL	MAY 2	1960	6451			1636								8938
13			280					7720	174		7844	13	PAID IN FULL	FEB 17	1960	1064		78 94								142.52	8790
14												14															
15			108					2978	68		3046	15	PAID IN FULL	MAY 16	1960	6931			3046								5327
16			86					2372	54		2426	16	PAID IN FULL	MAY 31	1960	9532			2426								2
17			59					1626	36		1662	17	PAID IN FULL	MAY 4	1960	7014			1662								8927
18			84					2316	52		2368	18	PAID IN FULL	MAY 13	1960	7733			2368								8937
19			H 80 / 308					10678	142		10890	19	PAID IN FULL	MAY 19	1960	9721			10890								8921
20			H 26					716			716	20	PAID IN FULL	MAY 19	1960				716								8922
			H 329 / 1583 / 1912					52722	984		53706							96 4	46862		3230						

Assessment Roll and Tax List of Real Property in the Town of Longville

Form 3CD

* Indicate Type of Property: R-Residential, C-Commercial, I-Industrial, U-Utility, F-Farm, L-Lakeshore, T-Timber, M-Mineral

	In Whose Name Assessed	To Whom Transferred	Description of Property: Subdivision	Sec or Lot	Town or Block	Rng	Number of Acres of Land (Acres / 100ths)	No. School District	Indicate Homestead Yes or No	Indicate Agricultural Yes or No	Indicate Type of Property	True and Full Valuations: Land Exclusive of Structures and Improvements (Dollars)	Buildings and Other Structures (Dollars)	Machinery Permanently Attached to Real Estate (Dollars)	Total True and Full Value (Dollars)	Assessed Valuations: Rural: Homestead Up to $4,000 20% (Dollars)	Rural: Over $4,000 and Non-Homestead 33⅓% (Dollars)	All Other: Timber Land Class 2c 20% (Dollars)	All Other: Homestead Up to $4,000 25% (Dollars)	All Other: Over $4,000 and Non-Homestead 40% (Dollars)	Machinery Permanently Attached to Real Estate 33⅓% (Dollars)	Total Assessed Value (Dollars)	Total Assessed Value as Equalized by the Board of Review (Dollars)	Final Equalized Value (Dollars)
1	Mabel Middleton		NW¼NW¼ Lot Lot 1	24	139	29	39.45	114	No	yes	T													
2	State of Minnesota		NW¼NE¼																					
3	State of Minnesota		SW¼NE¼																					
4	Mabel Middleton		SE¼NW¼ Lot Lot 2)				34.90		No	No	R													
5	Norman & Marie Knuchow		That part of Sec 14 lying S. of S.L.R. # 44						yes	yes	F													
6	State of Minnesota		NE¼NW¼																					
7	Oscar & Vida M. Hanson		NW¼NW¼				40		yes	yes	T													
8	" " "		SW¼NW¼				40		"	"	T													
9	State of Minnesota		SE¼NW¼																					
10	Oscar & Vida M. Hanson		Shares of Lot Lots				2		yes	yes	T													
11	State of Minnesota		NE¼SW¼																					
12	Hilot Velma F. Marshall		NW¼SW¼ Lots 1, 2 & 3				30.00		No	yes	T													
13	Smith C. & Alice M. Hanke		SW¼SW¼				40.75		No	yes	R-S.B.													
14			SE¼SW¼ Lot Lots																					
15																								
16	Mabel Middleton		NE¼NW¼ Lot Lot 3				39.10		No	yes	T													
17	Morris Knuchow		NW¼NE¼ Lying S. of S.L.R. # 44				80.																	
18			SW¼NE¼ All S. of S.L.R. # 44																					
19	Norman & Marie Knuchow		SE¼NE¼				40		yes	yes	T													
20	Norman L. & Marie Knuchow		That part of SW¼ of S 14 lying S. of S.L.R. # 44						yes	yes	F													
							392.90																	

	Sold for Taxes	Valuations by School Districts as Equalized by Department of Taxation: District No. 114 Rate 45 Mills (Dollars)	District No. 114 Rate 45 Mills (Dollars)	District No. 114 Rate 45 Mills (Dollars)	District No. 114 Rate 45 Mills (Dollars)	District No. ... Rate ... Mills (Dollars)	District No. ... Rate ... Mills (Dollars)	Tax Including State Homestead ... Mills ($ cts.)	State Tax on Non-Homestead 6.27 Mills ($ cts.)	Special Taxes ($ cts.)	Total Taxes ($ cts.)	Paid	When Paid (Month Day Year)	Number of Receipt	March Settlement 1960 ($ cts.)	June Settlement 1960 ($ cts.)	Penalty ($ cts.)	November Settlement 1960 ($ cts.)	Penalty ($ cts.)	Collections in Five Months in January 1961 ($ cts.)	Penalty ($ cts.)	Delinquent on Five Months in January 1961 ($ cts.)	Total Delinquent Tax and Penalty ($ cts.)	Remarks
1		94						2356	58		2414	1 PAID IN FULL	MAY 13 1960	7709		2414								
2												2												
3												3												
4				84				2316	52		2368	4 PAID IN FULL	MAY 31 1960	7709		2368								
5		# 29						728			728	5 PAID IN FULL	MAY 31 1960	9497		728								
6												6												
7		# 26						652			652	7 PAID IN FULL	MAY 31 1960	9498		652								
8		# 26						652			652	8 PAID IN FULL	MAY 31 1960			652								
9												9												
10		# 23						576			576	10 PAID IN FULL	MAY 31 1960			576								
11												11												
12		75						1880	46		1926	12 PAID IN FULL	FEB 29 1960	7210	1926									
13				# 148 103				6420	64		6484	13 PAID IN FULL	MAY 2 1960	6450		6484								
14												14												
15												15												
16		44						2356	58		2414	16 PAID IN FULL	MAY 31 1960	7709		2414								
17												17												
18												18												
19		# 17						426			426	19 PAID IN FULL	MAY 31 1960	9497		426								
20		# 122						3058			3058	20 PAID IN FULL	MAY 31 1960			3058								
		# 243		# 148 = 391				4236																
		363		187 = 450				12684	278		22198				19 36	22198								
		506		335 = 841				21920																

Assessment Roll and Tax List of Real Property in the Town of Ponto Lake, Cass County, Minnesota, for Taxes for the Year 1959.

Form SCD HILLER DAVIS CO., MINNEAPOLIS

* Indicate Type of Property: R-Residential, C-Commercial, I-Industrial, U-Utility, F-Farm, L-Lakeshore, T-Timber, M-Mineral

	In Whose Name Assessed	To Whom Transferred	Description of Property: Subdivision	Sec. or Lot	Town or Block	Reg.	Number of Acres of Land: Acres	Hills	No. School District	Indicate Homestead Yes or No	Indicate Agricultural Land Yes or No	Indicate Type of Property	True and Full Valuations: Land Exclusive of Structures and Improvements	Buildings and Other Structures	Machinery Permanently Attached to Real Estate	Total True and Full Value	Assessed Valuations: Rural: Homestead Up to $4,000 20%	Rural: Over $4,000 and Non-Homestead 33⅓%	All Other: Timber Land Class 3a 20%	All Other: Homestead Up to $4,000 25%	All Other: Over $4,000 and Non-Homestead 40%	All Other: Machinery Permanently Attached to Real Estate 33⅓%	Total Assessed Value	Total Assessed Value as Equalized by the Board of Review	Final Equalized Value
	Gordon Pugsley Estate, Rodney & Sonny Pugsley, Pugsley Twins																								
1	Robert & Bertha Eggert		NE¼NE¼	30	134	29	40		114	yes	yes	F													
2	" " " "		NW¼NE¼				40			yes	"	F													
	Ralph H. & Isabelle Snider		~~SW¼NW¼ 4th of Lake York Lots~~				10			No	"	S													
	C. M. & Lillian A. Ramsey		~~SE¼NW¼ York Lots 6 & 7 to sale~~				35 12			No	No	L													
	Charles J. Fickt & Lucille C. Johnson		~~E side of York Lots~~				5 63			No	yes	S													
	Gordon C. & Velma B. Marshall		NE¼NW¼				40			No	"	S													
	" " "		~~SW¼NW¼ York Lot 1~~				50 58			No	yes	"													
	" " "		~~SW¼NW¼ York Lot 2~~				50 58			No	"	"													
	" " "		~~SE¼NW¼ York Lot 4~~				35 25			No	"	"													
	Ethel S. & Keith Ellis		~~W½ of York Lot 5 full & 1/2 lots 6 & 7 + Surveyed~~				1 15			No yes	"	C													
	Burr L. Bohler & Ola Earle Stamer		NE¼NW¼ } York Lot 3				5580			No	No	L													
			NW¼NW¼ }																						
	James L. & Mabel L. Lincoln		~~SW¼NW¼ York Lot 10~~				12 65			No	No	L													
			SE¼NW¼																						
	Robert Stone & Connie Sandgren Stone		~~York Lot 1~~				20 25			No	No	C													
			NE¼NE¼																						
			NW¼NE¼																						
	Hattie M. Hogan		~~SW¼NE¼ York Lot 8~~				20 80			No	yes	S													
	" "		~~SE¼NE¼ York Lot 7~~				29 40			No	"	R													
20																									
			(Sec. 30 Continued on next page)				488 58																		

	Sold for Taxes	Valuations by School Districts as Equalized by Department of Taxation: District No. 114 Rate 45 Mills	District No. 114 Rate 45 Mills	District No. 114 Rate 45 Mills	District No. Rate Mills	District No. Rate Mills	Tax including State Homestead Mills	State Tax on Non-Homestead 22 Mills	Special Taxes	Total Taxes	Paid	When Paid: Month Day Year	Number of Receipt	March Settlement 1960	June Settlement 1960	Penalty	November Settlement 1960	Penalty	Collections to First Monday in January 1961	Penalty	Delinquent on First Monday in January 1961	Penalty	Total Delinquent Tax and Penalty	Remarks
		Dollars	Dollars	Dollars	Dollars	Dollars	$ cts.	$ cts.	$ cts.	$ cts.				$ cts.	$ cts.	$ cts.	$ cts.	$ cts.	$ cts.	$ cts.	$ cts.	$ cts.	$ cts.	
1		60					15 04			15 04	1 PAID IN FULL	MAY 4 1960			15 04									8225
2		83					20 82			20 82	2 PAID IN FULL	MAY 4 1960	6647		20 82									"
3		22					5 52	14		5 66	3 PAID IN FULL	MAR 29 1960	4484		5 66									8734
4				198			54 60	1 24		55 84	4 PAID IN FULL	MAY 31 1960	8533		55 84									8942
5		128					32 10	80		32 90	5 PAID IN FULL	MAY 31 1960	9491		32 90									8755
6		95					23 82	60		24 42	6 PAID IN FULL	FEB 29 1960												8929
7		60					15 04	38		15 42	7 PAID IN FULL	FEB 29 1960	7210	2606										"
8		60					15 04	38		15 42	8 PAID IN FULL	FEB 29 1960												"
9		81					20 30	50		20 80	9 PAID IN FULL	FEB 29 1960												
10			61	19			22 06	12		22 18	10 Paid Paid	JUL 16 1960	11452				2 26	44			19 42	21 36		8844
11			275				75 82	1 72		77 54	11 HALF PAID	2nd Half Paid OCT 12 1960 / APR 12 1960	12476 / 5823		38 77		38 77							8860
12																								
13			146				40 26	90		41 16	13 PAID IN FULL	MAY 18 1960	7691		41 16									8941
14																								
15			182				50 18	1 14		51 32	15 PAID IN FULL	MAY 13 1960	7712		51 32									8943
16																								
17																								
18		64					16 04	40		16 44	18 PAID IN FULL	MAY 16 1960	7940		16 44									8982
19		161					40 36	1 00		41 36	19 PAID IN FULL	MAY 18 1960			41 36									
20																								
		1 143	61 = 204				247 92							70 16	3[illegible] 31		41 53				12 43			
		671	220 = 149				207 38	7 32		456 32														
		814	281 = 169 5				447 00																	

Cass Barnes | Kime Camp | Ponto Point | Hogans Beach | East Shore | Ada Pine

Assessment Roll and Tax List of Real Property in the Town of Ponto Lake Cass County, Minnesota, for Taxes for the Year 1959.

Form 5(C) MILLER-DAVIS CO., MINNEAPOLIS

* Indicate Type of Property: R-Residential, C-Commercial, I-Industrial, U-Utility, F-Farm, L-Lakeshore, T-Timber, M-Mineral

	IN WHOSE NAME ASSESSED	TO WHOM TRANSFERRED		DESCRIPTION OF PROPERTY: SUBDIVISION	Sec. or Lot	Town or Block	Rng.	Number of Acres of Land: Acres	Wild	No. School District	Indicate Homestead by Yes or No	Indicate Agricultural by Yes or No	Indicate Type of Property	TRUE AND FULL VALUATIONS: LAND Exclusive of Structures and Improvements	BUILDINGS and Other Structures	MACHINERY Permanently Attached to Real Estate	TOTAL True and Full Value	ASSESSED VALUATIONS: RURAL: Homestead Up to $4,000 20%	Over $4,000 and Non-Homestead 33⅓%	ALL OTHER: Timber Land Class 3c 20%	Homestead Up to $4,000 25%	Over $4,000 and Non-Homestead 40%	MACHINERY Permanently Attached to Real Estate 33⅓%	TOTAL ASSESSED VALUE	Total Assessed Value as Equalized by the Board of Review	FINAL EQUALIZED VALUE
								Acres	Wild					Dollars	Dollars	Dollars	Dollars	Dollars	Dollars	Dollars	Dollars	Dollars	Dollars	Dollars	Dollars
	Herman L. & Lulu M. Collins		1	~~N½ of NW¼~~ Gov't Lots 5	30	139	29	40.3	11.4	No	Yes	F													
	Ralph H. & Isabelle Snider		2	~~NW¼ of NW¼~~ Lots 4 & 5				1.75		No	No	L													
	Gordon C. & Edward D. Marshall		3	~~SW¼ of NW¼~~ Gov't Lot 3				4		No	Yes	F													
	" " "		4	~~SE¼ of NW¼~~ ~~NE¼ of SW¼~~ Gov't Lot 2																					
			5																						
			6	NE¼ of NW¼																					
			7	NW¼ of NW¼																					
			8	SW¼ of NW¼																					
			9	SE¼ of NW¼																					
			10																						
			11	NE¼ of SW¼																					
			12	NW¼ of SW¼																					
			13	SW¼ of SW¼																					
			14	SE¼ of SW¼																					
			15																						
			16	NE¼ of SE¼																					
			17	NW¼ of SE¼																					
			18	SW¼ of SE¼																					
			19	SE¼ of SE¼																					
			20																						
								151.8																	

	SOLD FOR TAXES	*VALUATIONS BY SCHOOL DISTRICTS AS EQUALIZED BY DEPARTMENT OF TAXATION: District No. / Rate / Mills	District No. / Rate / Mills	District No. / Rate / Mills	District No. / Rate / Mills	Tax including State Homestead	State Tax on Non-Homestead	SPECIAL TAXES	TOTAL TAXES	PAID	WHEN PAID: Month Day Year	Number of Receipt	March Settlement 1960	June Settlement 1960	Penalty	November Settlement 1960	Penalty	Collections to First Monday in January 1961	Penalty	Delinquent on First Monday in January 1961	Total Delinquent Tax and Penalty	REMARKS
		Dollars	Dollars	Dollars	Dollars	Dollars	Dollars	$ cts.	$ cts.				$ cts.	$ cts.	$ cts.	$ cts.	$ cts.	$ cts.	$ cts.	$ cts.	$ cts.	
1		30				752	18		770	PAID IN FULL	MAY 12 1960	7694		7.70								8783
2			10			276	6		282	PAID IN FULL	MAY 20 1960	4484		2.82								8784
3		9				226	6		232	PAID IN FULL	FEB 20 1960	7210	2.32									8787
4																						
5																						
6																						
7																						
8																						
9																						
10																						
11																						
12																						
13																						
14																						
15																						
16																						
17																						
18																						
19																						
20																						
		39	10	49		276 978 1254	30		1284				2.32	10.5								

Dam Blands | Lime Camp | Ponto Point | Squaw Beach | East Shore | Ada Pine

Assessment Roll and Tax List of Real Property in the Town of Pente Lake, Cass County, Minnesota, for Taxes for the Year 1959.

Form 5CD WILLER-DAVIS-CO., MINNEAPOLIS

* Indicate Type of Property: R-Residential, C-Commercial, I-Industrial, U-Utility, F-Farm, L-Lakestore, T-Timber, M-Mineral

IN WHOSE NAME ASSESSED	TO WHOM TRANSFERRED	DESCRIPTION OF PROPERTY: SUBDIVISION	Sec. or Lot	Town or Block	Rng.	Number of Acres of Land (Acres / 100ths)	Sch. District	Indicate Homestead Tax or No	Indicate Agricultural Tax or No	Indicate Type of Property	TRUE AND FULL VALUATIONS: LAND Exclusive of Structures and Improvements	BUILDINGS and Other Structures	MACHINERY Permanently Attached to Real Estate	TOTAL True and Full Value	ASSESSED VALUATIONS: RURAL: Homestead Up to $4,000 20%	RURAL: Over $4,000 and Non-Homestead 33⅓%	ALL OTHER: Timber Land Class 2c 20%	ALL OTHER: Homestead Up to $4,000 25%	ALL OTHER: Over $4,000 and Non-Homestead 40%	MACHINERY Permanently Attached to Real Estate 33⅓%	TOTAL ASSESSED VALUE	Total Assessed Value as Equalized by the Board of Review	FINAL EQUALIZED VALUE	REMARKS
						Acres					Dollars	Dollars	Dollars	Dollars	Dollars	Dollars	Dollars	Dollars	Dollars	Dollars	Dollars	Dollars	Dollars	
		1 NW¼ of NW¼	31	134	29		114																	
		2 NW¼ of NE¼																						
		3 SW¼ of NE¼																						
		4 SE¼ of NE¼																						
		5																						
		6 NE¼ of NW¼																						
J. J. Bodick (Stephen W. & Helen Mary Bodick)		7 NW¼ of NW¼ — Govt. Lot 1				31.75		No	yes	5														5181
Charles H. & Thelma Kellogg		8 SW¼ of NW¼ — Govt. Lot 2				8.20		No	No	L														15225
		9 SE¼ of NW¼																						
		10																						
Paul J. Jr. & Loretta M. Bodick		11 NE¼ of SW¼ — Govt. Lot 3				20.75		No	"	L														3987
Alfred Jr. & L. Evelyn Lambke		12 NW¼ of SW¼ — Govt. Lot 4				16.75		No yes	"	6														3946
		13 SW¼ of SW¼																						
		14 SE¼ of SW¼																						
		15																						
Lyle & Lilian McNamee		16 NE¼ of SE¼ } Govt. Lot 6				44.75		No yes	"	6														8945
		17 NW¼ of SE¼ }																						
Gladys J. Von Bergenrode		18 ~~SW¼ of SE¼~~ — Govt. Lot 7				39.20		No	"	L														3780
" " "		19 SE¼ of SE¼				40		No yes		5														
		20																						
						225.40																		

SOLD FOR TAXES	VALUATIONS BY SCHOOL DISTRICTS AS EQUALIZED BY DEPARTMENT OF TAXATION: District No. 114 Rate 25.9 Mills		District No. 114 Rate 23.9 Mills		District No. 114 Rate 23.9 Mills		District No. ..... Rate ..... Mills		District No. ..... Rate ..... Mills		Tax including State Homestead ..... Mills	State Tax on Non-Homestead 6.22 Mills	SPECIAL TAXES	TOTAL TAXES	PAID	WHEN PAID (Month Day Year)	Number of Receipt	March Settlement 1960	June Settlement 1960	Penalty	November Settlement 1960	Penalty	Collections to Five Months in January 1961	Penalty	Delinquent as Five Months in January 1961	Total Delinquent Tax and Penalty	REMARKS
	Dollars	Dollars	Dollars	Dollars	Dollars	Dollars	Dollars	Dollars	Dollars	Dollars	$ cts.	$ cts.	$ cts.	$ cts.				$ cts.	$ cts.	$ cts.	$ cts.	$ cts.	$ cts.	$ cts.	$ cts.	$ cts.	$ cts.	
1															1													
2															2													
3															3													
4															4													
5															5													
6															6													
7		47									2432	60		2492	7 PAID IN FULL	MAY 10 1960	7724		2492								
8				67							1848	42		1890	8 PAID IN FULL	MAY 31 1960	9550		1890								
9															9													
10															10													
11				104							2868	64		2932	11 PAID IN FULL	MAY 31 1960	9534		2932								
12				H 77 66							3942	42		3984	12 PAID IN FULL	MAY 24 1960	8677		3984								
13															13													
14															14													
15															15													
16				H 114 110							6176	68		6244	16 2nd Half Paid / 1st Half Paid	OCT 31 1960 / MAY 2 1960	10469 / 9071		3122		3122						
17															17													
18				128							3530	80		3610	18 PAID IN FULL	MAY 18 1960			3610								
19		60									1504	38		1542	19 PAID IN FULL	MAY 1 1960	7690		1542								
20															20													
		107		H 191 - 191 475 - 632 666 - 823							18364 3936 22300	394		22694					19572		3122						

Camp Blanche | Kime Camp | Ponto Point | Tamarac Beach | East Shore | Ada Pine

Assessment Roll and Tax List of Real Property in the Town of Porter Lake, Cass County, Minnesota, for Taxes for the Year 1959.

Form 5CD MILLER-DAVIS CO., MINNEAPOLIS

* Indicate Type of Property: R-Residential, C-Commercial, I-Industrial, U-Utility, F-Farm, L-Lakehore, T-Timber, M-Mineral

	IN WHOSE NAME ASSESSED	TO WHOM TRANSFERRED		DESCRIPTION OF PROPERTY: SUBDIVISION	Sec. or Lot	Town or Block	Rng.	Number of Acres of Land: Acres	Tenths	Sch. District	Indicates Homestead Tax on Res.	Indicates Agricultural Tax on Res.	Indicates Type of Property	TRUE AND FULL VALUATIONS: LAND Estimate of Resources and Improvements	BUILDINGS and Other Structures	MACHINERY Permanently Attached to Real Estate	TOTAL True and Full Value	ASSESSED VALUATIONS: RURAL: Homestead Up to $1,000 20%	RURAL: Over $1,000 Not Homestead 33⅓%	ALL OTHER: Timber Classified 20%	ALL OTHER: Homestead Up to $8,000 25%	ALL OTHER: Over $8,000 Not Homestead 40%	MACHINERY Permanently Attached to Real Estate 33⅓%	TOTAL ASSESSED VALUE	Total Assessed Value as Equalized by the Board of Review	FINAL EQUALIZED VALUE
								Acres	Tenths					Dollars	Dollars	Dollars	Dollars	Dollars	Dollars	Dollars	Dollars	Dollars	Dollars	Dollars	Dollars	Dollars
	~~Thos. Jones & Wm. Connors & Chas. Dittman~~	~~Thos. Jones & Wm. Connors & Chas. Dittman~~																								
	~~Thos. & James H. McLaughlin~~		1	NE¼NE¼	32	137	29	40		114	No	yes	F													
	Michael Smith		2	NW¼NE¼				40			No	"	"													
	" "		3	SW¼NE¼				40			No	"	F													
	Red River Lumber Co.		4	~~E½NE¼~~ Lot 1 Lot 2				33.25			yes	"	F													
			5																							
	Michael Smith		6	NE¼NW¼				40			No	"	F													
	Arthur O. & Lillie R. Anderson		7	~~NW¼NW¼~~ Lot 1; Lot 2 & 4 acre "Rapids Park"				21.80			yes	"	"													
	Michael Smith		8	SW¼NW¼				40			No	"	"													
	Floyd & Violet Smith		9	SE¼NW¼				40			yes	"	F													
			10																							
	" " "		11	NE¼SW¼				40			yes	"	F													
	" " "		12	NW¼SW¼				40			"	"	F													
	" " "		13	SW¼SW¼				40			"	"	F													
	" " "		14	SE¼SW¼				40			"	"	F													
			15																							
State of Minnesota			16	~~NE¼SE¼~~ Lot Lot 3																						
	Floyd Smith		17	NW¼SE¼				40			yes	"	F													
	" "		18	SW¼SE¼				40			yes	"	"													
State of Minnesota			19	~~SE¼SE¼~~ Lot 1 & 7 acres of lot 2																						
	Peter Whitted		20	5 acres of E 20 acres of Lot 4				R			yes	No	R													
								536	55																	

	SOLD FOR TAXES	VALUATIONS BY SCHOOL DISTRICTS AS EQUALIZED BY DEPARTMENT OF TAXATION: District No. ..... Rate ..... Mills	District No. 114 Rate 19.43 Mills	District No. ..... Rate ..... Mills	District No. 114 Rate 19.43 Mills	District No. ..... Rate ..... Mills	District No. ..... Rate ..... Mills	Tax including State Homestead ..... Mills	State Tax on Non-Homestead 6.22 Mills	SPECIAL TAXES	TOTAL TAXES	PAID	WHEN PAID: Month	Day	Year	Number of Receipt	March Settlement 1960	June Settlement 1960	Penalty	November Settlement 1960	Penalty	Collections to First Monday in January 1961	Penalty	Delinquent on First Monday in January 1961	Penalty	Total Delinquent Tax and Penalty	REMARKS
		Dollars	Dollars	Dollars	Dollars	Dollars	Dollars	$ cts.	$ cts.	$ cts.	$ cts.						$ cts.	$ cts.	$ cts.	$ cts.	$ cts.	$ cts.	$ cts.	$ cts.	$ cts.	$ cts.	
1		74						1856	46		1902	PAID IN FULL	MAY	31	1960	9478		19 02									8790
2		21						526	14		540	PAID IN FULL	MAR	16	1960			5 40									8200
3		35						878	22		900	PAID IN FULL	MAR	16	1960	4330		9 00									
4	DELINQUENT TAXES	54						1354			1354												13 54				
5																											
6		30						752	18		770	PAID IN FULL	MAR	16	1960	4330		7 70									850.00
7		34						878			978	PAID IN FULL	MAY	31	1960	6549		9 78									876.32
8		20						502	12		514	PAID IN FULL	MAR	16	1960	4330		5 14									800
9		23						576			576	2nd HALF PAID 1st Half Paid	OCT MAY	20 31	1960 1960												872.9
10																											
11		126						3160			3160	2nd HALF PAID 1st Half Paid	OCT MAY	20 31	1960 1960	9495											2879
12		30						752			752	2nd HALF PAID 1st Half Paid	OCT MAY	20 31	1960 1960	15087		37 23		37 23							"
13		50						1254			1254	2nd HALF PAID 1st Half Paid	OCT MAY	20 31	1960 1960												"
14		68						1704			1704	2nd HALF PAID 1st Half Paid	OCT MAY	20 31	1960 1960												"
15																											
16																											
17		15						376			376	PAID IN FULL	OCT	20	1960	15086				3 78	13						162.80
18		20						502			502	PAID IN FULL	OCT	20	1960												"
19																											
20		425	89					1076			1076	PAID IN FULL	FEB	29	1960	7371	10 76										26.00
		425	394	464				1076			1076																
		180		180				1510	112		1622							93 24		46 01			13 54				
		605		644				1246																			

Assessment Roll and Tax List of Real Property in the Town of Lake Side, Cass County, Minnesota, for Taxes for the Year 1959.

Form 5CD MILLER-DAVIS CO., MINNEAPOLIS

* Indicate Type of Property: R-Residential, C-Commercial, I-Industrial, U-Utility, F-Farm, L-Lakeshore, T-Timber, M-Mineral

	IN WHOSE NAME ASSESSED	TO WHOM TRANSFERRED		SUBDIVISION	Sec. or Lot	Town or Block	Rng.	Number of Acres of Land (Acres / 100ths)	No. School District	Indicate Homestead Yes or No	Indicate Agricultural Yes or No	Indicate Type of Property	LAND Exclusive of Structures and Improvements	BUILDINGS and Other Structures	MACHINERY Permanently Attached to Real Estate	TOTAL True and Full Value	RURAL Homestead Up to $1,000 20%	RURAL Over $1,000 and Non-Homestead 33⅓%	RURAL Timber Land Class 2 25%	ALL OTHER Homestead Up to $1,000 25%	ALL OTHER Over $1,000 and Non-Homestead 40%	MACHINERY Permanently Attached to Real Estate 33⅓%	TOTAL ASSESSED VALUE	Total Assessed Value as Equalized by the Board of Review	FINAL EQUALIZED VALUE
								Acres / 100ths					Dollars	Dollars	Dollars	Dollars	Dollars	Dollars	Dollars	Dollars	Dollars	Dollars	Dollars	Dollars	Dollars
1	Everett W. Metzroth			~~N½ of N½ of~~ Govt Lot 1	33	139	41	38	114	No	No	R					218									
2				NW¼SW¼																					
3	Joyce C. Haugen, et al			Govt Lot 2 exept ~~SW¼NW¼ lyn 200' S of N line~~				33 63		No	No	C					317									
4	" " "			SE¼SW¼				40		yes	yes	F													
5	Donald J. Lundquist, et al			E 16½ of W 176½ of N 500' of Govt Lot 2				91		No	No	R					136									
6	A. A. Rochon			Govt Lots 1 & 2 of Sec 14-143 Hatfield, ~~N½ of NW¼ lyn W of R.R.~~				33 77		No	No	R					50									
7	Ernest + Pauline Sillanson			NW¼SW¼				40		yes	yes	F													
8				~~SW¼SW¼~~ Govt Lot 4				19 10		yes	"	F													
9	" " "			2 acres of Govt Lot 3 diversted as 1.40				2		No	No	R													
10	H. Laurity Hansen			2.4 & 1.6 acs along N side of Govt Lot 3																					
11	State of Minnesota			Govt Lot 5																					
12				NW¼NW¼																					
13	Beatrice E. Hedge			~~SW¼NW¼~~ Govt Lots lyn S of 33'				29 50		yes	"	R					H 53									
14	Leslie + Esther Shepard, May J. Hedge, Ruth E. Reitan &			SE¼SW¼				40		yes	yes	F													
15	J. F. + Helen C. Armstrong			E ½ of W 16½ of N 500' of Govt Lot 2				91		yes	"	R													
16	Leslie + Esther Shepard			NE¼SE¼				40		"	"	F													
17	" " "			NW¼SE¼				40		"	"	F													
18	" " "			SW¼SE¼				40		"	"	F													
19	" " "			SE¼SE¼				40		"	"	F													
20				(Sec. 33, continued on next page)				437 82																	

VALUATIONS BY SCHOOL DISTRICTS AS EQUALIZED BY DEPARTMENT OF TAXATION

	District No. ..... Rate ..... Mills (Dollars)	District No. 114 Rate 9.2 / 22.0 Mills (Dollars)	District No. ..... Rate ..... Mills (Dollars)	District No. 114 Rate 9.2 / 17 Mills (Dollars)	District No. ..... Rate ..... Mills (Dollars)	District No. ..... Rate ..... Mills (Dollars)	Tax including State Homestead 6.42 Mills ($ cts.)	State Tax on Non-Homestead ($ cts.)	SPECIAL TAXES ($ cts.)	TOTAL TAXES ($ cts.)	PAID	WHEN PAID (Month Day Year)	Number of Receipt	March Settlement 1960 ($ cts.)	June Settlement 1960 ($ cts.)	Penalty ($ cts.)	November Settlement 1960 ($ cts.)	Penalty ($ cts.)	Collections to First Monday in January 1961 ($ cts.)	Penalty ($ cts.)	Delinquent on First Monday in January 1961 ($ cts.)	Total Delinquent Tax and Penalty ($ cts.)	REMARKS
1				218			60 10	1 36		61 46	PAID IN FULL	MAY 13 1960	7733		61 46								8877
2																							
3				317			87 40	1 98		89 38	PAID IN FULL	MAY 6 1960	3289		114 46								8877
4		H 100					25 08			25 08	PAID IN FULL	MAY 6 1960											"
5				136			37 60	84		38 34	PAID IN FULL	APR 29 1960	6410		38 34								8953
6				50			13 78	32		14 10	PAID IN FULL	APR 29 1960	6413		14 10								8926
7		H 78					19 56			19 56	PAID IN FULL	MAY 20 1960	8022		19 56								8923
8		H 14					3 52			3 52	PAID IN FULL	MAY 20 1960			3 52								"
9				102			28 12	64		28 76	PAID IN FULL	MAY 24 1960	8879		28 76								8954
10																							
11																							
12																							
13				H 53			14 62			14 62	PAID IN FULL	JUL 25 1960	4778				14 62	29					15263
14		H 65					16 30			16 30	Prior Paid / Part Paid	OCT 31 1960 / MAY 31 1960	15470 / 12272		8 16		8 14						8928
15		H 48					12 04			12 04	PAID IN FULL	APR 28 1960	6371		12 04								8955
16		H 32					8 02			8 02	2nd Half Paid / 1st HALF PAID	OCT 31 1960 / MAY 31 1960	15470 / 12272		31 84		31 84						8938
17		H 32					8 02			8 02	2nd Half Paid / 1st HALF PAID	OCT 31 1960 / MAY 31 1960											"
18		H 138					34 60			34 60	2nd Half Paid / 1st HALF PAID	OCT 31 1960 / MAY 31 1960											"
19		H 52					13 04			13 04	2nd Half Paid / 1st HALF PAID	OCT 31 1960 / MAY 31 1960											"
20																							
		H 559	H 53 612 82 823 876 1435				241 52 140 18 381 70	5 14		386 84					332 34		54 60						

Cass County Abstracts | Lime Camp | Ponto Point | Sunset Beach | Bass Shore | Lake Pine

Assessment Roll and Tax List of Real Property in the Town of Lake Lida

Form 5CD WILLIAMS PRINT. CO., MINNEAPOLIS

* Indicate Type of Property: R-Residential, C-Commercial, I-Industrial, U-Utility, F-Farm, L-Lakeshore, T-Timber, M-Mineral

In Whose Name Assessed	To Whom Transferred	Description of Property: Subdivision	Sec. or Lot	Town. or Block	Rng.	Number of Acres or Land (Acres)	(Mills)	No. School District	Indicate Homestead Tax w. Ho	Indicate Agricultural Tax w. Ag	Indicate Type of Property	True and Full Valuations: Land Exclusive of Structures Improvements ($)	Buildings and Other Structures ($)	Machinery Permanently Attached to Real Estate ($)	Total True and Full Value ($)	Assessed Valuations: Rural: Homestead Up to $4,000 20% ($)	Rural: Over $4,000 and Non-Homestead 33⅓% ($)	All Other: Timber Land Class 2c 20% ($)	All Other: Homestead Up to $4,000 25% ($)	All Other: Over $4,000 and Non-Homestead 40% ($)	All Other: Machinery Permanently Attached to Real Estate 33⅓% ($)	Total Assessed Value ($)	Total Assessed Value as Corrected by the Board of Review ($)	Final Equalized Value ($)	Remarks
Herbert A. + Katherine Larson		1 E 100' of W 660' of N 561' of York Lots	33	139	24	1.15		#14	No	Yes	R														8957
Arthur J. + Sarah Harris		2 E 100' of W 560' of N 561' of York Lots				1.73			No	No	R														8950
Marcella Tracy		3 S 80' of N 561' of York Lots				.91			No	"	R														8951
William H. + Mae Adelina Christensen		4 E 100' of S 610' of N 561' of York Lots				1.15		#14	Yes	"	R														8948
Frank L. + Mae M. Harrington		5 E 100' of S 710' of N 561' of York Lots				1.15			No	"	R														8944
Henry + Elva Zeller		6 E 100' of S 610' of N 1000' of York Lots							No	"	R												111		8854
Stanley C. + Marion E. Skinner		7 E 80' of S 710' of N 1000' of York Lots				.91			No	"	R														8949
		8 SW¼ of NW¼																							
Ep H. Strong		9 W 100' of York Lot 6 less 1 rod				1.25			No	Yes	T														5724
Earl + Viola Stratton		10 1 rod of W 100' of York Lot 6				1.25			No	"	T														8876
		11 NE¼ of SW¼																							
		12 NW¼ of SW¼																							
		13 SW¼ of SW¼																							
		14 SE¼ of SW¼																							
		15																							
		16 NE¼ of SE¼																							
		17 NW¼ of SE¼																							
		18 SW¼ of SE¼																							
		19 SE¼ of SE¼																							
		20																							
						8.50																			

	Sold for Taxes	Validations by School Districts as Equalized by Department of Taxation: District No. Rate ... Mills	Dollars	District No. 14 Rate 43.3 25 Mills	Dollars	District No. 115 Rate 43 25 Mills	Dollars	District No. Rate ... Mills	Dollars	Tax including State Homestead ... Mills ($ cts.)	State Tax on Non-Homestead 10.22 Mills ($ cts.)	Special Taxes ($ cts.)	Total Taxes ($ cts.)		Paid	When Paid: Month	Day	Year	Number of Receipt	March Settlement 1960 ($ cts.)	June Settlement 1960 ($ cts.)	Penalty ($ cts.)	November Settlement 1960 ($ cts.)	Penalty ($ cts.)	Collections to First Monday in January 1961 ($ cts.)	Penalty ($ cts.)	Delinquent on First Monday in January 1961 ($ cts.)	Total Delinquent Tax and Penalty ($ cts.)	Remarks
1			20							502	12		514	1	PAID IN FULL	MAY	13	1960	7730		514									
2					76					2096	48		2144	2	PAID IN FULL	APR	29	1960	6411		2144									
3					108					2978	68		3046	3	PAID IN FULL	MAY	13	1960	7687		3046									
4					# 55					1516			1516	4	PAID IN FULL	MAY	20	1960	8025		1516									
5					73					2012	46		2058	5	PAID IN FULL	MAY	4	1960	6641		2058									
6					111					3060	70		3130	6	PAID IN FULL	MAY	3	1960	6551		3130									
7					92					2536	58		2594	7	1st Half Paid	MAY	31	1960	9535		1297							1297	1297	
8														8																	
9			11							276	6		282	9	PAID IN FULL	MAY	24	1960	8872		282									
10			11							276	6		282	10	PAID IN FULL	MAY	3	1960	6552		282									
11														11																	
12														12																	
13														13																	
14														14																	
15														15																	
16														16																	
17														17																	
18														18																	
19														19																	
20														20																	
			42		# 55 = 55					14198																				
					460 = 502					1054	314		15566								14262							1297		
					515 = 557					15252																				

Camp Blanche | Lake Camp | Fonto Point | Hogans Beach | Sait Shore | Ada Park

Assessment Roll and Tax List of Real Property in the Town of Pete Lake

Form 15CD Bills & Rec. Bureau

* Indicate Type of Property: R-Residential, C-Commercial, I-Industrial, U-Utility, F-Farm, L-Lakeshore, T-Timber, M-Mineral

	In Whose Name Assessed	To Whom Transferred		Description of Property: Subdivision	Sec. or Lot	Town or Block	Rng.	Number of Acres of Land: Acres	100ths	No. School District	Indicate Homestead Yes or No	Indicate Agricultural Yes or No	Indicate Type Property	True and Full Valuations: Land Exclusive of Structures and Improvements	Buildings and Other Structures	Machinery Permanently Attached to Real Estate	Total True and Full Value	Assessed Valuations: Rural: Homestead Up to $1,000 20%	Rural: Over $1,000 and Non-Homestead 33⅓%	Rural: Timber Land Class 3a 20%	All Other: Homestead Up to $1,000 25%	All Other: Over $1,000 Non-Homestead 40%	Machinery Permanently Attached to Real Estate 33⅓%	Total Assessed Value	Total Assessed Value as Received by the Board of Review	Final Equalized Value	Remarks
								Acres	100ths					Dollars	Dollars	Dollars	Dollars	Dollars	Dollars	Dollars	Dollars	Dollars	Dollars	Dollars	Dollars	Dollars	Dollars	
	James H. + Sylvia B. Fullerton		1	N½ of NE¼	34	144	29	40		114	No	Yes	R															8768
	" " "		2	NW¼ of NE¼				40			No	"	"															"
	Clayton E. + Ada O. Peterson		3	SW¼ of NE¼				40			No	"	"															8220
	" " "		4	SE¼ of NE¼				40			No	"	"															"
			5																									
	Daniel M. + Josephine M. Doliette		6	NE¼ of NW¼				40			No	No	L															
	Matt L. + Lucille Forsting		7	NW¼ of NW¼				40			No	No	L															
	Jon + Olive Alexander		8	SW¼ of NW¼				40			No	Yes	R															2267
	" " "		9	SE¼ of NW¼ less N.100'				36.97			No	No	L															
	William E. + Flora B. Anderson		10	N.100' of W½ of NW¼				3.03			No	Yes	R															8771
	" " "		11	NE¼ of SW¼				40			Yes	"	"															"
	" " "		12	NW¼ of SW¼				40			Yes	No	R															
	State of Minnesota		13	SW¼ of SW¼																								
	~~State of Minnesota~~		14	~~SE¼ of SW¼~~ Hwy Lot 3																								
			15																									
	Clayton E. + Ada O. Peterson		16	~~NE¼ of SE¼~~ Hwy Lot 1				15.20			No	Yes	R															
	Red River Lumber Co.		17	~~NW¼ of SE¼~~ Hwy Lot 2				25.30			No	"	R															
			18	SW¼ of SE¼																								
			19	SE¼ of SE¼																								
			20																									
								440.50																				

	Sold for Taxes	Valuations by School Districts as Equalized by Department of Taxation: District No. 114 Rate 43.5 Mills		District No. 112 Rate 43.5 Mills		District No. ..... Rate ..... Mills		District No. ..... Rate ..... Mills		Tax Including State Homestead ..... Mills	State Tax on Non-Homestead 62.2 Mills	Special Taxes	Total Taxes		Paid	When Paid: Month	Day	Year	Number of Receipt	March Settlement 1960	June Settlement 1960	Penalty	November Settlement 1960	Penalty	Collections to First Monday in January 1961	Penalty	Delinquent on First Monday in January 1961	Penalty	Total Delinquent Tax and Penalty	Remarks
		Dollars	Dollars	Dollars	Dollars	Dollars	Dollars	Dollars	Dollars	$ cts.	$ cts.	$ cts.	$ cts.							$ cts.	$ cts.	$ cts.	$ cts.	$ cts.	$ cts.	$ cts.	$ cts.	$ cts.	$ cts.	$ cts.	
1			35							878	22		900	1	PAID IN FULL	MAY 4		1960	6640		900										8768
2			65							1630	40		1670	2	PAID IN FULL	MAY 4		1960			1670										"
3			54							1354	34		1388	3	PAID IN FULL	MAY 12		1960			1388										2220
4			47							1178	30		1208	4	PAID IN FULL	MAY 12		1960	7693		1208										"
5														5																	
6					15					414	10		424	6	PAID IN FULL	MAY 19		1960	9721		424										
7					# 122					3364			3364	7	PAID IN FULL	MAY 26		1960	10042		3364										
8			54							1354	34		1388	8	PAID IN FULL	MAY 4		1960			1388										2267
9					127					3502	80		3582	9	PAID IN FULL	MAY 6		1960	3511		3582										
10			7							176			176	10	2nd HALF PAID / Not Paid	OCT 10 / MAY 12		1960 / 1960			88										8771
11			# 35							878			878	11	2nd HALF PAID / Not Paid	OCT 10 / MAY 12		1960 / 1960	4831 / 7699		439		1520								"
12					# 72					1486			1486	12	2nd HALF PAID / Not Paid	OCT 10 /		1960 /			993										
13														13																	
14														14																	
15														15																	
16			22							552	14		566	16	PAID IN FULL			1960	7693		566										8220
17			72							1806	44		1850	17	PAID IN FULL	MAY 27		1960	9078		1850										8772
18														18																	
19														19																	
20														20																	
			# 35		# 194	229				4266																					
			356		142	498				4806	268		19380								19380		1520								
			391		336	727				19072																					

Cass, Blanche, Kinco Camp, Pete Point, Hogsback Beach, East Shore, Ada Place

Form 1CD

* Indicate Type of Property: R-Residential, C-Commercial, I-Industrial, U-Utility, F-Farm, L-Lakeshore, T-Timber, M-Mineral

	IN WHOSE NAME ASSESSED	TO WHOM TRANSFERRED	DESCRIPTION OF PROPERTY: SUBDIVISION	Sec. or Lot	Town or Block	Rng.	Number of Acres of Land: Acres	100ths	No. School District	Indicate Homestead Tax as Ne	Indicate Agricultural Tax as Ag	Indicate Type of Property	TRUE AND FULL VALUATIONS: LAND Exclusive of Structures and Improvements	BUILDINGS and Other Structures	MACHINERY Permanently Attached to Real Estate	TOTAL True and Full Value	ASSESSED VALUATIONS: RURAL: Homestead Up to $4,000 20%	RURAL: Over $4,000 and Non-Homestead 33⅓%	ALL OTHER: Timber Land Class 1a 20%	ALL OTHER: Homestead Up to $4,000 25%	ALL OTHER: Over $4,000 and Non-Homestead 40%	MACHINERY Permanently Attached to Real Estate 33⅓%	TOTAL ASSESSED VALUE	Total Assessed Value as Equalized by the Board of Review	EQUAL. EQUALIZ. ALL VALUE
							Acres	100ths					Dollars	Dollars	Dollars	Dollars	Dollars	Dollars	Dollars	Dollars	Dollars	Dollars	Dollars	Dollars	Dollars
1	State of Minnesota		NE¼ of NE¼		35	139	24																		
2	State of Minnesota		NW¼ of NE¼																						
3	State of Minnesota		SW¼ of NE¼																						
4	State of Minnesota		SE¼ of NE¼																						
5																									
6	State of Minnesota		NE¼ of NW¼																						
7	State of Minnesota		NW¼ of NW¼																						
8	State of Minnesota		SW¼ of NW¼																						
9	State of Minnesota		SE¼ of NW¼																						
10																									
11	State of Minnesota		NE¼ of SW¼																						
12	State of Minnesota		NW¼ of SW¼																						
13	State of Minnesota		SW¼ of SW¼																						
14	State of Minnesota		SE¼ of SW¼																						
15																									
16	State of Minnesota		NE¼ of SE¼																						
17	State of Minnesota		NW¼ of SE¼																						
18	State of Minnesota		SW¼ of SE¼																						
19	State of Minnesota		SE¼ of SE¼																						
20																									

	SOLD FOR TAXES	VALUATIONS BY SCHOOL DISTRICTS AS EQUALIZED BY DEPARTMENT OF TAXATION: District No. ..... Rate ..... Mills	District No. ..... Rate ..... Mills	District No. ..... Rate ..... Mills	District No. ..... Rate ..... Mills	District No. ..... Rate ..... Mills	District No. ..... Rate ..... Mills	Tax Including State Homestead ..... Mills	State Tax on Non-Homestead ..... Mills	SPECIAL TAXES	TOTAL TAXES		PAID	WHEN PAID: Month	Day	Year	Number of Receipt	March Settlement 1960	June Settlement 1960	Penalty	November Settlement 1960	Penalty	Collections to Five Monday in January 1961	Penalty	Delinquent on Five Monday in January 1961	Total Delinquent Tax and Penalty	REMARKS
		Dollars	Dollars	Dollars	Dollars	Dollars	Dollars	$ cts.	$ cts.	$ cts.	$ cts.							$ cts.	$ cts.	$ cts.	$ cts.	$ cts.	$ cts.	$ cts.	$ cts.	$ cts.	
1												1															
2												2															
3												3															
4												4															
5												5															
6												6															
7												7															
8												8															
9												9															
10												10															
11												11															
12												12															
13												13															
14												14															
15												15															
16												16															
17												17															
18												18															
19												19															
20												20															

Camp Blanche
Elmo Camp
Pente Point
Sagamo Beach
East Shore
Ada Plan

Assessment Roll and Tax List of Real Property in the Town of Pentz Lake

Form 3CD

* Indicate Type of Property: R-Residential, C-Commercial, I-Industrial, U-Utility, F-Farm, L-Lakeshore, T-Timber, M-Mineral

	In Whose Name Assessed	To Whom Transferred	Description of Property: Subdivision	Sec. or Lot	Town or Block	Rng.	Number of Acres of Land: Acres	100ths	No. School District	Indicate Homestead Tax or No	Indicate Agricultural Tax or No	Indicate Type of Property*	True and Full Valuations: Land Exclusive of Structures and Improvements	Buildings and Other Structures	Machinery Permanently Attached to Real Estate	Total True and Full Value	Assessed Valuations: Rural: Homestead Up to $4,000	Rural: Over $4,000 and Non-Homestead	All Other: Timber Land Class 3c	All Other: Homestead Up to $4,000	All Other: Over $4,000 and Non-Homestead	All Other: Machinery Permanently Attached to Real Estate	Total Assessed Value	Total Assessed Value as Equalized by the Board of Review	Final Equalized Value	Remarks
													Dollars	Dollars	Dollars	Dollars	Dollars	Dollars	Dollars	Dollars	Dollars	Dollars	Dollars	Dollars	Dollars	
1	State of Minnesota		N½ of N½	36	139	79			#114																	
2	State of Minnesota		N½ of N½																							
3	State of Minnesota		S½ of N½																							
4	State of Minnesota		S½ of N½																							
5																										
6	State of Minnesota		N½ of N½																							
7	State of Minnesota		N½ of N½																							
8	State of Minnesota		S½ of N½																							
9	State of Minnesota		S½ of N½																							
10																										
11			N½ of S½																							
12			N½ of S½																							
13			S½ of S½ Block Lots 1																							
14	Harry & Hilda Burk		S½ of S½		140	79	40					F														8766
15																										
16	Jerne Eiben		N½ of S½		140	79	40					F														8767
17	State of Minnesota		N½ of S½																							
18	Harry & Hilda Burk		S½ of S½		140	79	40					S				350	Mortgage 33					#106				
19	" " "		S½ of S½		140	79	40					S										#36				
20																										
							160																			

	Sold for Taxes	Validations by School Districts as Equalized by Department of Taxation: District No. / Rate ... Mills	District No. / Rate ... Mills	District No. / Rate ... Mills	District No. / Rate ... Mills	District No. / Rate ... Mills	District No. / Rate ... Mills	Tax Including State Homestead ... Mills	State Tax on Non-Homestead ... Mills	Special Taxes	Total Taxes	Paid	When Paid: Month Day Year	Number of Receipt	March Settlement 1960	June Settlement 1960	Penalty	November Settlement 1960	Penalty	Collections to Five Monday in January 1961	Penalty	Delinquent on Five Monday in January 1961	Penalty	Total Delinquent Tax and Penalty	Remarks
		Dollars	Dollars	Dollars	Dollars	Dollars	Dollars	$ cts.	$ cts.	$ cts.	$ cts.				$ cts.	$ cts.	$ cts.	$ cts.	$ cts.	$ cts.	$ cts.	$ cts.	$ cts.	$ cts.	
1																									
2																									
3																									
4																									
5																									
6																									
7																									
8																									
9																									
10																									
11																									
12																									
13																									
14			#36					902			902	Balance Paid / Part Paid	OCT 31 1960 / MAY 20 1960	15471 / 8030		452		450						8766
15																									
16			#63					1580			1580	PAID IN FULL	MAY 19 1960	9731		1580									8767
17												Balance Paid / Part Paid	OCT 31 1960 / MAY 20 1960	15471 / 8030											
18			#106					2658			2658														
19			#36					902			902					1810		1750							
20																									
			#244					6042			6042					3842		2200							

PAGES 48 THRU 56 BLANK

Assessment Roll and Tax List of Real Property in the _____ of _____ Cass County, Minnesota, for Taxes for the Year 1959.

Form 5CD

* Indicate Type of Property: R-Residential, C-Commercial, I-Indu

	IN WHOSE NAME ASSESSED	TO WHOM TRANSFERRED	DESCRIPTION OF PROPERTY: SUBDIVISION	Sec. or Lot	Town or Block	Rng.	Number of Acres of Land: Acres	100ths	No. School District	Indicate Type of Tax in Re	Indicate Type of Tax in Re	Indicate Type of Property	TRUE AND FULL VALUATIONS: LAND Exclusive of Structures and Improvements (Dollars)	BUILDINGS and Other Structures (Dollars)	MACHINERY Permanently Attached to Real Estate (Dollars)	TOTAL True and Full Value (Dollars)	RURA: Homestead Up to $4,000 20% (Dollars)	Over $4, and Non Homest 33⅓% (Dollar
1			N ½ of N E ¼															
2			N W ¼ of N E ¼															
3			S W ¼ of N E ¼															
4			S E ¼ of N E ¼															
5																		
6			N E ¼ of N W ¼															
7			N W ¼ of N W ¼															
8			S W ¼ of N W ¼															
9			S E ¼ of N W ¼															
10																		
11			N E ¼ of S W ¼															
12			N W ¼ of S W ¼															
13			S W ¼ of S W ¼															
14			S E ¼ of S W ¼															
15																		
16			N E ¼ of S E ¼															
17			N W ¼ of S E ¼															
18			S W ¼ of S E ¼															
19			S E ¼ of S E ¼															
20																		

	District No. ..... Rate ..... Mills	Tax including State Homestead ..... Mills	State Tax on Non-Homestead ..... Mills	SPECIAL TAXES	TOTAL TAXES	PAID	WHEN PAID: Month Day Year	Number of Receipt	March Settlement 1960	June Settlement 1960	Penalty	November Settlement 1960	Penalty	Collections to First Monday in January 1961	Penalty	Delinquent on First Monday in January 1961	Total Delinquent Tax and Penalty	REMARKS
	Dollars	$ cts	$ cts.	$ cts.	$ cts.				$ cts.	$ cts.	$ cts.	$ cts.	$ cts.	$ cts.	$ cts.	$ cts.	$ cts.	
1																		
2																		
3																		
4																		
5																		
6																		
7																		
8																		
9																		
10																		
11																		
12																		
13																		
14																		
15																		
16																		
17																		
18																		
19																		
20																		

Assessment Roll and Tax List of Real Property in the Town of Ponto Lake, Cass County, Minnesota, for Taxes for the Year 1959.

Form SC MILLER DAVIS CO., MINNEAPOLIS

Camp Blanche

* Indicate Type of Property: R-Residential, C-Commercial, I-Industrial, U-Utility, F-Farm, L-Lakeshore, T-Timber, M-Mineral

	Name	Description of Property	No. School District	Indicate Homestead Tax No	Indicate Agricultural Tax No	Indicate Type of Property	True and Full Valuations: Land Exclusive of Structures and Improvements	Buildings and Other Structures	Machinery Permanently Attached to Real Estate	Total True and Full Value	Assessed Valuations: Rural: Homestead Up to $4,000 20%	Rural: Over $4,000 and Non-Homestead 33⅓%	All Other: Timber Land Class Je 20%	All Other: Homestead Up to $4,000 25%	All Other: Over $4,000 and Non-Homestead 40%	All Other: Machinery Permanently Attached to Real Estate 33⅓%	Total Assessed Value	Total Amount Value as Equalized by the Board of Review	Final Equalized Value
	In Whose Name Assessed / To Whom Transferred	Subdivision; Sec. or Lot; Town or Block; Rng.; Number of Acres of Land (Acres, Mills)					Dollars	Dollars	Dollars	Dollars	Dollars	Dollars	Dollars	Dollars	Dollars	Dollars	Dollars	Dollars	Dollars
		Camp Blanche All of Govt Lots 5 Sec 31-13 9-29																	
1	Chas E + Blanche M Allmendinger	1 acres	114	No	No	R													
2	Lawrence Biner	S½ of Blk 1		No	No	R													
3	Lawrence Grace + Calvin Doty	N½ of Sec of Blk 1																	
4	Otto Sr + Kate Abch	S½ of Blk 1 & 1 acres		yes	yes	T													
5																			
6																			
7																			
8																			
9																			
10																			
11	Thurston H + Dora Beatty (½) / Henry H + Myrtle Stutz (½)	S½ of Lot 11 lying adjacent to Lot 9		No	No	R													
12	Otto Sr + Kate Abch	N½ of Lot 11 lying adjacent thereto / Lot 12 lying adjacent thereto / Lot 3 of Lot 11 lying adjacent thereto / 1 acres		yes	No	R													
13																			
14	~~Charles Jr~~ Blanche M Allmendinger	Part of Lot 14 all lots due		No	yes	T													
15																			
16																			
17																			
18																			
19																			
20																			

Validations by School Districts as Equalized by Department of Taxation

	Sold for Taxes	District No. ..... Rate ..... Mills	District No. 114 Rate 95.5 Mills	District No. ..... Rate ..... Mills	District No. 114 Rate 95.5 Mills	District No. ..... Rate ..... Mills	District No. ..... Rate ..... Mills	Tax including State Homestead ..... Mills	State Tax on Non-Homestead 6.22 Mills	Special Taxes	Total Taxes	Paid	When Paid (Month Day Year)	Number of Receipt	March Settlement 1960	June Settlement 1960	Penalty	November Settlement 1960	Penalty	Collections to First Monday in January 1961	Penalty	Delinquent on First Monday in January 1961	Total Delinquent Tax and Penalty	Remarks
		Dollars	Dollars	Dollars	Dollars	Dollars	Dollars	$ cts.	$ cts.	$ cts.	$ cts.				$ cts.	$ cts.	$ cts.	$ cts.	$ cts.	$ cts.	$ cts.	$ cts.	$ cts.	
1					20			552	12		564	2nd Half Paid 1st Half Paid	OCT 31 1960 MAY 20 1960	15475 8032		282		282						8965
2					41			1130	26		1156	PAID IN FULL	MAY 12 1960	7689		1156								8968
3																								
4		4	8					200			200	2nd HALF PAID 1st HALF PAID	SEP 26 1960 MAY 18 1960	16458 10891		100		100						8964
5																								
6																								
7																								
8																								
9																								
10																								
11					2			56	2		58	PAID IN FULL	MAY 3 1960	6547		58								8967
12				4	4			110			110	2nd HALF PAID 1st HALF PAID	SEP 26 1960 MAY 18 1960	16458 10891		55		55						8964
13																								
14			16					402	10		412	2nd Half Paid 1st Half Paid	OCT 31 1960 MAY 20 1960	15475 8032		206		206						8965
15																								
16																								
17																								
18																								
19																								
20																								
		4 8		4 12				602																
		16		63 79				1848	50		2500					1857		643						
		24		67 91				2450																

Camp Blanche | Ponto North | Ponto Point | Sequence Beach | East Shore | Lake Shore

Assessment Roll and Tax List of Real Property in the Town of Pentz Lake

Form SC—MILLER-DAVIDSON, MINNEAPOLIS

* Indicate Type of Property: R-Residential, C-Commercial, I-Industrial, U-Utility, F-Farm, L-Lakeshore, T-Timber, M-Mineral

	In Whose Name Assessed	To Whose Transferred	Description of Property: Subdivision	Sec. or Lot	Town or Block	Rng	Number of Acres of Land: Acres	100ths	No. School District	Indicate Homestead Tax or No	Indicate Agricultural Tax or No	Indicate Type* Farm or No	True and Full Valuations: Land Exclusive of Structures and Improvements (Dollars)	Buildings and Other Structures (Dollars)	Machinery Permanently Attached to Real Estate (Dollars)	Total True and Full Value (Dollars)	Assessed Valuations: Rural: Homestead Up to $4,000 20% (Dollars)	Rural: Over $4,000 and Non-Homestead 33⅓% (Dollars)	All Other: Timber Land Class 3a 20% (Dollars)	All Other: Homestead Up to $4,000 25% (Dollars)	All Other: Over $4,000 and Non-Homestead 40% (Dollars)	All Other: Machinery Permanently Attached to Real Estate 33⅓% (Dollars)	Total Assessed Value (Dollars)	Total Assessed Value as Equalized by the Board of Review (Dollars)	Final Equalized Value (Dollars)	Remarks
			Camp Blanche																							
1	Chas. E. & Blanche Armendinger			1	2				114	No	No	L														
2	" " "			2						No	"	"														
3	" " "			3						No	"	"														
4	" " "			4						No	"	"														
5	" " "			5						No	"	"														
6	" " "			6						No	"	"														
7	Lovern, Grace & Gaskins Dorty			7						No	"	"														
8	Otto Jr. & Kate Libel			8						No Year	"	L														
9																										
10	Harry A. & Myrtle R. Stilley Winton Thurston H. & Iva B. Batt Heirs			9	2					No	"	L														
11																										
12	Harry A. & Myrtle R. Stilley Thurston H. & Iva B. Batt			1	3					No	"	L														
13																										
14																										
15																										
16																										
17																										
18																										
19																										
20																										

	Valuations by School Districts as Equalized by Department of Taxation: District No. Rate Mills	District No. Rate Mills	District No. Rate Mills	District No. Rate Mills	District No. Rate Mills	District No. Rate Mills	Sold for Taxes (Dollars)	Tax Including State Homestead Mills ($ cts.)	State Tax on Non-Homestead Mills ($ cts.)	Special Taxes ($ cts.)	Total Taxes ($ cts.)		Paid: When Paid (Month Day Year)	Number of Receipt	March Settlement 1960 ($ cts.)	June Settlement 1960 ($ cts.)	Penalty ($ cts.)	November Settlement 1960 ($ cts.)	Penalty ($ cts.)	Collections to First Monday in January 1961 ($ cts.)	Penalty ($ cts.)	Delinquent on First Monday in January 1961 ($ cts.)	Total Delinquent Tax and Penalty ($ cts.)	Remarks
1				24				662	14		676	1	2nd Half Paid OCT 31 1960			338								
2				24				662	14		676	2	1st Half Paid MAY 20 1960			338								
3				24				662	14		676	3	1st Half Paid MAY 20 1960 / 2nd Half Paid OCT 31 1960	15475 / 9833		338		3242						
4				24				662	14		676	4	2nd Half Paid OCT 31 1960			338								
5				110				2034	68		2102	5	2nd Half Paid OCT 31 1960			1551								
6				24				662	16		678	6				339								
7				118				3254	74		3328	7	PAID IN FULL MAY 2 1960	6449		3328								
8				# 139 / 88				6258	54		6312	8	1st HALF PAID SEP 26 1960 / 1st HALF PAID MAY 18 1960	16458 / 10841		3156		3156						
9												9												
10				276				7610	172		7782	10	PAID IN FULL MAY 3 1960	6547		7782								
11												11												
12				24				662	16		678	12	PAID IN FULL MAY 3 1960	6547		678								
13												13												
14												14												
15												15												
16												16												
17												17												
18												18												
19												19												
20				# 139 / 736 / 875				24126	456		24584	20				12186		6398						

Assessment Roll and Tax List of Real Property in the Town of Posto Lake, Cass County, Minnesota, for Taxes for the Year 1959.

Form SC MILLER-DAVIS-CO., MINNEAPOLIS

* Indicate Type of Property: R-Residential, C-Commercial, I-Industrial, U-Utility, F-Farm, L-Lakeshore, T-Timber, M-Mineral

	IN WHOSE NAME ASSESSED	TO WHOM TRANSFERRED	DESCRIPTION OF PROPERTY: SUBDIVISION	Sec. Lot Lot	Town Block	Reg.	Number of Acres of Land (Acres / Mills)	No. School District	Indicate Homestead Tax Yes or No	Indicate Agricultural Tax Yes or No	Indicate Type of Prop. R-Res. C-Com. I-Ind. U-Util. F-Farm L-Lake T-Tim. M-Min.	TRUE AND FULL VALUATIONS: LAND (Exclusive of Structures and Improvements)	BUILDINGS and Other Structures	MACHINERY Permanently Attached to Real Estate	TOTAL True and Full Value	ASSESSED VALUATIONS: RURAL: Homestead Up to $4,000 20%	RURAL: Over $4,000 and Non-Homestead 33⅓%	ALL OTHER: Timber Land Classified 20%	ALL OTHER: Homestead Up to $4,000 25%	ALL OTHER: Over $4,000 and Non-Homestead 40%	MACHINERY Permanently Attached to Real Estate 33⅓%	TOTAL ASSESSED VALUE	Total Assessed Value as Equalized by the Board of Review	FINAL EQUALIZED VALUE
												Dollars	Dollars	Dollars	Dollars	Dollars	Dollars	Dollars	Dollars	Dollars	Dollars	Dollars	Dollars	Dollars
			Kinne Camp Part of Lot R.R. Sec. 16-139-29 Lot																					
1	Anna H. & Alexander M. Duff		E 33' of N 150' of	1				114	yes	No	R													
2	" " "			1				"	"	"	L													
3	" " "			2				"	"	"	"													
4	Helen Marcotte			3				"	No	"	"													
5	Lee & Ada R. Chapman & Walter L. Chapman			4				"	yes	"	"													
6	Dessa & Cornelius Hypik			5				"	No	"	"													
7	Charles Hardy & Rita Brandon Dougherty			6				"	"	"	"													
8	Florence E. Martin & Mary H. Dieers			7				"	"	"	"													
9	James D. & Ada S. Robinson			8				"	"	"	"													
10	Robert D. & Roberta Swanson			9				"	"	"	"													
11	Calvin H. & Alice Muir Schmitt			10				"	No	"	L													
12	Rose A. Lucas			11				"	"	"	"													
13	Frederick & Marie H. Haye			12				"	"	"	"													
14	" " "			13				"	"	"	"													
15	William & Evelyn M. Scanlon			14				"	"	"	"													
16	Cecelia Geisler			15				"	No	"	"													
17	Thomas D. & Frances C. Ferguson			16				"	"	"	"													
18	Paul R. & Frances B. Loomis			17				"	"	"	"													
19	F. V. Lamberton			18				"	yes	"	"													
20																								

VALUATIONS BY SCHOOL DISTRICTS AS EQUALIZED BY DEPARTMENT OF TAXATION

	SOLD FOR TAXES	District No. / Rate / Mills	District No. / Rate / Mills	District No. / Rate / Mills	District No. / Rate / Mills	District No. / Rate / Mills	District No. / Rate / Mills	Total Including State Homestead Mills	State Tax on Non-Homestead Mills	SPECIAL TAXES	TOTAL TAXES		PAID	WHEN PAID (Month Day Year)	Number of Receipt	March Settlement 1960	June Settlement 1960	Penalty	November Settlement 1960	Penalty	Collections to Five Monday in January 1961	Penalty	Delinquent on First Monday in January 1961	Total Delinquent Tax and Penalty	REMARKS
		Dollars	Dollars	Dollars	Dollars	Dollars	Dollars	$ cts.	$ cts.	$ cts.	$ cts.					$ cts.	$ cts.	$ cts.	$ cts.	$ cts.	$ cts.	$ cts.	$ cts.	$ cts.	
1					N 5			138			138	1	PAID IN FULL	APR 28 1960			138								8994
2					N 73			2012			2012	2	PAID IN FULL	APR 28 1960	4765		20 12								
3					N 9			248			248	3	PAID IN FULL	APR 28 1960			2 48								
4					67			1848	42		1890	4	PAID IN FULL	MAY 31 1960	9545		18 90								9351
5					N 68			1874			1874	5	PAID IN FULL	FEB 5 1960	672	18 74									8216
6					110			3034	68		3102	6	PAID IN FULL	MAY 27 1960	7889		31 02								8898
7					218			6010	136		6146	7	PAID IN FULL	MAY 25 1960	8943		61 46								8992
8					93			2564	58		2622	8	PAID IN FULL	FEB 25 1960	4957	26 22									9274
9					163			4444	102		4546	9	Credit PAID IN FULL	SEP 29 1960 SEP 26 1960	16479 11941				45 46	1 38					9002
10					207			5708	128		5836	10	PAID IN FULL	MAY 20 1960	8023		58 36								9502
11					112			3088	70		3158	11											31 58	3 94	
12					130			3584	80		3664	12	PAID IN FULL	MAY 16 1960	3543		36 64								10233
13					86			2372	54		2426	13	PAID IN FULL	MAY 13 1960			24 26								8992
14					16			442	10		452	14	PAID IN FULL	MAY 11 1960	7723		4 52								
15					16			442	10		452	15	PAID IN FULL	MAY 27 1960			4 52								8997
16					86			2372	54		2426	16	PAID IN FULL	MAY 27 1960	7888		24 26								
17					89			2454	56		2510	17	PAID IN FULL	MAY 2 1960	6444		25 10								9225
18					81			2234	50		2284	18	PAID IN FULL	MAY 31 1960	9544		22 84								8999
19					N 48			1324			1324	19	PAID IN FULL	MAY 13 1960	7714		13 24								8930
20												20													
					1303																				
					14 54			46242	912		47160					44 96	349 10		45 96				31 58		
					1679																				

Kinne Camp

Camp Blanche

Posto North Shore

Posto Point

Nagamore Beach

East Shore

Lake Pine

Assessment Roll and Tax List of Real Property in the Town of Lake Lotus, Cass County, Minnesota, for Taxes for the Year 1959.

Form 5C WILCOX-DAVIS CO., MINNEAPOLIS

* Indicate Type of Property: R-Residential, C-Commercial, I-Industrial, U-Utility, F-Farm, L-Lakeshore, T-Timber, M-Mineral

	IN WHOSE NAME ASSESSED	TO WHOM TRANSFERRED	DESCRIPTION OF PROPERTY: SUBDIVISION	Sec. or Lot	Town or Block	Rng	Number of Acres of Land: Acres	100ths	No. School District	Indicate Homestead Tax or No	Indicate Agricultural Tax or No	Indicate Type of Prop.*	TRUE AND FULL VALUATIONS: LAND Exclusive of Structures and Improvements	BUILDINGS and Other Structures	MACHINERY Permanently Attached to Real Estate	TOTAL True and Full Value	ASSESSED VALUATIONS: RURAL: Homestead Up to $4,000 20%	RURAL: Over $4,000 and Non-Homestead 33⅓%	ALL OTHER: Timber Land Class 2c 20%	ALL OTHER: Homestead Up to $4,000 25%	ALL OTHER: Over $4,000 and Non-Homestead 40%	ALL OTHER: MACHINERY Permanently Attached to Real Estate 33⅓%	TOTAL ASSESSED VALUE	Total Assessed Value as Equalized by the Board of Review	FINAL EQUALIZED VALUE
			(Lots 344 Lee 9-19-24)										Dollars	Dollars	Dollars	Dollars	Dollars	Dollars	Dollars	Dollars	Dollars	Dollars	Dollars	Dollars	Dollars
									114																
	Geo. J. Schotter	1	1						7	No	No	L													
	" "	2	2							"	"	"													
	" "	3	3							"	"	"													
	" "	4	4							"	"	"													
	" "	5	5							"	"	"													
	" "	6	6							"	"	"													
	" "	7	7							"	"	"													
	" "	8	8							"	"	"													
		9																							
		10																							
		11																							
		12																							
		13																							
		14																							
		15																							
		16																							
		17																							
		18																							
		19																							
		20																							

	SOLD FOR TAXES	VALIZATIONS BY SCHOOL DISTRICTS AS EQUALIZED BY DEPARTMENT OF TAXATION: District No. ..... Rate ..... Mills	District No. ..... Rate ..... Mills	District No. 114 Rate 12.3 Mills	District No. ..... Rate ..... Mills	District No. ..... Rate ..... Mills	District No. ..... Rate ..... Mills	Tax including State Homestead ..... Mills	State Tax on Non-Homestead 6.4 Mills	SPECIAL TAXES	TOTAL TAXES		PAID	WHEN PAID Month Day Year	Number of Receipt	March Settlement 1960	June Settlement 1960	Penalty	November Settlement 1960	Penalty	Collections to First Monday in January 1961	Penalty	Delinquent on First Monday in January 1961	Penalty	Total Delinquent Tax and Penalty	REMARKS
		Dollars	Dollars	Dollars	Dollars	Dollars	Dollars	$ cts.	$ cts.	$ cts.	$ cts.					$ cts.	$ cts.	$ cts.	$ cts.	$ cts.	$ cts.	$ cts.	$ cts.	$ cts.	$ cts.	
1				14				386	8		394	1	PAID IN FULL	MAY 31 1960											
2				14				386	8		394	2	PAID IN FULL	MAY 31 1960											
3				14				386	8		394	3	PAID IN FULL	MAY 31 1960											
4				14				386	8		394	4	PAID IN FULL	MAY 31 1960											
5				14				386	8		394	5	PAID IN FULL	MAY 31 1960	9338		3152								
6				14				386	8		394	6	PAID IN FULL	MAY 31 1960											
7				14				386	8		394	7	PAID IN FULL	MAY 31 1960											
8				14				386	8		394	8	PAID IN FULL	MAY 31 1960											
9												9													
10												10													
11												11													
12												12													
13												13													
14												14													
15												15													
16												16													
17												17													
18												18													
19												19													
20												20													
				112				3088	64		3152						3152								

Assessment Roll and Tax List of Real Property in the Town of Ponto Point

Form 50—MILLER-DAVIS CO., MINNEAPOLIS

Indicate Type of Property: R-Residential, C-Commercial, I-Industrial, U-Utility, F-Farm, L-Lakeshore, T-Timber, M-Mineral

	IN WHOSE NAME ASSESSED	TO WHOM TRANSFERRED	DESCRIPTION OF PROPERTY: SUBDIVISION	Sec. or Lot	Town or Block	Rg.	Number of Acres of Land	No. School District	Indicate Homestead Tax or No	Indicate Agricultural or Forest Use	Indicate Type of Property	TRUE AND FULL VALUATIONS: LAND Exclusive of Structures and Improvements	BUILDINGS and Other Structures	MACHINERY Permanently Attached to Real Estate	TOTAL True and Full Value	RURAL: Homestead Up to $4,000 20%	Over $4,000 and Non-Homestead 33⅓%	ALL OTHER: Timber Land Class 2c 20%	Homestead Up to $4,000 25%	Over $4,000 and Non-Homestead 40%	MACHINERY Permanently Attached to Real Estate 33⅓%	TOTAL ASSESSED VALUE	Total Assessed Value as Equalized by the Board of Review	FINAL EQUALIZED VALUE
			Ponto Pt.				Acres 100ths					Dollars	Dollars	Dollars	Dollars	Dollars	Dollars	Dollars	Dollars	Dollars	Dollars	Dollars	Dollars	Dollars
	Kate Miller			1	2			#114	No	R														
	Charles R. Miller			2				"	"	"														
	Max E. Schotter			3				"	"	"														
	" "			4				"	"	"														
	" "			5				"	"	"														
	George J. Schotter			6					No	"	R													
	" "			7				"	"	"														
	Kenneth B. Schotter			8				"	"	"														
	" "			9				"	"	"														
	Edward & Margaret Fullgraf			10					Yes	"	"													
	E.T. & Lucy Sargent			11					No	"	R													
	" " "		Sly of	12					"	"	"													
	Sterling F. Sargent & Lelian Gusty		N1/2 of	12					"	"	"													
	" " " "			13					"	"	"													
	Guy R. & Blanche A. Williams			14					"	"	"													
	" " "			15	Ave N.25'				No	"	R													
	Ditus B. & Juanita M. Sargent		N25'	15																				
	" " "			16					Yes	No	R													
	Sibur N. & Earl William Gustavson			17	Ave S.9.'				No	"	R													
	Ditus & Juanita M. Sargent		S.17' of	17					Yes	"	R													

	SOLD FOR TAXES	VALUATIONS BY SCHOOL DISTRICTS AS EQUALIZED BY DEPARTMENT OF TAXATION: District No. Rate ... Mills	District No. Rate ... Mills	District No. Rate ... Mills	District No. Rate 12.5 Mills	District No. Rate ... Mills	District No. Rate ... Mills	Tax including State Homestead ... Mills	State Tax on Non-Homestead 6.72 Mills	SPECIAL TAXES	TOTAL TAXES		PAID	WHEN PAID (Month Day Year)	Number of Receipt	March Settlement 1960	June Settlement 1960	Penalty	November Settlement 1960	Penalty	Collections to First Monday in January 1961	Penalty	Delinquent on First Monday in January 1961	Penalty	Total Delinquent Tax and Penalty	REMARKS
		Dollars	Dollars	Dollars	Dollars	Dollars	Dollars	$ cts.	$ cts.	$ cts.	$ cts.					$ cts.	$ cts.	$ cts.	$ cts.	$ cts.	$ cts.	$ cts.	$ cts.	$ cts.	$ cts.	
1					82			2260	52		2312	1	PAID IN FULL	FEB 15 1960	954	23 12										
2					14			386	10		396	2	PAID IN FULL	FEB 15 1960		3 96										
3					14			386	8		394	3	PAID IN FULL	MAY 18 1960	4885		11 82									
4					14			386	8		394	4	PAID IN FULL	MAY 18 1960												
5					14			386	8		394	5	PAID IN FULL	MAY 18 1960												
6					14			386	8		394	6	PAID IN FULL	MAY 31 1960			394									
7					14			386	8		394	7	PAID IN FULL	MAY 31 1960	9538		394									
8					14			386	8		394	8	PAID IN FULL	MAY 31 1960			394									
9					14			386	8		394	9	PAID IN FULL	MAY 31 1960	9537		394									
10					H 37			1020			1020	10	PAID IN FULL	MAY 16 1960	4743		10 20									
11					65			1792	40		1832	11	PAID IN FULL	MAY 5 1960			18 32									
12					8			220	4		224	12	PAID IN FULL	MAY 5 1960			2 24									
13					8			220	6		226	13	PAID IN FULL	MAY 5 1960	3284		2 26									
14					126			3474	78		3552	14	PAID IN FULL	MAY 5 1960			35 52									
15					75			2068	46		2114	15	PAID IN FULL	APR 28 1960	6389		21 14									
16					14			386	10		396	16	PAID IN FULL	APR 28 1960			3 96									
17												17														
18					H 130			3584			3584	18	PAID IN FULL	MAR 29 1960	4499		35 84									
19					128			3530	80		3610	19	PAID IN FULL	MAR 29 1960	4498		36 10									
20					H 3			82			82	20	PAID IN FULL	MAR 29 1960	4499		82									
					170																					
					618																					
					788			21724	382		22106					27 08	193 98									

Assessment Roll and Tax List of Real Property in the Town of Ponto Lake, Cass County, Minnesota, for Taxes for the Year 1959.

Form 5C HILLER-DAVIS CO., MINNEAPOLIS

* Indicate Type of Property: R-Residential, C-Commercial, I-Industrial, U-Utility, F-Farm, L-Lakeshore, T-Timber, M-Mineral

	IN WHOSE NAME ASSESSED	TO WHOM TRANSFERRED	DESCRIPTION OF PROPERTY: SUBDIVISION	Sec. or Lot	Town or Block	Rng.	Number of Acres of Land: Acres	100ths	No. School District	Indicate Homestead Tax or No	Indicate Agricultural Tax or No	Indicate Type of Prop.*	TRUE AND FULL VALUATIONS: LAND Exclusive of Structures and Improvements	BUILDINGS and Other Structures	MACHINERY Permanently Attached to Real Estate	TOTAL True and Full Value	ASSESSED VALUATIONS: RURAL: Homestead Up to $1,000 20%	RURAL: Over $1,000 and Non-Homestead 33⅓%	ALL OTHER: Timber Land Class 2c 20%	ALL OTHER: Homestead Up to $1,000 25%	ALL OTHER: Over $1,000 and Non-Homestead 40%	ALL OTHER: MACHINERY Permanently Attached to Real Estate 33⅓%	TOTAL ASSESSED VALUE	Total Assessed Value as Equalized by the Board of Review	FINAL EQUALIZED VALUE
			Ponto Pt.				Acres	100ths					Dollars	Dollars	Dollars	Dollars	Dollars	Dollars	Dollars	Dollars	Dollars	Dollars	Dollars	Dollars	Dollars
1	Wilbur H. & Pearl Williamson			18	2				114	no	no	R													
2	George J. Schotten		Outlot	a	2				70	no	no	R													
3																									
4																									
5																									
6																									
7																									
8																									
9																									
10																									
11																									
12																									
13																									
14																									
15																									
16																									
17																									
18																									
19																									
20																									

	SOLD FOR TAXES	VALIDATIONS BY SCHOOL DISTRICTS AS EQUALIZED BY DEPARTMENT OF TAXATION: District No. / Rate ... Mills	District No. / Rate ... Mills	District No. / Rate ... Mills	District No. / Rate ... Mills	District No. / Rate ... Mills	District No. / Rate ... Mills	Tax including State Homestead ... Mills	State Tax on Non-Homestead 6.22 Mills	SPECIAL TAXES	TOTAL TAXES	PAID	WHEN PAID: Month	Day	Year	Number of Receipt	March Settlement 1960	June Settlement 1960	Penalty	November Settlement 1960	Penalty	Collections to First Monday in January 1961	Penalty	Delinquent on First Monday in January 1961	Total Delinquent Tax and Penalty	REMARKS
		Dollars	Dollars	Dollars	Dollars	Dollars	Dollars	$ cts.	$ cts.	$ cts.	$ cts.						$ cts.	$ cts.	$ cts.	$ cts.	$ cts.	$ cts.	$ cts.	$ cts.	$ cts.	
1					14			3 86	8		3 94	1 PAID IN FULL	MAR	23	1960	4498		3 94								29.62
2					77			21 24	48		21 72	2 PAID IN FULL	MAY	3	1960	9338		21 72								2083
3												3														
4												4														
5												5														
6												6														
7												7														
8												8														
9												9														
10												10														
11												11														
12												12														
13												13														
14												14														
15												15														
16												16														
17												17														
18												18														
19												19														
20					91			25 10	56		25 66	20						25 66								

Camp Branches | Kline Camp | Ponto Point | Ponto North Shore | Shodgrass 1st Addn | Sun Mountain Beach | Lambert's Lake Est. | East Shore | Ada Elsa Add

Assessment Roll and Tax List of Real Property in the Town of Pente Falls

Cass County, Minnesota, for Taxes for the Year 1959.

Perm 5C — MILLER, DAVIS CO., MINNEAPOLIS

* Indicate Type of Property: R-Residential, C-Commercial, I-Industrial, U-Utility, F-Farm, L-Lakeshore, T-Timber, M-Mineral

	IN WHOSE NAME ASSESSED	TO WHOM TRANSFERRED	DESCRIPTION OF PROPERTY: SUBDIVISION	Sec. or Lot	Town or Block	Rng.	Number of Acres of Land: Acres	Tenths	No. School District	Indicate Homestead Tax Ex.	Indicate Agricultural Tax Ex.	Indicate Type of Property*	TRUE AND FULL VALUATIONS: LAND Exclusive of Structures and Improvements	BUILDINGS and Other Structures	MACHINERY Permanently Attached to Real Estate	TOTAL True and Full Value	ASSESSED VALUATIONS: RURAL: Homestead Up to $1,000 20%	RURAL: Over $1,000 and Non-Homestead 33⅓%	ALL OTHER: Timber Land Class 3c 20%	ALL OTHER: Homestead Up to $1,000 25%	ALL OTHER: Over $4,000 and Non-Homestead 40%	MACHINERY Permanently Attached to Real Estate 33⅓%	TOTAL ASSESSED VALUE	Total Assessed Value as Equalized by the Board of Review	FINAL EQUALIZED VALUE
			Wabanee Beach										Dollars	Dollars	Dollars	Dollars	Dollars	Dollars	Dollars	Dollars	Dollars	Dollars	Dollars	Dollars	Dollars
Camp Branden	Arthur O. & Luella R. Anderson		1	1					114	Yes	No	R													
	"	"	2	2						"	"	R													
	"	"	3	3						"	"	X													
	"	"	4	4						No	"	C													
	"	"	5	5						Yes	"	R													
Kiner Camp	John & Marie Ulmann		6	6						No	"	L													
	~~Arthur O. & Luella R. Anderson~~		7	7						Yes	"	R													
	" " "		8	8						"	"	X													
Fonte Point	Arthur O. & Luella R. Anderson		9	9						No	"	C													
	" " "		10	10						Yes	"	R													
Maynoe Beach	" " "		11	11						No	"	L													
	" " "		12	12						Yes	"	X													
	" " "		13	13						No	"	L													
	" " "		14	14						Yes	"	X													
	" " "		15	15						No	"	"													
	" " "		16	16						Yes	"	X													
	" " "		17	17						No	"	"													
	" " "		18	18						Yes	"	"													
	" " "		19	19						No	"	"													
	" " "		20	20						No	"	"													

	SOLD FOR TAXES	VALIDATIONS BY SCHOOL DISTRICTS AS EQUALIZED BY DEPARTMENT OF TAXATION: District No. / Rate / Mills	Tax including State Homestead	State Tax on Non-Homestead 6 2/3 Mills	SPECIAL TAXES	TOTAL TAXES		PAID	WHEN PAID (Month Day Year)	Number of Receipt	March Settlement 1960	June Settlement 1960	Penalty	November Settlement 1960	Penalty	Collections to First Monday in January 1961	Penalty	Delinquent on First Monday in January 1961	Total Delinquent Tax and Penalty	REMARKS
		Dollars	$ cts.	$ cts.	$ cts.	$ cts.					$ cts.	$ cts.	$ cts.	$ cts.	$ cts.	$ cts.	$ cts.	$ cts.	$ cts.	
1		H 6	1.66			1.66	1	PAID IN FULL	MAY 3 1960	6549		1.66								8.63
2		H 146	40.26			40.26	2	PAID IN FULL	MAY 3 1960			40.26								
3		H 9	2.48			2.48	3	PAID IN FULL	MAY 3 1960			2.48								
4		47	12.96	30		13.26	4	PAID IN FULL	MAY 3 1960			13.26								
5		H 9	2.48			2.48	5	PAID IN FULL	MAY 3 1960			2.48								
6		51	14.06	32		14.38	6	PAID IN FULL	MAY 18 1960	11874		14.38								89.16
7		H 9	2.48			2.48	7	PAID IN FULL	MAY 3 1960			2.48								8.96
8		H 9	2.48			2.48	8	PAID IN FULL	MAY 3 1960			2.48								
9		58	16.00	36		16.36	9	PAID IN FULL	MAY 3 1960			16.36								
10		H 9	2.48			2.48	10	PAID IN FULL	MAY 3 1960			2.48								
11		56	15.44	34		15.78	11	PAID IN FULL	MAY 3 1960			15.78								
12		H 9	2.48			2.48	12	PAID IN FULL	MAY 3 1960	6549		2.48								
13		54	14.88	34		15.22	13	PAID IN FULL	MAY 3 1960			15.22								
14		H 9	2.48			2.48	14	PAID IN FULL	MAY 3 1960			2.48								
15		67	18.48	42		18.90	15	PAID IN FULL	MAY 3 1960			18.90								
16		H 9	2.48			2.48	16	PAID IN FULL	MAY 3 1960			2.48								
17		67	18.48	42		18.90	17	PAID IN FULL	MAY 3 1960			18.90								
18		H 9	2.48			2.48	18	PAID IN FULL	MAY 3 1960			2.48								
19		56	15.44	34		15.78	19	PAID IN FULL	MAY 3 1960			15.78								
20		56	15.44	34		15.78	20	PAID IN FULL	MAY 3 1960			15.78								208.60
		H 233																		
		512																		
		745	205.42	5.18		208.60														

Fonte North Shore
Snodgrass 1st Addn
Snodgrass 2nd Addn
Lashaway Sec. Add.
East Shore
Ada Pine Bay

Assessment Roll and Tax List of Real Property in the Dixon of Pike Lake, Cass County, Minnesota, for Taxes for the Year 1959.

Form SC HILLER-DAVIS-Co. MINNEAPOLIS

* Indicate Type of Property: R-Residential, C-Commercial, I-Industrial, U-Utility, F-Farm, L-Lakeshore, T-Timber, M-Mineral

	In Whose Name Assessed	To Whom Transferred	Description of Property: Subdivision	Sec. or Lot	Town or Block	Rng.	Number of Acres of Land: Acres	100ths	No. School District	Indicate Homestead Tax or No.	Indicate Agricultural Tax or No.	Indicate Type of Property*	True and Full Valuations: Land Exclusive of Structures and Improvements (Dollars)	Buildings and Other Structures (Dollars)	Machinery Permanently Attached to Real Estate (Dollars)	Total True and Full Value (Dollars)	Assessed Valuations: Rural: Homestead Up to $4,000 20% (Dollars)	Rural: Over $4,000 and Non-Homestead 33⅓% (Dollars)	All Other: Timber Land Class 1c 20% (Dollars)	All Other: Homestead Up to $4,000 25% (Dollars)	All Other: Over $4,000 and Non-Homestead 40% (Dollars)	All Other: Machinery Permanently Attached to Real Estate 33⅓% (Dollars)	Total Assessed Value (Dollars)	Total Assessed Value as Equalized by the Board of Review (Dollars)	Final Equalized Value (Dollars)
1	Arthur O. & Lillian R. Anderson		Napanee Beach	21					114	70	70	R													
2	" "	"		22					76	70	70	R													
3																									
4																									
5																									
6																									
7																									
8																									
9																									
10																									
11																									
12																									
13																									
14																									
15																									
16																									
17																									
18																									
19																									
20																									

	Sold for Taxes	Validations by School Districts as Equalized by Department of Taxation: District No. / Rate ... Mills	District No. / Rate ... Mills	District No. / Rate ... Mills	District No. 114 / Rate 2.15 Mills	District No. / Rate ... Mills	District No. / Rate ... Mills	Tax Including State Homestead ... Mills	State Tax on Non-Homestead 6.2 Mills	Special Taxes	Total Taxes	Paid	When Paid: Month	Day	Year	Number of Receipt	March Settlement 1960	June Settlement 1960	Penalty	November Settlement 1960	Penalty	Collections to Five Monday in January 1961	Penalty	Delinquent on Five Monday in January 1961	Total Delinquent Tax and Penalty	Remarks
		Dollars	Dollars	Dollars	Dollars	Dollars	Dollars	$ cts.	$ cts.	$ cts.	$ cts.						$ cts.	$ cts.	$ cts.	$ cts.	$ cts.	$ cts.	$ cts.	$ cts.	$ cts.	
1					49			13 52	30		13 82	PAID IN FULL	MAY	3	1960	6549		13 82								2965
2					56			15 44	34		15 78	PAID IN FULL	MAY	3	1960			15 78								"
3																										
4																										
5																										
6																										
7																										
8																										
9																										
10																										
11																										
12																										
13																										
14																										
15																										
16																										
17																										
18																										
19																										
20																										
					105			28 96	64		29 60							29 60								

Camp Branches | Kinns Camp | Ponto Point | Keyanee Beach | Ponto North Shore | Snodgrass 1st Addn | Snodgrass 2nd Addn | Lashaw's Tabor Add. | East Shore | Ada Pine Beach

Assessment Roll and Tax List of Real Property in the Town of Pinto Lake, Cass County, Minnesota, for Taxes for the Year 1959.

Form 50 — MILLER-DAVIS CO., MINNEAPOLIS

* Indicate Type of Property: R-Residential, C-Commercial, I-Industrial, U-Utility, F-Farm, L-Lakeshore, T-Timber, M-Mineral

	In Whose Name Assessed	To Whose Transferred	Description of Property: Subdivision	Sec. or Lot	Town or Block	Reg.	Number of Acres of Land: Acres	100ths	No. School District	Indicate Homestead Tax or No	Indicate Agricultural Tax or No	Indicate Type of Property*	True and Full Valuations: Land Exclusive of Structures and Improvements	Buildings and Other Structures	Machinery Permanently Attached to Real Estate	Total True and Full Value	Assessed Valuations: Rural: Homestead Up to $1,000 20%	Rural: Over $4,000 and Non-Homestead 33⅓%	All Other: Timber Land Class 2c 20%	All Other: Homestead Up to $1,000 25%	All Other: Over $4,000 and Non-Homestead 40%	All Other: Machinery Permanently Attached to Real Estate 33⅓%	Total Assessed Value	Total Assessed Value as Equalized by the Board of Review	Final Equalized Value
							Acres	100ths					Dollars	Dollars	Dollars	Dollars	Dollars	Dollars	Dollars	Dollars	Dollars	Dollars	Dollars	Dollars	Dollars
1	Denver J. & Dorothy L. Baldwin	"	Plat of East Shore Part of NE¼ Sec. 10 T. 134 - 29	1					114	No	R	L													
2	" " "	"		2						"	"	"													
3	" " "	"		3						"	"	"													
4	~~Joseph L. & Geo. C. A. Rice~~ ~~Chester & Esther Brown~~	"		4					112	"	R														
5	" " " " " "	"		5						"	"	"													
6	Earl J. & Alma M. Schwiese	"		6						No	"	L													
7	" " " " " "	"		7						"	"	"													
8	Charles H. & Billie L. Brown	"		8						"	"	"													
9	" " "	"		9						"	"	"													
10	" " "	"		10						"	"	"													
11	" " "	"		11						No	"	L													
12	Neil & Lillian Cherry	"		12						"	"	"													
13	" " "	"		13						"	"	"													
14	Addie E. & Melvin L. Woodworth	"		14						"	"	"													
15	" " "	"		15						"	"	"													
16	" " "	"		16						No	"	L													
17	" " "	"		17						"	"	"													
18	Bernhardt J. & Dorothy J. Hansen	"		18						"	"	"													
19	" " "	"		19						"	"	"													
20																									

	Valuations by School Districts as Equalized by Department of Taxation: District No. Rate ... Mills	District No. Rate ... Mills	District No. Rate ... Mills	Total	District No. Rate ... Mills	District No. Rate ... Mills	Tax Including State Homestead ... Mills	State Tax on Non-Homestead 6.4 Mills	Special Taxes	Total Taxes	Paid: When Paid: Month Day Year	Number of Receipt	March Settlement 1960	June Settlement 1960	Penalty	November Settlement 1960	Penalty	Collections to First Monday in January 1961	Penalty	Delinquent on First Monday in January 1961	Total Delinquent Tax and Penalty	Remarks
	Dollars	Dollars	Dollars	Dollars	Dollars	Dollars	$ cts.	$ cts.	$ cts.	$ cts.			$ cts.	$ cts.	$ cts.	$ cts.	$ cts.	$ cts.	$ cts.	$ cts.	$ cts.	
1				10			276	6		282	PAID IN FULL MAY 18 1960											2826
2				74			2040	46		2086	PAID IN FULL MAY 18 1960	10334		2650								
3				10			276	6		282	PAID IN FULL MAY 18 1960											
4				6			166			166	PAID IN FULL APR 29 1960			166								24-17
5				97			2674			2674	PAID IN FULL APR 29 1960	6414		2674								
6				10			276	6		282	PAID IN FULL APR 28 1960			282								8319
7				10			276	6		282	PAID IN FULL APR 28 1960	834		282								
8				60			1654	38		1692	PAID IN FULL APR 28 1960											8924
9				10			276	6		282	PAID IN FULL APR 28 1960	4766		2538								
10				10			276	6		282	PAID IN FULL APR 28 1960											
11				10			276	6		282	PAID IN FULL APR 28 1960											
12				10			276	6		282										2.82		
1				10			276	6		282												
14				43			1186	26		1212	2nd HALF PAID AUG 23 1960 1st HALF PAID MAY 17 1960											1292
15				230			6342	144		6486	2nd HALF PAID AUG 23 1960 1st HALF PAID MAY 17 1960	11703				41.87						
16				12			330	8		338	2nd HALF PAID AUG 23 1960 1st HALF PAID MAY 17 1960	7077		41.87								
17				12			330	8		338	2nd HALF PAID AUG 3 1960 1st HALF PAID MAY 17 1960											
18				12			320	6		336	PAID IN FULL MAY 2 1960			336								
19				111			3060	70		3130	PAID IN FULL MAY 2 1960	6448		3130								8287
20																						
				103 644 747			20596	400		20996				267.45		41.87				5.64		

Assessment Roll and Tax List of Real Property in the Town of Pinto Lake Cass County, Minnesota, for Taxes for the Year 1959.

Form 50 — HILLSGROVE, CO., MINNEAPOLIS

* Indicate Type of Property: R-Residential, C-Commercial, I-Industrial, U-Utility, F-Farm, L-Lakeshore, T-Timber, M-Mineral

	IN WHOSE NAME ASSESSED	TO WHOM TRANSFERRED	DESCRIPTION OF PROPERTY: SUBDIVISION	Sec. or Lot	Town or Block	Rng.	Number of Acres of Land: Acres	100ths	No. School District	Indicate Type of Property	Indicate Type of Property	Indicate Type of Property	TRUE AND FULL VALUATIONS: LAND Exclusive of Structures and Improvements	BUILDINGS and Other Structures	MACHINERY Permanently Attached to Real Estate	TOTAL True and Full Value	ASSESSED VALUATIONS: RURAL: Homestead Up to $4,000 20%	RURAL: Over $4,000 and Non-Homestead 33⅓%	ALL OTHER: Timber Land Class 2c 20%	ALL OTHER: Homestead Up to $4,000 25%	ALL OTHER: Over $4,000 and Non-Homestead 40%	ALL OTHER: MACHINERY Permanently Attached to Real Estate 33⅓%	TOTAL ASSESSED VALUE	Total Assessed Value as Equalized by the Board of Review	FINAL EQUALIZED VALUE	REMARKS
							Acres	100ths					Dollars	Dollars	Dollars	Dollars	Dollars	Dollars	Dollars	Dollars	Dollars	Dollars	Dollars	Dollars	Dollars	
1	Martin & Marion D. Nobori		Plat of East Shore	20					114	No	No	L														8982
2	" " "		"	21						"	"	"														
3	" " "		"	22						"	"	"														
4	" " "		"	23						"	"	"														
5	" " "		"	24						"	"	"														
6	" " "		"	25						No	"	L														
7	John & Bessie Dewes		"	26						"	"	"														
8	" " "		"	27						"	"	"														
9	" " "		"	28						"	"	"														
10	Fred H. & Marian F. Bartholomew		"	29						"	"	"														
11	" " "		"	30						No	"	L														
12	" " "		"	31						"	"	"														
13	" " "		"	32						"	"	"														
14	" " "		"	33						"	"	"														
15	Bird H. Lang		"	34						"	"	"														
16	" "		"	35						No	"	L														
17	Leon O. Smith		"	36						"	"	"														
18	" " "		"	37						"	"	"														
19	Ward H. & Ellen P. Boyd		"	38						Yes	"	"											104			
20	" " "		"	39						Yes	"	"											10			

VALUATIONS BY SCHOOL DISTRICTS AS EQUALIZED BY DEPARTMENT OF TAXATION

	District No. Rate ___ Mills	District No. Rate ___ Mills	District No. Rate ___ Mills	Total Mills	District No. Rate ___ Mills	District No. Rate ___ Mills	District No. Rate ___ Mills	Tax Including State Homestead ___ Mills	Basic Tax on Non-Homestead 40 Mills	SPECIAL TAXES	TOTAL TAXES	PAID	WHEN PAID (Month Day Year)	Number of Receipt	March Settlement 1960	June Settlement 1960	Penalty	November Settlement 1960	Penalty	Collections to First Monday in January 1961	Penalty	Delinquent on First Monday in January 1961	Total Delinquent Tax and Penalty	REMARKS
	Dollars	Dollars	Dollars	Dollars	Dollars	Dollars		$ cts.	$ cts.	$ cts.	$ cts.				$ cts.	$ cts.	$ cts.	$ cts.	$ cts.	$ cts.	$ cts.	$ cts.	$ cts.	
1				20				276	6		282	1st HALF PAID	2nd HALF PAID AUG 26 1960											
2				20				276	6		282	1st HALF PAID	2nd HALF PAID AUG 26 1960											
3				20				276	6		282	1st HALF PAID	2nd HALF PAID AUG 26 1960	11576				30 44					
4				162				4466	100		4566	1st HALF PAID	2nd HALF PAID AUG 26 1960	6933		30 44							
5				12				330	8		338	1st HALF PAID	2nd HALF PAID AUG 26 1960											
6				12				330	8		338	1st HALF PAID	2nd HALF PAID AUG 26 1960											
7				18				496	12		508	PAID IN FULL	MAY 3 1960			5 08								
8				304				8382	190		8572	PAID IN FULL	MAY 3 1960	6565		85 72								
9				10				276	6		282	PAID IN FULL	MAY 3 1960			2 82								
10				10				276	6		282	PAID IN FULL	MAY 3 1960											
11				10				276	6		282	PAID IN FULL	MAY 3 1960											
12				256				7058	160		7218	PAID IN FULL	MAY 3 1960	9543		83 46								
13				10				276	6		282	PAID IN FULL	MAY 3 1960											
14				10				276	6		282	PAID IN FULL	MAY 3 1960											
15				82				2260	52		2312	PAID IN FULL	MAY 3 1960			23 12								
16				10				276	6		282	PAID IN FULL	MAY 3 1960	7731		2 82								
17				179				4936	112		5048	PAID IN FULL	MAY 3 1960			50 48								
18				10				276	6		282	PAID IN FULL	MAY 3 1960	7733		2 82								
19				104				2868	64		2932	PAID IN FULL	JAN 12 1960	39	29 32									
20				10				276	6		282	PAID IN FULL	JAN 12 1960		2 82									
				1229				34162	772		34934				32 14	388 24		30 44						

Assessment Roll and Tax List of Real Property in the Town of Hart Lake

Form 3C MILLER-DAVIS CO., MINNEAPOLIS

* Indicate Type of Property: R-Residential, C-Commercial, I-Industrial, U-Utility, F-Farm, L-Lakeshore, T-Timber, M-Mineral

IN WHOSE NAME ASSESSED	TO WHOM TRANSFERRED	DESCRIPTION OF PROPERTY: SUBDIVISION	Sec. or Lot	Town or Block	Rng.	Number of Acres of Land: Acres	Hdths	Sec. School District	Indicate Homestead Yes or No	Indicate Agricultural Yes or No	Indicate Type of Property*	TRUE AND FULL VALUATIONS: LAND Exclusive of Structures and Improvements	BUILDINGS and Other Structures	MACHINERY Permanently Attached to Real Estate	TOTAL True and Full Value	ASSESSED VALUATIONS: RURAL: Homestead Up to $1,000 20%	Over $1,000 and Non-Homestead 33⅓%	ALL OTHER: Timber Land Class Jr 20%	Homestead Up to $1,000 25%	Over $1,000 and Non-Homestead 40%	MACHINERY Permanently Attached to Real Estate 33⅓%	TOTAL ASSESSED VALUE	Total Assessed Value as Equalized by the Board of Review	FINAL EQUALIZED VALUE
		Plat of East Shore										Dollars	Dollars	Dollars	Dollars	Dollars	Dollars	Dollars	Dollars	Dollars	Dollars	Dollars	Dollars	Dollars
Arthur M. & Helma A. Boettcher		1						44	No	No	R													
Hard F. & Ellen P. Boegh		2 A piece of lot 40-241 on							Boegh	No	R													
		3 S.W. cor. then N to S.E. cor. then																						
		4 to place of beg.																						
		5																						
Ruth Lyon Lovell		6		41					No	"	R													
E. L. & Evangeline A. Maynard		7		42					"	"	"													
" " "		8		43					"	"	"													
Fred H. & Marcenith Bartholomew		9 Outlot a							"	"	"													
		10																						
		11																						
		12																						
		13																						
		14																						
		15																						
		16																						
		17																						
		18																						
		19																						
		20																						

	SOLD FOR TAXES	VALUATIONS BY SCHOOL DISTRICTS AS EQUALIZED BY DEPARTMENT OF TAXATION: District No. Rate Mills	District No. Rate Mills	District No. Rate Mills	District No. Rate Mills	District No. Rate Mills	District No. Rate Mills	Tax Including State Homestead $ cts.	State Tax on Non-Homestead 6.28 Mills $ cts.	SPECIAL TAXES $ cts.	TOTAL TAXES $ cts.		PAID	WHEN PAID Month Day Year	Number of Receipt	March Settlement 1960 $ cts.	June Settlement 1960 $ cts.	Penalty $ cts.	November Settlement 1960 $ cts.	Penalty $ cts.	Collections to First Monday in January 1961 $ cts.	Penalty $ cts.	Delinquent on First Monday in January 1961 $ cts.	Total Delinquent Tax and Penalty $ cts.	REMARKS
1				144				6360	120		5470	1	PAID IN FULL	MAY 2 1960	6455		5470								8950
2				# 3				82			82	2	PAID IN FULL	JUN 12 1960	37	82									8297
3												3													
4												4													
5												5													
6				146				4026	90		4116	6	PAID IN FULL	MAY 13 1960	7721		4116								2783
7				124				3420	78		3498	7	2nd HALF PAID 1st Half Paid	OCT 11 1960 MAY 31 1960	9027				3243						2825
8				106				2422	66		2488	8	2nd HALF PAID 1st Half Paid	OCT 11 1960 MAY 31 1960	9508		3243		3243						
9				8				220	4		224	9	PAID IN FULL	MAY 31 1960	9543		224								2981
10												10													
11												11													
12												12													
13												13													
14												14													
15												15													
16												16													
17												17													
18												18													
19												19													
20												20													
				# 3 578 581				16020	358		16376					82	13052		3243						

Assessment Roll and Tax List of Real Property in the Town of Pike Lake, Cass County, Minnesota, for Taxes for the Year 1959.

Form SC — WILLIS-DAVIS CO., MINNEAPOLIS

* Indicate Type of Property: R-Residential, C-Commercial, I-Industrial, U-Utility, F-Farm, L-Lakeshore, T-Timber, M-Mineral

	In Whose Name Assessed	To Whom Transferred	Description of Property: Subdivision (Add Pine Beach)	Sec. or Lot	Town or Block	Rng.	Number of Acres of Land: Acres	Hdths	Sch. District	Industrial Homestead Tax or No	Industrial Homestead Tax or No	Industrial Type of Property	True and Full Valuations: Land Exclusive of Structures and Improvements	Buildings and Other Structures	Machinery Permanently Attached to Real Estate	Total True and Full Value	Assessed Valuations: Rural: Homestead Up to $4,000 20%	Rural: Over $4,000 and Non-Homestead 33⅓%	All Other: Timber Land Class 3a 20%	All Other: Homestead Up to $4,000 25%	All Other: Over $4,000 and Non-Homestead 40%	Machinery Permanently Attached to Real Estate 33⅓%	Total Assessed Value	Total Assessed Value as Equalized by the Board of Review	Final Equalized Value	Remarks
			Part of Lot 3 - Sec 27-139-29										Dollars	Dollars	Dollars	Dollars	Dollars	Dollars	Dollars	Dollars	Dollars	Dollars	Dollars	Dollars	Dollars	
1	Dr. D. & Mary Ann Hinerlia			1					114	No	No	L											304			37.50 Waived.
2	" " " "			2						Yes	"	"											107			
3	Frank H. & Frieda E. Bell			3 less S 70'						No	"	"		350 Addition of Bond		350	see line 5	See Correspondence (Bell) 3 Journal 7-11-60		6			446			3946 Cancelled
4	Nick & Viola Gorman		S. 70' of	3						No	No	L	30	350		350					152		152			3946 Added
5	Frank H. & Frieda E. Bell			4						No	"	R				50							12			
6	Albert R. & Helen H. Anderson			5						No	No	"														
7	M. & Lepha A. Rolstad			6						"	"	"														
8	" " " "			7						"	"	"														
9	William & Martha M. Boykin			8						"	"	"														
10	David H. & Marguerite K. Eley			9						"	"	"														
11	Elbert J. & Irene E. Hines			10						No	"	C														
12	" " "			11						"	"	R														
13	" " "			12						"	"	"														
14	" " "			13						"	"	C														
15	" " "			14						Yes	"	R														
16	" " "			15						No	"	C														
17	" " "			16						No	"	R														
18	" " "			17						"	"	"														
19	" " "			18						"	"	"														
20																										

Cass County, Minnesota, for Taxes for the Year 1959.

	Sold for Taxes	Valuations by School Districts as Equalized by Department of Taxation: District No. ..... Rate ..... Mills	District No. ..... Rate ..... Mills	District No. ..... Rate ..... Mills	District No. ..... Rate ..... Mills	District No. ..... Rate ..... Mills	District No. ..... Rate ..... Mills	Tax including State Homestead ..... Mills	State Tax on Non-Homestead 62.21 Mills	Special Taxes	Total Taxes	Paid	When Paid: Month Day Year	Number of Receipt	March Settlement 1960	June Settlement 1960	Penalty	November Settlement 1960	Penalty	Collections to First Monday in January 1961	Penalty	Delinquent on First Monday in January 1961	Penalty	Total Delinquent Tax and Penalty	Remarks
		Dollars	Dollars	Dollars	Dollars	Dollars	Dollars	$ cts.	$ cts.	$ cts.	$ cts.				$ cts.	$ cts.	$ cts.	$ cts.	$ cts.	$ cts.	$ cts.	$ cts.	$ cts.	$ cts.	
1		Waived 8114	11 157 / 84					57 70 / 55 22	33 / 470		55 22 / 5522	1 Balance Paid / 1st Half Paid	AUG 19 1960 / MAY 27 1960	11670		42.86		15.36							37.50 Waived.
2			107					2950	60		3016	2 2nd HALF PAID / 1st Half Paid	AUG 19 1960 / MAY 27 1960	9072		1508		15.08							
3			6 / 446					166 / 4026	04 / 40		170 / 4116	3 Balance Paid / 1st Half Paid	MAY 24 1960	8880		2058		Ref. wt. Ck # 30759 11/18/59		7-11-60				3946 Cancelled
4			152 / 12					4170 / 320	44 / 08		4214 / 328	4 Balance Paid / PAID IN FULL / 2nd HALF PAID	AUG 11 1960 / MAY 31 1960 / AUG 5 1960	11548 / 16432		338		39.46 / 3.94							3946 Added
5			62					1710	38		1748	5 1st Half Paid	MAY 27 1960	8880		874									
6			62					1710	38		1748	6 PAID IN FULL	MAY 27 1960	8264		1748									
7			58					1600	36		1636	7 PAID IN FULL	MAY 20 1960	8026		1636									
8			102					2812	64		2876	8 PAID IN FULL	MAY 20 1960	8026		2876									
9	TO FOR TAXES		154					4246	96		4342	9 PAID IN FULL	MAY 2 1960	6443		434									
10			18					496	12		508	10 PAID IN FULL / 2nd HALF PAID	MAY 3 1960 / JUL 22 1960	6350		508									
11			51					1406	32		1438	11 1st Half Paid / 2nd HALF PAID	MAY 20 1960 / JUL 22 1960												
12			53					1462	32		1494	12 1st Half Paid / 2nd HALF PAID	MAY 20 1960 / JUL 22 1960												
13			51					1406	32		1438	13 1st Half Paid / 2nd HALF PAID	MAY 20 1960 / JUL 22 1960												
14			73					2012	46		2058	14 1st Half Paid / 2nd HALF PAID	MAY 20 1960 / JUL 22 1960	1440											
15			121					3336			3336	15 1st Half Paid	MAY 20 1960	8034		668.72		68.72							
16			62					1710	38		1748	16 1st Half Paid													
17			58					1600	36		1636	17 1st Half Paid													
18			11					304			304	18 1st Half Paid													
19			11					304			304	19 1st Half Paid													
20												20													
			143 / 1273 / 1516					41802	924 / 854		42656					2002.53		147.42							37.50 Ck. called / 275.00 Ck. Tax - 37 Waived / Added

Form SC MILLER-DAVIS CO., MINNEAPOLIS

* Indicate Type of Property: R-Residential, C-Commercial, I-Industrial, U-Utility, F-Farm, L-Lakeshore, T-Timber, M-Mineral

	IN WHOSE NAME ASSESSED	TO WHOM TRANSFERRED	DESCRIPTION OF PROPERTY: SUBDIVISION	Sec. or Lot	Town. or Block	Rng.	Number of Acres of Land: Acres	Hdths	No. School District	Indicate Homestead Yes or No	Indicate Agricultural Yes or No	Indicate Type of Property	TRUE AND FULL VALUATIONS: LAND Exclusive of Structures and Improvements	BUILDINGS and Other Structures	MACHINERY Permanently Attached to Real Estate	TOTAL True and Full Value	ASSESSED VALUATIONS: RURAL: Homestead Up to $1,000 20%	RURAL: Over $1,000 and Non-Homestead 33⅓%	ALL OTHER: Timber Land Class 3c 20%	ALL OTHER: Homestead Up to $1,000 25%	ALL OTHER: Over $1,000 and Non-Homestead 40%	ALL OTHER: MACHINERY Permanently Attached to Real Estate 33⅓%	TOTAL ASSESSED VALUE	Total Assessed Value as Equalized by the Board of Review	FINAL EQUALIZED VALUE
													Dollars	Dollars	Dollars	Dollars	Dollars	Dollars	Dollars	Dollars	Dollars	Dollars	Dollars	Dollars	Dollars
1	Charles J. Denhoff		Ada Pine Beach	19					#114	No	No	L													
2	" "			20						"	"	"													
3	" "			21						"	"	"													
4	Hollis L. Johnson			22						"	"	"													
5	" "			23						"	"	"													
6	Ernest E. & Lucy Kearney Atkins			24						No	"	L													
7	" " "			25						"	"	"													
8	Arthur F. & Bernadette V. Olson			26						Yes	"	R													
9	" " "			27						"	"	R													
10	" " "			28						"	"	R													
11																									
12																									
13																									
14																									
15																									
16																									
17																									
18																									
19																									
20																									

	SOLD FOR TAXES	VALUATIONS BY SCHOOL DISTRICTS AS EQUALIZED BY DEPARTMENT OF TAXATION: District No. ..... Rate ..... Mills	District No. ..... Rate ..... Mills	District No. ..... Rate ..... Mills	District No. 114 Rate 9.3 Mills	District No. ..... Rate ..... Mills	District No. ..... Rate ..... Mills	Tax including State Homestead ..... Mills	State Tax on Non-Homestead 6.12 Mills	SPECIAL TAXES	TOTAL TAXES		PAID	WHEN PAID: Month Day Year	Number of Receipt	March Settlement 1960	June Settlement 1960	Penalty	November Settlement 1960	Penalty	Collections to First Monday in January 1961	Penalty	Delinquent as First Monday in January 1961	Penalty	Total Delinquent Tax and Penalty	REMARKS
		Dollars	Dollars	Dollars	Dollars	Dollars	Dollars	$ cts.	$ cts.	$ cts.	$ cts.					$ cts.	$ cts.	$ cts.	$ cts.	$ cts.	$ cts.	$ cts.	$ cts.	$ cts.	$ cts.	
1					71			1458	44		2002	1	PAID IN FULL	MAY 13 1960	7718		20 02									8285
2					71			1458	44		2002	2	PAID IN FULL	MAY 13 1960			20 02									
3					18			446	12		508	3	PAID IN FULL	MAY 13 1960			5 08									
4					18			446	12		508	4	PAID IN FULL	MAY 3 1960	6545		5 08									8258
5					71			1458	44		2002	5	PAID IN FULL	MAY 3 1960			20 02									
6					18			446	12		508	6	1st Half Paid 2nd Half Paid	MAY 3 1960 OCT 20 1960	15085 19513		2 54		2 54							12294
7					47			2674	60		2734	7	1st Half Paid	MAY 3 1960			13 67		13 67							
8					#72			1986			1986	8	PAID IN FULL	MAY 20 1960			19 86									8283
9					#28			772			772	9	PAID IN FULL	MAY 20 1960	8027		7 72									
10					#10			276			276	10	PAID IN FULL	MAY 20 1960			2 76									
11												11														
12												12														
13												13														
14												14														
15												15														
16												16														
17												17														
18												18														
19												19														
20												20														
					#110 364 474			13070	228		13298						116 77		16 21							

Camp Biancho | Kline Camp | Fonto Point | Nagone Beach | East Shore | Ada Pine Beach | Fonto North Shore | Snodgrass 1st Addn | Snodgrass 2nd Addn | Leahey's Lake Addn

Assessment Roll and Tax List of Real Property in the Town of Pike Lake Cass County, Minnesota, for Taxes for the Year 1959.

Form 5C MILLER-DAVIS CO., MINNEAPOLIS

* Indicate Type of Property: R-Residential, C-Commercial, I-Industrial, U-Utility, F-Farm, L-Lakeshore, T-Timber, M-Mineral

	IN WHOSE NAME ASSESSED	TO WHOM TRANSFERRED	DESCRIPTION OF PROPERTY: SUBDIVISION	Sec. or Lot	Town or Block	Reg.	Number of Acres of Land: Acres	Hdths	No. School District	Indicate Homestead Tax by Yes or No	Indicate Agricultural Tax by Yes or No	Indicate Type of Property	TRUE AND FULL VALUATIONS: LAND Exclusive of Structures and Improvements	BUILDINGS and Other Structures	MACHINERY Permanently Attached to Real Estate	TOTAL True and Full Value	ASSESSED VALUATIONS: RURAL: Homestead Up to $4,000 20%	RURAL: Over $4,000 and Non-Homestead 33⅓%	ALL OTHER: Timber Land Class 3a 20%	ALL OTHER: Homestead Up to $4,000 25%	ALL OTHER: Over $4,000 and Non-Homestead 40%	ALL OTHER: MACHINERY Permanently Attached to Real Estate 33⅓%	TOTAL ASSESSED VALUE	Total Assessed Value as Equalized by the Board of Review	FINAL EQUALIZED VALUE
							Acres	Hdths					Dollars	Dollars	Dollars	Dollars	Dollars	Dollars	Dollars	Dollars	Dollars	Dollars	Dollars	Dollars	Dollars
			Govt Lot 9 Sec 3-134-29						114	No	No	R													
1	Robert D. & Joan E. Hing			1						No	"	R													
	Ethel Mae Barker			2						"	"	R													
	Frank C. & Dorothy Hamisch, Yvonne, Opal & Elizabeth Johnson Yvonne			3						No	"	R													
	Nathan R. & Bessie M. Groves			4						No	"	R													
	Claude D. & Irene C. Wilson			5						No	"	R													
	Chas. A. & Jennie D. Musselman			6						No	"	"													
	Jay L. & Dagmar Fisher			7						No	"	"													
	Thomas R. & Ada Hewitt Huston			8						No	"	"													
	Mabel K. Matthews		E½ of	9						No	"	"													
	Thomas R. & Ada Hewitt Huston		W½ of	9						No	"	"													
	Gertrude & Mabel K. Matthews			10						No	"	"													
	Frank E. & Emma M. Seeley			11						Yes	"	R													
	Lester O. & Grace Stebe			12						No	"	L													
				13																					
				14																					
				15																					
				16																					
				17																					
				18																					
				19																					
				20																					

	SOLD FOR TAXES	VALUATIONS BY SCHOOL DISTRICTS AS EQUALIZED BY DEPARTMENT OF TAXATION: District No. ..... Rate ..... Mills	District No. ..... Rate ..... Mills	District No. ..... Rate ..... Mills	District No. 116 Rate 12.2 Mills	District No. ..... Rate ..... Mills	District No. ..... Rate ..... Mills	Tax including State Homestead ..... Mills	State Tax on Non-Homestead 6.7 Mills	SPECIAL TAXES	TOTAL TAXES		PAID	WHEN PAID: Month Day Year	Number of Receipt	March Settlement 1960	June Settlement 1960	Penalty	November Settlement 1960	Penalty	Collections to First Monday in January 1961	Penalty	Delinquent on First Monday in January 1961	Penalty	Total Delinquent Tax and Penalty	REMARKS
		Dollars	Dollars	Dollars	Dollars	Dollars	Dollars	$ cts.	$ cts.	$ cts.	$ cts.					$ cts.	$ cts.	$ cts.	$ cts.	$ cts.	$ cts.	$ cts.	$ cts.	$ cts.	$ cts.	
1					196			5404	122		5526	1	PAID IN FULL	MAY 16 1960	6934		55 26									9290
2					284			7830	176		8006	2	PAID IN FULL	OCT 31 1960	15458				8006	280					9274
3					170			4688	106		4794	3	PAID IN FULL	MAY 31 1960	9554		47 94								8844
4					126			3474	78		3552	4	PAID IN FULL	FEB 15 1960	955	35 52									9291
5					108			2978	68		3046	5	PAID IN FULL	MAY 2 1960	6447		30 46								9292
6					120			3584	80		3664	6	PAID IN FULL	MAY 4 1960	643		36 64								9275
7					202			5570	126		5696	7	PAID IN FULL	MAY 27 1960	9495		56 96								9291
8					141			3888	88		3976	8	PAID IN FULL	MAY 2 1960	6445		39 76								9290
9					10			276	6		282	9	PAID IN FULL	MAY 12 1960	7701		2 82								9268
10					10			276	6		282	10	PAID IN FULL	MAY 2 1960	6445		2 82								
11					104			2868	64		2932	11	PAID IN FULL	MAY 12 1960	7700		29 32								9294
12					81			2234			2234	12	PAID IN FULL	MAY 18 1960	10899		22 34								9295
13					152			4192	94		4286	13	PAID IN FULL	MAY 13 1960	7685		42 86								9268
14												14													
15												15													
16												16													
17												17													
18												18													
19												19													
20												20													
					81											35 52									
					1633			47262	1014		48276						367 18		8006						
					1714																				

Form 5C—MILLER-DAVIS CO., MINNEAPOLIS

* Indicate Type of Property: R-Residential, C-Commercial, I-Industrial, U-Utility, F-Farm, L-Lakeshore, T-Timber, M-Mineral

	In Whose Name Assessed	To Whom Transferred	Description of Property: Subdivision (Snodgrass 1st Add'n to East Shore)	Sec. or Lot	Town or Block	Rng.	Number of Acres of Land (Acres / 100ths)	No. School District	Indicate Homestead Yes or No	Indicate Agricultural Yes or No	Indicate Type Property*	True and Full Valuations: Land (Exclusive of Structures and Improvements)	Buildings and Other Structures	Machinery Permanently Attached to Real Estate	Total True and Full Value	Assessed Valuations: Rural: Homestead Up to $4,000 20%	Rural: Over $4,000 and Non-Homestead 33⅓%	All Other: Timber Land Class 3c 20%	All Other: Homestead Up to $4,000 25%	All Other: Over $4,000 and Non-Homestead 40%	Machinery Permanently Attached to Real Estate 33⅓%	Total Assessed Value	Total Assessed Value as Equalized by the Board of Review	Final Equalized Value	Remarks
							Acres					Dollars	Dollars	Dollars	Dollars	Dollars	Dollars	Dollars	Dollars	Dollars	Dollars	Dollars	Dollars	Dollars	
1	Oba & Vivian Kobe		1			114	70	73	L																1573.31
2	Glenn & Loretta E. Snodgrass		2 Road																						
3	Ron & Lyla Anderson		3				70	70	L																9188
4	Robert & Dorothy Osborne		4				70	"	L																6282
5																									
6																									
7																									
8																									
9																									
10																									
11																									
12																									
13																									
14																									
15																									
16																									
17																									
18																									
19																									
20																									

	Sold for Taxes	Valuations by School Districts as Equalized by Department of Taxation: District No. ... Rate ... Mills	District No. ... Rate ... Mills	District No. ... Rate ... Mills	District No. 114 Rate 73.5 Mills	District No. ... Rate ... Mills	District No. ... Rate ... Mills	Tax Including State Homestead ... Mills	State Tax on Non-Homestead 6.23 Mills	Special Taxes	Total Taxes	Paid	When Paid: Month Day Year	Number of Receipt	March Settlement 1960	June Settlement 1960	Penalty	November Settlement 1960	Penalty	Collections to First Monday in January 1961	Penalty	Delinquent on First Monday in January 1961	Total Delinquent Tax and Penalty
		Dollars	Dollars	Dollars	Dollars	Dollars	Dollars	$ cts.	$ cts.	$ cts.	$ cts.				$ cts.	$ cts.	$ cts.	$ cts.	$ cts.	$ cts.	$ cts.	$ cts.	$ cts.
1					200			5514	124		5638	1 PAID IN FULL	MAY 26 1960	8861		5638							
2												2											
3					153			4218	96		4314	3 PAID IN FULL	JUN 13 1960	7719		4314							
4					196			5404	122		5526	4 PAID IN FULL	AUG 23 1960	11707		55.26		5526	1.35			
5												5											
6												6											
7												7											
8												8											
9												9											
10												10											
11												11											
12												12											
13												13											
14												14											
15												15											
16												16											
17												17											
18												18											
19												19											
20												20											
					549			15136	342		15478					99.52		55.26					

Cass County | Pine Beach | Pine Beach East Shore | Nisqueque Beach | Snodgrass 1st Addn | Pine Beach North Shore | Sandy Wood Shores | Boehm's South Shore | Snodgrass 2nd Addn | Leighton's Lake Addn Park

* Indicate Type of Property: R-Residential, C-Commercial, I-Industrial, U-Utility, F-Farm, L-Lakeshore, T-Timber, M-Mineral

	In Whose Name Assessed	To Whom Transferred	Description of Property: Subdivision	Sec. or Lot	Town or Block	Rng.	Number of Acres of Land (Acres / Mills)	No. School District	Indicate Homestead Yes or No	Indicate Agricultural Yes or No	Indicate Type of Property	True and Full Valuations: Land Exclusive of Structures and Improvements (Dollars)	Buildings and Other Structures (Dollars)	Machinery Permanently Attached to Real Estate (Dollars)	Total True and Full Value (Dollars)	Assessed Valuations: Rural: Homestead Up to $4,000 20% (Dollars)	Rural: Over $4,000 and Non-Homestead 33⅓% (Dollars)	All Other: Timber Land Class 3a 20% (Dollars)	All Other: Homestead Up to $4,000 25% (Dollars)	All Other: Over $4,000 and Non-Homestead 40% (Dollars)	All Other: Machinery Permanently Attached to Real Estate 33⅓% (Dollars)	Total Assessed Value (Dollars)	Total Assessed Value as Equalized by the Board of Review (Dollars)	Final Equalized Value (Dollars)
			Snodgrass's 2nd Addition to East Shore (Part of Lots 243 Sec 10-139-29)																					
1	Olga M. Stevens			1				#14	yes	No	R													
2	" "			2	lies N 140'					No	L													
3	Lloyd H. & Joe E. Rankin		N 140'	2						"	"													
4	" " "			3						"	"													
5	Harry D. Rankin			4						"	"													
6	L. Clifford & Marie L. Johnson			5						No	" R													
7	Ernest O. & Lillian O. Hoth			6						"	" L													
8	Ralph M. & Evelyn L. March			7						"	R													
9	~~Glenn J. & Roetta E. Snodgrass~~			8					yes	"	L													
10	Glenn J. & Roetta E. Snodgrass			9					"	"	"													
11	Stanley E. & Robert L. Hoyeth			10					No	"	"													
12	" " "			11					"	"	"													
13	Glenn J. & Roetta E. Snodgrass		Reserve Lot 2 (64 acres RL)						yes	"														
14																								
15																								
16																								
17																								
18																								
19																								
20																								

	Sold for Taxes	Valuations by School Districts as Equalized by Department of Taxation: District No. ..... Rate ..... Mills	District No. ..... Rate ..... Mills	District No. 114 Rate 3.5 Mills	District No. ..... Rate ..... Mills	District No. ..... Rate ..... Mills	Tax including State Homestead ..... Mills	State Tax on Non-Homestead 2 Mills	Special Taxes	Total Taxes	Paid	When Paid (Month Day Year)	Number of Receipt	March Settlement 1960	June Settlement 1960	Penalty	November Settlement 1960	Penalty	Collections to First Monday in January 1961	Penalty	Delinquent on First Monday in January 1961	Total Delinquent Tax and Penalty	Remarks
		Dollars	Dollars	Dollars	Dollars	Dollars	$ cts.	$ cts.	$ cts.	$ cts.				$ cts.	$ cts.	$ cts.	$ cts.	$ cts.	$ cts.	$ cts.	$ cts.	$ cts.	
1				# 14			386			386	PAID IN FULL	MAY 13 1960	7734		3 86								
2				526			14504	326		14830	PAID IN FULL	MAY 13 1960			148 30								
3				12			330	8		338											3 38		
4				14			386	8		394											3 94		
5				251			6920	156		7076	PAID IN FULL	MAY 31 1960	9541		70 76								
6				84			2316	52		2368	PAID IN FULL	MAY 13 1960	7696		23 68								
7				64			1764	40		1804	PAID IN FULL	MAY 25 1960	8947		18 04								
8				102			2812	64		2876	PAID IN FULL	MAY 3 1960	6554		28 76								
9				# 11			304			304	PAID IN FULL	MAY 31 1960	15831		3 04								
10				# 11			304			304	PAID IN FULL	MAY 31 1960	19619		3 04								
11				71			1958	44		2002	PAID IN FULL	MAY 3 1960	6553		20 02								
12				18			496	12		508	PAID IN FULL	MAY 3 1960			5 08								
13				# 10			276			276											2 76		
14																							
15																							
16																							
17																							
18																							
19																							
20																							
				# 46			32756	710		33466					334 66						14 08		

Assessment Roll and Tax List of Real Property in the Town of Leech Lake

Form 3C MILLER-DAVIS CO., MINNEAPOLIS

* Indicate Type of Property: R-Residential, C-Commercial, I-Industrial, U-Utility, F-Farm, L-Lakeshore, T-Timber, M-Mineral

	In Whose Name Assessed	To Whose Transferred	Description of Property: Subdivision (Leech Lake Park)	Sec. or Lot	Town or Block	Rng.	Number of Acres of Land: Acres	100ths	No. School District	Indicate Homestead Tax w/ Ha	Indicate Agricultural Tax w/ Ag	Indicate Type of Property	True and Full Valuations: Land Exclusive of Structures and Improvements	Buildings and Other Structures	Machinery Permanently Attached to Real Estate	Total True and Full Value	Assessed Valuations: Rural: Homestead Up to $4,000 20%	Rural: Over $4,000 and Non-Homestead 33⅓%	All Other: Timber Land Class 2c 20%	All Other: Homestead Up to $3,000 25%	All Other: Over $4,000 and Non-Homestead 40%	Machinery Permanently Attached to Real Estate 33⅓%	Total Assessed Value	Total Assessed Value as Equalized by the Board of Review	Final Equalized Value
			Grot. Lot 1 Sec 28-139-29										Dollars	Dollars	Dollars	Dollars	Dollars	Dollars	Dollars	Dollars	Dollars	Dollars	Dollars	Dollars	Dollars
1	Walter C & Pauline L. Rachow							110	148	70		L													
2	" "			2						70	"	"													
3	Clarence R. Leeher			3							"	L													
4	William and Martha M. Boyden			4						"	"	R													
5	Warren Jr & Marguerite M. Stood			5						"	"	L													
6	Edwin & Eudora Olson			6						"	"	"													
7	Emma Gleving			7						"	"	"													
8	Clarence R. Leeher		Reserve Lot A							"	"	"													
9																									
10																									
11																									
12																									
13																									
14																									
15																									
16																									
17																									
18																									
19																									
20																									

	Valuations by School Districts as Equalized by Department of Taxation: District No. Rate Mills	District No. Rate Mills	District No. Rate Mills	Dollars	District No. Rate Mills	District No. Rate Mills	Tax Including State Rate Homestead Mills	State Tax on Non-Homestead 6.8 Mills	Special Taxes	Total Taxes	Paid	When Paid	Number of Receipt	March Settlement 1960	June Settlement 1960	Penalty	November Settlement 1960	Penalty	Collections to First Monday in January 1961	Penalty	Delinquent on First Monday in January 1961	Total Delinquent Tax and Penalty	Remarks
	Dollars	Dollars	Dollars		Dollars	Dollars	$ cts.	$ cts.	$ cts.	$ cts.		Month Day Year		$ cts.	$ cts.	$ cts.	$ cts.	$ cts.	$ cts.	$ cts.	$ cts.	$ cts.	
1				148			4080	92		4172	1	2nd Half Paid OCT 31 1960 / 1st Half Paid MAY 25 1960	15456		2368		2368						8272
2				20			552	12		564	2	2nd Half Paid OCT 31 1960 / 1st Half Paid MAY 25 1960	8942										12864
3				14			386	08		394	3	PAID IN FULL MAY 31 1960	9540		394								8965
4				30			828	20		848	4	PAID IN FULL FEB 4 1960	865	848									8978
5				126			3750	84		3834	5	PAID IN FULL MAY 31 1960	9542		3834								
6				85			2344	52		2396	6	PAID IN FULL MAY 16 1960	6186				2396						8977
7				113			3116	70		3186	7	PAID IN FULL MAY 16 1960	6938		3186								
8				126			3474	78		3552	8	PAID IN FULL MAY 31 1960	9539		3552								8966
9											9												
10											10												
11											11												
12											12												
13											13												
14											14												
15											15												
16											16												
17											17												
18											18												
19											19												
20											20												
				672			18630	416		19046				848	13334		4764						

Assessment Roll and Tax List of Real Property in the Town of Pike Lake, Cass County, Minnesota, for Taxes for the Year 1959.

Form 5C HILLS-DAVIS CO., MINNEAPOLIS

* Indicate Type of Property: R-Residential, C-Commercial, I-Industrial, U-Utility, F-Farm, L-Lakeshore, T-Timber, M-Mineral

	IN WHOSE NAME ASSESSED	TO WHOM TRANSFERRED	DESCRIPTION OF PROPERTY: SUBDIVISION (Plat of Shadywood Shores)	Sec. or Lot	Town or Block	Reg.	Number of Acres of Land: Acres	100ths	Sch. District	Indicate Homestead Tax or No	Indicate Type of Property	TRUE AND FULL VALUATIONS: LAND Exclusive of Structures and Improvements	BUILDINGS and Other Structures	MACHINERY Permanently Attached to Real Estate	TOTAL True and Full Value	ASSESSED VALUATIONS: RURAL: Homestead Up to $4,000 20%	RURAL: Homestead Over $4,000 and Non-Homestead 33⅓%	RURAL: Timber Land Class 3c 20%	ALL OTHER: Homestead Up to $4,000 25%	ALL OTHER: Homestead Over $4,000 and Non-Homestead 40%	ALL OTHER: MACHINERY Permanently Attached to Real Estate 33⅓%	TOTAL ASSESSED VALUE	Total Assessed Value as Equalized by the Board of Review	FINAL EQUALIZED VALUE	REMARKS
			Plat of Shadywood Shores Lots 4 & 5 Sec 14-134-29									Dollars	Dollars	Dollars	Dollars	Dollars	Dollars	Dollars	Dollars	Dollars	Dollars	Dollars	Dollars	Dollars	
1	Otto B. Griffin	" "	1	1					114	yes	No	L													
2	" "	" "	2	2					"	"	"														
3	" "	" "	3	3					"	"	"														
4	" "	" "	4	4					"	"	"														
5	" "	" "	5	5					"	"	"														
6	" "	" "	6	6					"	"	L														
7	" "	" "	7	7					"	"	"														
8	" "	" "	8	8					"	"	"														
9	" "	" "	9	9					"	"	"														
10	" "	" "	10	10					"	"	"														
11	" "	" "	11	11					"	"	L														
12	" "	" "	12	12					"	"	"														
13	" "	" "	13	13					"	"	"														
14	" "	" "	14	14					"	"	"														
15	" "	" "	15	15					"	"	"														
16	" "	" "	16	16					"	"	"														
17	" "	" "	17	17					"	"	"														
18	" "	" "	18	18					"	"	"														
19	" "	" "	19	19					"	"	"														
20	" "	" "	20	20					"	"	"														

	SOLD FOR TAXES	VALUATIONS BY SCHOOL DISTRICTS AS EQUALIZED BY DEPARTMENT OF TAXATION: District No. ..... Rate ..... Mills	District No. ..... Rate ..... Mills	District No. 114 Rate 23.5 Mills	District No. ..... Rate ..... Mills	District No. ..... Rate ..... Mills	District No. ..... Rate ..... Mills	Tax Including State Homestead $ cts.	State Tax on Non-Homestead ..... Mills $ cts.	SPECIAL TAXES $ cts.	TOTAL TAXES $ cts.		PAID	WHEN PAID Month Day Year	Number of Receipt	March Settlement 1960 $ cts.	June Settlement 1960 $ cts.	Penalty $ cts.	November Settlement 1960 $ cts.	Penalty $ cts.	Collections to First Monday in January 1961 $ cts.	Penalty $ cts.	Delinquent as First Monday in January 1961 $ cts.	Total Delinquent Tax and Penalty $ cts.	REMARKS
1				4				1 10			1 10	1	1st Half Paid 2nd Half Paid	MAY 27 1960 OCT 31 1960			55								
2				7				1 94			1 94	2	1st Half Paid 2nd Half Paid	MAY 27 1960 OCT 31 1960			97								
3				5				1 38			1 38	3	1st Half Paid 2nd Half Paid	MAY 27 1960 OCT 31 1960			69								
4				4				1 10			1 10	4	1st Half Paid 2nd Half Paid	MAY 27 1960 OCT 31 1960			55								
5				4				1 10			1 10	5	1st Half Paid 2nd Half Paid	MAY 27 1960 OCT 31 1960			55								
6				4				1 10			1 10	6	1st Half Paid 2nd Half Paid	MAY 27 1960 OCT 31 1960			55								
7				4				1 10			1 10	7	1st Half Paid 2nd Half Paid	MAY 27 1960 OCT 31 1960			55								
8				4				1 10			1 10	8	1st Half Paid 2nd Half Paid	MAY 27 1960 OCT 31 1960			55								
9				5				1 38			1 38	9	1st Half Paid 2nd Half Paid	MAY 27 1960 OCT 31 1960			69								
10				5				1 38			1 38	10	1st Half Paid 2nd Half Paid	MAY 27 1960 OCT 31 1960	9086		69		11 56						
11				5				1 38			1 38	11	1st Half Paid 2nd Half Paid	MAY 27 1960 OCT 31 1960	15472		69								
12				4				1 10			1 10	12	1st Half Paid 2nd Half Paid	MAY 27 1960 OCT 31 1960			55								
13				4				1 10			1 10	13	1st Half Paid 2nd Half Paid	MAY 27 1960 OCT 31 1960			55								
14				4				1 10			1 10	14	1st Half Paid 2nd Half Paid	MAY 27 1960 OCT 31 1960			55								
15				4				1 10			1 10	15	1st Half Paid 2nd Half Paid	MAY 27 1960 OCT 31 1960			55								
16				4				1 10			1 10	16	1st Half Paid 2nd Half Paid	MAY 27 1960 OCT 31 1960			55								
17				3				82			82	17	1st Half Paid 2nd Half Paid	MAY 27 1960 OCT 31 1960			41								
18				4				1 10			1 10	18	1st Half Paid 2nd Half Paid	MAY 27 1960 OCT 31 1960			55								
19				3				82			82	19	1st Half Paid 2nd Half Paid	MAY 27 1960 OCT 31 1960			41								
20				3				82			82	20	1st Half Paid 2nd Half Paid	MAY 27 1960 OCT 31 1960			41								
				84				23 12			23 12						11 56		11 56						

Assessment Roll and Tax List of Real Property in the Town of Pine Lake, Cass County, Minnesota, for Taxes for the Year 1959.

Form 5C—MILLER-DAVIDSON, MINNEAPOLIS

* Indicate Type of Property: R-Residential, C-Commercial, I-Industrial, U-Utility, F-Farm, L-Lakeshore, T-Timber, M-Mineral

In Whose Name Assessed	To Whom Transferred	Description of Property: Subdivision	Sec. or Lot	Town or Block	Reg.	Number of Acres of Land: Acres	100ths	No. School District	Indicate Homestead Tax as Ho	Indicate Agricultural Tax as Ag	Indicate Type of Property *	True and Full Valuations: Land Exclusive of Structures and Improvements	Buildings and Other Structures	Machinery Permanently Attached to Real Estate	Total True and Full Value	Assessed Valuations: Rural: Homestead Up to $4,000 20%	Rural: Over $4,000 and Non-Homestead 33⅓%	All Other: Timber Land Class 2c 20%	All Other: Homestead Up to $4,000 25%	All Other: Over $4,000 and Non-Homestead 40%	All Other: Machinery Permanently Attached to Real Estate 33⅓%	Total Assessed Value	Total Assessed Value as Equalized by the Board of Review	Final Equalized Value
		Plat of Shadywood Shores				Acres						Dollars	Dollars	Dollars	Dollars	Dollars	Dollars	Dollars	Dollars	Dollars	Dollars	Dollars	Dollars	Dollars
Otto B. Griffin		1	20				17	Aper	No	L														
" "		2	22					"	"	"														
" "		3	23					"	"	"														
" "		4	24					"	"	"														
" "		5	25					No	"	"														
" "		6	26					"	"	"														
Harvey J. & Nora Schulze		7	27					"	"	"														
" "	"	8	28					"	"	"														
" "	"	9	29					"	"	"														
" "	"	10	30					"	"	"														
Otto B. Griffin		11	31					Aper	"	L														
" "		12	32					"	"	"														
" "		13	33					"	"	"														
" "		14	34					"	"	"														
" "		15	35					"	"	"														
" "		16	36					"	"	"														
" "		17	37					"	"	"														
" "		18	38					"	"	"														
" "		19	39					"	"	"														
" "		20	40					"	"	"														

Sold for Taxes	Valuations by School Districts as Equalized by Department of Taxation: District No. / Rate / Mills	Tax including State Homestead	State Tax on Non-Homestead 6.22 Mills	Special Taxes	Total Taxes		Paid	When Paid: Month Day Year	Number of Receipt	March Settlement 1960	June Settlement 1960	Penalty	November Settlement 1960	Penalty	Collections to First Monday in January 1961	Penalty	Delinquent on First Monday in January 1961	Total Delinquent Tax and Penalty	Remarks
	Dollars / Dollars / Dollars	$ cts.	$ cts.	$ cts.	$ cts.					$ cts.	$ cts.	$ cts.	$ cts.	$ cts.	$ cts.	$ cts.	$ cts.	$ cts.	
	4	110			110	1	2nd Half Paid	OCT 31 1960			55		55						8824
	4	110			110	2	1st Half Paid / 2nd Half Paid	MAY 27 1960 / OCT 31 1960	15472		55		55						
	4	110			110	3	1st Half Paid / 2nd Half Paid	MAY 27 1960 / OCT 31 1960	9486		55		55						
	4	110			110	4	1st Half Paid / 2nd Half Paid	MAY 27 1960 / OCT 31 1960			55		55						91
	6	166	04		170	5	1st Half Paid / 2nd Half Paid	MAY 27 1960 / OCT 31 1960			85		85						
	6	166	04		170	6	1st Half Paid / 2nd Half Paid	MAY 27 1960 / OCT 31 1960			85		85						
	67	1848	42		1890	7	1st Half Paid / 2nd HALF PAID	MAY 31 1960 / JUN 27 1960											18089
	6	166	04		170	8	1st Half Paid / 2nd HALF PAID	MAY 31 1960 / JUN 27 1960	9949		1200		1200						
	6	166	04		170	9	1st Half Paid / 2nd HALF PAID	MAY 31 1960 / JUN 27 1960	10777										
	6	166	04		170	10	1st Half Paid / 2nd Half Paid	MAY 31 1960 / OCT 31 1960											
	4	110			110	11	1st Half Paid / 2nd Half Paid	MAY 27 1960 / OCT 31 1960			55		55						8824
	4	110			110	12	1st Half Paid / 2nd Half Paid	MAY 27 1960 / OCT 31 1960			55		55						
	2	56			56	13	1st Half Paid / 2nd Half Paid	MAY 27 1960 / OCT 31 1960			28		28						
	2	56			56	14	1st Half Paid / 2nd Half Paid	MAY 27 1960 / OCT 31 1960	15472		28		28						
	4	110			110	15	1st Half Paid / 2nd Half Paid	MAY 27 1960 / OCT 31 1960	9486		55		55						
	4	110			110	16	1st Half Paid / 2nd Half Paid	MAY 27 1960 / OCT 31 1960			55		55						
	4	110			110	17	1st Half Paid / 2nd Half Paid	MAY 27 1960 / OCT 31 1960			55		55						
	4	110			110	18	1st Half Paid / 2nd Half Paid	MAY 27 1960 / OCT 31 1960			55		55						
	4	110			110	19	1st Half Paid / 2nd Half Paid	MAY 27 1960 / OCT 31 1960			55		55						
	4	110			110	20	1st Half Paid / 2nd Half Paid	MAY 27 1960 / OCT 31 1960			55		55						
	52																		
	22																		
	144	4110	22		41732						2086		2086						

Form SC—MILLER-DAVIS-CO., MINNEAPOLIS

* Indicate Type of Property: R-Residential, C-Commercial, I-Industrial, U-Utility, F-Farm, L-Lakehore, T-Timber, M-Mineral

In Whose Name Assessed	To Whom Transferred		Description of Property: Subdivision	Sec. or Lot	Town or Block	Rng.	Number of Acres of Land: Acres	Hills	No. School District	Indicate Homestead Yes or No	Indicate Agricultural Yes or No	Indicate Type of Property*	True and Full Valuations: Land Exclusive of Structures and Improvements	Buildings and Other Structures	Machinery Permanently Attached to Real Estate	Total True and Full Value	Assessed Valuations: Rural: Homestead Up to $1,000 20%	Rural: Over $1,000 and Non-Homestead 33⅓%	All Other: Timber Land Class 3a 20%	All Other: Homestead Up to $1,000 25%	All Other: Over $1,000 and Non-Homestead 40%	Machinery Permanently Attached to Real Estate 33⅓%	Total Assessed Value	Total Assessed Value as Equalized by the Board of Review	Final Equalized Value
										Dollars	Dollars	Dollars	Dollars	Dollars	Dollars	Dollars	Dollars	Dollars	Dollars	Dollars	Dollars	Dollars	Dollars	Dollars	Dollars
Otto B. Griffin		1	Plat of Shadywood Shores	41					#114	Yes	No	R													
		2		42						"	"	"													
Louis & Gertrude Palmquist		3		43						20	Dec 58	28													
		4		44						20	Dec 58	28													
Otto B. Griffin		5		45						41	"	"													
" "		6		46						"	"	"													
" "		7		47						"	"	"													
" "		8		48						"	"	"													
" "		9		49						"	"	"													
" "		10		50						"	"	"													
" "		11		51						"	"	R													
" "		12		52						"	"	"													
" "		13		53						"	"	"													
" "		14		54						"	"	"													
" "		15		55						"	"	"													
" "		16		56						"	"	X													
" "		17		57						"	"	"													
" "		18		58						"	"	"													
" "		19		59						"	"	"													
" "		20		60						"	"	"													

Cass County, Minnesota, for Taxes for the Year 1959. 76

Sold for Taxes	Valuations by School Districts as Equalized by Department of Taxation: District No. ..... Rate ..... Mills	District No. ..... Rate ..... Mills	District No. ..... Rate ..... Mills	District No. 114 Rate 4 12 Mills	District No. ..... Rate ..... Mills	District No. ..... Rate ..... Mills	Tax including State Homestead ..... Mills	State Tax on Non-Homestead 2 Mills	Special Taxes	Total Taxes		Paid	When Paid	Number of Receipt	March Settlement 1960	June Settlement 1960	Penalty	November Settlement 1960	Penalty	Collections to First Monday in January 1961	Penalty	Delinquent on First Monday in January 1961	Penalty	Total Delinquent Tax and Penalty	Remarks
	Dollars	Dollars	Dollars	Dollars	Dollars	Dollars	$ cts.	$ cts.	$ cts.	$ cts.			Month Day Year		$ cts.	$ cts.	$ cts.	$ cts.	$ cts.	$ cts.	$ cts.	$ cts.	$ cts.	$ cts.	
												2nd Half Paid	OCT 31 1960												
				4			110			110	1	1st Half Paid	MAY 27 1960	12472		55		55							8204
												2nd Half Paid	OCT 31 1960	9086											
				4			110			110	2	1st Half Paid	MAY 27 1960			55		55							
												1st Half Paid	MAY 27 1960			6 48									
				46			1268	28		1246	3	PAID IN FULL	MAY 27 1960	90 96		1400		— Ref. Wd. Ck #20775 8-22-60							
												1st Half Paid	MAY 27 1960	12472											
				6			166	4		170	4	PAID IN FULL	MAY 27 1960			85						$7 38			
												2nd Half Paid	OCT 31 1960												
				4			110			110	5	1st Half Paid	MAY 27 1960			55		55							
												2nd Half Paid	OCT 31 1960												
				4			110			110	6	1st Half Paid	MAY 27 1960			55		55							
												2nd Half Paid	OCT 31 1960												
				4			110			110	7	1st Half Paid	MAY 27 1960			55		55							
												2nd Half Paid	OCT 31 1960												
				4			110			110	8	1st Half Paid	MAY 27 1960			55		55							
												2nd Half Paid	OCT 31 1960												
				4			110			110	9	1st Half Paid	MAY 27 1960			55		55							
												2nd Half Paid	OCT 31 1960												
				4			110			110	10	1st Half Paid	MAY 27 1960	12472		55		55							
												2nd Half Paid	OCT 31 1960												
				4			110			110	11	1st Half Paid	MAY 27 1960	9086		55		55							
												2nd Half Paid	OCT 31 1960												
				4			110			110	12	1st Half Paid	MAY 27 1960			55		55							
												2nd Half Paid	OCT 31 1960												
				4			110			110	13	1st Half Paid	MAY 27 1960			55		55							
												2nd Half Paid	OCT 31 1960												
				4			110			110	14	1st Half Paid	MAY 27 1960			55		55							
												2nd Half Paid	OCT 31 1960												
				4			110			110	15	1st Half Paid	MAY 27 1960			55		55							
												2nd Half Paid	OCT 31 1960												
				4			110			110	16	1st Half Paid	MAY 27 1960			55		55							
												2nd Half Paid	OCT 31 1960												
				4			110			110	17	1st Half Paid	MAY 27 1960			55		55							
												2nd Half Paid	OCT 31 1960												
				4			110			110	18	1st Half Paid	MAY 27 1960			55		55							
												2nd Half Paid	OCT 31 1960												
				4			110			110	19	1st Half Paid	MAY 27 1960			55		55							
												2nd Half Paid	OCT 31 1960												
				4			110			110	20	1st Half Paid	MAY 27 1960			55		55							
												2nd Half Paid	OCT 31 1960												
				4	72											31 80		9 40							
					22																				
					124		3414	32		3446															

Sandy Wood Shores | Snodgrass 1st Addn | Snodgrass 2nd Addn | Leaber's Lake Add | Bohlin's South Shores

Form 50—DALE-DAVIS-CO., MINNEAPOLIS

* Indicate Type of Property: R-Residential, C-Commercial, I-Industrial, U-Utility, F-Farm, L-Lakeshore, T-Timber, M-Mineral

	IN WHOSE NAME ASSESSED	TO WHOM TRANSFERRED		DESCRIPTION OF PROPERTY: SUBDIVISION	Sec. or Lot	Town or Block	Rng.	Number of Acres of Land: Acres	Hundredths	No. School District	Indicate Homestead Tax by Yes	Indicate Agricultural Land by Yes	Indicate Type of Property	TRUE AND FULL VALUATIONS: LAND Exclusive of Structures and Improvements	BUILDINGS and Other Structures	MACHINERY Permanently Attached to Real Estate	TOTAL True and Full Value	ASSESSED VALUATIONS: RURAL: Homestead Up to $4,000 20%	RURAL: Over $4,000 and Non-Homestead 33⅓%	ALL OTHER: Timber Land Class 1e 20%	ALL OTHER: Homestead Up to $4,000 25%	ALL OTHER: Over $4,000 and Non-Homestead 40%	MACHINERY Permanently Attached to Real Estate 33⅓%	TOTAL ASSESSED VALUE	Total Assessed Value as Equalized by the Board of Review	FINAL EQUALIZED VALUE
				Plat of Shadywood Shores										Dollars	Dollars	Dollars	Dollars	Dollars	Dollars	Dollars	Dollars	Dollars	Dollars	Dollars	Dollars	Dollars
	Otto B. Griffin		1		61					114	yes	No	L													
	" "		2		62						"	"	"													
	" "		3		63						"	"	"													
	" "		4		64						"	"	"													
	" "		5		65						"	"	"													
	" "		6		66						"	"	"													
	Hiram J. & Julia H. Gruba				67						No	"	"													
	"		8		68						No	"	"													
	"		9		69						No	"	"													
	Otto B. Griffin		10		70						yes	"	"													
	" "		11		71						"	"	"													
	" "		12		72						"	"	"													
	" "		13		73						"	"	"													
	" "		14		74						"	"	"													
	" "		15		75						"	"	"													
	" "		16		76 less S 15'						yes	"	"													
	Floyd L. & Phyllis J. Campbell		17	S 25' of	76																					
	" "		18		77						yes	No	L													
	" "		19		78						"	"	"													
	Otto B. Griffin		20		79						"	"	"													

VALUATIONS BY SCHOOL DISTRICTS AS EQUALIZED BY DEPARTMENT OF TAXATION

SOLD FOR TAXES	District No. ... Rate ... Mills	District No. ... Rate ... Mills	District No. ... Rate ... Mills	District No. 14 Rate 47.3 Mills	District No. ... Rate ... Mills	District No. ... Rate ... Mills	Tax including State Homestead ... Mills	State Tax on Non-Homestead 60.72 Mills	SPECIAL TAXES	TOTAL TAXES		PAID	WHEN PAID Month Day Year	Number of Receipt	March Settlement 1960	June Settlement 1960	Penalty	November Settlement 1960	Penalty	Collections to Five Months in January 1961	Penalty	Delinquent as Five Months in January 1961	Total Delinquent Tax and Penalty	REMARKS
	Dollars	Dollars	Dollars	Dollars	Dollars	Dollars	$ cts.	$ cts.	$ cts.	$ cts.					$ cts.	$ cts.	$ cts.	$ cts.	$ cts.	$ cts.	$ cts.	$ cts.	$ cts.	
1				H 41			1130			1130	1	2nd Half Paid 1st Half Paid	OCT 31 1960 MAY 27 1960			565		565						2824
2				H 4			110			110	2	1st Half Paid 2nd Half Paid	MAY 27 1960 OCT 31 1960			55		55						
3				H 4			110			110	3	1st Half Paid 2nd Half Paid	OCT 31 1960 MAY 27 1960	15472		55		55						
4				H 5			138			138	4	1st Half Paid 2nd Half Paid	OCT 31 1960 MAY 27 1960	9686		69		69						
5				H 8			220			220	5	1st Half Paid 2nd Half Paid	OCT 31 1960 MAY 27 1960			110		110						
6				H 10			276			276	6	1st Half Paid 2nd Half Paid	OCT 31 1960 MAY 27 1960			138		138						
7				14			386	8		394	7	PAID IN FULL	APR 4 1960			394								
8				12			330	8		338	8	PAID IN FULL	APR 4 1960	5751		338								
9				230			6342	144		6486	9	PAID IN FULL	APR 4 1960			6486								
10				H 6			166			166	10	2nd Half Paid 1st Half Paid	OCT 31 1960 MAY 27 1960			83		83						2824
11				H 5			138			138	11	2nd Half Paid 1st Half Paid	OCT 31 1960 MAY 27 1960			69		69						
12				H 56			1544			1544	12	2nd Half Paid 1st Half Paid	OCT 31 1960 MAY 27 1960	9686		772		772						
13				H 27			744			744	13	2nd Half Paid 1st Half Paid	OCT 31 1960 MAY 27 1960	15472		372		372						
14				H 6			166			166	14	2nd Half Paid 1st Half Paid	OCT 31 1960 MAY 27 1960			83		83						
15				H 6			166			166	15	2nd Half Paid 1st Half Paid	OCT 31 1960 MAY 27 1960			83		83						
16				H 6			166			166	16	2nd Half Paid 1st Half Paid	OCT 31 1960 MAY 27 1960	15472 9686		83		83						
17				H 5			138			138	17	PAID IN FULL	APR 19 1960			138								
18				H 5			138			138	18	PAID IN FULL	APR 19 1960	5918		138								
19				H 5			138			138	19	PAID IN FULL	APR 18 1960			138								
20				8			220	4		224	20	PAID IN FULL	MAY 13 1960	7715		224								
				H 199 264 463			12766	164		12930						12365		2537						

Assessment Roll and Tax List of Real Property in the Town of Hunter Lake, Cass County, Minnesota, for Taxes for the Year 1959.

Form SC—MILLER-DAVIS CO., MINNEAPOLIS

* Indicate Type of Property: R-Residential, C-Commercial, I-Industrial, U-Utility, F-Farm, L-Lakeshore, T-Timber, M-Mineral

	In Whose Name Assessed	To Whom Transferred	Description of Property: Subdivision	Sec. or Lot	Town or Block	Reg.	Number of Acres of Land: Acres	100ths	No. School District	Indicate Homestead Tax in Red	Indicate Agricultural Land in Red	Indicate Type of Property	True and Full Valuations: Land Exclusive of Structures and Improvements	Buildings and Other Structures	Machinery Permanently Attached to Real Estate	Total True and Full Value	Assessed Valuations: Rural: Homestead Up to $4,000 20%	Rural: Over $4,000 and Non-Homestead 33⅓%	All Other: Timber Land Class 2a 20%	All Other: Homestead Up to $4,000 25%	All Other: Over $4,000 and Non-Homestead 40%	All Other: Machinery Permanently Attached to Real Estate 33⅓%	Total Assessed Value	Total Assessed Value as Equalized by the Board of Review	Final Equalized Value
													Dollars	Dollars	Dollars	Dollars	Dollars	Dollars	Dollars	Dollars	Dollars	Dollars	Dollars	Dollars	Dollars
1	Howard W. Paulson (Otto R. Graffin)			80					117	No	No	L													
2	" "			81						No	"	L													
3	" "			82						No	"	L													
4	" "			83						No	"	L													
5	" "			84						No	"	L													
6	" "			85						Yes	"	L													
7	Otto B. Graffin			86						"	"	L													
8	" "			87						"	"	L													
9																									
10																									
11																									
12																									
13																									
14																									
15																									
16																									
17																									
18																									
19																									
20																									

Cass County, Minnesota, for Taxes for the Year 1959.

	Sold for Taxes	Valuations by School Districts as Equalized by Department of Taxation: District No. ____ Rate ____ Mills	District No. ____ Rate ____ Mills	District No. 104 Rate 45.13 Mills	District No. ____ Rate ____ Mills	District No. ____ Rate ____ Mills	District No. ____ Rate ____ Mills	Tax Including State Homestead ____ Mills	State Tax on Non-Homestead 6.72 Mills	Special Taxes	Total Taxes	Paid	When Paid: Month	Day	Year	Number of Receipt	March Settlement 1960	June Settlement 1960	Penalty	November Settlement 1960	Penalty	Collections to First Monday in January 1961	Penalty	Delinquent on First Monday in January 1961	Total Delinquent Tax and Penalty	Remarks
		Dollars	Dollars	Dollars	Dollars	Dollars	Dollars	$ cts.	$ cts.	$ cts.	$ cts.						$ cts.	$ cts.	$ cts.	$ cts.	$ cts.	$ cts.	$ cts.	$ cts.	$ cts.	
1					60			1654	38		1692	PAID IN FULL	MAY	13	1960			1692								2260
2					10			276	6		282	PAID IN FULL	MAY	13	1960			282								"
3					10			276	6		282	PAID IN FULL	MAY	13	1960	7715		282								"
4					8			220	4		224	PAID IN FULL	MAY	13	1960			224								"
5				4	6			166			166	PAID IN FULL						166								"
6				4	6			166			166	PAID IN FULL						166								"
7	SOLD FOR TAXES			4	6			166			166												166			
8	SOLD FOR TAXES			4	6			166			166												166		166 added	
9																										
10																										
11																										
12																										
13																										
14																										
15																										
16																										
17																										
18																										
19																										
20				4	18 / 88 / 106			2924	54		2978							2978					332			

Form SC — MILLER-DAVIS CO., MINNEAPOLIS

* Indicate Type of Property: R-Residential, C-Commercial, I-Industrial, U-Utility, F-Farm, L-Lakeshore, T-Timber, M-Mineral

	In Whose Name Assessed	To Whom Transferred	Description of Property: Subdivision	Sec. or Lot	Town or Block	Reg.	Number of Acres of Land	No. School District	Indicate Homestead Tax as Rs	Indicate Agricultural Tax as Rs	Indicate Type of Property	True and Full Valuations: Land Exclusive of Structures or Improvements	Buildings and Other Structures	Machinery Permanently Attached to Real Estate	Total True and Full Value	Assessed Valuations: Rural: Homestead Up to $4,000 20%	Rural: Over $4,000 and Non-Homestead 33⅓%	All Other: Timber Land Class 3r 20%	All Other: Homestead Up to $4,000 25%	All Other: Over $4,000 and Non-Homestead 40%	All Other: Machinery Permanently Attached to Real Estate 33⅓%	Total Assessed Value	Total Assessed Value as Equalized by the Board of Review	Final Equalized Value
	Louis P. Dennison		Part of Govt Lot 8 Sec. 14-134-34				Acres 100ths	#																
1	Floyd E. & Marion V. Haley			1				114	Rs	Rs	L													
2	Fernando & Margaret Obarsky			2				"	"	"	"													
3	Homer A. & Lora C. Nosier			3				"	"	"	"													
4	Floyd E. & Marion V. Haley			4				"	"	"	"													
5	John A. Johnson			5				"	"	"	"													
6	Floyd E. & Marion V. Haley			6				"	"	"	"													
7	" "			7				"	"	"	"													
8	Andrew J. & Mary B. Frickman			8				"	"	"	"													
9	Floyd E. & Marion V. Haley		2 acres of	Quitclaim				"	"	"	"													
10	George D. Hessler			Quitclaim 1 lot	100'			"	"	"	"													
11	Joel E. & Barbara Lee Haley		N. 50' of Lot 160 ft. Quitclaim to Joseph Haley																					
12	Florence E. & Cornelia J. Haley		S. 50' of the W. 160 ft. of Lot 160 ft. Quitclaim to Joseph Haley																					
13																								
14																								
15																								
16																								
17																								
18																								
19																								
20																								

	Sold for Taxes	Valuations by School Districts as Equalized by Department of Taxation: District No. ..... Rate ..... Mills	District No. ..... Rate ..... Mills	District No. ..... Rate ..... Mills	District No. 114 Rate 42.3 Mills	District No. ..... Rate ..... Mills	District No. ..... Rate ..... Mills	Tax Including State Homestead ..... Mills	State Tax on Non-Homestead 6.22 Mills	Special Taxes	Total Taxes	Paid	When Paid Month Day Year	Number of Receipt	March Settlement 1960	June Settlement 1960	Penalty	November Settlement 1960	Penalty	Collections to First Monday in January 1961	Penalty	Delinquent on First Monday in January 1961	Total Delinquent Tax and Penalty	Remarks
		Dollars	Dollars	Dollars	Dollars	Dollars	Dollars	$ cts.	$ cts.	$ cts.	$ cts.													
1					14			3.86	8		3.94	1 PAID IN FULL	MAY 24 1960	8873		3.94							
2					14			3.86	8		3.94	2 PAID IN FULL	MAY 24 1960			3.94							
3	TAX FOR TAXES				12			3.30	8		3.38	3 PAID IN FULL	FEB 16 1960	976	3.38									
4					54			14.88	34		15.22	4 PAID IN FULL	FEB 16 1960		15.22									
5					12			3.30	8		3.38	5										3.38	3.72	
6					12			3.30	8		3.38	6										3.38		
7					58			16.00	36		16.36	7										16.36	18.00	
8					58			16.00	36		16.36	8 PAID IN FULL	APR 28 1960	6390		16.36								42.66
9					48			13.24	30		13.54	9 Paid Dec. P.T.	32447		2/2/61	Contr.	14.19					13.54	10% & Int. to Feb. 1960	52.30
10					52			14.34	32		14.66	10 PAID IN FULL	MAY 2 1960	6446		14.66								42.92
11												11												
12												12												
13												13												
14												14												
15												15												
16												16												
17												17												
18												18												
19												19												
20												20												
					334			42.08	2.08		44.16				18.60	35.90						30.00		

Assessment Roll and Tax List of Real Property in the Town of Pente Lake

Form 5C — MILLER-DAVIS COMPANY-PAPER

* Indicate Type of Property: R-Residential, C-Commercial, I-Industrial, U-Utility, F-Farm, L-Lakeshore, T-Timber, M-Mineral

	IN WHOSE NAME ASSESSED	TO WHOM TRANSFERRED	DESCRIPTION OF PROPERTY: SUBDIVISION	Sec. or Lot	Town or Block	Reg.	Number of Acres of Land: Acres	100ths	No. School District	Indicate Homestead	Indicate Agricultural Tax	Indicate Type of Property	TRUE AND FULL VALUATIONS: LAND Exclusive of Structures and Improvements	BUILDINGS and Other Structures	MACHINERY Permanently Attached to Real Estate	TOTAL True and Full Value	ASSESSED VALUATIONS: RURAL: Homestead Up to $4,000 20%	RURAL: Over $4,000 and Non-Homestead 33⅓%	ALL OTHER: Timber Land Class 3r 20%	ALL OTHER: Homestead Up to $1,000 25%	ALL OTHER: Over $1,000 and Non-Homestead 40%	ALL OTHER: MACHINERY Permanently Attached to Real Estate 33⅓%	TOTAL ASSESSED VALUE	Total Assessed Value as Equalized by the Board of Review	FINAL EQUALIZED VALUE
			Boehm's South Shore Acres										Dollars	Dollars	Dollars	Dollars	Dollars	Dollars	Dollars	Dollars	Dollars	Dollars	Dollars	Dollars	Dollars
			Part of Govt Lot 3 - Sec 33-129-29																						
1	Leo A. Boehm			1					114	Yes	No	R													
2	A. A. Boehm			2							No	R													
3	" "			3							No	R													
4	" "			4							No	R													
5	" "			5							No	R													
6	Ernest A. & Ruth D. Hartman			6							"	R													
7	A. A. Boehm			7							"	R													
8	" "			8							"	R													
9	" "			9							"	R													
10	Addison Jr. & Georgia C. Brown			10							"	R													
11	" " "			11							"	R													
12	A. A. Boehm			12							"	R													
13	Helen K. Ernst	Edmund C. & Ruth B. Walsh		13							"	R													
14	A. A. Boehm			14							"	R													
15	Addison Jr. & Georgia C. Brown			15							"	R													
16	~~A. A. Boehm~~ Orlando & Marian Anderson			16							"	R													
17	Franklin L. & Rene M. Parsons			17							"	R													
18	" " "			18							"	R													
19																									
20																									

	SOLD FOR TAXES	VALUATIONS BY SCHOOL DISTRICTS AS EQUALIZED BY DEPARTMENT OF TAXATION: District No. ..... Rate ..... Mills	District No. ..... Rate ..... Mills	District No. ..... Rate ..... Mills	District No. 114 Rate 44.22 Mills	District No. ..... Rate ..... Mills	District No. ..... Rate ..... Mills	Tax including State Homestead ..... Mills	State Tax on Non-Homestead 6.77 Mills	SPECIAL TAXES	TOTAL TAXES	PAID	WHEN PAID	Number of Receipt	March Settlement 1960	June Settlement 1960	Penalty	November Settlement 1960	Penalty	Collections to First Monday in January 1961	Penalty	Delinquent on First Monday in January 1961	Penalty	Total Delinquent Tax and Penalty	REMARKS
		Dollars	Dollars	Dollars	Dollars	Dollars	Dollars	$ cts.	$ cts.	$ cts.	$ cts.		Month Day Year		$ cts.	$ cts.	$ cts.	$ cts.	$ cts.	$ cts.	$ cts.	$ cts.	$ cts.	$ cts.	
1					4178			4908			4908	PAID IN FULL	MAY 13 1960	7717		4918									7262
2					40			1102	24		1126	PAID IN FULL	APR 29 1960			1126									8260
3					16			442	10		452	PAID IN FULL	APR 29 1960	6412		452									
4					16			442	10		452	PAID IN FULL	APR 29 1960			452									
5					16			442	10		452	PAID IN FULL	APR 29 1960			452									
6					16			442	10		452	PAID IN FULL	MAY 6 1960	8272		452									7264
7					16			442	10		452	PAID IN FULL	APR 29 1960			452									7262
8					16			442	10		452	PAID IN FULL	APR 29 1960	6412		452									
9					16			442	10		452	PAID IN FULL	APR 29 1960			452									
10					16			442	10		452	PAID IN FULL	MAY 12 1960			452									7261
11					16			442	10		452	PAID IN FULL	MAY 12 1960	7684		452									
12					16			442	10		452	PAID IN FULL	APR 29 1960	6412		452									8260
13					16			442	10		452	PAID IN FULL	APR 20 1960	5928		452									7287
14					16			442	10		452	PAID IN FULL	MAY 2 1961	6460		452									7284
15					16			442	10		452	PAID IN FULL	MAY 12 1960	7684		452									7261
16					16			442	10		452	PAID IN FULL	APR 29 1960	6412		452									8260
17					16			442	10		452	PAID IN FULL	MAY 12 1960			452									
18					16			442	10		452	PAID IN FULL	MAY 12 1960	7702		452									
19																									
20																									
					4178																				
					396			13082	184		13266					13266									
					474																				

Assessment Roll and Tax List of Real Property in the Town of Pontoe Lake

Form SC—WILLIAMS-DAVIS CO., MINNEAPOLIS

* Indicate Type of Property: R-Residential, C-Commercial, I-Industrial, U-Utility, F-Farm, L-Lakeshore, T-Timber, M-Mineral

	IN WHOSE NAME ASSESSED	TO WHOM TRANSFERRED	DESCRIPTION OF PROPERTY: SUBDIVISION	Sec. or Lot	Town Block	Rng.	Number of Acres of Land: Acres	100ths	No. School District	Indicate Type of Property	Indicate Type of Property	Indicate Type of Property	TRUE AND FULL VALUATIONS: LAND Exclusive of Structures Improvements (Dollars)	BUILDINGS and Other Structures (Dollars)	MACHINERY Permanently Attached to Real Estate (Dollars)	TOTAL True and Full Value (Dollars)	ASSESSED VALUATIONS: RURAL: Homestead Up to $4,000 20% (Dollars)	RURAL: Over $4,000 and Non-Homestead 33⅓% (Dollars)	RURAL: Timber Land Class 3a 20% (Dollars)	ALL OTHER: Homestead Up to $4,000 25% (Dollars)	ALL OTHER: Over $4,000 and Non-Homestead 40% (Dollars)	ALL OTHER: MACHINERY Permanently Attached to Real Estate 33⅓% (Dollars)	TOTAL ASSESSED VALUE (Dollars)	Total Assessed Value as Equalized by the Board of Review (Dollars)	FINAL EQUALIZED VALUE (Dollars)
1	Theodore & Anita Strom		Part of Lots 2 & 3 Block 138-27 Lemise Court		1																				
2					2																				
3					3																				
4					4																				
5					5																				
6					6																				
7																									
8																									
9																									
10		State Land					12,337.61																		
11																									
12																									
13																									
14																									
15																									
16																									
17																									
18																									
19																									
20																									

	SOLD FOR TAXES	VALUATIONS BY SCHOOL DISTRICTS AS EQUALIZED BY DEPARTMENT OF TAXATION: District No. ..... Rate ..... Mills	District No. 114 Rate 43.5 Mills	District No. ..... Rate ..... Mills	District No. 114 Rate 43.5 Mills	District No. ..... Rate ..... Mills	District No. ..... Rate ..... Mills	Tax including State Homestead ..... Mills	State Tax on Non-Homestead 6.72 Mills	SPECIAL TAXES	TOTAL TAXES	PAID	WHEN PAID	Number of Receipt	March Settlement 1960	June Settlement 1960	Penalty	November Settlement 1960	Penalty	Collections to Five Monday in January 1961	Penalty	Delinquent as Five Monday in January 1961	Total Delinquent Tax and Penalty	REMARKS
		Dollars	Dollars	Dollars	Dollars	Dollars	Dollars	$ cts.	$ cts.	$ cts.	$ cts.		Month Day Year		$ cts.	$ cts.	$ cts.	$ cts.	$ cts.	$ cts.	$ cts.	$ cts.	$ cts.	
1												1												
2												2												
3												3												
4												4												
5												5												
6												6												
7												7												
8												8												
9												9												
10	Brand Spike											10												
11		N	10450	N	6723	17173						11												
12			5657		26514	32171						12												
13			16107		33237	49344						13												
14												14												
15												15												
16							a.	4038.62				16												
17							Tra.	9.16454				17												
18								13,203.16			13,403.16	18												
19									1.79770			19												
20									(Pay 48	20	200.00	20												