Assessment & Tax List - 1954

Ponto Lake

INDEX TO SECTIONS

SECTION	PAGE
Sec. 1	
" 2	
" 3	
" 4	
" 5	
" 6	
" 7	
" 8	
" 9	
" 10	
" 11	
" 12	
" 13	
" 14	
" 15	
" 16	
" 17	
" 18	
" 19	
" 20	
" 21	
" 22	
" 23	
" 24	
" 25	
" 26	
" 27	
" 28	
" 29	
" 30	
" 31	
" 32	
" 33	
" 34	
" 35	
" 36	

For Convenience of Auditor in Showing Boundaries of School Districts

Township No. 137 *Range No.* 29 *Mer. P. M.*

Became Indep. Sch. Dist #30 7-1-53

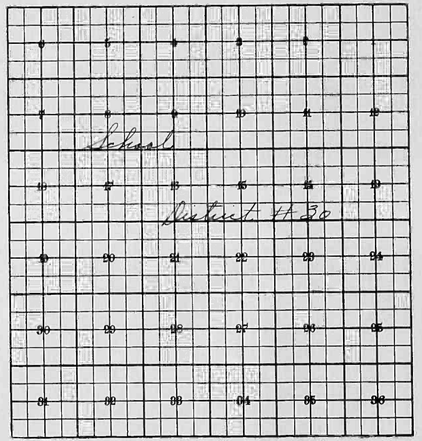

Returns Showing Grain Received in or Handled by Elevators, Warehouses and Mills in the ..... of ..... in the County of ..... for the Year Ending May 1, 1954.

NAMES OF OWNERS	ADDRESS	Bushels of Wheat	Bushels of Soy Beans	Bushels of Flax	Total No. of Bushels of Wheat, Soy Beans and Flax	* Tax of ½ Mill per Bushel Dollars	Cts.	Bushels of Corn	Bushels of Barley	Bushels of Rye	Bushels of Oats	Bushels of Buckwheat	Bushels of all Other Grains	Total No. Bushels Corn, Barley, Rye, Oats, Buckwheat and Other Grains	* Tax of ½ Mill Per Bushel Dollars	Cts.	* Total Tax Dollars	Cts.	REMARKS

Note * Assessors will not fill these Columns

SUMMARY OF TAX COLLECTION

Original Levy	$ 11,225.72	
Additions	$	
		$ 11,225.72
Abatements		$ 158.34
		$ 11,067.38

COLLECTIONS

March Settlement	$ 2406.05	
June Settlement	$ 6207.43	
November Settlement	$ 2353.21	
January Settlement	$ 73.34	$ 11,042.03
		$
Over Collected	$ 9.00	
Under Collected	$ .10	
Delinquent	$ 584.25	$ 575.35
Total		$ 11,617.38

TABULAR SCHEDULE OF VALUATIONS

LEVIED IN THE Town OF Cass Lake

RATES AND TAXES

COUNTY OF CASS, STATE OF MINNESOTA

School District No.	Agricultural Lands (Dollars)	Non-Agricultural Lands (Dollars)	Personal Property (Dollars)	Total Value of all Property except Money and Credits (Dollars)	Rate of State Taxes: Total Rate of State Tax (Mills)	Rate of County Taxes: Rev. (Mills)	R. & B. (Mills)	Welfare (Mills)	Bonds and Int. (Mills)	R. & B. Sdg. (Mills)	(Mills)	Total Rate of County Tax (Mills)	Rate of Town Taxes: Rev. (Mills)	R. & B. (Mills)	Drag Tax (Mills)	State Loan (Mills)	Wildhome (Mills)	(Mills)	(Mills)	Total Rate of Town Tax (Mills)	Rate of School Taxes: Local 1 Mill (Mills)	Special (Mills)	State Loan (Mills)	Deficiency (Mills)	Tuition (Mills)	Transportation (Mills)	C.O. (Mills)	(Mills)
30	27,205	12,825	5068 / 5067	48150	H. 3.93	21.11	14.91	50.09	11.47	2.		106.67	6.3	10.	1.		5.	5.		23.3	1. 25.		62.44		1.45	8.71		
																					1. 50.		62.44		1.45	8.71		
					N. H. 5.22																							
					9.15																							

Assessed Value	Rural	All Other	Personal Property	Total
Homestead	14247			14247
Non-Homestead	23768		10120	33888
Total	38030		10120	48150

School District No.	Total Rate of Sch'l Tax (Mills)	Total Rate of all Taxes (Mills)	Local 1 Mill	Special	State Loan	Def.	Tuition	C. O.			Total School Taxes
			LOCAL 1 MILL AND SPECIAL SCHOOL TAXES BY DISTRICTS								
30	98.72	232.63	3226	80658		201450	4839	28127			318500
	123.72	257.63	1589	79435		99198	2383	13949			196654
			4815	160093		300648	7222	42276			515054

TAXES LEVIED

ALL OTHER TAXES: FUNDS	Rate	Amounts
State — Non-Homestead		176661
State — Homestead		189745
County Revenue		135360
County Road and Bridge		71807
County Welfare		241675
Bonds and Interest		55238
Road & Bridge Sinking		9685
		513710
Town Revenue		303 40
Town Road and Bridge		288 90
Town Drag		48 15
Town State Loan		
Rice		240 75
Telephone		240 75
		1121 95
School Local 1 Mill		4815
School Special		160093
School State Loan		
Deficiency		300648
Tuition		
Transportation		7222
Capital Outlay		42276
		515054
		11775 72

Total Taxes Real Estate 9242.20
Pers. Prop. 2533.52
Total 11,775.72

Total Levy, $ 11,775.72

Total Number of Acres 12,457.32

State of Minnesota, } ss.
COUNTY OF CASS

I, L. C. Pettavar, Auditor of said County and State aforesaid, do hereby certify that the foregoing is a true and correct Schedule, showing the valuation of all the taxable property, in the Town of Cass Lake, in said County, the several rates of Taxation and Totals of the several Tax Funds levied thereon for the year A. D. 1945.

Witness my hand and official seal, this 17th day of December A. D. 1945.

L. C. Pettavar, County Auditor
By Helen Kelley, Deputy

SEAL

COLLECTIONS OF TAXES OF 1954, Farm OF Pinto Lake, CASS COUNTY, MINNESOTA

FUNDS	MARCH SETTLEMENT 1954	JUNE SETTLEMENT 1954	NOV. SETTLEMENT 1954	Amount Collected from Nov. 16 1954 to First Monday in Jan. 1955	REDUCTIONS		Total Reductions and Collected	BALANCE UNCOLLECTED	ADDITIONS		Total Uncollected to First Monday in January, 19.....-
State—Non-Homestead,	4776	8672	2983	61							
State—Homestead,	3786	10014	3811	123							
County Revenue,	27081	71629	27257	879							
County Road and Bridge,	43364	37993	14451	466							
County Welfare,	48352	127893	48670	1569							
County Bond and Interest,	11050	29288	11123	359							
A & O. Ditching	1927	5086	1939	63							
Town Revenue,	6069	16057	6109	197							
Town Road and Bridge	5780	15277	5818	188							
Town Drag,	963	2548	970	31							
Town State Loan,	4817	12741	4849	156							
Fire Alone	4817	12741	4849	156							
School Local 1 Mill,	964	2549	970	31							
School Special,	35801	83192	30997	781							
School State Loan,											
Deficiency	60154	159109	60548	1952							
Tuition											
Transportation	14455	3822	1454	47							
C. O.	8457	22373	8514	275							
	240605	620943	235321	7334							

		LOCAL 1 MILL	SPECIAL	STATE LOAN	Deficiency	Transport.	C. O.				TOTALS
MARCH SETTLEMENT	School District No. 9 #30	495	12369		30872	742	4344				48822
	2 #30	469	23432		29282	703	4115				57781
	Totals	964	35801		60154	1445	8459				106603
JUNE SETTLEMENT	School District No. 9 #30	1769	84216		110434	2653	13527				212601
	2 #30	780	34976		48675	1169	6846				96444
	Totals	2549	83192		159109	3822	22373				271045
NOVEMBER SETTLEMENT	School District No. 9 #30	700	17489		43680	1049	6142				68060
	2 #30	270	13508		16868	405	2372				33423
	Totals	970	30997		60548	1454	8514				102483
NOVEMBER to JANUARY	School District No. 9 #30	31	781		1952	47	275				3086
	Totals	31	781		1952	47	275				3086
ADDITIONS	School District No.										
	Totals										
REDUCTIONS	School District No.										
	Totals										

Assessment Roll and Tax List of Real Property in the town of Ponto Lake, Cass County, Minnesota, for Taxes for the Year 1954.

*Indicate Type of Property: R-Residential, C-Commercial, I-Industrial, U-Utility, F-Farm

Form 5CD (54) [illegible]

	In Whose Name Assessed	To Whom Transferred	Description of Property: Subdivision	Sec. or Lot	Town. or Block	Rng.	Number of Acres of Land (Acres / 100ths)	No. School District	Indicate Homestead Tax or No	Indicate Agricultural Tax or No	Indicate Type of Property	True and Full Valuations: Land Exclusive of Structures and Improvements (Dollars)	Buildings and Other Structures (Dollars)	Machinery Permanently Attached to Real Estate (Dollars)	Total True and Full Value (Dollars)	Assessed Valuations: Rural: Homestead Up to $1,000 20% (Dollars)	Rural: Over $1,000 and Non-Homestead 33⅓% (Dollars)	All Other: Homestead Up to $4,000 25% (Dollars)	All Other: Over $4,000 and Non-Homestead 40% (Dollars)	Machinery Permanently Attached to Real Estate 33⅓% (Dollars)	Total Assessed Value (Dollars)	Total Assessed Value as Equalized by the Board of Review (Dollars)	Final Equalized Value (Dollars)
1	Theodore O & Alice E Sommer		NE¼ of NE¼	1	139	29	39.50	30	yes	yes	R	180			180	36					36		
2	Mary O Undem		NW¼ of NE¼				38.50		"	"	T	180			180	36					36		
3	" "		SW¼ of NE¼				40		"	"	T	160			160	32					32		
4	" "		SE¼ of NE¼				40		"	"	T	160			160	32					32		
5																							
6	" "		~~NE¼ of NW¼~~ Lot 3				37.50		"	"	T	160			160	32					32		
7	" "		NW¼ of NW¼ Lot 4				36.50		"	"	T	150			150	30					30		
8	" "		SW¼ of NW¼				40		"	"	T	160			160	32					32		
9	" "		~~SE¼ of NW¼~~ Lot 5				39.75		"	"	T	240			240	48					48		
10																							
11	State of Minnesota		~~NE¼ of SW¼~~ Lot 7																				
12	Mary O Undem	Theodore O & Alice E Sommer	~~NW¼ of SW¼~~ Lot 6				21		"	"	L	275			275	55					55		
13	State of Minnesota		~~SW¼ of SW¼~~ Lot 8																				
14			~~SE¼ of SW¼~~																				
15																							
16	State of Minnesota		NE¼ of SE¼																				
17	State of Minnesota		NW¼ of SE¼																				
18	State of Minnesota		SW¼ of SE¼																				
19	State of Minnesota		SE¼ of SE¼ ~~Lot 9~~																				
20																							
							332.75					1665	"		1665	333					333		

Valuations by School Districts as Equalized by Department of Taxation

	Sold for Taxes	District No. 30 Rate 25.8 Mills	District No. ..... Rate ..... Mills	District No. ..... Rate ..... Mills	District No. ..... Rate ..... Mills	District No. ..... Rate ..... Mills	District No. ..... Rate ..... Mills	Tax including State Homestead ..... Mills	State Tax on Non-Homestead ..... Mills	Special Taxes	Total Taxes		Paid	When Paid (Month Day Year)	Number of Receipt	March Settlement 1955	June Settlement 1955	Penalty	November Settlement 1955	Penalty	Collections to First Monday in January 1956	Penalty	Delinquent on First Monday in January 1956	Penalty	Total Delinquent Tax and Penalty	Remarks
		Dollars	Dollars	Dollars	Dollars	Dollars	Dollars	$ cts.	$ cts.	$ cts.	$ cts.					$ cts.	$ cts.	$ cts.	$ cts.	$ cts.	$ cts.	$ cts.	$ cts.	$ cts.	$ cts.	
1		H 36						828			828	1	PAID IN FULL	OCT 28 1955												
2		H 36						828			828	2	PAID IN FULL	OCT 28 1955					31.64	1.10						
3		H 32						744			744	3	PAID IN FULL	OCT 28 1955												
4		H 32						744			744	4	PAID IN FULL	OCT 28 1955												
5												5														
6		H 32						744			744	6	PAID IN FULL	OCT 28 1955	15106											
7		H 30						698			698	7	PAID IN FULL	OCT 28 1955					32.22	1.15						
8		H 32						744			744	8	PAID IN FULL	OCT 28 1955												
9		H 48						1116			1116	9	PAID IN FULL	OCT 28 1955												
10												10														
11												11														
12		H 55						1280			1280	12	PAID IN FULL	OCT 28 1955					12.80	.49						
13												13														
14												14														
15												15														
16												16														
17												17														
18												18														
19												19														
20												20														
		H 323						7746			7746								77.46							

Camp Blandon
Camp Camp
Ponto Point
Pleasant Beach
Lake Shore
Lake Point

Assessment Roll and Tax List of Real Property in the town of Ponto Lake, Cass County, Minnesota, for Taxes for the Year 1954.

*Indicate Type of Property: R-Residential, C-Commercial, I-Industrial, U-Utility, F-Farm

	In Whose Name Assessed	To Whom Transferred	Description of Property: Subdivision	Sec. or Lot	Town. or Block	Rng	Number of Acres of Land (Acres / Mills)	No. School District	Indicate Improved Tax or No	Indicate Agricultural Tax or No	*Indicate Type of Property	True and Full Valuations: Land Exclusive of Structures and Improvements	Buildings and Other Structures	Machinery Permanently Attached to Real Estate	Total True and Full Value	Assessed Valuations: Rural: Homestead Up to $4,000 20%	Rural: Over $4,000 and Non-Homestead 33⅓%	All Other: Homestead Up to $4,000 25%	All Other: Over $4,000 and Non-Homestead 40%	All Other: Machinery Permanently Attached to Real Estate 33⅓%	Total Assessed Value	Total Assessed Values as Equalized by the Board of Review	Final Equalized Value
							Acres					Dollars	Dollars	Dollars	Dollars	Dollars	Dollars	Dollars	Dollars	Dollars	Dollars	Dollars	Dollars
1	~~Mary P. Hudine~~ Theodore O. + Alice E. Semmler		NE¼ of NE¼	2	139	29	35.75	30	yes	yes	T	160			160	32					32		
2	~~A. L. Hudine~~ "	" "	NW¼ of NE¼				35.25		"	"	T	160			160	32					32		
3	~~"~~ "	" "	SW¼ of NE¼				40		"	"	T	180			180	36					36		
4	~~Mary P. Hudine~~ "	"	SE¼ of NE¼				40		"	"	T	160			160	32					32		
5																							
6	~~A. L. Hudine~~ "	" "	NE¼ of NW¼				34.25		"	"	T	275			275	55					55		
7	~~"~~ "	" "	NW¼ of NW¼				34.25		"	"	T	255			255	51					51		
8	~~"~~ "	" "	SW¼ of NW¼				40		"	"	F	400			400	80					80		
9	~~"~~ "	" "	SE¼ of NW¼				40		"	"	F	310	325		635	127					127		
10																							
11	Chester W. + Lucille M. Siltman		NE¼ of SW¼				40		"	"	T	105			105	21					21		
12	Theo. Oscar + Alice E. Semmler		NW¼ of SW¼				40		"	"	F	185	380		565	113					113		
13	Chester W. + Lucille M. Siltman		SW¼ of SW¼ (less 3.16 links) of W. 3.16 links of				39		"	"	F	165	220		385	77					77		
14	" " "		SE¼ of SW¼				40		"	"	F	200			200	40					40		
15	Clara C. Wiesick		S 3.16 links of W. 3.16 links of S½ W¼ S½ W¼				1		"	no	R	15	125		140	28					28		
16	Carl A. Larson	Theodore O. + Alice E. Semmler	~~NE¼ of SE¼~~ Lot 3				44.15		no	yes	T	351			351		117				117		
17	A. L. Hudine	" "	~~NW¼ of SE¼~~ Lot 4				38.40		yes	"	T	280			280	56					56		
18	Chester W. + Lucille M. Siltman		SW¼ of SE¼ Lot 5				41.05		"	"	T	180			180	36					36		
19			SE¼ of SE¼																				
20																							
							583.60					3331	1050		4381	866	117				923		

Cass County, Minnesota, for Taxes for the Year 1954.

Sold for Taxes	Valuations by School Districts as Equalized by Department of Taxation: District No. 30 Rate 5.5 Mills	District No. ..... Rate ..... Mills	District No. 30 Rate 5.5 Mills	District No. ..... Rate ..... Mills	District No. ..... Rate ..... Mills	District No. ..... Rate ..... Mills	Tax including State Homestead ..... Mills	State Tax on Non-Homestead 5.5 Mills	Special Taxes	Total Taxes		Paid	When Paid (Month Day Year)	Number of Receipt	March Settlement 1955	June Settlement 1955	Penalty	November Settlement 1955	Penalty	Collections to First Monday in January 1956	Penalty	Delinquent on First Monday in January 1956	Total Delinquent Tax and Penalty	Remarks
	Dollars	Dollars	Dollars	Dollars	Dollars	Dollars	$ cts.	$ cts.	$ cts.	$ cts.					$ cts.	$ cts.	$ cts.	$ cts.	$ cts.	$ cts.	$ cts.	$ cts.	$ cts.	
1	$ 32						7 44			7 44	1	PAID IN FULL	OCT 29 1955	15106										
2	$ 32						7 44			7 44	2	PAID IN FULL	OCT 29 1955											
3	$ 26						6 04			6 04	3	PAID IN FULL	OCT 29 1955					28 36	98					
4	$ 32						7 44			7 44	4	PAID IN FULL	OCT 29 1955											
5											5													
6	$ 55						12 80			12 80	6	PAID IN FULL	OCT 29 1955											
7	$ 51						11 86			11 86	7	PAID IN FULL	OCT 29 1955											
8	$ 80						18 62			18 62	8	PAID IN FULL	OCT 29 1955	15116				72 82	2 28					
9	$ 127						29 54			29 54	9	PAID IN FULL	OCT 29 1955											
10											10													
11	$ 21						4 88			4 88	11	PAID IN FULL	MAY 27 1955	5979		4 88								
12	$ 113						26 28			26 28	12	PAID IN FULL	OCT 29 1955	15106				26 28	92					
13	$ 77						17 92			17 92	13	PAID IN FULL	MAY 27 1955	5979		17 92								
14	$ 40						9 30			9 30	14	PAID IN FULL	MAY 27 1955	5979		9 30								
15		$ 28					7 22			7 22	15	PAID IN FULL	FEB 2 1955	344	7 22									
16	117						27 22	62		27 84	16	PAID IN FULL	OCT 29 1955	15106				27 84	97					
17	$ 56						13 02			13 02	17	PAID IN FULL	OCT 29 1955					13 02	46					
18	$ 36						8 38			8 38	18	PAID IN FULL	MAY 27 1955	5979		8 38								
19											19													
20											20													
	$ 778	$ 28 = 806					288 18																	
	117	- = 117					7 22	62		216 02					7 22	40 48		161 32						
	895	28 923					295 40																	

Assessment Roll and Tax List of Real Property in the Town of Pente Lake, Cass County, Minnesota, for Taxes for the Year 1954.

*Indicate Type of Property: R-Residential, C-Commercial, I-Industrial, U-Utility, F-Farm

	In Whose Name Assessed	To Whom Transferred	Description of Property: Subdivision	Sec. or Lot	Town or Block	Rng	Number of Acres of Land: Acres	100ths	No. School District	Indicates Homestead Tax or No	Indicates Agricultural Tax or No	Indicates Type of Property	True and Full Valuations: Land Exclusive of Structures and Improvements (Dollars)	Buildings and Other Structures (Dollars)	Machinery Permanently Attached to Real Estate (Dollars)	Total True and Full Value (Dollars)	Assessed Valuations: Rural: Homestead Up to $4,000 20% (Dollars)	Rural: Over $4,000 and Not Homestead 33⅓% (Dollars)	All Other: Homestead Up to $4,000 25% (Dollars)	All Other: Over $4,000 and Non-Homestead 40% (Dollars)	Machinery Permanently Attached to Real Estate 33⅓% (Dollars)	Total Assessed Value (Dollars)	Total Assessed Value as Equalized by the Board of Review (Dollars)	Final Equalized Value (Dollars)
1	Arthur L. & Lottie M. Hart		NE¼ of NE¼ Lot 2	3	139	29	30		30	yes	yes	F	200	120		320	64					64		
2			NW¼ of NE¼																					
3	~~Thomas A. & Amy Frederick~~ ~~Gordon W. Bennett~~		SW¼ of NW¼ Lot 5				13	80		no	"	I	120	99		219		73				73		
4	Carl E. & Gladys M. Halberg		SE¼ of NW¼ S 820' of Lot 6				18	50		yes	"	R	300	200		500	100					100		
5	L. D. & Frances A. Weiling		S 100' of N 400' of Lot 6				1			no	"	R	21	120		141		47				47		
6	The Omaha Lake Outing Club		NE¼ of NW¼ Lot 3				35	08		"	"	I	87			87		29				29		
7	Roy W. & Kathryn Snodgrass		NW¼ of NW¼ Lot 4				35	32		yes	"	I	140			140	28					28		
	State of Minnesota		SW¼ of NW¼				40																	
9	The Omaha Lake Outing Club		NE¼ of NW¼				40			no	"	I	147			147		49				49		
10	Niels W. Anderson		East Part of Lot 8 lying N. of road except Part to Nilsson							yes	"	R	70	100		170	34					34		
11	The Omaha Lake Outing Club		Lot 9 lies East to No. Shore				45			no	"	I	135			135		45				45		
12	Marland D. & Monica J. Hart		NW¼ of SW¼				40			yes	"	F	275	160		435	87					87		
13	John W. & Lucille E. Shaffer		~~SW¼ of SW¼~~ Lot 10				32	15		no	"	L	540	522		1062		354				354		
14			~~NE¼ of SW¼~~																					
15	Carl Warnke		78.43' of Lot 7				25			"	"	R	213	276		489		163				163		
16	Otto E. & Alice E. Hanke	HANE	NE¼ of SW¼ Lot 7 less 78.43'				15			"	"	I	150			150		50				50		
17	" "		Lot 8 less 11.16 x 29.5 adjoin to lake and less NW¼ of NE¼ of SW¼ land				21	75		"	"	L	70	80		150		50				50		
18	Earl D. & Ethel W. Oliver		~~SW¼ of SW¼~~ Lot 11				18	10		yes	"	L	300			300	60					60		
19	Leon G. Haring		SE¼ of SE¼				40			"	"	I	120	40		160	32					32		
20	Harvey M. & Evelyn M. Voss		71.30' of N½ of Lot 6				1	50		yes / no	no	C	50	160 / 285		495	42	95				137		
							450	20					2938	2162		5100	447	955				1402		

	Sold for Taxes	Valuations by School Districts as Equalized by Department of Taxation: District No. 2 Rate 34 Mills	District No. ..... Rate ..... Mills	District No. ..... Rate ..... Mills	District No. ..... Rate ..... Mills	District No. ..... Rate ..... Mills	District No. ..... Rate ..... Mills	Tax Including State Homestead ..... Mills	State Tax on Non-Homestead 1.47 Mills	Special Taxes	Total Taxes		Paid	When Paid: Month Day Year	Number of Receipt	March Settlement 1955	June Settlement 1955	Penalty	November Settlement 1955	Penalty	Collections to First Monday in January 1956	Penalty	Delinquent on First Monday in January 1956	Penalty	Total Delinquent Tax and Penalty	Remarks
		Dollars	Dollars	Dollars	Dollars	Dollars	Dollars	$ cts.	$ cts.	$ cts.	$ cts.						$ cts.	$ cts.	$ cts.	$ cts.	$ cts.	$ cts.	$ cts.	$ cts.	$ cts.	
1		H 64						14 88			14 88	1	PAID IN FULL	MAY 31 1955	10581		14 88									
2												2														
3		73						16 98	38		17 36	3	PAID IN FULL	MAY 31 1955	10582		17 36									
4		H 100						23 26			23 26	4	PAID IN FULL	MAY 31 1955	10581		23 26									
5		47						10 94	24		11 18	5	PAID IN FULL	MAY 31 1955	10580		11 18									
6		29						6 74	16		6 90	6	PAID IN FULL / 2ND HALF PAID	MAY 31 1955 / AUG 2 1955	10591 / 10237		6 90									
7		H 28						6 52			6 52	7	1st Half Paid	MAY 31 1955	10582		3 26		3 26							
8												8														
9		49						11 40	26		11 66	9	PAID IN FULL	MAY 31 1955	10591		11 66									
10		H 34						7 90			7 90	10	PAID IN FULL / PAID IN FULL	MAY 31 1955 / MAY 31 1955	10581	6765	7 90		Refund W.L. #8476		$7 90		$3 76		$11 666	~~$10 except~~
11		45						10 46	24		10 70	11	PAID IN FULL	MAY 31 1955	10591		10 70									
12		H 87						20 24			20 24	12	PAID IN FULL / Balance Paid	MAY 26 1955 / OCT 10 1955	6332 / 7453		20 24									
13		354						82 36	184		84 20	13	Bank Paid	MAY 31 1955	7657		46 60		37 60							
14												14														
15		163						37 92	86		38 78	15												37 78	$42 66	
16		50						11 64	26		11 90	16	PAID IN FULL	MAY 31 1955	10590		11 90									
17		50						11 64	26		11 90	17	PAID IN FULL	MAY 31 1955			11 90									
18		H 60						13 96			13 96	18	PAID IN FULL	MAY 31 1955	10589		13 96									
19		H 32						7 44			7 44	19	PAID IN FULL	MAY 27 1955	6382		7 44									
20			#42 95					35 30	50		35 80	20	PAID IN FULL	MAY 31 1955	10579		35 80									
		$ 495 / 960	$ 447 / 95					294 28 / 25 30	660		33 458						262 84		40 86				37 78			
		1265	137 = 1402					329 58																		

Assessment Roll and Tax List of Real Property in the Town of Pente Lake, Cass County, Minnesota, for Taxes for the Year 1954.

*Indicate Type of Property: R-Residential, C-Commercial, I-Industrial, U-Utility, F-Farm

	In Whose Name Assessed	To Whom Transferred	Description of Property: Subdivision	Sec. or Lot	Town or Block	Rng	Number of Acres of Land: Acres	Tenths	No. School District	Indicates Homestead Tax Yes or No	Indicates Agricultural Tax Yes or No	* Indicates Type of Property	True and Full Valuations: Land Exclusive of Structures and Improvements (Dollars)	Buildings and Other Structures (Dollars)	Machinery Permanently Attached to Real Estate (Dollars)	Total True and Full Value (Dollars)	Assessed Valuations: Rural: Homestead Up to $1,000 20% (Dollars)	Rural: Over $1,000 and Non-Homestead 33⅓% (Dollars)	All Other: Homestead Up to $1,000 25% (Dollars)	All Other: Over $1,000 and Non-Homestead 40% (Dollars)	Machinery Permanently Attached to Real Estate 33⅓% (Dollars)	Total Assessed Value (Dollars)	Total Assessed Value as Equalized by the Board of Review (Dollars)	Final Equalized Value (Dollars)
1			NE¼ of NE¼	3	139	29	20																	
2	Rachel & Ragnhild Rathem		Part of Lot 1 SW¼ of NW¼				103			yes	no	C	40	150 NH 220 H		410	52	50				102		
3	Ernest Peter Calas		Lot 1 beg. N. 175.4' & less S. 590' SW¼ of NE¼				65 4				no	L	99			99		33				33		
4	J. L. Klauer	KLAUER	130' 275' 4130' 1250' of Lot 1 SE¼ of NE¼				78				"	L	135	235		270		90				90		
5	Ernest Peter Calas		N. 180' of S. 590' of Lot 1				13 4				"	L	54	141		195		65				65		
6	Peter Calas		N. 175' of Lot 1				27 7				"	T	90			90		30				30		
7	Gunnar & Cordia M. Nilsson		61' x 214' lies on W. side of Lot 8 NW¼ of NW¼				4 85			yes	"	R	50	175		225	45					45		
8			SW¼ of NW¼																					
9			NE¼ of NW¼																					
10	Anna Calas		Begin at a point on the S. line of Pente Inn Resort village, Pente Lake, Cass Co., Minn. 71.55' E. of the SW cor. of Lot 1 Block 1 of said village; thence S. along the E. line of said village 1 rod; thence E. 71.55' to the W. line of Lot 1 Block 1 of said village; thence N. along said W. line of said Lot 1 Block 1 to the S. line of said village; thence W. along said S. line of said village to the point of beg.				~~4 85~~			~~yes~~ no	~~no~~ no	~~R~~ C	360	171 NH 195 H		426	~~54~~	142				~~196~~ 142		
11			NE¼ of SW¼																					
12			NW¼ of SW¼																					
13			SW¼ of SW¼																					
14			SE¼ of SW¼																					
15	William E. & Trine W. Lund		S. 100' of N. 500' of Lot 6							yes	yes	R	20	160		180	36					36		
16			NE¼ of SE¼																					
17			NW¼ of SE¼																					
18			SW¼ of SE¼																					
19			SE¼ of SE¼																					
20							16 8 1						448	1447		1695	123	410				543		

Cass County, Minnesota, for Taxes for the Year 1954.

	Sold for Taxes	Valuations by School Districts as Equalized by Department of Taxation: District No. 30 Rate 50 Mills	District No. ..... Rate ..... Mills	District No. ..... Rate ..... Mills	District No. ..... Rate ..... Mills	District No. ..... Rate ..... Mills	District No. ..... Rate ..... Mills	Tax including State Homestead ..... Mills	State Tax on Non-Homestead 6.5 Mills	Special Taxes	Total Taxes	Paid	When Paid	Number of Receipt	March Settlement 1955	June Settlement 1955	Penalty	November Settlement 1955	Penalty	Collections to First Monday in January 1956	Penalty	Delinquent on First Monday in January 1956	Penalty	Total Delinquent Tax and Penalty	Remarks
		Dollars	Dollars	Dollars	Dollars	Dollars	Dollars	$ cts.	$ cts.	$ cts.	$ cts.		Month Day Year		$ cts.	$ cts.	$ cts.	$ cts.	$ cts.	$ cts.	$ cts.	$ cts.	$ cts.	$ cts.	
1																									
2				# 52 50				26 28	26		26 54	PAID IN FULL	MAY 31 1955	10584		26 54									
3		33						76 8	18		78 6	PAID IN FULL	MAY 31 1955	8773		78 6									
4		90						209 4	46		214 0	PAID IN FULL	MAY 31 1955	10586		214 0									
5		65						151 2	34		154 6	PAID IN FULL	MAY 31 1955	8873		154 6									
6		30						69 8	16		71 4	PAID IN FULL	MAY 31 1955			71 4									
7		~~4~~ 45						104 6			104 6	PAID IN FULL	MAY 31 1955	10585		104 6									
8																									
9												1st Half Paid	MAY 31 1955	8872		186 6		186 6							
10				142				365 8	74		439 2	2nd Half Paid	JUL 20 1955	9600											
11																									
12																									
13																									
14																									
15		~~4~~ 36						83 8			83 8	PAID IN FULL	MAY 31 1955	10583		83 8									
16																									
17																									
18																									
19																									
20		# 81 218 299		# 52 = 133 193 = 310 244 = 543				NH 62 86 69 56 132 42	214		134 56					1157 10		186 6							

Form ACD (54) 100,000-form numbers, w

Assessment Roll and Tax List of Real Property in the Town of

*Indicate Type of Property: R-Residential, C-Commercial, I-Industrial, U-Utility, F

IN WHOSE NAME ASSESSED	TO WHOM TAXED	Lot	Block	Sub-div.	Sec.	Twp.	Range	Type of Property	TAXES AND FULL VALIDATION: LAND Exclusive of Structures and Improvements	BUILDINGS and Other Structures	MACHINERY Implements and Tools
									Dollars	Dollars	Dollars
Roy W. Kathryn											
State of Minnesota											
Ralph & Helen											
Roy W. Kathryn											
"											
Melvin & Johna											
State of Minnesota											
E. G. & Agnes B.											
State of Minnesota											
William J. &											
Oliver M. & Viola											
Frank J. & Carol											
Edith Margaret											
"											
William H. Sr.											
Marland E. & Mar											
"											
"											
Ethel Chodfield											

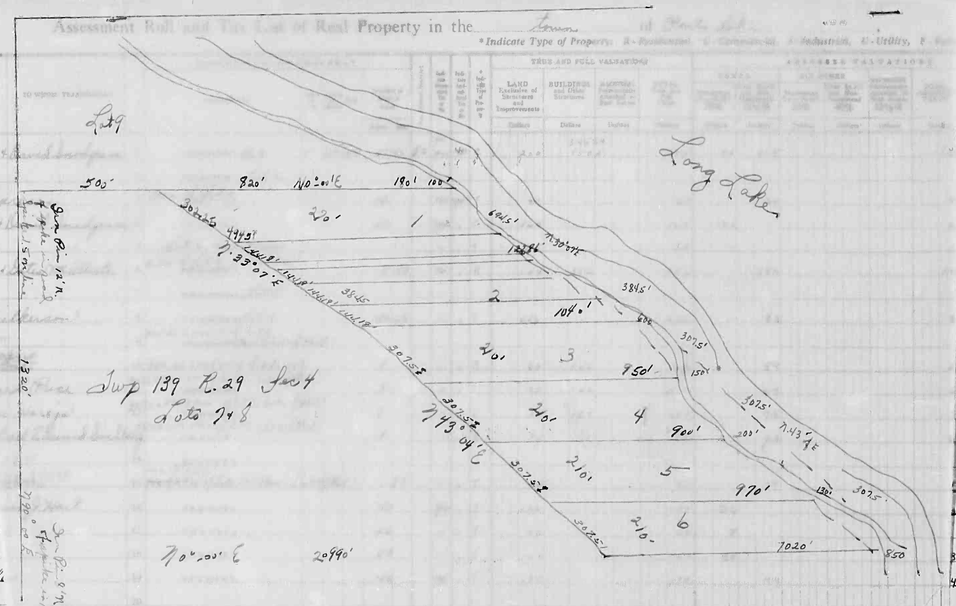

Cass County, Minnesota, for Taxes for the Year 1954.

Total Assessed Value as Equalized by the Board of Review	FINAL EQUALIZED VALUE	SOLD FOR TAXES	VALIDATIONS BY SCHOOL DISTRICTS AS EQUALIZED BY DEPARTMENT OF TAXATION: District No. 32 Rate 2 Mills	District No. 32 Rate 2 Mills	District No. 32 Rate 2 Mills	District No. ... Rate ... Mills	District No. ... Rate ... Mills	District No. ... Rate ... Mills	Tax including State Homestead	State Tax on Non-Homestead 6.5 Mills	SPECIAL TAXES	TOTAL TAXES		PAID	WHEN PAID (Month Day Year)	Number of Receipt	March Settlement 1955	June Settlement 1955	Penalty	November Settlement 1955	Penalty	Collections to First Monday in January 1955	Penalty	Delinquent on First Monday in January 1955	Total Delinquent Tax and Penalty	REMARKS
Dollars	Dollars		Dollars	Dollars	Dollars	Dollars	Dollars	Dollars	$ cts.	$ cts.	$ cts.	$ cts.					$ cts.	$ cts.	$ cts.	$ cts.	$ cts.	$ cts.	$ cts.	$ cts.	$ cts.	
					H 70 / 115				4766	60		4826	1	2nd Half Paid / 1st Half Paid	AUG 2 1955 / MAY 31 1955	10237 / 10582		2413		2413						
													2													
									466	10		476	3	PAID IN FULL	MAY 31 1955	10595		476								
			20											2nd Half Paid	AUG 2 1955											
		H 32							744			744	4	1st Half Paid	MAY 31 1955	10580		372		372						
														2nd Half Paid	AUG 2 1955											
		H 11							256			256	5	1st Half Paid	MAY 31 1955	10237		128		128						
			152						3536	80		3616	6	PAID IN FULL	MAY 31 1955	10597		3616								
													7													
														2nd Half Paid	OCT 31 1955	10771										
			82						1908	42		1950	8	1st Half Paid	MAY 31 1955	10594		975		975						
													9													
			54						1256	28		1284	10	PAID IN FULL	MAY 31 1955	10593		1284								
		SOLD FOR TAXES	67						1558	34		1592	11												1592	
			75						1744	40		1784	12	PAID IN FULL	FEB 3 1955	609	1784									
			62						1442	32		1474	13	PAID IN FULL	FEB 1 8 1955	1349	1474									
													14													
			14						326	08		334	15	PAID IN FULL	MAY 31 1955	10593		334								
		H 26							604			604	16	PAID IN FULL	MAY 26 1955			604								
		H 8							186			186	17	PAID IN FULL	MAY 26 1955		372	186								
									648			648	18	PAID IN FULL	MAY 26 1955			648								
		H 30							1024	22		1046	19	2nd Half Paid / 1st Half Paid	OCT 18 1955 / MAY 31 1955	11430 / 10836		523		523						
													20													
			107 / 70 / 177		H 70 = 177 / 115 = 485 / 185 = 862				4766 / 15748 / 205514	256		20870						11609		4411				1592		

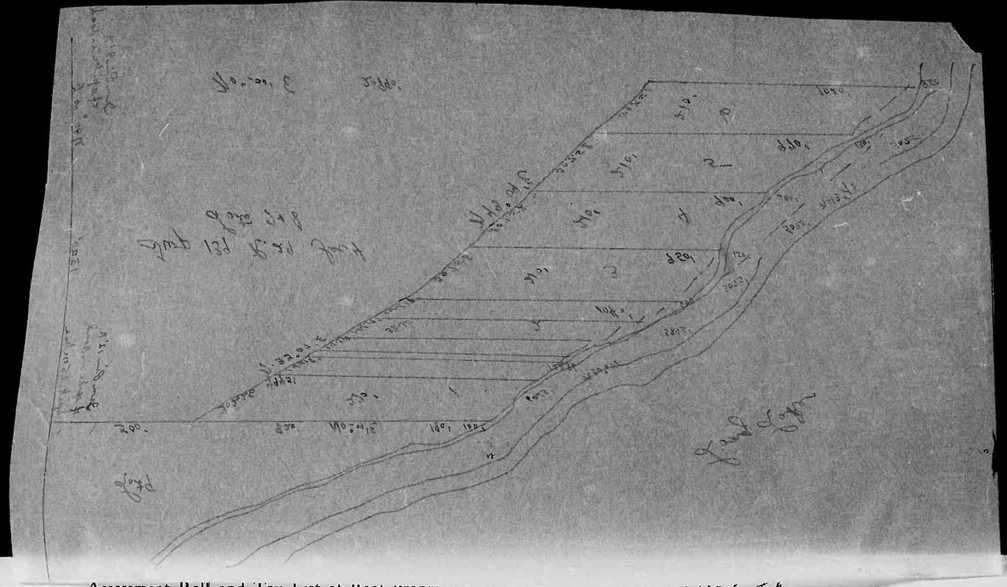

Assessment Roll and Tax List of Real Property in the ..... of Woods Lake .....

Cass County, Minnesota, for Taxes for the Year 1954.

Form SCD (51) [illegible]

*Indicate Type of Property: R-Residential, C-Commercial, I-Industrial, U-Utility, F-Farm

	In Whose Name Assessed	To Whom Transferred	Description of Property: Subdivision	Sec. or Lot	Town or Block	Rng.	Number of Acres of Land: Acres	Tenths	No. School District	Indicate Homestead Tax or No	Indicate Agricultural Tax or No	*Indicate Type of Property	True and Full Valuations: Land Exclusive of Structures and Improvements (Dollars)	Buildings and Other Structures (Dollars)	Machinery Permanently Attached to Real Estate (Dollars)	Total True and Full Value (Dollars)	Assessed Valuations: Rural: Homestead Up to $4,000 20% (Dollars)	Rural: Over $4,000 and Non-Homestead 33⅓% (Dollars)	All Other: Homestead Up to $4,000 25% (Dollars)	All Other: Over $4,000 and Non-Homestead 40% (Dollars)	Machinery Permanently Attached to Real Estate 33⅓% (Dollars)	Total Assessed Value	Total Assessed Value as Equalized by the Board of Review (Dollars)	Final Equalized Value (Dollars)
1	Roy W. Kathryn M. & David Snodgrass		NE¼ of NE¼ Lot 1	4	139	29	27	45	50	no	yes	C	200	3145 kH 1501 H		645	76	115				185		
2	State of Minnesota		NW¼ of NE¼ Lot 2																					
3	Ralph & Helen Cipriani		12 acs. of Lot 4 NW¼				12			no	yes	I	60			60		20				20		
4	Roy W. Kathryn M. & David Snodgrass		SE¼ of NE¼				40				yes	I	160			160	32					32		
5	" " "		Lot 6 less 12 acs.							"	"	I	55			55	11					11		
6	Melvin H. Johnson & Estate McAllister		W. 300' of Lot 9 (about 4 ac.) NW¼ of NW¼				5	50		no	"	R	104	352		456		152				152		
7	State of Minnesota		NW¼ of NW¼ Lot 3																					
8	E. G. & Agnes B. Wilkerson		SW¼ of NW¼ Lot 4				30	25		"	"	I	246			246		82				82		
9	State of Minnesota		302.25' x 1106.19' of Lots SE¼ of NW¼ (Lot 7 of Block)																					
10	William T. Hoffer		302.25 x 1106' x 976' of Lots 7 & 8				4			"	"	R	60	102		162		54				54		
11	Oliver M. & Vivian L. Price		302.5 x 950 x 970' of Lot 7 (Lot 4 of Plat) NW¼ of NW¼				5			"	"	L	75	126		201		67				67		1592
12	Frank J. & Caroline A. Vega		302.5 x 970' x 1020' of Lot 7 (Lots 6 of Plat) SW¼ of NW¼				5			"	"	L	75	150		225		75				75		
13	Edith Margaret & Carl Edward Sandberg		302.5 x 1019' x 950' of Lot 7 (Lot 3 of Plat) SW¼ of SW¼				5			"	"	R	75	111		186		62				62		
14	State of Minnesota		SE¼ of SW¼																					
15	William T. Hoffer		144.18 x 976' of Lots 7 & 8 (Parts of Lot 1 of Plat)				1	87		"	"	I	42			42		14				14		
16	Morland D. & Monica J. Hart		NE¼ of SE¼				40			yes	"	I	130			130	26					26		
17	" "		SW¼ of SE¼				40			"	"	I	40			40	8					8		
18	" "		SW¼ of SE¼				40			"	"	I	150			150	30					30		
19	Ethel Clodfelter		SE¼ of SE¼				40			no	"	I	132			132		44				44		
20																								
							396	7					1604	1336		2940	177	485				862		1592

	Sold for Taxes	Valuations by School Districts as Equalized by Department of Taxation: District No. 30 Rate 6.77 Mills (Dollars)	District No. ..... Rate ..... Mills (Dollars)	District No. 22 Rate 5.40 Mills (Dollars)	District No. ..... Rate ..... Mills (Dollars)	District No. ..... Rate ..... Mills (Dollars)	District No. ..... Rate ..... Mills (Dollars)	Tax Including State Homestead ..... Mills ($ cts.)	State Tax on Non-Homestead 6.77 Mills ($ cts.)	Special Taxes ($ cts.)	Total Taxes ($ cts.)
1				H 70 / 115				4766	60		4826
2											
3		20						466	10		476
4		H 92						744			744
5		H 11						256			256
6		152						3536	80		3616
7											
8		82						1908	42		1950
9											
10		54						1256	28		1284
11	SOLD FOR TAXES	67						1558	34		1592
12		75						1744	40		1784
13		62						1442	32		1474
14											
15		14						326	08		334
16		H 26						604			604
17		H 8						186			186
18		H 30						698			698
19		44						1024	22		1046
20											
		H 107 / 510 / 497		H 70 = 177 / 115 = 485 / 165 = 862				4766 / 15748 / 20514	356		20870

	Paid	When Paid: Month Day Year	Number of Receipt	March Settlement 1955 ($ cts.)	June Settlement 1955 ($ cts.)	Penalty ($ cts.)	November Settlement 1955 ($ cts.)	Penalty ($ cts.)	Collections to First Monday in January 1956 ($ cts.)	Penalty ($ cts.)	Delinquent on First Monday in January 1956 ($ cts.)	Total Delinquent Tax and Penalty ($ cts.)	Remarks
1	2nd Half Paid / 1st Half Paid	AUG 2 1955 / MAY 31 1955	10237 / 10585		2413		2413						
2													
3	PAID IN FULL	MAY 31 1955	10595		476								
4	2nd Half Paid / 1st Half Paid	AUG 2 1955 / MAY 31 1955	10585		372		372						
5	2nd Half Paid / 1st Half Paid	AUG 2 1955 / MAY 31 1955	10237		128		128						
6	PAID IN FULL	MAY 31 1955	10597		3616								
7													
8	2nd Half Paid / 1st Half Paid	OCT 31 1955 / MAY 31 1955	10779 / 10597		975		975						
9													
10	PAID IN FULL	MAY 31 1955	10593		1284								
11													1592
12	PAID IN FULL	FEB 5 1955	609	1784									
13	PAID IN FULL	FEB 18 1955	1048	1474									
14													
15	PAID IN FULL	MAY 31 1955	10593		334								
16	PAID IN FULL	MAY 26 1955			604								
17	PAID IN FULL	MAY 26 1955	1322		186								
18	PAID IN FULL	MAY 26 1955			698								
19	2nd Half Paid / 1st Half Paid	OCT 18 1955 / MAY 31 1955	1430 / 1036		523		523						
20													
					11609		4411						1592

Assessment Roll and Tax List of Real Property in the town of Ponto Lake

*Indicate Type of Property: R-Residential, C-Commercial, I-Industrial, U-Utility, F-Farm

	In Whose Name Assessed	To Whom Transferred	Description of Property: Subdivision	Sec. or Lot	Town or Block	Rng	Number of Acres of Land (Acres / 100ths)	No. School District	Indicate Rural Tax or Re	Indicate Rural Tax or Re	Type of Property	True and Full Valuations: Land Exclusive of Structures and Improvements	Buildings and Other Structures	Machinery Permanently Attached to Real Estate	Total True and Full Value	Assessed Valuations: Rural: Homestead Up to $4,000 20%	Rural: Over $4,000 and Non-Homestead 33⅓%	All Other: Homestead Up to $4,000 25%	All Other: Over $4,000 and Non-Homestead 40%	All Other: Machinery Permanently Attached to Real Estate 33⅓%	Total Assessed Value	Total Assessed Value as Corrected by the Board of Review	Final Equalized Value
							Acres					Dollars	Dollars	Dollars	Dollars	Dollars	Dollars	Dollars	Dollars	Dollars	Dollars	Dollars	Dollars
1	John King Ellison, Gustave & King Ellison & Anna & King Ellison		Lt 9 less W300' NE¼ of NW¼	4	139	29	11	20	710 Yes	NP	C	115	441 200		756	63	147				210		
2	" " "		That part of Gov't. Lot 7 & 8 described as: Beg. at the S.E. Cor. of Lot 8, thence N. along E. line of Lots 7 & 8 a distance of 2099', thence S.43°01' W. 1230', thence S/33°07' W. 879' to a point on the W. line of Lot, 500' N. of S.W. Cor. of lot 8, thence S. 500' to SW. Cor. of lot 8, thence E. to Beg.						Yes	Yes	L	205			205	41					41		
6			NE¼ of NW¼																				
7			NW¼ of NW¼																				
8			SW¼ of NW¼																				
9			SE¼ of NW¼																				
10	Adolph J. Johnson		144.19 x 1040' of Lot 8 (Part of Lot 2 on Plat)				1.89		No		I	48			48		16				16		
11			NE¼ of SW¼																				
12			NW¼ of SW¼																				
13			SW¼ of SW¼																				
14			SE¼ of SW¼																				
15	Celeste Marie LeBlond		307.5' x 490' x 470' of Lot 8 (Part of Lot 2 on Plat)				5		Yes		R	75	150		225	45					45		
16			NE¼ of SE¼																				
17	William A. & Frida M. Simon		144.19 x 976' of Lot 8 (Part of ~~NW¼ of SW¼~~ Lot 2 on plat)				1.87		No		L	48			48		16				16		
18			SW¼ of SE¼																				
19			SE¼ of SE¼																				
20	Gustave & Walburga Meisell		144.19 x 976' of Lot 8 (Part of Lot 2 on Plat)				1.87		"		L	48			48		16				16		
							21.63					539	791		1330	149	195				344		

Validations by School Districts as Equalized by Department of Taxation

Sold for Taxes	District No. 8 Rate 32 Mills	District No. ..... Rate ..... Mills	District No. 9 Rate 25 Mills	District No. ..... Rate ..... Mills	District No. ..... Rate ..... Mills	District No. ..... Rate ..... Mills	Tax Including State Homestead ..... Mills	State Tax on Non-Homestead 5.7 Mills	Special Taxes	Total Taxes
	Dollars	Dollars	Dollars	Dollars	Dollars	Dollars	$ cts.	$ cts.	$ cts.	$ cts.
1			63 147				540	76		546
2	41						954			954
3										
4										
5										
6										
7										
8										
9										
10	16						372	08		380
11										
12										
13										
14										
15	45						1046			1046
16										
17	16						372	08		380
18										
19										
20	16						372	08		380
	86		63 = 149				5410			
	48		147 = 195				3116	100		8526
	134		A10 = 344				8526			

	Paid	When Paid (Month Day Year)	Number of Receipt	March Settlement 1955	June Settlement 1955	Penalty	November Settlement 1955	Penalty	Collections to First Monday in January 1956	Penalty	Delinquent on First Monday in January 1956	Penalty	Total Delinquent Tax and Penalty	Remarks
				$ cts.	$ cts.	$ cts.	$ cts.	$ cts.	$ cts.	$ cts.	$ cts.	$ cts.	$ cts.	
1	2nd Half Paid 1st Half Paid	OCT 23 1955 MAY 31 1955	14416 10396		273		273							
2	2nd Half Paid 1st Half Paid	OCT 23 1955 MAY 31 1955			477		477							
3														
4														
5														
6														
7														
8														
9														
10	PAID IN FULL	MAY 31 1955	10391		380									
11														
12														
13														
14														
15	PAID IN FULL	APR 5 1955	4929		1046									
16														
17	PAID IN FULL	MAY 31 1955	10394		380									
18														
19														
20	PAID IN FULL	APR 29 1955	5518		380									
					5406		3220							

Assessment Roll and Tax List of Real Property in the town of Pronto Lake, Cass County, Minnesota, for Taxes for the Year 1954.

Form SCD (54) 20-M-5-54 Contract, Minnesota

*Indicate Type of Property: R - Residential, C - Commercial, I - Industrial, U - Utility, F - Farm

	In Whose Name Assessed	To Whom Transferred		Description of Property: Subdivision	Sec. or Lot	Town or Block	Reg.	Number of Acres of Land (Acres)	(Units)	No. School District	Indicate Homestead Tax	Indicate Agricultural Tax	*Indicate Type of Property	True and Full Valuations: Land Exclusive of Structures and Improvements	Buildings and Other Structures	Machinery Permanently Attached to Real Estate	Total True and Full Value	Assessed Valuations: Rural: Homestead Up to $4,000 20%	Rural: Over $4,000 and Non-Homestead 33⅓%	All Other: Homestead Up to $2,000 25%	All Other: Over $4,000 and Non-Homestead 40%	All Other: Machinery Permanently Attached to Real Estate 33⅓%	Total Assessed Value	Total Assessed Value as Remedied by the Board of Review	Final Equalized Value
								Acres						Dollars	Dollars	Dollars	Dollars	Dollars	Dollars	Dollars	Dollars	Dollars	Dollars	Dollars	Dollars
	N. P. Ry Co.		1	NW¼ of NW¼ Lot 1	5	139.29		36		30	no	yes	T	246			246		82				82		
	C. A. Smith		2	NW¼ of NW¼ Lot 2				36			"	"	T	246			246		82				82		
	State of Minnesota		3	SW¼ of NE¼																					
	State of Minnesota		4	SE¼ of NW¼ Lot 5																					
			5																						
	C. A. Smith		6	NE¼ of NW¼ Lot 3				36			"	"	T	246			246		82				82		
	State of Minnesota		7	NW¼ of NW¼ Lot 4																					
	State of Minnesota		8	SW¼ of NW¼																					
	State of Minnesota		9	SE¼ of NW¼																					
			10																						
	State of Minnesota		11	NE¼ of SW¼																					
	State of Minnesota		12	NW¼ of SW¼																					
	J. W. Silbury		13	SW¼ of SW¼ less 2.10 ac.				30			yes	"	T	120	20		140	28					28		
	Romey C. & Roma J. Cook		14	SE¼ of SW¼				40			no	"	T	120			120		40				40		
	Elmer & Ada Doty		15	6.10 ac. of S½ of W¼ of SW¼				10			no	"	T	60			60		20				20		
			16	NE¼ of SE¼																					
	State of Minnesota		17	NW¼ of SE¼ Lot 6																					
	Wm. N. Carey		18	SW¼ of NE¼ Lot 1				34			yes	"	T	120			120	24					24		
	Ida E. & John T. Peuters		19	SE¼ of NW¼ Lot 8 less 2.28'				18.25			no	"	R	486	252		738		126				126		
	Melvin & Johnson & Lettie McAllister		20	E 20' of Lot 8				60			"	no	T ✓	21			21		7				7		
								200.85						1305	272		1577	52	439				491		

	Sold for Taxes	Valuations by School Districts as Equalized by Department of Taxation: District No. 319 Rate 23.4 Mills	District No. ..... Rate ..... Mills	District No. ..... Rate ..... Mills	District No. ..... Rate ..... Mills	District No. ..... Rate ..... Mills	District No. ..... Rate ..... Mills	Tax Including State Homestead ..... Mills	State Tax on Non-Homestead 65.9 ..... Mills	Special Taxes	Total Taxes		Paid	When Paid: Month	Day	Year	Number of Receipt	March Settlement 1953	June Settlement 1955	Penalty	November Settlement 1955	Penalty	Collections to First Monday in January 1956	Penalty	Delinquent on First Monday in January 1956	Total Delinquent Tax and Penalty	Remarks
		Dollars	Dollars	Dollars	Dollars	Dollars	Dollars	$ cts.	$ cts.	$ cts.	$ cts.							$ cts.	$ cts.	$ cts.	$ cts.	$ cts.	$ cts.	$ cts.	$ cts.	$ cts.	
1		82						19.08	42		19.50	1	PAID IN FULL	MAY	31	1955	9193		19.50								
2		82						19.08	42		19.50	2	PAID IN FULL	MAY	31	1955			19.50								
3												3															
4												4															
5												5															
6		82						19.08	42		19.50	6	PAID IN FULL	MAY	31	1955	9193		19.50								
7												7															
8												8															
9												9															
10												10															
11												11															
12												12															
13	SOLD FOR TAXES	28						6.52			6.52	13	PAID IN FULL	AUG	2	1955	10324				9.60					6.52	remitted $ 2.14
14		40						9.30	20		9.50	14	PAID IN FULL	AUG	2	1955					4.76						" " 4.67
15		20						4.66	10		4.76	15															
16												16															
17												17	2nd Half Paid	OCT	17	1955	10491										
18		24						5.58			5.58	18	1st Half Paid	MAY	31	1955	10600		2.79		2.79						
19		126						29.32	66		29.98	19	PAID IN FULL	MAY	31	1955	10600		29.98								
20				7				1.80	04		1.84	20	PAID IN FULL	MAY	31	1955	10587		1.84								
		52		7	54		74	1.80											93.41		17.05					6.52	
		432		7	484			112.62	2.26		116.68																
		484		7	491			114.42																			

Assessment Roll and Tax List of Real Property in the Town of Ponto Lake

Cass County, Minnesota, for Taxes for the Year 1954.

Form SCD (54) 50,000—8-54 Schmidt, Minneapolis

*Indicate Type of Property: R-Residential, C-Commercial, I-Industrial, U-Utility, F-Farm

	In Whose Name Assessed	To Whom Transferred	Description of Property: Subdivision	Sec. or Lot	Town or Block	Reg	Number of Acres of Land: Acres	Hills	No. School District	Indicate Homestead Tax Use	Indicate Agricultural Tax Use	*Indicate Type Property	True and Full Valuations: Land Exclusive of Structures and Improvements	Buildings and Other Structures	Machinery Permanently Attached to Real Estate	Total True and Full Value	Assessed Valuations: Rural: Homestead Up to $4,000 20%	Rural: Over $4,000 and Non-Homestead 33⅓%	All Other: Homestead Up to $1,000 25%	All Other: Over $4,000 and Non-Homestead 40%	All Other: Machinery Permanently Attached to Real Estate 33⅓%	Total Assessed Value	Total Assessed Value as Equalized by the Board of Review	Final Equalized Value
							Acres	Hills					Dollars	Dollars	Dollars	Dollars	Dollars	Dollars	Dollars	Dollars	Dollars	Dollars	Dollars	Dollars
1	State of Minnesota		NE¼ of NE¼	6	139	29			30															
2	State of Minnesota		NW¼ of NE¼																					
3	State of Minnesota		SW¼ of NE¼																					
4	State of Minnesota		SE¼ of NE¼																					
5																								
6	State of Minnesota		NE¼ of NW¼																					
7	State of Minnesota		~~NW¼ of NW¼~~ Lot 4																					
8	State of Minnesota		~~SW¼ of NW¼~~ Lot 5																					
9	State of Minnesota		SE¼ of NW¼																					
10																								
11	State of Minnesota		NE¼ of SW¼																					
12	State of Minnesota		NW¼ of SW¼																					
13	State of Minnesota		SW¼ of SW¼																					
14	State of Minnesota		SE¼ of SW¼																					
15	Leonard L. & Alice Dierich		S 200' of E 100' of Lot 3							No	yes	T	15			15		5				5		
16	State of Minnesota		NE¼ of SE¼																					
17	State of Minnesota		NW¼ of SE¼																					
18	State of Minnesota		SW¼ of SE¼																					
19			SE¼ of SE¼																					
20	Theo. W. & Louise J. O'Donnell		Lot 3 less S 200' of E 100'				36	50		"	"	T	239	66		305		101				101		
							36	50					252	66		318		106				106		

	Sold for Taxes	Validations by School Districts as Equalized by Department of Taxation: District No. 24 (2) Rate 4 Mills	District No. ..... Rate ..... Mills	District No. ..... Rate ..... Mills	District No. ..... Rate ..... Mills	District No. ..... Rate ..... Mills	District No. ..... Rate ..... Mills	Tax Including State Homestead ..... Mills	State Tax on Non-Homestead ..... Mills	Special Taxes	Total Taxes		Paid	When Paid	Number of Receipt	March Settlement 1955	June Settlement 1955	Penalty	November Settlement 1955	Penalty	Collections to First Monday in January 1956	Penalty	Delinquent on First Monday in January 1956	Penalty	Total Delinquent Tax and Penalty	Remarks
		Dollars	Dollars	Dollars	Dollars	Dollars	Dollars	$ cts.	$ cts.	$ cts.	$ cts.			Month Day Year		$ cts.	$ cts.	$ cts.	$ cts.	$ cts.	$ cts.	$ cts.	$ cts.	$ cts.	$ cts.	
1												1														
2												2														
3												3														
4												4														
5												5														
6												6														
7												7														
8												8														
9												9														
10												10														
11												11														
12												12														
13												13														
14												14														
15	SOLD FOR TAXES	5						116	02		118	15	PAID IN FULL	NOV 19 1955	16004						118	27				
16												16														
17												17														
18												18														
19												19														
20		101						2350	52		2402	20	PAID IN FULL	JAN 22 1954	106	2402										
		106						2466	54		2520					2402					118					

Assessment Roll and Tax List of Real Property in the town of Pinto Lake, Cass County, Minnesota, for Taxes for the Year 1954.

Form SCD (54) [illegible]

*Indicate Type of Property: R - Residential, C - Commercial, I - Industrial, U - Utility, F - Farm

	In Whose Name Assessed	To Whom Transferred	Description of Property: Subdivision	Sec. or Lot	Town or Block	Rng	Number of Acres of Land (Acres)	(Hdths)	No. School District	Indicate Homestead Yes or No	Indicate Agricultural Yes or No	*Indicate Type of Property	True and Full Valuations: Land Exclusive of Structures and Improvements (Dollars)	Buildings and Other Structures (Dollars)	Machinery Permanently Attached to Real Estate (Dollars)	Total True and Full Value (Dollars)	Assessed Valuations: Rural: Homestead Up to $1,000 20% (Dollars)	Rural: Over $4,000 and Non-Homestead 33⅓% (Dollars)	All Other: Homestead Up to $4,000 25% (Dollars)	All Other: Over $4,000 Non-Homestead 40% (Dollars)	Machinery Permanently Attached to Real Estate 33⅓% (Dollars)	Total Assessed Value (Dollars)	Total Assessed Value as Equalized by the Board of Review (Dollars)	Final Equalized Value (Dollars)
1	Harry F & Laura Mae Howe		NE¼ NE¼ Lot 8	7	139	24	52.60		30	no	yes	L	246	75		321		107				107		
2			NW¼ NE¼																					
3	Albert W. & Cecilia B. Grimm		Lot 17 NW¼ NW¼ Cassald				20.25			no yes	"	C	140	2285 3014		668	88	76				164		
4	Henry F. & Laura Mae Howe		Part of SW¼ NW¼ Lot 9				22.55			no	"	L	135	102		237		79				79		
5	Clarence J. Weber & Alfred G. Fuercher		Part of Lot 9							no	"	L	21	186		207		69				69		
6	State of Minnesota		NE¼ of NW¼																					
7	State of Minnesota		NW¼ NW¼ Lot 1																					
8	State of Minnesota		SW¼ NW¼ Lot 2																					
9	State of Minnesota		SE¼ of NW¼																					
10																								
11	State of Minnesota		NE¼ SW¼ Lot 6																					
12	State of Minnesota		NW¼ SW¼ Lot 3																					
13	State of Minnesota		SW¼ SW¼ Lot 4																					
14	Frank Johnson		SE¼ SW¼ Lot 5				27.50			no	"	T	165			165		55				55		
15																								
16	E. K. Anderson		NE¼ NE¼ Lot 10				28.70			"	"	L	280	200		480		160				160		
17	Lloyd M. & Dagmar Bradfield		NW¼ of SE¼ Lot 11				35.65			"	"	L	246	30		276		92				92		
18			SW¼ of SE¼																					
19	LeRoy C. Baldwin		SE¼ of SE¼							yes	"	T	160			160	32					32		
20	Incole Stutzman		Part of Lot 9																					
							147.45						1393	1121		2514	120	638				758		

	Sold for Taxes	Valuations by School Districts as Equalized by Department of Taxation: District No. ..... Rate ..... Mills	District No. ..... Rate ..... Mills	District No. ..... Rate ..... Mills	District No. ..... Rate ..... Mills	District No. ..... Rate ..... Mills	Tax Including State Homestead ..... Mills	State Tax on Non-Homestead 8.29 Mills	Special Taxes	Total Taxes	Paid	When Paid (Month Day Year)	Number of Receipt	March Settlement 1955	June Settlement 1955	Penalty	November Settlement 1955	Penalty	Collections to First Monday in January 1956	Penalty	Delinquent on First Monday in January 1956	Penalty	Total Delinquent Tax and Penalty	Remarks
		Dollars	Dollars	Dollars	Dollars	Dollars	$ cts.	$ cts.	$ cts.	$ cts.				$ cts.	$ cts.	$ cts.	$ cts.	$ cts.	$ cts.	$ cts.	$ cts.	$ cts.	$ cts.	
1		107					2490	56		2546	1 PAID IN FULL	MAY 26 1955	1329		2546									
2																								
3		883 963					3816	40		3856	2nd Half Paid 1st Half Paid	OCT 31 1955 MAY 31 1955	15732 10603		1928		1928							
4		79					1838	42		1880	4 PAID IN FULL	JUL 12 1955	9552				1880	38						
5		69					1606	36		1642	5 PAID IN FULL	MAY 31 1955	10604		1642									
6																								
7																								
8																								
9																								
10																								
11																								
12																								
13																								
14	ONLY FOR TAXES	65					1280	28		1308	14												1305	
15											15													
16		160					3722	84		3806	16 PAID IN FULL 2nd Half Paid	MAY 31 1955 OCT 31 1955	10605 15882		3806									
17		92					2140	48		2188	17 1st Half Paid	MAY 31 1955	11931		1094		1094							
18											18													
19		32					744			744	19 2nd Half Paid 1st Half Paid	OCT 31 1955 MAY 31 1955	15613 10604		372		372							
20											20													
		120 638 758					17636	334		17970					11388		5274						1305	

Cass County Minnesota
Pinto Point
Pinto Beach
Pine Point
Shore Fire

Assessment Roll and Tax List of Real Property in the Town of Ponto Lake, Cass County, Minnesota, for Taxes for the Year 1954.

Form SCD (54) [illegible]

*Indicate Type of Property: R - Residential, C - Commercial, I - Industrial, U - Utility, F - Farm

	In Whose Name Assessed	To Whom Transferred		Description of Property: Subdivision	Sec. or Lot	Town or Block	Rng	Number of Acres of Land: Acres	10ths	No. School District	Indicate Homestead Tax or No	Indicate Agricultural Tax or No	Indicate Type of Property	True and Full Valuations: Land Exclusive of Structures and Improvements	Buildings and Other Structures	Machinery Permanently Attached to Real Estate	Total True and Full Value	Assessed Valuations: Rural: Homestead Up to $4,000 20%	Rural: Over $4,000 and Non-Homestead 33⅓%	All Other: Homestead Up to $4,000 25%	All Other: Over $4,000 and Non-Homestead 40%	Machinery Permanently Attached to Real Estate 33⅓%	Total Assessed Value	Total Assessed Value as Equalized by the Board of Review	Final Equalized Value
								Acres	10ths					Dollars	Dollars	Dollars	Dollars	Dollars	Dollars	Dollars	Dollars	Dollars	Dollars	Dollars	Dollars
	Mary E. Dorrey		1	NE¼ of NE¼	8	139.29		40		30	Yes		I	130			130	26					26		
	Wm. H. Dorrey		2	NW¼ of NE¼				40			"	"	I	160			160	32					32		
	State of Minnesota		3	SW¼ of NE¼																					
	Mary E. Dorrey		4	SE¼ of NE¼				40			"	"	I	120	30		150	30					30		
			5																						
	Elmer & Ada Doty		6	NE¼ of NW¼				40			No	"	I	132			132		44				44		
	" "		7	~~NW¼ of NW¼~~ Lot 1				36.25			"	"	I	120			120		40				40		
	Verl Tilbury Jr.		8	SW¼ of NW¼				40			"	"	I	135			135		45				45		
	State of Minnesota		9	SE¼ of NW¼																					
			10																						
	Vernon & Elva V. Kupp		11	NE¼ of SW¼				40			Yes	"	I	120			120	24					24		
	Vern & Elva Kupp		12	NW¼ of SW¼				40			"	"	I	110	80		190	38					38		
	Lola & Lee Reynolds		13	SW¼ of SW¼				40			No	"	I	108			108		36				36		
	" " "		14	SE¼ of SW¼				40			"	"	I	90			90		30				30		
			15																						
	Mary E. Dorrey		16	NE¼ of SE¼				40			Yes	"	I	125			125	25					25		
	State of Minnesota		17	NW¼ of SE¼																					
	State of Minnesota		18	SW¼ of SE¼																					
	Mary E. Dorrey		19	SE¼ of SE¼				40			"	"	I	245			245	49					49		
			20																						
								317	85					1595	110		1705	204	195				419		

	Sold for Taxes	Valuations by School Districts as Equalized by Department of Taxation: District No. 34 Rate 12 Mills	District No. ..... Rate ..... Mills	District No. ..... Rate ..... Mills	District No. ..... Rate ..... Mills	District No. ..... Rate ..... Mills	District No. ..... Rate ..... Mills	Tax including State Homestead ..... Mills	State Tax on Non-Homestead 5.4 Mills	Special Taxes	Total Taxes		Paid	When Paid	Number of Receipt	March Settlement 1955	June Settlement 1955	Penalty	November Settlement 1955	Penalty	Collections to First Monday in January 1956	Penalty	Delinquent on First Monday in January 1956	Penalty	Total Delinquent Tax and Penalty	Remarks
		Dollars	Dollars	Dollars	Dollars	Dollars	Dollars	$ cts.	$ cts.	$ cts.	$ cts.			Month Day Year		$ cts.	$ cts.	$ cts.	$ cts.	$ cts.	$ cts.	$ cts.	$ cts.	$ cts.	$ cts.	
1		$ 26						604			604	1	2nd Half Paid 1st Half Paid	OCT 1 1955 MAY 31 1955	14077 10601		30 22		302						
2		$ 32						744			744	2	2nd Half Paid 1st Half Paid	MAY 31 1955			37 22		372						
3												3														
4		$ 30						698			698	4	2nd Half Paid 1st Half Paid	OCT 17 1955 MAY 31 1955	14077 10601		34 9		349						
5												5														
6	SOLD FOR TAXES	44						1024	22		1046	6	PAID IN FULL PAID IN FULL	SEP 20 1955 AUG 2 1955	13779 13234				1046 31							Penalty 14
7		40						930	20		950	7														
8	SOLD FOR TAXES	45						1046	24		1070	8											1070			
9												9														
10												10														
11	SOLD FOR TAXES	$ 24						608			608	11											608			
12	SOLD FOR TAXES	$ 38						884			884	12											884			
13		36						838	18		856	13	PAID IN FULL	MAY 31 1955	10606		856									
14		30						698	16		714	14	PAID IN FULL	MAY 31 1955			714									
15												15														
16		$ 25						582			582	16	2nd Half Paid 1st Half Paid	OCT 17 1955 MAY 31 1955	14077 10601		291		291						
17												17														
18												18														
19		$ 49						1140			1140	19	2nd Half Paid 1st Half Paid	OCT 17 1955 MAY 31 1955	14077 10601		570		570						
20												20														
		$ 264 10 $ 274						9746	100		9846						3454		3880				2584			

Assessment Roll and Tax List of Real Property in the Town of Pontoon Lake, Cass County, Minnesota, for Taxes for the Year 1954.

Form ACD (54) BALLOU-BATES COMPANY, MINNEAPOLIS

*Indicate Type of Property: R - Residential, C - Commercial, I - Industrial, U - Utility, F - Farm

	IN WHOSE NAME ASSESSED	TO WHOM TRANSFERRED	DESCRIPTION OF PROPERTY: SUBDIVISION	Sec. or Lot	Town or Block	Rng	Number of Acres of Land (Acres / 100ths)	No. School District	Indicate Homestead Tax or No	Indicate Applicable Type of Rural Tax or No	* Indicate Type of Property	TRUE AND FULL VALUATIONS: LAND Exclusive of Structures and Improvements (Dollars)	BUILDINGS and Other Structures (Dollars)	MACHINERY Permanently Attached to Real Estate (Dollars)	TOTAL True and Full Value (Dollars)	ASSESSED VALUATIONS: RURAL: Homestead Up to $1,000 20% (Dollars)	RURAL: Over $1,000 and Non-Homestead 33⅓% (Dollars)	ALL OTHER: Homestead Up to $1,000 25% (Dollars)	ALL OTHER: Over $1,000 and Non-Homestead 40% (Dollars)	ALL OTHER: MACHINERY Permanently Attached to Real Estate 33⅓% (Dollars)	TOTAL ASSESSED VALUE (Dollars)	Total Assessed Value as Resulted by the Board of Review (Dollars)	FINAL EQUALIZED VALUE (Dollars)
1	~~Elmer L. Eckler~~ Willes Bir Nancy Combs		NE¼ NE¼ Lot 1	9	139	29	25.65	30	yes	L		198			198		66				66		
2	P. Clifton + Ruby Kruckow		NW¼ of NE¼				40		yes	"	F	330			330	66					66		
3	" "		Lots lies all that part of N100' of Lots 1 & 2 lying E of the line of Lot 1 & 2 lying E of the line				39.40		"	"	F	265	560		825	165					165		
	Peter J. Olive T. Clark		$100 of N 288' of Lot 2 E of the line				50																
4	Charles E + Sara K. Snyder		Lot 2 which lies E of the line						no	"	L	15	300		315		105				105		
5	Clifton + Ruby Kruckow		NE¼ of NW¼				40		yes	"	T	85			85	17					17		
6	" "		NW¼ of NW¼				40		"	"	T	100			100	20					20		
7	P. Clifton + Ruby Kruckow		SW¼ of NW¼				40		"	"	T	200			200	40					40		
8	" "		SE¼ of NW¼				40		"	"	T	185			185	37					37		
9																							
10	Lorraine + LeRoy Sheller		NE¼ of SW¼				40		"	"	T	160			160	32					32		
11	Warren + Lowell Miller		NW¼ of SW¼				40		"	"	T	145			145	29					29		
12	" "		SW¼ of SW¼				40		"	"	F	290	210		500	100					100		
13	Lorraine + LeRoy Sheller		SE¼ of SW¼				40		"	"	T	200	100		300	60					60		
14	~~Frank + Lolita L. Morlan~~ State of Minnesota		354' x 886' in NW cor of Lot 4				~~4.50~~		no	"	L	90			90		36				36	Forfeited	
15																							
16	Joe J. Ailworth		NE¼ SE¼ Lot 3 less 1 lot				29.50		yes	"	L	160	130		290	58					58		
17	~~Leopold D. + Metta M. Firebaugh~~ Harley Baird + Eugene Sayler		~~Lot 1 less 1 lot~~																				
18		71.303' of NE¼	Lot 4 less 1 lot				8		no	"	R	90	201		291		97				97		
19	Edwin E + Tabitha R. Hanson		SE¼ of SE¼ less 1 lot				3.20		"	"	L	30	150		180		60				60		
20	Merrill A. + Helen E. Keller		71.50' of S 603' of Lot 4; 71.50' of 2.962' of W 886' of Lot 4				11.50		yes no	"	C	90	200 / 240.94		530	58	80				138		
							484.56					2630	2091		4721	582	629				1160		

	SOLD FOR TAXES	VALUATIONS BY SCHOOL DISTRICTS AS EQUALIZED BY DEPARTMENT OF TAXATION: Other No. 24 Rate 5.22 Mills (Dollars)	District No. ..... Rate ..... Mills (Dollars)	District No. ..... Rate ..... Mills (Dollars)	District No. ..... Rate ..... Mills (Dollars)	District No. ..... Rate ..... Mills (Dollars)	District No. ..... Rate ..... Mills (Dollars)	Tax Including State Homestead ..... Mills ($ cts.)	State Tax on Non-Homestead 5.22 Mills ($ cts.)	SPECIAL TAXES ($ cts.)	TOTAL TAXES ($ cts.)		PAID	WHEN PAID (Month Day Year)	Number of Receipt	March Settlement 1955 ($ cts.)	June Settlement 1955 ($ cts.)	Penalty	November Settlement 1955 ($ cts.)	Penalty	Collections to First Monday in January 1956 ($ cts.)	Penalty	Delinquent as First Monday in January 1956 ($ cts.)	Total Delinquent Tax and Penalty ($ cts.)	REMARKS
1		66						1536	34		1570	1	PAID IN FULL	MAY 31 1955	10607		1570							
2		66						1536			1636	2	2nd Half Paid / 1st Half Paid	OCT 31 1955 / MAY 31 1955	15464		768		768					
3		165						3838			3838	3	2nd Half Paid / 1st Half Paid	JUL 20 1955 / MAY 31 1955	10613 / 9604		1919		1919					
4																								
5		105						2496	54		2496	5	PAID IN FULL	MAY 31 1955	10612		2496							
6		17						396			396	7	2nd Half Paid / 1st Half Paid	OCT 31 1955 / MAY 31 1955			198		198					
7		20						466			466	7	2nd Half Paid / 1st Half Paid	OCT 31 1955 / MAY 31 1955	15464		233		233					
8		40						930			930	8	2nd Half Paid / 1st Half Paid	OCT 31 1955 / MAY 31 1955	10613		465		465					
9		37						860			860	9	2nd Half Paid / 1st Half Paid	OCT 31 1955 / MAY 31 1955			430		430					
10												10												
11	SOLD FOR TAXES	32						744			744	11										744		
12		29						674			674	12	PAID IN FULL	MAY 31 1955	10607		674							
13		100						2326			2326	13	PAID IN FULL	MAY 31 1955			2326							
14	SOLD FOR TAXES	60						1396			1396	14										1296		
15												15												
16												16												
17		58						1350			1350	17	PAID IN FULL	MAY 31 1955	10610		1350							
18		97						2256	50		2306	18	2nd Half Paid / 1st Half Paid	OCT 12 1955 / MAY 31 1955	10029 / 10611		1153		1153					
19		60						1396	32		1428	19	PAID IN FULL	MAY 31 1955	10608		1428							
20		58 / 80 / 182 / 98						3210	42		3252	20	PAID IN FULL	MAY 31 1955	6518		3252							
		1590						25356	212		25568						18262		5166			2140		

Assessment Roll and Tax List of Real Property in the town of Ponto Lake, Cass County, Minnesota, for Taxes for the Year 1954.

Form 3CD (54) — Sec. 10-1954 Supp.

*Indicate Type of Property: R - Residential, C - Commercial, I - Industrial, U - Utility, F - Farm

	In Whose Name Assessed	To Whom Transferred	Description of Property: Subdivision	Sec. or Lot	Town or Block	Rng	Number of Acres of Land	Acres	Indicate Improvements by No.	Indicate Agricultural Land by No.	Indicate Type of Property*	No. School District	True and Full Valuations: Land Excludes of Structures and Improvements	Buildings and Other Structures	Machinery Permanently Attached to Real Estate	Total True and Full Value	Assessed Valuations: Rural Homestead Up to $1,000 20%	Rural Over $4,000 and Non-Homestead 33⅓%	All Other Homestead Up to $4,000 25%	All Other Over $4,000 and Non-Homestead 40%	All Other Machinery Permanently Attached to Real Estate 33⅓%	Total Assessed Value	Total (Assessed Value as Equalized by the Board of Review	Final Equalized Value
								Acres					Dollars	Dollars	Dollars	Dollars	Dollars	Dollars	Dollars	Dollars	Dollars	Dollars	Dollars	Dollars
	Oscar Robert & Vivian Robbs		125x280 of Lot 3																					
	Edward L. Maynard & Evangeline		Maynard Hall of Lot 4																					
	Harry Stock		Exc. 5 rods of Ohio	10	139	29	40		30	yes	"	4	200	200		400	80					80		
1	" "		NE¼ of NE¼				38.90			"	"	T	130			130	26					26		
2	~~Louis~~ Wm. & Wilma H. Brockhagen		~~SW¼ of NE¼~~ Lot 5				40			"	"	T	140			140	28					28		
3	~~" " " "~~		SW¼ of NE¼				40			"	"	F	220	375		595	119					119		
4	" " " "		SE¼ of NE¼				40			"	"	F												
5	Ponto Lake Township		2 ac. in SE¼ of SE¼				Cemetery																	
6	Glen J. & Rosetta F. Sundquist		NE¼ of NW¼ Lot 2				14			yes	"	L	60			60	12					12		
7	Charles & Jane Donoghue		NW¼ of NW¼ Part Lot 4																					
8	Stark F. & Ellen R. Boyle		SW¼ of NW¼ Part Lot 4																					
9	Glen J. & Rosetta F. Sundquist		Lot 3 NW¼ of NW¼ less deeded				4.60			"	"	T	130			130	26					26		
10	Alice L. Eckles	Willis P. & Nancy Coombs	Lot 1 less to Saules				80			no	"	L	21	162		183		61				61		
11	Glen J. & Rosetta F. Sundquist		NE¼ of SW¼				40			yes	"	F	190			190	38					38		
12	" "		NW¼ of SW¼ Lot 1 less deed to Ohio (1.35 ac.)				11.35			"	"	L	80			80	16					16		
13			SW¼ of SW¼ less to Joe K.																					
14	" "		SE¼ of SW¼				40			"	"	F	255	800		1055	211					211		
15	Flora A. Uhlig		Portion of the SW cor. of Lot 1 in Township 139 N., Range 29 W. lying S. of the Ohio River, containing 1 acre				1			no	"	L	30	120		150		50				50		
16	H. H. Silliman		NE¼ of SE¼				40			yes	"	T	185			185	37					37		
17	"		NW¼ of SE¼				40			"	"	T	200			200	40					40		
18	"		SW¼ of SE¼				40			"	"	F	250			250	50					50		
19	"		SE¼ of SE¼ less 2 ac. Cemetery				38			"	"	F	280	145		425	85					85		
20	Orion C. & Della F. Saules		248.5'x256'x260' of Lot 1				70			no	"	R	21	120		141		47				47		
							449.35						3392	1922		4314	768	158				926		

Sold for Taxes	Valuations by School Districts as Equalized by Department of Taxation: District No. 2 Rate 23 Mills	District No. ..... Rate ..... Mills	District No. ..... Rate ..... Mills	District No. ..... Rate ..... Mills	District No. ..... Rate ..... Mills	District No. ..... Rate ..... Mills	Tax including State Homestead ..... Mills	State Tax on Non-Homestead 5.71 Mills	Special Taxes	Total Taxes		Paid	When Paid Month	Day	Year	Number of Receipt	March Settlement 1955	June Settlement 1955	Penalty	November Settlement 1955	Penalty	Collections to First Monday in January 1956	Penalty	Delinquent on First Monday in January 1956	Penalty	Total Delinquent Tax and Penalty	Remarks
	Dollars	Dollars	Dollars	Dollars	Dollars	Dollars	$ cts.	$ cts.	$ cts.	$ cts.							$ cts.	$ cts.	$ cts.	$ cts.	$ cts.	$ cts.	$ cts.	$ cts.	$ cts.	$ cts.	
1	4 80						1862			1862	1	PAID IN FULL	MAY	31	1955	10589		1862									
2	4 26						604			604	2	PAID IN FULL	MAY	31	1955			604									
3	4 28						652			652	3	PAID IN FULL	APR	13	1955	4887		652									
4	4 119						2768			2768	4	PAID IN FULL	APR	13	1955			2768									
5											5																
6	4 12						280			280	6	1st Half Paid 2nd Half Paid	MAY OCT	23 31	1955 1955	5727 15787		140		140							
7											7																
8											8																
9	4 26						604			604	9	1st Half Paid 2nd Half Paid	MAY OCT	23 31	1955 1955	5727 15787		302		302							
10	01						1420	32		1452	10	PAID IN FULL	MAY	31	1955	10607		1452									
11	4 38						884			884	11	1st Half Paid 2nd Half Paid	MAY OCT	23 31	1955 1955	5727 15787		442		442							
12	4 16						372			372	12	1st Half Paid 2nd Half Paid	MAY OCT	23 31	1955 1955	5727 15787		186		186							
13											13																
14	4 211						4908			4908	14	1st Half Paid 2nd Half Paid	MAY OCT	23 31	1955 1955	5727 15787		2454		2454							
15	50						1164	26		1190	15	PAID IN FULL	MAY	26	1955	5933		1190									
16	4 37						860			860	16	1st Half Paid	MAY	31	1955			430								430	
17	4 40						930			930	17	1st Half Paid	MAY	31	1955	10615		465								465	
18	4 50						1164			1164	18	1st Half Paid	MAY	31	1955			582								582	
19	4 85						1978			1978	19	1st Half Paid	MAY	31	1955			989								989	
20	47						1044	24		1118	20	PAID IN FULL	MAY	31	1955	10616		1118									
	768 158 926						21544	82		21626								15636		3524						2466	

Camp Hiawatha — Camp Camp — Ponto Point — Ponto Point — of East Shore — Pine Ba

Assessment Roll and Tax List of Real Property in the Town of Ponto Lake, Cass County, Minnesota, for Taxes for the Year 1954.

Form 6CD 1542 DELUXE DATA COMPANY, MINNEAPOLIS

*Indicate Type of Property: R-Residential, C-Commercial, I-Industrial, U-Utility, F-Farm

	In Whose Name Assessed	To Whom Transferred	Description of Property: Subdivision	Sec. or Lot	Town or Block	Reg	Number of Acres of Land: Acres	100ths	No. School District	Indicate Homestead Tax Credit	Indicate Agricultural Land Tax Credit	* Indicate Type of Property	True and Full Valuations: Land Exclusive of Structures and Improvements	Buildings and Other Structures	Machinery Permanently Attached to Real Estate	Total True and Full Value	Assessed Valuations: Rural: Homestead Up to $1,000 20%	Rural: Over $4,000 and Non-Homestead 33⅓%	All Other: Homestead Up to $4,000 25%	All Other: Over $4,000 and Non-Homestead 40%	Machinery Permanently Attached to Real Estate 33⅓%	Total Assessed Value	Total Assessed Value as Finally Fixed by the Board of Review	Final Equalized Value
							Acres	100ths					Dollars	Dollars	Dollars	Dollars	Dollars	Dollars	Dollars	Dollars	Dollars	Dollars	Dollars	Dollars
1	Lena & Fred Kruckow		NE¼ of NE¼ } Lot 1	11	139.29		48.50	30	yes	yes	I		120			120	24					24		
2			NW¼ of NE¼ }																					
	State of Minnesota																							
3			SW¼ of NE¼																					
4	Lena & Fred Kruckow		SE¼ of NE¼ Lot 2				36.65			"	"	I	90			90	18					18		
5																								
6	Fred Kruckow		NE¼ of NW¼				40			"	"	I	155			155	31					31		
7	"		NW¼ of NW¼				40			"	"	I	200			200	40					40		
8	"		SW¼ of NW¼				40			"	"	F	210	300		510	102					102		
9	"		SE¼ of NW¼				40			"	"	F	305			305	61					61		
10																								
11	Marvin & Genevieve Semmler		NE¼ of SW¼				40			"	"	I	150			150	30					30		
12	" "		NW¼ of SW¼				40			"	"	F	330			330	66					66		
13	" "		SW¼ of SW¼				40			"	"	F	200	190		390	78					78		
14	" "		SE¼ of SW¼				40			"	"	I	40			40	8					8		
15																								
16	N P Ry Co		NE¼ of SE¼				40			no	"	I	246		1	246		82				82		
17	State of Minnesota		NW¼ of SE¼																					
18	State of Minnesota		SW¼ of SE¼																					
19			SE¼ of SE¼																					
20																								
							445.15						2046	490		2536	458	82				540		

	Sold for Taxes	Valuations by School Districts as Equalized by Department of Taxation: District No. 90 Rate 44.5 Mills	District No. ..... Rate ..... Mills	District No. ..... Rate ..... Mills	District No. ..... Rate ..... Mills	District No. ..... Rate ..... Mills	District No. ..... Rate ..... Mills	Tax Including State Homestead ..... Mills	State Tax on Non-Homestead 52 ..... Mills	Special Taxes	Total Taxes		Paid	When Paid: Month Day Year	Number of Receipt	March Settlement 1955	June Settlement 1955	Penalty	November Settlement 1955	Penalty	Collections to First Monday in January 1955	Penalty	Delinquent on First Monday in January 1955	Penalty	Total Delinquent Tax and Penalty	Remarks
		Dollars	Dollars	Dollars	Dollars	Dollars	Dollars	$ cts.	$ cts.	$ cts.	$ cts.					$ cts.	$ cts.	$ cts.	$ cts.	$ cts.	$ cts.	$ cts.	$ cts.	$ cts.	$ cts.	
1		#24						558			558	1	2nd Half Paid 1st Half Paid	OCT 31 1955 MAY 31 1955			279		279							
2												2														
3												3														
4		#18						418			418	4	2nd Half Paid 1st Half Paid	OCT 31 1955 MAY 31 1955	10783 10617		209		209							
5												5														
6		#31						722			722	6	2nd Half Paid 1st Half Paid	OCT 31 1955 MAY 31 1955			361		361							
7		#40						930			930	7	2nd Half Paid 1st Half Paid	OCT 31 1955 MAY 31 1955			465		465							
8		#102						2372			2372	8	2nd Half Paid 1st Half Paid	OCT 31 1955 MAY 31 1955			1186		1186							
9		#61						1420			1420	9	2nd Half Paid 1st Half Paid	OCT 31 1955 MAY 31 1955			710		710							
10												10														
11		#30						698			698	11	PAID IN FULL	APR 13 1955			698									
12		#66						1536			1536	12	PAID IN FULL	APR 13 1955			1536									
13		#78						1814			1814	13	PAID IN FULL	APR 13 1955	4887		1814									
14		#8						186			186	14	PAID IN FULL	APR 13 1955			186									
15												15														
16			82					1908	42		1950	16	PAID IN FULL	MAY 31 1955	9193		1950									
17												17														
18												18														
19												19														
20		#458 82 540						12562	42		12604	20					9374		3210							

Assessment Roll and Tax List of Real Property in the Town of Ponto Lake, Cass County, Minnesota, for Taxes for the Year 1954.

Form 5CD (54) WILSON-BOYD COMPANY, MINNEAPOLIS

*Indicate Type of Property: R - Residential, C - Commercial, I - Industrial, U - Utility, F - Farm

In Whose Name Assessed	To Whom Transferred		Description of Property: Subdivision	Sec. or Lot	Town or Block	Rng	Number of Acres of Land: Acres	Tenths	No. School District	Indicate Homestead	Indicate Agricultural	Indicate Type of Property*	True and Full Valuations: Land Exclusive of Structures and Improvements (Dollars)	Buildings and Other Structures (Dollars)	Machinery Permanently Attached to Real Estate (Dollars)	Total True and Full Value (Dollars)	Assessed Valuations: Rural: Homestead Up to $1,000 20% (Dollars)	Rural: Over $4,000 and Non-Homestead 33⅓% (Dollars)	All Other: Homestead Up to $1,000 25% (Dollars)	All Other: Over $4,000 and Non-Homestead 40% (Dollars)	Machinery Permanently Attached to Real Estate 33⅓% (Dollars)	Total Assessed Value (Dollars)	Total Assessed Value as Equalized by the Board of Review (Dollars)	Final Equalized Value (Dollars)
State of Minnesota		1	NE¼ of NE¼ Lot 3	12	139	29		50																
		2	NW¼ of NE¼																					
State of Minnesota		3	SW¼ of NE¼ Lot 4																					
		4	SE¼ of NE¼																					
		5																						
State of Minnesota		6	NE¼ of NW¼																					
State of Minnesota		7	NW¼ of NW¼ Lot 1																					
		8	SW¼ of NW¼ Lot 2																					
State of Minnesota		9	SE¼ of NW¼																					
		10																						
State of Minnesota		11	NE¼ of SW¼ Lot 5																					
State of Minnesota		12	NW¼ of SW¼																					
State of Minnesota		13	SW¼ of SW¼																					
State of Minnesota		14	SE¼ of SW¼ Lot 6																					
Okey & Dorothea A. Whitnah		15	Lot 6				6	43		70	yes	C		32	436		468		156				156	
		16	NE¼ of SE¼																					
		17	NW¼ of SE¼																					
		18	SW¼ of SE¼																					
"	"	19	SE¼ of SE¼ Lot 7				1	25		"	"	"		21			21		7				7	
		20																						
							7	68						53	436		489		163				163	

In Whose Name Assessed	Sold for Taxes	Valuations by School Districts as Equalized by Department of Taxation: District No. 3 Rate 29.3 Mills (Dollars)	District No. ..... Rate ..... Mills (Dollars)	District No. ..... Rate ..... Mills (Dollars)	District No. ..... Rate ..... Mills (Dollars)	District No. ..... Rate ..... Mills (Dollars)	District No. ..... Rate ..... Mills (Dollars)	Tax including State Homestead ..... Mills ($ cts.)	State Tax on Non-Homestead 5.5 Mills ($ cts.)	Special Taxes ($ cts.)	Total Taxes ($ cts.)		Paid	When Paid: Month	Day	Year	Number of Receipt	March Settlement 1955 ($ cts.)	June Settlement 1955 ($ cts.)	Penalty ($ cts.)	November Settlement 1955 ($ cts.)	Penalty ($ cts.)	Collections to First Monday in January 1956 ($ cts.)	Penalty ($ cts.)	Delinquent on First Monday in January 1956 ($ cts.)	Total Delinquent Tax and Penalty ($ cts.)	Remarks
												1															
												2															
												3															
												4															
												5															
												6															
												7															
												8															
												9															
												10															
												11															
												12															
												13															
												14															
		156						36 30	8 21		37 12	15	PAID IN FULL	FEB	28	1955	3824	37 12									
												16															
												17															
												18															
		7						1 62	0 4		1 66	19	PAID IN FULL	FEB	28	1955	3824	1 66									
												20															
		163						37 92	8 6		38 78							38 78									

Assessment Roll and Tax List of Real Property in the Town of Portsdale, Cass County, Minnesota, for Taxes for the Year 1954.

Form ECD (54) [illegible]

*Indicate Type of Property: R-Residential, C-Commercial, I-Industrial, U-Utility, F-Farm

	In Whose Name Assessed	To Whom Transferred	Description of Property: Subdivision	Sec. or Lot	Town or Block	Rng	Number of Acres of Land (Acres / 100ths)	No. School District	Indicates Homestead Tax Paid	Indicates Applicant Not Entitled to Tax Relief	*Indicates Type of Property	True and Full Valuations: Land Exclusive of Structures and Improvements (Dollars)	Buildings and Other Structures (Dollars)	Machinery Permanently Attached to Real Estate (Dollars)	Total True and Full Value (Dollars)	Assessed Valuations: Rural: Homestead Up to $1,000 20% (Dollars)	Rural: Over $1,000 and Non-Homestead 33⅓% (Dollars)	All Other: Homestead Up to $4,000 25% (Dollars)	All Other: Over $4,000 and Non-Homestead 40% (Dollars)	All Other: Machinery Permanently Attached to Real Estate 33⅓% (Dollars)	Total Assessed Value (Dollars)	Total Amount Value as Equalized by the Board of Review (Dollars)	Final Equalized Value (Dollars)
	Raymond L & Dorothy M Mittrak (Cont to Ray Mittrak)																						
1	State of Minnesota		~~N ½ of N ½~~ Lot 1	13	139	29	34	30	no	yes	1	120			120		40				40		
2	State of Minnesota		N W ¼ of N E ¼ Lyers of Lot 2																				
3			S W ¼ of N E ¼																				
4	State of Minnesota		S E ¼ of N E ¼																				
5	State of Minnesota (Cont to W. & Helen O. Rahr)		Lot 2 less 3 acres					11	no	yes	1	120			120		40				40		
6	State of Minnesota		N E ¼ of N W ¼																				
7	State of Minnesota		N W ¼ of N W ¼																				
8	State of Minnesota		S W ¼ of N W ¼																				
9	State of Minnesota		S E ¼ of N W ¼																				
10																							
11	State of Minnesota		N E ¼ of S W ¼																				
12	State of Minnesota		N W ¼ of S W ¼																				
13	State of Minnesota		S W ¼ of S W ¼																				
14	State of Minnesota		S E ¼ of S W ¼																				
15																							
16	State of Minnesota		N E ¼ of S E ¼																				
17	State of Minnesota		N W ¼ of S E ¼																				
18	State of Minnesota		S W ¼ of S E ¼																				
19	State of Minnesota		S E ¼ of S E ¼																				
20																							
							34					240			240		80				80		

	Sold for Taxes	Valuations by School Districts as Equalized by Department of Taxation: District No. 30 Rate 20 Mills	District No. ..... Rate ..... Mills	District No. ..... Rate ..... Mills	District No. ..... Rate ..... Mills	District No. ..... Rate ..... Mills	District No. ..... Rate ..... Mills	Tax including State Homestead ..... Mills	State Tax on Non-Homestead 5.75 ..... Mills	Special Taxes	Total Taxes	Paid	When Paid (Month Day Year)	Number of Receipt	March Settlement 1955	June Settlement 1955	Penalty	November Settlement 1955	Penalty	Collections to First Monday in January 1956	Penalty	Delinquent on First Monday in January 1956	Total Delinquent Tax and Penalty	Remarks
		Dollars	Dollars	Dollars	Dollars	Dollars	Dollars	$ cts.	$ cts.	$ cts.	$ cts.				$ cts.	$ cts.	$ cts.	$ cts.	$ cts.	$ cts.	$ cts.	$ cts.	$ cts.	
1	Forfe	40						9.30	20		9.50	PAID IN FULL	FEB 2 1955	3124	9.50									
2																								
3																								
4																								
5	Forfe	40						9.30	20		9.50											9.50	10.45	
6																								
7																								
8																								
9																								
10																								
11																								
12																								
13																								
14																								
15																								
16																								
17																								
18																								
19																								
20																								
		80						18.60	40		19.00				9.50							9.50		

Camp Atlantic | Camp Camp | Portsdale Point | Resorts Beach | Pt. of East Shore | Pt. Pine Beach

Assessment Roll and Tax List of Real Property in the town of Pontoto Lake, Cass County, Minnesota, for Taxes for the Year 1954.

*Indicate Type of Property: R-Residential, C-Commercial, I-Industrial, U-Utility, F-Farm

Form SCD (54) WILDE-BYRE DENVER, MINNEAPOLIS

	IN WHOSE NAME ASSESSED	TO WHOM TRANSFERRED	DESCRIPTION OF PROPERTY: SUBDIVISION	Sec. or Lot	Town or Block	Rng	Number of Acres of Land: Acres	Tenths	No. School District	Indicate Homestead Tax or No	Indicate Agricultural Tax or No	Indicate Type of Property	TRUE AND FULL VALUATIONS: LAND Exclusive of Structures and Improvements	BUILDINGS and Other Structures	MACHINERY Permanently Attached to Real Estate	TOTAL True and Full Value	ASSESSED VALUATIONS: RURAL: Homestead Up to $4,000 20%	Over $4,000 and Non-Homestead 33⅓%	ALL OTHER: Homestead Up to $4,000 25%	Over $4,000 and Non-Homestead 40%	MACHINERY Permanently Attached to Real Estate 33⅓%	TOTAL ASSESSED VALUE	Total Amount Value as Equalized by the Board of Review	FINAL EQUALIZED VALUE
							Acres	Tenths					Dollars	Dollars	Dollars	Dollars	Dollars	Dollars	Dollars	Dollars	Dollars	Dollars	Dollars	Dollars
1	State of Minnesota		NE¼ of NE¼	14	139	29			30															
2	~~Chas. W. Monroe & Jeffers~~		~~NW¼ of NE¼ Lot 1~~				55	40		no	yes	F	198			198		66				66		
3			SW¼ of NE¼																					
4	Otto B. Griffin		~~SE¼ of NE¼ Lot 4 less platted~~				19	58		yes	"	F	90			90	18					18		
5																								
6	State of Minnesota		NE¼ of NW¼																					
7	~~Peter Sparring & Jerome Wicht~~	Sparring & Wicht ½ int. to Earl R. Larson & Grant	NW¼ of NW¼				40			no	"	F	150			150		50				50		
8	" " " " "		~~SW¼ of NW¼ Lot 3~~				31	85		"	no	C	260	490		750		250				250		
9	John Theison		W½ of ~~SW¼ of NW¼~~ Lot 2				53	50		"	yes	F	135			135		45				45		
10	Fred M. & Isabelle K. Daughtery		E½ of Lot 2							"	"	L	132			132		44				44		
11			NE¼ of SW¼																					
12	Elizabeth Hills ~~[illegible]~~		~~NW¼ of SW¼~~ Part of Lot 8				21	75		"	no	F	96			96		32				32		
13	Elizabeth Hills		Lot 8 less a strip 20' wide along S line less 1¼ acres ~~SW¼ of SW¼~~ platted				14	50		"	yes	L	150			150		50				50		
14			SE¼ of SW¼																					
15	State of Minnesota		A strip 20' wide along S line of Lot 8																					
16	Otto B. Griffin		~~NE¼ of SE¼ Lot 5 less platted~~				16	37		yes	yes	F	80	180		260	52					52		
17			NW¼ of SE¼																					
18	Bruce W. Sanborn		~~SW¼ of SE¼ Lot 7~~				39	25		no	"	L	228			228		76				76		
19	State of Minnesota		~~SE¼ of SE¼ Lot 6~~																					
20							270	46					1444	745		2189	70	602				672		

	SOLD FOR TAXES	VALUATIONS BY SCHOOL DISTRICTS AS EQUALIZED BY DEPARTMENT OF TAXATION: District No. Rate Mills	District No. Rate Mills	District No. Rate Mills	District No. Rate Mills	District No. Rate Mills	District No. Rate Mills	Tax Including State Homestead	State Tax on Non-Homestead	SPECIAL TAXES	TOTAL TAXES	PAID	WHEN PAID	Number of Receipt	March Settlement 1955	June Settlement 1955	Penalty	November Settlement 1955	Penalty	Collections to First Monday in January 1956	Penalty	Delinquent on First Monday in January 1956	Total Delinquent Tax and Penalty	REMARKS
		Dollars	Dollars	Dollars	Dollars	Dollars	Dollars	$ cts.	$ cts.	$ cts.	$ cts.		Month Day Year		$ cts.	$ cts.	$ cts.	$ cts.	$ cts.	$ cts.	$ cts.	$ cts.	$ cts.	
1																								
2	SOLD FOR TAXES	66						1536	34		1570	PAID IN FULL	AUG 1 1955	9671				1570						Pen. due 37c.
3																								
4		418						418			418	2nd Half Paid 1st Half Paid	OCT 21 1955 MAY 31 1955	14446 10620		209		209						
5																								
6																								
7		50						1164	26		1190											1190	8	1309
8				250				6440	130		6570											6570	8	7227
9		45						1046	24		1070	PAID IN FULL	MAY 31 1955	10622		1070								
10		44						1024	22		1046	PAID IN FULL	MAY 31 1955	10618		1046								
11																								
12				32				824	16		840	PAID IN FULL	JUL 25 1955	12560		840								
13		50						1164	26		1190	PAID IN FULL	MAY 31 1955	10619		1190								
14																								
15																								
16		52						1210			1210	2nd Half Paid 1st Half Paid	OCT 21 1955 MAY 31 1955	14446 10620		605		605						
17																								
18		76						1768	40		1808	PAID IN FULL	MAY 31 1955	10621		1808								
19																								
20		70 281 351	70 282 = 613 282 = 613					7264 9330 16594	318		16912					6768		2384				7760		

Assessment Roll and Tax List of Real Property in the town of Pine Lake, Cass County, Minnesota, for Taxes for the Year 1954.

Form SCD (54)

*Indicate Type of Property: R - Residential, C - Commercial, I - Industrial, U - Utility, F - Farm

	In Whose Name Assessed	To Whom Transferred	Description of Property: Subdivision	Sec. or Lot	Town or Block	Reg	Number of Acres of Land: Acres	100ths	No. School District	Indicate Homestead Yes or No	Indicate Agricultural Yes or No	Indicate Type of Property*	True and Full Valuations: Land Exclusive of Structures Or Improvements (Dollars)	Buildings and Other Structures (Dollars)	Machinery Permanently Attached to Real Estate (Dollars)	Total True and Full Value (Dollars)	Assessed Valuations: Rural: Homestead Up to $1,000 20% (Dollars)	Rural: Over $1,000 and Non-Homestead 33⅓% (Dollars)	All Other: Homestead Up to $1,000 25% (Dollars)	All Other: Over $1,000 and Non-Homestead 40% (Dollars)	Machinery Permanently Attached to Real Estate 33⅓% (Dollars)	Total Assessed Value (Dollars)	Total Assessed Value as Equalized by the Board of Review (Dollars)	Final Equalized Value (Dollars)
1	Conrad & Wordstein		NW¼ of NW¼	14	139.29		18	00																
2	~~Inlet Park~~		150'x300' of Lot 8 NW¼ of NE¼							710	yp	R	21	111		132		44				44		
3			SW¼ of NE¼																					
4			SE¼ of NE¼																					
5	J. H. & Lila M. Wyatt		Part of Lot 8 beginning at the NW cor. of said Lot 8 thence S 138 feet, thence W 150 feet, thence N 138 feet, thence E 150 feet to the point of beginning							710	"	R	150	201		351		117				117		
6	~~Kenneth E. & Shirley M. Krogh, Carl Krogh & E. Krogh~~		NE¼ of NW¼																					
7			NW¼ of NW¼																					
8			SW¼ of NW¼																					
9			SE¼ of NW¼																					
10																								
11			NE¼ of SW¼																					
12			NW¼ of SW¼																					
13			SW¼ of SW¼																					
14			SE¼ of SW¼																					
15																								
16			NE¼ of SE¼																					
17			NW¼ of SE¼																					
18			SW¼ of SE¼																					
19			SE¼ of SE¼																					
20																								
							18						171	312		483		161				161		

	Sold for Taxes (Dollars)	Valuations by School Districts as Equalized by Department of Taxation: District No. 20 Rate 50.5 Mills (Dollars)	District No. ..... Rate ..... Mills (Dollars)	District No. ..... Rate ..... Mills (Dollars)	District No. ..... Rate ..... Mills (Dollars)	District No. ..... Rate ..... Mills (Dollars)	Tax Including State Homestead ..... Mills ($ cts.)	State Tax on Non-Homestead 5.5 Mills ($ cts.)	Special Taxes ($ cts.)	Total Taxes ($ cts.)	Paid	When Paid: Month Day Year	Number of Receipt	March Settlement 1955 ($ cts.)	June Settlement 1955 ($ cts.)	Penalty ($ cts.)	November Settlement 1955 ($ cts.)	Penalty ($ cts.)	Collections to First Monday in January 1956 ($ cts.)	Penalty ($ cts.)	Delinquent on First Monday in January 1956 ($ cts.)	Total Delinquent Tax and Penalty ($ cts.)	Remarks
1																							
2		44					10 24	22		1046	PAID IN FULL	MAY 23 1955	6382		1046								
3																							
4																							
5		117					27 22	62		2784	PAID IN FULL	MAY 31 1955	10623		2784								
6																							
7																							
8																							
9																							
10																							
11																							
12																							
13																							
14																							
15																							
16																							
17																							
18																							
19																							
20																							
		161					37 46	84		3830					3830								

Camp Blanchard
Lime Camp
Portlo Point
Spance Beach
of East Shore
Pine Lake

Assessment Roll and Tax List of Real Property in the Town of Pente Lake — Cass County, Minnesota, for Taxes for the Year 1954.

*Indicate Type of Property: R-Residential, C-Commercial, I-Industrial, U-Utility, F-Farm

Form 5CD (54) (Multi-Date Report, Complete)

	In Whose Name Assessed	To Whom Transferred	Description of Property: Subdivision	Sec. or Lot	Town or Block	Rng	Number of Acres of Land: Acres	Bldgs	No. School District	Indicate Homestead Yes or No	Indicate Agricultural Yes or No	Indicate Type of Property	True and Full Valuations: Land Exclusive of Structures and Improvements	Buildings and Other Structures	Machinery Permanently Attached to Real Estate	Total True and Full Value	Assessed Valuations: Rural: Homestead Up to $4,000 20%	Rural: Over $4,000 and Non-Homestead 33⅓%	All Other: Homestead Up to $4,000 25%	All Other: Over $4,000 and Non-Homestead 40%	All Other: Machinery Permanently Attached to Real Estate 33⅓%	Total Assessed Value as Equalized by the Board of Review	Final Equalized Value
							Acres	Bldgs					Dollars	Dollars	Dollars	Dollars	Dollars	Dollars	Dollars	Dollars	Dollars	Dollars	Dollars
1	Eunice D. & James G. Terry Sr.		NE¼ of NE¼	15	139	29	40		30	yes	yes	F	250			250	50					50	
2	" " "		Lot 1 less 6.8 acres; NW¼ of NE¼				27.4			"	"	F	150			150	30					30	
3	" " "		SW¼ of NE¼ Lot 7				29.35			"	"	T	110			110	22					22	
4	" " "		SE¼ of NE¼ Lot 8				28.70			"	"	T	70			70	14					14	
5	Frank E. & Selma M. Peterson		100' x 200' of Lot 3 on Pente Lake				28			700	no	U	35	202		237			79			79	
6	Eunice D. & James G. Terry Sr.		NE¼ of NW¼ Lot 2 less 1 acre				28.55			yes	yes	F	250	425		675	135					135	
7	Olive S. Ponsford		NW¼ of NW¼ Lot 3 less 2.5 acres				25.49			700	no	C	100	315 NH; 175 H		590	55	105				160	
8	Victor F. & Rose M. Uhlig		SW¼ of NW¼ Lot 4				21.70			700	yes	R	70	90 H; 325 H		485	79	30				109	
9	" " "		SE¼ of NW¼ Lot 5				17.90			yes	"	T	160			160	32					32	
10	Vera S. Longendyke		100' x 120' of Lot 3				28			700	no	F	36	66		102		34				34	
11	Victor F. & Rose M. Uhlig		W½ of NE¼ of SW¼				20			yes	yes	T	50			50	10					10	
12	Mary D. Smith, Trustee, Glen Isabelle, Maggie Allen & Smith and Wint.		NW¼ of SW¼ Lot 6				41.50			"	"	F	320			320	64					64	
13	" " "		SW¼ of SW¼				40			"	"	T	100			100	20					20	
14	" " "		SE¼ of SW¼				40			"	"	T	100			100	20					20	
15	M. Pearl Carroll		133' x 100' of Lot 3 from Lake to State Road				35			700	"	R	36	135		171		57				57	
16	Sam Dougherty		NE¼ of SE¼ Lot 9				17.75			"	"	R	130	179		309		103				103	
17	Frank & Leatha Rawlins		SW¼ of SE¼ Lot 12 less 210' x 100'				28.50			yes	"	R	150	125		275	55					55	
18	" " "		SW¼ of SE¼ Lot 11				35.50			yes	no	C	175	99 NH		274	35	33				68	
19	Shirley W. & Thomas W. Duff		Lot 10 less S. 110'; SE¼ of SE¼ & less N. 70'				41.0			yes	no	C	75	180 NH		255	15	60				75	
20	R. G. Donovan		50' x 180' of Lot 3				21			700	no	T	36			36		12				12	
	Cecelia Rawlins		210' x 100.0' of Lot 12 on S. Pente Lake				447.76						2403	2316		4719	626	519				1149	

	Sold for Taxes	Valuations by School Districts as Equalized by Department of Taxation: District No. Rate Mills	District No. Rate Mills	District No. Rate Mills	District No. Rate Mills	District No. Rate Mills	Tax Including Data Homestead Mills	State Tax on Non-Homestead 5.22 Mills	Special Taxes	Total Taxes	Paid	When Paid: Month Day Year	Number of Receipt	March Settlement 1955	June Settlement 1955	Penalty	November Settlement 1955	Penalty	Collections to First Monday in January 1956	Penalty	Delinquent on First Monday in January 1956	Penalty	Total Delinquent Tax and Penalty	Remarks
		Dollars	Dollars	Dollars	Dollars	Dollars	$ cts.	$ cts.	$ cts.	$ cts.				$ cts.	$ cts.	$ cts.	$ cts.	$ cts.	$ cts.	$ cts.	$ cts.	$ cts.	$ cts.	
1		4 50					11.64			11.64	2nd Half Paid; 1st Half Paid	DEC 19 1955; AUG 10 1955	6973; 1332				5.82		5.82	47				
2		4 30					6.98			6.98	PAID IN FULL	DEC 19 1955	6972						6.98	56				
3		4 22					5.12			5.12	2nd Half Paid; 1st Half Paid	DEC 19 1955; AUG 10 1955	6973; 1332				2.56		2.56	37				Can. due $1.27
4		4 14					3.26			3.26	2nd Half Paid; 1st Half Paid	DEC 19 1955; AUG 10 1955	6973; 1332				1.63		1.63	3				
5				74			20.26	42		20.78	PAID IN FULL; 2nd Half Paid	MAY 31 1955; DEC 19 1955	10634; 6973		20.78									
6		4 135					31.40			31.40	1st Half Paid; 2nd Half Paid	AUG 10 1955; AUG 6 1955	1332; 7745				15.70		15.70	1.62				
7				4 55; 10			41.22	54		41.76	1st Half Paid; 2nd Half Paid	MAY 31 1955; OCT 31 1955	10625; 15784		20.88		20.88							
8		4 79; 30					25.36	16		25.52	1st Half Paid; 2nd Half Paid	MAY 31 1955; OCT 31 1955	10627; 15784		12.76		12.76							
9		4 32					7.44			7.44	1st Half Paid	MAY 31 1955			3.72		3.72							
10	SOLD FOR TAXES			34			8.76	18		8.94	PAID IN FULL	MAY 18 1955	5777		8.94									
11		4 10					2.32			2.32	2nd Half Paid; 1st Half Paid	OCT 31 1955; MAY 31 1955	10629; 15784		1.16		1.16							
12		4 64					14.88			14.88	2nd Half Paid; 1st Half Paid	OCT 31 1955; MAY 31 1955	15784		7.44		7.44							
13		4 20					4.66			4.66	PAID IN FULL	MAR 22 1955	5038		4.66									
14		4 20					4.66			4.66	PAID IN FULL	MAR 22 1955			4.66									
15		57					13.26	30		13.56	PAID IN FULL	APR 20 1955	4957		13.56									
16		103					23.96	54		24.50	PAID IN FULL; 2nd Half Paid	MAY 31 1955; OCT 4 1955	10628; 17367		24.50									
17		4 55					12.60			12.60	1st Half Paid; 2nd Half Paid	MAY 31 1955; OCT 4 1955	17367		6.40		6.40							
18		4 35; 33					15.82	18		16.00	1st Half Paid; 2nd Half Paid	MAY 31 1955; OCT 4 1955	10626; 17367		8.00		8.00							
19		4 15; 60					17.44	32		17.76	1st Half Paid	MAY 31 1955			8.88		8.88							
20	SOLD FOR TAXES	12					2.80	06		2.86	PAID IN FULL	JUN 29 1955	7363				2.86	04						
		4 581; 445	# 55 = 636; 218 = 513				70.34; 204.30	2.70		27.64					146.38		97.81		32.67					
		776	270 = 1149				274.14																	

Assessment Roll and Tax List of Real Property in the Towns of Pine Lake, Cass County, Minnesota, for Taxes for the Year 1954.

Form 2CD (54) [illegible]

*Indicate Type of Property: R-Residential, C-Commercial, I-Industrial, U-Utility, F-Farm

	In Whose Name Assessed	To Whom Transferred	Description of Property: Subdivision	Sec. or Lot	Town or Block	Rng	Number of Acres of Land: Acres	Hds.	No. School District	Indicate Homestead Tax w Ha	Indicate Agricultural Land Tax w Ra	Indicate Type of Property	True and Full Valuations: Land Exclusive of Structures and Improvements	Buildings and Other Structures	Machinery Permanently Attached to Real Estate	Total True and Full Value	Assessed Valuations: Rural: Homestead Up to $10,000 20%	Rural: Over $10,000 and Non-Homestead 33⅓%	All Other: Homestead Up to $1,000 25%	All Other: Over $1,000 and Non-Homestead 40%	All Other: Machinery Permanently Attached to Real Estate 33⅓%	Total Assessed Value as Equalized by the Board of Review	Final Equalized Value
							Acres	Hds.					Dollars	Dollars	Dollars	Dollars	Dollars	Dollars	Dollars	Dollars	Dollars	Dollars	Dollars
1	James D. & Eunice D. Long		Lot 1 of Lot 1 Lot 1 Lot 1/2 ac NW¼ of NW¼ of Pine Lake	15	139	29	50		30	no	no	T	21			21		7				7	
2	Warren H. Rick		100'x160' of Lot 3 NW¼ of NW¼				37			"	"	T	36	90		126		42				42	
3	Katherine W. Greene		100'x160' of Lot 3 SW¼ of NW¼				37			"	"	R	36	99		135		45				45	
4	C. Harm Geiger		105'x165' from Lots 2 & 4 of Lot 3 SE¼ of NW¼				35			"	"	L	36	90		126		42				42	
5	Edith Mary Chatelen		120'x100' of Lot 3				28			"	"	T	36	75		111		37				37	
6	O. H. Hussman	Ruth L. Hussman	3/4 ac NE¼ of NW¼ of Lot 1				75			"	"	L	24	48		72		24				24	
7	Leonard E. Grover Jr.		About 1/2 ac of Lot 1 NW¼ of NW¼				61			"	yes	L	30	60		90		30				30	
8	Edward C. Erickson		2 1100' SW¼ of NW¼ of Lot 10				14			yes	"	R	108	102		210	54					54	
9	State of Minnesota		1.5 ac SE¼ of NW¼ of Lot 9																				
10	Richard & Wilhelmina Oghetta		Lacus of Lot 2				8			no	no	C	85	111 NH 280 H		476	73	37				110	
11	Frank & Lucette (Hawkins) Hatch		E½ of SE¼ of SW¼				20			yes	"	T	20			20	4					4	
12	Walter S. & Zola Bell		Sturtz & Part of Lot 1 NW¼ of SW¼				96			no	yes	R	40	82		122		34				34	
13	James S. & Louise E. Stava		Sturtz - Part of Lot 1 SW¼ of SW¼				1 86			"	"	R	40	122		162		54				54	
14	Donald & Helen L. McCutchan		Sturtz - Part of Lot 1 SE¼ of SW¼				1 80			"	"	R	40	140		180		60				60	
15	Hyphert & Mabel Bjerke		.75 ac of Lot 1				73			"	"	R	[illegible]	128		147		49				49	
16	~~[illegible]~~		~~Lot 1 of Lot 1 NE¼ of SE¼~~																				
17			NW¼ of SE¼																				
18			SW¼ of SE¼																				
19			SE¼ of SE¼																				
20	John Varywoda		N.70' of Lot 10																				
							4758						550	1448		2098	121	41				162	

Valuations by School Districts as Equalized by Department of Taxation

	Sold for Taxes	District No. [illegible] Rate [illegible] Mills	District No. [illegible] Rate [illegible] Mills	District No. [illegible] Rate [illegible] Mills	District No. [illegible] Rate [illegible] Mills	Tax including State Homestead [illegible] Mills	State Tax on Non-Homestead [illegible] Mills	Special Taxes	Total Taxes		Paid	When Paid			Number of Receipt	March Settlement 1955	June Settlement 1955	Penalty	November Settlement 1955	Penalty	Collections to First Monday in January 1956	Penalty	Delinquent on First Monday in January 1956	Total Delinquent Tax and Penalty	Remarks
		Dollars	Dollars	Dollars	Dollars	$ cts.	$ cts.	$ cts.	$ cts.			Month	Day	Year		$ cts.	$ cts.	$ cts.	$ cts.	$ cts.	$ cts.	$ cts.	$ cts.	$ cts.	
1				7		181	04		184	1	PAID IN FULL	MAY	31	1955	10624		184								
2				42		1062	22		1104	2	PAID IN FULL	MAY	31	1955	10632		1104								
3				45		1160	24		1184	3	PAID IN FULL	AUG	5	1955	7739				1184	34					
4				42		1062	22		1104	4													1104	12	14
5				37		954	20		974	5	PAID IN FULL	MAY	31	1955	10630		974								
6				24		618	12		630	6	PAID IN FULL	OCT	4	1955	13470				630	13					
7	30					698	16		714	7	PAID IN FULL	MAY	31	1955	7871		714								
8	H 54					1256			1256	8	PAID IN FULL	MAY	2	1955	5515		1256								
9																									
10			H 73 37			2334	20		2354	10	PAID IN FULL	MAY	31	1955	10633		2354								
											2nd Half Pen	OCT	4	1955	13671										
11			H 4			104			104		1st Half Pen	MAY	31	1955	10626		52		52						
12	34					740	18		808	12	PAID IN FULL	FEB	10	1955	1324	80									
13	54					1256	28		1284	13	PAID IN FULL	MAY	31	1955	10631		1284								
14	60					1396	32		1428	14	PAID IN FULL	JAN	29	1955	198	1428									
15	49					1140	26		1166	15	PAID IN FULL	MAY	31	1955	10624		1166								
16										16															
17										17															
18										18															
19										19															
20										20															
	H 44		H 77 = 131			8014										22 30	9588		1866				11 04		
	347		234 = 361			6536	444		14794																
	391		311 = 492			14550																			

Assessment Roll and Tax List of Real Property in the Towns of Pond Lake

Form 5CD (54) [illegible]

*Indicate Type of Property: R-Residential, C-Commerce, I-Industrial, U-Utility, F-Farm

	In Whose Name Assessed	To Whom Transferred	Description of Property: Subdivision	Sec. or Lot	Town or Block	Reg	Number of Acres of Land: Acres	Mills	No. School District	Indicate Homestead Tax or No	Indicate Agricultural Tax or No	Indicate Type of Property	True and Full Valuations: Land Exclusive of Structures and Improvements (Dollars)	Buildings and Other Structures (Dollars)	Machinery Permanently Attached to Real Estate (Dollars)	Total True and Full Value (Dollars)	Assessed Valuations: Rural: Homestead Up to $1,000 20% (Dollars)	Rural: Over $4,000 and Non-Homestead 33⅓% (Dollars)	All Other: Homestead Up to $1,000 25% (Dollars)	All Other: Over $4,000 and Non-Homestead 40% (Dollars)	Machinery Permanently Attached to Real Estate 33⅓% (Dollars)	Total Assessed Value (Dollars)	Total Assessed Value as Equalized by the Board of Review (Dollars)	Final Equalized Value (Dollars)
1	Paul & Frances Loomis		Lot 1 less "Kinne Camp"	16	139	29	1.50		30	yes	yes	T	215			215	43					43		
2			NW¼ of NE¼																					
3	Hubert E. Mull		SW¼ of NE¼ less 7.400' x 8.488'				35.52			"	"	F	230			230	46					46		
4	"		SE¼ of NE¼ less 2 acres				38			"	"	F	250			250	50					50		
5	E. W. Siltman		Lots 1 of SE¼ of NE¼				2			no	yes	C	3[illegible]	240 NH 120 H		395	31	80				111		
6	Jacob Tschida		NE¼ of NW¼				40			yes	yes	F	250			250	50					50		
7	"		NW¼ of NW¼				40			"	"	F	175	100		275	55					55		
8	"		SW¼ of NW¼				40			"	"	F	220			220	44					44		
9	"		SE¼ of NW¼				40			"	"	F	190			190	38					38		
10	Jacob W. & Helen Fullgraf		N 400' of 8.488' of SW¼ of NE¼				4.48			no	yes	C	65	299 NH 275 H		439	68	33				101		
11	Mike Smith		NE¼ of SW¼				40			yes	"	F	175			175	35					35		
12	"		NW¼ of SW¼				40			"	"	F	330			330	66					66		
13	"		SW¼ of SW¼				40			"	"	F	340			340	68					68		
14	"		SE¼ of SW¼				40			"	"	F	380			380	76					76		
15																								
16	Maggie Smith		NE¼ of SE¼				40			"	"	T	195			195	39					39		
17	"		NW¼ of SE¼				40			"	"	F	340			340	68					68		
18	"		SW¼ of SE¼				40			no	yes	C	[illegible]	150 NH 550 H		1005	171	50				221		
19	"		SE¼ of SE¼				40			yes	"	T	190			190	38					38		
20	(continued on next page)																							
							519.50						3889	1524		5413	916	163				1149		

(continued on next page)

	Sold for Taxes (Dollars)	Valuations by School Districts as Equalized by Department of Taxation: District No. ..... Rate ..... Mills (Dollars)	District No. ..... Rate ..... Mills (Dollars)	District No. ..... Rate ..... Mills (Dollars)	District No. ..... Rate ..... Mills (Dollars)	Tax Including State Homestead $ ct.	State Tax on Non-Homestead 5.25 Mills $ ct.	Special Taxes $ ct.	Total Taxes $ ct.		Paid	When Paid: Month Day Year	Number of Receipt	March Settlement 1955 $ ct.	June Settlement 1955 $ ct.	Penalty $ ct.	November Settlement 1955 $ ct.	Penalty $ ct.	Collections to First Monday in January 1956 $ ct.	Penalty $ ct.	Delinquent on First Monday in January 1956 $ ct.	Total Delinquent Tax and Penalty $ ct.	Remarks
1	48					10.00			10.00	1	PAID IN FULL	MAY 31 1955	10635		10.00								
2										2													
3	46					10.70			10.70	3	2nd Half Paid	OCT 31 1955	15786		5.35		5.35						
											1st Half Paid	MAY 27 1955											
4	50					11.64			11.64	4	2nd Half Paid	OCT 31 1955	15784		5.82		5.82						
											1st Half Paid	MAY 27 1955											
5			37 80			29.60	40		29.62	5	PAID IN FULL	MAY 31 1955	6456		29.62								
6	50					11.64			11.64	6	PAID IN FULL	MAY 31 1955			11.64								
7	65					12.80			12.80	7	PAID IN FULL	MAY 31 1955			12.80								
8	44					10.24			10.24	8	PAID IN FULL	MAY 31 1955	10638		10.24								
9	38					8.84			8.84	9	PAID IN FULL	MAY 31 1955			8.84								
10	68 38					23.50	18		23.68	10	PAID IN FULL	MAY 9 1955	5575		23.68								
11	35					8.14			8.14	11	PAID IN FULL	MAR 22 1955			8.14								
12	66					15.36			15.36	12	PAID IN FULL	MAR 22 1955			15.36								
13	68					15.82			15.82	13	PAID IN FULL	MAR 22 1955			15.82								
14	76					17.68			17.68	14	PAID IN FULL	MAR 22 1955			17.68								
15										15			15131										
16	39					9.08			9.08	16	PAID IN FULL	MAR 22 1955			9.08								
17	68					15.82			15.82	17	PAID IN FULL	MAR 22 1955			15.82								
18	171 50					51.42	26		51.68	18	PAID IN FULL	MAR 22 1955			51.68								
19	38					8.84			8.84	19	PAID IN FULL	MAR 22 1955			8.84								
20										20													
	955 89	831 80	166 163			241.52 38.60	86		270.98						257.81		11.17						
	1038	111	2149			279.12																	

Assessment Roll and Tax List of Real Property in the Town of Pine Lake, Cass County, Minnesota, for Taxes for the Year 1954.

Form SCD (54) WILBUR-SAVE DUPLEX, MINNEAPOLIS

*Indicate Type of Property: R-Residential, C-Commercial, I-Industrial, U-Utility, F-Farm

	In Whose Name Assessed	To Whom Transferred	Description of Property: Subdivision	Sec. or Lot	Town or Block	Rng	Number of Acres of Land: Acres	Mills	No. School District	Indicate Homestead by Yes or No	Indicate Agricultural Tax Year by Yes or No	* Indicate Type of Property	True and Full Valuations: Land Exclusive of Structures and Improvements	Buildings and Other Structures	Machinery Permanently Attached to Real Estate	Total True and Full Value	Assessed Valuations: Rural: Homestead Up to $4,000 20%	Rural: Over $4,000 and Non-Homestead 33⅓%	All Other: Homestead Up to $4,000 25%	All Other: Over $4,000 and Non-Homestead 40%	Machinery Permanently Attached to Real Estate 33⅓%	Total Assessed Value	Total Assessed Value as Equalized by the Board of Review	Final Equalized Value
													Dollars	Dollars	Dollars	Dollars	Dollars	Dollars	Dollars	Dollars	Dollars	Dollars	Dollars	Dollars
1	Hattie A. Kaye & Adams L. Kaye		S 16 rds of Lot 2 less W 30 rds NW of N½ NW	16	139	29	5		30	yes	yes	R	75	190		265	53					53		
2	Alfred C. & Edith Swanson		S 85' of W 107.5' of Lot 2 NW ¼ of NW ¼				25			"	"	F	190	400		590	118					118		
3	H. E. Mull		Part of Lot 2 NW ¼ of NW ¼					25		no	no	F	21	45		66		22				22		
4	L. Crosier		W ½ of Part of Lot 2 NW ¼ of NW ¼					37		yes	"	R	20	240		260	52					52		
5	Benedict & Augusta M. Jackson		Lots 4 & 5 less Ely 6 rds of Lot 2					38		no	"	F	21	24		45		15				15		
6	Rutilian Barnsley, Lila Gray Kent & Rudolph & Martha M. Spielberg		Ely 6 rds of Lot 2																					
7	M. L. Tippery Otto & Olga Zuber		100' x 100' of Lot 2 NW ¼ of NW ¼				22			"	"	R	21	75		96		32				32		
8	Gustave & Amelia Ellison		5 rds of Lot 2 less E 100' of W 300' of N 171.222' NW ¼ of NW ¼							no	"	C	75	235		310	62	20				82		
9	Forrest L. & Edith E. Rice		142' x 125' x 108' x 54' of Lot 2 SW ¼ of NW ¼				25			no	"	R	30	111		141		47				47		
10			SE ¼ of NW ¼																					
11	Robert E. & Kathleen N. Mull		W 3 rds of S 6 rds of Lot 2				3			yes	yes	F	25			25	5					5		
12	Rudolph Spitt		E 100' of W 300' of N 171.222' of Lot 2 NW ¼ of SW ¼				2.5			yes	yes	R	30	40		70	14					14		
13			NW ¼ of SW ¼																					
14			SW ¼ of SW ¼																					
15			SE ¼ of SW ¼																					
16			NE ¼ of SE ¼																					
17			NW ¼ of SE ¼																					
18			SW ¼ of SE ¼																					
19			SE ¼ of SE ¼																					
20																								
							39.47						568	1460		1928	304	136				440		

	Sold for Taxes	Validations by School Districts as Equalized by Department of Taxation: District No. ___ Rate ___ Mills	District No. ___ Rate ___ Mills	District No. ___ Rate ___ Mills	District No. ___ Rate ___ Mills	District No. ___ Rate ___ Mills	District No. ___ Rate ___ Mills	Tax including State Homestead ___ Mills	State Tax on Non-Homestead ___ Mills	Special Taxes	Total Taxes		Paid	When Paid: Month	Day	Year	Number of Receipt	March Settlement 1955	June Settlement 1955	Penalty	November Settlement 1955	Penalty	Collections to First Monday in January 1956	Penalty	Delinquent on First Monday in January 1956	Total Delinquent Tax and Penalty	Remarks
		Dollars	Dollars	Dollars	Dollars	Dollars	Dollars	$ cts.	$ cts.	$ cts.	$ cts.							$ cts.	$ cts.	$ cts.	$ cts.	$ cts.	$ cts.	$ cts.	$ cts.	$ cts.	
1		#53						12 82			12 32	1	PAID IN FULL	JAN	24	1954	12 8	12 32									
2		#118						27 46			27 46	2	2nd Half Paid	OCT	31	1955	15285		13 73		13 23						
													1st Half Paid	MAY	27	1955	10504										
3				20				5 66	12		5 78	3	PAID IN FULL	MAY	31	1955	10637		5 78								
4			#82					13 40			13 40	4	PAID IN FULL	MAY	31	1955	10687		13 40								
5				15				3 86	08		3 94	5	PAID IN FULL	JAN	24	1954	12 7	3 94									
6				32				8 24	16		8 40	6	PAID IN FULL	JUL	2	1955	15570				8 40	17					
7			#62					21 12	10		21 22	7	1st Half Paid	APR	18	1955	10837		10 61		10 61						
			20										2nd Half Paid	SEP	17	1955	13772										
8			47					12 10	24		12 34	8	PAID IN FULL	MAY	31	1955	10636		12 34								
9												9															
10		#5						1 16			1 16	10	2nd Half Paid	OCT	31	1955	15289		58		58						
													1st Half Paid	MAY	27	1955	10504										
11	SOLD FOR TAXES	#14						3 26			3 26	11														3 26	
12												12															
13												13															
14												14															
15												15															
16												16															
17												17															
18												18															
19												19															
20												20															
		#190	#114 -304					64 38										1066	56 44		33 02					326	
			136 -136					44 20	70		109 28																
			440					108 58																			

Assessment Roll and Tax List of Real Property in the Town of Ponto Lake

Cass County, Minnesota, for Taxes for the Year 1954.

*Indicate Type of Property: R-Residential, C-Commercial, I-Industrial, U-Utility, F-Farm

	IN WHOSE NAME ASSESSED	TO WHOM TRANSFERRED		DESCRIPTION OF PROPERTY: SUBDIVISION	Sec. or Lot	Town or Block	Rng	Number of Acres of Land: Acres	Miles	No. School District	Indicate Homestead Tax or No	Indicate Agricultural Tax or No	* Indicate Type of Prop.	TRUE AND FULL VALUATIONS: LAND Exclusive of Structures and Improvements	BUILDINGS and Other Structures	MACHINERY Permanently Attached to Real Estate	TOTAL True and Full Value	ASSESSED VALUATIONS: RURAL: Homestead Up to $4,000 20%	Over $4,000 and Non-Homestead 33⅓%	ALL OTHER: Homestead Up to $4,000 25%	Over $4,000 Non-Homestead 40%	MACHINERY Permanently Attached to Real Estate 33⅓%	TOTAL ASSESSED VALUE	Total Assessed Value as Equalized by the Board of Review	FINAL EQUALIZED VALUE
								Acres	Miles					Dollars	Dollars	Dollars	Dollars	Dollars	Dollars	Dollars	Dollars	Dollars	Dollars	Dollars	Dollings
1	Kenneth G. & Evelyn G. Smith			NE¼ of NE¼	17	139	29	40		30	yes	yes	F	220			220	44					44		
2	"	"		NW¼ of NE¼				40			"	"	F	70			70	14					14		
3	"	"		SW¼ of NE¼				40			"	"	F	210			210	42					42		
4	"	"		SE¼ of NE¼				40			"	"	F	230			230	46					46		
5																									
6	"	"		NE¼ of NW¼				40			"	"	F	170			170	34					34		
7	"	"		NW¼ of NW¼				40			"	"	F	165			165	33					33		
8	"	"		SW¼ of NW¼				40			"	"	F	165			165	33					33		
9	"	"		SE¼ of NW¼				40			"	"	T	90			90	18					18		
10	Robert E. Ross			½ of 25 acres of NE¼ of SW¼				25						105											
11	Verl Tilbury			NE¼ of SW¼ lessen ½ of 25 acres				1540			"	"	F	160 (Verl Tilbury 53)	1120 (Verl Tilbury 67)	227 (Verl Tilbury 53)	1280	56					56		
12	"			NW¼ of SW¼				40			"	"	T	140			140	28					28		
13	"			SW¼ of SW¼				40			"	"	F	240	350		590	118					118		
14	"			Lot 2 less E. 30 acres SW¼ of SW¼				920			"	"	T	25			25	5					5		
15	Leonard Sawyer			E. 20 acres of Lot 2				20			70	"	R	75	60 (NH) 250 (U)		385	65	20				85		
16	Kenneth G. & Evelyn G. Smith			NE¼ of SE¼				40			yes	"	F	375	425		800	160					160		
17	"	"		NW¼ of SE¼				40			"	"	F	190			190	38					38		
18	Forest G. Snodgrass			SW¼ of SE¼				40			"	"	F	195	110		305	61					61		
19	" "			SE¼ of SW¼ Lot 1				38.45			"	"	F	230			230	46					46		
20	Verl & Agatha Tilbury			W½ 10 acres of E 3/4 of (Lot 12) SE¼ of NW¼				10			yes	"	T	35			35	7					7		
								639.25						2985	1315		4300	848	20				868		

	SOLD FOR TAXES	VALUATIONS BY SCHOOL DISTRICTS AS EQUALIZED BY DEPARTMENT OF TAXATION: District No. 46 Rate 32 Mills	District No. ..... Rate ..... Mills	District No. ..... Rate ..... Mills	District No. ..... Rate ..... Mills	District No. ..... Rate ..... Mills	District No. ..... Rate ..... Mills	Tax Including State Homestead ..... Mills	State Tax on Non-Homestead 5.7 Mills	SPECIAL TAXES	TOTAL TAXES		PAID	WHEN PAID: Month	Day	Year	Number of Receipt	March Settlement 1955	June Settlement 1955	Penalty	November Settlement 1955	Penalty	Collections to First Monday in January 1956	Penalty	Delinquent on First Monday in January 1956	Total Delinquent Tax and Penalty	REMARKS
		Dollars	Dollars	Dollars	Dollars	Dollars	Dollars	$ cts.	$ cts.	$ cts.	$ cts.							$ cts.	$ cts.	$ cts.	$ cts.	$ cts.	$ cts.	$ cts.	$ cts.	$ cts.	
1			$ 44					1024			1024	1	Balance Paid / Part Paid	OCT 31 / MAY 31		1955 / 1955			512		512						
2			$ 14					326			326	2	Balance Paid / Part Paid	OCT 31 / MAY 31		1955 / 1955			163		163						
3			$ 42					978			978	3	Balance Paid / Part Paid	OCT 31 / MAY 31		1955 / 1955			489		489						
4			$ 46					1070			1070	4	Balance Paid / Part Paid	OCT 31 / MAY 31		1955 / 1955	15788		533		533						
5												5															
6			$ 34					790			790	6	Balance Paid / Part Paid	OCT 31 / MAY 31		1955 / 1955	11914		395		395						
7			$ 33					768			768	7	Balance Paid / Part Paid	OCT 31 / MAY 31		1955 / 1955			384		384						
8			$ 33					768			768	8	Balance Paid / Part Paid	OCT 31 / MAY 31		1955 / 1955			384		384						
9			$ 18					418			418	9	Balance Paid / Part Paid	OCT 31		1955			209		209						
10			$ 45	Roy Tilbury 10.46								10															
11			$ 56					1302			1302	11	Part Paid	APR 7		1955	5111		1046							2562 28	Remainder unpaid
12	HOLD FOR TAXES		$ 28					652			652	12														652	
13	HOLD FOR TAXES		$ 118					2746			2746	13														2746	
14	HOLD FOR TAXES		$ 5					116			116	14														116	
15			$ 65 / 20					1478	10		1488	15	PAID IN FULL	MAY 6		1955	5622		1488								
16			$ 160					3722			3722	16	Balance Paid / Part Paid	OCT 31 / MAY 31		1955 / 1955	15788 / 11912		3323		399						
17			$ 38					884			884	17	Balance Paid / Part Paid	OCT 31 / MAY 31		1955 / 1955			442		442						
18			$ 61					1420			1420	18	1st Half Paid / 2nd Half Paid	MAY 23 / OCT 31		1955 / 1955	6724		710		710						
19			$ 46					1070			1070	19	1st Half Paid / 2nd Half Paid	MAY 23 / OCT 31		1955 / 1955	15786		535		535						
20	HOLD FOR TAXES		$ 7					162			162	20														162	
			$ 848 / 20					20194	10		20204								11115		5157					3432	
			868																								

Assessment Roll and Tax List of Real Property in the Town of Pronto Lake, Cass County, Minnesota, for Taxes for the Year 1954.

Form SCD (54) WILLIAM BLAKE BOSTON, BINGHAMTON

*Indicate Type of Property: R-Residential, C-Commercial, I-Industrial, U-Utility, F-Farm

	In Whose Name Assessed	To Whom Transferred		Description of Property: Subdivision	Sec. or Lot	Town or Block	Rng	Number of Acres of Land (Acres / 100ths)	No. School District	Indicate Homestead by Yes or No	Indicate Veteran by Yes or No	* Indicate Type of Property	True and Full Valuations: Land Exclusive of Structures Improvements (Dollars)	Buildings and Other Structures (Dollars)	Machinery Permanently Attached to Real Estate (Dollars)	Total True and Full Value (Dollars)	Assessed Valuations: Rural: Homestead Up to $1,000 20% (Dollars)	Rural: Over $4,000 and Non-Homestead 33⅓% (Dollars)	All Other: Homestead Up to $1,000 25% (Dollars)	All Other: Over $1,000 and Non-Homestead 40% (Dollars)	All Other: Machinery Permanently Attached to Real Estate 33⅓% (Dollars)	Total Assessed Value (Dollars)	Total Assessed Value as Equalized by the Board of Review (Dollars)	Final Equalized Value (Dollars)
1	LeRoy C & Wilhelmina F. Baldwin			NE¼ of NE¼	18	139	29	40	52	yes	yes	F	345	150		495	99					99		
2	LeRoy C. Baldwin			NW¼ of NE¼				40		"	"	F	130			130	26					26		
3	Richard F. & Dorothy M. Rieder			SW¼ of NE¼				40		"	"	F	130			130	26					26		
4	LeRoy C. & Wilhelmina F. Baldwin			SE¼ of NE¼				40		"	"	F	265			265	53					53		
5	Lewis & Myrtle Smith			1 Ac. of Lot 3				1		no	"	L	21	141		162		54				54		
6	Josephine Silberg			NE¼ of NW¼ Lot 2				37.05		yes	"	F	175			175	35					35		
7	Milburn L. & Laurel M. Ellsworth			NW¼ of NW¼ Lot 1				3.75		no	"	L	24	84		108		36				36		
8	Joseph & Laura Baer			Lot 3 less 12½ rds. X 12½ rds. & SW¼ of NW¼ less 1 Ac.				37.07		"	"	L	221	70		291		97				97		
9	Josephine Silberg			SE¼ of NW¼				40		yes	"	F	295	75		370	74					74		
10	Bernhardine M. Stober			12½ rds. X 12½ rds. of Lot 3				.98		"	"	R	38	125		163	32					32		
11	Ray B. & Helen M. Peterson			NE¼ of SW¼				40		"	"	F	185			185	37					37		
12	" "			Lot 4 less 30 Acs. in New Cen. NW¼ of SW¼				30.52		"	"	F	355	400		755	151					151		
13	" "			SW¼ of SW¼ Lot 5				30.22		"	"	F	300			300	60					60		
14	" "			SE¼ of SW¼				40		"	"	F	295			295	59					59		
15	Arthur A. Rieck			20 Acs. in NW Cor. of Lot 4				20		no	"	F	72			72		24				24		
16	Dorothy M. Rieder			NE¼ of SE¼				40		yes	"	F	335			335	67					67		
17	Richard F. & Dorothy M. Rieder			NW¼ of SE¼				40		"	"	F	275			275	55					55		
18	" "			SW¼ of SE¼				40		"	"	F	230			230	46					46		
19	Dorothy M. Rieder			SE¼ of SE¼				40		"	"	F	300	160		460	92					92		
20																								
								620.59					3986	1605		5591	912	211				1123		

Valuations by School Districts as Equalized by Department of Taxation

Sold for Taxes	District No. ..... Rate ..... Mills (Dollars)	District No. ..... Rate ..... Mills (Dollars)	District No. ..... Rate ..... Mills (Dollars)	District No. ..... Rate ..... Mills (Dollars)	District No. ..... Rate ..... Mills (Dollars)	Tax including State Homestead ..... Mills ($ cts.)	State Tax on Non-Homestead 52.2 Mills ($ cts.)	Special Taxes ($ cts.)	Total Taxes ($ cts.)		Paid	When Paid (Month Day Year)	Number of Receipt	March Settlement 1955 ($ cts.)	June Settlement 1955 ($ cts.)	Penalty	November Settlement 1955 ($ cts.)	Penalty	Collections to First Monday in January 1956 ($ cts.)	Penalty	Delinquent on First Monday in January 1956 ($ cts.)	Penalty	Total Delinquent Tax and Penalty ($ cts.)	Remarks
1	4 99					2304			2304	1	2nd Half Paid 1st Half Paid	OCT 31 1955 MAY 31 1955	5663 10664		1152		1152							
2	4 26					604			604	2	2nd Half Paid 1st Half Paid	OCT 31 1955 MAY 31 1955			302		302							
3	4 26					604			604	3	2nd Half Paid 1st Half Paid	OCT 27 1955 MAY 31 1955	14777 10643		302		302							
4	4 63					1232			1232	4	2nd Half Paid 1st Half Paid	OCT 31 1955 MAY 31 1955	5663 10664		616		616							
5	54					1256	28		1284	5	PAID IN FULL	MAY 31 1955	10637		1284									
6	4 35					814			814	6	PAID IN FULL	MAY 31 1955	10646		814									
7	36					838	18		856	7	PAID IN FULL	MAY 31 1955	10641		856									
8	97					2256	50		2306	8	1st Half Paid 2nd Half Paid	MAY 31 1955 DEC 3 1955	10654 16163		1153				1153	92				
9	4 74					1722			1722	9	PAID IN FULL	MAY 31 1955	10670		1722									
10	4 32					744			744	10	PAID IN FULL	APR 27 1955	5233		744									
11	4 37					860			860	11	2nd Half Paid 1st Half Paid	OCT 31 1955 MAY 31 1955			430		430							
12	4 151					3512			3512	12	2nd Half Paid 1st Half Paid	OCT 31 1955 MAY 31 1955	13747		1756		1756							
13	4 60					1396			1346	13	2nd Half Paid 1st Half Paid	OCT 31 1955 MAY 31 1955	10643		698		698							
14	4 59					1372			1372	14	2nd Half Paid 1st Half Paid	OCT 31 1955 MAY 31 1955			686		686							
15	24					658	12		570	15	PAID IN FULL	MAY 31 1955	13237		570									
16	4 67					1558			1558	16	2nd Half Paid 1st Half Paid	OCT. 27 1953 MAY 31 1955			779		779							
17	4 55					1280			1280	17	2nd Half Paid 1st Half Paid	OCT. 27 1953 MAY 31 1955			640		640							
18	4 46					1070			1070	18	2nd Half Paid 1st Half Paid	OCT. 27 1953 MAY 31 1955	10642 18777		535		535							
19	4 90					2140			2140	19	2nd Half Paid 1st Half Paid	OCT 27 1953 MAY 31 1955			1070		1070							
20										20														
	4 91 211 1123					26120	108		26228						16109		8766		1153					

Assessment Roll and Tax List of Real Property in the Town of Pentz Lake Cass County, Minnesota, for Taxes for the Year 1954.

Form SCD (54) [illegible]

*Indicate Type of Property: R-Residential, C-Commercial, I-Industrial, U-Utility, F-Farm

	In Whose Name Assessed	To Whom Transferred		Description of Property: Subdivision	Sec. or Lot	Town or Block	Rng	Number of Acres of Land (Acres / Hdths)	No. School District	Indicate Homestead Tax or No.	Indicate Agricultural Tax or No.	Indicate Type of Property	True and Full Valuations: Land Equivalent of Structures and Improvements (Dollars)	Buildings and Other Structures (Dollars)	Machinery Permanently Attached to Real Estate (Dollars)	Total True and Full Value (Dollars)	Assessed Valuations, Rural: Homestead Up to $4,000 20% (Dollars)	Over $4,000 and Non-Homestead 33⅓% (Dollars)	All Other: Homestead Up to $1,000 25% (Dollars)	Over $4,000 and Non-Homestead 40% (Dollars)	Machinery Permanently Attached to Real Estate 33⅓% (Dollars)	Total Assessed Value (Dollars)	Total Assessed Value as Revised by the Board of Review (Dollars)	Final Equalized Value (Dollars)
1	Raymond R. & Leona C. Barchus		NE¼ of NE¼		19	139	29	40	30	yes	yes	F	275			275	55					55		
2	" "		NW¼ of NE¼					40		"	"	F	315			315	63					63		
3	H. L. & Ora Griffith		SW¼ of NW¼					40		"	"	T	120			120	24					24		
4	H. L. Griffith		SE¼ of NE¼					40		"	"	T	160	50		210	42					42		
5																								
6	Raymond R. & Leona C. Barchus		NE¼ of NW¼					40		"	"	F	305	700		1005	201					201		
7	" "		NW¼ of NW¼					50.22		"	"	F	385			385	77					77		
8	Raymond R. Barchus		SW¼ of NW¼					50.22		"	"	T	120			120	24					24		
9	" "		SE¼ of NW¼					40		"	"	T	185			185	37					37		
10																								
11	Leona C. Barchus		NE¼ of SW¼					40		"	"	T	120			120	24					24		
12	"		NW¼ of SW¼					50.42		"	"	T	175			175	35					35		
13	Norbert Stich		SW¼ of SW¼					40		"	"	T	120			120	24					24		
14	Raymond & Gertrude Graupf		SE¼ of SW¼					40		"	"	T	160	80		240	48					48		
15																								
16	Ed Shafer ~~Carrie~~ Lorine M. Shafer		NE¼ of SE¼					40		"	"	R	160	210		370	74					74		
17	F. J. & Eva M. Cliatock		NW¼ of SE¼					40		no	"	T	153		✓	153		51				51		
18	Richard & Christine R. Hall		SW¼ of SE¼					40		"	"	R	180	120		300		100				100		
19	~~Walter Buckner~~ State of Minnesota		SE¼ of SE¼					40		"	"	T	159			159		53				53		
20																								
								670.66					3092	1160		4252	728	204				932		

Cass County, Minnesota, for Taxes for the Year 1954.

	Sold for Taxes	Valuations by School Districts as Equalized by Department of Taxation: District No. ___ Rate ___ Mills	District No. 1640 Rate 2.5 Mills	District No. ___ Rate ___ Mills	District No. ___ Rate ___ Mills	District No. ___ Rate ___ Mills	District No. ___ Rate ___ Mills	Tax Including State Homestead ___ Mills	State Tax on Non-Homestead 52.21 Mills	Special Taxes	Total Taxes		Paid	When Paid (Month Day Year)	Number of Receipt	March Settlement 1955	June Settlement 1955	Penalty	November Settlement 1955	Penalty	Collections to First Monday in January 1956	Penalty	Delinquent on First Monday in January 1956	Total Delinquent Tax and Penalty	Remarks
		Dollars	Dollars	Dollars	Dollars	Dollars	Dollars	$ cts.	$ cts.	$ cts.	$ cts.					$ cts.	$ cts.	$ cts.	$ cts.	$ cts.	$ cts.	$ cts.	$ cts.	$ cts.	
1			4.58					12.80			12.80	1	2nd Half Paid 1st Half Paid	OCT 31 1955 MAY 31 1955			6.40		6.40						
2			4.63					14.66			14.66	2	2nd Half Paid 1st Half Paid	OCT 31 1955 MAY 31 1956	11649 15790		7.33		7.33						
3	SOLD FOR TAXES		4.24					5.58			5.58	3											5.58		
4	SOLD FOR TAXES		4.42					9.78			9.78	4											9.78		
5												5													
6			4.201					46.76			46.76	6	2nd Half Paid 1st Half Paid	OCT 31 1955 MAY 31 1955			23.38		23.38						
7			4.77					17.92			17.92	7	2nd Half Paid 1st Half Paid	OCT 31 1955 MAY 31 1955			8.96		8.96						
8			4.24					5.58			5.58	8	2nd Half Paid 1st Half Paid	OCT 31 1955 MAY 31 1955	15790		2.79		2.79						
9			4.37					8.60			8.60	9	2nd Half Paid 1st Half Paid	OCT 31 1955 MAY 31 1955	11649		4.30		4.30						
10												10													
11			4.24					5.58			5.58	11	2nd Half Paid 1st Half Paid	OCT 31 1955 MAY 31 1955			2.79		2.79						
12			4.35					8.14			8.14	12	2nd Half Paid 1st Half Paid	OCT 31 1955 MAY 31 1955			4.07		4.07						
13			4.24					5.58			5.58	13	1st Half Paid 2nd Half Paid	MAY 31 1955 OCT 31 1955	11649 15798		2.79		2.79						
14	SOLD FOR TAXES		4.48					11.16			11.16	14											11.16	12.28	
15												15													
16			4.74					17.22			17.22	16	PAID IN FULL	FEB 17 1955	13113	17.22									
17			51					11.86	26		12.12	17	PAID IN FULL	JAN 15 1955	82	12.12									
18			100					23.26	52		23.78	18	PAID IN FULL	MAY 20 1955	5786		25.79								
19	SOLD FOR TAXES		53	[illegible]				12.32	28		~~12.60~~	19	Forfeited	11-15-55										12.60	~~Forfeited~~
20												20													
			4.728 204 932					216.80	1.06		217.86					21.34	86.59		66.81				26.52	12.60	Cam

Assessment Roll and Tax List of Real Property in the Pont Lake of

Indicate Type of Property: R-Residential, C-Commercial, I-Industrial, U-Utility, F-Farm

Form SCD (543) Revised April 1954, Minnesota

Govt Lots 6 & 9 Sec. 20-139-29

In Whose Name Assessed	To Whom Transferred	Description: Subdivision	Sec.	Twp.	Rge.	Number of Acres of Land: Acres	Tenths	No. School District	Homestead	Non-Homestead	Assessed Value: Land	Improvements	Total	Assessed Value: Personal Property	Total Assessed Value	Equalized Value
											Dollars	Dollars	Dollars	Dollars	Dollars	Dollars
L. Edward & Florence L. Minette		2 rods wide along W side of the Govt Lot 6 & 9 lying S of Lake Sylvan														
		SE¼NW¼														
Earl & Sarah D. Brown	2	NW¼NW¼ less														
L. Edward & Florence L. Minette	3	Lots 6 & 9 lies S 1000' of														
		SW¼NW¼														
	4	SE¼NW¼														
Glen F. & Maine Freckleton	5	S 1000' of Lots 6 & 9 less														
Alice R. Jackman	6	W 150' of S 500' of Lot 6														
Leland & Pearl Sawyer	7	NW¼NW¼														
" " "	8	SW¼NW¼														
H. P. Longstaff & Mina R. Miner	9	E 300' of Lot 4														
Bert & Alice Persons	10	S 100' of W 410'														
H. P. Longstaff	11	W 100' of E 560' of														
Leland & Pearl Sawyer	12	NW¼ of SW¼														
G. L. Tackell	13	SW¼ of SW¼ less														
" "	14	SE¼ of SW¼ less														
Ira & Ann Mc Clintock	15	Lot 4 less E 900'														
Flora E. McJordan	16	NE¼ of SE¼														
	17	NW¼ of SE¼														
O. R. Ferber	18	SW¼ of SE¼														
"	19	SE¼ of SE¼														
Nick J. & Elizabeth A. Lauk	20	10 acres of S 1000' of														

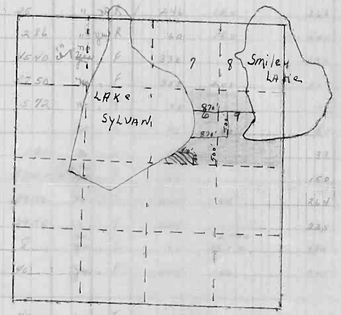

S 100' x W 410' on SW Corner of Lot 6 — Bert & Alice Persons

(870' x 500' of Lots 6 & 9) 10 ac. of S 1000' of Lots 6 & 9 — Nick J. Lauk

- S 1000' of Lots 6 & 9 less 10 acres & less S 100' of W 410' — J. Freckleton

- Lots 6 & 9 lies S 1000' Cor 7320' of Lot 6 & 9 — L. E. Minette

I-Industrial, U-Utility, F-Farm

Assessed Valuations: All Other: Homestead Up to $4,000 25%	Over $4,000 and Non-Homestead 40%	Machinery Permanently Attached to Real Estate 33⅓%	Total Assessed Value	Total Assessed Value Increased or Reduced by the Board of Review	Final Equalized Value
Dollars	Dollars	Dollars	Dollars	Dollars	Dollars
			74		
			146		
			13		
			122		
			80		
			110		
			167		
			25		
			27		
			11		
			50		
			88		
			75		
			94		
			61		
			49		
			66		
			95		
			1258		

Cass County, Minnesota, for Taxes for the Year 1954.

	Sold for Taxes	Valuations by School Districts as Equalized by Department of Taxation: District No. ..... Rate ..... Mills	District No. 3 Rate 22 Mills	District No. ..... Rate ..... Mills	District No. ..... Rate ..... Mills	District No. ..... Rate ..... Mills	District No. ..... Rate ..... Mills	Tax Including State Homestead ..... Mills	State Tax on Non-Homestead 5.22 Mills	Special Taxes	Total Taxes		Paid	When Paid	Number of Receipt	March Settlement 1955	June Settlement 1955	Penalty	November Settlement 1955	Penalty	Collections in First Monday in January 1956	Penalty	Delinquent on First Monday in January 1956	Penalty	Total Delinquent Tax and Penalty	Remarks
		Dollars	Dollars	Dollars	Dollars	Dollars	Dollars	$ cts.	$ cts.	$ cts.	$ cts.			Month Day Year		$ cts.	$ cts.	$ cts.	$ cts.	$ cts.	$ cts.	$ cts.	$ cts.	$ cts.	$ cts.	
1		74						1722	38		1760	1	PAID IN FULL	OCT 31 1955	15450				1760	62						
2		146				#86 60		3762	80		3794	2	1st Half Paid 2nd Half Paid	MAY 31 1955 OCT 17 1955	13148 14368		1897		1897							
3		13						302	06		308	3	PAID IN FULL	OCT 31 1955	15450				318	10						
4												4														
5		122				122		3144	64		3208	5	PAID IN FULL	MAY 31 1955	10647		3208									
6		80						1862	42		1904	6	2nd Half Paid 1st Half Paid	OCT 31 1955 MAY 31 1955	15750 10646		952		952							
7	SOLD FOR TAXES	110						2558	58		2616	7	PAID IN FULL	MAY 31 1955			2616									
8	PAID FOR TAXES	167						3884	88		3972	8	PAID IN FULL	MAY 31 1955 OCT 31 1955	5383 15750		3972									
9		25						582	14		596	9	2nd Half Paid 1st Half Paid	OCT 31 1955 MAY 31 1955	15750 10646		298		298							
10		27						628	14		642	10	PAID IN FULL	MAY 31 1955	10649		642									
11		11						256	06		262	11	2nd Half Paid 1st Half Paid	OCT 31 1955 MAY 31 1955	15750 10646		131		131							
12	SOLD FOR TAXES	50						1164	26		1190	12	PAID IN FULL	MAY 31 1955	5383		1190									
13		88						2048	46		2094	13	PAID IN FULL	MAY 31 1955	10645		2094									
14		75						1744	40		1784	14	PAID IN FULL	MAY 31 1955			1784									
15		#77 23						2186	10		2196	15	PAID IN FULL	JAN 11 1955	82	21.96										
16		#61						1420			1420	16	2nd Half Paid 1st Half Paid	OCT 31 1955 MAY 31 1956	15755 10698		710		710							
17												17														
18		49						1140	26		1166	18	PAID IN FULL	MAY 31 1956	10650		1166									
19		66						1536	34		1570	19	PAID IN FULL	MAY 31 1955			1570									
20		95						2210	50		2260	20	PAID IN FULL	MAY 31 1955	10651		2260									
		#1258 956 1076				#86 = 221 184 = 1132 86 = 1853		6906 25242 32148	594		32742					21.96	24490		6056							



Assessment Roll and Tax List of Real Property in the Town of Pente Lake

Cass County, Minnesota, for Taxes for the Year 1954.

Form SCD (54)33b—10M—6-10 DUPLEX, MINNEAPOLIS

*Indicate Type of Property: R - Residential, C - Commercial, I - Industrial, U - Utility, F - Farm

	In Whose Name Assessed	To Whom Transferred	Description of Property: Subdivision	Sec. or Lot	Town or Block	Rng	Number of Acres of Land: Acres	Units	No. School District	Indicates Homestead for Tax Purposes	Indicates Homestead for Tax Purposes	Indicates Type of Property	True and Full Valuations: Land Exclusive of Structures and Improvements	Buildings and Other Structures	Machinery Permanently Attached to Real Estate	Total True and Full Value	Assessed Valuations: Rural: Homestead Up to $4,000 20%	Rural: Over $4,000 and Non-Homestead 33⅓%	All Other: Homestead Up to $4,000 25%	All Other: Over $4,000 and Non-Homestead 40%	All Other: Machinery Permanently Attached to Real Estate 33⅓%	Total Assessed Value	Total Assessed Value as Equalized by the Board of Review	Final Equalized Value
													Dollars	Dollars	Dollars	Dollars	Dollars	Dollars	Dollars	Dollars	Dollars	Dollars	Dollars	Dollars
1	S. Edward & Florence S. Minette		S ½ less road 20' wide running the entire length of NW Sunday	20	137.29		21.90		30	no	yes	T	200	22		222		74				74		
2	Earl & Sarah D. Brown		NW ¼ of NW ¼ Lot 7				44.65			no	yes	C	240	180 OH 190		610	86	60				146		
3	S. Edward & Florence S. Minette		Lot 6 & Lot 9 less S 1000' & less road				6.10			no	yes	T	39			39		13				13		
4			SE ¼ of NE ¼																					
5	Ida F. Marie Freckleton		S 1000' of Lots 6 & 9 less 10 acres & less S 100' of W 410' on SW Cor of Lot 6				25			"	no	R	246	120		366		122				122		
6	Alice R. Jackson		W 150' of E 450' of Lot 4				2.86			"	yes	R	60	180		240		80				80		
7	Edward & Pearl Sawyer		NE ¼ of NW ¼ Lot 1 less 4 ac.				45.40		10	no	yes	F	330			330		110				110		
8	" " "		SW ¼ of NW ¼ Lot 2				37.50			no	"	F	300	201		501		167				167		
9	H. P. Longstaff & Mina A. R. Minor		E 300' of Lot 4 SE ¼ of NW ¼				5.72			no	"	T	75			75		25				25		
10	Bert & Alice Parsons		S 100' of W 410' on SW cor of Lot 6							no	"	L	21	60		81		27				27		
11	H. P. Longstaff		W 100' of E 550' of Lot 4 NE ¼ of SW ¼				1.90			no	"	L	33			33		11				11		
12	Edward & Pearl Sawyer		NW ¼ of SW ¼ Lot 3				37.20		10	no	yes	T	150			150		50				50		
13	G. H. Jackrell		SW ¼ of SW ¼ less Nisdorf road				39.50			no	"	T	220	44		264		88				88		
14	" "		SE ¼ of SW ¼ less 40 acres				39.50			"	"	T	225			225		75				75		
15	F. J. & Ann Mc Clintock		Lot 4 less E 900' & road				8			no yes	"	C	90	60 OH 280 OH		430	74	20				94		
16	Flora E. McJordan		NE ¼ of SE ¼				40			yes	"	F	205	100		305	61					61		
17			NW ¼ of SE ¼																					
18	O. R. Lumber		SW ¼ of NE ¼				40			no	"	T	147			147		49				49		
19			SE ¼ of NE ¼				40			"	"	T	198			198		66				66		
20	Nick & Elizabeth C. Lenk		10 acres of S 1000' of Lots 6 & 9				10			"	"	L	135	150		285		95				95		
							435.33						2914	1587		4501	221	1192				1252		

	Sold for Taxes	Valuations by School Districts as Equalized by Department of Taxation: District No. ..... Rate ..... Mills	District No. ..... Rate ..... Mills	District No. ..... Rate ..... Mills	District No. ..... Rate ..... Mills	Tax including State Homestead ..... Mills	State Tax on Non-Homestead ..... Mills	Special Taxes	Total Taxes		Paid	When Paid: Month Day Year	Number of Receipt	March Settlement 1955	June Settlement 1955	Penalty	November Settlement 1955	Penalty	Collections to First Monday in January 1956	Penalty	Delinquent on First Monday in January 1956	Penalty	Total Delinquent Tax and Penalty	Remarks
		Dollars	Dollars	Dollars	Dollars	$ cts.	$ cts.	$ cts.	$ cts.					$ cts.	$ cts.	$ cts.	$ cts.	$ cts.	$ cts.	$ cts.	$ cts.	$ cts.	$ cts.	
1		74				17.22	38		176.0	1	PAID IN FULL	OCT 31 1955	1545				176.0	62						
2			4 86			37.62	20		39.94	2	1st Half Paid 2nd Half Paid	MAY 31 1955 OCT 17 1955	13143 14366		18.97		18.97							
3		13				3.02	06		3.08	3	PAID IN FULL	OCT 31 1955	15404				3.08	10						
4										4														
5			122			31.44	64		32.08	5	PAID IN FULL	MAY 31 1955	10647		32.08									
6		80				18.62	42		17.04	6	1st Half Paid 2nd Half Paid 1st Half Paid	OCT 31 1955 MAY 31 1955	15150 10646		9.52		9.52							
7	SOLD FOR TAXES	110				25.58	58		26.16	7	PAID IN FULL	MAY 31 1955			26.16									
8	SOLD FOR TAXES	167				38.84	88		39.72	8	PAID IN FULL	MAY 31 1955	15383		39.72									
9		25				5.82	14		5.96	9	2nd Half Paid 1st Half Paid	OCT 31 1955 MAY 31 1955	15730 10646		2.98		2.98							
10		27				6.28	14		6.42	10	PAID IN FULL	MAY 31 1955	10647		6.42									
11		11				2.56	06		2.62	11	2nd Half Paid 1st Half Paid	OCT 31 1955 MAY 31 1955	15793 10646		1.31		1.31							
12	SOLD FOR TAXES	50				11.64	26		11.90	12	PAID IN FULL	MAY 31 1955	15383		11.90									
13		88				20.48	46		20.94	13	PAID IN FULL	MAY 31 1955	10645		20.94									
14		75				17.44	40		17.84	14	PAID IN FULL	MAY 31 1955			17.84									
15		4 74 20				21.86	10		21.96	15	PAID IN FULL	JAN 18 1955	12	21.96										
16		4 61				14.20			14.20	16	1st Half Paid 2nd Half Paid	OCT 31 1955 MAY 31 1956	15715 10678		7.10		7.10							
17										17														
18		49				11.40	26		11.66	18	PAID IN FULL	MAY 31 1955	10650		11.66									
19		66				15.36	34		15.70	19	PAID IN FULL	MAY 31 1955			15.70									
20		95				22.10	50		22.60	20	PAID IN FULL	MAY 31 1955	10651		22.60									
		4 135 950 1085	4 86 = 6.21 184 = 11.92 270 = 17.13			6906 35242 32448	584		32742					21.96	24.48		60.56							

Assessment Roll and Tax List of Real Property in the Town of Pente Lake, Cass County, Minnesota, for Taxes for the Year 1954.

Form 5C(1945) [illegible]

*Indicate Type of Property: R - Residential, C - Commercial, I - Industrial, U - Utility, F - Farm

	IN WHOSE NAME ASSESSED	TO WHOM TRANSFERRED		DESCRIPTION OF PROPERTY: SUBDIVISION	Sec. or Lot	Town or Block	Rng	Number of Acres of Land: Acres	Tenths	No. School District	Indicates Homestead Tax Ex.	Indicates Agricultural Tax Ex.	* Indicates Type Property	TRUE AND FULL VALUATIONS: LAND Exclusive of Structures and Improvements (Dollars)	BUILDINGS and Other Structures (Dollars)	MACHINERY Permanently Attached to Real Estate (Dollars)	TOTAL True and Full Value (Dollars)	ASSESSED VALUATIONS: RURAL: Homestead Up to $4,000 20% (Dollars)	RURAL: Over $4,000 and Non-Homestead 33⅓% (Dollars)	ALL OTHER: Homestead Up to $4,000 25% (Dollars)	ALL OTHER: Over $4,000 and Non-Homestead 40% (Dollars)	ALL OTHER: MACHINERY Permanently Attached to Real Estate 33⅓% (Dollars)	TOTAL ASSESSED VALUE (Dollars)	Total Assessed Value as Equalized by the Board of Review (Dollars)	FINAL EQUALIZED VALUE (Dollars)
	W. N. Beckenbach		1	NE¼ of NW¼ Lot 5	20	139	29	37	45	30	no	yes	I	440	90		330		110				110		
	Ernest Lee Reynolds		2	4 acres of Lot 1 NW¼ of NW¼				4			yes		F	40	75		115	23					23		
	Geo. L. + Corrine M. Shafer		3	W 250' of E 900' of Lot 4 Lake View Park				5			no	"	L	83	112		195		65				65		
	H. P. + Marion Longstaff		4	E 550' of W 1/2 of W 1/2 of Lot 4 Lake View Park SE¼ of NE¼				2	50		"	"	I	34			34		13				13		
	F. G. + Ann M. Clintock		5	W 400' of E 1/2 of W 1/2 of W 1/2 of Lot 4 Lake View Park SE¼ of NE¼				5	50		yes	"	I	45			45	9					9		
	G. L. Shafer		6	2½ acres of E 1/2 of W 1/2 of W 1/2 SE¼ of NE¼				2	50		no	"	I	39			39		13				13		
			7	NW¼ of NW¼																					
			8	SW¼ of NW¼																					
			9	SE¼ of NW¼																					
			10																						
			11	NE¼ of SW¼																					
			12	NW¼ of SW¼																					
			13	SW¼ of SW¼																					
			14	SE¼ of SW¼																					
			15																						
			16	NE¼ of SE¼																					
			17	NW¼ of SE¼																					
			18	SW¼ of SE¼																					
			19	SE¼ of SE¼																					
			20																						
								56	95					486	277		763	32	201				233		

	SOLD FOR TAXES	VALUATIONS BY SCHOOL DISTRICTS AS EQUALIZED BY DEPARTMENT OF TAXATION: District No. ..... Rate ..... Mills (Dollars)	District No. ..... Rate ..... Mills (Dollars)	District No. ..... Rate ..... Mills (Dollars)	District No. ..... Rate ..... Mills (Dollars)	District No. ..... Rate ..... Mills (Dollars)	District No. ..... Rate ..... Mills (Dollars)	Tax including State Homestead ..... Mills ($ cts.)	State Tax on Non-Homestead 54.2 Mills ($ cts.)	SPECIAL TAXES ($ cts.)	TOTAL TAXES ($ cts.)		PAID	WHEN PAID: Month Day Year	Number of Receipt	March Settlement 1955 ($ cts.)	June Settlement 1955 ($ cts.)	Penalty ($ cts.)	November Settlement 1955 ($ cts.)	Penalty ($ cts.)	Collections to First Monday in January 1956 ($ cts.)	Penalty ($ cts.)	Delinquent on First Monday in January 1956 ($ cts.)	Total Delinquent Tax and Penalty ($ cts.)	REMARKS
1		110						2568	58		2616	1	PAID IN FULL	MAY 1 & 1955	5638		2616								
2		# 23						536			536	2	PAID IN FULL	MAY 31 1955	6606		536								
3		65						1512	34		1546	3	PAID IN FULL	FEB 17 1955	1393	1546									
4		13						302	06		308	4	1st Half Paid Rest Paid	OCT 3 1955 MAY 31 1955	15150 10646		154		154						
5		# 9						210			210	5	PAID IN FULL	JAN 15 1955	82	210									
6		13						302	06		308	6	PAID IN FULL	FEB 17 1955	1383	308									
7												7													
8												8													
9												9													
10												10													
11												11													
12												12													
13												13													
14												14													
15												15													
16												16													
17												17													
18												18													
19												19													
20		# 32 201 233						5420	104		5524	20				2067	3306		154						

Assessment Roll and Tax List of Real Property in the Town of Pounds Lake, Cass County, Minnesota, for Taxes for the Year 1954.

Form 5CD (54) 50,000-8-1953 (Minnesota)

*Indicate Type of Property: R-Residential, C-Commercial, I-Industrial, U-Utility, F-Farm

	In Whose Name Assessed	To Whom Transferred		Description of Property: Subdivision	Sec. or Lot	Town or Block	Rng	Number of Acres of Land (Acres)	(Mills)	No. School District	Indicate Whether Subject to Tax or No	Indicate Whether Subject to Tax or No	Indicate Type of Property	True and Full Valuations: Land Exclusive of Structures and Improvements (Dollars)	Buildings and Other Structures (Dollars)	Machinery Permanently Attached to Real Estate (Dollars)	Total True and Full Value (Dollars)	Assessed Valuations: Rural: Homestead Up to $4,000 20% (Dollars)	Rural: Over $4,000 and Non-Homestead 33⅓% (Dollars)	All Other: Homestead Up to $4,000 25% (Dollars)	All Other: Over $4,000 and Non-Homestead 40% (Dollars)	Machinery Permanently Attached to Real Estate 33⅓% (Dollars)	Total Assessed Value (Dollars)	Total Assessed Value as Equalized by the Board of Review (Dollars)	Final Equalized Value (Dollars)
	Albert V. Smith, Isabelle Barrington & Maggie Smith		1	NE¼ of NE¼	21	139	29	40		50	yes	yes	F	150			150	30					30		
	"	"	2	NW¼ of NE¼				40			"	"	F	220			220	44					44		
	"	"	3	SW¼ of NE¼				40			"	"	F	260			260	52					52		
	"	"	4	SE¼ of NE¼				40			"	"	F	80			80	16					16		
			5																						
	"	"	6	NE¼ of NW¼				40			"	"	F	240			240	48					48		
	"	"	7	~~SW¼ of NW¼~~ Lot 1				32.15			"	"	F	160			160	32					32		
	"	"	8	~~SW¼ of NW¼~~ Lot 2				30.85			"	"	F	170			170	34					34		
	"	"	9	SE¼ of NW¼				40			"	"	F	275			275	55					55		
			10																						
			11	NE¼ of SW¼																					
	"	"	12	NW¼ of SW¼				40			"	"	F	410			410	82					82		
	Isabelle Smith Barrington		13	~~SW¼ of SW¼~~ Lot 3				27			no	"	C	400	99.44 / 510.4		1009	182	33				215		
	"	"	14	~~SE¼ of SW¼~~ Lot 4				55			yes	"	F	415			415	83					83		
			15																						
	Albert V. Smith, Isabelle Smith Barrington & Maggie Smith		16	~~NE¼ of SE¼~~ Lot 6				36.55			"	"	R	175			175	35					35		
	"	"	17	~~NW¼ of SE¼~~ Lot 5				37.80			"	"	R	250			250	50					50		
			18	SW¼ of SE¼																					
			19	SE¼ of SE¼																					
			20																						
								500.35						3205	609		3814	743	33				776		

Valuations by School Districts as Equalized by Department of Taxation: District No. ..... Rate ..... Mills; District No. 2 Rate 7.7 Mills; District No. ..... Rate ..... Mills; District No. ..... Rate ..... Mills; District No. ..... Rate ..... Mills

	Sold for Taxes	Tax including State Homestead $ cts.	State Tax on Non-Homestead 5.7 Mills $ cts.	Special Taxes $ cts.	Total Taxes $ cts.	Paid	When Paid (Month Day Year)	Number of Receipt	March Settlement 1955 $ cts.	June Settlement 1955 $ cts.	Penalty $ cts.	November Settlement 1955 $ cts.	Penalty $ cts.	Collections to First Monday in January 1956 $ cts.	Penalty $ cts.	Delinquent on First Monday in January 1956 $ cts.	Penalty $ cts.	Total Delinquent Tax and Penalty $ cts.	Remarks
1	#30	698			698	PAID IN FULL	MAY 31 1955												
2	#44	1024			1024	PAID IN FULL	MAY 31 1955												
3	#52	1210			1210	PAID IN FULL	MAY 31 1955												
4	#16	372			372	PAID IN FULL	MAY 31 1955												
5																			
6	#48	1116			1116	PAID IN FULL	MAY 31 1955												
7	#32	744			744	PAID IN FULL	MAY 31 1955												
8	#34	790			790	PAID IN FULL	MAY 31 1955	40652		180.70									
9	#55	1280			1280	PAID IN FULL	MAY 31 1955												
10																			
11																			
12	#82	1908			1908	PAID IN FULL	MAY 31 1955												
13	#182 / 38	5022	18		5020	PAID IN FULL	MAY 31 1955												
14	#83	1930			1930	PAID IN FULL	MAY 31 1955												
15																			
16	#35	814			814	PAID IN FULL	MAY 31 1955												
17	#50	1164			1164	PAID IN FULL	MAY 31 1955												
18																			
19																			
20	#743 / 33 / 776	18052	18		18070					180.70									

Assessment Roll and Tax List of Real Property in the Town of Pronto Lake, Cass County, Minnesota, for Taxes for the Year 1954.

*Indicate Type of Property: R-Residential, C-Commercial, I-Industrial, U-Utility, F-Farm

Form 8GED(54) 96,M-5-54 R.R.Donnelley, Wilmington

	In Whose Name Assessed	To Whom Transferred	Subdivision	Sec. or Lot	Town or Block	Rng	Number of Acres of Land (Acres)	(100ths)	No. School District	Indicate Homestead Tax Yes or No	Indicate Agricultural Tax Yes or No	Indicate Type of Property	Land Exclusive of Structures and Improvements	Buildings and Other Structures	Machinery Permanently Attached to Real Estate	Total True and Full Value	Rural: Homestead Up to $9,000 20%	Rural: Over $9,000 and Non-Homestead 33⅓%	All Other: Homestead Up to $1,000 25%	All Other: Over $1,000 and Non-Homestead 40%	All Other: Machinery Permanently Attached on Real Estate 33⅓%	Total Assessed Value	Total Assessed Value as Equalized by the Board of Review	Final Equalized Value
													Dollars	Dollars	Dollars	Dollars	Dollars	Dollars	Dollars	Dollars	Dollars	Dollars	Dollars	Dollars
1	State of Minnesota		NE¼ of NE¼ Lot 3	22	139	29		30																
2			NW¼ of NE¼																					
3	State of Minnesota		SW¼ of NE¼ Lot 5																					
4	State of Minnesota		SE¼ of NE¼ Lot 4																					
5	Joseph W & Eldora R Wicklund		Government Lot 8 (Nor-Lake Resort)						No	Yes		T	24	78		102		34				34		
6	Josephine Silberg		NE¼ of NW¼				40		"	"		T	120			120		40				40		960
7	State of Minnesota		NW¼ of NW¼																					
8	Otto Farlitz (FARLITZ)		SW¼ of NW¼				40		Yes	"		T	100			100	20					20		
9	Forest O & Marie J Sutton		SE¼ of NW¼ Lot 2 (except 200' along west of the Resort)				32.50		No Yes	No	C	✓	245	499 NH 128 H		1069	74	233				307		
10	Addison W & Georgia E Brown		E 200' of W 500' of S 300' of Lot 1						No	Yes	R		42	1800		1842		614				614		
11			NE¼ of SW¼																					
12	Otto Farlitz		Lot 1 less E 400' of W 700' of S 300' of NW¼ of SW¼ Lead Pd Off				22.80		Yes	"	R		35	650		685	137					137		
13	Arthur J & Ella V Brandt		E 100' of W 200' of S 300' of Lot 1 NW¼ of SW¼				7.5		No	No	L	✓	21	261		282		94				94		
14	" "		E 100' of W 600' of S 300' of Lot 1 SW¼ of SW¼				7.5		"	"	R	✓	21	339		360		120				120		
15																								
16	State of Minnesota		NE¼ of SE¼																					
17	State of Minnesota		NW¼ of SE¼ Lot 6																					
18	State of Minnesota		SW¼ of SE¼ Lot 7																					
19	State of Minnesota		SE¼ of SE¼																					
20	Edward A. & Mabel L. Mayer		Part of Gov't Lot 1																					
							139.80						608	3958		4566	231	1135				1366		

	Sold for Taxes	Valuations by School Districts as Equalized by Department of Taxation: District No. ..... Rate ..... Mills	Dollars	District No. ..... Rate ..... Mills	Dollars	District No. ..... Rate ..... Mills	Dollars	District No. ..... Rate ..... Mills	Dollars	Tax including State Homestead ..... Mills	State Tax on Non-Homestead ..... Mills	Special Taxes	Total Taxes		Paid	When Paid: Month Day Year	Number of Receipt	March Settlement 1955	June Settlement 1955	Penalty	November Settlement 1955	Penalty	Collections to First Monday in January 1956	Penalty	Delinquent on First Monday in January 1956	Penalty	Total Delinquent Tax and Penalty	Remarks
			Dollars		Dollars		Dollars		Dollars	$ cts.	$ cts.	$ cts.	$ cts.					$ cts.	$ cts.	$ cts.	$ cts.	$ cts.	$ cts.	$ cts.	$ cts.	$ cts.	$ cts.	
1														1														
2														2														
3														3														
4														4														
5			34							7.90	18		8.08	5	PAID IN FULL	FEB 8 1955	705	8.08										
6	SOLD FOR TAXES		40							9.80	20		4.50	6													9.60	
7														7														
8			4.20							4.66			4.66	8	PAID IN FULL	MAY 31 1955	1054		4.66									
9						4.74	8.20			7.90	12.20		8.32	9	2nd Half Paid / 1st Half Paid	OCT 11 1955 / MAY 31 1955	1272 / 1053		4.16		4.16							
10			6.14							12.44	32.0		14.64	10	PAID IN FULL	MAY 31 1955	1055		14.64									
11														11														
12			4.137							31.88			31.88	12	PAID IN FULL	MAY 31 1955	1054		31.88									
13					4.4					24.72	5.0		24.72	13	PAID IN FULL	APR 28 1955	4998		24.72									
14					12.0					30.72	6.2		31.54	14	PAID IN FULL	APR 28 1955			31.54									
15														15														
16														16														
17														17														
18														18														
19														19														
20														20														
			4.157		4.74 = 231					134.24									27.90		4.16						9.60	
			6.68		4.47 = 1135					196.58	5.92		336.74															
			4.45		5.71 = 1366					330.82																		

Camp Ilsanchie
Camp Camp
Pt. Porto Point
Entrance Beach
Pt. of East Shore
Pt. Fine Beach

Assessment Roll and Tax List of Real Property in the Town of Ponto Lake, Cass County, Minnesota, for Taxes for the Year 1954.

Form 6CD (56) SELLER-BATE COMPANY, MINNEAPOLIS

*Indicate Type of Property: R-Residential, C-Commercial, I-Industrial, U-Utility, F-Farm

	IN WHOSE NAME ASSESSED	TO WHOM TRANSFERRED		DESCRIPTION OF PROPERTY: SUBDIVISION	Sec. or Lot	Town or Block	Rng.	Number of Acres of Land: Acres	Unplatted	No. School District	Indicate Non-Homestead Tax by N	Indicate Agricultural Tax by A	* Indicate Type of Property	TRUE AND FULL VALUATIONS: LAND Exclusive of Structures and Improvements	BUILDINGS and Other Structures	MACHINERY Permanently Attached to Real Estate	TOTAL True and Full Value	ASSESSED VALUATIONS: RURAL: Homestead Up to $4,000 20%	Over $4,000 and Non-Homestead 33⅓%	ALL OTHER: Homestead Up to $4,000 25%	Over $4,000 and Non-Homestead 40%	MACHINERY Permanently Attached to Real Estate 33⅓%	TOTAL ASSESSED VALUE	Total Assessed Value as Equalized by the Board of Review	FINAL EQUALIZED VALUE
								Dollars						Dollars	Dollars	Dollars	Dollars	Dollars	Dollars	Dollars	Dollars	Dollars	Dollars	Dollars	Dollars
1	Otto B. Griffin			NE¼ of NE¼	23	139	29	40		30	No	Yes	T	120			120		40				40		
2	Kelso Sattinger			NW¼ of NE¼				40			Yes	"	T	160			160	32					32		
3	Mary Cook Baum			SW¼ of NE¼				40			"	"	T	140	40		180	36					36		
4	State of Minnesota			SE¼ of NE¼																					
5																									
6	~~Frank & Grace Bode~~			NE¼ of NW¼				40			"	"	T	180			180	36					36		
7	Oscar & Ida Johnson			NW¼ of NW¼ Lot 1				35.45			No				246		246								
8	Frank E. Cole			SW¼ of NW¼				40			Yes	Yes	C	246	154		640	80	80				160		
	Mary Cook Baum																								
9	Mary Cook Baum			SE¼ of NW¼				40			"	"	T	180	10		190	38					38		
10																									
11	State of Minnesota			NE¼ of SW¼																					
12	State of Minnesota			NW¼ of SW¼																					
13	State of Minnesota			SW¼ of SW¼																					
14	State of Minnesota			SE¼ of SW¼																					
15																									
16	State of Minnesota			NE¼ of SE¼																					
17	State of Minnesota			NW¼ of SE¼																					
18	State of Minnesota			SW¼ of SE¼																					
19	State of Minnesota			SE¼ of SE¼																					
20																									
								25.45						1196	444		1620	252	160				372		

	SOLD FOR TAXES	VALUATIONS BY SCHOOL DISTRICTS AS EQUALIZED BY DEPARTMENT OF TAXATION: District No. ..... Rate ..... Mills	District No. 4 Rate 23.36 Mills	District No. ..... Rate ..... Mills	District No. ..... Rate ..... Mills	District No. ..... Rate ..... Mills	District No. ..... Rate ..... Mills	Tax including State Homestead ..... Mills	State Tax on Non-Homestead 5.72 Mills	SPECIAL TAXES	TOTAL TAXES		PAID	WHEN PAID	Number of Receipt	March Settlement 1955	June Settlement 1955	Penalty	November Settlement 1955	Penalty	Collections to First Monday in January 1956	Penalty	Delinquent on First Monday in January 1956	Total Delinquent Tax and Penalty	REMARKS
		Dollars	Dollars	Dollars	Dollars	Dollars	Dollars	$ cts.	$ cts.	$ cts.	$ cts.			Month Day Year			$ cts.	$ cts.	$ cts.	$ cts.	$ cts.	$ cts.	$ cts.	$ cts.	
1			40					930	20		950	1	2nd Half Paid 1st Half Paid	OCT 21 1955 MAY 31 1955	10442 10620		475		475						
2	SOLD FOR TAXES		H 32					744			744	2											744		
3	SOLD FOR TAXES		H 36					838			838	3											838		
4												4													
5												5													
6			H 36					838			838	6	2nd Half Paid 1st Half Paid	SEP 27 1955 MAY 27 1955	13611 5983		419		419						
7	SOLD FOR TAXES		H 80 80					3720	421		3741	7	2nd Half Paid 1st Half Paid	OCT 7 1955 MAY 31 1955	13730 10656		1882		1882						
8	SOLD FOR TAXES		H 38					884			884	8											884 & 772		
9	SOLD FOR TAXES		H 30					698			698	9											698		
10												10													
11												11													
12												12													
13												13													
14												14													
15												15													
16												16													
17												17													
18												18													
19												19													
20												20													
			H 252 120 372					8654	62		8716						2776		2776				3164		

Assessment Roll and Tax List of Real Property in the Town of Ponto Lake, Cass County, Minnesota, for Taxes for the Year 1954.

Form. ECD 154 (Revised June, 1954)

*Indicate Type of Property: R-Residential, C-Commercial, I-Industrial, U-Utility, F-Farm

	In Whose Name Assessed	To Whom Transferred	Description of Property: Subdivision	Sec. or Lot	Town or Block	Rng	Number of Acres of Land (Acres / 100ths)	No. School District	Indicate Homestead Yes or No	Indicate Apportioned Yes or No	*Indicate Type of Property	True and Full Valuations: Land Exclusive of Structures and Improvements (Dollars)	Buildings and Other Structures (Dollars)	Machinery Permanently Attached to Real Estate (Dollars)	Total True and Full Value (Dollars)	Assessed Valuations: Rural: Homestead Up to $4,000 20% (Dollars)	Rural: Over $4,000 and Non-Homestead 33⅓% (Dollars)	All Other: Homestead Up to $4,000 25% (Dollars)	All Other: Over $4,000 and Non-Homestead 40% (Dollars)	All Other: Machinery Permanently Attached to Real Estate 33⅓% (Dollars)	Total Assessed Value ($)	Total Assessed Value as Equalized by the Board of Review (Dollars)	Final Equalized Value (Dollars)
1	C. R. Peterson		NE¼ of NE¼	24	139	29	40	30	no	yes	T	150			150		50				50		
2	"		NW¼ of NE¼				40		"	"	T	141			141		47				47		
3	Ervin Holz		SW¼ of NE¼				40		yes	"	T	140			140	28					28		
4	C. R. Peterson		SE¼ of NE¼				40		no	"	T	159			159		53				53		
5																							
6	Elgwen & Dorothy Siltman		NE¼ of NW¼				40		"	"	T	60			60		20				20		
7	State of Minnesota		NW¼ of NW¼																				
8	~~Theodore & Alice Sommer~~ State of Minnesota		SW¼ of NW¼				40		"	"	T	120			120		40				40		
9	Ervin & Minnie Holz		SE¼ of NW¼				40		yes	"	F	300	240		540	108					108		
10																							
11	Carl & Minnie Holz		NE¼ of SW¼				40		"	"	T	120			120	24					24		
12	State of Minnesota		NW¼ of SW¼																				
13	State of Minnesota		SW¼ of SW¼																				
14	State of Minnesota		SE¼ of SW¼																				
15																							
16	State of Minnesota		NE¼ of SE¼																				
17	State of Minnesota		NW¼ of SE¼																				
18	State of Minnesota		SW¼ of SE¼																				
19	Ora C. Siltman		SE¼ of SE¼				40		no	"	T	39			39		13				13		
20																							
							360					1289	240		1469	160	209				369		

Cass County, Minnesota, for Taxes for the Year 1954.

	Sold for Taxes	Valuations by School Districts as Equalized by Department of Taxation: District No. ..... Rate ..... Mills	District No. 30 Rate 23 Mills	District No. ..... Rate ..... Mills	District No. ..... Rate ..... Mills	District No. ..... Rate ..... Mills	District No. ..... Rate ..... Mills	Tax including State Homestead ..... Mills	State Tax on Non-Homestead 5.25 Mills	Special Taxes	Total Taxes	Paid	When Paid (Month Day Year)	Number of Receipt	March Settlement 1955	June Settlement 1955	Penalty	November Settlement 1955	Penalty	Collections to First Monday in January 1956	Penalty	Delinquent on First Monday in January 1956	Total Delinquent Tax and Penalty	Remarks
		Dollars	Dollars	Dollars	Dollars	Dollars	Dollars	$ cts.	$ cts.	$ cts.	$ cts.				$ cts.	$ cts.	$ cts.	$ cts.	$ cts.	$ cts.	$ cts.	$ cts.	$ cts.	
1			50					1164	26		1190	PAID IN FULL	MAY 31 1955	4766		2308								
2			47					1094	24		1118	PAID IN FULL	MAY 31 1955											
												2nd Half Paid	AUG 25 1955	12849				326						
3			28					652			652	1st Half Paid	MAY 31 1955	6836		326								
4			53					1232	28		1260	PAID IN FULL	MAY 31 1955	4766		1260								
5																								
6	SOLD FOR TAXES		20					466	10		476											476		
7																								
8	SOLD FOR TAXES		40					930	20		950	Forfeited	11-15-55											9.50 Cancelled
												2nd Half Paid	AUG 25 1955	12849				1256						
9			108					2512			2512	1st Half Paid	MAY 31 1955	6836		1256								
10																								
												2nd Half Paid	AUG 25 1955	12849				279						
11			24					558			558	1st Half Paid	MAY 31 1955	6836		279								
12																								
13																								
14																								
15																								
16																								
17																								
18																								
19			13					302	06		308	1st Half Paid	MAY 31 1955	10615		154						154	169	
20																								
			160					8910	114		9024					5583		1861				630	9.50	
			223																					
			383																					

Assessment Roll and Tax List of Real Property in the Town of Ponto Lake, Cass County, Minnesota, for Taxes for the Year 1954.

*Indicate Type of Property: R-Residential, C-Commercial, I-Industrial, U-Utility, F-Farm

	In Whose Name Assessed	To Whom Transferred	Description of Property: Subdivision	Sec. or Lot	Town or Block	Rng	Number of Acres of Land: Acres	Tenths	Yes. School District	Indicate Homestead Yes or No	Indicate Agricultural Yes or No	* Indicate Type of Property	True and Full Valuations: Land Exclusive of Structures and Improvements (Dollars)	Buildings and Other Structures (Dollars)	Machinery Permanently Attached to Real Estate (Dollars)	Total True and Full Value (Dollars)	Assessed Valuations: Rural: Homestead Up to $4,000 20% (Dollars)	Rural: Over $4,000 and Non-Homestead 33⅓% (Dollars)	All Other: Homestead Up to $4,000 25% (Dollars)	All Other: Over $4,000 and Non-Homestead 40% (Dollars)	Machinery Permanently Attached to Real Estate 33⅓% (Dollars)	Total Assessed Value (Dollars)	Total Assessed Value as Equalized by the Board of Review (Dollars)	Final Equalized Value (Dollars)
1	State of Minnesota		NE¼ of NE¼	25	139	29		30																
2	State of Minnesota		NW¼ of NE¼																					
3	State of Minnesota		SW¼ of NE¼																					
4	State of Minnesota		SE¼ of NE¼																					
5																								
6	State of Minnesota		NE¼ of NW¼																					
7	Michael Smith		NW¼ of NW¼				40		710	yes	T		90			90		30				30		
8	" " "		SW¼ of NW¼				40		"	"	T		90			90		30				30		
9	State of Minnesota		SE¼ of NW¼																					
10																								
11	State of Minnesota		NE¼ of SW¼																					
12	State of Minnesota		NW¼ of SW¼																					
13	State of Minnesota		SW¼ of SW¼																					
14	State of Minnesota		SE¼ of SW¼																					
15																								
16	State of Minnesota		NE¼ of SE¼																					
17	State of Minnesota		NW¼ of SE¼																					
18	State of Minnesota		SW¼ of SE¼																					
19	State of Minnesota		SE¼ of SE¼																					
20																								
							80						180			180		60				60		

	Sold for Taxes	Valuations by School Districts as Equalized by Department of Taxation: District No. ..... Rate ..... Mills (Dollars)	District No. 2 Rate 73.93 Mills (Dollars)	District No. ..... Rate ..... Mills (Dollars)	District No. ..... Rate ..... Mills (Dollars)	District No. ..... Rate ..... Mills (Dollars)	District No. ..... Rate ..... Mills (Dollars)	Tax including State Homestead ..... Mills ($ cts.)	State Tax on Non-Homestead 8.22 Mills ($ cts.)	Special Taxes ($ cts.)	Total Taxes ($ cts.)		Paid	When Paid: Month Day Year	Number of Receipt	March Settlement 1955 ($ cts.)	June Settlement 1955 ($ cts.)	Penalty ($ cts.)	November Settlement 1955 ($ cts.)	Penalty ($ cts.)	Collections to First Monday in January 1956 ($ cts.)	Penalty ($ cts.)	Delinquent on First Monday in January 1956 ($ cts.)	Total Delinquent Tax and Penalty ($ cts.)	Remarks
1												1													
2												2													
3												3													
4												4													
5												5													
6												6													
7			30					698	16		714	7	PAID IN FULL	MAY 31 1956	10683		714								
8			30					698	16		714	8	PAID IN FULL	MAY 31 1956			714								
9												9													
10												10													
11												11													
12												12													
13												13													
14												14													
15												15													
16												16													
17												17													
18												18													
19												19													
20												20													
			60					1396	32		1428						1428								

Assessment Roll and Tax List of Real Property in the Town of Pente Lake, Cass County, Minnesota, for Taxes for the Year 1954.

Form 5021 (54) 40M-10-53-Mpls.

*Indicate Type of Property: R-Residential, C-Commercial, I-Industrial, U-Utility, F-Farm

	In Whose Name Assessed	To Whom Transferred		Description of Property: Subdivision	Sec. or Lot	Town or Block	Rng	Number of Acres of Land: Acres	100ths	No. School District	Indicate Homestead by Yes or No	Indicate Agricultural by Yes or No	*Indicate Type of Property	True and Full Valuations: Land Exclusive of Structures and Improvements	Buildings and Other Structures	Machinery Permanently Attached to Real Estate	Total True and Full Value	Assessed Valuations: Rural: Homestead Up to $4,000 20%	Rural: Over $4,000 and Non-Homestead 33⅓%	All Other: Homestead Up to $4,000 25%	All Other: Over $4,000 Non-Homestead 40%	All Other: Machinery Permanently Attached to Real Estate 33⅓%	Total Assessed Value	Total Assessed Value as Equalized by the Board of Review	Final Equalized Value
								Acres						Dollars	Dollars	Dollars	Dollars	Dollars	Dollars	Dollars	Dollars	Dollars	Dollars	Dollars	Dollars
	Albert V. Smith		1	NE¼ of NE¼	26	139	29	40		20	no	yes	F	108			108		36				36		
	"		2	NW¼ of NE¼				40			"	"	T	42			42		14				14		
	"		3	SW¼ of NE¼				40			"	"	T	51			51		17				17		
	"		4	SE¼ of NE¼				40			"	"	F	54			54		18				18		
			5																						
	Claude Gunderson		6	NE¼ of NW¼				40			"	"	T	120			120		40				40		
	" "		7	NW¼ of NW¼				40			"	"	T	120			120		40				40		
	" "		8	SW¼ of NW¼				40			"	"	T	162			162		54				54		
	Shirley M. & Basil M. Brewer		9	SE¼ of NW¼				40			"	"	T	120			120		40				40		
			10																						
	~~Basil M. Brewer~~	State of Minnesota	11	NE¼ of SW¼				40			"	"	T	120			120		40				40		
	State of Minnesota		12	NW¼ of SW¼																					
	State of Minnesota		13	SW¼ of SW¼																					
	State of Minnesota		14	SE¼ of SW¼																					
			15																						
	State of Minnesota		16	NE¼ of SE¼																					
	State of Minnesota		17	NW¼ of SE¼																					
	State of Minnesota		18	SW¼ of SE¼																					
	State of Minnesota		19	SE¼ of SE¼																					
			20																						
								360						897			897		299				299		

	Sold for Taxes	Valuations by School Districts as Equalized by Department of Taxation: District No. 30 Rate 13.2 Mills	District	District	District	District	Tax Including State Homestead ... Mills	State Tax on Non-Homestead 52 Mills	Special Taxes	Total Taxes		Paid	When Paid (Month Day Year)	Number of Receipt	March Settlement 1955	June Settlement 1955	Penalty	November Settlement 1955	Penalty	Collections to Plus Monday in January 1956	Penalty	Delinquent on Plus Monday in January 1956	Total Delinquent Tax and Penalty	Remarks
		Dollars	Dollars	Dollars	Dollars	Dollars	$ cts.	$ cts.	$ cts.	$ cts.					$ cts.	$ cts.	$ cts.	$ cts.	$ cts.	$ cts.	$ cts.	$ cts.	$ cts.	
1			36				838	18		856	1	PAID IN FULL	MAR 22 1955			856								
2			14				326	08		334	2	PAID IN FULL	MAR 22 1955			334								
3			17				396	08		404	3	PAID IN FULL	MAR 22 1956	5038		404								
4			18				418	10		428	4	PAID IN FULL	MAR 22 1957			428								
5											5													
6	SOLD FOR TAXES		40				930	20		950	6											950		
7	SOLD FOR TAXES		40				930	20		950	7											950		
8	SOLD FOR TAXES		54				1256	28		1284	8											1284		
9	SOLD FOR TAXES		40				930	20		950	9											950		
10											10													
11	SOLD FOR TAXES		40				930	20		950	11	Forfeited 11-15-55												950 cancelled
12											12													
13											13													
14											14													
15											15													
16											16													
17											17													
18											18													
19											19													
20											20													
			899				6954	152		7106						2024						4124		950 home

Assessment Roll and Tax List of Real Property in the Township of Pentelake, Cass County, Minnesota, for Taxes for the Year 1954.

Form 5CD (54) 50,000 copies printed

*Indicate Type of Property: R-Residential, C-Commercial, I-Industrial, U-Utility, F-Farm

		IN WHOSE NAME ASSESSED	TO WHOM TRANSFERRED	DESCRIPTION OF PROPERTY: SUBDIVISION	Sec. or Lot	Town or Block	Rng	Number of Acres of Land: Acres	100ths	No. School District	Indicate Homestead Farm	Indicate Agricultural Farm	Indicate Type of Property	TRUE AND FULL VALUATIONS: LAND Exclusive of Structures and Improvements	BUILDINGS and Other Structures	MACHINERY Permanently Attached to Real Estate	TOTAL True and Full Value	ASSESSED VALUATIONS: RURAL: Homestead Up to $4,000 20%	RURAL: Over $4,000 and Non-Homestead 33⅓%	ALL OTHER: Homestead Up to $4,000 25%	ALL OTHER: Over $4,000 and Non-Homestead 40%	MACHINERY Permanently Attached to Real Estate 33⅓%	TOTAL ASSESSED VALUE	Total Assessed Value as Equalized by the Board of Review	FINAL EQUALIZED VALUE
														Dollars	Dollars	Dollars	Dollars	Dollars	Dollars	Dollars	Dollars	Dollars	Dollars	Dollars	Dollars
	1	State of Minnesota		NE¼ of NE¼	27	134	29		30																
	2	State of Minnesota		~~NW¼ of NE¼~~ Lot 1																					
	3	State of Minnesota		SW¼ of NE¼																					
	4	State of Minnesota		SE¼ of NE¼																					
	5																								
	6	Ernest F. Wilde		NE¼ of NW¼ Lot 2				20			no	gp	L	198			198		66				66		
	7	Mr. Lydia H. Halstad		Beginning at the S.E. cor. of the N.E. ¼ of the N.W. ¼ of Sec. 27 T. 134 R. 29 thence W. on the S. line of said ¼ ¼ 1320 ft. to the S.W. cor. of said ¼ ¼ thence N. on the W. line of said ¼ ¼ 1320 ft. to the N.W. cor. of said ¼ ¼ thence E. on the N. line of said ¼ ¼ 1320 ft. to the N.E. cor. of said ¼ ¼ thence S. on the E. line of said ¼ ¼ 1320 ft. to the place of beginning containing 40 acres, subject to the rights of the public in the Pine River Sup'rd				24	30		"	"	L	198			198		66				66		
	8	Glenn J. & Irene E. Hence									gp	"	T	40			40	8					8		
	9	Norman J. & Olivera J. Bandel		SE¼ of NW¼																					
	10	W. J. Wilbert		Beginning at the N.E. cor. of Lot 3 thence W. on the N. line of said Lot 3 thence S. between Lots 3 & 4 to the Pine River Sup'rd				1			"	no	T	10			10	2					2		
	11	State of Minnesota		NE¼ of SW¼																					
	12			NW¼ of SW¼																					
	13	W. J. & Marylenn Hoselin		SW¼ of SW¼				40			"	gp	T	220			220	44					44		
	14	" " "		SE¼ of SW¼				40			"	"	T	150			150	30					30		
	15																								
	16	State of Minnesota		NE¼ of SE¼																					
	17	State of Minnesota		NW¼ of SE¼																					
	18	State of Minnesota		SW¼ of SE¼																					
	19	State of Minnesota		SE¼ of SE¼																					
	20							125	30					816			816	24	132				216		

Cass County, Minnesota, for Taxes for the Year 1954.

	SOLD FOR TAXES	VALUATIONS BY SCHOOL DISTRICTS AS EQUALIZED BY DEPARTMENT OF TAXATION: District No. ___ Rate ___ Mills	District No. ___ Rate ___ Mills	District No. ___ Rate ___ Mills	District No. ___ Rate ___ Mills	District No. ___ Rate ___ Mills	District No. ___ Rate ___ Mills	Tax Including State Homestead	State Tax on Non-Homestead 5.22 Mills	SPECIAL TAXES	TOTAL TAXES	PAID	WHEN PAID	Number of Receipt	March Settlement 1955	June Settlement 1955	Penalty	November Settlement 1955	Penalty	Collections to First Monday in January 1956	Penalty	Delinquent on First Monday in January 1956	Total Delinquent Tax and Penalty	REMARKS
		Dollars	Dollars	Dollars	Dollars	Dollars	Dollars	$ cts.	$ cts.	$ cts.	$ cts.		Month Day Year		$ cts.	$ cts.	$ cts.	$ cts.	$ cts.	$ cts.	$ cts.	$ cts.	$ cts.	
1												1												
2												2												
3												3												
4												4												
5												5												
6	SOLD FOR TAXES		66					1536	34		1570	6	PAID IN FULL MAY 31 1955	10730		1570								
7			66					1536	34		1570	7	PAID IN FULL MAY 24 1955	5692		1570								
8			74 8					178			186	8	2nd Half Paid AUG 2 1955 / 1st Half Paid MAY 31 1955	12231 / 10728		93		93						
9												9												
10				74 2				52			52	10	2nd Half Paid AUG 31 1955 / 1st Half Paid MAY 31 1955	12490 / 10651		26		26						
11												11												
12												12												
13			74 44					1024			1024	13	PAID IN FULL MAY 24 1955	6050		1024								
14			74 30					698			698	14	PAID IN FULL MAY 31 1955	10650		698								
15												15												
16												16												
17												17												
18												18												
19												19												
20			74 82 / 132 / 214		74 2 = 84 / 132 / 216			4960 / 272 / 5232	18		5100	20				4981		119						

Assessment Roll and Tax List of Real Property in the Town of Pleasant Lake, Cass County, Minnesota, for Taxes for the Year 1954.

Form ECD 1541 (Revised March, 1954)

*Indicate Type of Property: R-Residential, C-Commercial, I-Industrial, U-Utility, F-Farm

	IN WHOSE NAME ASSESSED	TO WHOM TRANSFERRED	DESCRIPTION OF PROPERTY: SUBDIVISION	Sec. or Lot	Town or Block	Reg.	Number of Acres of Land: Acres	Tenths	No. School District	Indicate Homestead Tax or No.	Indicate Agricultural Tax or No.	* Indicate Type of Property	TRUE AND FULL VALUATIONS: LAND Exclusive of Structures and Improvements (Dollars)	BUILDINGS and Other Structures (Dollars)	MACHINERY Permanently Attached to Real Estate (Dollars)	TOTAL True and Full Value (Dollars)	ASSESSED VALUATIONS: RURAL: Homestead Up to $1,000 20% (Dollars)	RURAL: Over $1,000 and Non-Homestead 33⅓% (Dollars)	ALL OTHER: Homestead Up to $4,000 25% (Dollars)	ALL OTHER: Over $4,000 and Non-Homestead 40% (Dollars)	MACHINERY Permanently Attached to Real Estate 33⅓% (Dollars)	TOTAL ASSESSED VALUE (Dollars)	Total Assessed Value after Equalization by the Board of Review (Dollars)	FINAL EQUALIZED VALUE (Dollars)
1	Mathew J. & Alvera A. Bendel		N. 175' of Lot 3 (Combined as per Reg. of Deeds Doc. 137929)				58	50		yes	no	L	25	75		100	20					20		
2	W. J. Hamer		S. 225' of N. 400' of Lot 3				92			no	yes	C	42	1899 NH / 1504		544	39	133				172		
3	"		SW¼ of NE¼																					
4	Herbert & Loretta Hoppe		S. ½ of N. 600' of S. 1137.4' of Lot 3 SE¼ of NE¼				6			no	yes	L	99	450		549		183				183		
5	Donald O. & Verna A. Wright		N. ½ of N. 600' of S. 1137.4' of Lot 3				6			"	"	L	99	348		447		149				149		
6			NE¼ of NW¼																					
7			NW¼ of NW¼																					
8	Olen J. & Helen L. Lindley		Part of N. 3 acs. of Lot 2 SW¼ of NW¼							"	yes	L	22	200		222		74				74		
9	Frances Kenneth Raymond (Frances Cavin)		Part of N. 3 acs. of Lot 2 (N. 10 rods of N. 3 acs. of Lot 2) ~~SW¼ of NW¼~~																					
10	Donald O. & Verna A. Wright		S. 225' of N. 379.4' of S. 1513.6' of Lot 3							no	no	L	21			21		7				7		
11	Vida Mildred Brown		N. 3 acs. of Lot 2 lying W. of line W. of W. line of R.R. 150' ~~NE¼ of SW¼~~				3			"	yes	L	44	100		144		48				48		
12	A. Hurtle & Lillian Wiage		75' X 510' X 300' X 3½' of Lot 2 ~~NW¼ of NW¼~~				.60																	
13	Fred & James W. McLough		Lot 2 less 3 acres + less 6/10 acre				41.25			"	"	L	260	460		720		250				250		
14	N. Lindley Johnson Est. & N. Lindley Johnson & Wife to Verna Wiage & Husband Harry & Ida Fung to ¼		(See Lot 1 of 2 More fully described in Warranty Deeds indexed & filed in Cass Co. Recorders Office as follows: Book 77 Page 72, Book 77 Page 73 & Book 77 Page 74.) ~~SW¼ of NW¼~~				1			"	"	L	33	249		282		94				94		
15																								
16			~~NE¼ of SE¼~~																					
17	Gilbert John Dwyer & Lorraine Marie Dwyer		Lot 1 of Lot 12 ~~NW¼ of SW¼~~				1			no	yes	L	36	114		150		50				50		
18	Marguerite A. Lathrop (Marguerite A. Wilson)		S. 374' of Lot 3 ~~SW¼ of SW¼~~				13.16			"	"	L	123			123		41				41		
19	W. J. & Mary Ann Hendelen		S. 200' of N. 600' of Lot 3 ~~SW¼ of SW¼~~				1.34			yes	no	C	85	840 NH / 240 H		1165	65	280				345		
20	" " "		N. 252.4' of S. 1512.6' of Lot 3				8			yes	"	L	130			130	26					26		
							84.25						972	3705		4677	150	1309				1459		

Cass County, Minnesota, for Taxes for the Year 1954.

	SOLD FOR TAXES	VALUATIONS BY SCHOOL DISTRICTS AS EQUALIZED BY DEPARTMENT OF TAXATION: District No. / Rate ___ Mills (Dollars)	District No. / Rate ___ Mills (Dollars)	District No. / Rate ___ Mills (Dollars)	District No. / Rate ___ Mills (Dollars)	District No. / Rate ___ Mills (Dollars)	District No. / Rate ___ Mills (Dollars)	Tax including State Homestead ___ Mills ($ cts.)	State Tax on Non-Homestead 5.22 Mills ($ cts.)	SPECIAL TAXES ($ cts.)	TOTAL TAXES ($ cts.)		PAID	WHEN PAID (Month Day Year)	Number of Receipt	March Settlement 1953 ($ cts.)	June Settlement 1953 ($ cts.)	Penalty ($ cts.)	November Settlement 1953 ($ cts.)	Penalty ($ cts.)	Collections to First Monday in January 1954 ($ cts.)	Penalty ($ cts.)	Delinquent on First Monday in January 1955 ($ cts.)	Penalty ($ cts.)	Total Delinquent Tax and Penalty ($ cts.)	REMARKS
1				$ 20				516			516	1	2nd Half Paid / 1st Half Paid	AUG 31 1955 / MAY 31 1955			258		258						
2				$ 99 / 1334				4492	70		4502	2	2nd Half Paid / 1st Half Paid	AUG 31 1955 / MAY 31 1955	10657 / 10590		2251		2251						
3												3													
4		$ 110 / ~~110~~	Abate. #6493					2558 / ~~4254~~	46		2558 / ~~4254~~	4	Tax Half Paid / Balance Paid	MAY 9 1955 / AUG 2 1955	5081 / 10333		2177		381						17.96 Abated
5			149					3466	78		3544	5	PAID IN FULL	MAY 31 1955	10659		3544								
6												6													
7												7													
8			74					1722	38		1760	8	PAID IN FULL	MAY 31 1955	10658		1760								
9												9													
10	SOLD FOR TAXES			7				180	04		184	10	PAID IN FULL	MAY 31 1955	10662		184								
11			48					1116	26		1142	11	PAID IN FULL	JAN 24 1954	125	1142									
12												12													
13			250					5816	130		5946	13	2nd Half Paid / 1st Half Paid	SEP 9 1955 / MAY 31 1955	13470 / 10663		2973		2973						
14	SOLD FOR TAXES			94				~~2422~~	50		2472	14	PAID IN FULL	MAY 31 1955	10661		2472								
15												15													
16												16		55											
17			50					1164	26		1190	17	PAID IN FULL	MAY 31 1955	10660		1190								
18			41					954	22		976	18	PAID IN FULL	FEB 16 1955	934	976									
19				$ 65 / 260				8848	146		9034	19	MAY 9 1955	PAID IN FULL	1953		9034								
20				$ 26				670			670	20	MAY 9 1955	PAID IN FULL			670								
		795		514 / 669	=150 / =1309 / 1959			17108 / 18496 / 35604	686		36290					2118	26513		5863						17.96 "

Assessment Roll and Tax List of Real Property in the Town of Pointe Lake, Cass County, Minnesota, for Taxes for the Year 1954.

Form 6CD (561) 50-1-5000 (10-54) WILLIS-GUTE COMPANY, MINNEAPOLIS

*Indicate Type of Property: R-Residential, C-Commercial, I-Industrial, U-Utility, F-Farm

	In Whose Name Assessed	To Whom Transferred		Description of Property: Subdivision	Sec. or List	Town or Block	Rng.	Number of Acres of Land: Acres	100ths	No. School District	Indicate Homestead Yes or No	Indicate Agricultural Tax Yes or No	*Indicate Type of Property	True and Full Valuations: Land Exclusive of Structures and Improvements	Buildings and Other Structures	Machinery Permanently Attached to Real Estate	Total True and Full Value	Assessed Valuations: Rural: Homestead Up to $1,000 20%	Rural: Over $1,000 and Non-Homestead 33⅓%	All Other: Homestead Up to $4,000 25%	All Other: Over $4,000 and Non-Homestead 40%	Machinery Permanently Attached to Real Estate 33⅓%	Total Assessed Value	Total Assessed Value as Equalized by the Board of Review	Final Equalized Value
								Acres	100ths					Dollars	Dollars	Dollars	Dollars	Dollars	Dollars	Dollars	Dollars	Dollars	Dollars	Dollars	Dollars
1	Mabel Middleton			NE¼ of NE¼ Lot 1	29	139	29	39	95	30	no	yes	T	252			252		84				84		
2	State of Minnesota			NW¼ of NE¼																					
3	State of Minnesota			SW¼ of NE¼																					
4	Mabel Middleton			SE¼ of NE¼ Lot 2				34	90		"	"	L	222			222		74				74		
5	Peter J. Lelark			Short part of Lot 1 of Sec 14 T 138 R 29 Off Sec 14																					
6	State of Minnesota			NE¼ of NW¼																					
7	Oscar & Vida M. Hanson			NW¼ of NW¼				40			yes	"	T	160			160	32					32		
8	" " "			SW¼ of NW¼				40			"	"	T	160			160	32					32		
9	State of Minnesota			SE¼ of NW¼																					
10	Oscar & Vida M. Hanson			W 200' of Lot 4				2			"	"	T	40	60		100	20					20		
11	State of Minnesota			NE¼ of SW¼																					
12	Lee & Velma F. Marshall			Lot 4 less W 200' NW¼ of SW¼				30	20		no	"	T	125	40		165		55				55		
13	Emil & Alice M. Hinde			SW¼ of SW¼ Lot 5				46	75		yes	"	C	270	270.00 670.00		940	134	90				224		
14				SE¼ of SW¼																					
15																									
16	Mabel Middleton			NE¼ of SE¼ Lot 3				39	10		no	"	T	252			252		84				84		
17	Marie Kuckow			NW¼ of SE¼ Lying S of Hy #14				80			yes	"	F	30	120		150	30					30		
18				SW¼ of SE¼ less 2 A off S side of Hy #14																					
19	Peter J. Lelark ~~Marie Kuckow~~			SE¼ of SE¼				40			"	"	F	200			200	40					40		
20	Norman L. & Marie Kuckow			Short Pt. of W½ of SE¼ Lying W of Hy #24							"	"	F	390	180		570	114					114		
								342	90					2101	1070		3171	424	389				789		

	Sold for Taxes	Valuations by School Districts as Equalized by Department of Taxation: District No. ..... Rate ..... Mills	District No. ..... Rate ..... Mills	District No. ..... Rate ..... Mills	District No. ..... Rate ..... Mills	District No. ..... Rate ..... Mills	District No. ..... Rate ..... Mills	Tax Including State Homestead	State Tax on Non-Homestead 5.85 Mills	Special Taxes	Total Taxes	Paid	When Paid	Number of Receipt	March Settlement 1955	June Settlement 1955	Penalty	November Settlement 1955	Penalty	Collections to First Monday in January 1956	Penalty	Delinquent on First Monday in January 1956	Penalty	Total Delinquent Tax and Penalty	Remarks
		Dollars	Dollars	Dollars	Dollars	Dollars	Dollars	$ cts.	$ cts.	$ cts.	$ cts.		Month Day Year		$ cts.	$ cts.	$ cts.	$ cts.	$ cts.	$ cts.	$ cts.	$ cts.	$ cts.	$ cts.	
1		84						1954	44		1998	PAID IN FULL	MAY 31 1955	10665		1998									
2																									
3																									
4		74						1722	38		1760	PAID IN FULL	MAY 31 1955	10665		1760									
5																									
6												PAID IN FULL	OCT 26 1956												
7		#32						744			744	PAID IN FULL	OCT 26 1956	14633				744	52						
8		#32						744			744							744							
9																									
10		#20						466			466	PAID IN FULL	OCT 26 1956					466	16						
11																									
12		55						1280	28		1308	PAID IN FULL	MAY 31 1955	10665		1308									
13		#134 90						5210	46		5256	2nd Half Paid	SEP 29 1955	13577											
14												1st Half Paid	MAY 20 1956	15695		2628		2628							
15																									
16		84						1954	44		1998	PAID IN FULL	MAY 31 1955	10665		1998									
17		#30						698			698	PAID IN FULL	MAY 31 1955			698									
18														10666											
19		#40						930			930	PAID IN FULL	MAY 31 1955			930									
20	SOLD FOR TAXES	#114						2652			2652	Balance Paid	OCT 7 1955	13744		1500		1152							
		#402 389						18354	200		18554		MAY 31 1955	10667		12820		5734							

Assessment Roll and Tax List of Real Property in the Township of Pontoville Lake

Cass County, Minnesota, for Taxes for the Year 1954.

Form SCD (54) 10-100-5470 (Revised)

*Indicate Type of Property: R-Residential, C-Commercial, I-Industrial, U-Utility, F-Farm

	In Whose Name Assessed	To Whom Transferred	Description of Property: Subdivision	Sec. or Lot	Town. or Block	Rng.	Number of Acres of Land (Acres / 100ths)	No. School District	Indicate Increased Tax on Ag.	Indicate Increased Tax on Ag.	*Indicate Type of Property	True and Full Valuations: Land Exclusive of Structures and Improvements (Dollars)	Buildings and Other Structures (Dollars)	Machinery Permanently Attached to Real Estate (Dollars)	Total True and Full Value (Dollars)	Assessed Valuations: Rural: Homestead Up to $1,500 20% (Dollars)	Rural: Over $1,500 Not Homestead 33 1/3% (Dollars)	All Other: Homestead Up to $4,000 25% (Dollars)	All Other: Over $4,000 Not Homestead 40% (Dollars)	All Other: Machinery Permanently Attached to Real Estate 33 1/3% (Dollars)	Total Assessed Value (Dollars)	Total Assessed Value as Equalized by the Board of Review (Dollars)	Final Equalized Value (Dollars)
1	John G. & Bertha Piggott		NE¼ of NE¼	30	139	29	40	30	yes	yes	F	300			300	60					60		
2	" "		NW¼ of NE¼				40		"	"	F	220	160		380	76					76		
3	Ralph W. & Isabelle Snider		W½ of Lot 5 SW¼ of NW¼				10		no	"	T	54			54		18				18		
4	Elizabeth M. Cheney		Lot 6 less 30x30 rds. SE¼ of NE¼				35 12		"	"	L	284	268		552		184				184		
5	Marjorie Cheney Johnson		30x30 rds of Lot 6				5 63		"	"	L	50	260		310		110				110		
6	Gordon C. & Velma F. Marshall		NE¼ of NW¼				40		"	"	T	181	26		207		69				69		
7	" " "		NW¼ of NW¼ Lot 1				50 58		"	"	T	180			180		60				60 69		
8	" " "		SW¼ of NW¼ Lot 2				50 58		"	"	T	180			180		60				60 60		
9	" " "		SE¼ of NW¼ Lot 4				35 25		"	"	T	183			183		61				61		
10	Edward & Lydia Ellis		W½ of Lot 3 less 150' x 200'				12 52		no yes	"	C	120	51 NH 140 H		316	53	17				70		
11	Paul E. & Beth E. Carl Warner		NE¼ of SW¼ Lot 3				35 80		no	"	L	495	300		795		265				265		
12			NW¼ of SW¼																				
13	Herbert S. & Eleanor Nesbitt		SW¼ of SW¼ Lot 10				42 65		"	"	L	300	42		342		114				114		
14			SE¼ of SW¼																				
15	Robert Wm. Jones & Rose Sandgren Jones		Lot 7				20 25		no yes	"	C	240	102 NH 140 H		482	76	34				110		
16			NE¼ of SE¼																				
17			NW¼ of SE¼																				
18	Hattie M. Hogan		SW¼ of SE¼ Lot 8				20 80		yes	"	L	165			165	33					33		
19	" "		SE¼ of SE¼ Lot 9				29 40		"	"	R	220	175		395	79					79		
20																							
	(Continued on Next Page)						488 56					3207	1654		4861	377	992				1369		

	Sold for Taxes	Validations by School Districts as Equalized by Department of Taxation: District No. ..... Rate ..... Mills	District No. ..... Rate ..... Mills	District No. ..... Rate ..... Mills	District No. ..... Rate ..... Mills	District No. ..... Rate ..... Mills	District No. ..... Rate ..... Mills	Tax Including State Homestead ..... Mills	State Tax on Non-Homestead ..... Mills	Special Taxes	Total Taxes		Paid	When Paid			Number of Receipt	March Settlement 1955	June Settlement 1955	Penalty	November Settlement 1955	Penalty	Collections to First Monday in January 1956	Penalty	Delinquent on First Monday in January 1956	Total Delinquent Tax and Penalty	Remarks
		Dollars	Dollars	Dollars	Dollars	Dollars	Dollars	$ cts.	$ cts.	$ cts.	$ cts.			Month	Day	Year		$ cts.	$ cts.	$ cts.	$ cts.	$ cts.	$ cts.	$ cts.	$ cts.	$ cts.	
1			# 60					13 96			13 96	1	PAID IN FULL	APR	14	1955	4908		13 96								
2			# 76					17 68			17 68	2	PAID IN FULL	APR	14	1955	4908		17 68								
3			18					4 18	10		4 28	3	PAID IN FULL	MAR	26	1955	4795		4 28								
4			184					42 80	96		43 76	4	PAID IN FULL	FEB	28	1955	3969	49 96									
5			110					25 58	58		26 16	5	PAID IN FULL	FEB	28	1955	3968	26 16									
6			69					16 06	36		16 42	6	PAID IN FULL	MAY	31	1955			16 42								
7			60					13 96	32		14 28	7	PAID IN FULL	MAY	31	1955			14 28								
8			60					13 96	32		14 28	8	PAID IN FULL	MAY	31	1955	17664		14 28								
9			61					14 20	32		14 52	9	PAID IN FULL	MAY	31	1955			14 52								
10			# 53 17					16 28	08		16 36	10	PAID IN FULL	MAY	31	1955	17178		16 36								
11			265					61 64	138		63 02	11	1st Half Paid / 2nd Half Paid	JAN / MAY	24 / 31	1955 / 1955	14 / 13153	31 51	31 51								
12												12															
13			114					26 52	60		27 12	13	2nd Half Paid / 1st Half Paid	OCT / MAY	31 / 31	1955 / 1955	15791 / 16669		13 56		13 56						
14												14															
15	SOLD FOR TAXES		# 76 34					26 52	18		26 70	15	PAID IN FULL	MAY	31	1955	16670		26 70								
16												16															
17												17															
18			# 33					7 68			7 68	18	PAID IN FULL	MAY	31	1955	16668		7 68								
19			# 79					18 38			18 38	19	PAID IN FULL	MAY	31	1955			18 38								
20												20															
			# 377 992 1369					319 40	5 20		324 60							10 69	309 61		13 56						

Assessment Roll and Tax List of Real Property in the Towns of Pente Lake, Cass County, Minnesota, for Taxes for the Year 1954.

Form 3CD (54) SALES-RITE COMPANY, MINNEAPOLIS

*Indicate Type of Property: R - Residential, C - Commercial, I - Industrial, U - Utility, F - Farm

	In Whose Name Assessed	To Whom Transferred	Description of Property: Subdivision	Sec. or Lot	Town or Block	Rng	Number of Acres of Land: Acres	Tenths	No. School District	Indicate Homestead Tax or No	Indicate Agricultural Tax or No	*Indicate Type of Property	True and Full Valuations: Land Exclusive of Structures and Improvements	Buildings and Other Structures	Machinery Permanently Attached to Real Estate	Total True and Full Value	Assessed Valuations: Rural: Homestead Up to $4,000 20%	Rural: Over $4,000 and Non-Homestead 33⅓%	All Other: Homestead Up to $4,000 25%	All Other: First $4,000 Non-Homestead 40%	All Other: Machinery Permanently Attached to Real Estate 33⅓%	Total Assessed Value	Total Assessed Value as Revised by the Board of Review	Final Equalized Value
							Acres	Tenths					Dollars	Dollars	Dollars	Dollars	Dollars	Dollars	Dollars	Dollars	Dollars	Dollars	Dollars	Dollars
1	Herman & Lulu M. Collins		E½ of Lots NE¼ of NE¼	30	139	29	9	43	30	no	yes	R	75			75		25				25		
2	Ralph W. & Isabelle Snider		S.150' of W½ of Lots NW¼ of NE¼				1	75		no	no	R	21			21		7				7		
3	Gordon C. & Velma F. Marshall		W.102' of W½ of Lots SW¼ of NE¼				4			no	no	R	21			21		7				7		
4			SE¼ of NE¼																					
5																								
6			NE¼ of NW¼																					
7			NW¼ of NW¼																					
8			SW¼ of NW¼																					
9			SE¼ of NW¼																					
10																								
11			NE¼ of SW¼																					
12			NW¼ of SW¼																					
13			SW¼ of SW¼																					
14			SE¼ of SW¼																					
15																								
16			NE¼ of SE¼																					
17			NW¼ of SE¼																					
18			SW¼ of SE¼																					
19			SE¼ of SE¼																					
20																								
							15	18					117			117		39				39		

	Sold for Taxes	Valuations by School Districts as Equalized by Department of Taxation: District No. ..... Rate ..... Mills	No. 3 Rate 34 Mills	District No. ..... Rate ..... Mills	District No. ..... Rate ..... Mills	District No. ..... Rate ..... Mills	District No. ..... Rate ..... Mills	Tax including State Homestead ..... Mills	State Tax on Non-Homestead 5.7 Mills	Special Taxes	Total Taxes		Paid	When Paid: Month	Day	Year	Number of Receipt	March Settlement 1953	June Settlement 1953	Penalty	November Settlement 1953	Penalty	Collections to First Monday in January 1955	Penalty	Delinquent on First Monday in January 1956	Total Delinquent Tax and Penalty	Remarks
		Dollars	Dollars	Dollars	Dollars	Dollars	Dollars	$ cts.	$ cts.	$ cts.	$ cts.							$ cts.	$ cts.	$ cts.	$ cts.	$ cts.	$ cts.	$ cts.	$ cts.	$ cts.	
1			25					5.72	14		5.96	1	PAID IN FULL	MAY	31	1955	10681		5.96								
2			7					1.62	04		1.66	2	PAID IN FULL	MAR	26	1955	4795		1.66								
3			7					1.62	04		1.66	3	PAID IN FULL	MAY	31	1955	10664		1.66								
4												4															
5												5															
6												6															
7												7															
8												8															
9												9															
10												10															
11												11															
12												12															
13												13															
14												14															
15												15															
16												16															
17												17															
18												18															
19												19															
20												20															
			39					9.06	22		9.28								9.28								

Assessment Roll and Tax List of Real Property in the Town of Pronto Lake, Cass County, Minnesota, for Taxes for the Year 1954.

Form 5CD (54) 10,000-5-54 Sampson, Minneapolis

*Indicate Type of Property: R-Residential, C-Commercial, I-Industrial, U-Utility, F-Farm

	In Whose Name Assessed	To Whom Transferred	Description of Property: Subdivision	Sec. or Lot	Town or Block	Rng	Number of Acres of Land: Acres	Mills	No. School District	Indicate Homestead Yes or No	Indicate Agricultural Land Yes or No	*Indicate Type Property	True and Full Valuations: Land Exclusive of Structures Or Improvements	Buildings and Other Structures	Machinery Permanently Attached to Real Estate	Total True and Full Value	Assessed Valuations: Rural: Homestead Up to $1,000 20%	Rural: Over $1,000 and Non-Homestead 33⅓%	All Other: Homestead Up to $1,000 25%	All Other: Over $1,000 and Non-Homestead 40%	Machinery Permanently Attached to Real Estate 33⅓%	Total Assessed Value	Total Assessed Value as Equalized by the Board of Review	Final Equalized Value
							Acres	Mills					Dollars	Dollars	Dollars	Dollars	Dollars	Dollars	Dollars	Dollars	Dollars	Dollars	Dollars	Dollars
1			NE ¼ of NE ¼	31	137	29			30															
2			NW ¼ of NE ¼																					
3			SW ¼ of NE ¼																					
4			SE ¼ of NE ¼																					
5																								
6			NE ¼ of NW ¼																					
7	Elmer Haaland		NW ¼ of NW ¼ Lot 1				31.75		no	yes	T		147			147		49				49		
8	Charles W + Thelma Willoughby		SW ¼ of NW ¼ Lot 2				28.20		"	"	L		201			201		67				67		
9			SE ¼ of NW ¼																					
10																								
11			NE ¼ of SW ¼																					
12	Lester + Mildred Waldorf		NW ¼ of SW ¼ Lot 3				26.75		"	"	L		120	111		231		77				77		
13	Alfred W + Evelyn Lambke		SW ¼ of SW ¼ Lot 4				16.75		no / yes	no	C		75	180 / 270	NH / H	345	63	60				123		
14			SE ¼ of SW ¼																					
15																								
16	Lyle + Lillian McThomas		NE ¼ of SE ¼ Lot 6				44.75		no / yes	no	C		320	300 / 200	NH / H	820	104	100				204		
17			NW ¼ of SE ¼																					
18	Gladys + Von Bergendorf SROUE		SW ¼ ~~of SE ¼~~ Lot 7				37.20		no	yes	L		219	120		339		113				113		
19	" "		SE ¼ of SE ¼				40		"	"	T		165			165		55				55		
20																								
							225.40						1247	1151		2398	167	521				688		

	Sold for Taxes	Valuations by School Districts as Equalized by Department of Taxation: District No. ..... Rate ..... Mills	District No. ..... Rate ..... Mills	District No. ..... Rate ..... Mills	District No. ..... Rate ..... Mills	District No. ..... Rate ..... Mills	Tax including State Homestead ..... Mills	State Tax on Non-Homestead 5.5 Mills	Special Taxes	Total Taxes		Paid	When Paid: Month Day Year	Number of Receipt	March Settlement 1955	June Settlement 1955	Penalty	November Settlement 1955	Penalty	Collections to First Monday in January 1956	Penalty	Delinquent on First Monday in January 1956	Penalty	Total Delinquent Tax and Penalty	Remarks
		Dollars	Dollars	Dollars	Dollars	Dollars	$ cts.	$ cts.	$ cts.	$ cts.					$ cts.	$ cts.	$ cts.	$ cts.	$ cts.	$ cts.	$ cts.	$ cts.	$ cts.	$ cts.	
1											1														
2											2														
3											3														
4											4														
5											5														
6											6														
7		49					1140	26		1166	7	PAID IN FULL	MAY 31 1955	10671		1166									
8		67					1558	34		1592	8	PAID IN FULL	MAY 31 1955	10674		1592									
9											9														
10											10														
11											11														
12		77					1792	40		1832	12	PAID IN FULL	MAY 31 1955	10673		1832									
13				# 63 / 63			3168	32		3200	13	PAID IN FULL	MAY 31 1955	7775		3200									
14											14														
15											15														
16				# 104 / 100			5256	52		5308	16	2nd Half Paid / 1st Half Paid	OCT 31 1955 / MAY 31 1955	15797 / 10673		2654		2654							
17											17														
18		113					2626	58		2684	18	PAID IN FULL	MAY 31 1955	10674		2684									
19		55					1280	28		1308	19	PAID IN FULL	MAY 31 1955			1308									
20											20														
		361		# 167 = 116 / 11.00 = 51 / 527			8448 / 8948	270		17092						14438		2654							
		361					168 27																		

Form 5CD (54) 3M-2-54 (Office remarks)

Assessment Roll and Tax List of Real Property in the Towns of Pontio Lake ass County, Minnesota, for Taxes for the Year 1954.

*Indicate Type of Property: R-Residential, C-Commercial, I-Industrial, U-Utility, F-Farm

	In Whose Name Assessed	To Whom Transferred		Description of Property: Subdivision	Sec. or Lot	Town or Block	Rng	Number of Acres of Land: Acres	Tenths	No. School District	Indicate Homestead Tax Yes	Indicate Agricultural Tax Yes	* Indicate Type Property	True and Full Valuations: Land Exclusive of Structures Other Improvements	Buildings and Other Structures	Machinery Permanently Attached to Real Estate	Total True and Full Value	Assessed Valuations: Rural: Homestead Up to $1,000 20%	Rural: Over $1,000 and Non-Homestead 33⅓%	All Other: Homestead Up to $1,000 25%	All Other: Over $1,000 and Non-Homestead 40%	Machinery Permanently Attached to Real Estate 33⅓%	Total Assessed Value	Total Assessed Value as Equalized by the Board of Review	Final Equalized Value
								Acres						Dollars	Dollars	Dollars	Dollars	Dollars	Dollars	Dollars	Dollars	Dollars	Dollars	Dollars	Dollars
1	Fred & Frances W. McGough		1	NE¼ of NE¼	32	13929		40		30	no	no	T	198			198		66				66		
2	Michael Smith		2	NW¼ of NE¼				40			"	"	T	63			63		21				21		
3	"		3	SW¼ of NE¼				40			"	"	T	90			90		30				30		
4	Red River Lumber Co		4	NE¼ of NE¼ Lot 2				33.25			yes	"	T	120	75		195	39					39		
5			5																						
6	Michael Smith		6	NE¼ of NW¼				40			no	"	T	90			90		30				30		
7	Arthur C. & Lulla B. Anderson		7	Lot 1 less 3.4 acs Duponti Beach NW¼ of NW¼				21.30			yes	"	T	130			130	26					26		
8	Michael Smith		8	SW¼ of NW¼				40			no	"	T	42			42		14				14		
9	Floyd & Violet Smith		9	SE¼ of NW¼				40			yes	"	T	90			90	18					18		
10			10																						
11	Floyd & Violet Smith		11	NE¼ of SW¼				40			"	"	F	160	400		560	112					112		
12	" "		12	NW¼ of SW¼				40			"	"	F	150			150	30					30		
13	" "		13	SW¼ of SW¼				40			"	"	F	250			250	50					50		
14	" "		14	SE¼ of SW¼				40			"	"	F	340			340	68					68		
15			15																						
16	State of Minnesota		16	~~NE¼ of SE¼~~ Lot 3																					
17	Floyd Smith		17	NW¼ of SE¼				40			"	"	T	75			75	15					15		
18	"		18	SW¼ of SE¼				40			"	"	T	100			100	20					20		
19	State of Minnesota		19	Lot 4 less 5 1/16 A. in E. 2 rds SE¼ of SE¼																					
20	Gertie Whitted		20	L 16 1/16 of E. 2 rds of Lot 4				2			"	"	R	40	140		180	36					36		
								536.55						1938	615		2553	414	161				575		

	Sold for Taxes	Valuations by School Districts as Equalized by Department of Taxation: District No. 1 Rate 34 Mills	District No. Rate Mills	District No. Rate Mills	District No. Rate Mills	District No. Rate Mills	District No. Rate Mills	Tax Including State Homestead	State Tax on Non-Homestead 5.22	Special Taxes	Total Taxes		Paid	When Paid: Month	Day	Year	Number of Receipt	March Settlement 1955	June Settlement 1955	Penalty	November Settlement 1955	Penalty	Collections to First Monday in January 1956	Penalty	Delinquent on First Monday in January 1956	Penalty	Total Delinquent Tax and Penalty	Remarks
		Dollars	Dollars	Dollars	Dollars	Dollars	Dollars	$ cts.	$ cts.	$ cts.	$ cts.							$ cts.	$ cts.	$ cts.	$ cts.	$ cts.	$ cts.	$ cts.	$ cts.	$ cts.		
1		66						1596	34		1570	1	2nd Half Paid	SEP 6	1955		15716											
													1st Half Paid	MAY 31	1955		10663		785		785							
2		21						488	10		498	2	PAID IN FULL	MAY 31	1955				498									
3		30						698	16		714	3	PAID IN FULL	MAY 31	1955		10652		714									
4	SOLD FOR TAXES	39						908			908	4													908			
5												5																
6		30						698	16		714	6	PAID IN FULL	MAY 31	1955		10654		714									
7		26						604			604	7	Balance Paid / Part Paid	MAY 31 / MAY 31	1955 / 1955		1339 / 10676		307		297							
8		14						326	08		334	8	PAID IN FULL	MAY 31	1955		10672		334									
9		18						418			418	9	2nd Half Paid / 1st Half Paid	OCT 31 / MAY 27	1955 / 1955		15849 / 6347		209		209							
10												10																
11		112						2606			2606	11	2nd Half Paid / 1st Half Paid	OCT 31 / MAY 27	1955 / 1955													
12		30						698			698	12	2nd Half Paid / 1st Half Paid	OCT 31 / MAY 27	1955 / 1955		15743 / 6347		3025		3025							
13		50						1164			1164	13	2nd Half Paid / 1st Half Paid	OCT 31 / MAY 27	1955 / 1955													
14		68						1582			1582	14	2nd Half Paid / 1st Half Paid	OCT 31 / MAY 27	1955 / 1955													
15												15																
16												16																
17	SOLD FOR TAXES	15						348			348	17													348			
18	SOLD FOR TAXES	20						466			466	18													466			
19												19																
20		36						838			838	20	PAID IN FULL	FEB 28	1955		15617	838										
		414 / 161 / 575						13378	84		13462							1535	6586		4316				1922			

Assessment Roll and Tax List of Real Property in the Town of Pointe Lake

*Indicate Type of Property: R-Residential, C-Commercial, I-Industrial, U-Utility, F-Farm

	In Whose Name Assessed	To Whom Transferred	Description of Property: Subdivision	Sec. or Lot	Town or Block	Rng.	Number of Acres of Land: Acres	Mills	No. School District	Indicate Homestead Yes or No	Indicate Veteran Yes or No	Indicate Type of Property	True and Full Valuations: Land Exclusive of Structures and Improvements	Buildings and Other Structures	Machinery Permanently Attached to Real Estate	Total True and Full Value	Assessed Valuations: Rural: Homestead Up to $4,000 20%	Rural: Over $4,000 and Non-Homestead 33⅓%	All Other: Homestead Up to $4,000 25%	All Other: Over $4,000 and Non-Homestead 40%	All Other: Machinery Permanently Attached to Real Estate 33⅓%	Total Assessed Value	Total Assessed Value as Equalized by the Board of Review	Final Equalized Value
							Acres	Mills					Dollars	Dollars	Dollars	Dollars	Dollars	Dollars	Dollars	Dollars	Dollars	Dollars	Dollars	Dollars
1	~~Hedgeth Clothing Co~~	Forrest W. Metcroff	~~NE¼ of NE¼~~ Lot 3	33	139	27	38	30	no	yes	L		330	180		510		170				170		
2			NW¼ of NE¼																					
3	Joyce C. Hanson et al		Lot 4 deep 150' x 330' on NW Cor ~~NW¼ of NE¼~~				33.63			"	no	L	265	479		744		248				248		
4	" "		SE¼ of NE¼				40			yes	yes	F	170	275		445	89					89		
5	Donald J. Lindquist & Derwood G. Dean		E 80' of W 330' of N 500' of Lot 2				91			no	"	L	30	324		354		118				118		
6	A. A. Larson		Lot 3 less 2 acres NE¼ of NW¼				47.20			"	"	L	350	46		396		132				132		
7	Ernest Siltneson		NW¼ of NW¼				40			yes	"	F	150	200		350	70					70		
8	"		~~SW¼ of NW¼~~ Lot 4				19.10			"	"	L	70			70	14					14		
9	H. Lanitz Hansen by Harry E. Lathrop '48 & Velma Stager '48		Lies W of Lot 3 less Hwy & N.S. 2 acres E ~~½ of NW¼~~ 77' side of Lot 3				2			no	"	L	67	200		267		89				89		
10																								
11	State of Minnesota		NE¼ of ~~SW¼~~ Lot 5																					
12			NW¼ of SW¼																					
13	Beatrice E. Wedge		Lot 6 less W 233' ~~NW¼ of SW¼~~				24.50			yes	"	L	160	90		250	50					50		
14	Leslie + Esther Shepard		SE¼ of SW¼				40			"	"	T	160			160	32					32		
15	J. Fr. Helen E. Armstrong		E 80' of W 160' of N 500' of Lot 2				91			"	"	R	30	180		210	42					42		
16	Leslie + Esther Shepard		NE¼ of SE¼				40			"	"	T	160			160	32					32		
17	" "		NW¼ of SE¼				40			"	"	T	160			160	32					32		
18	" "		SW¼ of SE¼				40			"	"	F	280	275		555	105					105		
19	" "		SE¼ of SE¼				40			"	"	F	260			260	52					52		
20																								
	Continued on next page						$6125						2612	2249		4861	518	757				1275		

Cass County, Minnesota, for Taxes for the Year 1954.

	Sold for Taxes	Valuations by School Districts as Equalized by Department of Taxation: District No. ..... Rate ..... Mills	District No. ..... Rate ..... Mills	District No. ..... Rate ..... Mills	District No. ..... Rate ..... Mills	Tax Including State Homestead ..... Mills	State Tax on Non-Homestead 5.2 Mills	Special Taxes	Total Taxes		Paid	When Paid: Month Day Year	Number of Receipt	March Settlement 1955	June Settlement 1955	Penalty	November Settlement 1955	Penalty	Collections to First Monday in January 1956	Penalty	Delinquent on First Monday in January 1956	Penalty	Total Delinquent Tax and Penalty	Remarks
		Dollars	Dollars	Dollars	Dollars	Dollars	$ cts.	$ cts.	$ cts.					$ cts.	$ cts.	$ cts.	$ cts.	$ cts.	$ cts.	$ cts.	$ cts.	$ cts.	$ cts.	
1		170				3454	88		4042	1	PAID IN FULL	FEB 16 1955	936	40.42										
2										2														
3				248		6390	130		6520	3	2nd Half Paid 1st Half Paid	OCT 31 1955 MAY 31 1955	10677		3260		3260							
4		89				2070			2070	4	2nd Half Paid 1st Half Paid	OCT 31 1955 MAY 31 1955	10677 4946		1035		1035							
5		118				2746	62		2808	5	PAID IN FULL	MAY 31 1955	10681		2808									
6		132				3070	68		3138	6	PAID IN FULL	MAY 31 1955	10682		3138									
7		70				1628			1628	7	PAID IN FULL	MAY 31 1955	10680		1628									
8		14				326			326	8	PAID IN FULL	MAY 31 1955			326									
9		89				2070	46		2116	9	PAID IN FULL	MAY 31 1955	10679		2116									
10										10														
11										11														
12										12														
13		50				1164			1164	13	PAID IN FULL	DEC 28 1955	10682						1164	16				
14		32				744			744	14	1st Half Paid 2nd Half Paid	MAY 28 1955 OCT 28 1955	6383 15177		372		372							
15		42				978			978	15	PAID IN FULL	MAY 31 1955	10679		978									
16		32				744			744	16	1st Half Paid 2nd Half Paid	MAY 28 1955 OCT 28 1955												
17		32				744			744	17	1st Half Paid 2nd Half Paid	MAY 28 1955 OCT 28 1955	6383 15177		372		372							
18		105				2442			2442	18	1st Half Paid 2nd Half Paid	MAY 28 1955 OCT 28 1955												
19		52				1210			1210	19	1st Half Paid 2nd Half Paid	MAY 28 1955 OCT 28 1955												
20										20														
		618 509 1127	248	518 509 248 = 1275		23890 6390 30280	394		30674					40.42	18231		7237		1164					

Camp Blanche
Camp of Pointe Point
Resort
Pine Beach
Lake Shore

Assessment Roll and Tax List of Real Property in the Town of Pacific Lake, Cass County, Minnesota, for Taxes for the Year 1954.

Form 3GD (541) 50,000-5-53 Duluth, Minnesota

*Indicate Type of Property: R-Residential, C-Commercial, I-Industrial, U-Utility, F-Farm

	In Whose Name Assessed	To Whom Transferred	Description of Property: Subdivision	Sec. or Lot	Town or Block	Reg.	Number of Acres of Land: Acres	Mills	No. School District	Indicates Homestead Tax or No	Indicates Agricultural Tax or No	*Indicates Type of Property	True and Full Valuations: Land Exclusive of Structures and Improvements (Dollars)	Buildings and Other Structures (Dollars)	Machinery Permanently Attached to Real Estate (Dollars)	Total True and Full Value (Dollars)	Assessed Valuations: Rural: Homestead Up to $1,000 20% (Dollars)	Rural: Over $4,000 and Non-Homestead 33⅓% (Dollars)	All Other: Homestead Up to $1,000 25% (Dollars)	All Other: Over $4,000 and Non-Homestead 40% (Dollars)	Machinery Permanently Attached to Real Estate 33⅓% (Dollars)	Total Assessed Value (Dollars)	Total Assessed Value as Equalized by the Board of Review (Dollars)	Final Equalized Value (Dollars)
1	Herbert G. & Katherine Gerke		E 100' of W 410' of N 500' of Lot 2 NE¼ of NW¼	33	139	29	1.15	80	70			T	24			24		8				8		
2	Arthur J. & Sarah Hansen		E 150' of W 300' of N 500' of Lot 2 NW¼ of NW¼				1.73		11			R	30	141		171		57				57		
3	Marcella Tracy		W 80' of N 500' of Lot 2 NW¼ of NW¼				.91		11			L	30	252		282		94				94		
4	William & Mrs. William Christensen		E 100' of W 610' of N 500' of Lot 2 SW¼ of NW¼				1.15		11			L	30	75		105		35				35		
5	Frank L. & Mina M. Farrington		E 100' of W 710' of N 500' of Lot 2				1.15		11			L	35	121		156		52				52		
6	~~William & Ida Christensen~~		W 100' of W 500' of N 500' of Lot 2 SW¼ of NW¼						11			L	33			33		11				11		
7	Stanley E. & Marian E. Werner		E 80' of W 790' of N 500' of Lot 2 SW¼ of NW¼				.91		11			L	30	174		204		68				68		
8			SW¼ of NW¼																					
9	W. N. Strong		W 233' of Lot 6 less S 400' SW¼ of NW¼				1.25		70			T	33			33		11				11		
10	Earl & Vivienne Stockton		S 400' of W 238' of Lot 6				1.25		11			T	21			21		7				7		
11			NE¼ of SW¼																					
12			NW¼ of SW¼																					
13			SW¼ of SW¼																					
14			SE¼ of SW¼																					
15																								
16			NE¼ of SE¼																					
17			NW¼ of SE¼																					
18			SW¼ of SE¼																					
19			SE¼ of SE¼																					
20																								
							9.50						266	763		1029		343				343		

	Sold for Taxes	Valuations by School Districts as Equalized by Department of Taxation: District No. ..... Rate ..... Mills	District No. 2440 Rate 23.43 Mills	District No. ..... Rate ..... Mills	District No. 2440 Rate 23.43 Mills	District No. ..... Rate ..... Mills	District No. ..... Rate ..... Mills	Tax including State Homestead ..... Mills	State Tax on Non-Homestead 6.77 Mills	Special Taxes	Total Taxes		Paid	When Paid (Month Day Year)	Number of Receipt	March Settlement 1955	June Settlement 1955	Penalty	November Settlement 1955	Penalty	Collections to First Monday in January 1956	Penalty	Delinquent on First Monday in January 1956	Penalty	Total Delinquent Tax and Penalty	Remarks
		Dollars	Dollars	Dollars	Dollars	Dollars	Dollars	$ cts.	$ cts.	$ cts.	$ cts.					$ cts.	$ cts.	$ cts.	$ cts.	$ cts.	$ cts.	$ cts.	$ cts.	$ cts.	$ cts.	
1			8					186	04		190	1												19	209	
2			57					1326	30		1356	2	PAID IN FULL	MAY 31 1955	10685		1356									
3			94					2186	50		2236	3	PAID IN FULL	MAY 31 1955	10688		2236									
4			35					814	18		832	4	PAID IN FULL	MAY 7 1955	5437		832									
5					50			1240	28		1368	5	PAID IN FULL	MAY 31 1955	10684		1368									
6			11					256	06		262	6	PAID IN FULL	Aug 17 1955	5737 ~~5737~~		262									
7			68					1582	36		1618	7	PAID IN FULL	MAY 31 1955	10686		1618									
8												8														
9			11					256	06		262	9	PAID IN FULL	AUG 3 1955	9711				262	05						
10			7					162	04		166	10	PAID IN FULL	MAY 31 1955	10687		166									
11												11														
12												12														
13												13														
14												14														
15												15														
16												16														
17												17														
18												18														
19												19														
20												20														
			291		50		343	10140 4768 5908	182		8290						7938		262					190		

Assessment Roll and Tax List of Real Property in the Town of Pinto Lake

Cass County, Minnesota, for Taxes for the Year 1954.

Form ECU (511) Land Data Company, Minneapolis

*Indicate Type of Property: R-Residential, C-Commercial, I-Industrial, U-Utility, F-Farm

	In Whose Name Assessed	To Whom Transferred	Description of Property: Subdivision	Sec. or Lot	Town or Block	Rng	Number of Acres of Land: Acres	100ths	No. School District	Indicates Homestead Yes or No	Indicates Agricultural Yes or No	Indicates Type of Property	True and Full Valuations: Land Exclusive of Structures and Improvements	Buildings and Other Structures	Machinery Permanently Attached to Real Estate	Total True and Full Value	Assessed Valuations: Rural: Homestead Up to $4,000 20%	Rural: Over $4,000 and Non-Homestead 33⅓%	All Other: Homestead Up to $4,000 25%	All Other: Over $4,000 and Non-Homestead 40%	Machinery Permanently Attached to Real Estate 33⅓%	Total Assessed Value	Total Assessed Value as Equalized by the Board of Review	Final Equalized Value
							Acres	100ths					Dollars	Dollars	Dollars	Dollars	Dollars	Dollars	Dollars	Dollars	Dollars	Dollars	Dollars	Dollars
1	James H. & Sylvia A. Fullerton		NE¼ of NE¼	34	137	29	40		30	No		T	105			105		35				35		
2	" "		NW¼ of NE¼				40			"	"	T	129	60		189		63				63		
3	Clayton E. & Ada O. Peterson		SW¼ of NE¼				40			"	"	T	162			162		54				54		
4	" "		SE¼ of NE¼				40			"	"	T	141			141		47				47		
5																								
6	W. J. & Marjorie Wenzelin		NE¼ of NW¼				40			"	"	T	45			45		15				15		
7	Matt & Lucille Novotny		NW¼ of NW¼				40			no	"	C	350	150 NH 150 H		550	80	50				130		
8	Van & Alice Alexander		SW¼ of NW¼				40			yes	"	T	120			120	24					24		
9	Gregson E. & Flora B. Anderson		SE¼ of NW¼ less 7.00'				36.97			no yes	"	C	150	99 NH 110 H		359	52	33				85		
	Adrian & Veronica Lundstrom		N. 100' of S. 2/3 of NW¼				3.03			no	"	T	15			15		5				5		
11	William & Flora B. Anderson		NE¼ of SW¼				40			"	"	T	159			159		53				53		
12	" "		NW¼ of SW¼				40			"	"	T	160	110		270		90				90		
13	State of Minnesota		SW¼ of SW¼																					
14	State of Minnesota		SE¼ of SW¼ Lot 3																					
15																								
16	Clayton E. & Ada O. Peterson		NE¼ of SE¼ Lot 1				15.20			"	"	T	48			48		16				16		
17	Red River Lumber Co.		NW¼ of SE¼ Lot 2				25.50			"	"	T	198			198		66				66		
18			SW¼ of SE¼																					
19			SE¼ of SE¼																					
20																								
							442.50						1688	679		2367	156	507				663		

	Sold for Taxes	Valuations by School Districts as Equalized by Department of Taxation: District No. ..... Rate ..... Mills	District No. 70 Rate 53.9 Mills	District No. ..... Rate ..... Mills	District No. ..... Rate ..... Mills	District No. ..... Rate ..... Mills	District No. ..... Rate ..... Mills	Tax Including State Homestead ..... Mills	State Tax on Non-Homestead 57.7 ..... Mills	Special Taxes	Total Taxes		Paid	When Paid: Month	Day	Year	Number of Receipt	March Settlement 1955	June Settlement 1955	Penalty	November Settlement 1955	Penalty	Collections to First Monday in January 1956	Penalty	Delinquent on First Monday in January 1956	Penalty	Total Delinquent Tax and Penalty	Remarks
		Dollars	Dollars	Dollars	Dollars	Dollars	Dollars	$ cts.	$ cts.	$ cts.	$ cts.							$ cts.	$ cts.	$ cts.	$ cts.	$ cts.	$ cts.	$ cts.	$ cts.	$ cts.	$ cts.	
1		35						814	18		832	1	PAID IN FULL	MAY	31	1955	10691		832									
2		63						1466	32		1498	2	PAID IN FULL	MAY	31	1955			1498									
3		54						1256	28		1284	3	Balance Paid	AUG	1	1955	12198		642		642							
									N				Part Paid	MAY	31	1955	10690											
4		47						1094	24		1118	4	Balance Paid	AUG	1	1955			568		55							
									18				Part Paid	MAY	31	1955												
5												5																
6		15						348	08		356	6	PAID IN FULL	MAY	31	1955	5333		356									
7		4 80						3024	26		3050	7	PAID IN FULL	APR	4	1955	5087		3050									
		50																										
8		4 24						558			558	8	PAID IN FULL	MAY	31	1955	10689		558									
9		4 52						1978	18		1996	9	PAID IN FULL	MAY	31	1955			1996									
		33																										
10		6						116	02		118	10	PAID IN FULL	APR	11	1955	5118		118									
11		53						1232	28		1260	11	PAID IN FULL	APR	11	1955	5118		1260									
12		90						2094	46		2140	12	PAID IN FULL	APR	11	1955	5118		2140									
13												13																
14												14																
15												15																
16		16						372	08		380	16	Balance Paid	AUG	1	1955	12198		190		190							
													Part Paid	MAY	31	1955	10690											
17		66						1506	34		1570	17	PAID IN FULL	MAY	31	1955	6932		1570									
18												18																
19												19																
20												20																
		$1.56 52 / 1.03						15888	272		16160								14778		1382							

Assessment Roll and Tax List of Real Property in the Township of Pancake Lake

Form 3CD (54) [illegible]

*Indicate Type of Property: R-Residential, C-Commercial, I-Industrial, U-Utility, F-Farm

	In Whose Name Assessed	To Whom Transferred	Description of Property: Subdivision	Sec. or Lot	Town or Block	Rng	Number of Acres of Land (Acres / Units)	No. School District	Indicate Homestead Tax or No	Indicate Agricultural Land Tax or No	Indicate Type of Property	True and Full Valuations: Land Exclusive of Structures and Improvements (Dollars)	Buildings and Other Structures (Dollars)	Machinery Permanently Attached to Real Estate (Dollars)	Total True and Full Value (Dollars)	Assessed Valuations: Rural: Homestead Up to $1,000 20% (Dollars)	Rural: Over $4,000 and Non-Homestead 33⅓% (Dollars)	All Other: Homestead Up to $4,000 25% (Dollars)	All Other: Over $4,000 and Non-Homestead 40% (Dollars)	Machinery Permanently Attached to Real Estate 33⅓% (Dollars)	Total Assessed Value	Total Assessed Value as Equalized by the Board of Review (Dollars)	Final Equalized Value (Dollars)
1	State of Minnesota		NE¼ of NE¼	35	139	29		30															
2	State of Minnesota		NW¼ of NE¼																				
3	State of Minnesota		SW¼ of NE¼																				
4	State of Minnesota		SE¼ of NE¼																				
5																							
6	State of Minnesota		NE¼ of NW¼																				
7	State of Minnesota		NW¼ of NW¼																				
8	~~M. J. Salisbury Trustee~~ State of Minnesota		SW¼ of NW¼				40		No	yes	T	222			222			74			74		
9	~~Clifton Knudson~~ State of Minnesota		SE¼ of NW¼				40		"	"	T	162			162			54			54		
10																							
11	~~Clifton Knudson~~ State of Minnesota		NE¼ of SW¼				40		"	"	T	246			246			82			82		
12	~~J. L. Shea~~ State of Minnesota		NW¼ of SW¼				~~40~~		"	"	T	~~165~~			~~165~~			~~55~~			~~55~~ Forfeited		
13	State of Minnesota		SW¼ of SW¼																				
14	State of Minnesota		SE¼ of SW¼																				
15																							
16	State of Minnesota		NE¼ of SE¼																				
17	State of Minnesota		NW¼ of SE¼																				
18	State of Minnesota		SW¼ of SE¼																				
19	State of Minnesota		SE¼ of SE¼																				
20																							
							160					~~Less forfeitures~~ 795 / ~~165~~ 630			~~795~~ / ~~165~~ 630			~~265~~ / ~~55~~ 210			~~265~~ / ~~55~~ 210		

	Sold for Taxes	Valuations by School Districts as Equalized by Department of Taxation: District No. ..... Rate ..... Mills (Dollars)	District No. 2 Rate 47.5 Mills (Dollars)	District No. ..... Rate ..... Mills (Dollars)	District No. ..... Rate ..... Mills (Dollars)	District No. ..... Rate ..... Mills (Dollars)	District No. ..... Rate ..... Mills (Dollars)	Tax including State Homestead ..... Mills ($ cts.)	State Tax on Non-Homestead 5.27 Mills ($ cts.)	Special Taxes ($ cts.)	Total Taxes ($ cts.)		Paid	When Paid: Month	Day	Year	Number of Receipt	March Settlement 1955 ($ cts.)	June Settlement 1955 ($ cts.)	Penalty ($ cts.)	November Settlement 1955 ($ cts.)	Penalty ($ cts.)	Collections to First Monday in January 1956 ($ cts.)	Penalty ($ cts.)	Delinquent on First Monday in January 1956 ($ cts.)	Total Delinquent Tax and Penalty ($ cts.)	Remarks
1												1															
2												2															
3												3															
4												4															
5												5															
6												6															
7												7															
8	SOLD FOR TAXES		74	on Jan 1955				1722	38		~~1760~~	8	Forfeited	11	15	55											1760 Cancelled
9	SOLD FOR TAXES		54	" " 1955				1256	28		~~1284~~	9	Forfeited	11	15	55											1284 Cancelled
10												10															
11	SOLD FOR TAXES		~~82~~	on Jan 1955				1908	42		~~1950~~	11	Forfeited	11	15	55											1950 Cancelled
12												12															
13												13															
14												14															
15												15															
16												16															
17												17															
18												18															
19												19															
20												20															
			216					4486	108		4994																4994 Cancel

Camp Ellanchen
Lone Camp
Ponto Point
Japanese Speech
of East Shore
Pine Beach

Assessment Roll and Tax List of Real Property in the Town of Ponto Lake, Cass County, Minnesota, for Taxes for the Year 1954.

Form 5CD (84) [illegible]

*Indicate Type of Property: R-Residential, C-Commercial, I-Industrial, U-Utility, F-Farm

	In Whose Name Assessed	To Whom Transferred	Description of Property: Subdivision	Sec. or Lot	Town or Block	Reg	Number of Acres of Land: Acres	Tenths	No. School District	Indicate Homestead Tax in Red	Indicate Agricultural in Red	*Indicate Type Property	True and Full Valuations: Land Exclusive of Structures and Improvements (Dollars)	Buildings and Other Structures (Dollars)	Machinery Permanently Attached to Real Estate (Dollars)	Total True and Full Value (Dollars)	Assessed Valuations: Rural: Homestead Up to $6,000 20% (Dollars)	Rural: Over $6,000 and Non-Homestead 33⅓% (Dollars)	All Other: Homestead Up to $6,000 25% (Dollars)	All Other: Over $6,000 and Non-Homestead 40% (Dollars)	Machinery Permanently Attached to Real Estate 33⅓% (Dollars)	Total Assessed Value (Dollars)	Total Assessed Value as Equalized by the Board of Review (Dollars)	Final Equalized Value (Dollars)
1	State of Minnesota		NE¼ of NE¼	36	139	29			30															
2	State of Minnesota		NW¼ of NE¼																					
3	State of Minnesota		SW¼ of NE¼																					
4	State of Minnesota		SE¼ of NE¼																					
5																								
6	State of Minnesota		NE¼ of NW¼																					
7	State of Minnesota		NW¼ of NW¼																					
8	State of Minnesota		SW¼ of NW¼																					
9	State of Minnesota		SE¼ of NW¼																					
10																								
11	State of Minnesota		NE¼ of SW¼																					
12	State of Minnesota		NW¼ of SW¼																					
13	State of Minnesota		~~SW¼ of SW¼~~ Lot 5																					
14	Harry & Hildur Sunk		SE¼ of SW¼				40			no	yes	T	162			162		54				54		
15																								
16	Myrtle Ruby Hardy		NE¼ of SE¼				40			yes		F	225	80		305	61					61		
17	State of Minnesota		NW¼ of SE¼																					
18	Harry & Hildur Sunk		SW¼ of SE¼				40			no		F	174			174		58				58		
19	" "		SE¼ of SE¼				40			"		F	180			180		60				60		
20																								
							160						741	80		821	61	172				233		

	Sold for Taxes	Validations by School Districts as Equalized by Department of Taxation: District No. ..... Rate ..... Mills (Dollars)	District No. 1 (63) Rate 7.37 Mills (Dollars)	District No. ..... Rate ..... Mills (Dollars)	District No. ..... Rate ..... Mills (Dollars)	District No. ..... Rate ..... Mills (Dollars)	District No. ..... Rate ..... Mills (Dollars)	Tax including State Homestead ..... Mills ($ cts.)	State Tax on Non-Homestead 5.37 Mills ($ cts.)	Special Taxes ($ cts.)	Total Taxes ($ cts.)	Paid: Balance Paid Part Paid	When Paid: Month Day Year: OCT 31 1955 / MAY 31 1955	Number of Receipt: 15743 / 10673	March Settlement 1955 ($ cts.)	June Settlement 1955 ($ cts.)	Penalty ($ cts.)	November Settlement 1955 ($ cts.)	Penalty ($ cts.)	Collections to First Monday in January 1956 ($ cts.)	Penalty ($ cts.)	Delinquent on First Monday in January 1956 ($ cts.)	Total Delinquent Tax and Penalty ($ cts.)	Remarks
1																								
2																								
3																								
4																								
5																								
6																								
7																								
8																								
9																								
10																								
11																								
12																								
13																								
14		54						12 56	14 28		284	Balance Paid Part Paid	OCT 31 1955 / MAY 31 1955	15743 / 10673		642		642					
15																								
16		#61						14 20			1420	Zod Half Paid / Int. Half Paid	OCT 31 1955 / MAY 31 1955	15744 / 10674		710		710					
17																								
18		58						13 50	16 30		1380	Balance Paid Part Paid	OCT 31 1955 / MAY 31 1955	15745 / 10675		736		644					
19		60						13 96	16 32		1428	Balance Paid Part Paid	OCT 31 1955 / MAY 31 1955			714		714					
20																								
		#61 / 172 / 233						54 22	90		5512					2802		2710					

Assessment Roll and Tax List of Real Property in the ..... of .....

Form 5CD (143)

*Indicate Type of Property: R-Residential, C-Commer

	IN WHOSE NAME ASSESSED	TO WHOM TRANSFERRED		DESCRIPTION OF PROPERTY: SUBDIVISION	Sec. or Lot	Town or Block	Reg	Number of Acres of Land: Acres	100ths	No. School District	Indicate Homestead Tax or No	Indicate Agricultural Tax or No	*Indicate Type of Property	TRUE AND FULL VALUATIONS: LAND Exclusive of Structures and Improvements (Dollars)	BUILDINGS and Other Structures (Dollars)	MACHINERY Permanently Attached to Real Estate (Dollars)	TOTAL True and Full Value (Dollars)	RURAL: Homestead Up to $1,000 20% (Dollars)	Over $ and N Homest 33⅓ (Dolla
			1	NE ¼ of NE ¼															
			2	NW ¼ of NE ¼															
			3	SW ¼ of NE ¼															
			4	SE ¼ of NE ¼															
			5																
			6	NE ¼ of NW ¼															
			7	NW ¼ of NW ¼															
			8	SW ¼ of NW ¼															
			9	SE ¼ of NW ¼															
			10																
			11	NE ¼ of SW ¼															
			12	NW ¼ of SW ¼															
			13	SW ¼ of SW ¼															
			14	SE ¼ of SW ¼															
			15																
			16	NE ¼ of SE ¼															
			17	NW ¼ of SE ¼															
			18	SW ¼ of SE ¼															
			19	SE ¼ of SE ¼															
			20																

PAGES 45 THRU 48 BLANK

District No. ..... Rate ..... Mills	Tax Including State Homestead ..... Mills	State Tax on Non-Homestead ..... Mills	SPECIAL TAXES	TOTAL TAXES		PAID	WHEN PAID: Month	Day	Year	Number of Receipt	March Settlement 1955	June Settlement 1955	Penalty	November Settlement 1955	Penalty	Collections to First Monday in January 1956	Penalty	Delinquent on First Monday in January 1956	Total Delinquent Tax and Penalty	REMARKS
Dollars	$ cts.	$ cts.	$ cts.	$ cts.							$ cts.	$ cts.	$ cts.	$ cts.	$ cts.	$ cts.	$ cts.	$ cts.	$ cts.	
					1															
					2															
					3															
					4															
					5															
					6															
					7															
					8															
					9															
					10															
					11															
					12															
					13															
					14															
					15															
					16															
					17															
					18															
					19															
					20															

Camp Ritchie
Pine Camp
Ponto Point
Sunrise Beach
of East Shore
Pine Beach

Assessment Roll and Tax List of Real Property in the Town of Ponto Lake, Cass County, Minnesota, for Taxes for the Year 1954.

*Indicate Type of Property: R - Residential, C - Commercial, I - Industrial, U - Utility, F - Farm

	IN WHOSE NAME ASSESSED	TO WHOM TRANSFERRED	DESCRIPTION OF PROPERTY: SUBDIVISION	Sec. or Lot	Town or Block	Reg	Number of Acres of Land: Acres	100ths	No. School District	Indicate Homestead Yes or No	Indicate Agricultural Yes or No	* Indicate Type Property	TRUE AND FULL VALUATIONS: LAND Exclusive of Structures Improvements	BUILDINGS and Other Structures	MACHINERY Permanently Attached to Real Estate	TOTAL True and Full Value	ASSESSED VALUATIONS: RURAL Homestead Up to $1,000 20%	RURAL Over $1,000 and Non-Homestead 33⅓%	ALL OTHER Homestead Up to $1,000 25%	ALL OTHER Over $1,000 and Non-Homestead 40%	MACHINERY Permanently Attached to Real Estate 33⅓%	TOTAL ASSESSED VALUE	Total Assessed Value as Equalized by the Board of Review	FINAL EQUALIZED VALUE
			Camp Blanche (All of Govt Lot 5 Sec 31 134-24)										Dollars	Dollars	Dollars	Dollars	Dollars	Dollars	Dollars	Dollars	Dollars	Dollars	Dollars	Dollars
	Chas F & Blanche Almendinger		1				1 Acre $393'		30	no	no	L	20			20				8		8		
	" "	"	2		1	2				"	"	L	30			30				12		12		
	" "	"	3			2				"	"	L	30			30				12		12		
	" "	"	4			3				"	"	L	30			30				12		12		
	" "	"	5			4				"	"	L	30			30				12		12		
	" "	"	6			5				"	"	L	34	192		226				94		94		
	" "	"	7			6				"	"	L	30			30				12		12		
	" "	"	8			7				"	"	L	30			30				12		12		
	Otto W & Kate Abel		9			8				no				100	NN									
										yes	"	R	40	436		576		119		40		159		
	" "		10				S. 393' of Blk			no	"	L	30			30				12		12		
	Harry A & Myrtle R Stultz & Thurston N & Irene C Cobb		11	Lot 2	9	2		1 Acre $393'		no	"	C	80	455		535				214		214		
	" "	"	12			3				"	"	L	60			60				24		24		
			13																					
			14																					
	Harry A & Myrtle R Stultz & Thurston N & Irene C Cobb		15				W½ of Lot 10 & lying adjacent to Lot 9			"	"	L	5			5				2		2		
	Otto W & Kate Abel		16				W½ of Lot 10 & lying adjacent to Lot 8 & S 393' of Blk 1			yes	"	L	16			16			4			4		
	Charles F & Blanche M Almendinger		17				Blk 1 of 1st & 2d Add			no	"	L	40			40				16		16		
	Laurence Diener		18				S. 193' of Block 1			yes	"	R	8	68		76			19			19		
			19																					
			20																					
													515	1258		1773		1432	492	624		624		

	SOLD FOR TAXES	VALUATIONS BY SCHOOL DISTRICTS AS EQUALIZED BY DEPARTMENT OF TAXATION: District No. Rate Mills	District No. Rate Mills	District No. Rate Mills	District No. Rate Mills	District No. Rate Mills	District No. Rate Mills	Tax including State Homestead	State Tax on Non-Homestead	SPECIAL TAXES	TOTAL TAXES	PAID	WHEN PAID	Number of Receipt	March Settlement 1955	June Settlement 1955	Penalty	November Settlement 1955	Penalty	Collections to First Monday in January 1956	Penalty	Delinquent on First Monday in January 1956	Penalty	Total Delinquent Tax and Penalty	REMARKS
		Dollars	Dollars	Dollars	Dollars	Dollars	Dollars	$ cts.	$ cts.	$ cts.	$ cts.		Month Day Year			$ cts.	$ cts.	$ cts.	$ cts.	$ cts.	$ cts.	$ cts.	$ cts.	$ cts.	
1			8					206	04		210	1	PAID IN FULL MAY 31 1955	10695		210								
													2nd Half Paid OCT 11 1955												
2			12					310	06		316	2	1st Half Paid MAY 31 1955			158		158						
													2nd Half Paid OCT 11 1955												
3			12					310	06		316	3	1st Half Paid MAY 31 1955			158		158						
													2nd Half Paid OCT 11 1955	10694											
4			12					310	06		316	4	1st Half Paid MAY 31 1955	10696		158		158						
													2nd Half Paid OCT 11 1955												
5			12					310	06		316	5	1st Half Paid MAY 31 1955			158		158						
													2nd Half Paid OCT 11 1955												
6			94					2422	50		2472	6	1st Half Paid MAY 31 1955			1236		1236						
													2nd Half Paid OCT 11 1955	14006											
7			12					310	06		316	7	1st Half Paid MAY 31 1955	10694		158		158						
													2nd Half Paid OCT 11 1955	14006											
8			12					310	06		316	8	1st Half Paid MAY 31 1955	10697		158		158						
													1st Half Paid MAY 1 2 1955	5620		20 58		20 58						
9			119					4096	20		4116	9	2nd Half Paid OCT 5 1955	13740										
			40										PAID IN FULL OCT 5 1955	13941											
10			12					310	06		316	10													
													2nd Half Paid AUG 2 1955	11236											
11			214					5514	112		5626	11	1st Half Paid MAY 31 1955			2813		2813						
													2nd Half Paid AUG 2 1955	10476											
12			24					618	12		630	12	1st Half Paid MAY 31 1955			315		315						
13												13													
14												14													
													2nd Half Paid AUG 2 1955	10-36											
15			2					52			52	15	1st Half Paid MAY 31 1955	10696		26		26						
													1st Half Paid MAY 1 2 1955	5621		52		52						
16			4					104			104	16	2nd Half Paid OCT 6 1955	13340											
													PAID IN FULL MAY 31 1955	10695		420								
17			16					412	08		420	17	PAID IN FULL MAY 1 2 1955	5619		190								
18			19					490			490	18													
19												19													
20												20													
			1432 492 624					16084	248		16332					8568		7764							

Assessment Roll and Tax List of Real Property in the Town of Pontoto Lake

*Indicate Type of Property: R-Residential, C-Commercial, I-Industrial, U-Utility, F-Farm

	In Whose Name Assessed	To Whom Transferred	Description of Property: Subdivision	Sec. or Lot	Town or Block	Reg	Number of Acres of Land: Acres	Units	No. School District	Indicate Homestead Yes or No	Indicate Agricultural Yes or No	Indicate Type of Property	True and Full Valuations: Land Exclusive of Structures and Improvements	Buildings and Other Structures	Machinery Permanently Attached to Real Estate	Total True and Full Value	Assessed Valuations: Rural: Homestead Up to $4,000 20%	Rural: Over $4,000 and Non-Homestead 33⅓%	All Other: Homestead Up to $4,000 25%	All Other: Over $4,000 and Non-Homestead 40%	Machinery Permanently Attached to Real Estate 33⅓%	Total Assessed Value	Total Assessed Value as Equalized by the Board of Review	Final Equalized Value
													Dollars	Dollars	Dollars	Dollars	Dollars	Dollars	Dollars	Dollars	Dollars	Dollars	Dollars	Dollars
Kiane Camp	Emma H. + Alexander M. Duff		Kiane Camp (Part of Lot 1 Sec 16-139-29)	1					30	yes	no	L	8			8			2			2		
	" " "			2					11	"	R		20	200		220			55			55		
	" " "			3					11	"	L		20			20			5			5		
	Walter L. + Alice S. Chapman			4					70	"	L		20	80		100				40		40		
	Lucy + Ada R. Chapman + Walter Chapman			4					70	"	R		20	200		220			55			55		
	E. T. Dunlap Mary E. Peterson, Sole		E. Dunlap + Bessie Hyank	5					70	"	L		21	204		225				90		90		
	Edith A. Tull			6					11	"	L		21	449		470				188		188		
	Florence B. Martin + Mary K. Dies			7					11	"	L		21	174		195				78		78		
	Luke B. Janson + Genevieve R. Janson			8					11	"	L		21	324		345				138		138		
	Robert C. + Roberta Swanson			9					11	"	L		20	425		445				178		178		
	Calvin D. + Alice Mae Schmitt			10					11	"	L		21	134		155				62		62		
	Harold R. + Rose A. Lucas			11					11	"	L		20	220		240				96		96		
	Frederick + Minnie Hokage			12					11	"	L		21	99		120				48		48		
	" "			13					11	"	L		20			20				8		8		
	William + Evelyn M. Scanlon			14					11	"	L		20			20				8		8		
	Cecelia Fiesl			15					11	"	L		21	144		165				66		66		
	Thomas D. + Frances C. Ferguson			16					11	"	L		21	99		120				48		48		
	Paul D. + Frances E. Morris			17					11	"	L		20	130		150				60		60		
	F. W. Lambertson			18					11	"	L		21	84		105				42		42		
				19																				
				20																				
													277	2966		3243			117	1150		1267		

	Sold for Taxes	Valuations by School Districts as Equalized by Department of Taxation: District No. Rate Mills	Tax including State Homestead Mills	State Tax on Non-Homestead 5.20 Mills	Special Taxes	Total Taxes	Paid	When Paid: Month Day Year	Number of Receipt	March Settlement 1955	June Settlement 1955	Penalty	November Settlement 1955	Penalty	Collections to First Monday in January 1956	Penalty	Delinquent on First Monday in January 1956	Penalty	Total Delinquent Tax and Penalty	Remarks
		Dollars	$ cts.	$ cts.	$ cts.	$ cts.				$ cts.	$ cts.	$ cts.	$ cts.	$ cts.	$ cts.	$ cts.	$ cts.	$ cts.	$ cts.	
1		4 2	52			52	PAID IN FULL	MAY 18 1955			52									
2		4 55	1416			1416	PAID IN FULL	MAY 18 1955	5315		1416									
3		4 5	128			128	PAID IN FULL	MAY 1[illegible]			128									
4		40	1030	20		1050	PAID IN FULL	MAY 31 1955	10677		1050									
5		4 55	1416			1416	PAID IN FULL	JUN 2[illegible] 1955	166	1416										
6		90	2318	46		2364	PAID IN FULL	MAY 31 1955	10698		2364									
7		118	4844	98		4942	PAID IN FULL	MAY 31 1955	10699		4942									
8		74	2010	40		2050	PAID IN FULL	FEB 2[illegible] 1955	3562	2050										
9		137	3556	72		3628	PAID IN FULL	MAY 31 1955	10700		3628									
10		178	4586	92		4678	PAID IN FULL	MAY 31 1955	10701		4678									
11		62	1598	16 52		1650	Balance Due / Part Paid	OCT 31 1955 / MAY 31 1955	13323 / 10702		900		750							
12		96	2474	50		2524	PAID IN FULL	MAY 31 1955	10703		2524									
13		48	1236	26		1262	PAID IN FULL	MAY 31 1955	10704		1262									
14		8	206	04		210	PAID IN FULL	MAY 31 1955			310									4 months
15		8	206	04		210	PAID IN FULL	MAY 31 1955	10705		210									
16		66	1700	34		1734	2nd Half Paid / 1st Half Paid	OCT 21 1955 / MAY 31 1955	14445 / 10706		867		867							
17		48	1236	26		1262	PAID IN FULL	FEB 16 1956	1442	1262										
18		60	1546	32		1578	PAID IN FULL	MAY 31 1955	10707		1578									
19		42	1082	22		1104	PAID IN FULL	MAY 31 1955	10708		1104									
20																				
		$117 / 150 / 1267	32640	598		33238				4797	27013		1597							

Assessment Roll and Tax List of Real Property in the Town of Ponto Lake, Cass County, Minnesota, for Taxes for the Year 1954.

Form SC (54) — Indicate Type of Property: R - Residential, C - Commercial, I - Industrial, U - Utility, F - Farm

	In Whose Name Assessed	To Whom Transferred	Description of Property: Subdivision	Sec. or Lot	Town or Block	Reg	Number of Acres of Land: Acres	Tenths	No. School District	Indicates Homestead Tax or No	Indicates Agricultural Tax or No	Indicates Type of Property	True and Full Valuations: Land Exclusive of Structures and Improvements	Buildings and Other Structures	Machinery Permanently Attached to Real Estate	Total True and Full Value	Assessed Valuations: Rural: Homestead Up to $4,000 20%	Rural: Over $4,000 and Non-Homestead 33⅓%	All Other: Homestead Up to $4,000 25%	All Other: Over $4,000 and Non-Homestead 40%	All Other: Machinery Permanently Attached to Real Estate 33⅓%	Total Assessed Value	Total Assessed Value as Equalized by the Board of Review	Final Equalized Value
													Dollars	Dollars	Dollars	Dollars	Dollars	Dollars	Dollars	Dollars	Dollars	Dollars	Dollars	Dollars
1	Geo J Schottler		Ponto Point (Lots 3+4 Sec 4-138-29)	1	1				30	700	700	L	20			20				8		8		
2	"			2						"	"	L	20			20				8		8		
3	"			3						"	"	L	20			20				8		8		
4	"			4						"	"	L	20			20				8		8		
5	"			5						"	"	L	20			20				8		8		
6	"			6						"	"	L	20			20				8		8		
7	"			7						"	"	L	20			20				8		8		
8	"			8						"	"	L	20			20				8		8		
9	Katie Miller			12						"	"	L	20	150		170				68		68		
10	Charles W Miller			2						"	"	E	20			20				8		8		
11	Mrs E. Schottler			3						"	"	L	20			20				8		8		
12	"			4						"	"	L	20			20				8		8		
13	"			5						"	"	L	20			20				8		8		
14	George J Schottler			6						"	"	L	20			20				8		8		
15	"			7						"	"	L	20			20				8		8		
16	Kenneth B Schottler			8						"	"	L	20			20				8		8		
17	"			9						"	"	L	20			20				8		8		
18	Robert Moore + Dolores V. Moore			10						"	"	L	21	99		120				48		48		
19	R J Henderson			11						"	"	L	20	110		130				52		52		
20	"		Sort	12						"	"	L	20			20				8		8		
													410	359		760				304		304		

Cass County, Minnesota, for Taxes for the Year 1954.

	Sold for Taxes	Valuations by School Districts as Equalized by Department of Taxation: District No. ..... Rate ..... Mills	District No. ..... Rate ..... Mills	District No. ..... Rate ..... Mills	District No. 96 Rate 95 Mills	District No. ..... Rate ..... Mills	District No. ..... Rate ..... Mills	Tax Including State Homestead ..... Mills	State Tax on Non-Homestead ..... Mills	Special Taxes	Total Taxes	Paid	When Paid: Month Day Year	Number of Receipt	March Settlement 1955	June Settlement 1955	Penalty	November Settlement 1955	Penalty	Collections to First Monday in January 1956	Penalty	Delinquent on First Monday in January 1956	Penalty	Total Delinquent Tax and Penalty	Remarks
		Dollars	Dollars	Dollars	Dollars	Dollars	Dollars	$ cts.	$ cts.	$ cts.	$ cts.				$ cts.	$ cts.	$ cts.	$ cts.	$ cts.	$ cts.	$ cts.	$ cts.	$ cts.	$ cts.	
1					8			206	04		210	PAID IN FULL	MAY 31 1955			210									
2					8			206	04		210	PAID IN FULL	MAY 31 1955			210									
3					8			206	04		210	PAID IN FULL	MAY 31 1955			210									
4					8			206	04		210	PAID IN FULL	MAY 31 1955	10769		210									
5					8			206	04		210	PAID IN FULL	MAY 31 1955			210									
6					8			206	04		210	PAID IN FULL	MAY 31 1955			210									
7					8			206	04		210	PAID IN FULL	MAY 31 1955			210									
8					8			206	04		210	PAID IN FULL	MAY 31 1955			210									
9					68			1752	36		1788	Balance Due	FEB 18 1955	1337	450										
10					8			206	04		210	Balance Paid	FEB 25 1955	1311	15 75										
11					8			206	04		210	PAID IN FULL	MAY 31 1955			210									
12					8			206	04		210	PAID IN FULL	MAY 31 1955	10710		210									
13					8			206	04		210	PAID IN FULL	MAY 31 1955			210									
14					8			206	04		210	PAID IN FULL	MAY 31 1955	10711		210									
15					8			206	04		210	PAID IN FULL	MAY 31 1955			210									
16					8			206	04		210	PAID IN FULL	MAY 31 1955	10712		210									
17					8			206	04		210	PAID IN FULL	MAY 31 1955			210									
18	HELD FOR TAXES				48			1236	26		1262	PAID IN FULL	DEC 2 1955	1056						1262	100				
19					52			1340	28		1368	PAID IN FULL	MAY 31 1955	10713		1368									
20					8			206	04		210	PAID IN FULL	MAY 31 1955			210									
					304			7830	158		7988				1937	4728				1262					

Assessment Roll and Tax List of Real Property in the Town of Ponto Lake, Cass County, Minnesota, for Taxes for the Year 1954.

Form SC (54) per M.S.A. Section 290.[illegible]

*Indicate Type of Property: R-Residential, C-Commercial, I-Industrial, U-Utility, F-Farm

	In Whose Name Assessed	To Whom Transferred	Description of Property: Subdivision		Sec. or Lot	Town or Block	Rng	Number of Acres of Land: Acres	Mills	Sch. District	Industrial Homestead Tax Yes No	Industrial Agricultural Tax Yes No	*Indicate Type of Property	True and Full Valuations: Land Exclusive of Structures and Improvements	Buildings and Other Structures	Machinery Permanently Attached to Real Estate	Total True and Full Value	Assessed Valuations: Rural: Homestead Up to $1,000 20%	Rural: Over $4,000 and Non-Homestead 33⅓%	All Other: Homestead Up to $1,000 25%	All Other: Over $4,000 and Non-Homestead 40%	Machinery Permanently Attached to Real Estate 33⅓%	Total Assessed Value	Total Assessed Value as Equalized by the Board of Review	Final Equalized Value
								Acres	Mills					Dollars	Dollars	Dollars	Dollars	Dollars	Dollars	Dollars	Dollars	Dollars	Dollars	Dollars	Dollars
1	Sterling F. Sargent & Lilian ~~Bailey~~ Bailey		Ponto Point	Wt of	12	2				50	no	no	L	20			20				8		8		
2	" " "				13						"	"	L	21	219		240				96		96		
3	Guy B. & Blanche A. Williams				14						"	"	L	21	99		120				48		48		
4	" " "				15						"	"	L	20			20				8		8		
5	Steve B. & Dorothy Hoyt				16						yes	"	R	21	179		200			50			50		
	~~Jennie L. & Frank Hornbeck~~		~~Outlot~~		~~17 Rec. S. 92 ft~~						no	"	L	21	134		155				62		62		
	" " " "				18						"	"	L	20			20				8		8		
8	George F. Schottler		Outlot		2						"	"	L	20	120		140				56		56		
9																									
10	Steve B. & Juanita M. Sargent		Lot 1 of Lot		17	2					no	"	L	9			9		3				3		
11																									
12																									
13																									
14																									
15																									
16																									
17																									
18																									
19																									
20																									
														173	761		934		3	50	286		339		

	Valuations by School Districts as Equalized by Department of Taxation: District No. ..... Rate ..... Mills	District No. ..... Rate ..... Mills	District No. ..... Rate ..... Mills	District No. ..... Rate ..... Mills	District No. ..... Rate ..... Mills	District No. ..... Rate ..... Mills	Sold for Taxes	Tax including State Homestead ..... Mills	State Tax on Non-Homestead ..... Mills	Special Taxes	Total Taxes		Paid	When Paid: Month Day Year	Number of Receipt	March Settlement 1955	June Settlement 1955	Penalty	November Settlement 1955	Penalty	Collections to First Monday in January 1956	Penalty	Delinquent on First Monday in January 1956	Penalty	Total Delinquent Tax and Penalty	Remarks
	Dollars	Dollars	Dollars	Dollars	Dollars	Dollars		$ cts.	$ cts.	$ cts.	$ cts.					$ cts.	$ cts.	$ cts.	$ cts.	$ cts.	$ cts.	$ cts.	$ cts.	$ cts.	$ cts.		
1				8				206	24		210	1	PAID IN FULL	MAY 31 1955	10717		210										
2				96				2474	50		2524	2	PAID IN FULL	MAY 31 1955			2524										
3				48				1236	26		1262	3	PAID IN FULL	MAY 31 1955	10731		1262										
4				8				206	04		210	4	PAID IN FULL	MAY 31 1955			210										
5			4	50				1288			1288	5	PAID IN FULL	FEB 28 1955	10401	1288											
6				62				1598	32		1630	6	PAID IN FULL	MAY 31 1955	10718		1630										
7				8				206	04		210	7	PAID IN FULL	MAY 31 1955			210										
8				56				1442	30		1472	8	PAID IN FULL	MAY 31 1955	10707		1472										
9												9															
10				3				78	02		80	10	PAID IN FULL	MAY 31 1955	7723		80										
11												11															
12												12															
13												13															
14												14															
15												15															
16												16															
17												17															
18												18															
19												19															
20												20															
			4 50	279				9134	152		9886					1288	7598										

Assessment Roll and Tax List of Real Property in the Town of Pontadale, Cass County, Minnesota, for Taxes for the Year 1954.

*Indicate Type of Property: R - Residential, C - Commercial, I - Industrial, U - Utility, F - Farm

Form SC154 — Sec. Schedule

	In Whose Name Assessed	To Whom Transferred	Description of Property: Subdivision	Sec. or Lot	Town or Block	Rng	Number of Acres of Land: Acres	100ths	Indicate Homestead Tax w Na	Indicate Agricultural Tax w Na	Indicate Type of Property	Sec. School District	True and Full Valuations: Land Exclusive of Structures and Improvements	Buildings and Other Structures	Machinery Permanently Attached to Real Estate	Total True and Full Value	Assessed Valuations: Rural: Homestead Up to $4,000 20%	Rural: Over $4,000 and Non-Homestead 33⅓%	All Other: Homestead Up to $4,000 25%	All Other: Over $4,000 and Non-Homestead 40%	All Other: Machinery Permanently Attached to Real Estate 33⅓%	Total Assessed Value	Total Assessed Value as Equalized by Board of Review	Final Equalized Value
													Dollars	Dollars	Dollars	Dollars	Dollars	Dollars	Dollars	Dollars	Dollars	Dollars	Dollars	Dollars
Camp Blanche	Arthur O. & Luella K. Anderson		Nagaque Beach (Lot 1 Sec. 30-134-29)	1					30	yes	20	L	20			20			5			5		
Kinne Camp	"	"		2						"	"	R	20	500		520			130			130		
	"	"		3						"	"	R	20			20			5			5		
	"	"		4						no	"	L	20	75		95				38		38		
	"	"		5						yes	"	R	20			20			5			5		
Pontio Point	John J. & Marie Wamann			6						no	"	L	20	85		105				42		42		
	Arthur O. & Luella K. Anderson			7						"	"	L	20			20				8		8		
	"	"		8						"	"	L	20			20				8		8		
	"	"		9						"	"	L	20	80		100				40		40		
	"	"		10						"	"	L	20			20				8		8		
	"	"		11						"	"	L	20	75		95				38		38		
	"	"		12						"	"	L	20			20				8		8		
	"	"		13						"	"	L	20	70		90				36		36		
	"	"		14						"	"	L	20			20				8		8		
	"	"		15						"	"	L	20	100		120				48		48		
	"	"		16						"	"	L	20			20				8		8		
	"	"		17						"	"	L	20	100		120				48		48		
	"	"		18						"	"	L	20			20				8		8		
	"	"		19						"	"	L	20	75		95				38		38		
	"	"		20						"	"	L	20	75		95				38		38		
													400	1235		1635			145	422		567		

	Sold for Taxes	Valuations by School Districts as Equalized by Department of Taxation: District No. ..... Rate ..... Mills	Dollars	District No. ..... Rate ..... Mills	Dollars	District No. ..... Rate ..... Mills	Dollars	District No. ..... Rate ..... Mills	Dollars	District No. ..... Rate ..... Mills	Dollars	District No. ..... Rate ..... Mills	Dollars	Tax Including State Homestead ..... Mills	$ cts.	State Tax on Non-Homestead 52 ..... Mills	$ cts.	Special Taxes	$ cts.	Total Taxes	$ cts.	Paid	When Paid: Month	Day	Year	Number of Receipt	March Settlement 1953	$ cts.	June Settlement 1953	$ cts.	Penalty	$ cts.	November Settlement 1953	$ cts.	Penalty	$ cts.	Collections to First Monday in January 1954	$ cts.	Penalty	$ cts.	Delinquent on First Monday in January 1954	$ cts.	Penalty	$ cts.	Total Delinquent Tax and Penalty	$ cts.	Remarks
1						4	5							128						128		2nd Half Paid	AUG	30	1955				64				64														
																						1st Half Paid	MAY	31	1955																						
2						4	120							3350						3350		2nd Half Paid	AUG	30	1955				1675				1675														
																						1st Half Paid	MAY	31	1955																						
3						4	5							128						128		2nd Half Paid	AUG	30	1955	10676			64				64														
																						1st Half Paid	MAY	31	1955	3391																					
4							38							998		20				998		2nd Half Paid	AUG	30	1955				499				499														
																						1st Half Paid	MAY	31	1955																						
5						4	5							128						128		2nd Half Paid	AUG	30	1955				64				64														
																						1st Half Paid	MAY	31	1955																						
6							42							1082		22				1104		PAID IN FULL	MAY	31	1955	10716			1104																		
																						2nd Half Paid	AUG	30	1955																						
7							8							206		04				210		1st Half Paid	MAY	31	1955				105				105														
																						2nd Half Paid	AUG	30	1955																						
8							8							206		04				210		1st Half Paid	MAY	31	1955				105				105														
																						2nd Half Paid	AUG	30	1955																						
9							40							1030		20				1050		1st Half Paid	MAY	31	1955				525				525														
																						2nd Half Paid	AUG	30	1955																						
10							8							206		04				210		1st Half Paid	MAY	31	1955				105				105														
																						2nd Half Paid	AUG	30	1955																						
11							38							978		20				998		1st Half Paid	MAY	31	1955				499				499														
																						2nd Half Paid	AUG	30	1955																						
12							8							206		04				210		1st Half Paid	MAY	31	1955				105				105														
																						2nd Half Paid	AUG	30	1955																						
13							36							928		18				946		1st Half Paid	MAY	31	1955				473				473														
																						2nd Half Paid	AUG	30	1955	3391																					
14							8							206		04				210		1st Half Paid	MAY	31	1955	10676			105				105														
																						2nd Half Paid	AUG	30	1955																						
15							48							1236		26				1262		1st Half Paid	MAY	31	1955				631				631														
																						2nd Half Paid	AUG	30	1955																						
16							8							206		04				210		1st Half Paid	MAY	31	1955				105				105														
																						2nd Half Paid	AUG	30	1955																						
17							48							1236		26				1262		1st Half Paid	MAY	31	1955				631				631														
																						2nd Half Paid	AUG	30	1955																						
18							8							206		04				210		1st Half Paid	MAY	31	1955				105				105														
																						2nd Half Paid	AUG	30	1955																						
19							38							978		20				998		1st Half Paid	MAY	31	1955				499				499														
																						2nd Half Paid	AUG	30	1955																						
20							38							978		20				998		1st Half Paid	MAY	31	1955				499				499														
						#145								14600		220				14820									7962				6858														
						HR 2																																										
						567																																										

Camp Blanche | Kinne Camp | Pontio Point | Japanese Beach | Pontio North Shore | Shady Wood Shore | Sandgrass Isle Addn. | Sandgrass 2nd Addn. | Plat of Each Shore Acs | Pine Beach

Assessment Roll and Tax List of Real Property in the Town of Ponto Lake, Cass County, Minnesota, for Taxes for the Year 1954.

*Indicate Type of Property: R - Residential, C - Commercial, I - Industrial, U - Utility, F - Farm

Form 5C (54)

	IN WHOSE NAME ASSESSED	TO WHOM TRANSFERRED	DESCRIPTION OF PROPERTY: SUBDIVISION	Sec. or Lot	Town or Block	Rng	Number of Acres of Land: Acres	100ths	No. School District	Indicate Homestead Tax or No	Indicate Agricultural Tax or No	* Indicate Type of Property	TRUE AND FULL VALUATIONS: LAND Exclusive of Structures and Improvements	BUILDINGS and Other Structures	MACHINERY Permanently Attached to Real Estate	TOTAL True and Full Value	ASSESSED VALUATIONS: RURAL: Homestead Up to $1,000 20%	RURAL: Over $1,000 and Non-Homestead 33⅓%	ALL OTHER: Homestead Up to $1,000 25%	ALL OTHER: Over $1,000 and Non-Homestead 40%	MACHINERY Permanently Attached to Real Estate 33⅓%	TOTAL ASSESSED VALUE	Total Assessed Value as Equalized by the Board of Review	FINAL EQUALIZED VALUE
													Dollars	Dollars	Dollars	Dollars	Dollars	Dollars	Dollars	Dollars	Dollars	Dollars	Dollars	Dollars
1	Arthur O. & Lucille R. Anderson		Nopeming Beach	21					50	NO	AP	L	20	60		80				32		32		
2	"	"		22						"	"	L	20	75		95				38		38		
3																								
4																								
5																								
6																								
7																								
8																								
9																								
10																								
11																								
12																								
13																								
14																								
15																								
16																								
17																								
18																								
19																								
20													40	135		175				70		70		

	SOLD FOR TAXES	VALUATIONS BY SCHOOL DISTRICTS AS EQUALIZED BY DEPARTMENT OF TAXATION: District No. ..... Rate ..... Mills	District No. ..... Rate ..... Mills	District No. ..... Rate ..... Mills	District No. ..... Rate ..... Mills	District No. ..... Rate ..... Mills	District No. ..... Rate ..... Mills	Tax Including State Homestead ..... Mills	State Tax on Non-Homestead ..... Mills	SPECIAL TAXES	TOTAL TAXES		PAID	WHEN PAID: Month	Day	Year	Number of Receipt	March Settlement 1955	June Settlement 1955	Penalty	November Settlement 1955	Penalty	Collections to First Monday in January 1956	Penalty	Delinquent on First Monday in January 1956	Penalty	Total Delinquent Tax and Penalty	REMARKS
		Dollars	Dollars	Dollars	Dollars	Dollars	Dollars	$ cts.	$ cts.	$ cts.	$ cts.								$ cts.	$ cts.	$ cts.	$ cts.	$ cts.	$ cts.	$ cts.	$ cts.	$ cts.	
1					32			824	16		840	1	1st Half Paid	AUG 30 1955			13371		420		420							
2					38			978	20		998	2	1st Half Paid	AUG 30 1955			13676		499		499							
3												3																
4												4																
5												5																
6												6																
7												7																
8												8																
9												9																
10												10																
11												11																
12												12																
13												13																
14												14																
15												15																
16												16																
17												17																
18												18																
19												19																
20					70			1802	36		1838	20							919		919							

Camp Blanche | Kinne Camp | Ponto Point | Nopeming Beach

Ponto North Shore | Shady Wood Shore Goodrass Isle Addn. to East Shore | Part of East Shore Ex. Fine Beach

Assessment Roll and Tax List of Real Property in the Town of Pente Lake

*Indicate Type of Property: R-Residential, C-Commercial, I-Industrial, U-Utility, F-Farm

Form 50 (54)

	IN WHOSE NAME ASSESSED	TO WHOM TRANSFERRED	DESCRIPTION OF PROPERTY: Subdivision	Sec. or Lot	Town or Block	Rng	Number of Acres of Land (Acres / 100ths)	Sec. School District	Indicate Homestead Yes or No	Indicate Agricultural Yes or No	* Indicate Type of Property	TRUE AND FULL VALUATIONS: LAND Exclusive of Buildings and Improvements	BUILDINGS and Other Structures	MACHINERY Permanently Attached to Real Estate	TOTAL True and Full Value	ASSESSED VALUATIONS: RURAL Homestead Up to $1,000 20%	RURAL Over $1,000 and Non-Homestead 33⅓%	ALL OTHER Homestead Up to $1,000 25%	ALL OTHER Over $1,000 and Non-Homestead 40%	MACHINERY Permanently Attached to Real Estate 33⅓%	TOTAL ASSESSED VALUE	Total Assessed Value as Equalized by the Board of Review	FINAL EQUALIZED VALUE
												Dollars	Dollars	Dollars	Dollars	Dollars	Dollars	Dollars	Dollars	Dollars	Dollars	Dollars	Dollars
1	Denver A & Dorothy C Baldwin		Plat of East Shore (Part of Lot 4 dec 10-19-24)	1				30	no	no	L	20			20				8		8		
2	" "	"	"	2				"	"	"	L	20	140		160				64		64		
3	" "	"	"	3				"	"	"	L	20			20				8		8		
4	Charles & Lillie Brown		"	4				"	"	"	L	20			20				8		8		
5	" "	"	"	5				"	"	"	L	21	379		400				160		160		
6	~~Charles H & Lillie D Brown~~ Earl J & Alma M Ashmore		"	6				"	"	"	L	20			20				8		8		
7	" "	"	"	7				"	"	"	L	20			20				8		8		
8	Charles H & Lillie D Brown		"	8				"	"	"	L	20			20				8		8		
9	" "	"	"	9				"	"	"	L	20			20				8		8		
10	" "	"	"	10				"	"	"	L	20			20				8		8		
11	" "	"	"	11				"	"	"	L	20			20				8		8		
12	Neil & Lillian Cherry		"	12				"	"	"	L	20			20				8		8		
13	" "	"	"	13				"	"	"	L	20			20				8		8		
14	Adair E & Melvin C Woodworth		"	14				"	"	"	L	21	69		90				36		36		
15	" "	"	"	15				"	"	"	L	20	500		520				208		208		
16	" "	"	"	16				"	"	"	L	20			20				8		8		
17	" "	"	"	17				"	"	"	L	20			20				8		8		
18	Stephen A. Cutting & Rae Cutting		"	18				"	"	"	L	20			20				8		8		
19	" "	"	"	19				"	"	"	L	20	200		220				88		88		
20																							
												382	1288		1670				668		668		

	SOLD FOR TAXES	VALIDATIONS BY SCHOOL DISTRICTS AS EQUALIZED BY DEPARTMENT OF TAXATION: District No. ..... Rate ..... Mills	District No. ..... Rate ..... Mills	District No. ..... Rate ..... Mills	District No. ..... Rate ..... Mills	District No. ..... Rate ..... Mills	District No. ..... Rate ..... Mills	Tax including State Homestead ..... Mills	State Tax on Non-Homestead ..... Mills	SPECIAL TAXES	TOTAL TAXES		PAID	WHEN PAID	Number of Receipt	March Settlement 1953	June Settlement 1953	Penalty	November Settlement 1953	Penalty	Collections to First Monday in January 1956	Penalty	Delinquent on First Monday in January 1956	Penalty	Total Delinquent Tax and Penalty	REMARKS
		Dollars	Dollars	Dollars	Dollars	Dollars	Dollars	$ cts.	$ cts.	$ cts.	$ cts.			Month Day Year		$ cts.	$ cts.	$ cts.	$ cts.	$ cts.	$ cts.	$ cts.	$ cts.	$ cts.	$ cts.	$ cts.	
1								206	04		210	1	2nd Half Paid / 1st Half Paid	OCT 31 1955 / MAY 31 1955	15796		105		105								
2							64	1648	34		1682	2	2nd Half Paid / 1st Half Paid	OCT 31 1955 / MAY 31 1955	10717		841		841								
3							8	206	04		210	3	2nd Half Paid / 1st Half Paid	OCT 31 1955 / MAY 31 1955			105		105								
4							8	206	04		210	4	PAID IN FULL	MAY 24 1955													
5							160	4122	84		4206	5	PAID IN FULL	MAY 24 1955													
6							8	206	04		210	6	PAID IN FULL	MAY 24 1955													
7							8	206	04		210	7	PAID IN FULL	MAY 24 1955													
8							8	206	04		210	8	PAID IN FULL	MAY 24 1955	5877		5876										
9							8	206	04		210	9	PAID IN FULL	MAY 24 1955													
10							8	206	04		210	10	PAID IN FULL	MAY 24 1955													
11							8	206	04		210	11	PAID IN FULL	MAY 24 1955													
12							8	206	04		210	12	PAID IN FULL	APR 2 1955	5876		420										
13							8	206	04		210	13	PAID IN FULL	APR 2 1955													
14							36	728	18		746	14	Balance Paid / Part Paid	AUG 10 1955 / MAY 31 1955			473		473								
15							208	5358	54 / 108		5466	15	Balance Paid / Part Paid	AUG 10 1955 / MAY 31 1955	13722		1733		3733								
16							8	206	8		214	16	Balance Paid / Part Paid	AUG 10 1955 / MAY 31 1955	10718		107		107								
17							8	206	8		214	17	Balance Paid / Part Paid	AUG 10 1955 / MAY 31 1955			107		107								
18							8	206	8		214	18	PAID IN FULL	MAY 31 1955	10719		214										
19							88	2268	46		2314	19	PAID IN FULL	MAY 31 1955			2314										
20												20															
							668	17208	358		17566						12095		5471								

Assessment Roll and Tax List of Real Property in the Town of Pooto Lake, Cass County, Minnesota, for Taxes for the Year 1954.

*Indicate Type of Property: R-Residential, C-Commercial, I-Industrial, U-Utility, F-Farm

Form 3C (54)

	In Whose Name Assessed	To Whom Transferred	Subdivision	Sec. or Lot	Town or Block	Rng.	Number of Acres of Land (Acres / 100ths)	No. School District	Inclusive Homestead Tax No	Inclusive Agricultural Tax No	* Indicate Type of Property	Land Exclusive of Structures and Improvements (Dollars)	Buildings and Other Structures (Dollars)	Machinery Permanently Attached to Real Estate (Dollars)	Total True and Full Value (Dollars)	Rural Homestead Up to $1,000 20% (Dollars)	Rural Over $1,000 and Non-Homestead 33⅓% (Dollars)	All Other Homestead Up to $1,000 25% (Dollars)	All Other Over $1,000 and Non-Homestead 40% (Dollars)	Machinery Permanently Attached to Real Estate 33⅓% (Dollars)	Total Assessed Value (Dollars)	Total Assessed Value as Equalized by the Board of Review (Dollars)	Final Equalized Value (Dollars)
1	Martin + Marion D. Wabril		East Shore	20				30	70		L	20			20				8		8		
2	" "			21					"		L	20			20				8		8		
3	" "			22					"		L	20			20				8		8		
4	" "	Burwell		23					"		L	20	340		360				144		144		
5	Ralph Henry Burwell			24					"		L	20			20				8		8		
6	" "			25					"		L	5			5				2		2		
7	John + Bessie Sewer			26					"		L	20			20				8		8		
8	" "			27					"		L	20	600		620				248		248		
9	" "			28					"		L	20			20				8		8		
10	Fred W + Marion F. Bartholomew			29					"		L	20			20				8		8		
11	" "			30					"		L	20			20				8		8		
12	" "			31					"		L	20	500		520				208		208		
13	" "			32					"		L	20			20				8		8		
14	" "			33					"		L	20			20				8		8		
15	Fred W. Lang			34					"		L	21	159		180				72		72		
16	"			35					"		L	20			20				8		8		
17	Leon O. Smith			36					"		L	20	370 ~~200~~		390 390				156		156		
18	"			37					"		L	20			20				8		8		
19	Ward W + Ellen H. Lough			38					"		L	21	159		180				72		72		
20	" "			39					"		L	20			20				8		8		
												387	2128		2515				1006		1006		

Cass County, Minnesota, for Taxes for the Year 1954.

	Sold for Taxes	Valuations by School Districts as Equalized by Department of Taxation (District No. ..... Rate ..... Mills)	Tax Including State Homestead ..... Mills	State Tax on Non-Homestead ..... Mills	Special Taxes	Total Taxes		Paid	When Paid (Month Day Year)	Number of Receipt	March Settlement 1955	June Settlement 1955	Penalty	November Settlement 1955	Penalty	Collections to First Monday in January 1956	Penalty	Delinquent on First Monday in January 1956	Total Delinquent Tax and Penalty	Remarks
1			206	04		210	1	2nd Half Paid	AUG 8 1955											
2			206	04		210	2	2nd Half Paid	AUG 8 1955	12855		2208		2208						
3			206	04		210	3	2nd Half Paid	AUG 8 1955											
4			3710	76		3786	4	2nd Half Paid	AUG 8 1955											
5			206	04		210	5	PAID IN FULL	MAY 31 1955			210								
6			50	-		50	6	PAID IN FULL	MAY 31 1955	10720		50								
7			206	04		210	7	PAID IN FULL	MAY 31 1955			210								
8		348	6390	130		6520	8	PAID IN FULL	MAY 31 1955	10721		6520								
9			206	04		210	9	PAID IN FULL	MAY 31 1955			210								
10			206	04		210	10	PAID IN FULL	MAY 31 1955			210								
11			206	04		210	11	PAID IN FULL	MAY 31 1955			210								
12		348	5358	108		5466	12	PAID IN FULL	MAY 31 1955	10722		5466								
13			206	04		210	13	PAID IN FULL	MAY 31 1955			210								
14			206	04		210	14	PAID IN FULL	MAY 31 1955			210								
15		72	1854	38		1892	15	PAID IN FULL	MAY 31 1955			1892								
16			206	04		210	16	PAID IN FULL	MAY 31 1955	10723		210								
17		156	4020	82		4102	17	PAID IN FULL	MAY 31 1955			4102								
18			206	04		210	18	PAID IN FULL	MAY 31 1955	10724		210								
19		72	1854	38		1892	19	PAID IN FULL	JAN 24 1956	4126	1892									
20			206	04		210	20	PAID IN FULL	JAN 24 1956		210									
		1006	25416	524		26440					2102	22130		2208						

Camp Blanche | Kinne Camp | Pooto Point | Sunset Beach | Plat of East Shore | Pooto North Shore | Sandy Wood Shore | Snodgrass 1st Addn. to East Shore | Nugnas 2nd Addn. East Shore | Ada Pine Beach

Assessment Roll and Tax List of Real Property in the Town of Ponto Lake,

*Indicate Type of Property: R-Residential, C-Commercial, I-Industrial, U-Utility, F-Farm

Form SC (54)

	In Whose Name Assessed	To Whom Transferred	Description of Property: Subdivision	Sec. or Lot	Town or Block	Reg.	Number of Acres of Land (Acres / 100ths)	No. School District	Indicate Homestead Yes or No	Indicate Agricultural Yes or No	*Indicate Type of Property	True and Full Valuations: Land Exclusive of Structures and Improvements	Buildings and Other Structures	Machinery Permanently Attached to Real Estate	Total True and Full Value	Assessed Valuations: Rural Homestead Up to $4,000 20%	Rural Over $4,000 and Non-Homestead 33⅓%	All Other Homestead Up to $4,000 25%	All Other Over $4,000 and Non-Homestead 40%	Machinery Permanently Attached to Real Estate 33⅓%	Total Assessed Value	Total Assessed Value as Equalized by the Board of Review	Final Equalized Value
			East Shore									Dollars	Dollars	Dollars	Dollars	Dollars	Dollars	Dollars	Dollars	Dollars	Dollars	Dollars	Dollars
1	Charles C & Jannie C Donoghue			40	Justice of Peace			30	No	No	L	50	450		470				188		188		
2	Ward T & Ellen T Boyd		D. Piece of Lot 40: 21.9' on div line then N to E cor. then to place of Beg.						"	"	L	5			5				2		2		
3																							
4																							
5																							
6	Ruth Lyon Lavell (LAVELL)			41					"	"	L	20	240		260				104		104		
7	E. L. & Evangeline S. Maynard			42					"	"	L	20	240		260				104		104		
8	" "			43					"	"	L	20	200 ~~240~~		220 ~~260~~				88		88		
9	Fred N. & Marion F. Bartholomew		Outlot	A					"	"	L	5			5				2		2		
10																							
11																							
12																							
13																							
14																							
15																							
16																							
17																							
18																							
19																							
20												90	1130		1220				488		488		

	Sold for Taxes	Valuations by School Districts as Equalized by Department of Taxation: District No. ___ Rate ___ Mills	District No. ___ Rate ___ Mills	District No. ___ Rate ___ Mills	District No. ___ Rate ___ Mills	District No. ___ Rate ___ Mills	District No. ___ Rate ___ Mills	Tax Including State Homestead ___ Mills	State Tax on Non-Homestead ___ Mills	Special Taxes	Total Taxes	Paid	When Paid (Month Day Year)	Number of Receipt	March Settlement 1953	June Settlement 1953	Penalty	November Settlement 1953	Penalty	Collections on First Monday in January 1954	Penalty	Delinquent on First Monday in January 1954	Total Delinquent Tax and Penalty	Remarks
		Dollars	Dollars	Dollars	Dollars	Dollars	Dollars	$ cts.	$ cts.	$ cts.	$ cts.				$ cts.	$ cts.	$ cts.	$ cts.	$ cts.	$ cts.	$ cts.	$ cts.	$ cts.	
1		Abst. #6479		130 ~~144~~				3350 ~~4444~~	54 ~~44~~		3404 ~~4488~~	Balance Paid												Remedial Abated
												1st Half Paid	MAY 12 1955	10737										
2	Sold for Taxes			2				52	2		54	PAID IN FULL	JAN 24 1954	126	52									
3																								
4																								
5																								
6			104					2680	54		2734	2nd Half Paid	OCT 31 1955									2734	3007	
7			104					2680	54		2734	1st Half Paid	MAY 31 1955	15727		1367		1367						
8			88					2268	46		2314	2nd Half Paid	OCT 31 1955	10725		1157		1157						
												1st Half Paid	MAY 31 1955											
9			2					52	2		54	PAID IN FULL	MAY 31 1955	10727		54								
10																								
11																								
12																								
13																								
14																								
15																								
16																								
17																								
18																								
19																								
20			488					12476	252		12728				52	5047		3471				2734		1524 "

Assessment Roll and Tax List of Real Property in the Town of Ponto Lake, Cass County, Minnesota, for Taxes for the Year 1954.

Form 3C (R)

*Indicate Type of Property: R - Residential, C - Commercial, I - Industrial, U - Utility, F - Farm

	In Whose Name Assessed	To Whom Transferred	Description of Property: Subdivision	Sec. or Lot	Town or Block	Reg.	Number of Acres of Land: Acres	100ths	Sch. School District	Indicate Homestead Yes or No	Indicate Agricultural Yes or No	*Indicate Type of Property	True and Full Valuations: Land Exclusive of Structures and Improvements	Buildings and Other Structures	Machinery Permanently Attached to Real Estate	Total True and Full Value	Assessed Valuations: Rural: Homestead Up to $1,000 20%	Rural: Over $1,000 Non-Homestead Homestead 33⅓%	All Other: Homestead Up to $4,000 25%	All Other: Over $4,000 Non-Homestead Homestead 40%	Machinery Permanently Attached to Real Estate 33⅓%	Total Assessed Value	Total Assessed Value as Equalized by Board of Review	Final Equalized Value
													Dollars	Dollars	Dollars	Dollars	Dollars	Dollars	Dollars	Dollars	Dollars	Dollars	Dollars	Dollars
Camp Blanche	W. F. & Mary Ann Menelin		Ada Pine Beach (Part of Lot 3 Sec 27-139-29)	1					30	No	No	C	20	120 / 500		640			130	48		178		
Kinne Camp	Margaret B. Weidrich			2						No	"	L	20			20				8		8		
	Frank H. & Frieda E. Bell			3						"	"	L	20			20				8		8		
	" "			4						"	"	L	20	100		120				48		48		
Ponto Point	Albert R. & Helen E. Anderson			5						"	"	L	20	100		120				48		48		
	M. & Lydia H. Rolstad			6						"	"	L	20	90		110				44		44		
	" "			7						"	"	L	20	160		180				72		72		
	~~" "~~	Fred W. Mayo		8						"	"	L	20			20				8		8		
Pence Beach	M. Lydia H. Rolstad	David H. & Marguerite R. Berg		9						"	"	L	20			20				8		8		
	Glenn J. & Irene E. Hines			10						40	"	L		90		90				36		36		
	" "	"		11						"	"	L	20	60		80				32		32		
	" "	"		12						"	"	L	20	55		75				30		30		
	" "	"		13						"	"	C	20	110		130				52		52		
East Shore	" "	"		14						Yes	"	L	20	172		192			48			48		
	" "	"		15						No	"	L	20	70		90				36		36		
	" "	"		16						"	"	L	20	85		105				42		42		
	" "	"		17						Yes	"	R	20			20			5			5		
	" "	"		18						"	"	R	20			20			5			5		
				19																				
				20																				
													360	1692		2052			188	520		708		

Validations by School Districts as Equalized by Department of Taxation

Sold for Taxes	District No. ___ Rate ___ Mills	District No. ___ Rate ___ Mills	District No. ___ Rate ___ Mills	District No. ___ Rate ___ Mills	District No. ___ Rate ___ Mills	District No. ___ Rate ___ Mills	Tax Including State Homestead ___ Mills	State Tax on Non-Homestead 57 Mills	Special Taxes	Total Taxes	Paid	When Paid (Month Day Year)	Number of Receipt	March Settlement 1955	June Settlement 1955	Penalty	November Settlement 1955	Penalty	Collections to First Monday in January 1956	Penalty	Delinquent on First Monday in January 1956	Penalty	Total Delinquent Tax and Penalty	Remarks
	Dollars	Dollars	Dollars	Dollars	Dollars	Dollars	$ cts.	$ cts.	$ cts.	$ cts.					$ cts.	$ cts.	$ cts.	$ cts.	$ cts.	$ cts.	$ cts.	$ cts.	$ cts.	
1			1120 / 48				458	26		461	1	PAID IN FULL MAY 24 1955	4658		461									
2			1				206	04		210	2	PAID IN FULL FEB 28 1955	3356	210										
3			8				206	04		210	3	PAID IN FULL MAY 31 1955	10726		210									
4			48				1236	26		1262	4	PAID IN FULL MAY 31 1955	10727		1262									
5			48				1236	26		1262	5	PAID IN FULL MAY 31 1955	10727		1262									
6			44				1134	22		1156	6	PAID IN FULL MAY 24 1955												
7			72				1854	38		1892	7	PAID IN FULL MAY 24 1955	5842		3469									
8			8				206	04		210	8	PAID IN FULL MAY 24 1955												
9			8				206	04		210	9	PAID IN FULL MAY 24 1955												
10			36				728	18		746	10	2nd Half Paid AUG 2 1955 1st Half Paid MAY 31 1955			473									
11			32				824	16		840	11	2nd Half Paid AUG 2 1955 1st Half Paid MAY 31 1955			420									
12			30				772	16		788	12	2nd Half Paid AUG 2 1955 1st Half Paid MAY 31 1955			394									
13			52				1340	28		1368	13	2nd Half Paid AUG 2 1955 1st Half Paid MAY 31 1955			684									
14			48				1236			1236	14	2nd Half Paid AUG 2 1955 1st Half Paid MAY 31 1955	10924		618		3742							
15			36				908	18		946	15	2nd Half Paid AUG 2 1955 1st Half Paid MAY 31 1955	11231		473									
16			42				1082	22		1104	16	2nd Half Paid AUG 2 1955 1st Half Paid MAY 31 1955			552									
17			5				128			128	17	2nd Half Paid MAY 31 1955			64									
18			5				128			128	18	2nd Half Paid MAY 31 1955			64									
19											19													
20											20													
			$188 / 520 / 708				18236	372		18561				210	14556		3742							

Camp Blanche | Kinne Camp | Ponto Point | Pence Beach | East Shore | Pine Beach | East of East Shore | Ponto North Shore | Sandy Hook Shore Sandgrass Isle Addn. to East Shore | Bigness 2nd Addn. East Shore | Bear's Lake Ad

Assessment Roll and Tax List of Real Property in the Town of Pentoville Lake, Cass County, Minnesota, for Taxes for the Year 1954.

*Indicate Type of Property: R-Residential, C-Commercial, I-Industrial, U-Utility, F-Farm

	In Whose Name Assessed	To Whom Transferred	Description of Property: Subdivision	Sec. or Lot	Town or Block	Rng	Number of Acres of Land: Acres	100ths	Indicate Homestead Tax or No	Indicate Agricultural Tax or No	Indicate Type of Property*	True and Full Valuations: Land Exclusive of Structures and Improvements	Buildings and Other Structures	Machinery Permanently Attached to Real Estate	Total True and Full Value	Assessed Valuations: Rural: Homestead Up to $4,000 20%	Rural: Over $4,000 and Non-Homestead 33⅓%	All Other: Homestead Up to $4,000 25%	All Other: Over $4,000 and Non-Homestead 40%	Machinery Permanently Attached to Real Estate 33⅓%	Total Assessed Value	Total Assessed Value as Equalized by the Board of Review	Final Equalized Value
												Dollars	Dollars	Dollars	Dollars	Dollars	Dollars	Dollars	Dollars	Dollars	Dollars	Dollars	Dollars
	Charles J. Dornbach																						
	Fred & Lora Douglas	1		19					30	yes	70	R	20	120		140			35			35		
	" "	2		20						"	"	R	20			20			5			5		
	" "	3		21						"	"	R	20	120		140			35			35		
	Hallie L. Johnson	4		22						no	"	L	20			20				8		8		
	" "	5		23						"	"	L	20	120		140				56		56		
	Ernest F. & Inez Krause Wilkie	6		24						"	"	L	20			20				8		8		
	" " "	7		25						"	"	L	20	140		160				64		64		
	Arthur F. & Bernadette V. Olson	8		26						yes	"	R	20	180		200			50			50		
	" " "	9		27						"	"	R	20	60		80			20			20		
	" " "	10		28						"	"	R	16			16			4			4		
		11																					
		12																					
		13																					
		14																					
		15																					
		16																					
		17																					
		18																					
		19																					
		20											136	740		876			169	186		285		

Valuations by School Districts as Equalized by Department of Taxation

	District No. ..... Rate ..... Mills	District No. ..... Rate ..... Mills	District No. ..... Rate ..... Mills	District No. 2 Rate 35 Mills	District No. ..... Rate ..... Mills	District No. ..... Rate ..... Mills	Tax Including State Homestead ..... Mills	State Tax on Non-Homestead 5.7 Mills	Special Taxes	Total Taxes
	Dollars	Dollars	Dollars	Dollars	Dollars	Dollars	$ cts.	$ cts.	$ cts.	$ cts.
1				4 35			9 02			9 02
2				4 6			12 8			12 8
3				4 35			9 02			9 02
4				8			20 6	04		21 0
5				56			144 2	30		147 2
6	SOLD FOR TAXES			8			20 6	04		21 0
7	SOLD FOR TAXES			64			164 8	34		169 2
8				4 50			12 88			12 88
9				4 20			5 16			5 16
10				4 4			1 04			1 04
11										
12										
13										
14										
15										
16										
17										
18										
19										
20				149 136 285			742	72		814

	Paid	When Paid: Month Day Year	Number of Receipt	March Settlement 1955	June Settlement 1955	Penalty	November Settlement 1955	Penalty	Collections to First Monday in January 1956	Penalty	Delinquent on First Monday in January 1956	Total Delinquent Tax and Penalty	Remarks
				$ cts.	$ cts.	$ cts.	$ cts.	$ cts.	$ cts.	$ cts.	$ cts.	$ cts.	
1	PAID IN FULL	MAY 24 1955	6047		19 32								
2	PAID IN FULL	MAY 24 1955											
3	PAID IN FULL	MAY 24 1955											
4	PAID IN FULL	MAY 31 1955	10129		2 10								
5	PAID IN FULL	MAY 31 1955			14 72								
6	PAID IN FULL	MAY 31 1955	10730		2 10								
7	PAID IN FULL	MAY 31 1955			16 82								
8	PAID IN FULL	JAN 24 1956		12 88									
9	PAID IN FULL	JAN 24 1956	124	5 16									
10	PAID IN FULL	JAN 24 1956		1 04									
11													
12													
13													
14													
15													
16													
17													
18													
19													
20													
				19 [illegible]	55 06								

Camp Blanche | Kime Camp | Ponto Point | Pine Beach | Lat of East Shore | Pence Beach | Pentio North Shore | Shady Wood Shore | Sandgrass Lab Adm. to East Shore | Bernus 2nd Adm. East Shore | Bear's Lake Adm.

Assessment Roll and Tax List of Real Property in the Town of Ponto Lake

*Indicate Type of Property: R-Residential, C-Commercial, I-Industrial, U-Utility, F-Farm

	IN WHOSE NAME ASSESSED	TO WHOM TRANSFERRED	DESCRIPTION OF PROPERTY: Subdivision	Sec. or Lot	Town or Block	Rng.	Number of Acres of Land: Acres	100ths	No. School District	Indicate Non-Homestead Property by Yes or No	Indicate Agricultural Property by Yes or No	Indicate Commercial or Industrial Property	TRUE AND FULL VALUATIONS: LAND Exclusive of Structures and Improvements	BUILDINGS and Other Structures	MACHINERY Permanently Attached to Real Estate	TOTAL True and Full Value	ASSESSED VALUATIONS: RURAL Homestead Up to $4,000 20%	RURAL Over $4,000 and Non-Homestead 33⅓%	ALL OTHER Homestead Up to $4,000 25%	ALL OTHER Over $4,000 and Non-Homestead 40%	ALL OTHER MACHINERY Permanently Attached to Real Estate 33⅓%	TOTAL ASSESSED VALUE	Total Assessed Value as Equalized by the Board of Review	FINAL EQUALIZED VALUE
			Ponto Marina Shore Lot 9 Sec 3-139-29										Dollars	Dollars	Dollars	Dollars	Dollars	Dollars	Dollars	Dollars	Dollars	Dollars	Dollars	Dollars
1	Roe A. Honing			1					30	no	yes	L	35	380		415				166		166		
2	C. F. and Gertrude E. Sacher			2						"	"	L	35	550		585				234		234		
3	Omaha Lakeshore Club			3						"	"	L	35	225		260				104		104		
4	William F. & Bessie M. Geyer			4						"	"	L	35	200		235				94		94		
5	~~John P. Matthews~~ Clarence O. & Jessie C. Wilson			5						"	"	L	35	200		235				94		94		
6	Chas. A. & Jimmie D. Musselman			6						"	"	L	35	195		230				92		92		
7	~~Gertrude L. Battey~~ Jay L. & Dorothy Fisher			7						yes	"	R	35	350		385	77					77		
8	Thomas R. & Ida Hauck Huston			8						no	"	L	35	250		285				114		114		
9	Otto F. & M. Fern Sawyer			9						"	"	L	35			35				14		14		
10	Jack & Mabel K. Matthews			10						"	"	L	35	175		210				84		84		
11	Frank E. & Emma M. Selby			11						yes	"	R	36	200		236			59			59		
12	Lester E. & Grace Stile			12						no	"	L	35	300		335				134		134		
13																								
14																								
15																								
16																								
17																								
18																								
19																								
20																								
													4,41	3028		3446	77		Eq 1130			1266		

	SOLD FOR TAXES	VALUATIONS BY SCHOOL DISTRICTS AS EQUALIZED BY DEPARTMENT OF TAXATION: District No. ___ Rate ___ Mills	District No. ___ Rate ___ Mills	District No. ___ Rate ___ Mills	District No. ___ Rate ___ Mills	District No. ___ Rate ___ Mills	District No. ___ Rate ___ Mills	Tax including State Homestead ___ Mills	State Tax on Non-Homestead 5.92 ___ Mills	SPECIAL TAXES	TOTAL TAXES		PAID	WHEN PAID Month Day Year	Number of Receipt	March Settlement 1955	June Settlement 1955	Penalty	November Settlement 1955	Penalty	Collections to First Monday in January 1956	Penalty	Delinquent on First Monday in January 1956	Total Delinquent Tax and Penalty	REMARKS
		Dollars	Dollars	Dollars	Dollars	Dollars	Dollars	$ cts.	$ cts.	$ cts.	$ cts.					$ cts.	$ cts.	$ cts.	$ cts.	$ cts.	$ cts.	$ cts.	$ cts.	$ cts.	
1		166						38.62	86		39.48	1	[illegible]										394	8 43	
2		234						54.44	122		55.66	2	PAID IN FULL	MAY 31 1955	10732		55.66								
3		104						24.26	54		24.74	3	PAID IN FULL	MAY 31 1955	10733		24.74								
4		94						21.86	50		22.36	4	PAID IN FULL	FEB 4 1955	586	22.36									Paid Under Protest
5		94						21.86	50		22.36	5	PAID IN FULL	MAY 31 1955	10734		22.36								
6		92						21.40	48		21.88	6	PAID IN FULL	MAY 31 1955	10735		21.88								
7		~~77~~						17.92	6		17.92	7	PAID IN FULL	MAR 22 1955	5039		17.92								
8		114						26.52	60		27.12	8	PAID IN FULL	MAY 31 1955	10736		27.12								
9		14						3.26	08		3.34	9	PAID IN FULL	MAY 31 1955	10737		3.34								
10		84						19.54	44		19.98	10	PAID IN FULL	MAY 31 1955	10738		19.98								
11		~~59~~						13.72			13.72	11	PAID IN FULL	MAY 31 1955	10739		13.72								
12		134						31.18	70		31.88	12	PAID IN FULL	AUG 2 1955	18335				31.88	64					
13												13													
14												14													
15												15													
16												16													
17												17													
18												18													
19												19													
20												20													
		~~1136~~ 1130 1266						29452	592		300 44					22.36	206.72		31.88				394	8 43	

Assessment Roll and Tax List of Real Property in the Town of Pente Lake

*Indicate Type of Property: R-Residential, C-Commercial, I-Industrial, U-Utility, F-Farm

Form SC (54) [illegible]

	IN WHOSE NAME ASSESSED	TO WHOM TRANSFERRED	DESCRIPTION OF PROPERTY: SUBDIVISION	Sec. or Lot	Town or Block	Reg	Number of Acres of Land: Acres	Hills	No. School District	Indicate Homestead Tax w. No	Indicate Non-Homestead Tax w. No	*Indicate Type of Property	TRUE AND FULL VALUATIONS: LAND Exclusive of Structures and Improvements	BUILDINGS and Other Structures	MACHINERY Permanently Attached to Real Estate	TOTAL True and Full Value	ASSESSED VALUATIONS: RURAL: Homestead Up to $4,000 20%	RURAL: Over $4,000 and Non-Homestead 33⅓%	ALL OTHER: Homestead Up to $2,000 25%	ALL OTHER: Over $2,000 and Non-Homestead 40%	MACHINERY Permanently Attached to Real Estate 33⅓%	TOTAL ASSESSED VALUE	Total Assessed Value as Equalized by the Board of Review	FINAL EQUALIZED VALUE
			Snodgrass 1st Addn to East Shore										Dollars	Dollars	Dollars	Dollars	Dollars	Dollars	Dollars	Dollars	Dollars	Dollars	Dollars	Dollars
1	Oler & Vivian Kobe			1					30	No	yes	L	50	400		450				180		180		
2	Glen J. & Rosetta E. Snodgrass			2						"	"	L	9			9			3			3		
3	Leo & Lyle Conley			3						"	"	L	25	275		300				120		120		
4	Robert & Dorothy Osborne			4						"	"	L	70	350		420				168		168		
5																								
6																								
7																								
8																								
9																								
10																								
11																								
12																								
13																								
14																								
15																								
16																								
17																								
18																								
19																								
20													154	1025		1179			3	48		471		

	SOLD FOR TAXES	VALUATIONS BY SCHOOL DISTRICTS AS EQUALIZED BY DEPARTMENT OF TAXATION: District No. W.D. Rate 43 Mills	District No. ..... Rate ..... Mills	District No. ..... Rate ..... Mills	District No. ..... Rate ..... Mills	District No. ..... Rate ..... Mills	District No. ..... Rate ..... Mills	Tax including State Homestead ..... Mills	State Tax on Non-Homestead 5.5% ..... Mills	SPECIAL TAXES	TOTAL TAXES		PAID	WHEN PAID: Month	Day	Year	Number of Receipt	March Settlement 1955	June Settlement 1955	Penalty	November Settlement 1955	Penalty	Collections to First Monday in January 1956	Penalty	Delinquent on First Monday in January 1956	Total Delinquent Tax and Penalty	REMARKS
		Dollars	Dollars	Dollars	Dollars	Dollars	Dollars	$ cts.	$ cts.	$ cts.	$ cts.								$ cts.	$ cts.	$ cts.	$ cts.	$ cts.	$ cts.	$ cts.	
1		180						4188	94		4282	1	PAID IN FULL	MAY	31	1955	10746		4282							
2		3						70	02		72	2	PAID IN FULL	MAY	28	1955	9728		72							
3		120						2792	62		2854	3	PAID IN FULL	MAY	31	1955	10741		2854							
4		168						3908	88		3996	4	PAID IN FULL	SEP	8	1955	3472				3996	120				
5												5														
6												6														
7												7														
8												8														
9												9														
10												10														
11												11														
12												12														
13												13														
14												14														
15												15														
16												16														
17												17														
18												18														
19												19														
20		471						10958	246		11204	20							7208		3796					

Assessment Roll and Tax List of Real Property in the Town of Pike Lake, Cass County, Minnesota, for Taxes for the Year 1954.

*Indicate Type of Property: R-Residential, C-Commercial, I-Industrial, U-Utility, F-Farm

Form 3C (54) 30-1954 10M—20-54

	IN WHOSE NAME ASSESSED	TO WHOM TRANSFERRED	DESCRIPTION OF PROPERTY: SUBDIVISION	Sec. or Lot	Town or Block	Rng	Number of Acres of Land: Acres	Mills	No. School District	Indicate Homestead Tax by Yes	Indicate Agricultural Tax by Yes	* Indicate Type of Property	TRUE AND FULL VALUATIONS: LAND Exclusive of Structures and Improvements	BUILDINGS and Other Structures	MACHINERY Permanently Attached to Real Estate	TOTAL True and Full Value	ASSESSED VALUATIONS: RURAL: Homestead Up to $1,000 20%	Over $1,000 and Non-Homestead 33⅓%	ALL OTHER: Homestead Up to $1,000 25%	Over $1,000 and Non-Homestead 40%	MACHINERY Permanently Attached to Real Estate 33⅓%	TOTAL ASSESSED VALUE	Total Assessed Value as Equalized by the Board of Review	FINAL EQUALIZED VALUE
			Snodgrass 2nd Addn. to East Shore (Part of Lots 2 & 3 Sec. 10-134-29)										Dollars	Dollars	Dollars	Dollars	Dollars	Dollars	Dollars	Dollars	Dollars	Dollars	Dollars	Dollars
1	Glenn J. & Rosetta E. Snodgrass		1					30	Yes	Yes		R	32			32			8			8		
2	" "		2							No		R	25			25				10		10		
3	Floyd N. & Joe E. Rankins		The 90' of	2						"	"	L	25			25				10		10		
4	" " "			3						"	"	L	20			20				8		8		
5	Harry L. Burke			4						"	"	L	75	425		500				220		220		
6	Glenn J. & Rosetta E. Snodgrass			5						Yes	"	L	28			28			7			7		
7	" " "			6						"	"	R	28			28			7			7		
8	" " "			7						"	"	R	28			28			7			7		
9	" " "			8						"	"	R	28			28			7			7		
10	" " "			9						"	"	R	32			32			8			8		
11	" " "	Stanley E. & Robert L. Sayett		10						"	"	R	36			36			9			9		
12	" " "			11						"	"	R	24			24			6			6		
13	Glenn J. & Rosetta E. Snodgrass		Reserve for a Road (64 feet)							"	"	R	32			32			8			8		
14																								
15																								
16																								
17																								
18																								
19																								
20													413	425		838			67	248		315		

Cass County, Minnesota, for Taxes for the Year 1954.

	SOLD FOR TAXES	VALUATIONS BY SCHOOL DISTRICTS AS EQUALIZED BY DEPARTMENT OF TAXATION: District No. ..... Rate ..... Mills	District No. ..... Rate ..... Mills	District No. ..... Rate ..... Mills	District No. ..... Rate ..... Mills	District No. ..... Rate ..... Mills	Tax Including State Homestead ..... Mills	State Tax on Non-Homestead 52.2 Mills	SPECIAL TAXES	TOTAL TAXES		PAID	WHEN PAID (Month Day Year)	Number of Receipt	March Settlement 1955	June Settlement 1955	Penalty	November Settlement 1955	Penalty	Collections to First Monday in January 1956	Penalty	Delinquent on First Monday in January 1956	Total Delinquent Tax and Penalty	REMARKS
		Dollars	Dollars	Dollars	Dollars	Dollars	$ cts.	$ cts.	$ cts.	$ cts.					$ cts.	$ cts.	$ cts.	$ cts.	$ cts.	$ cts.	$ cts.	$ cts.	$ cts.	
1		4 8					186	0		186	1	PAID IN FULL	MAY 23 1955	5236		4 24								
2		10					232	06		238	2	PAID IN FULL	MAY 23 1955											
3	SOLD FOR TAXES	10					232	06		238	3											2 38		
4	SOLD FOR TAXES	8					186	04		190	4											1 90		
5		220					5118	1.4		5232	5	PAID IN FULL	MAY 31 1955	10742		52 32								
												PAID IN FULL	MAY 23 1955											
6		4 7					162			162	6	PAID IN FULL	MAY 23 1955											
7		4 7					162			162	7	PAID IN FULL	MAY 23 1955											
8		4 7					162			162	8	PAID IN FULL	MAY 23 1955	5726		11 64								
9		4 7					162			162	9	PAID IN FULL	MAY 23 1955											
10		4 8					186			186	10	PAID IN FULL	MAY 23 1955											
11		4 9					210			210	11	PAID IN FULL	MAY 23 1955											
12	SOLD FOR TAXES	4 6					140			140	12													
13		4 8					186			186	13											1 86	2 05	
14											14													
15											15													
16											16													
17											17													
18											18													
19											19													
20		4 67 / 248 / 315					7324	1.20		7451	20					68 40						6 14		

Assessment Roll and Tax List of Real Property in the Town of Ponto Lake, Cass County, Minnesota, for Taxes for the Year 1954.

*Indicate Type of Property: R-Residential, C-Commercial, I-Industrial, U-Utility, F-Farm

Form 3C (54)

	In Whose Name Assessed	To Whom Transferred	Description of Property: Subdivision	Sec. or Lot	Town or Block	Reg	Number of Acres of Land: Acres	100ths	No. School District	Indicate Homestead Tax or No	Indicate Soldiers Tax or No	Indicate Type of Property	True and Full Valuations: Land Exclusive of Structures and Improvements (Dollars)	Buildings and Other Structures (Dollars)	Machinery Permanently Attached to Real Estate (Dollars)	Total True and Full Value (Dollars)	Assessed Valuations, Rural: Homestead Up to $4,000 20% (Dollars)	Over $4,000 and Non-Homestead 33⅓% (Dollars)	All Other: Homestead Up to $1,000 25% (Dollars)	Over $1,000 and Non-Homestead 40% (Dollars)	Machinery Permanently Attached to Real Estate 33⅓% (Dollars)	Total Assessed Value	Total Assessed Value as Equalized by the Board of Review (Dollars)	Final Equalized Value (Dollars)
1	Herman Miller		Lake Ida Park Lot 14 Sec. 28-134-29	1					30	yes	no	R	44	160		204			51			51		
2	"			2						"	"	R	36			36			9			9		
3	Clarence R. Lesher			3						"	"	R	104	152		256			64			64		
4	~~Chas. R. & Ethel Emmert~~ Andrew	Beatrice Kopisso		4						no	"	L	35	60		95				38		38		
5	Clarence R. Lesher			5						"	"	L	35	120		155				62		62		
6	Edwin & Endora Clapp			6						"	"	L	35	135		170				68		68		
7	~~A. W. & Lillian Thomson~~ Edwin Deering			7						"	"	L	60	100		160				64		64		
8	Clarence R. Lesher		Reserve Lot	8						yes	"	L	92			92			23			23		
9																								
10																								
11																								
12																								
13																								
14																								
15																								
16																								
17																								
18																								
19																								
20													441	727		1168			147	232		379		

Cass County, Minnesota, for Taxes for the Year 1954.

	Sold for Taxes	Valuations by School Districts as Equalized by Department of Taxation: District No. ..... Rate ..... Mills (Dollars)	District No. ..... Rate ..... Mills (Dollars)	District No. ..... Rate ..... Mills (Dollars)	District No. 30 Rate 32 Mills (Dollars)	District No. ..... Rate ..... Mills (Dollars)	District No. ..... Rate ..... Mills (Dollars)	Tax Including State Homestead ..... Mills ($ cts.)	State Tax on Non-Homestead 5.2 Mills ($ cts.)	Special Taxes ($ cts.)	Total Taxes ($ cts.)		Paid	When Paid: Month Day Year	Number of Receipt	March Settlement 1955 ($ cts.)	June Settlement 1955 ($ cts.)	Penalty ($ cts.)	November Settlement 1955 ($ cts.)	Penalty ($ cts.)	Collections to First Monday in January 1956 ($ cts.)	Penalty ($ cts.)	Delinquent on First Monday in January 1956 ($ cts.)	Total Delinquent Tax and Penalty ($ cts.)	Remarks
1				851				13 14			13 14	1	PAID IN FULL	MAY 31 1955	10743		13 14							
2				47				2 32			2 32	2	PAID IN FULL	MAY 31 1955			2 32							
3				464				16 48			16 48	3	PAID IN FULL	MAY 23 1955	5742		16 48							
4				38				9 78	20		9 98	4	PAID IN FULL PAID IN FULL	MAY 31 1955 MAY 23 1955	10744 5742		9 98							
5				623				15 98	32		16 30	5					16 30							
6				68				17 62	26		17 88	6	PAID IN FULL	MAY 31 1955	10745		17 88							
7				64				16 48	34		16 82	7	PAID IN FULL PAID IN FULL	JUL 28 1955 MAY 23 1955	9655 5742		5 82		16 82	2 34				Unpaid $1.00
8				23				5 92			5 92	8												
9												9												
10												10												
11												11												
12												12												
13												13												
14												14												
15												15												
16												16												
17												17												
18												18												
19												19												
20				147 232 379				9762	122		9884	20					9202		1682					

Assessment Roll and Tax List of Real Property in the Town of Ponto Lake

*Indicate Type of Property: R-Residential, C-Commercial, I-Industrial, U-Utility, F-Farm

Form 3-C (54) MILLER-DUTE COMPANY, MINNEAPOLIS

In Whose Name Assessed	To Whom Transferred	Description of Property: Subdivision	Sec. or Lot	Town or Block	Rng.	Number of Acres of Land: Acres	100ths	No. School District	Indicate Homestead Tax on Re	Indicate Agricultural Tax on Re	* Indicate Type of Prop-erty	True and Full Valuations: Land Exclusive of Structures and Improvements (Dollars)	Buildings and Other Structures (Dollars)	Machinery Permanently Attached to Real Estate (Dollars)	Total True and Full Value (Dollars)	Assessed Valuations — Rural: Homestead Up to $4,000 20% (Dollars)	Rural: Over $4,000 and Non-Homestead 33⅓% (Dollars)	All Other: Homestead Up to $4,000 25% (Dollars)	All Other: Over $4,000 and Non-Homestead 40% (Dollars)	All Other: Machinery Permanently Attached to Real Estate 33⅓% (Dollars)	Total Assessed Value (Dollars)	Total Assessed Value as Equalized by the Board of Review (Dollars)	Final Equalized Value (Dollars)
		Shady Wood Shores (Plat of Ponto Lake Sec. 14-13-24)																					
Otto L. Griffin			1					30	yes			8			8			2			2		
"			2					"	"			8			8			2			2		
"			3					"	"			8			8			2			2		
"			4					"	"			8			8			2			2		
"			5					"	"			8			8			2			2		
"			6					"	"			8			8			2			2		
"			7					"	"			8			8			2			2		
"			8					"	"			8			8			2			2		
"			9					"	"			8			8			2			2		
"			10					"	"			8			8			2			2		
"			11					"	"			8			8			2			2		
"			12					"	"			8			8			2			2		
"			13					"	"			8			8			2			2		
"			14					"	"			8			8			2			2		
"			15					"	"			8			8			2			2		
"			16					"	"			8			8			2			2		
"			17					"	"			8			8			2			2		
"			18					"	"			8			8			2			2		
"			19					"	"			8			8			2			2		
"			20					"	"			8			8			2			2		
												160			160			40			40		

Sold for Taxes	Valuations by School Districts as Equalized by Department of Taxation: District No. ..... Rate ..... Mills (Dollars)	District No. ..... Rate ..... Mills (Dollars)	District No. ..... Rate ..... Mills (Dollars)	District No. ..... Rate ..... Mills (Dollars)	District No. ..... Rate ..... Mills (Dollars)	Tax including State Homestead ..... Mills ($ cts.)	State Tax on Non-Homestead ..... Mills ($ cts.)	Special Taxes ($ cts.)	Total Taxes ($ cts.)		Paid	When Paid: Month Day Year	Number of Receipt	March Settlement 1955 ($ cts.)	June Settlement 1955 ($ cts.)	Penalty ($ cts.)	November Settlement 1955 ($ cts.)	Penalty ($ cts.)	Collections to First Monday in January 1956 ($ cts.)	Penalty ($ cts.)	Delinquent on First Monday in January 1956 ($ cts.)	Penalty ($ cts.)	Total Delinquent Tax and Penalty ($ cts.)	Remarks
1	4 2					46			46	1	2nd Half Paid 1st Half Paid	OCT 21 1955 MAY 31 1955												
2	4 2					46			46	2	2nd Half Paid 1st Half Paid	OCT 21 1955 MAY 31 1955												
3	4 2					46			46	3	2nd Half Paid 1st Half Paid	OCT 21 1955 MAY 31 1955												
4	4 2					46			46	4	2nd Half Paid 1st Half Paid	OCT 21 1955 MAY 31 1955												
5	4 2					46			46	5	2nd Half Paid 1st Half Paid	OCT 21 1955 MAY 31 1955												
6	4 2					46			46	6	2nd Half Paid 1st Half Paid	OCT 21 1955 MAY 31 1955												
7	4 2					46			46	7	2nd Half Paid 1st Half Paid	OCT 21 1955 MAY 31 1955												
8	4 2					46			46	8	2nd Half Paid 1st Half Paid	OCT 21 1955 MAY 31 1955												
9	4 2					46			46	9	2nd Half Paid 1st Half Paid	OCT 21 1955 MAY 31 1955	14446		460		460							
10	4 2					46			46	10	2nd Half Paid 1st Half Paid	OCT 21 1955 MAY 31 1955	16620											
11	4 2					46			46	11	2nd Half Paid 1st Half Paid	OCT 21 1955 MAY 31 1955												
12	4 2					46			46	12	2nd Half Paid 1st Half Paid	OCT 21 1955 MAY 31 1955												
13	4 2					46			46	13	2nd Half Paid 1st Half Paid	OCT 21 1955 MAY 31 1955												
14	4 2					46			46	14	2nd Half Paid 1st Half Paid	OCT 21 1955 MAY 31 1955												
15	4 2					46			46	15	2nd Half Paid 1st Half Paid	OCT 21 1955 MAY 31 1955												
16	4 2					46			46	16	2nd Half Paid 1st Half Paid	OCT 21 1955 MAY 31 1955												
17	4 2					46			46	17	2nd Half Paid 1st Half Paid	OCT 21 1955 MAY 31 1955												
18	4 2					46			46	18	2nd Half Paid 1st Half Paid	OCT 21 1955 MAY 31 1955												
19	4 2					46			46	19	2nd Half Paid 1st Half Paid	OCT 21 1955 MAY 31 1955												
20	4 2					46			46	20	2nd Half Paid 1st Half Paid	OCT 21 1955 MAY 31 1955												
	40					920			920						460		460							

Assessment Roll and Tax List of Real Property in the Town of Pente Lake, Cass County, Minnesota, for Taxes for the Year 1954.

*Indicate Type of Property: R-Residential, C-Commercial, I-Industrial, U-Utility, F-Farm

	IN WHOSE NAME ASSESSED	TO WHOM TRANSFERRED	DESCRIPTION OF PROPERTY: SUBDIVISION	Sec. or Lot	Town or Block	Reg.	Number of Acres of Land: Acres	Hills	No. School District	Indicate Homestead Tax as Ho	Indicate Agricultural Tax as Ag	* Indicate Type of Prop. as	TRUE AND FULL VALUATIONS: LAND Exclusive of Structures and Improvements	BUILDINGS and Other Structures	MACHINERY Permanently Attached to Real Estate	TOTAL True and Full Value	ASSESSED VALUATIONS: RURAL: Homestead Up to $1,000 20%	RURAL: Over $1,000 and Non-Homestead 33⅓%	ALL OTHER: Homestead Up to $1,000 25%	ALL OTHER: Over $1,000 and Non-Homestead 40%	MACHINERY Permanently Attached to Real Estate 33⅓%	TOTAL ASSESSED VALUE	Total Assessed Value as Equalized by the Board of Review	FINAL EQUALIZED VALUE
													Dollars	Dollars	Dollars	Dollars	Dollars	Dollars	Dollars	Dollars	Dollars	Dollars	Dollars	Dollars
1	Otto B. Griffin		Shady Wood Shores	21					30	yes		L	8			8			2			2		
2	"			22						"		L	8			8			2			2		
3	"			23						"		L	8			8			2			2		
4	"			24						"		L	8			8			2			2		
5	"			25						no		L	10			10				4		4		
6	"			26						"		L	10			10				4		4		
7	Harvey W. & Nora Schulze			27						"		L	20	130		150				60		60		
8	" "			28						"		L	10			10				4		4		
9	" "			29						"		L	10			10				4		4		
10	" "			30						"		L	10			10				4		4		
11	Otto B. Griffin			31						yes		L	8			8			2			2		
12	"			32						"		L	8			8			2			2		
13	"			33						"		L	8			8			2			2		
14	"			34						"		L	8			8			2			2		
15	"			35						"		L	8			8			2			2		
16	"			36						"		L	8			8			2			2		
17	"			37						"		L	8			8			2			2		
18	"			38						"		L	8			8			2			2		
19	"			39						"		L	8			8			2			2		
20	"			40						"		L	8			8			2			2		
													182	130		312			28	80		108		

	SOLD FOR TAXES	VALIDATIONS BY SCHOOL DISTRICTS AS EQUALIZED BY DEPARTMENT OF TAXATION: District No. 3 Rate 23 Mills	District No. ..... Rate ..... Mills	District No. ..... Rate ..... Mills	District No. ..... Rate ..... Mills	District No. ..... Rate ..... Mills	District No. ..... Rate ..... Mills	Tax Including State Homestead ..... Mills	State Tax on Non-Homestead 5.5 Mills	SPECIAL TAXES	TOTAL TAXES	PAID	WHEN PAID (Month Day Year)	Number of Receipt	March Settlement 1955	June Settlement 1955	Penalty	November Settlement 1955	Penalty	Collections to First Monday in January 1956	Penalty	Delinquent on First Monday in January 1956	Penalty	Total Delinquent Tax and Penalty	REMARKS
		Dollars	Dollars	Dollars	Dollars	Dollars	Dollars	$ cts.	$ cts.	$ cts.	$ cts.				$ cts.	$ cts.	$ cts.	$ cts.	$ cts.	$ cts.	$ cts.	$ cts.	$ cts.	$ cts.	
1		4 2						46			46	1	2nd Half Paid OCT 21 1955 1st Half Paid MAY 31 1955			23		23							
2		4 2						46			46	2	2nd Half Paid OCT 21 1955 1st Half Paid MAY 31 1955			23		23							
3		4 2						46			46	3	2nd Half Paid OCT 21 1955 1st Half Paid MAY 31 1955	YYY6		23		23							
4		4 2						46			46	4	2nd Half Paid OCT 21 1955 1st Half Paid MAY 31 1955	10620		23		23							
5		4						94	01 02		96	5	Balance Paid Not Paid OCT 21 1955 MAY 31 1955			28		68							
6		4						94	02		96	6	2nd Half Paid OCT 21 1955 1st Half Paid MAY 31 1955			48		48							
7		60						1396	32		1428	7	PAID IN FULL JAN 24 1954		1428										
8		4						94	02		96	8	PAID IN FULL JAN 24 1954	122	96										
9		4						94	02		96	9	PAID IN FULL JAN 24 1954		96										
10		4						94	02		96	10	PAID IN FULL JAN 24 1954		96										
11		4 2						46			46	11	2nd Half Paid OCT 21 1955 1st Half Paid MAY 31 1955			23		23							
12		4 2						46			46	12	2nd Half Paid OCT 21 1955 1st Half Paid MAY 31 1955			23		23							
13		4 2						46			46	13	2nd Half Paid OCT 21 1955 1st Half Paid MAY 31 1955			23		23							
14		4 2						46			46	14	2nd Half Paid OCT 21 1955 1st Half Paid MAY 31 1955			23		23							
15		4 2						46			46	15	2nd Half Paid OCT 21 1955 1st Half Paid MAY 31 1955	YYY6		23		23							
16		4 2						46			46	16	2nd Half Paid OCT 21 1955 1st Half Paid MAY 31 1955	10620		23		23							
17		4 2						46			46	17	2nd Half Paid OCT 21 1955 1st Half Paid MAY 31 1955			23		23							
18		4 2						46			46	18	2nd Half Paid OCT 21 1955 1st Half Paid MAY 31 1955			23		23							
19		4 2						46			46	19	2nd Half Paid OCT 21 1955 1st Half Paid MAY 31 1955			23		23							
20		4 2						46			46	20	2nd Half Paid OCT 21 1955 1st Half Paid MAY 31 1955			23		23							
		4 88 80 108						2570	42		2552				1716	376		428							

Assessment Roll and Tax List of Real Property in the Town of Ponto Lake, Cass County, Minnesota, for Taxes for the Year 1954.

*Indicate Type of Property: R-Residential, C-Commercial, I-Industrial, U-Utility, F-Farm

	In Whose Name Assessed	To Whom Transferred	Description of Property: Subdivision	Sec. Lot	Town or Block	Reg.	Number of Acres of Land: Acres	100ths	No. School District	Indicate Homestead Tax or No	Indicate Agricultural Tax or No	Indicate Type of Property	True and Full Valuations: Land Exclusive of Structures and Improvements (Dollars)	Buildings and Other Structures (Dollars)	Machinery Permanently Attached to Real Estate (Dollars)	Total True and Full Value (Dollars)	Assessed Valuations: Rural: Homestead Up to $4,000 20% (Dollars)	Rural: Over $4,000 and Non-Homestead 33⅓% (Dollars)	All Other: Homestead Up to $4,000 25% (Dollars)	All Other: Over $4,000 and Non-Homestead 40% (Dollars)	Machinery Permanently Attached to Real Estate 33⅓% (Dollars)	Total Assessed Value (Dollars)	Total Assessed Values Equalized by the Board of Review (Dollars)	Final Equalized Value (Dollars)
1	Otto B Griffin		Shadywood Shores	41					30	Yes		L	8			8			2			2		
2	"			42						"		L	8			8			2			2		
3	"			43						"		L	8			8			2			2		
4	"			44						"		L	8			8			2			2		
5	"			45						"		L	8			8			2			2		
6	"			46						"		L	8			8						2		
7	"			47						"		L	8			8			2			2		
8	"			48						"		L	8			8			2			2		
9	"			49						"		L	8			8			2			2		
10	"			50						"		L	8			8			2			2		
11	"			51						"		L	8			8			2			2		
12	"			52						"		L	8			8			2			2		
13	"			53						"		L	8			8			2			2		
14	"			54						"		L	8			8			2			2		
15	"			55						"		L	8			8			2			2		
16	"			56						"		L	8			8			2			2		
17	"			57						"		L	8			8			2			2		
18	"			58						"		L	8			8			2			2		
19	"			59					70	"		L	10			10					4	4		
20	"			60						"		L	10			10					4	4		
													164			164			36		8	44		

	Sold for Taxes	Valuations by School Districts as Equalized by Department of Taxation: District No. 3 Rate 12 Mills (Dollars)	District No. ..... Rate ..... Mills (Dollars)	District No. ..... Rate ..... Mills (Dollars)	District No. ..... Rate ..... Mills (Dollars)	District No. ..... Rate ..... Mills (Dollars)	Tax including State Homestead ..... Mills ($ cts.)	State Tax on Non-Homestead 6.32 Mills ($ cts.)	Special Taxes ($ cts.)	Total Taxes ($ cts.)		Paid	When Paid: Month Day Year	Number of Receipt	March Settlement 1955 ($ cts.)	June Settlement 1955 ($ cts.)	Penalty ($ cts.)	November Settlement 1955 ($ cts.)	Penalty ($ cts.)	Collections to First Monday in January 1956 ($ cts.)	Penalty ($ cts.)	Delinquent on First Monday in January 1955 ($ cts.)	Penalty ($ cts.)	Total Delinquent Tax and Penalty ($ cts.)	Remarks
1		2					46			46	1	2nd Half Paid 1st Half Paid	OCT 21 1955 MAY 31 1955												
2		2					46			46	2	2nd Half Paid 1st Half Paid	OCT 21 1955 MAY 31 1955												
3		2					46			46	3	2nd Half Paid 1st Half Paid	OCT 21 1955 MAY 31 1955												
4		2					46			46	4	2nd Half Paid 1st Half Paid	OCT 21 1955 MAY 31 1955												
5		2					46			46	5	2nd Half Paid 1st Half Paid	OCT 21 1955 MAY 31 1955												
6		2					46			46	6	2nd Half Paid 1st Half Paid	OCT 21 1955 MAY 31 1955												
7		2					46			46	7	2nd Half Paid 1st Half Paid	OCT 21 1955 MAY 31 1955												
8		2					46			46	8	2nd Half Paid 1st Half Paid	OCT 21 1955 MAY 31 1955												
9		2					46			46	9	2nd Half Paid 1st Half Paid	OCT 21 1955 MAY 31 1955	14446 16600		5.10		5.20							DC overpaid
10		2					46			46	10	2nd Half Paid 1st Half Paid	OCT 21 1955 MAY 31 1955												
11		2					46			46	11	2nd Half Paid 1st Half Paid	OCT 21 1955 MAY 31 1955												
12		2					46			46	12	2nd Half Paid 1st Half Paid	OCT 21 1955 MAY 31 1955												
13		2					46			46	13	2nd Half Paid 1st Half Paid	OCT 21 1955 MAY 31 1955												
14		2					46			46	14	2nd Half Paid 1st Half Paid	OCT 21 1955 MAY 31 1955												
15		2					46			46	15	2nd Half Paid 1st Half Paid	OCT 21 1955 MAY 31 1955												
16		2					46			46	16	2nd Half Paid 1st Half Paid	OCT 21 1955 MAY 31 1955												
17		2					46			46	17	2nd Half Paid 1st Half Paid	OCT 21 1955 MAY 31 1955												
18		2					46			46	18	2nd Half Paid 1st Half Paid	OCT 21 1955 MAY 31 1955												
19		4					94	02		96	19	2nd Half Paid 1st Half Paid	OCT 21 1955 MAY 31 1955												
20		4					94	02		96	20	2nd Half Paid 1st Half Paid	OCT 21 1955 MAY 31 1955												
		36 8 44					1016	04		1020						5.10		5.20							

Assessment Roll and Tax List of Real Property in the Town of Pearl Lake Cass County, Minnesota, for Taxes for the Year 1954.

*Indicate Type of Property: R-Residential, C-Commercial, I-Industrial, U-Utility, F-Farm

Form SC (54)

	In Whose Name Assessed	To Whom Transferred	Description of Property: Subdivision	Sec. or Lot	Town or Block	Rng.	Number of Acres of Land: Acres	100ths	No. School District	Indicate Homestead Yes or No	Indicate Agricultural Yes or No	*Indicate Type of Property	True and Full Valuations: Land Exclusive of Structures and Improvements (Dollars)	Buildings and Other Structures (Dollars)	Machinery Permanently Attached to Real Estate (Dollars)	Total True and Full Value (Dollars)	Assessed Valuations, Rural: Homestead Up to $4,000 20% (Dollars)	Rural: Over $4,000 and Non-Homestead 33⅓% (Dollars)	All Other: Homestead Up to $4,000 25% (Dollars)	All Other: Over $4,000 and Non-Homestead 40% (Dollars)	Machinery Permanently Attached to Real Estate 33⅓% (Dollars)	Total Assessed Value	Total Assessed Value as Equalized by the Board of Review (Dollars)	Final Equalized Value (Dollars)
1	Otto B. Griffin		Shady Wood Shores	61					30	No	Yes	L	10	130		140				56		56		
2	"			62						Yes	"	L	8			8			2			2		
3	"			63						"	"	L	8			8			2			2		
4	"			64						"	"	L	8			8			2			2		
5	"			65						"	"	L	8			8			2			2		
6	"			66						"	"	L	8			8			2			2		
7	"			67						"	"	L	8			8			2			2		
8	"			68						"	"	L	8			8			2			2		
9	"			69						"	"	L	8			8			2			2		
10	"			70						"	"	L	8			8			2			2		
11	"			71						"	"	L	8			8			2			2		
12	"			72						"	"	R	20	92		112			28			28		
13	"			73						"	"	R	20	72		92			23			23		
14	"			74						"	"	L	8			8			2			2		
15	"			75						"	"	L	8			8			2			2		
16	"			76						"	"	L	8			8			2			2		
17	"			77						"	"	L	8			8			2			2		
18	"			78						"	"	L	8			8			2			2		
19	"			79						No	"	L	10			10				4		4		
20	"			80						"	"	L	10			10				4		4		
													190	294		484			81	64		145		

Valuations by School Districts as Equalized by Department of Taxation

	Sold for Taxes	District No. ____ Rate ____ Mills	District No. 30 Rate 75 Mills	District No. ____ Rate ____ Mills	District No. ____ Rate ____ Mills	District No. ____ Rate ____ Mills	District No. ____ Rate ____ Mills	Tax Including State Homestead	State Tax on Non-Homestead 5% Mills	Special Taxes	Total Taxes	Paid	When Paid (Month Day Year)	Number of Receipt	March Settlement 1955	June Settlement 1955	Penalty	November Settlement 1955	Penalty	Collections to First Monday in January 1956	Penalty	Delinquent on First Monday in January 1956	Penalty	Total Delinquent Tax and Penalty	Remarks
		Dollars	Dollars	Dollars	Dollars	Dollars	Dollars	$ cts.	$ cts.	$ cts.	$ cts.				$ cts.	$ cts.	$ cts.	$ cts.	$ cts.	$ cts.	$ cts.	$ cts.	$ cts.	$ cts.	
1			56					1302	30		1332	1	2nd Half Paid OCT 21 1955 / 1st Half Paid MAY 31 1955			661		661							10% undercollection
2			42					46			46	2	2nd Half Paid OCT 21 1955 / 1st Half Paid MAY 31 1955			23		23							
3			42					46			46	3	2nd Half Paid OCT 21 1955 / 1st Half Paid MAY 31 1955			23		23							
4			42					46			46	4	2nd Half Paid OCT 21 1955 / 1st Half Paid MAY 31 1955	10606 / 10446		23		23							
5			42					46			46	5	2nd Half Paid OCT 21 1955 / 1st Half Paid MAY 31 1955			23		23							
6			42					46			46	6	2nd Half Paid OCT 21 1955 / 1st Half Paid MAY 31 1955			23		23							
7			42					46			46	7	PAID IN FULL MAY 31 1955			46									
8			42					46			46	8	PAID IN FULL MAY 31 1955	10746		46									
9			42					46			46	9	PAID IN FULL MAY 31 1955			46									
10			42					46			46	10	2nd Half Paid OCT 21 1955 / 1st Half Paid MAY 31 1955			23		23							
11			42					46			46	11	2nd Half Paid OCT 21 1955 / 1st Half Paid MAY 31 1955			23		23							
12			428					652			652	12	2nd Half Paid OCT 21 1955 / 1st Half Paid MAY 31 1955			326		326							
13			423					536			536	13	2nd Half Paid OCT 21 1955 / 1st Half Paid MAY 31 1955	14446		268		268							
14			42					46			46	14	2nd Half Paid OCT 21 1955 / 1st Half Paid MAY 31 1955	10606		23		23							
15			42					46			46	15	2nd Half Paid OCT 21 1955 / 1st Half Paid MAY 31 1955			23		23							
16			42					46			46	16	2nd Half Paid OCT 21 1955 / 1st Half Paid MAY 31 1955			23		23							
17			42					46			46	17	2nd Half Paid OCT 21 1955 / 1st Half Paid MAY 31 1955			23		23							
18			42					46			46	18	2nd Half Paid OCT 21 1955 / 1st Half Paid MAY 31 1955			23		23							
19			4					94	02		96	19	2nd Half Paid OCT 21 1955 / 1st Half Paid MAY 31 1955			48		48							
20			4					94	02		96	20	2nd Half Paid OCT 21 1955 / 1st Half Paid MAY 31 1955			48		48							
			81 / 64 / 145					3368	34		3402					1765		1637							

Assessment Roll and Tax List of Real Property in the Town of Pente Lake, Cass County, Minnesota, for Taxes for the Year 1954.

*Indicate Type of Property: R-Residential, C-Commercial, I-Industrial, U-Utility, F-Farm

	IN WHOSE NAME ASSESSED	TO WHOM TRANSFERRED	DESCRIPTION OF PROPERTY: SUBDIVISION	Sec. or Lot	Town or Block	Rng.	Number of Acres of Land: Acres	Miles	No. School District	Indicate Homestead Yes or No	Indicate Agricultural Yes or No	*Indicate Type Property	TRUE AND FULL VALUATIONS: LAND Exclusive of Structures and Improvements	BUILDINGS and Other Structures	MACHINERY Permanently Attached to Real Estate	TOTAL True and Full Value	ASSESSED VALUATIONS: RURAL: Homestead Up to $4,000 20%	RURAL: Over $4,000 and Non-Homestead 33⅓%	ALL OTHER: Homestead Up to $4,000 25%	ALL OTHER: Over $4,000 and Non-Homestead 40%	MACHINERY Permanently Attached to Real Estate 33⅓%	TOTAL ASSESSED VALUE	Total Assessed Value as Equalized by the Board of Review	FINAL EQUALIZED VALUE
							Acres	Miles					Dollars	Dollars	Dollars	Dollars	Dollars	Dollars	Dollars	Dollars	Dollars	Dollars	Dollars	Dollars
1	Otto B. Griffin		Shady Wood Shores	81					30	Nowy		L	80	90		110				44		44		
2	"			82						"		L	10			10				4		4		
3	"			83						"		L	10			10				4		4		
4	"			84						"		L	10			10				4		4		
5	"			85						"		L	10			10				4		4		
6	"			86						yes		L	8			8			2			2		
7	"			87						"		L	8			8			2			2		
8																								
9																								
10																								
11																								
12																								
13																								
14																								
15																								
16																								
17																								
18																								
19																								
20																								
													76	90		166			4	60		64		

	SOLD FOR TAXES	VALIDATIONS BY SCHOOL DISTRICTS AS EQUALIZED BY DEPARTMENT OF TAXATION: District No. 30 Rate 74.50 Mills	District No. Rate Mills	District No. Rate Mills	District No. Rate Mills	District No. Rate Mills	Tax including State Homestead $ cts.	State Tax on Non-Homestead 5.37 Mills $ cts.	SPECIAL TAXES $ cts.	TOTAL TAXES $ cts.		PAID	WHEN PAID Month Day Year	Number of Receipt	March Settlement 1955 $ cts.	June Settlement 1955 $ cts.	Penalty $ cts.	November Settlement 1955 $ cts.	Penalty $ cts.	Collections to First Monday in January 1956 $ cts.	Penalty $ cts.	Delinquent on First Monday in January 1956 $ cts.	Total Delinquent Tax and Penalty $ cts.	REMARKS
1		44					1024	22		1046	1	2nd Half Paid 1st Half Paid	OCT 21 1955 MAY 31 1955											
2		4					94	02		96	2	2nd Half Paid 1st Half Paid	OCT 21 1955 MAY 31 1955											
3		4					94	02		96	3	2nd Half Paid 1st Half Paid	OCT 21 1955 MAY 31 1955											
4		4					94	02		96	4	2nd Half Paid 1st Half Paid	OCT 21 1955 MAY 31 1955	14446		761		761						
5		4					94	02		96	5	2nd Half Paid 1st Half Paid	OCT 21 1955 MAY 31 1955	16600										
6		42					46			46	6	2nd Half Paid 1st Half Paid	OCT 21 1955 MAY 31 1955											
7		42					46			46	7	2nd Half Paid 1st Half Paid	OCT 21 1955 MAY 31 1955											
8											8													
9											9													
10											10													
11											11													
12											12													
13											13													
14											14													
15											15													
16											16													
17											17													
18											18													
19											19													
20											20													
		4 60 64					1492	30		1522						761		761						

Assessment Roll and Tax List of Real Property in the Town of Pente Lake, Cass County, Minnesota, for Taxes for the Year 1954.

*Indicate Type of Property: R-Residential, C-Commercial, I-Industrial, U-Utility, F-Farm

#	Whose Name Assessed	To Whom Transferred	Description of Property: Subdivision	Sec. or Lot	Town or Block	Rng	Number of Acres of Land: Acres	100ths	No. School District	Indicate Homestead Yes or No	Indicate Applicant Veteran Yes or No	Indicate Type of Property	True and Full Valuations: Land Exclusive of Structures and Improvements	Buildings and Other Structures	Machinery Permanently Attached to Real Estate	Total True and Full Value	Assessed Valuations: Rural: Homestead Up to $4,000 20%	Rural: Over $4,000 and Non-Homestead 33⅓%	All Other: Homestead Up to $4,000 25%	All Other: Over $4,000 and Non-Homestead 40%	Machinery Permanently Attached to Real Estate 33⅓%	Total Assessed Value	Total Assessed Value as Equalized by the Board of Review	Final Equalized Value
													Dollars	Dollars	Dollars	Dollars	Dollars	Dollars	Dollars	Dollars	Dollars	Dollars	Dollars	Dollars
1	Floyd E. & Marion V. Haley		Haley Homes (Part of NE¼ Sec 14-139-29)	1					30	no	yes	L	20			20				8		8		
2	" "			2						"	"	L	20			20				8		8		
3	Homer G. & Lora E. Harris			3						"	"	L	20			20				8		8		
4	Floyd E. & Marion V. Haley			4						"	"	L	20			20				8		8		
5	" "			5						"	"	L	20			20				8		8		
6	" "			6						"	"	L	20			20				8		8		
7	" "			7						"	"	L	20			20				8		8		
8	Andrew J. & Mary B. Trischmann			8						"	"	L	20			20				8		8		
9	Floyd E. & Marion V. Haley		Outlot	A						"	"	L	25			25				10		10		
10																								
11																								
12																								
13																								
14																								
15																								
16																								
17																								
18																								
19																								
20													185			185				74		74		

#	Sold for Taxes	Valuations by School Districts as Equalized by Department of Taxation: District No. ____ Rate ____ Mills	District No. Pente Rate 42 Mills	District No. ____ Rate ____ Mills	District No. ____ Rate ____ Mills	District No. ____ Rate ____ Mills	District No. ____ Rate ____ Mills	Tax including State Homestead ____ Mills	State Tax on Non-Homestead 5.7 Mills	Special Taxes	Total Taxes	Paid	When Paid: Month	Day	Year	Number of Receipt	March Settlement 1955	June Settlement 1955	Penalty	November Settlement 1955	Penalty	Collections to Five Months in January 1956	Penalty	Delinquent on First Monday in January 1956	Penalty	Total Delinquent Tax and Penalty	Remarks
		Dollars	Dollars	Dollars	Dollars	Dollars	Dollars	$ cts.	$ cts.	$ cts.	$ cts.						$ cts.	$ cts.	$ cts.	$ cts.	$ cts.	$ cts.	$ cts.	$ cts.	$ cts.		
1	SOLD FOR TAXES		8					186	04		190	PAID IN FULL	MAY	31	1955	10747		190									
2	SOLD FOR TAXES		8					186	04		190	PAID IN FULL	MAY	31	1955			190									
3	SOLD FOR TAXES		8					186	04		190	PAID IN FULL	MAY	31	1955	10748		190									
4	SOLD FOR TAXES		8					186	04		190	PAID IN FULL	MAY	31	1955	10747		190									
5	SOLD FOR TAXES		8					186	04		190	PAID IN FULL	MAY	31	1955			190									
6	SOLD FOR TAXES		8					186	04		190	PAID IN FULL	MAY	31	1955			190									
7	SOLD FOR TAXES		8					186	04		190	PAID IN FULL	MAY	31	1955	10749		190									
8	SOLD FOR TAXES		8					186	04		190	PAID IN FULL	MAY	31	1955	10750		190									
9	SOLD FOR TAXES		10					232	06		238	PAID IN FULL	MAY	31	1955	10747		238									
10																											
11																											
12																											
13																											
14																											
15																											
16																											
17																											
18																											
19																											
20			74					1720	38		1758							1758									

Assessment Roll and Tax List of Real Property in the Town of Leech Lake, Cass County, Minnesota, for Taxes for the Year 1954.

*Indicate Type of Property: R - Residential, C - Commercial, I - Industrial, U - Utility, F - Farm

	In Whose Name Assessed	To Whom Transferred	Description of Property: Subdivision	Sec. or Lot	Town or Block	Rng.	Number of Acres of Land: Acres	Mills	No. of School District	Indicate Homestead Yes or No	Indicate Type of Improvement Yes or No	Indicate Type of Property	True and Full Valuations: Land Exclusive of Structures and Improvements (Dollars)	Buildings and Other Structures (Dollars)	Machinery Permanently Attached to Real Estate (Dollars)	Total True and Full Value (Dollars)	Assessed Valuations: Rural: Homestead Up to $4,000 20% (Dollars)	Rural: Over $4,000 and Non-Homestead 33⅓% (Dollars)	All Other: Homestead Up to $4,000 25% (Dollars)	All Other: Over $4,000 and Non-Homestead 40% (Dollars)	Machinery Permanently Attached to Real Estate 33⅓% (Dollars)	Total Assessed Value (Dollars)	Total Assessed Value as Equalized by the Board of Review (Dollars)	Final Equalized Value (Dollars)
1																								
2																								
3																								
4																								
5																								
6																								
7																								
8																								
9																								
10																								
11																								
12																								
13																								
14																								
15																								
16																								
17																								
18																								
19																								
20		Grand Totals					12457.33	Less for Lakes 1443					74356 / 255 / 74101	03310		137668 / 255 / 137413	12009	15957 / 85 / 15872	1253	7896		38115 / 85 / 38030		1443

	Sold for Taxes	Valuations by School Districts as Equalized by Department of Taxation: District No. ____ Rate ____ Mills (Dollars)	District No. 2 Rate 24 Mills (Dollars)	District No. ____ Rate ____ Mills (Dollars)	District No. 4 Rate 24 Mills (Dollars)	District No. ____ Rate ____ Mills (Dollars)	District No. ____ Rate ____ Mills (Dollars)	Tax including State Homestead ____ Mills ($ cts.)	State Tax on Non-Homestead 5.7 Mills ($ cts.)	Special Taxes ($ cts.)	Total Taxes ($ cts.)	Paid	When Paid: Month	Day	Year	Number of Receipt	March Settlement 1955 ($ cts.)	June Settlement 1955 ($ cts.)	Penalty ($ cts.)	November Settlement 1955 ($ cts.)	Penalty ($ cts.)	Collections to First Monday in January 1956 ($ cts.)	Penalty ($ cts.)	Delinquent on First Monday in January 1956 ($ cts.)	Total Delinquent Tax and Penalty ($ cts.)	Remarks
1												1														
2												2														
3												3														
4												4														
5												5														
6												6														
7												7														
8												8														
9												9														
10												10														
11												11														
12												12														
13												13														
14												14														
15												15														
16	Blackfeet	12313		194.42	14462			6329.46				16														
17		14492		8916	23798			2788.78				17														
18		27205		10825	38030			9118.24	123.96		9242.20	18														
19												19														
20												20														