ASSESSMENT & TAX LIST

Ponto Lake

1953

INDEX TO SECTIONS

SECTION	PAGE
Sec. 1	
" 2	
" 3	
" 4	
" 5	
" 6	
" 7	
" 8	
" 9	
" 10	
" 11	
" 12	
" 13	
" 14	
" 15	
" 16	
" 17	
" 18	
" 19	
" 20	
" 21	
" 22	
" 23	
" 24	
" 25	
" 26	
" 27	
" 28	
" 29	
" 30	
" 31	
" 32	
" 33	
" 34	
" 35	
" 36	

For Convenience of Auditor in Showing Boundaries of School Districts

Township No. 139 *Range No.* 29 *Mer. P. M.*

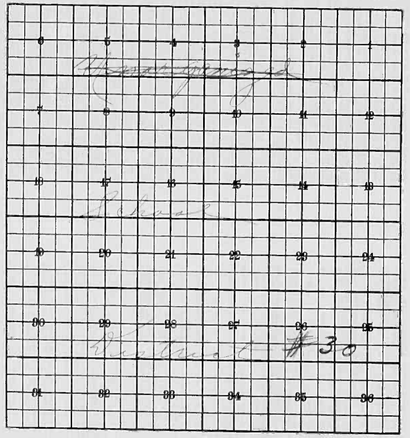

REAL PROPERTY BECOMING SUBJECT TO TAXATION SINCE THE LAST PREVIOUS ASSESSMENT OR OMITTED FROM ASSESSMENT ROLLS THE PREVIOUS YEARS.

Assessment of Taxable Real Property in the _____ of _____, County of _____, Minn., for the Year 1953.

Form 1 Mimeo. by Allen Company, Minneapolis

	NAME OF OWNER	School District	DESCRIPTION OF PROPERTY: SUBDIVISION	Sec. or Lot	Twp. or Block	Rng.	Number of Acres of Land: Acres	Hdths	Indicate Agricultural Lands Assessed Tax or No	Indicate Agricultural Lands Tax or No	BY WHOM VALUED	TRUE AND FULL VALUATIONS: LAND Exclusive of Structures and Improvements Dollars	BUILDINGS and other Structures Dollars	MACHINERY Permanently Attached to Real Estate Dollars	TOTAL True and Full Value Dollars	ASSESSED VALUATIONS: RURAL: Homestead Up to $1,500 20% Dollars	RURAL: Over $1,500 and Non-Homestead 33⅓% Dollars	ALL OTHER: Homestead Up to $4,000 25% Dollars	ALL OTHER: Over $4,000 and Non-Homestead 40% Dollars	ALL OTHER: MACHINERY Permanently Attached to Real Estate 33⅓% Dollars	TOTAL ASSESSED VALUE Dollars	FINAL EQUALIZED VALUE Dollars
1											State County Local Bd. Assessor											
2											State County Local Bd. Assessor											
3											State County Local Bd. Assessor											
4											State County Local Bd. Assessor											
5											State County Local Bd. Assessor											
6											State County Local Bd. Assessor											
7											State County Local Bd. Assessor											
8											State County Local Bd. Assessor											
			Total No. of Acres								State County Local Bd. Assessor											
			Total Value as Equalized by																			
			Total Value as Assessed by																			

SUMMARY OF TAX COLLECTION

Original Levy	$11,399.74	
Additions	$ 5.12	
		$11404.86
Abatements		$ 116.86
		$11297.90

COLLECTIONS

March Settlement	$2522.36	
June Settlement	$5120.51	
November Settlement	$2376.49	
January Settlement	$ 2539	$10,738.75
		$ 559.15
Over Collected	$ .02	
Under Collected	$	
Delinquent	$ 559.17	$ 559.15
Total		$11297.90

CAMP BLANDING
Alone Camp
Fonts Forts
Infantry Branch
Plat of East Shore
Fire Search

Assessment of T

NAME OF OWNER

TABULAR SCHEDULE OF VALUATIONS,

LEVIED IN THE Town OF Ponto Lake

RATES AND TAXES

COUNTY OF CASS, STATE OF MINNESOTA

	VALUATION BY SCHOOL DISTRICTS				RATE OF STATE TAXES	RATE OF COUNTY TAXES						RATE OF TOWN TAXES									RATE OF SCHOOL TAXES		TAXES LEVIED: LOCAL 1 MILL AND SPECIAL SCHOOL TAXES BY DISTRICTS								ALL OTHER TAXES		
School District No.	Agricultural Lands	Non-Agricultural Lands	Personal Property	Total Value of all Property except Money and Credits	Total Rate of State Tax	Rev.	R. & B.	Welfare	Bonds and Int.	R. & B. Sinking	Total Rate of County Tax	Rev.	R. & B.	Drag Tax	State Loan	Fire Chief				Total Rate of Town Tax	Total Rate of Sch'l Tax	Total Rate of all Taxes	Local 1 Mill	Special	State Loan	Deficiency	Tuition	Transportation			Total School Tax	FUNDS	Rate	Amounts
	Dollars	Dollars	Dollars	Dollars	Mills	Mills	Mills	Mills	Mills	Mills	Mills	Mills	Mills	Mills	Mills	Mills	Mills	Mills	Mills	Mills	Mills	Mills	Mills	Mills	Mills	Mills	Mills	Mills	Mills	Mills				
1	#30	25323	10147	9731	45721	H. 5.78	21.3	15.9	8.57	10.69	2.	107.41	6.6	6.	1.		3.	5.		22.6	98.8	265.09	1. 25	76.8		2.					253.72	State —Non-Homestead,		14104
2																					123.8	266.09	1. 50	98.8		2.					254.41	State —Homestead,		24141
					N.H. 4.66																											County Revenue,		129398
3					9.44																											County Road and Bridge,		72696
																																County Welfare,		230987
																																Bonds and Interest		8575
																																R. & B. Sinking		7644
																																		49109
4	Assessed Value Homestead	Rural	All Other	Personal Property	Total																											Town Revenue,		30174
		13528	1606		15134																											Town Road and Bridge,		27852
																																Town Drag,		4472
	Non-Homestead	13634	6722	9731	30287																											Town State Loan		
5	Total	27162	8328	9731	45721																											Fire		22460
																																Telephone		22868
																																		107910
6																																School Local 1 Mill,		45.72
																																School Special,		165798
																																School State Loan,		
																																Deficiency		303715
7																																Tuition		
																																Transportation		7145
																																		502730
8																																		
																																		11,399.74

Total Taxes Real Estate 8823.56
Pers. Prop. 2576.18
Total 11,399.74

Total Levy, $11,399.74

Total Number of Acres 12,163.36

State of Minnesota, } ss.
COUNTY OF CASS

I, L. C. Peterson, Auditor of said County and State aforesaid do hereby certify that the foregoing is a true and correct Schedule, showing the valuation of all the taxable property, in the town of Ponto Lake, on said County, the several rates of Taxation and Totals of the several Tax Funds levied thereon, for the year A. D. 1943.

Witness my hand and official seal, this 7 day of December A. D. 1943

L. C. Peterson County Auditor
By Helen Pahlberg Deputy

SEAL

GOAL BLANCHE
Map
Photo
Photo
Photo

Assessment of 1

COLLECTIONS OF TAXES OF 1953, Town of Pente Lake, CASS COUNTY, MINNESOTA

	NAME OF OWNER	FUNDS	MARCH SETTLEMENT 1954	JUNE SETTLEMENT 1954	NOV. SETTLEMENT 1954	Amount Collected from Nov. 15, 1954, to First Monday in Jan., 1955	REDUCTIONS		Total Reductions and Collected	BALANCE UNCOLLECTED	ADDITIONS		Total Uncollected to First Monday in January, 19.....
		State—Non-Homestead,	4222	6513	2643	—							
		State—Homestead,	5102	12506	5856	57							
		County Revenue,	27348	67028	27101	306							
		County Road and Bridge,	15365	37659	15227	172							
		County Welfare,	48820	119656	47980	542							
		County Bond and Interest,	10330	25319	10237	115							
		R+B Sinking	1933	4737	1915	22							
1		Town Revenue,	6378	15632	6320	71							
		Town Road and Bridge,	5798	14211	5746	65							
		Town Drag,	966	2368	958	11							
2		Town State Loan:											
		Fire	4832	11842	4788	54							
		Telephone	4832	11842	4788	54							
3		School Local 1 Mill	966	2368	958	11							
		School Special,	44794	77744	33216	268							
		School State Loan,											
4		Deficiency	67867	167689	67801	765							
		Tuition											
		Transportation	1933	4737	1915	22							
5													
6													
7													
8			252236	580051	237041	2539							

		LOCAL 1 MILL	SPECIAL	STATE LOAN	Deficiency	Transport.				TOTALS
MARCH SETTLEMENT	School District No. G #30	133	3323		9411	266				13133
	R #30	833	41671		57006	1667				103177
	Totals	966	44994		67417	1933				116310
JUNE SETTLEMENT	School District No. G #30	1418	44481		114637	3239				157776
	R #30	949	37464		53050	1499				92962
	Totals	2368	77944		167687	4737				252738
NOVEMBER SETTLEMENT	School District No. G #30	587	14668		41539	1173				57967
	R #30	371	18548		26262	742				45923
	Totals	958	33216		67801	1915				103890
NOVEMBER to JANUARY	School District No. G #30	11	268		765	22				1066
	Totals	11	268		765	22				1066
ADDITIONS	School District No.									
	Totals									
REDUCTIONS	School District No.									
	Totals									

Assessment Roll and Tax List of Real Property in the Town of Ponto Lake, Cass County, Minnesota, for Taxes for the Year 1953.

Form SCD (55) [illegible]

In Whose Name Assessed	To Whom Transferred	Description of Property: Subdivision	Sec. or Lot	Town or Block	Rng.	Number of Acres of Land: Acres	100ths	Sec. School District	Indicate Homestead Tax or No	Indicate Agricultural Tax or No	True and Full Valuations: Land Exclusive of Structures and Improvements (Dollars)	Buildings and Other Structures (Dollars)	Machinery Permanently Attached to Real Estate (Dollars)	Total True and Full Value (Dollars)	Assessed Valuations: Rural: Homestead Up to $4,000 20%	Rural: Over $4,000 and Non-Homestead 33⅓%	All Other: Homestead Up to $4,000 25%	All Other: Over $4,000 and Non-Homestead 40%	Machinery Permanently Attached to Real Estate 33⅓%	Total Assessed Value	Total Assessed Value as Equalized by the Board of Review (Dollars)	Final Equalized Value (Dollars)	Remarks
Henry C. Andine	Theodore A. & Alice E. Sommer	NE¼ of NE¼	4	139	27	39	50																
"	"	NW¼ of NE¼				38	50																
"	"	SW¼ of NE¼				40																	
"	"	SE¼ of NE¼				40																	
"	Theodore A. & Alice E. Sommer	NE¼ of NW¼ Lot 3				37	50																
"	"	NW¼ of NW¼ Lot 4				36	50																
"	"	SW¼ of NW¼				40																	
"	"	SE¼ of NW¼ Lot 2				39	75																
State of Minnesota		NE¼ of SW¼ Lot 7																					
Henry C. Andine		NW¼ of SW¼ Lot 6				21																	
State of Minnesota		SW¼ of SW¼ Lot 8																					
		SE¼ of SW¼																					
State of Minnesota		NE¼ of SE¼																					
State of Minnesota		NW¼ of SE¼																					
State of Minnesota		SW¼ of SE¼																					
State of Minnesota		SE¼ of SE¼																					
						332	75																

Valuations by School Districts as Equalized by Department of Taxation: Diagram No. 20; Rate 29 Mills; District No. ..... Rate ..... Mills; District No. ..... Rate ..... Mills; District No. ..... Rate ..... Mills; District No. ..... Rate ..... Mills

	Sold for Taxes (Dollars)	Delinquent Taxes (Dollars)	Tax Including State Tax on Homestead ..... Mills ($ cts.)	State Tax on Non-Homestead ..... Mills ($ cts.)	Special Taxes ($ cts.)	Total Taxes ($ cts.)	Paid	When Paid (Month, Day, Year)	Number of Receipt	March Settlement 1954 ($ cts.)	June Settlement 1954 ($ cts.)	Penalty ($ cts.)	November Settlement 1954 ($ cts.)	Penalty ($ cts.)	Collections to First Monday in January 1955 ($ cts.)	Penalty ($ cts.)	Delinquent on First Monday in January 1955 ($ cts.)	Total Delinquent Tax and Penalty ($ cts.)	Remarks
1	H 36		9.46			8.46	2nd Half Paid / 1st Half Paid	OCT 30 1954 / MAY 27 1954											
2	H 36		8.46			8.46	1st Half Paid / 2nd Half Paid	OCT 30 1954 / MAY 27 1954	7306										
3	H 32		7.52			7.52	2nd Half Paid / 1st Half Paid	MAY 27 1954 / OCT 30 1954	7306		15.98		5.98						
4	H 32		7.52			7.52	2nd Half Paid / 1st Half Paid	OCT 30 1954 / MAY 27 1954											
5																			
6	H 32		7.52			7.52	1st Half Paid / 2nd Half Paid	MAY 27 1954 / OCT 30 1954			3.76		3.76						
7	H 30		7.04			7.04	1st Half Paid / 2nd Half Paid	MAY 27 1954 / OCT 30 1954			3.53		3.53						
8	H 32		7.52			7.52	1st Half Paid / 2nd Half Paid	MAY 27 1954 / OCT 30 1954	7306		3.76		3.76						
9	H 40		9.40			9.40	1st Half Paid / 2nd Half Paid	MAY 27 1954 / OCT 30 1954	7306		4.70		4.70						
10																			
11																			
12	H 55		12.92			12.92	1st Half Paid / 2nd Half Paid	MAY 27 1954 / OCT 30 1954	7306 / 7307		6.46		6.46						
13																			
14																			
15																			
16																			
17																			
18																			
19																			
20																			
	H 325		26.38			26.38					38.19		37.19						

CASS BEACHES
Kitten Camp
Ponto Point
Bungalow Beach
Plat of East Shore
Pine Beach

Assessment Roll and Tax List of Real Property in the Town of Pondera Lake

Form SCTD (51) [illegible]

	IN WHOSE NAME ASSESSED	TO WHOM TRANSFERRED	DESCRIPTION OF PROPERTY: SUBDIVISION	Sec. or Lot	Town or Block	Rng.	Number of Acres of Land: Acres	100ths	No. School District	Indicate Homestead by Yes or No	Indicate Agricultural Tax by Ag	TRUE AND FULL VALUATIONS: LAND Exclusive of Structures and Improvements (Dollars)	BUILDINGS and Other Structures (Dollars)	MACHINERY Permanently Attached to Real Estate (Dollars)	TOTAL True and Full Value (Dollars)	ASSESSED VALUATIONS: RURAL: Homestead Up to $4,000 20% (Dollars)	RURAL: Over $4,000 and Non-Homestead 33⅓% (Dollars)	ALL OTHER: Homestead Up to $4,000 25% (Dollars)	ALL OTHER: Over $4,000 and Non-Homestead 40% (Dollars)	MACHINERY Permanently Attached to Real Estate 33⅓% (Dollars)	TOTAL ASSESSED VALUE (Dollars)	Total Assessed Value as Equalized by the Board of Review (Dollars)	FINAL EQUALIZED VALUE (Dollars)
1	Mary P. Updike	Theador & Alice E. Sommler	NE¼ of NE¼	2	139	29	35	75	44														
2	A. L. Updike	" "	NW¼ of NE¼				35	20															
3	"	" "	SW¼ of NE¼				40																
4	Mary P. Updike	" "	SE¼ of NE¼				40																
5																							
6	A. L. Updike	Theador & Alice E. Sommler	NE¼ of NW¼				34	25															
7	"	" "	NW¼ of NW¼				34	25															
8	"	" "	SW¼ of NW¼				40																
9	"	" "	SE¼ of NW¼				40																
10																							
11	Chester W. & Lucille M. Sellman		NE¼ of SW¼				40																
12	Theo. Oscar & Alice E. Sommler		NW¼ of SW¼				40																
13	Chester W. & Lucille M. Sellman		of W. 3/16 of SW¼ of SW¼ (except 3/16 of an acre)				39																
14	"		SE¼ of SW¼				40																
15	Clara E. Wierich		3/16 of an acre of W. 3/16 of an acre of S½ of S½ of SW¼				1																
16	Carl A. Larson & Theador & Alice E. Sommler		NE¼ of SE¼ Lot 3				44	15															
17	A. L. Updike		NW¼ of SE¼ Lot 4				38	90															
18	Chester W. & Lucille M. Sellman		SW¼ of SE¼ Lot 5				41	85															
19			SE¼ of SE¼																				
20							483	00															

VALUATIONS BY SCHOOL DISTRICTS AS EQUALIZED BY DEPARTMENT OF TAXATION

	SOLD FOR TAXES	District No. 30 Rate 9.75 Mills (Dollars)	District No. 9 Rate [illegible] Mills (Dollars)	District No. 30 Rate [illegible] Mills (Dollars)	District No. 9 Rate [illegible] Mills (Dollars)	District No. ..... Rate ..... Mills (Dollars)	District No. ..... Rate ..... Mills (Dollars)	Tax including State Homestead ..... Mills ($ cts.)	State Tax on Non-Homestead 11.65 Mills ($ cts.)	SPECIAL TAXES ($ cts.)	TOTAL TAXES ($ cts.)		PAID	WHEN PAID (Month Day Year)	Number of Receipt	March Settlement 1954 ($ cts.)	June Settlement 1954 ($ cts.)	Penalty ($ cts.)	November Settlement 1954 ($ cts.)	Penalty ($ cts.)	Collections to First Monday in January 1955 ($ cts.)	Penalty ($ cts.)	Delinquent on First Monday in January 1955 ($ cts.)	Total Delinquent Tax and Penalty ($ cts.)	REMARKS
1		H 30						7.06			7.06	1	1st Half Paid 2nd Half Paid	MAY 27 1954 OCT 30 1954	7306										
2		H 31						7.28			7.28	2	1st Half Paid 2nd Half Paid	MAY 27 1954 OCT 30 1954	7307										
3		H 24						5.64			5.64	3	1st Half Paid 2nd Half Paid	MAY 27 1954 OCT 30 1954	14772		1.32		1.32						
4		H 30						7.06			7.06	4	1st Half Paid 2nd Half Paid	MAY 27 1954 OCT 30 1954											
5												5													
6		H 50						11.76			11.76	6	1st Half Paid 2nd Half Paid	MAY 27 1954 OCT 30 1954	7306 14771		5.88		5.88						
7		H 42						9.88			9.88	7	1st Half Paid 2nd Half Paid	MAY 27 1954 OCT 30 1954			4.94		4.94						
8		H 70						16.46			16.46	8	1st Half Paid 2nd Half Paid	MAY 27 1954 OCT 30 1954	7307 14772		8.23		8.23						
9		H 122						28.68			28.68	9	1st Half Paid 2nd Half Paid	MAY 27 1954 OCT 30 1954			14.34		14.34						
10												10													
11		H 17						4.00			4.00	11	2nd Half Paid 1st Half Paid	OCT 30 1954 MAY 31 1954	16009 20114		2.00		2.00						
12		H 117						27.50			27.50	12	1st Half Paid 2nd Half Paid	MAY 27 1954 OCT 30 1954	7306 14771		13.75		13.75						
13		H 79						18.58			18.58	13	2nd Half Paid 1st Half Paid	OCT 30 1954 MAY 31 1954	16009		9.29		9.29						
14		H 29						6.82			6.82	14	2nd Half Paid 1st Half Paid	OCT 30 1954 MAY 31 1954	20114		3.41		3.41						
15			H 24					6.24			6.24	15	PAID IN FULL	MAY 31 1954	20115		6.24								
16		117						27.50	.54		28.04	16	1st Half Paid 2nd Half Paid	MAY 27 1954 OCT 30 1954	7306		20.60		20.60						
17		H 56						13.16			13.16	17	1st Half Paid 2nd Half Paid	MAY 27 1954 OCT 30 1954	14771										
18		H 30						7.06			7.06	18	2nd Half Paid 1st Half Paid	OCT 30 1954 MAY 31 1954	16009 20114		3.53		3.53						
19												19													
20												20													
		727 117 844	H 24 24	727 117 844				20468	.54		20522						105.73		99.49						

Assessment Roll and Tax List of Real Property in the Town of Pente Lake, Cass County, Minnesota, for Taxes for the Year 1953.

Form SCD (53) MADE BY THE BOARD

In whose name assessed	To whom transferred	Description of property: Subdivision	Sec. or Lot	Town or Block	Reg.	Number of Acres of Land: Acres	Hdths	Index Number Assessed Tax No.	Index Number Special District	Index Agricultural Tax No.	True and full valuations: Land Exclusive of Structures and Improvements (Dollars)	Buildings and Other Structures (Dollars)	Machinery Permanently Attached to Real Estate (Dollars)	Total True and Full Value (Dollars)	Assessed Valuations: Rural: Homestead Up to $4,000 20% (Dollars)	Rural: Over $4,000 and Non-Homestead 33⅓% (Dollars)	All Other: Homestead Up to $4,000 25% (Dollars)	All Other: Over $4,000 and Non-Homestead 40% (Dollars)	Machinery Permanently Attached to Real Estate 33⅓% (Dollars)	Total Assessed Value (Dollars)	Total Assessed Value as Equalized by the Board of Review (Dollars)	Final Equalized Value (Dollars)
Gechner Ed + Lottie M Hart		NE¼ of NE¼ Lot 2	3	138	29	30																
Edmund J + Amy Friedrichs	2	NW¼ of NE¼																				
~~Gordon D. Bennett~~	3	SW¼ of NE¼ Lot 5				13.80																
Carl E.A. + Evelyn M. Wallberg	4	NW¼ of NW¼ W 125' of Lot 6				18.50																
L.E. + Frances G. Kellogg	5	S 200' of N 400' of Lot 6				1																
The Omaha Lakeuting Club	6	NE¼ of NW¼ Lot 3				35.08																
Roy W. Kachuyevskyy	7	NW¼ of NW¼ Lot 4				35.32																
State of Minnesota	8	SW¼ of NW¼				40																
The Omaha Lakeuting Club	9	SE¼ of NW¼				40																
Nick W. Anderson	10	(Not part of Lot 8 lying N. of road. Except part to Nilsson)																				
The Omaha Lakeuting Club	11	NE¼ of SW¼ Lot 9 less Pente Lake Shore				43																
Marland D. + Monica J. Hart	12	NW¼ of SW¼				40																
John W. + Lucille E. Shaffer	13	SW¼ of SW¼ Lot 10				32.15																
	14	SE¼ of SW¼																				
Carol Warnke	15	N 330' of Lot 7				25																
Otto B. + Alice E. Hane	16	NE¼ of NW¼ Lot 1 less N. 330'				15																
	17	Lot 8 lying W. of S.E. Nelson Lake and lies part N. of road				21.75																
Earl B. + Ethel W. Olmen	18	NW¼ of NW¼ Lot 11				18.10																
Leon G. Dorry	19	SE¼ of NW¼				40																
Harvey M. + Evelyn M. Voss	20	N 300' of N½ of Lot 6				8.50																
						450.00																

Valuations by School Districts as Equalized by Department of Taxation

	District No. 30 Rate 53 Mills	District No. ..... Rate ..... Mills	District No. ..... Rate ..... Mills	District No. ..... Rate ..... Mills	District No. ..... Rate ..... Mills	Tax including State Homestead 4.66 Mills	State Tax on Non-Homestead 4.66 Mills	Special Taxes	Total Taxes	Paid	When Paid (Month Day Year)	Number of Receipt	March Settlement 1954	June Settlement 1954	Penalty	November Settlement 1954	Penalty	Collections to First Monday in January 1955	Penalty	Delinquent on First Monday in January 1955	Total Delinquent Tax and Penalty	Remarks
	Dollars	Dollars	Dollars	Dollars	Dollars	Dollars	Dollars	Dollars	Dollars				Dollars	Dollars	Dollars	Dollars	Dollars	Dollars	Dollars	Dollars	Dollars	
1	H 67					1576			1576	PAID IN FULL	MAY 31 1954	12023		1576								
2																						
3	73					1716	34		1750	PAID IN FULL	MAY 31 1954	12017		1750								
4	H 104					2447			2447	Balance Paid	OCT 29 1954	14398										
										Part Paid	MAY 21 1954	6438		1222		1322						
5	42					988	20		1008	PAID IN FULL	MAY 31 1954	12011		1008								
6	25					588	12		600	PAID IN FULL	MAY 31 1954	12025		600								
7	H 28					658			658	2nd Half Paid	SEP 20 1954	13372										
										1st Half Paid	MAY 31 1954	12020		329		329						
8																						
9	45					1058	20		1078	PAID IN FULL	MAY 31 1954	12025		1078								
10	H 34					800			800	PAID IN FULL	MAY 31 1954	12019		800								
11	35					822	16		838	PAID IN FULL	MAY 31 1954	12025		838								
12	H 88					2068			2068	2nd Half Paid	OCT 7 1954	13698				1034						
										1st Half Paid	MAY 31 1954	12025		1034								
13	351					8252	164		8416	2nd Half Paid	SEP 15 1954	13536				4208						
										1st Half Paid	MAY 31 1954	10879		4208								
14																						
15	SOLD FOR TAXES 172					4044	80		4124	PAID IN FULL	OCT 30 1954	15070				4124	744					
16	50					1176	24		1200	PAID IN FULL	MAY 31 1954	12021		1200								
17	50					1176	24		1200	PAID IN FULL	MAY 31 1954	12021		1200								
18	H 60					1410			1410	2nd Half Paid	OCT 8 1954	14093				705						
										1st Half Paid	MAY 31 1954	6513		705								
19	H 33					776			776	PAID IN FULL	MAY 1 1954	5770		776								
20		H 43 99				3674	46		3740	PAID IN FULL	MAY 27 1954	7365		3740								
	H 414	H 43 = 451				29552																
	843	99 = 942				3674	440		33686					21964		11722						
	1257	142 = 1399				33246																

Cass County Branch | Pente Branch | Nisswa Branch | Plat of East Shore | Pine Beach

Assessment Roll and Tax List of Real Property in the town of Bonto Lake, Cass County, Minnesota, for Taxes for the Year 1953.

Form 5C13(51)

In whose name assessed	To whom transferred	Description of property: Subdivision	Sec. or Lot	Town or Block	Rng.	Number of Acres of Land: Acres	100ths	Sec. School District	Indicate Homestead Yes or No	Indicate Agricultural Land Yes or No	True and Full Valuations: Land Exclusive of Structures and Improvements (Dollars)	Buildings and Other Structures (Dollars)	Machinery Permanently Attached to Real Estate (Dollars)	Total True and Full Value (Dollars)	Assessed Valuations: Rural: Homestead Up to $4,000 20% (Dollars)	Rural: Over $4,000 and Non-Homestead 33⅓% (Dollars)	All Other: Homestead, to $4,000 25% (Dollars)	All Other: Over $4,000 and Non-Homestead 40% (Dollars)	Machinery Permanently Attached to Real Estate 33⅓% (Dollars)	Total Assessed Value as Equalized by Board of Review (Dollars)	Final Equalized Value (Dollars)
		NE¼ of NE¼				3	137.29														
Rachel Ragnhild Ruthem		part of NW¼ of NW¼ Lot 1					1.43														
Ernest Peter Colas		Lot 1 lies N of the line S 590'					6.84														
J. S. Klauer		130'x75'x130'x590' of Lot 1					.78														
Ernest Peter Colas		N 175' of S 590' of Lot 1					1.34														
Peter Colas		N 175' of Lot 1					2.27														
Emmanuel Ovedia M. Nelsson		W 165' of E 330' of W side of Lot 8					4.85														
		SW¼ of NW¼																			
		SE¼ of NW¼																			
Anna Colas		Begin at pt which is center line between S & E corners of Kaunis and Ostergren Cottage, thence N 55° to pt 75' W of house N of the W side house & S of alley to S side line of Lot 1 thence W 100' S 250' of Lot 11																			
		NE¼ of SW¼																			
		NW¼ of SW¼																			
		SW¼ of SW¼																			
		SE¼ of SW¼																			
William Ted & Anna W. Lund		S 100' of W 300' of Lot 6																			
		NE¼ of SE¼																			
		NW¼ of SE¼																			
		SW¼ of SE¼																			
		SE¼ of SE¼																			
							16.91														

Valuations by School Districts as Equalized by Department of Taxation

Sold for Taxes	District No. 20 Rate 73.5 Mills (Dollars)	District No. 30 Rate 73.5 Mills (Dollars)	District No. 360 Rate 73.5 Mills (Dollars)	District No. ..... Rate ..... Mills (Dollars)	District No. ..... Rate ..... Mills (Dollars)	District No. ..... Rate ..... Mills (Dollars)	Tax including State Homestead ..... Mills ($ cts.)	Rate Tax on Non-Homestead 46.4 Mills ($ cts.)	Special Taxes ($ cts.)	Total Taxes ($ cts.)		Paid	When Paid: Month	Day	Year	Number of Receipt	March Settlement 1954 ($ cts.)	June Settlement 1954 ($ cts.)	Penalty	November Settlement 1954 ($ cts.)	Penalty	Collections to First Monday in January 1955 ($ cts.)	Penalty	Delinquent as First Monday in January 1955 ($ cts.)	Total Delinquent Tax and Penalty ($ cts.)	Remarks
1											1																
2			H 72				18.72			18.72	2	PAID IN FULL	MAY	31	1954	2020		18.72									
3	30						7.06	14		7.20	3	PAID IN FULL	MAY	31	1954	5309		7.20									
4	82						19.28	38		19.66	4	PAID IN FULL	MAY	31	1954	2016		19.66									
5	69						16.22	32		16.54	5	PAID IN FULL	MAY	31	1954	5309		16.54									
6	30						7.06	14		7.20	6	PAID IN FULL	MAY	31	1954			7.20									
7	H 43						10.10			10.10	7	PAID IN FULL	MAY	31	1954	2024		10.10									
8											8																
9											9																
10			H 44 65				27.22	30		28.22	10	Balance Paid / Part Paid	AUG / MAY	1 / 31	1954 / 1954	1237 / 2027		18.22		14.00							
11											11																
12											12																
13											13																
14											14																
15	H 37						8.70			8.70	15	PAID IN FULL	MAY	31	1954	2024		8.70									
16											16																
17											17																
18											18																
19											19																
20											20																
	H 80	H 116	196				68.42																				
	31		63	27			46.37	1.28		16.24								10.24		14.00							
	291		179	119			114.96																				

CAMP BLANDING | Camp Ripley | Fort Snelling | Minnesota Beach | Flat Top Island | Pine Beach

Assessment Roll and Tax List of Real Property in the Town of Pooto Lake

Cass County, Minnesota, for Taxes for the Year 1953.

	In whose name assessed	To whom transferred	Description of property: Subdivision	Sec. or Lot	Town or Block	Range	Number of Acres of Land: Acres	Tenths	Indicate Homestead Tax by No.	Indicate Agricultural Tax by No.	No. School District	True and Full Valuations: Land Exclusive of Structures and Improvements (Dollars)	Buildings and Other Structures (Dollars)	Machinery Permanently Attached to Real Estate (Dollars)	Total True and Full Value (Dollars)	Assessed Valuations: Rural: Homestead Up to $4,000 20% (Dollars)	Rural: Over $4,000 and Non-Homestead 33⅓% (Dollars)	All Other: Homestead Up to $4,000 25% (Dollars)	All Other: Over $4,000 and Non-Homestead 40% (Dollars)	Machinery Permanently Attached to Real Estate 33⅓% (Dollars)	Total Assessed Value (Dollars)	Total Assessed Value as Equalized for the Board of Review (Dollars)	Final Equalized Value (Dollars)
1	Roy W. Kathryn M. + David Snodgrass State of Minnesota		NE¼ of NE¼ Lot 1				4.37	27.85	44		30												
2			NW¼ of NE¼ Lot 2																				
3	Ralph + Helen Cipriani		2 acs SW¼ of NE¼ Lot 6					12															
4	Roy W. Kathryn M. + David Snodgrass		SE¼ of NE¼					40															
5	" " "		Lot 6 less 2 acs																				
6	Melvin H. Johnson + Esther M. Schlater State of Minnesota		41.30 ac of NW¼ of NE¼ (about 4 ac)					5.50					102 added by Town Bd							34			
7			NW¼ of NW¼ Lot 3																				
8	E. O. + Agnes B. Wilkerson State of Minnesota		SW¼ of NW¼ Lot 4					30.25															
9	William J. Hobbie		342.25' x 1122.5' Lots 5 (part of lots of plat)																				
10			302.25' x 1122.5' 276' of Lots 7+8					4															
11	Oliver McDivitt + Alice		375' x 270' x 225' x 270' Lot 7 (Lots of Plat)					5															
12	Frank J. + Caroline Horejs		375' x 270' x 225' x 270' Lot 7 (Lot 6 of Plat)					5															
13	Edith Margaret + Carl Edwald Sandberg		375' x 270' x 225' x 270' Lot 7 (Lot 13 of Plat)					5															
14			SE¼ of NW¼																				
15	William J. Hobbie		144.5' x 276' of Lots 7+8 (part of lots of Plat)					1.87															
16	Morland D. + Monica J. Hart		NE¼ of SE¼					40															
17			NW¼ of SE¼					40															
18			SW¼ of SE¼					40															
19	Ethel Clodfelter		SE¼ of SE¼					40															
20																							
								286.07															

	Sold for Taxes	Valuations by School Districts as Equalized by Department of Taxation: District No. 30 Rate 22.2 Mills	District No. 30 Rate 6.2 Mills	District No. 30 Rate 6.2 Mills	District No. Rate Mills	District No. Rate Mills	District No. Rate Mills	Tax Including State Homestead	State Tax on Non-Homestead 4.4 Mills	Special Taxes	Total Taxes	Paid	When Paid: Month	Day	Year	Number of Receipt	March Settlement 1954	June Settlement 1954	Penalty	November Settlement 1954	Penalty	Collections to First Monday in January 1955	Penalty	Delinquent on First Monday in January 1955	Total Delinquent Tax and Penalty	Remarks
		Dollars	Dollars	Dollars	Dollars	Dollars	Dollars	$ cts.	$ cts.	$ cts.	$ cts.						$ cts.	$ cts.	$ cts.	$ cts.	$ cts.	$ cts.	$ cts.	$ cts.	$ cts.	
1				H 73 126				51.76	58		52.34	2nd Half Paid 1st Half Paid	SEP 20 MAY 31		1954 1954	13512 12020		26.17		26.17						
2																										
3		20						4.70	10		4.80	PAID IN FULL	MAY 31		1954	12033		4.80								
4		H 30						7.06			7.06	2nd Half Paid 1st Half Paid	SEP 20 MAY 31		1954 1954	13387 12033		3.53		3.53						
5		H 8						1.88			1.88	2nd Half Paid 1st Half Paid	SEP 20 MAY 31		1954 1954	12020 12387		.94		.94						
6		160						37.62	74		38.36	PAID IN FULL	MAY 14		1954	5317		38.36								
7																										
8		82						19.28	38		19.66	2nd Half Paid 1st Half Paid	OCT 30 MAY 31		1954 1954	16785 12032		9.83		4.83						
9																										
10		58						13.64	28		13.92	PAID IN FULL	MAY 31		1954	12030		13.92								
11	SOLD FOR TAXES	71						16.70	34		17.04															
12		80						18.80	38		19.18	PAID IN FULL	FEB 4		1954	14.78		19.18								
13		58						13.64	28		13.92	PAID IN FULL	FEB 27		1954	14409		13.92								
14																										
15		14						3.30	06		3.36	PAID IN FULL	MAY 31		1954	12030		3.36								
16		H 24						5.64			5.64	2nd Half Paid 1st Half Paid	OCT 7 MAY 31		1954 1954	16.7 13694		2.82		2.82					17.64	
17		H 8						1.88			1.88	2nd Half Paid 1st Half Paid	MAY 31		1954 1954	13695 12028		.94		.94						
18		H 30						7.06			7.06	2nd Half Paid 1st Half Paid	MAY 31		1954 1954			3.53		3.53						
19		40						9.40	18		9.58	2nd Half Paid 1st Half Paid	MAY 31 MAY 31		1954 1954	5233 12.7.7		4.79		4.79						
20																										
		H 100 583 683	H 73 = 173 126 = 709 199 = 882					51.76 160.60 21.236	3.32		21.568						3.20	11.29		52.55					17.64	

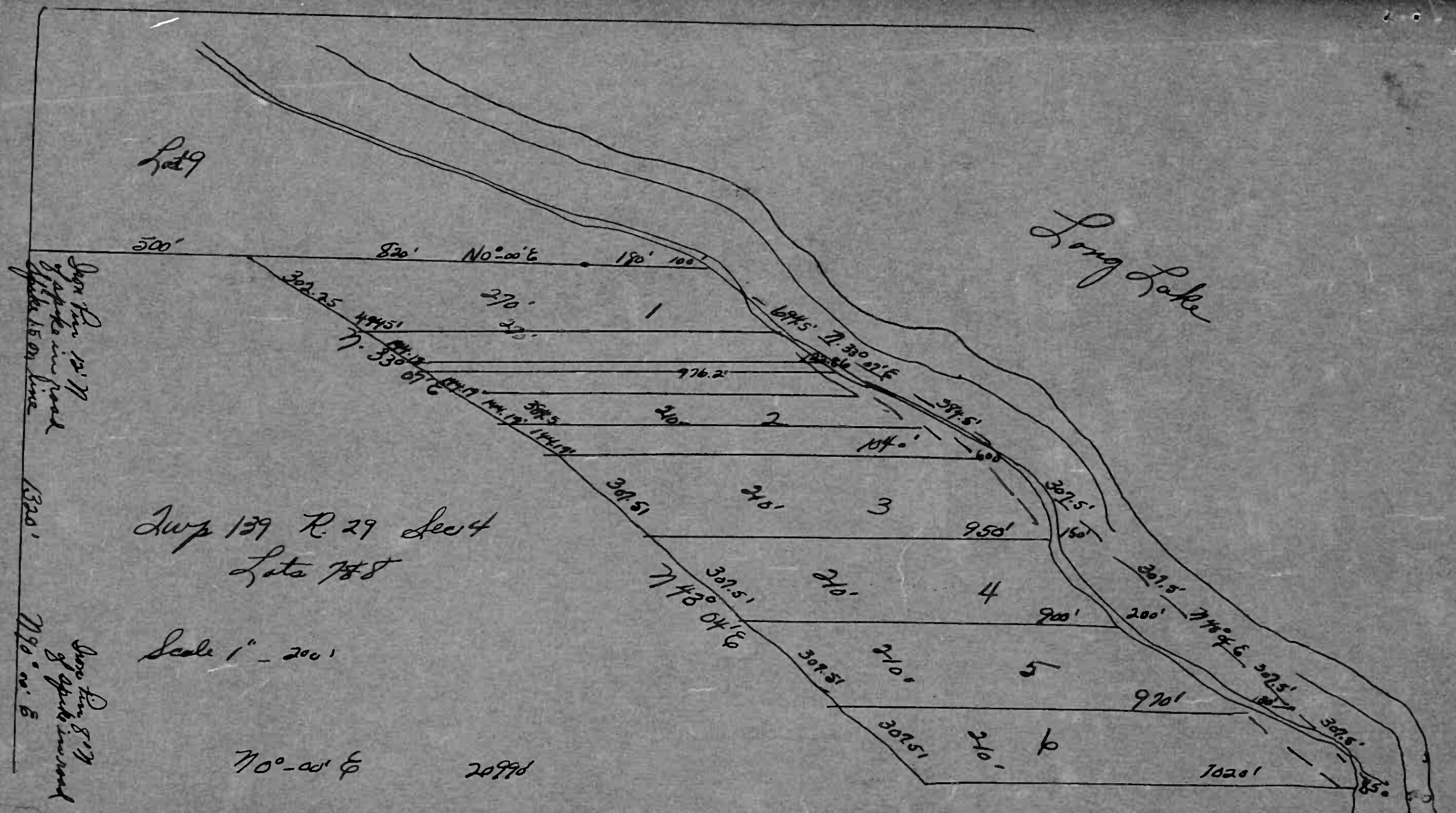
Lot 9
Long Lake
500'
820'
N0°-00'E
180'
100'
270'
1
2
3
4
5
6
N. 33° 07'E
N 43° 04'E
N 75° 9'E
976.2'
1040'
950'
900'
970'
1020'
307.51
307.5'
387.5'
200'
Twp 139 R. 29 Lec 4
Lots 7 & 8
Scale 1" = 200'
N0°-00'E
2099'
1320'
Surv Line 12' N of spike in line
Spike 15 on line
Surv Line 8' N of spike in line
N0°-00'E

Form SCTD (5) [illegible]

Assessment Roll and Tax List of Real Property in the Towns of Pronto Lake, Cass County, Minnesota, for Taxes for the Year 1953.

	IN WHOSE NAME ASSESSED	TO WHOM TRANSFERRED	DESCRIPTION OF PROPERTY: Subdivision	Sec. or Lot	Town or Block	Rng.	Number of Acres of Land: Acres	Tenths	No. School District	Indicates Homestead Tax Exemption	Indicates Agricultural Tax Exemption	TRUE AND FULL VALUATIONS: LAND Exclusive of Structures and Improvements	BUILDINGS and Other Structures	MACHINERY Permanently Attached to Real Estate	TOTAL True and Full Value	ASSESSED VALUATIONS: RURAL: Homestead Up to $4,000 20%	Over $4,000 and Non-Homestead 33⅓%	ALL OTHER: Homestead Up to $4,000 25%	Over $4,000 and Non-Homestead 40%	MACHINERY Permanently Attached to Real Estate 33⅓%	TOTAL ASSESSED VALUE	Total Assessed Values as Equalized by the Board of Review	FINAL EQUALIZED VALUE
							Acres	Tenths				Dollars	Dollars	Dollars	Dollars	Dollars	Dollars	Dollars	Dollars	Dollars	Dollars	Dollars	Dollars
1	Geo. W. & Jessie Carper		~~Lot 9 less W 300'~~	7	139.29		11		30														
2	~~Geo. E. King Estate & Eliza Ellison and Lynn R. King Ellison~~																						
3	"	"																					
4			That part of Gov't. Lot 7 & 8 described as: Beg. at the S.E. Cor. of Lot 8, thence N. along E. line of Lots 7 & 8 a distance of 2099', thence S.43°00'W. 1230', thence S.33°07' W. 879' to a point on the W. line of Lot, 500' N. of S.W. Cor. of Lot 8, thence S. 500' to SW. cor. of lot 8, thence E. to Beg.																			
5																							
6			NE¼ of NW¼																				
7			NW¼ of NW¼																				
8			SW¼ of NW¼																				
9			SE¼ of NW¼																				
10	Adolph J. Johnson		194.19 x 1040' of Lot 8 (part of Lot 2 on plat)				1	89															
11			NE¼ of SW¼																				
12			NW¼ of SW¼																				
13			SW¼ of SW¼																				
14			SE¼ of SW¼																				
15	Celeste Marie Le Blond		307.5' x 900' x 970' of Lot 8 (Lot 5 on plat)				6																
16			NE¼ of SE¼																				
17	Williams Gx Freda M. Simon		194.19 x 976' of Lot 8 (part of Lot 2 on plat)				1	89															
18			SW¼ of SE¼																				
19			SE¼ of SE¼																				
20	Eustace + Walburga Meisel		194.19 x 976' of Lot 8 (part of Lot 2 on plat)				1	89															
							21	63															

VALUATIONS BY SCHOOL DISTRICTS AS EQUALIZED BY DEPARTMENT OF TAXATION

SOLD FOR TAXES	District No. 30 Rate 5.5 Mills	District No. 30 Rate 5.5 Mills	District No. ..... Rate ..... Mills	District No. ..... Rate ..... Mills	District No. ..... Rate ..... Mills	Tax including State Homestead ..... Mills	State Tax on Non-Homestead 4.6 Mills	SPECIAL TAXES	TOTAL TAXES		PAID	WHEN PAID (Month Day Year)	Number of Receipt	March Settlement 1954	June Settlement 1954	Penalty	November Settlement 1954	Penalty	Collections to First Monday in January 1955	Penalty	Delinquent on First Monday in January 1955	Total Delinquent Tax and Penalty	REMARKS
	Dollars	Dollars	Dollars	Dollars	Dollars	$ cts.	$ cts.	$ cts.	$ cts.					$ cts.	$ cts.	$ cts.	$ cts.	$ cts.	$ cts.	$ cts.	$ cts.	$ cts.	
1		H 67 132				51.76	62		52.38	1	Balance Paid / Part Paid	OCT 30 1954 / MAY 31 1954	14784		26.19		26.19						
2	H 41					9.64			9.64	2	Balance Paid / Part Paid	OCT 30 1954 / MAY 31 1954	20 31		4.82		4.81						
3										3													
4										4													
5										5													
6										6													
7										7													
8										8													
9										9													
10	16					3.76	08		3.84	10	PAID IN FULL	MAY 31 1954	7710		3.84								
11										11													
12										12													
13										13													
14										14													
15	56					13.16	26		13.42	15	PAID IN FULL	FEB [illegible] 1954	1811		13.42								
16										16													
17	16					3.76	08		3.84	17	PAID IN FULL	MAY 31 1954	12037		3.84								
18										18													
19										19													
20	SOLD FOR TAXES 16					3.76	08		3.84	20	PAID IN FULL	Mar 8 1954	3681		3.84								
	H 41	6 67 = 703				6.76																	
	184	132 = 336				3.08	1.12		8.36					13.42	42.54		31.00						
	145	179 = 3[illegible]				8.84																	

CAMP BLANDING | Kime Camp | Pronto Point | Japanese Beach | Plat of East Shore Pine

Assessment Roll and Tax List of Real Property in the Town of Pronto Lake

Form 5C1 (53) [illegible]

Cass County, Minnesota, for Taxes for the Year 1953.

In Whose Name Assessed	To Whom Transferred	Description of Property: Subdivision	Sec. or Lot	Town or Block	Rng.	Number of Acres of Land: Acres	Hds.	No. School District	Indicate Homestead Tax as Yes or No	Indicate Agricultural Land Tax as Yes or No	True and Full Valuations: Land Exclusive of Structures and Improvements (Dollars)	Buildings and Other Structures (Dollars)	Machinery Permanently Attached to Real Estate (Dollars)	Total True and Full Value (Dollars)	Assessed Valuations: Rural: Homestead Up to $4,000 20% (Dollars)	Rural: Over $4,000 and Non-Homestead 33⅓% (Dollars)	All Other: Homestead Up to $4,000 25% (Dollars)	All Other: Over $4,000 and Non-Homestead 40% (Dollars)	Machinery Permanently Attached to Real Estate 33⅓% (Dollars)	Total Assessed Values Equalized by the Board of Review (Dollars)	Final Equalized Value (Dollars)
N.P. Ry. Co.		NE¼ of NE¼ Lot 1		5	137	23 36		30													
C. A. Smith		NW¼ of NE¼ Lot 2				36															
State of Minnesota		SW¼ of NE¼																			
State of Minnesota		SE¼ of NE¼ Lot 5																			
C. A. Smith		NE¼ of NW¼ Lot 3				36															
State of Minnesota		NW¼ of NW¼ Lot 4																			
State of Minnesota		SW¼ of NW¼																			
State of Minnesota		SE¼ of NW¼																			
State of Minnesota		NE¼ of SW¼																			
State of Minnesota		NW¼ of SW¼																			
Jill Lilburg		SW¼ of SW¼ less 6 acres				30															
State of Minnesota	Ramsey Co. & Bemidji Oak	SE¼ of SW¼																			
Elmer & Ada Doty		Easce of Duty of S.W.¼				10															
State of Minnesota		NE¼ of SE¼																			
		NW¼ of SE¼ Lot 6																			
Wm. H. Berry		SW¼ of SE¼ Lot 7				34															
Ida E. & John L. Beuter		~~SE¼ of SE¼~~ Lot 8 less E 20				18 25															
Melvin H. Johnson & Estate McAllister		E. 20 of Lot 8				60															
						30 67															

Valuations by School Districts as Equalized by Department of Taxation: District No. 30 Rate 2.8 Mills; District No. ..... Rate ..... Mills; District No. ..... Rate ..... Mills; District No. ..... Rate ..... Mills; District No. ..... Rate ..... Mills

	Sold for Taxes	Tax (Dollars)	District No.	District No.	District No.	District No.	District No.	Tax (including State Homestead) lb	cts.	State Tax on Non-Homestead $	cts.	Special Taxes $	cts.	Total Taxes $	cts.	Paid	When Paid (Month Day Year)	Number of Receipt	March Settlement 1924 $	cts.	Jlthe Settlement 1954 $	cts.	Penalty $	cts.	November Settlement 1954 $	cts.	Penalty $	cts.	Collections to First Monday in January 1955 $	cts.	Penalty $	cts.	Delinquent on First Monday in January 1955 $	cts.	Total Delinquent Tax and Penalty $	cts.	Remarks
1		87						19 28		38				19 66		1 PAID IN FULL	MAY 31 1954	12314			19 66																
2		87						19 28		38				19 66		2 PAID IN FULL	MAY 31 1954				19 66																
3																3																						
4																4																						
5																5																						
6		87						19 28		38				19 66		6 PAID IN FULL	MAY 31 1954	12318			19 66																
7																7																						
8																8																						
9																9																						
10																10																						
11																11																						
12																12																						
13	SOLD FOR TAXES	H 26						6 12						6 12		13																				6 12		
14																14																						
15		H 15						3 52						3 52		15 PAID IN FULL	JUL 23 1954	11597							3 52	07										
16																16																						
17																17																						
18		H 34						5 64						5 64		18 PAID IN FULL	MAY 31 1954	12035			5 64																
19		125						29 38		38				29 76		19 PAID IN FULL	MAY 31 1954	12034			29 76																
20				7				1 82		04				1 86		20 PAID IN FULL	MAY 31 1954	5317			1 86																
		H 65						10 30		176				10 68							96 44				3 58										6 12		
		3 71		7	3 78																																	
		436		7	443			10 32																														

Camp Blanchis | Mine Camp | Pronto Point | Japanese Beach | Plat of East Shore | Pine Beach

Assessment Roll and Tax List of Real Property in the towns of Bowstring Lake

Cass County, Minnesota, for Taxes for the Year 1953.

Form 3C11 (53) WILLIS-DUFF PRINTING, MINNEAPOLIS

		DESCRIPTION OF PROPERTY							TRUE AND FULL VALUATIONS				ASSESSED VALUATIONS																							
													RURAL				ALL OTHER																			
IN WHOSE NAME ASSESSED	TO WHOM TRANSFERRED	SUBDIVISION	Sec. or Lot	Town or Block	Rng.	Number of Acres of Land		No. School District	Inclusive Rural Tax or No	Inclusive Agricultural Tax or No	LAND Exclusive of Structures and Improvements	BUILDINGS and Other Structures	MACHINERY Permanently Attached to Real Estate	TOTAL True and Full Value	Homestead Up to $4,000 20%	Over $4,000 and Non-Homestead 33⅓%	Homestead Up to $4,000 25%	Over $4,000 and Non-Homestead 40%	MACHINERY Permanently Attached to Real Estate 33⅓%	TOTAL ASSESSED VALUE	Total Assessed Value as Equalized by the Board of Review	FINAL EQUALIZED VALUE
						Acres	100ths				Dollars	Dollars	Dollars	Dollars	Dollars	Dollars	Dollars	Dollars	Dollars	Dollars	Dollars	Dollars
State of Minnesota		NE¼ of NW¼		6139	29			39														
State of Minnesota		NW¼ of NE¼																				
State of Minnesota		SW¼ of NE¼																				
State of Minnesota		SE¼ of NE¼																				
State of Minnesota		NE¼ of NW¼																				
State of Minnesota		~~NW¼ of NW¼~~ Lot 4																				
State of Minnesota		~~SW¼ of NW¼~~ Lot 5																				
State of Minnesota		SE¼ of NW¼																				
State of Minnesota		NE¼ of SW¼																				
State of Minnesota		NW¼ of SW¼																				
State of Minnesota		SW¼ of SW¼																				
State of Minnesota		SE¼ of SW¼																				
Leonard L. & Alice Dierich		See. of E 100' of Lot 3																				
State of Minnesota		NE¼ of SE¼																				
State of Minnesota		NW¼ of SE¼																				
State of Minnesota		SW¼ of SE¼																				
State of Minnesota		SE¼ of SE¼																				
Theo. W. & Louise A. O'Donnell		Lot 3 less See. of E 100'				36.50																
						36.50																

	SOLD FOR TAXES	VALUATIONS BY SCHOOL DISTRICTS AS EQUALIZED BY DEPARTMENT OF TAXATION						Tax Including State Homestead ..... Mills	State Tax on Non-Homestead 4.68 Mills	SPECIAL TAXES	TOTAL TAXES		PAID	WHEN PAID			Number of Receipt	March Settlement 1954	June Settlement 1954	Penalty	November Settlement 1954	Penalty	Collections to First Monday in January 1955	Penalty	Delinquent on First Monday in January 1955	Total Delinquent Tax and Penalty	REMARKS
		District No. 39 Rate 55 Mills	District No. ..... Rate ..... Mills	District No. ..... Rate ..... Mills	District No. ..... Rate ..... Mills	District No. ..... Rate ..... Mills	District No. ..... Rate ..... Mills																				
		Dollars	Dollars	Dollars	Dollars	Dollars	Dollars	$ cts.	$ cts.	$ cts.	$ cts.			Month	Day	Year		$ cts.	$ cts.	$ cts.	$ cts.	$ cts.	$ cts.	$ cts.	$ cts.	$ cts.	
1												1															
2												2															
3												3															
4												4															
5												5															
6												6															
7												7															
8												8															
9												9															
10												10															
11												11															
12												12															
13												13															
14												14															
15	SOLD FOR TAXES	5						118	62		120	15															120
16												16															
17												17															
18												18															
19												19															
20		98						23 64	46		2350	20	PAID IN FULL	FEB		1954	2117	2350									
		103						24 22	48		2410							2350									120

Assessment Roll and Tax List of Real Property in the town of Bonita Lake

Cass County, Minnesota, for Taxes for the Year 1953.

Form 5(D) (51) [illegible]

In Whose Name Assessed	To Whom Transferred	Description of Property: Subdivision	Sec. or Lot	Town. or Block	Rng.	Number of Acres of Land: Acres	100ths	True and Full Valuations: Land Exclusive of Structures and Improvements	Buildings and Other Structures	Machinery Permanently Attached to Real Estate	Total True and Full Value	Assessed Valuations: Rural: Homestead Up to $4,000 20%	Rural: Over $4,000 and Non-Homestead 33⅓%	All Other: Homestead Up to $4,000 25%	All Other: Over $4,000 and Non-Homestead 40%	Machinery Permanently Attached 50 Real Estate 33⅓%	Total Assessed Value	Total Assessed Value as Equalized by the Board of Review	Final Equalized Value
						Acres	100ths	Dollars	Dollars	Dollars	Dollars	Dollars	Dollars	Dollars	Dollars	Dollars	Dollars	Dollars	Dollars
Henry G. & Laura Mae Bowers		Lot 5				32	60												
Henry G. & Laura Mae Bowers		NW¼ of NE¼																	
Albert W. & Cecilia B. Grimm		Lot 7 SW¼ of NE¼				20	25												
~~Walter & Norman Schmidt~~		SE¼ of NE¼				22	55												
Clarence J. Weber & Alfred A. Guercher		East of Lot 7							174 acres by Four Fl		58								
State of Minnesota		NE¼ of NW¼																	
State of Minnesota		NW¼ of NW¼ Lot 1																	
State of Minnesota		SW¼ of NW¼ Lot 2																	
State of Minnesota		SE¼ of NW¼																	
State of Minnesota		NE¼ of SW¼ Lot 6																	
State of Minnesota		NW¼ of SW¼ Lot 3																	
State of Minnesota		SW¼ of SW¼ Lot 4																	
Frank Johnson		SE¼ of SW¼ Lot 5				27	50												
E. H. Anderson		NE¼ of SE¼ Lot 10				28	70												
Lloyd & Wagner Bradfield		NW¼ of SE¼ Lot 11				35	65												
		SW¼ of SE¼																	
LeRoy E. Baldwin		SE¼ of SE¼				24													
						227	45												

Sold for Taxes	Valuations by School Districts as Equalized by Department of Taxation: Distr. No. 2 Rate 50.40 Mills	Distr. No. ... Rate ... Mills	Distr. No. ... Rate ... Mills	Distr. No. ... Rate ... Mills	Distr. No. ... Rate ... Mills	Distr. No. ... Rate ... Mills	Tax including State Homestead ... Mills	State Tax on Non-Homestead 4.00 Mills	Special Taxes	Total Taxes	Paid	When Paid: Month Day Year	Number of Receipt	March Settlement 1954	June Settlement 1954	[illegible]	November Settlement 1954	Penalty	Collections to First Monday in January 1955	Penalty	Delinquent on First Monday in January 1955	Total Delinquent Tax and Penalty	Remarks
	Dollars	Dollars	Dollars	Dollars	Dollars	Dollars	$ cts.	$ cts.	$ cts.	$ cts.				$ cts.	$ cts.	$ cts.	$ cts.	$ cts.	$ cts.	$ cts.	$ cts.	$ cts.	
1	95						22 34	44		22 78	PAID IN FULL	MAY 31 1954	12036		22 78								
2																							
3	H 88 84						48 44	40		40 84	2nd Half Paid 1st Half Paid	OCT 1 1954 JUL 21 1954	13173 11060				20 42 20 42						
4	87						19 28	38		19 66	PAID IN FULL	MAY 31 1954	12037		19 66								
5	65						15 28	30		15 58	PAID IN FULL	MAY 31 1954	12039		15 58								
6																							
7																							
8																							
9																							
10																							
11																							
12																							
13																							
14	55						12 82	36		13 18											13 18	14 50	
15																							
16	164						38 56	76		39 32	PAID IN FULL	JUN 16 1954	12436				39 32	57					
17	93						21 86	44		22 30	2nd Half Paid 1st Half Paid	OCT 3 1954 MAY 13 1954	13184 11223		11 15		11 15						
18																							
19	H 32						7 52			7 52	2nd Half Paid 1st Half Paid	Check H 1954 MAY 31 1954	13750 12038		3 76		3 76						
20																							
	H 140 138 158						178 20	2 98		181 18					72 93		35 07				13 18		

Camp Slangis | Kime Camp | Franco Point | Japanese Beach | Plat of East Shore | Pine Beach

Assessment Roll and Tax List of Real Property in the Town of Bonte Lake

Form 5(C) (53) WILLIAM SAUNDERS, WINNIPEG

	In Whose Name Assessed	To Whom Transferred	Description of Property: Subdivision	Sec. or Lot	Town or Block	Rge.	Number of Acres of Land: Acres	Hdths	No. School District	Indicates Homestead Tax Paid	Indicates Agricultural Land	True and Full Valuations: Land Exclusive of Structures and Improvements (Dollars)	Buildings and Other Structures (Dollars)	Machinery Permanently Attached to Real Estate (Dollars)	Total True and Full Value (Dollars)	Assessed Valuations, Rural: Homestead Up to $4,000 20% (Dollars)	Rural: Over $4,000 and Non-Homestead 33⅓% (Dollars)	All Other: Homestead Up to $4,000 25% (Dollars)	All Other: Over $4,000 and Non-Homestead 40% (Dollars)	Machinery Permanently Attached to Real Estate 33⅓% (Dollars)	Total Assessed Value (Dollars)	Total Assessed Value as Equalized by the Board of Review (Dollars)	Final Equalized Value (Dollars)
	Mary E. Darrey		NE¼ of NE¼				8 137.27	40	30														
	Wm. H. Darrey		NW¼ of NE¼					40															
	State of Minnesota		SW¼ of NE¼																				
	Mary E. Darrey		SE¼ of NE¼					40															
	Elmer + Ada Doty		NE¼ of NW¼					40															
	Earl Dilberry Jr		NW¼ of NW¼ Lot 1					36.28															
	State of Minnesota		SW¼ of NW¼					40															
			SE¼ of NW¼																				
	Vern D. + Elva V. Keep		NE¼ of SW¼					40															
	Vern + Elva Keep		NW¼ of SW¼					40															
	Sylo + Lee Reynolds		SW¼ of SW¼					40															
	" "		SE¼ of SW¼					40															
	Mary E. Darrey		NE¼ of SE¼					40															
	State of Minnesota		NW¼ of SE¼																				
	State of Minnesota		SW¼ of SE¼																				
	Mary E. Darrey		SE¼ of SE¼					40															
								1736.28															

Cass County, Minnesota, for Taxes for the Year 1953.

Valuations by School Districts as Equalized by Department of Taxation: District No. 30 Rate 40 Mills; District No. ..... Rate ..... Mills; District No. ..... Rate ..... Mills; District No. ..... Rate ..... Mills; District No. ..... Rate ..... Mills

State Tax on Non-Homestead Up to 4.6 Mills

	Sold for Taxes	Tax including State Homestead (Dollars, cts.)	State Tax on Non-Homestead (Dollars, cts.)	Special Taxes	Total Taxes		Paid	When Paid (Month Day Year)	Number of Receipt	March Settlement 1954	June Settlement 1954	Penalty	November Settlement 1954	Penalty	Collections to First Monday in January 1955	Penalty	Delinquent on First Monday in January 1955	Total Delinquent Tax and Penalty	Remarks
1	H 24	5.64			5.64	1	PAID IN FULL	MAY 31 1954	12035		5.64								
2	H 37	7.52			7.52	2	PAID IN FULL	MAY 31 1954	12035		7.52								
3						3													
4	H 37	7.28			7.28	4	PAID IN FULL	MAY 31 1954	12035		7.28								
5						5													
6	SOLD FOR TAXES H 20	4.70			4.70	6											4.70	5.17	
7	SOLD FOR TAXES H 24	5.64			5.64	7	PAID IN FULL	JUL 22 1954	11577				5.64						
8	SOLD FOR TAXES 45	10.58	20		10.78	8											10.78		
9						9													
10						10													
11	SOLD FOR TAXES H 24	5.64			5.64	11											5.64		
12	SOLD FOR TAXES H 40	9.40			9.40	12											9.40		
13	36	8.46	16		8.62	13	PAID IN FULL	JUL 21 1954	11859				8.62						See line 24
14	30	7.06	14		7.20	14	PAID IN FULL	JUL 21 1954					7.20						
15						15													
16	H 24	5.64			5.64	16	PAID IN FULL	MAY 31 1954	12035		5.64								
17						17													
18						18													
19	H 40	9.40			9.40	19	PAID IN FULL	MAY 31 1954	12035		9.40								
20						20													
	H 259 / 11 / 370	86.96	50		87.46						35.48		21.46				30.54		

CAMP BLANDER | Kline Camp | Porto Point | Nipanee Beach | Plat of East Shore | Pine Beach

Assessment Roll and Tax List of Real Property in the town of Pont Lake,

Cass County, Minnesota, for Taxes for the Year 1953.

	In Whose Name Assessed	To Whom Transferred	Description of Property: Subdivision	Sec. or Lot	Town or Block	Rng.	Number of Acres of Land: Acres	Tenths	No. School District	Indicate Homestead Tax by Yes	Indicate Agricultural Land by Yes	True and Full Valuations: Land Exclusive of Structures and Improvements	Buildings and Other Structures	Machinery Permanently Attached to Real Estate	Total True and Full Value	Assessed Valuations: Rural: Homestead Up to $4,000 20%	Rural: Over $4,000 and Non-Homestead 33⅓%	All Other: Homestead Up to $4,000 25%	All Other: Over $4,000 and Non-Homestead 40%	Machinery Permanently Attached to Real Estate 33⅓%	Total Assessed Value	Total Assessed Values Equalized by the Board of Review	Final Equalized Value
							Acres	Tenths				Dollars	Dollars	Dollars	Dollars	Dollars	Dollars	Dollars	Dollars	Dollars	Dollars	Dollars	Dollars
1	Alice L. Eckles		NE¼ of NW¼ Lot 1	9	39	29	35	65	30														
2	R. Clifton & Ruby Kruckow		NW¼ of NE¼ Lot 2 less all that part lying N & W of the line				40																
3			Mississippi River which lies E of the line				39.40																
4			SE¼ of NE¼																				
5	Charles L. & Lucrat A. Snyder		all that part of N100' of W262 which lies E of the river																				
6	R. Clifton & Ruby Kruckow		NE¼ of NW¼				40																
7			NW¼ of NW¼				40																
8	R. Clifton & Ruby Kruckow		SW¼ of NW¼				40																
9			SE¼ of NW¼				40																
10																							
11	Lorraine & LeRoy Sheller		NE¼ of SW¼				40																
12	Warren & Bernice Miller		NW¼ of SW¼				40																
13			SW¼ of SW¼				40																
14	Lorraine & LeRoy Sheller		SE¼ of SW¼				40																
15	Frank & Julia E. Martens	State of Minnesota	25.7886 in NW corner of Lot 4				4.00																
16																							
17			NE¼ of SE¼																				
18	Joe L. Blumrosh		NW¼ of NE¼ Lot 3 less plat				29.50																
19	Harley Lund & Bernice Sullivan		(33.150 acres) Lot 1 Pont Lake N363' of S483' of W1/4 of NW1/4 less plat				8																
20	Edwin E. & Dulcetta K. Swanson		SE¼ of SW¼ Lot 4 of plat				3.20																
21	Merrill & Helen E. Keller		N154' of S603' of Lot 4 N300' of E263' of W880' of Lot 4				1.50																
22	Harold D. & Loretta H. Freeland		Lot 1 Lucas Subdivision of Pont Lake	9	139			15															

	Sold for Taxes	Valuations by School Districts as Equalized by Department of Taxation: District No. Rate Mills	District No. Rate Mills	District No. Rate Mills	District No. Rate Mills	Tax including State Homestead	State Tax on Non-Homestead 4.64 Mills	Special Taxes	Total Taxes		Paid	When Paid: Month Day Year	Number of Receipt	March Settlement 1954	June Settlement 1954	Penalty	November Settlement 1954	Penalty	Collections to First Monday in January 1955	Penalty	*Delinquent on First Monday in January 1955	Total Delinquent Tax and Penalty	Remarks
		Dollars	Dollars	Dollars	Dollars	$ cts.	$ cts.	$ cts.	$ cts.					$ cts.	$ cts.	$ cts.	$ cts.	$ cts.	$ cts.	$ cts.	$ cts.	$ cts.	
1		66				1552	30		1582	1	PAID IN FULL	MAY 31 1954	12073		1582								
2		H 44				1034			1034	2	2nd Half Paid / 1st Half Paid	OCT 21 1954 / MAY 31 1954	13971				517						
3		H 146				3432			3432	3	2nd Half Paid / 1st Half Paid	OCT 21 1954 / MAY 31 1954	10561 / 13971		1716		1716						
4										4													
5		115				2204	54		2758	5	PAID IN FULL	MAY 31 1954	12040		2758								
6		H 17				400			400	6	2nd Half Paid / 1st Half Paid	OCT 21 1954 / MAY 31 1954			200		200						
7		H 17				400			400	7	2nd Half Paid / 1st Half Paid	OCT 21 1954 / MAY 31 1954			200		200						
8		H 40				940			940	8	2nd Half Paid / 1st Half Paid	OCT 21 1954 / MAY 31 1954	13971 / 10561		470		470						
9		H 36				846			846	9	2nd Half Paid / 1st Half Paid	OCT 21 1954 / MAY 31 1954			423		423						
10										10													
11	SOLD FOR TAXES	H 32				752			752	11											752		
12		H 29				682			682	12	PAID IN FULL	MAY 31 1954	12041		682								
13		H 104				2444			2444	13	PAID IN FULL	MAY 31 1954	12041		2444								
14	SOLD FOR TAXES	H 58				1364			1364	14											1364	1500	145 2.x14.27
15	SOLD FOR TAXES	25				588	12		600	15	Forfeited 10-2-54												6.00 Cancelled
16										16													
17		H 67				1576			1576	17	PAID IN FULL	MAY 31 1954	12041		1576								
18		91				2140	42		2182	18	PAID IN FULL	JUN 30 1954	9416				2182	32					
19		53				1246	24		1270	19	PAID IN FULL	MAY 31 1954	11792		1270								
20		H 56 / 58				2386	42		2425	20	PAID IN FULL	JUL 12 1954	11-7				2425	60					
		H 446 / 438				25486	204		25690						13938		9136				2116		
		1084																					

Assessment Roll and Tax List of Real Property in the Town of Ponto Lake

Form 3(11) (51) [illegible]

In whose name assessed	To whom transferred	Description of property: Subdivision	Sec. or Lot	Town or Block	Rng.	Number of Acres of Land	No. School District	Land Exclusive of Structures and Improvements (True and Full Valuations)	Buildings and Other Structures	Machinery Permanently Attached to Real Estate	Total True and Full Value	Rural: Homestead Up to $4,000 20%	Rural: Over $4,000 and Non-Homestead 33⅓%	All Other: Homestead Up to $4,000 25%	All Other: Over $4,000 and Non-Homestead 40%	All Other: Machinery Permanently Attached to Real Estate 33⅓%	Total Assessed Value	Total Assessed Value as Equalized by the Board of Review	Final Equalized Value	Remarks
						Acres	Mills	Dollars	Dollars	Dollars	Dollars	Dollars	Dollars	Dollars	Dollars	Dollars	Dollars	Dollars	Dollars	
Wm. F. Boyd & Ellen P. Boyd		125 x 130 of Lot 1 (Opp. Lot 34-35)		10	129	29														
~~Earl J. Oliver~~	Earl J. & Ethel M. Oliver	NW¼ of NW¼		13	129	40	59													
" " "																				
Marvin & Genevieve Summer		SW¼ of NW¼	5			38.90														
		SE¼ of NW¼	6			40														
Ponto Lake Township		Rural Sec. Addn.				cemetery														
Glen & Retta F. Snodgrass		NE¼ of NW¼ Lot 2	8			14														
Charles C. & Jane Donoghue		125 x 75 of Lot 1 (Lineville Cross Lake)	9			40		Hotel Lake Shore												
Glen & Rosella Fisher Grass		SW¼ of NW¼ Lots 3				24.60														
Alice L. Eckles		Lot 1 less to Louise	10			80														
Glen & Retta F. Snodgrass		NE¼ of SW¼	11			140														
" "		NW¼ of SW¼ (Lot 4 less 1 acre to Lake Shore)	12			35														
		SW¼ of SW¼ (Lots 1 & 2 less 2 acres to Ella Ehling)	13			Maxwell														
		NE¼ of SW¼	14			40														
Glen Cora A. Ehling		Starting at the NE cor. of Lot 1 Lake Shore Addition thence W along the N line of said Lot 1 to the E line of said Addition thence N to beg.				1														
W. H. Lietman		NE¼ of SE¼	15			40														
"		NW¼ of NE¼	17			40														
		SW¼ of NE¼	18			40														
		SE¼ of SW¼ less 2 acres cemetery	19			38														
Arvin & Della I. Louise		485 x 256 x 260 of Lot 1	20			90														
~~Edward L. & Emma Mae Magnuson~~	~~[illegible] of Lot 4~~					40														
						849.55														

Cass County, Minnesota, for Taxes for the Year 1953.

Valuations by School Districts as Equalized by Department of Taxation

	Sold for Taxes	District No. 39 Rate 22 Mills	District No. ..... Rate ..... Mills	District No. ..... Rate ..... Mills	District No. ..... Rate ..... Mills	District No. ..... Rate ..... Mills	District No. ..... Rate ..... Mills	Tax including State Homestead $ cts.	State Tax on Non-Homestead 4½ Mills $ cts.	Special Taxes $ cts.	Total Taxes $ cts.	Paid	When Paid Month Day Year	Number of Receipt	March Settlement 1954 $ cts.	June Settlement 1954 $ cts.	Penalty $ cts.	November Settlement 1954 $ cts.	Penalty $ cts.	Collections to Five Monday in January 1955 $ cts.	Penalty $ cts.	Delinquent on First Monday in January 1955 $ cts.	Total Delinquent Tax and Penalty $ cts.	Remarks
1		H 84						19.74			19.74	2nd Half Paid 1st Half Paid	OCT 28 1954 MAY 31 1954	6873		9.87		9.87						
2		H 26						6.12			6.12	2nd Half Paid 1st Half Paid	OCT 28 1954 MAY 31 1954	6896		3.06		3.06						
3		H 28						6.58			6.58	PAID IN FULL	MAY 31 1954			6.58								
4		H 99						23.28			23.28	PAID IN FULL	MAY 31 1954	10044		23.28								
5																								
6	HOLD FOR TAXES	H 12						2.82			2.82	2nd Half Paid 1st Half Paid	OCT 30 1954 APR 28 1954	6237 5183		1.41		1.41						
7																								
8																								
9	HOLD FOR TAXES	H 24						5.64			5.64	1st Half Paid 2nd Half Paid	APR 28 1954 OCT 30 1954	5183 6237		2.82		2.82						
10		59						13.88	28		14.16	PAID IN FULL	MAY 31 1954	10043		14.16								
11	HOLD FOR TAXES	H 32						7.52			7.52	1st Half Paid 2nd Half Paid	APR 28 1954 OCT 30 1954	5183 6237		3.76		3.76						
12	HOLD FOR TAXES	H 14						3.30			3.30	1st Half Paid 2nd Half Paid	APR 28 1954 AUG 10 1954	5183 12388		1.65		1.65						
13																								
14	HOLD FOR TAXES	H 176						41.38			41.38	1st Half Paid 2nd Half Paid	APR 28 1954 OCT 30 1954	5183 6237		20.69		20.69						
15		H 32						7.52			7.52	PAID IN FULL	MAY 31 1954	10047		7.52								
16		H 37						8.70			8.70	2nd Half Paid 1st Half Paid	OCT 30 1954 MAY 31 1954			4.35		4.35						
17		H 40						9.40			9.40	2nd Half Paid 1st Half Paid	OCT 30 1954 MAY 31 1954	6803 10096		4.70		4.70						
18		H 48						11.28			11.28	2nd Half Paid 1st Half Paid	OCT 30 1954 MAY 31 1954			5.64		5.64						
19		H 88						20.68			20.68	2nd Half Paid 1st Half Paid	OCT 30 1954 MAY 31 1954			10.34		10.34						
20		50						11.76	54		12.00	PAID IN FULL	MAY 31 1954	10045		12.00								
		H 740 109						129.60	52		130.12					130.12		67.39						
		849																						

CAMP BLANCHE | Kime Camp | Ponto Point | Mapanoe Beach | Plat of East Shore | Pine Beach Park

Assessment Roll and Tax List of Real Property in the town of Bemidji Lake, Cass County, Minnesota, for Taxes for the Year 1953.

Form SCD (53) [illegible]

	IN WHOSE NAME ASSESSED	TO WHOM TRANSFERRED		DESCRIPTION OF PROPERTY: SUBDIVISION	Sec. or Lot	Town or Block	Rng.	Number of Acres of Land: Acres	Hdths	No. School District	Indicate Homestead Tax by No.	Indicate Applicable Special Tax by No.	TRUE AND FULL VALUATIONS: LAND Exclusive of Structures and Improvements	BUILDINGS and Other Structures	MACHINERY Permanently Attached to Real Estate	TOTAL True and Full Value	ASSESSED VALUATIONS: RURAL: Homestead Up to $4,000 20%	RURAL: Over $4,000 and Non-Homestead 33⅓%	ALL OTHER: Homestead Up to $4,000 25%	ALL OTHER: Over $4,000 and Non-Homestead 40%	ALL OTHER: MACHINERY Permanently Attached to Real Estate 33⅓%	TOTAL ASSESSED VALUE	Total Assessed Value as Equalized by the Board of Review	FINAL EQUALIZED VALUE
								Acres	Hdths				Dollars	Dollars	Dollars	Dollars	Dollars	Dollars	Dollars	Dollars	Dollars	Dollars	Dollars	Dollars
	Lena - Fred Kruckow		1	NE¼ of NE¼ Lot 1	11	139	32	48	50	30														
			2	NW¼ of NE¼																				
	State of Minnesota		3	SW¼ of NE¼																				
	Lena - Fred Kruckow		4	SE¼ of NE¼ Lot 2				36	68															
			5																					
	Fred Kruckow		6	NE¼ of NW¼				40																
	"		7	NW¼ of NW¼				40																
	"		8	SW¼ of NW¼				40																
	"		9	SE¼ of NW¼				40																
			10																					
	Marvin - Genevieve Jennie		11	NE¼ of SW¼				40																
	"		12	NW¼ of SW¼				40																
	"		13	SW¼ of SW¼				40																
	"		14	SE¼ of SW¼				40																
			15																					
	M & Ry Co		16	NE¼ of SE¼				40																
	State of Minnesota		17	NW¼ of SE¼																				
	State of Minnesota		18	SW¼ of SE¼																				
			19	SE¼ of SE¼																				
			20																					
								448	18															

Cass County, Minnesota, for Taxes for the Year 1953.

	SOLD FOR TAXES	VALIDATIONS BY SCHOOL DISTRICTS AS EQUALIZED BY DEPARTMENT OF TAXATION: District No. 30 Rate 40 Mills	District No. ... Rate ... Mills	District No. ... Rate ... Mills	District No. ... Rate ... Mills	District No. ... Rate ... Mills	District No. ... Rate ... Mills	Tax Including State Homestead ... Mills	State Tax on Non-Homestead 44 Mills	SPECIAL TAXES	TOTAL TAXES		PAID	WHEN PAID: Month	Day	Year	Number of Receipt	March Settlement 1954	June Settlement 1954	Penalty	November Settlement 1954	Penalty	Collections to First Monday in January 1955	Penalty	Delinquent on First Monday in January 1955	Total Delinquent Tax and Penalty	REMARKS
		Dollars	Dollars	Dollars	Dollars	Dollars	Dollars	$ cts.	$ cts.	$ cts.	$ cts.							$ cts.	$ cts.	$ cts.	$ cts.	$ cts.	$ cts.	$ cts.	$ cts.	$ cts.	
1	H 27							518			518	1	2nd Half Paid 1st Half Paid	OCT 30 MAY 28		1954 1954	15488 7335		259		259						
2												2															
3												3															
4	H 18							424			424	4	2nd Half Paid 1st Half Paid	OCT 30 MAY 28		1954 1954	15488 7335		212		212						
5												5															
6	H 27							634			634	6	2nd Half Paid 1st Half Paid	OCT 30 MAY 28		1954 1954	15488 7335		2586		2586						
7	H 38							894			894	7	2nd Half Paid 1st Half Paid	OCT 30 MAY 28		1954 1954											
8	H 95							2234			2234	8	2nd Half Paid 1st Half Paid	OCT 30 MAY 28		1954 1954											
9	H 60							1410			1410	9	2nd Half Paid 1st Half Paid	OCT 30 MAY 28		1954 1954											
10												10															
11	H 28							658			658	11	2nd Half Paid 1st Half Paid	OCT 15 MAY 27		1954 1954											
12	H 65							1528			1528	12	2nd Half Paid 1st Half Paid	SEP 15 MAY 27		1954 1954	13336 7093		2080		2080						
13	H 76							1786			1786	13	2nd Half Paid 1st Half Paid	SEP 15 MAY 27		1954 1954											
14	H 8							188			188	14	2nd Half Paid 1st Half Paid	SEP 15 MAY 27		1954 1954											
15												15															
16	82							1928	38		1966	16	PAID IN FULL	MAY 31		1954	12318		1966								
17												17															
18												18															
19												19															
20												20															
	H 838 82 519							22202	38		22240								7163		5137						

Assessment Roll and Tax List of Real Property in the towns of Ponto Lake

Cass County, Minnesota, for Taxes for the Year 1953.

Form 5CD (51) [illegible]

	IN WHOSE NAME ASSESSED	TO WHOM TRANSFERRED	DESCRIPTION OF PROPERTY: SUBDIVISION	Sec. or Lot	Town or Block	Rng.	Number of Acres of Land: Acres	Tenths	No. School District	Indicate Homestead Total Tax or No	Indicate Agricultural Total Tax or No	TRUE AND FULL VALUATIONS: LAND Exclusive of Structures and Improvements	BUILDINGS and Other Structures	MACHINERY Permanently Attached to Real Estate	TOTAL True and Full Value	ASSESSED VALUATIONS: RURAL: Homestead Up to $4,000 20%	RURAL: Over $4,000 and Non-Homestead 33⅓%	ALL OTHER: Homestead Up to $4,000 25%	ALL OTHER: Over $4,000 and Non-Homestead 40%	ALL OTHER: MACHINERY Permanently Attached to Real Estate 33⅓%	TOTAL ASSESSED VALUE	Total Assessed Value as Equalized by the Board of Review	FINAL EQUALIZED VALUE
							Acres	Tenths				Dollars	Dollars	Dollars	Dollars	Dollars	Dollars	Dollars	Dollars	Dollars	Dollars	Dollars	Dollars
1	State of Minnesota		NE¼ of NE¼ Lot 3	12	139	27		34															
			NW¼ of NE¼																				
2	State of Minnesota		SW¼ of NE¼ Lot 4																				
3			SE¼ of NE¼																				
4																							
5	State of Minnesota		NE¼ of NW¼																				
6	State of Minnesota		NW¼ of NW¼ Lot 1																				
7			SW¼ of NW¼ Lot 2																				
8	State of Minnesota		SE¼ of NW¼																				
9																							
10	State of Minnesota		NE¼ of SW¼ Lot 5																				
11	State of Minnesota		NW¼ of SW¼																				
12	State of Minnesota		SW¼ of SW¼																				
13	State of Minnesota		SE¼ of SW¼ Lot 6																				
14	Ray L. Dorothea G. Whitcomb		Lot 8				6.43																
15			NE¼ of SE¼																				
16			NW¼ of SE¼																				
17			SW¼ of SE¼																				
18	" "		SE¼ of SE¼ Lot 7				1.25																
19																							
20							7.68																

	SOLD FOR TAXES	VALUATIONS BY SCHOOL DISTRICTS AS EQUALIZED BY DEPARTMENT OF TAXATION: District No. 209 Rate 40 Mills	District No. ..... Rate ..... Mills	District No. ..... Rate ..... Mills	District No. ..... Rate ..... Mills	District No. ..... Rate ..... Mills	Tax including State Homestead ..... Mills	State Tax on Non-Homestead 4.40 Mills	SPECIAL TAXES	TOTAL TAXES		PAID	WHEN PAID	Number of Receipt	March Settlement 1954	June Settlement 1954	Penalty	November Settlement 1954	Penalty	Collections to First Monday in January 1955	Penalty	Delinquent as First Monday in January 1955	Total Delinquent Tax and Penalty	REMARKS
		Dollars	Dollars	Dollars	Dollars	Dollars	Dollars	$ cts.	$ cts.	$ cts.			Month Day Year		$ cts.	$ cts.	$ cts.	$ cts.	$ cts.	$ cts.	$ cts.	$ cts.	$ cts.	
1											1													
2											2													
3											3													
4											4													
5											5													
6											6													
7											7													
8											8													
9											9													
10											10													
11											11													
12											12													
13											13													
14											14													
15		148					34.80	6.8		35.49	15	PAID IN FULL	APR 2 1954	5475		35.49								
16											16													
17											17													
18											18													
19		7					1.64	.34		1.68	19	PAID IN FULL	APR 2 1954	5475		1.68								
20											20													
		155					36.44	7.2		37.16						37.16								

CAMP BLANDING | Kims Camp | Ponto Point | Japanese Beach | Plat of East Shore | Pine Beach

Assessment Roll and Tax List of Real Property in the Town of Pente Lake

Cass County, Minnesota, for Taxes for the Year 1953.

Form SCD (35)

	In Whose Name Assessed	To Whom Transferred		Description of Property: Subdivision	Sec. or Lot	Town or Block	Rng.	Number of Acres of Land: Acres	Time	No. School District	Indicates Homestead Tax Not Due	Indicates Agricultural Land Not Due	True and Full Valuations: Land Exclusive of Structures and Improvements (Dollars)	Buildings and Other Structures (Dollars)	Machinery Permanently Attached to Real Estate (Dollars)	Total True and Full Value (Dollars)	Assessed Valuations: Rural: Homestead Up to $4,000 (Dollars)	Rural: Over $4,000 and Non-Homestead (Dollars)	All Other: Homestead Up to $4,000 (Dollars)	All Other: Over $4,000 and Non-Homestead (Dollars)	Machinery Permanently Attached to Real Estate (Dollars)	Total Assessed Value (Dollars)	Total Assessed Value as Equalized by the Board of Review (Dollars)	Final Equalized Value (Dollars)
	State of Minnesota	(Cont. to Reg. Railroad)	1	NE¼ of NE¼	Lot	13	131	27	34	30														
	State of Minnesota		2	NW¼ of NE¼	Lot 4 acres																			
			3	SW¼ of NE¼	Lot																			
	State of Minnesota		4	SE¼ of NE¼																				
	State of Minnesota (Cont. to W.O. Nelson & Robert)			Lot 2 less 1½ acres 1950																				
	State of Minnesota		6	NE¼ of NW¼																				
	State of Minnesota		7	NW¼ of NW¼																				
	State of Minnesota		8	SW¼ of NW¼																				
	State of Minnesota		9	SE¼ of NW¼																				
			10																					
	State of Minnesota		11	NE¼ of SW¼																				
	State of Minnesota		12	NW¼ of SW¼																				
	State of Minnesota		13	SW¼ of SW¼																				
	State of Minnesota		14	SE¼ of SW¼																				
			15																					
	State of Minnesota		16	NE¼ of SE¼																				
	State of Minnesota		17	NW¼ of SE¼																				
	State of Minnesota		18	SW¼ of SE¼																				
	State of Minnesota		19	SE¼ of SE¼																				
			20																					
								34																

	Sold for Taxes	Valuations by School Districts as Equalized by Department of Taxation: District No. 30 Rate 8 Mills (Dollars)	District No. ..... Rate ..... Mills (Dollars)	District No. ..... Rate ..... Mills (Dollars)	District No. ..... Rate ..... Mills (Dollars)	District No. ..... Rate ..... Mills (Dollars)	District No. ..... Rate ..... Mills (Dollars)	Tax Including State Homestead ..... Mills ($ cts.)	State Tax on Non-Homestead 4 4/5 Mills ($ cts.)	Special Taxes ($ cts.)	Total Taxes ($ cts.)	Paid	When Paid: Month	Day	Year	Number of Receipt	March Settlement 1954 ($ cts.)	June Settlement 1954 ($ cts.)	Penalty ($ cts.)	November Settlement 1954 ($ cts.)	Penalty ($ cts.)	Collections to First Monday in January 1955 ($ cts.)	Penalty ($ cts.)	Delinquent on First Monday in January 1955 ($ cts.)	Total Delinquent Tax and Penalty ($ cts.)	Remarks
1	Forf. C	40						940	18		958	R PAID IN FULL	APR	20	1954	5475		958								
2																										
3																										
4																										
5	Tax Sale for 1953																									
6																										
7																										
8																										
9																										
10																										
11																										
12																										
13																										
14																										
15																										
16																										
17																										
18																										
19																										
20																										
		40						940	18		958							958								

Camp Blanding | Mine Camp | Portio Point | Mapanee Beach | Plat of East Shore | Pine Beach Park

Form 4CD (33) [illegible]

Assessment Roll and Tax List of Real Property in the Town of Boshe Lake, Cass County, Minnesota, for Taxes for the Year 1953.

	In Whose Name Assessed	To Whom Transferred	Description of Property: Subdivision	Sec. or Lot	Town or Block	Rng.	Number of Acres of Land: Acres	Blks	No. School District	Inclusion Agricultural Tax or No	Inclusion Agricultural Tax or No	True and Full Valuations: Land Exclusive of Structures and Improvements (Dollars)	Buildings and Other Structures (Dollars)	Machinery Permanently Attached to Real Estate (Dollars)	Total True and Full Value (Dollars)	Assessed Valuations: Rural: Homestead Up to $4,000 20% (Dollars)	Rural: Over $4,000 and Non-Homestead 33⅓% (Dollars)	All Other: Homestead Up to $4,000 25% (Dollars)	All Other: Over $4,000 and Non-Homestead 40% (Dollars)	Machinery Permanently Attached to Real Estate 33⅓% (Dollars)	Total Assessed Value	Total Assessed Value as Equalized by the Board of Review (Dollars)	Final Equalized Value (Dollars)
	State of Minnesota																						
1	Chas. M. Jefferson		NE¼ of NE¼	24	137	29		30															
2			NW¼ of NE¼ Lot 1				5	40															
3			SW¼ of NE¼																				
4	Otto B. Griffin		SE¼ of NE¼ Lot 4 less platted				19	58															
5																							
	State of Minnesota																						
6			NE¼ of NW¼																				
7	Fred Mason	Jerome Utecht	NW¼ of NW¼					40															
8	" "		SW¼ of NW¼ Lot 3					3 85															
9	John Theisen		W½ of SW¼ NW¼ Lot 2					5 50															
10	Fred M. Isabelle & Daughterty		E½ of Lot 2																				
11			NE¼ of SW¼																				
12	Elizabeth Kent from		NW¼ of SW¼ Lot 1 of 8																				
13	Elizabeth Kent		Lot 8 less 5 acres off side along S.P. & M. Ry. & less to Kent from				12	50															
14			SE¼ of SW¼																				
	State of Minnesota																						
15	Otto B. Griffin		NE¼ of SE¼ Lots less platted				16	37															
16			NW¼ of SE¼																				
17	Bruce W. Sandvin		SW¼ of SE¼ Lot 7				39	22															
18	State of Minnesota		SE¼ of SE¼ Lot 6																				
19																							
20							270	45															

Continued on next Page

Valuations by School Districts as Equalized by Department of Taxation

	Sold for Taxes	District No. 39 Rate 2 Mills (Dollars)	District No. 30 Rate ... Mills (Dollars)	District No. 9 Rate ... Mills (Dollars)	District No. ... Rate ... Mills (Dollars)	District No. ... Rate ... Mills (Dollars)	Tax including State Homestead	State Tax on Non-Homestead 4.6 Mills	Special Taxes	Total Taxes	Paid	When Paid (Month Day Year)	Number of Receipt	March Settlement 1954	June Settlement 1954	Penalty	November Settlement 1954	Penalty	Collections to First Monday in January 1955	Penalty	Delinquent on First Monday in January 1955	Penalty	Total Delinquent Tax and Penalty	Remarks
1																								
2	SOLD FOR TAXES	66					1562	30		1582											1582			
3																								
4		H 18					424			424	2nd Half Paid 1st Half Paid	OCT 7 1954 MAY 13 1954	13737 5308		212		212							
5																								
6																								
7		H 30					706			706	PAID IN FULL	MAY 31 1954			706									
8				H 85 143			5930	66		5996	PAID IN FULL	MAY 31 1954	12050		5942									
9		45					1058	20		1078	PAID IN FULL	MAY 31 1954	12048		1078									
10		47					1034	20		1054	PAID IN FULL	MAY 31 1954	12051		1054									
11																								
12				34			884	16		900	PAID IN FULL	MAY 31 1954	12049		900									
13				43			1118	20		1138	PAID IN FULL	MAY 31 1954			1138									
14																								
15																								
16		H 45					1058			1058	2nd Half Paid 1st Half Paid	OCT 7 1954 MAY 13 1954	13737 5308		529		529							
17																								
18		76					1786	36		1822	PAID IN FULL	MAY 31 1954	12053		1822									
19																								
20		H 93 231 324		H 85 = 473 220 = 451 305 = 67			7932 7618 15550	208		15758					13435		741				1582			

Assessment Roll and Tax List of Real Property in the town of Roosevelt Lake, Cass County, Minnesota, for Taxes for the Year 1953.

Form SCP(53) (Back-Side Report, Remarks)

Sec.	Town.	Rng.	Number of Acres of Land (Acres)	(100ths)	No. School District	Indicate Special Tax in Dollars	Indicate Special Tax in Mills	In Whose Name Assessed	To Whom Transferred	Subdivision	True and Full Valuations: Land Exclusive of Structures and Improvements (Dollars)	Buildings and Other Structures (Dollars)	Machinery Permanently Attached to Real Estate (Dollars)	Total True and Full Value (Dollars)	Assessed Valuations: Rural: Homestead Up to $4,000 20% (Dollars)	Rural: Over $4,000 and Non-Homestead 33⅓% (Dollars)	All Other: Homestead Up to $4,000 25% (Dollars)	All Other: Over $4,000 and Non-Homestead 40% (Dollars)	Machinery Permanently Attached to Real Estate 33⅓% (Dollars)	Total Assessed Value (Dollars)	Total Assessed Value as Equalized by the Board of Review (Dollars)	Final Equalized Value (Dollars)	Remarks
					30			Floyd E. & Marion W. Haley		Wly 300.2' of Lot 5 ~~[illegible]~~													
								Violet Rohr		~~[illegible]~~ NE¼ of NW¼ ~~[illegible]~~	18,038.23	18											
										150 x 300' of Lot 8													
										SW¼ of NE¼													
										SE¼ of NE¼													
								Kenneth E. & Shirley M. Krogh & Earl K. & Ada E. Krogh		Outlot 5 lying W. of Lake Roosevelt ~~[illegible]~~													
										NE¼ of NW¼													
										NW¼ of NW¼													
										SW¼ of NW¼													
										SE¼ of NW¼													
										NE¼ of SW¼													
										NW¼ of SW¼													
										SW¼ of SW¼													
										SE¼ of SW¼													
										NE¼ of SE¼													
										NW¼ of SE¼													
										SW¼ of SE¼													
										SE¼ of SE¼													

Platted - Hubert Larson

Tax included Lot 1

Tax included Lot 1

Sold for Taxes	Validations by School Districts as Equalized by Department of Taxation: District No. ..... Rate ..... Mills (Dollars)	District No. ..... Rate ..... Mills (Dollars)	District No. 30 Rate 68 Mills (Dollars)	District No. ..... Rate ..... Mills (Dollars)	District No. ..... Rate ..... Mills (Dollars)	District No. ..... Rate ..... Mills (Dollars)	Tax including State Homestead ..... Mills ($ cts.)	State Tax on Non-Homestead 41.66 ..... Mills ($ cts.)	Special Taxes ($ cts.)	Total Taxes ($ cts.)		Paid	When Paid (Month, Day, Year)	Number of Receipt	March Settlement 1954 ($ cts.)	June Settlement 1954 ($ cts.)	Penalty ($ cts.)	November Settlement 1954 ($ cts.)	Penalty ($ cts.)	Collections to First Monday in January 1955 ($ cts.)	Penalty ($ cts.)	Delinquent on First Monday in January 1955 ($ cts.)	Total Delinquent Tax and Penalty ($ cts.)	Remarks
			# 68 / 46				29.40	20		29.60	1											29.60	32.56	
											2													
											3													
											4													
											5													
											6													
											7													
											8													
											9													
											10													
											11													
											12													
											13													
											14													
											15													
											16													
											17													
											18													
											19													
											20													
			# 67 / 46 / 113				29.40	20		29.60												29.60		

CAMP BLANDING | Kime Camp | Pentko Point | Mapsaane Beach | Plat of East Shore | Pine Beach N.E.

WHEELER LUMBER BRIDGE & SUPPLY CO.

3340 REPUBLIC AVENUE - WEST 9-7854 - ST. LOUIS PARK, MINN.

Low Cost — Quick, Simple Installation — Proven Permanency

In taking this Judg.
take:
"All of Lot 8 lying W. of
Rd which runs N & S
thru Lot 8. ~~Lot 150 x 300~~
Now known as Lot 1 to 8
& Outlot A Haley's Haven

GEO. J. ALLEN—WALKER MINN.—PHONE: 3051-W

Form 5CD (5) [illegible]

Assessment Roll and Tax List of Real Property in the Town of Ponto Lake Cass County, Minnesota, for Taxes for the Year 1953.

	In Whose Name Assessed	To Whom Transferred	Description of Property: Subdivision	Sec. or Lot	Town or Block	Rng.	Number of Acres of Land (Acres / Hdths)	No. School District	Information Required on Tax or No	Information Required on Tax or No	True and Full Valuations: Land Exclusive of Structures and Improvements	Buildings and Other Structures	Machinery Permanently Attached to Real Estate	Total True and Full Value	Assessed Valuations: Rural: Homestead Up to $4,000 20%	Rural: Over $4,000 and Non-Homestead 33⅓%	All Other: Homestead Up to $4,000 25%	All Other: Over $4,000 and Non-Homestead 40%	Machinery Permanently Attached to Real Estate 33⅓%	Total Assessed Value	Total Assessed Value Equalized by the Board of Review	Final Equalized Value
							Acres / Hdths				Dollars	Dollars	Dollars	Dollars	Dollars	Dollars	Dollars	Dollars	Dollars	Dollars	Dollars	Dollars
1	Eunice D. & James G. Derry, Sr.		NE¼NE¼	15	139	29	40.00	30														
2	" " "		Lot 1 less 8.71 acs.				20.29															
3	" " "		~~NW¼NW¼~~ Lot 7																			
4	" " "		~~SW¼NW¼~~ Lot 8																			
5	Frank E. & Selma M. Aaten		100' x 200' of Lot 3 on Lake				28															
6	Eunice D. & James G. Derry, Sr.		NE¼NW¼ Lot 2 less 8 acres				28.55															
7	Olive S. Ponsford		NW¼NW¼ Lot 3 less 2.51 acs.				25.49															
8	Victor H. & Rose M. Uehlig		~~SW¼NW¼~~ Lot 4				21.70															
9	" "		~~SE¼NW¼~~ Lot 5				17.90															
10	Vera S. Longendyke		100' x 120' of Lot 3				28															
11	Victor H. & Rose M. Uehlig		W½ of NE¼ of SW¼				20															
12	Mary V. Smith ½ int. Glen, Gabelle, Maggie & Albert V. Smith each ½ int.		~~NW¼NW¼~~ Lot 6				41.50															
13	" "		SW¼ of SW¼				40															
14			NE¼ of SW¼				40															
15	M. Pearl Carroll		133' x 100' of Lots from Lake to State Road				35															
16	Sam Dougherty		~~NW¼NW¼~~ Lot 9				47.75															
17	Frank & Leasetta Rawlins		~~NE¼NW¼~~ Lot 12				28.50															
18	" "		~~SE¼NW¼~~ Lot 11				38.50															
19	" "		Lot 10 less S. 100' less N 70'				4.10															
20	A. G. Hinshaw		50' x 180' of Lot 3				25															
	John Warywoda		N 70' of Lot 10	15	139	29	44.90															

Continued next page

	Sold for Taxes	Valuations by School Districts as Equalized by Department of Taxation: District No. 30 Rate 34.00 Mills	District No. 369 Rate 34.00 Mills	District No. ..... Rate ..... Mills	District No. ..... Rate ..... Mills	District No. ..... Rate ..... Mills	Tax including State Homestead ..... Mills	State Tax on Non-Homestead 4.60 Mills	Special Taxes	Total Taxes		Paid	When Paid (Month, Day, Year)	Number of Receipt	March Settlement 1954	June Settlement 1954	Penalty	November Settlement 1954	Penalty	Collections to First Monday in January 1955	Penalty	Delinquent on First Monday in January 1955	Total Delinquent Tax and Penalty	Remarks
		Dollars	Dollars	Dollars	Dollars	Dollars	Dollars	$ cts.	$ cts.	$ cts.					$ cts.	$ cts.	$ cts.	$ cts.	$ cts.	$ cts.	$ cts.	$ cts.	$ cts.	
1	H 44						10.34			10.34	1	2nd Half Paid 1st Half Paid	DEC 4 1954 MAY 31 1954	15370 12058		5.17				5.17				Pd DR #26849 1-25-55 [illegible]
2	H 24						5.64			5.64	2	PAID IN FULL	[illegible]	12269	5.64									
3	H 20						4.70			4.70	3	2nd Half Paid 1st Half Paid	DEC 4 1954 MAY 31 1954	15370 12058		2.35				2.35				Pd Pd 2 18 DR #26849 1-25-55
4	H 14						3.30			3.30	4	2nd Half Paid 1st Half Paid	DEC 4 1954 MAY 31 1954	15370 12058		1.65				1.65				
5			86				22.36	.40		22.76	5	PAID IN FULL	MAY 31 1954	12064		22.76								
6	H 138						32.44			32.44	6	2nd Half Paid 1st Half Paid	DEC 4 1954 MAY 31 1954	15370 12058		16.22				16.22				Can Pd DR #26849 1-25-55
7			H 59 935				39.54	.44		39.98	7	PAID IN FULL	APR 5 1954	3866		39.98								
8	H 86						20.22			20.22	8	PAID IN FULL	MAY 31 1954	5316		20.22								
9	H 32						7.52			7.52	9	PAID IN FULL	MAY 31 1954			7.52								
10	SOLD FOR TAXES		36				9.36	.16		9.52	10	PAID IN FULL	MAY 31 1954	12062		9.52								
11	H 8						1.88			1.88	11	PAID IN FULL	MAY 31 1954	5316		1.88								
12	H 60						14.10			14.10	12	PAID IN FULL	MAY 31 1954			14.10								
13	H 16						3.76			3.76	13	PAID IN FULL	APR 1 1954	4934		8.00								
14	H 18						4.24			4.24	14	PAID IN FULL	APR 1 1954											
15	61						14.34	.28		14.62	15	PAID IN FULL	APR 21 1954	5516		14.62								
16	109						25.62	.50		26.12	16	PAID IN FULL	MAY 31 1954	12059		26.12								
17	H 58						13.64			13.64	17	2nd Half Paid 1st Half Paid	SEP 13 1954 MAY 31 1954	13571 12058		6.82		6.82						
18	H 35 36						16.70	.86		16.86	18	2nd Half Paid 1st Half Paid	SEP 13 1954 MAY 31 1954	13571 12058		8.43		8.43						
19	H 157 66						19.04	.30		19.34	19	2nd Half Paid 1st Half Paid	SEP 13 1954 MAY 31 1954	13571 12058		9.67		9.67						
20	SOLD FOR TAXES		12				2.82	.06		2.88	20													
	H 569 294 852	H 59 : 669 215 : 499 274 : 1156					7.26 20.30 27.56	2.30		29.86					5.64	21.503		24.92		25.39		28.84	3.47 1.88	

CAST BLANCHE | Kitzke Camp | Ponto Point | Mapanese Beach | Flat of East Shore | Pine Beach

Form 5CD (33) 50130-5L-V5 [illegible]

Assessment Roll and Tax List of Real Property in the Town of Ponto Lake

No.	In whose name assessed	To whom transferred	Description of property: Subdivision	Sec. or Lot	Town or Block	Rng.	Number of Acres of Land: Acres	100ths	Not a Good Property	Land Improvements Assessed Tax or No.	True and Full Valuations: Land Exclusive of Structures and Improvements (Dollars)	Buildings and Other Structures (Dollars)	Machinery Permanently Attached to Real Estate (Dollars)	Total True and Full Value (Dollars)	Assessed Valuations: Rural: Homestead Up to $4,000 20% (Dollars)	Rural: Over $4,000 and Non-Homestead 33⅓% (Dollars)	All Other: Homestead Up to $4,000 25% (Dollars)	All Other: Over $4,000 and Non-Homestead 40% (Dollars)	Machinery Permanently Attached to Real Estate 33⅓% (Dollars)	Total Assessed Value (Dollars)	Total Assessed Value as Equalized by the Board of Review (Dollars)	Final Equalized Value (Dollars)
1	James H. & Eunice D. Levy		1 ac. of ~~Unit~~ Lot 1 less 3 ac. to ~~[illegible]~~	15	139	29	50	30														
2	Warren N. Heck & Mrs. Edna H. Heckmann		100' x 160' of ~~NW¼NW¼~~ Lot 3				37															
3	Katheryn W. Greene		100' x 160' of ~~NW¼NW¼~~ Lot 3				37															
4	C. Howe Geiger		125' x 165' ~~NW¼NW¼~~ from Lake to H. Rd of Lot 3				35															
5	Edith Mary Leatsley		120' x 100' of Lot 3				28															
6	D. N. Heckmann & Ruth L. Heckman		3/4 ac. ~~NW¼NW¼~~ 1				75															
7	Leonard E. Jensen, Jr		About 1/2 acre ~~NW¼NW¼~~ Lot 1				61															
8	Edward C. Erickson		S. 100' ~~SW¼NW¼~~ of Lot 1				11															
9	Elmer A. Rosenski State of Minnesota		1.5 ac. ~~SW¼NW¼~~ 1				50															
10	Richard & Wilhelmina Dykstra		8 acres of Lot 2				8															
11	Frank & Leatta Rawlins		E½ of NE¼ of SW¼				20															
12	Walter I. & Zola Bell		Tract ~~E. of Pt.~~ of Lot 1				96															
13	James I. & Bessie E. Staver		Tract ~~E. of Pt.~~ of Lot 1				186															
14	Dana E. & Helen L. McCutchan		Tract ~~E. of Pt.~~ of Lot 1				150															
15	Herbert J. & Mabel E. Beck		.73 ac. of Lot 1				73															
16			NE¼ of NE¼																			
17			NW¼ of NE¼																			
18			NW¼ of SW¼																			
19			SE¼ of SE¼																			
20																						
							4908															

Valuations by School Districts as Equalized by Department of Taxation

No.	Sold for Taxes	District No. 30 Rate 9 Mills (Dollars)	District No. ..... Rate ..... Mills (Dollars)	District No. 30 Rate 9 Mills (Dollars)	District No. ..... Rate ..... Mills (Dollars)	District No. ..... Rate ..... Mills (Dollars)	Tax including State Homestead ..... Mills ($ cts.)	State Tax on Non-Homestead 4.48 Mills ($ cts.)	Special Taxes ($ cts.)	Total Taxes ($ cts.)	Paid	When Paid (Month Day Year)	Number of Receipt	March Settlement 1954 ($ cts.)	June Settlement 1954 ($ cts.)	Penalty	November Settlement 1954 ($ cts.)	Penalty	Collections to First Monday in January 1955 ($ cts.)	Penalty	Delinquent on First Monday in January 1955 ($ cts.)	Total Delinquent Tax and Penalty ($ cts.)	Remarks
1				42			10 92	20		11 12	1st Half Paid	MAY 31 1954	12060		11 12								
2				45			11 70	20		11 90	PAID IN FULL	MAY 31 1954	12054		11 90								
3				48			12 48	22		12 70	PAID IN FULL	MAY 31 1954	12063		12 70								100 acres allisted
4				45			11 70	20		11 90	PAID IN FULL	AUG 30 1954	12537				11 90	30					
5				39			10 14	18		10 32	PAID IN FULL	MAY 31 1954	12055		10 32								
6				39			10 14	18		10 32	PAID IN FULL	JULY 21 1954	11657				10 32	15					
7	10						2 36	06		2 42	PAID IN FULL	MAY 31 1954	12052		2 42								
8	H 57						13 40			13 40	PAID IN FULL	MAY 31 1954	12061		13 40								
9																							
10				H 79 41			31 22	20		31 42	PAID IN FULL	MAY 31 1954	12057		31 42								
11				H 4			1 04			1 04	1st Half Paid	MAY 31 1954	12056		52		52						
12											2nd Half Paid	SEP 18 1954	13771										
13																							
14																							
15																							
16																							
17																							
18																							
19																							
20																							
		H 59 10	H 33 · 140 99 · 269				99 34 15 76	1 44		116 54					98 87		22 74						02 overpaid
		67	382 · 449				1510																

Form 5CD (53) [illegible]

Assessment Roll and Tax List of Real Property in the Town of Ponto Lake,

	IN WHOSE NAME ASSESSED	TO WHOM TRANSFERRED	DESCRIPTION OF PROPERTY: SUBDIVISION	Sec. or Lot	Town or Block	Rng.	Number of Acres of Land (Acres / Tenths)	Indicate Consolidated Rural Ind. or No.	Indicate Consolidated Urban Ind. or No.	TRUE AND FULL VALUATIONS: LAND Exclusive of Structures and Improvements	BUILDINGS and Other Structures	MACHINERY Permanently Attached to Real Estate	TOTAL True and Full Value	ASSESSED VALUATIONS: RURAL: Homestead Up to $4,000 20%	RURAL: Over $4,000 Non-Homestead 33⅓%	ALL OTHER: Homestead Up to $4,000 25%	ALL OTHER: Over $4,000 Non-Homestead 40%	MACHINERY Permanently Attached to Real Estate 33⅓%	TOTAL ASSESSED VALUE	Total Assessed Value Equalized by the Board of Review	FINAL EQUALIZED VALUE
							Acres			Dollars	Dollars	Dollars	Dollars	Dollars	Dollars	Dollars	Dollars	Dollars	Dollars	Dollars	Dollars
	Paul B. & Frances E. Loomis		1 Lot 1 Blk 1 "Pine Crop"	16	139	29	19.50	30													
			2 NW¼ of NW¼																		
	Robert E. Null		3 SW¼ of NE¼ - less 2.400' of E. 480'				35.52														
	"		4 SE¼ of NE¼ less 2 acres				38														
	A. W. Siltman		5 Desc. of SE¼ of NE¼				2														
	Jacob Jackide		6 NE¼ of NW¼				40														
	"		7 NW¼ of NW¼				40														
	"		8 SW¼ of NW¼				40														
	"		9 SE¼ of NW¼				40														
	Jacob W. & Helen Hullgraf		10 N. 400' of E. 480' of SW¼ of NE¼				448			Homestead and 182.50 of homestead 52											
	Mike Smith		11 NE¼ of SW¼				40														
	"		12 NW¼ of SW¼				40														
	"		13 SW¼ of SW¼				40														
	"		14 SE¼ of SW¼				40														
			15																		
	Maggie Smith		16 NE¼ of SE¼				40														
	"		17 NW¼ of SE¼				40														
	"		18 SW¼ of SE¼				40														
	"		19 SE¼ of SE¼				40														
			20																		
	(Continued on next page)						577.50														

	SOLD FOR TAXES	VALUATIONS BY SCHOOL DISTRICTS AS EQUALIZED BY DEPARTMENT OF TAXATION: District No. 30 Rate ..... Mills	District No. ..... Rate ..... Mills	District No. ..... Rate ..... Mills	District No. ..... Rate ..... Mills	District No. ..... Rate ..... Mills	Tax including State Homestead	State Tax on Non-Homestead 4.68 Mills	SPECIAL TAXES	TOTAL TAXES		PAID	WHEN PAID Month	Day	Year	Number of Receipt	March Settlement 1954	June Settlement 1954	Penalty	November Settlement 1954	Penalty	Collectable to First Monday in January 1955	Penalty	Delinquent on First Monday in January 1955	Total Delinquent Tax and Penalty	REMARKS
		Dollars Mills	Dollars	Dollars	Dollars	Dollars	Dollars cts.	$ cts.	$ cts.	$ cts.							$ cts.	$ cts.	$ cts.	$ cts.	$ cts.	$ cts.	$ cts.	$ cts.	$ cts.	
1		H 43					10.10			10.10	1	PAID IN FULL	FEB	27	1954	4940	10.10									
2											2															
3		H 46					10.82			10.82	3	2nd Half Paid 1st Half Paid	OCT MAY	30 31	1954 1954			5.41		5.41						
4		H 50					11.76			11.76	4	2nd Half Paid 1st Half Paid	OCT MAY	30 31	1954 1954	72369 76604		5.88		5.88						
5			H 47 55				26.52	26		26.78	5	PAID IN FULL	MAY	31	1954	76065		26.78								
6		H 46					10.82			10.82	6	PAID IN FULL	MAY	31	1954			10.82								
7		H 57					13.40			13.40	7	PAID IN FULL	MAY	31	1954			13.40								
8		H 44					10.34			10.34	8	PAID IN FULL	MAY	31	1954	76067		10.34								
9		H 38					8.94			8.94	9	PAID IN FULL	MAY	31	1954			8.94								
10		H 88					20.68			20.68	10	PAID IN FULL	MAY	[illegible]	[illegible]	1026		20.68								
11		H 35					8.22			8.22	11	PAID IN FULL	APR	1	1954											
12		H 62					14.58			14.58	12	PAID IN FULL	APR	1	1954											
13		H 68					15.98			15.98	13	PAID IN FULL	APR	1	1954											
14		H 76					17.86			17.86	14	PAID IN FULL	APR	1	1954	4934		143.43								
15											15															
16		H 39					9.16			9.16	16	PAID IN FULL	APR	1	1954											
17		H 65					15.28			15.28	17	PAID IN FULL	APR	1	1954											
18		H 171 55					53.14	26		53.40	18	PAID IN FULL	APR	1	1954											
19		H 38					8.94			8.94	19	PAID IN FULL	APR	1	1954											
20											20															
		H 966 55 1021	47 = 1013 55 110 105 1123				26.52 24.02 26.54	52		26.06								24.56		1.99						

Assessment Roll and Tax List of Real Property in the Town of Ponto Lake

Cass County, Minnesota, for Taxes for the Year 1953.

	In whose name assessed	To whom transferred	Description of property: Subdivision	Sec. or Lot	Town or Block	Rng.	Number of Acres of Land (Acres)	(Mills)	No. School District	Land Exclusive of Structures Used for Improvements (Dollars)	Buildings and Other Structures (Dollars)	Machinery Permanently Attached to Real Estate (Dollars)	Total True and Full Value (Dollars)	Assessed Valuations: Rural: Homestead Up to $4,000 20% (Dollars)	Rural: Over $4,000 and Non-Homestead 33⅓% (Dollars)	All Other: Homestead Up to $4,000 25% (Dollars)	All Other: Over $4,000 and Non-Homestead 40% (Dollars)	Machinery Permanently Attached to Real Estate 33⅓% (Dollars)	Total Assessed Value (Dollars)	Total Assessed Value as Equalized by the Board of Review (Dollars)	Final Equalized Value (Dollars)
	~~Jeff Lee & Lynne & Alvina Meyers~~																				
	Alfred C. & Edith Swanson		2.16 rds. of Lot 2 less ul. 30 rds.	16	139	29	5	30													
	H. E. Null		2.85' of N. 107.5' of Lot 2				25														
	U. Crouter		Part of Lot 2				25														
	Benedict R. & Agnes M. Yoeplum		131 1/2' of Lot 2				37														
	~~Allen O. & Ann M. Bass & Elizabeth E. Bass~~		612' of Lot 2				38														
	M. L. Lippey		100 x ~~[illegible]~~ Lot 2				22														
	Gustav E. & Ann King Ellison		5 acs. of ~~[illegible]~~ lake E. 176' of N. 300' of N. 222'																		
	~~Alfred C. & Edith Swanson~~		143' x 135' x ~~[illegible]~~ of Lot 2				25														
			SE¼ of NW¼																		
	~~Robert E. & Kathleen N. Null~~		W. 30 rds. of 16 rds. of Lot 2				3														
	Rudolph Spott		E. 100' of W. ~~[illegible]~~ of N. 222' of Lot 2				5														
			NW¼ of SW¼																		
			SW¼ of SW¼																		
			SE¼ of SW¼																		
			NE¼ of SE¼																		
			NW¼ of SE¼																		
			SW¼ of SE¼																		
			SE¼ of SE¼																		
							347														

Valuations by School Districts as Equalized by Department of Taxation: District No. 90, Rate 62 Mills; District No. ....., Rate ..... Mills; District No. ....., Rate ..... Mills; District No. ....., Rate ..... Mills; District No. ....., Rate ..... Mills

Tax including State Homestead ..... Mills; State Tax on Non-Homestead 1.66 ..... Mills

	Sold for Taxes	District No. 90 Dollars	District No. ..... Dollars	District No. ..... Dollars	District No. ..... Dollars	District No. ..... Dollars	District No. ..... Dollars	Tax including State Homestead (Dollars cts.)	State Tax on Non-Homestead (Dollars cts.)	Special Taxes (Dollars cts.)	Total Taxes (Dollars cts.)		Paid	When Paid: Month	Day	Year	Number of Receipt	March Settlement 1954 (Dollars cts.)	June Settlement 1954 (Dollars cts.)	Penalty (Dollars cts.)	November Settlement 1954 (Dollars cts.)	Penalty (Dollars cts.)	Collections to First Monday in January 1955 (Dollars cts.)	Penalty (Dollars cts.)	Delinquent on First Monday in January 1955 (Dollars cts.)	Total Delinquent Tax and Penalty (Dollars cts.)	Remarks
1		H 57						13 40			13 40	1	PAID IN FULL	MAR	10	1954	3626		13 40									
2		H 126						29 62			29 62	2	2nd Half Paid	OCT	30	1954	16004											
3			24					6 24	12		6 36	3	1st Half Paid / PAID IN FULL	MAY	31	1954	12067 / 12068		14 81		14 81							
4			H 57					14 82			14 82	4	PAID IN FULL	MAY	31	1954	12070		14 82									
5			H 26					6 76			6 76	5	PAID IN FULL	MAY	17	1954	6604		6 76									
6			34					8 84	16		9 00	6	PAID IN FULL	MAY	31	1954	12072		9 00									
7			H 63 / 22					22 10	10		22 20	7	2nd Half Paid / 1st Half Paid	OCT / MAY	30 / 31	1954 / 1954	13700 / 12071		11 10		11 10							
8			43					11 18	20		11 38	8	PAID IN FULL	MAY	7	1954	5248		11 38									
9												9																
10		H 5						1 18			1 18	10	2nd Half Paid / 1st Half Paid	OCT / MAY	30 / 31	1954 / 1954	16004 / 12069		59		59							
11		H 11						2 58			2 58	11														2 58	2 84	
12												12																
13												13																
14												14																
15												15																
16												16																
17												17																
18												18																
19												19																
20		H 199	H 116 = 345 / 133 = 123					69 94 / 46 78	58		117 30	20							88 02		26 50					2 58		
			269 = 468					116 72																				

Assessment Roll and Tax List of Real Property in the Town of Ponto Lake

Cass County, Minnesota, for Taxes for the Year 1953.

	In Whose Name Assessed	To Whom Transferred	Description of Property: Subdivision	Sec. or Lot	Town. or Block	Rng.	Number of Acres of Land (Acres / 100ths)	No. Schedule Hut-Cut	Indicate Homestead Tax by Yes	Indicate Agricultural Tax by Yes	True and Full Valuations: Land Exclusive of Structures and Improvements (Dollars)	Buildings and Other Structures (Dollars)	Machinery Permanently Attached to Real Estate (Dollars)	Total True and Full Value (Dollars)	Assessed Valuations: Rural: Homestead Up to $4,000 20% (Dollars)	Rural: Over $4,000 and Non-Homestead 33⅓% (Dollars)	All Other: Homestead Up to $4,000 25% (Dollars)	All Other: Over $4,000 and Non-Homestead 40% (Dollars)	Machinery Permanently Attached to Real Estate 33⅓% (Dollars)	Total Assessed Value (Dollars)	Total Assessed Valuation Equalized by the Board of Review (Dollars)	Final Equalized Value (Dollars)
1	Kenneth D. & Evelyn D. Smith		NE¼ of NE¼	17	139	29	40	30														
2	"	"	NW¼ of NE¼				40															
3	"	"	SW¼ of NE¼				40															
4	"	"	SE¼ of NE¼				40															
5	Kenneth D. & Evelyn D. Smith		NE¼ of NW¼				40															
6	"	"	NW¼ of NW¼				40															
7	"	"	SW¼ of NW¼				40															
8	"	"	SE¼ of NW¼				40															
9	Robert W. Harold L. Rocco Byron W. Rocco		HUB NE SW ¼																			
10																						
11	Verl Lilbury (on part Ed Hoffman)		NE¼ of SW¼				40															
12	"		NW¼ of SW¼				40															
13	"		SW¼ of SW¼				40															
14	Leonard Sawyer		Lot 2 ~~Less E. 30 acs.~~				9.20															
15			E. 20 acs. of Lot 2				20															
16	Kenneth D. & Evelyn D. Smith		NE¼ of SE¼				40															
17	"		NW¼ of SE¼				40															
18	Forest G. Snodgrass		SW¼ of SE¼				40															
19	"	"	~~SE¼ of SE¼~~ Lot 1				38.05															
20	Verl & Agatha Lilbury		W 10 acs. of E 3/4 of Lot 2				10															
							631.25															

	Sold for Taxes	Valuations by School Districts as Equalized by Department of Taxation: Dist. No. 2 Rate 9.4 Mills	District No. ..... Rate ..... Mills	District No. ..... Rate ..... Mills	District No. ..... Rate ..... Mills	District No. ..... Rate ..... Mills	District No. ..... Rate ..... Mills	Tax Including State Homestead ..... Mills	State Tax on Non-Homestead 4.6 Mills	Special Taxes	Total Taxes		Paid	When Paid (Month Day Year)	Number of Receipt	March Settlement 1954	June Settlement 1954	Penalty	November Settlement 1954	Penalty	Collections to First Monday in January 1955	Penalty	Delinquent on First Monday in January 1955	Total Delinquent Tax and Penalty	Remarks
		Dollars	Dollars	Dollars	Dollars	Dollars	Dollars	$ cts.	$ cts.	$ cts.	$ cts.														
1		H 40						940			940	1	2nd Half Paid 1st Half Paid	OCT 30 1954 MAY 31 1954			470		470						
2		H 12						282			282	2	2nd Half Paid 1st Half Paid	OCT 30 1954 MAY 31 1954			141		141						
3		H 34						800			800	3	2nd Half Paid 1st Half Paid	OCT 30 1954 MAY 31 1954			400		400						
4		H 38						894			894	4	2nd Half Paid 1st Half Paid	OCT 30 1954 MAY 31 1954			447		447						
5												5			102.73										
6		H 33						776			776	6	2nd Half Paid 1st Half Paid	OCT 30 1954 MAY 31 1954	16610		388		388						
7		H 33						776			776	7	2nd Half Paid 1st Half Paid	OCT 30 1954 MAY 31 1954			388		388						
8		H 32						752			752	8	2nd Half Paid 1st Half Paid	OCT 30 1954 MAY 31 1954			376		376						
9		H 16						376			376	9	2nd Half Paid 1st Half Paid	OCT 30 1954 MAY 31 1954			188		188						
10												10													
11	SOLD FOR TAXES	H 50						1176			1176	11	PAID IN FULL	MAY 14 1954	6054		1176								
12	SOLD FOR TAXES	H 25						588			588	12													
13	SOLD FOR TAXES	H 122						2868			2868	13											528	647	
14	SOLD FOR TAXES	H 5						118			118	14											2868	3155	
15		H 79						1858			1858	15	PAID IN FULL	MAY 31 1954	13075		1858						118	130	
16		H 159						3738			3738	16	2nd Half Paid 1st Half Paid	MAY 31 1954 OCT 30 1954	16610 10073		1869		1869						
17		H 38						894			894	17	2nd Half Paid 1st Half Paid	OCT 30 1954 MAY 31 1954			447		447						
18	SOLD FOR TAXES	H 65						1528			1528	18	2nd Half Paid 1st Half Paid	OCT 30 1954 APR 28 1954	16235 12154		764		764						
19	SOLD FOR TAXES	H 46						1082			1082	19	2nd Half Paid 1st Half Paid	OCT 30 1954 APR 28 1954			541		541						
20	SOLD FOR TAXES	H 5						118			118	20											118		
		H 832						19564			19564						9453		6497				2868		

Assessment Roll and Tax List of Real Property in the Town of Ponto Lake

Cass County, Minnesota, for Taxes for the Year 1953.

	In Whose Name Assessed	To Whom Transferred	Description of Property: Subdivision	Sec. or Lot	Town or Block	Rng.	Number of Acres of Land (Acres / 100ths)	No. School District	Indicate Homestead Tax or No	Indicate Agricultural Land Tax or No	True and Full Valuations: Land Exclusive of Structures and Improvements (Dollars)	Buildings and Other Structures (Dollars)	Machinery Permanently Attached to Real Estate (Dollars)	Total True and Full Value (Dollars)	Assessed Valuations: Rural: Homestead Up to $4,000 20% (Dollars)	Rural: Over $4,000 and Non-Homestead 33⅓% (Dollars)	All Other: Homestead Up to $4,000 25% (Dollars)	All Other: Over $4,000 and Non-Homestead 40% (Dollars)	Machinery Permanently Attached to Real Estate 33⅓% (Dollars)	Total Assessed Value (Dollars)	Total Assessed Value as Equalized by the Board of Review (Dollars)	Final Equalized Value (Dollars)
1	Le Roy C. & Wilhelmina P. Balduwin		NE¼ of NE¼	18	139	29	40	30														
2	Le Roy C. Balduwin		NW¼ of NE¼				40															
3	Richard P. & Dorothy M. Rieder		SW¼ of NE¼				40															
4	Le Roy C. & Wilhelmina P. Balduwin		SE¼ of NE¼				40															
5	Louisa & Mozette Smith		1 ac. of Lot 3				1															
6	Josephine Lilbury		~~NE¼ of NW¼~~ Lot 2				37.05															
7	Milburn L. & Louisa M. Ellsworth		~~NW¼ of NW¼~~ Lot 1				3.75															
8	Joseph & Laura Boerr		Lot 3 less 13½ rds x 12½ rds. ~~SW¼ of NW¼~~ & less 1 ac.				37.07															
9	Josephine Lilbury		~~E½ of NW¼~~				40															
10	Bernhardus M. Stober		12½ rds x 12½ rds of Lot 3				.98															
11	Roy R. & Helen M. Oetterson		NE¼ of SW¼				40															
12	" "		Lot 4 less 20 ac. in NW Corner ~~NW¼ of SW¼~~				30.52															
13	" "		~~SW¼ of SW¼~~ Lot 5				50.22															
14	" "		SE¼ of SW¼				40															
15	Arthur A. Rauch		20 ac. in NW Corner of Lot 4				20															
16	Dorothy M. Rieder		NE¼ of SE¼				40															
17	Richard P. & Dorothy M. Rieder		NW¼ of SE¼				40															
18	" "		SW¼ of SE¼				40															
19	Dorothy M. Rieder		SE¼ of SE¼				40															
20																						
							Acres 399															

Valuations by School Districts as Equalized by Department of Taxation

	District No. / Rate ..Mills	District No. / Rate ..Mills	District No. / Rate ..Mills	District No. / Rate ..Mills	District No. / Rate ..Mills	Tax including State Homestead ..Mills	State Tax on Non-Homestead 4.66 Mills	Special Taxes	Total Tax	Paid	When Paid	Number of Receipt	March Settlement 1954	June Settlement 1954	Penalty	November Settlement 1954	Penalty	Collections to First Monday in January 1955	Penalty	Delinquent on First Monday in January 1955	Penalty	Total Delinquent Tax and Penalty	Remarks
	Dollars	Dollars	Dollars	Dollars	Dollars	Dollars	$ cts.	$ cts.	$ cts.				$ cts.	$ cts.	$ cts.	$ cts.	$ cts.	$ cts.	$ cts.	$ cts.	$ cts.	$ cts.	
1	H 102					23.98			23.98	1	2nd Half Paid Oct. 11 1954 1st Half Paid MAY 31 1954	12038 12075		11.99		11.99							
2	H 24					5.64			5.64	2	2nd Half Paid Oct. 11 1954 1st Half Paid MAY 31 1954	12038 12075		2.82		2.82							
3	H 24					5.64			5.64	3	2nd Half Paid Oct. 11 1954 1st Half Paid MAY 31 1954	13701 12080		2.82		2.82							
4	H 53					12.46			12.46	4	2nd Half Paid Oct. 11 1954 1st Half Paid MAY 31 1954	13739 12058		6.23		6.23							
5	53					12.46	24		12.70	5	PAID IN FULL MAY 31 1954	12071		12.70									
6	H 35					8.22			8.22	6	PAID IN FULL MAY 31 1954	12075		8.22									
7	39					9.16	18		9.34	7	PAID IN FULL MAY 31 1954	12079		9.34									
8	99					23.28	46		23.74	8	2nd Half Paid OCT 30 1954 1st Half Paid MAY 31 1954	14475 7707		11.87		11.87							
9	H 74					17.40			17.40	9	PAID IN FULL MAY 31 1954	12075		17.40									
10	H 29					6.82			6.82	10	PAID IN FULL MAY 31 1954	12078		6.82									
11	H 37					8.70			8.70	11	2nd Half Paid OCT 30 1954 1st Half Paid MAY 31 1954			4.35		4.35							
12	H 159					37.38			37.38	12	2nd Half Paid OCT 30 1954 1st Half Paid MAY 31 1954	14687 12076		18.69		18.69							
13	H 59					13.88			13.88	13	2nd Half Paid OCT 30 1954 1st Half Paid MAY 31 1954			6.94		6.94							
14	H 59					13.88			13.88	14	2nd Half Paid OCT 30 1954 1st Half Paid MAY 31 1954			6.94		6.94							
15										15													
16	H 67					15.76			15.76	16	2nd Half Paid OCT 7 1954 1st Half Paid MAY 31 1954			7.88		7.88							
17	H 52					12.22			12.22	17	2nd Half Paid OCT 7 1954 1st Half Paid MAY 31 1954	13701 12080		6.11		6.11							
18	H 46					10.82			10.82	18	2nd Half Paid OCT 7 1954 1st Half Paid MAY 31 1954			5.41		5.41							
19	H 93					21.86			21.86	19	2nd Half Paid OCT 7 1954 1st Half Paid MAY 31 1954			10.93		10.93							
20										20													
	H 913 191 H 704					259.56	.98		260.44					157.46		102.98							

Form SCD (55) [illegible]

Assessment Roll and Tax List of Real Property in the Town of Ponto Lake, Cass County, Minnesota, for Taxes for the Year 1953.

	In Whose Name Assessed	To Whom Transferred	Description of Property: Subdivision	Sec. or Lot	Town or Block	Rng.	Number of Acres of Land (Acres / Mills)	No. School District	Indicate Homestead Tax by Yes	Indicate Agricultural Land by Yes	True and Full Valuations: Land Exclusive of Structures and Improvements	Buildings and Other Structures	Machinery Permanently Attached to Real Estate	Total Town and Full Value	Assessed Valuations: Rural: Homestead Up to $4,000 20%	Rural: Over $4,000 and Non-Homestead 33⅓%	All Other: Homestead Up to $4,000 25%	All Other: Over $4,000 and Non-Homestead 40%	Machinery Permanently Attached to Real Estate 33⅓%	Total Assessed Value	Total Assessed Value Equalized by the Board of Review	Final Equalized Value
							Dollars				Dollars	Dollars	Dollars	Dollars	Dollars	Dollars	Dollars	Dollars	Dollars	Dollars	Dollars	Dollars
1	Raymond R. + Leona C. Barchus		NW¼ of NE¼	19	139	29	40	3														
2	" "		NW¼ of NE¼				40															
3	H. L. + Ina Griffith		SW¼ of NE¼				40															
4	H. L. Griffith		SE¼ of NE¼				40															
5																						
6	Raymond R. + Leona C. Barchus		NE¼ of NW¼				40															
7	" "		SW¼ of NW¼				50.22															
8	Raymond R. Barchus		[illegible] of NW¼				50.22															
9	" "		SE¼ of NW¼				40															
10																						
11	Leona C. Barchus		NE¼ of SW¼				40															
12	"		NW¼ of SW¼				50.42															
13	Norbert Stehr		SW¼ of SW¼				40															
14	Raymond B. + Gertrude Enrouf		SE¼ of SW¼				40															
15																						
16	G. A. Shafer + Crime M. Shafer		NE¼ of SE¼				40															
17	D. J. + Ann McClintock		NW¼ of SE¼				40															
18	Richard + Christine A. Hall		SW¼ of SE¼				40															
19	Walter A. Buckner		SE¼ of SE¼				40															
20																						
							696.86															

Valuations by School Districts as Equalized by Department of Taxation: District No. 3 (Rate 20.4 Mills); District No. ..... (Rate ..... Mills); District No. ..... (Rate ..... Mills); District No. ..... (Rate ..... Mills); District No. ..... (Rate ..... Mills)

	Sold for Taxes	District 3	District	District	District	District	District	Tax Including State Homestead ..... Mills	State Tax on Non-Homestead 46.6 Mills	Special Taxes	Total Taxes	Paid	When Paid (Month Day Year)	Number of Receipt	March Settlement 1954	June Settlement 1954	Penalty	November Settlement 1954	Penalty	Collections to First Monday in January 1955	Penalty	Delinquent on First Monday in January 1955	Total Delinquent Tax and Penalty	Remarks
		Dollars	Dollars	Dollars	Dollars	Dollars	Dollars																	
1		H 55						12.92			12.92	2nd Half Paid 1st Half Paid	OCT 30 1954 MAY 31 1954	16007 12081		6.46		6.46						
2		H 63						14.82			14.82	2nd Half Paid 1st Half Paid	OCT 30 1954 MAY 31 1954			7.41		7.41						
3	SOLD FOR TAXES	H 22						5.18			5.18											5.18	5.70	
4	SOLD FOR TAXES	H 43						10.10			10.10											10.10		
5																								
6		H 171						40.20			40.20	2nd Half Paid 1st Half Paid	OCT 30 1954 MAY 31 1954	16007 12081		20.10		20.10						
7		H 75						17.64			17.64	2nd Half Paid 1st Half Paid	OCT 30 1954 MAY 31 1954			8.82		8.82						
8																								
9																								
10																								
11		40						9.40	.18		9.58	2nd Half Paid 1st Half Paid	OCT 30 1954 MAY 31 1954	16007 12081		4.79		4.79						
12		58						13.64	.28		13.92	2nd Half Paid 1st Half Paid	OCT 30 1954 MAY 31 1954			6.96		6.96						
13		40						9.40	.18		9.58	2nd Half Paid 1st Half Paid	OCT 30 1954 MAY 31 1954	16034 12084		4.79		4.79						
14		H 50						11.76			11.76											11.76	12.94	
15																								
16		H 72						16.92			16.92	PAID IN FULL	MAY 31 1954	12081		16.92								
17		40						9.40	.18		9.58	PAID IN FULL	FEB 11 1954	2047	9.58									
18		101						23.74	.48		24.22	PAID IN FULL	APR 29 1954	5641		24.22								
19	SOLD FOR TAXES	53						12.46	.24		12.70											12.70		
20																								
		N 551 32 863						207.58	1.54		209.12				9.58	100.47		49.83				39.74		

Kline Camp | Ponto Point | Mapanse Beach | Plat of East Shore | Pine Beach

Assessment Roll and Tax List of Real Property in the Town of Pente Lake

Cass County, Minnesota, for Taxes for the Year 1953.

No.	In whose name assessed	To whom transferred	Description of property: Subdivision	Sec. or Lot	Town or Block	Rng.	Number of Acres of Land (Acres)	(Mills)	No. Schools attended	Indicate homestead by H	Indicate soldiers' tax exemption by E	True and Full Valuations: Land Exclusive of Structures and Improvements (Dollars)	Buildings and Other Structures (Dollars)	Machinery Permanently Attached to Real Estate (Dollars)	Total True and Full Value (Dollars)	Assessed Valuations: Rural: Homestead Up to $4,000 20% (Dollars)	Rural: Over $4,000 and Non-Homestead 33⅓% (Dollars)	All Other: Homestead Up to $4,000 25% (Dollars)	All Other: Over $4,000 and Non-Homestead 40% (Dollars)	Machinery Permanently Attached to Real Estate 33⅓% (Dollars)	Total Assessed Value (Dollars)	Total Assessed Value as Equalized by the Board of Review (Dollars)	Final Equalized Value (Dollars)	Remarks
1	L. Edward & Florence S. Minette		Lot 8 less road 30' wide running ~~NW to NE along the NW boundary~~	30	139	29	21.90	30																
2	Earl & Sarah V. Brown		~~NW¼ of NE¼~~ Lot 7				44.65																	
3	L. Edward & Florence S. Minette		Lot 6 ~~Lot 7 less S. 100' & the road~~				6.10																	
4			~~SW¼ of NW¼~~																					
5	Glen H. & Marie Hecklerton		S. 1000' of ~~Lot 6~~ 669 less 10 acres & less S. 100' of W. 410' in SW Cor of Lot 6				25																	
6	Alice R. Jaehning		W. 450' of E. 910' of ~~Lot 7~~ Lot 4				2.86																	
7	Leland & Pearl Sawyer		Lot 1 ~~SW¼ of NW¼~~ acres				45.40																	
"	"		~~SW¼ of NW¼~~ Lot 2				37.50																	
8	H. P. Longtaff & Mrs. A. R. Miner		E. 300' of ~~SW¼ of NW¼~~ 4				5.72																	
9	Bert & Aline Persons		South 100' of W. 410' in SW Cor of Lot 6																					
10	H. P. Longtaff		W. 100' of ~~NW¼ of NW¼~~ E. 350' of Lot 4				1.80																	
11	Leland & Pearl Sawyer		~~NW¼ of NW¼~~ Lot 3				37.50																	
12	H. A. Herbell		SW¼ of SW¼ less N. 1 rd. for road				39.50																	
13	"		SE¼ of SW¼ less 10½ acres				29.50																	
14	H. J. & Ann McClintock		Lot 4 less E. 910' & the road				8																	
15	Flora E. DeJarlais		NE¼ of SE¼				40																	
16			~~NW¼ of NE¼~~																					
17	O. R. Herreher		SW¼ of SE¼				40																	
18	"		SE¼ of SE¼				40																	
19	Nick J. & Elizabeth C. Laub		10 acres of S. 1000' of Lots 6 & 9				10																	
	(Continued on next page)						453.31																	

Valuations by School Districts as Equalized by Department of Taxation

No.	Sold for Taxes	District No. 30 Rate ..... Mills	Dollars	Dollars	Dollars	Dollars	Dollars	Dollars	Tax Including State Homestead ..... Mills	State Tax on Non-Homestead 4.44 Mills	Special Taxes	Total Taxes		Paid	When Paid (Month Day Year)	Number of Receipt	March Settlement 1954	June Settlement 1954	Penalty	November Settlement 1954	Penalty	Collections to First Monday in January 1955	Penalty	Delinquent on First Monday in January 1955	Total Delinquent Tax and Penalty	Remarks
1			81						19.84	38		19.42	1	2nd Half Paid	OCT 30 1954	14996		97		49						
														1st Half Paid	MAY 31 1954	10394										
2				H	88				40.06	30		40.36	2	2nd Half Paid	FEB 1 1954	13226				30						
					66									1st Half Paid	MAY 31 1954	12089		201								
3			13						3.06	06		3.12	3	2nd Half Paid	OCT 30 1954	14996										
														1st Half Paid	MAY 31 1954	10394		156		156						
4													4													
5					104	59 Residential 45 Personal			1537 11304	50 48		1587 11352	5	Barbice Paid	MAY 31 1954	13098		156								
														Pure Paid	MAY 31 1954	12087		114								
6		H	54						12.70			12.70	6	2nd Half Paid	AUG 3 1954	11663										
														1st Half Paid	MAY 31 1954	12094		635		635						
7	SOLD FOR TAXES	H	66						15.52			15.52	7													
8	SOLD FOR TAXES	H	104						24.44			24.44	8											158		
9		H	15						3.52			3.52	9	2nd Half Paid	AUG 3 1954	11663								244		
														1st Half Paid	MAY 31 1954	12092		176		176						
10													10													
11		H	7						1.64			1.64	11	2nd Half Paid	AUG 3 1954	11663										
														1st Half Paid	MAY 31 1954	12092		82		82						
12	SOLD FOR TAXES	H	28						6.58			6.58	12													
13		H	54						12.70			12.70	13	PAID IN FULL	MAY 31 1954	12094		127								
14		H	45						10.58			10.58	14	PAID IN FULL	MAY 31 1954			105								
		H	78 22																							
15									23.50	10		23.60	15	PAID IN FULL	FEB 1 1954	12087	23.60									
16		H	58						13.64			13.64	16	2nd Half Paid	OCT 30 1954	14996										
														1st Half Paid	MAY 31 1954	12087		68		68						
17													17													
18			49						11.52	22		11.74	18	PAID IN FULL	MAY 31 1954			117								
19			66						15.52	30		15.82	19	PAID IN FULL	MAY 31 1954	12091		158								
20			91						21.40	42		21.82	20	PAID IN FULL	MAY 31 1954	12093		218								
		H	507	H	88	597			69.10																	
			322		170	492			195.36	2.24		2.24														
			831		258	1089			264.46																	
									262.46								23.60	1479.38		479.24				46.52		

Pasts Lake.
Govt. Lots 6 + 9
Sec. 20-139-29

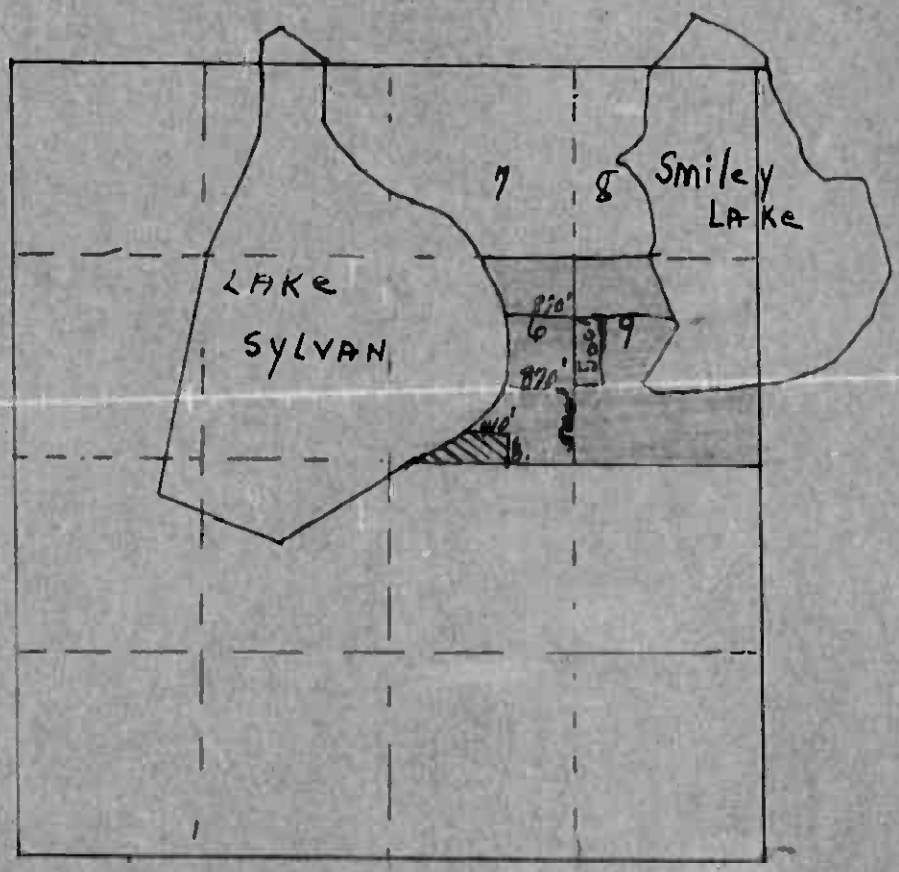

S100' X W410' in SW
Corner of Lot 6
Bert + Aline Parsons

X -(870' X 500' of Lots 6+9)
10 ac. of S. 1000' of Lots 6+9
Nick J. Laub

X - S. 1000' of Lots 6 + 9 less
10 acres + less S 100' of W. 410'
G. Treckleton

X - Lots 6 + 9 less S. 1000' (or
N 320' of Lots 6 + 9) L. E. Minnette

Assessment Roll and Tax List of Real Property in the Town of Ponto Lake, Cass County, Minnesota, for Taxes for the Year 1953.

In Whose Name Assessed	To Whom Transferred	Description of Property: Subdivision	Sec. or Lot	Town or Block	Reg.	Number of Acres of Land (Acres / 100ths)	No. School District	Indicate Homestead by Yes or No	Indicate Agricultural Land by Yes or No	True and Full Valuations: Land Exclusive of Structures and Improvements (Dollars)	Buildings and Other Structures (Dollars)	Machinery Permanently Attached to Real Estate (Dollars)	Total True and Full Value (Dollars)	Assessed Valuations: Rural: Homestead Up to $4,000 20% (Dollars)	Rural: Over $4,000 Non-Homestead 33⅓% (Dollars)	All Other: Homestead Up to $4,000 25% (Dollars)	All Other: Over $4,000 Non-Homestead 40% (Dollars)	Machinery Permanently Attached to Real Estate 33⅓% (Dollars)	Total Assessed Value (Dollars)	Total Assessed Value Equalized by the Board of Review (Dollars)	Final Equalized Value (Dollars)
~~Hans E. + Joseph O. Berkenbach~~		NE¼ of NE¼ Lot 5	20	139	29	37.45	30														
Ernest Lee Reynolds		~~Harris O.~~ Lot 1				4															
Geo. A. + Corine M. Shafer		~~W.350' of S 900' of Lot 4~~				5															
H.P. + Marion Longstaff		~~E.550' of S 88½ of Lot 4 N. of Lake~~				2.50															
A.J. McClintock + Wm McAllister		~~W.990' of S 88½ of Lot 4 N. of Lake~~				5.50															
G.A. Shafer		~~2½ ac. S 88½ of Lot 4~~				2.50															
		NW¼ of NW¼																			
		SW¼ of NW¼																			
		SE¼ of NW¼																			
		NE¼ of SW¼																			
		NW¼ of SW¼																			
		SW¼ of SW¼																			
		SE¼ of SW¼																			
		NE¼ of SE¼																			
		NW¼ of SE¼																			
		SW¼ of SE¼																			
		SE¼ of SE¼																			
						51.95															

	Sold for Taxes	Validations by School Districts as Equalized by Department of Taxation: District No. 30, Rate 3 Mills	District No. ..., Rate ... Mills	District No. ..., Rate ... Mills	District No. ..., Rate ... Mills	District No. ..., Rate ... Mills	District No. ..., Rate ... Mills	Tax Including State Homestead ... Mills	State Tax on Non-Homestead 4.06 Mills	Special Taxes	Total Taxes	Paid	When Paid (Month Day Year)	Number of Receipt	March Settlement 1954	June Settlement 1954	Penalty	November Settlement 1954	Penalty	Collections to First Monday in January 1955	Penalty	Delinquent on First Monday in January 1955	Total Delinquent Tax and Penalty	Remarks
		Dollars	Dollars	Dollars	Dollars	Dollars	Dollars	$ cts.	$ cts.	$ cts.	$ cts.				$ cts.	$ cts.	$ cts.	$ cts.	$ cts.	$ cts.	$ cts.	$ cts.	$ cts.	
1		H 66						15.62			15.62	PAID IN FULL	MAY 15 1954	5382		15.62								
2		H 25						5.88			5.88	PAID IN FULL	JUL 21 1954	11259				5.88						
3		69						16.22	.32		16.54	PAID IN FULL	MAY 31 1954	10894		16.54								
4		H 8						1.88			1.88	2nd Half Paid	AUG 3 1954	11665										
5		H 9						2.12			2.12	1st Half Paid	MAY 31 1954	10892				2.12						
6		13						3.06	.06		3.12	PAID IN FULL	FEB 11 1954	8047	2.12									
7												PAID IN FULL	MAY 31 1954	10894		3.12								
8																								
9																								
10																								
11																								
12																								
13																								
14																								
15																								
16																								
17																								
18																								
19																								
20																								
	H 108 / 82 / 190							44.68	.38		45.06				2.12	36.12		6.88						

Assessment Roll and Tax List of Real Property in the Town of Ponto Lake

Cass County, Minnesota, for Taxes for the Year 1953.

In Whose Name Assessed	To Whom Transferred	Subdivision	Sec. or Lot	Town or Block	Rng.	Number of Acres of Land		No. School District	Indicate Homestead Yes or No	Indicate Agricultural Yes or No	True and Full Valuations: Land Exclusive of Structures and Improvements	Buildings and Other Structures	Machinery Permanently Attached to Real Estate	Total True and Full Value	Assessed Valuations: Rural: Homestead Up to $4,000 20%	Rural: Over $4,000 Non-Homestead 33⅓%	All Other: Homestead Up to $4,000 25%	All Other: Over $4,000 and Non-Homestead 40%	Machinery Permanently Attached to Real Estate 33⅓%	Total Assessed Value	Total Assessed Value as Equalized by the Board of Review	Final Equalized Value
						Acres	10ths				Dollars	Dollars	Dollars	Dollars	Dollars	Dollars	Dollars	Dollars	Dollars	Dollars	Dollars	Dollars
Albert V. Smith, Isabelle Darrington + Maggie Smith		NE¼ of NE¼				21 139.79	40	30														
"		NW¼ of NE¼					40															
"	"	SW¼ of NE¼					40															
"	"	SE¼ of NE¼					40															
Albert V. Smith, Isabelle Darrington + Maggie Smith		NE¼ of NW¼					40															
"	"	~~NW¼ of NW¼~~ Lot 1					23 15															
"	"	~~SW¼ of NW¼~~ Lot 2					30 85															
"	"	SE¼ of NW¼					40															
Albert V. Smith, Isabelle Darrington + Maggie Smith		~~NE¼ of SW¼~~																				
		NW¼ of SW¼					40															
Isabelle Smith Darrington		~~SW¼ of SW¼~~ Lot 3					37															
"	"	~~SE¼ of SW¼~~ Lot 4					55															
Albert V. Smith, Isabelle Smith Darrington + Maggie Smith		~~NE¼ of SW¼~~ Lot 6					36 55															
"	"	~~SW¼ of SW¼~~ Lot 5					37 80															
		SW¼ of SE¼																				
		SE¼ of SE¼																				
							500 35															

Valuations by School Districts as Equalized by Department of Taxation: District No. 2 Rate 7.5 Mills; District No. ..... Rate ..... Mills; District No. ..... Rate ..... Mills; District No. ..... Rate ..... Mills; District No. ..... Rate ..... Mills

	Sold for Taxes	Tax including Sure Homestead	Sure Tax on Non-Homestead 10½ Mills	Special Taxes	Total Taxes		Paid	When Paid (Month Day Year)	Number of Receipt	March Settlement 1954	June Settlement 1954	Penalty	November Settlement 1954	Penalty	Collections to First Monday in January 1955	Penalty	Delinquent on First Monday in January 1955	Total Delinquent Tax and Penalty	Remarks
	Dollars	$ cts.	$ cts.	$ cts.	$ cts.					$ cts.	$ cts.	$ cts.	$ cts.	$ cts.	$ cts.	$ cts.	$ cts.	$ cts.	
1	H 26	6 02			6 02	1	PAID IN FULL	MAY 1 1954											
2	H 44	10 34			10 34	2	PAID IN FULL	MAY 1 1954											
3	H 48	11 28			11 28	3	PAID IN FULL	MAY 1 1954											
4	H 16	3 76			3 76	4	PAID IN FULL	MAY 1 1954											
5						5													
6	H 40	9 40			9 40	6	PAID IN FULL	MAY 1 1954											
7	H 32	7 52			7 52	7	PAID IN FULL	MAY 1 1954											
8	H 34	8 00			8 00	8	PAID IN FULL	MAY 1 1954	5372		16 50								
9	H 55	12 92			12 92	9	PAID IN FULL	MAY 1 1954											
10						10													
11						11													
12	H 64	15 04			15 04	12	PAID IN FULL	MAY 1 1954											
13	H 212	49 84			49 84	13	PAID IN FULL	MAY 1 1954											
14	H 63	14 82			14 82	14	PAID IN FULL	MAY 1 1954											
15						15													
16	H 30	7 06			7 06	16	PAID IN FULL	MAY 1 1954											
17	H 40	9 40			9 40	17	PAID IN FULL	MAY 1 1954											
18						18													
19						19													
20						20													
	H 704	165 50			165 50						165 50								

Assessment Roll and Tax List of Real Property in the Town of Pente Lake

	In Whose Name Assessed	To Whom Transferred	Description of Property: Subdivision	Sec. or Lot	Town or Block	Rng.	Number of Acres of Land (Acres)	(100ths)	No. School District	Indicate Homestead Tax w Ha	Indicate Agricultural Tax w Ha	True and Full Valuations: Land Exclusive of Structures and Improvements (Dollars)	Buildings and Other Structures (Dollars)	Machinery Permanently Attached to Real Estate (Dollars)	Total True and Full Value (Dollars)	Assessed Valuations: Rural: Homestead Up to $4,000 20% (Dollars)	Rural: Over $4,000 and Non-Homestead 33⅓% (Dollars)	All Other: Homestead Up to $4,000 25% (Dollars)	All Other: Over $4,000 and Non-Homestead 40% (Dollars)	Machinery Permanently Attached to Real Estate 33⅓% (Dollars)	Total Assessed Value (Dollars)	Total Assessed Value as Equalized by the Board of Review (Dollars)	Final Equalized Value (Dollars)
1	State of Minnesota		NE¼ of NE¼ } Lot 3				22	139	29		30												
2			NW¼ of NE¼ }																				
3	State of Minnesota		SW¼ of NW¼ Lot 5																				
4	State of Minnesota		SE¼ of NW¼ Lot 4																				
5	Joseph W. & Eldora A. Weikland		West Lot 8 (Hand Lake Island)																				
6	Josephine Lilbury		NE¼ of NW¼				40																
7	State of Minnesota		NW¼ of NW¼																				
8	Otto Parlitz		SW¼ of NW¼				40																
9	Ernest O. & Marie T. Bolton		SE¼ of NW¼ Lot 2				32	50															
10	Addison W. & Georgia E. Brown		(Strip 200' along Long Lake Lake) E 200' of W. 500' of S. 500' of Lot 1												1300 added by Assessor				500				
11			NE¼ of SW¼																				
12	Otto Parlitz		Lot 1 less E. 400' of N. 700' of S. 300'				25	80															
13	Arthur J. & Ella V. Brandt		E. 100' of W. 200' of S. 300' of Lot 1				75																
14	" "		E. 100' of W. 600' of S. 300' of Lot 1				75																
15																							
16	State of Minnesota		NE¼ of SE¼																				
17	State of Minnesota		NW¼ of SE¼ Lot 6																				
18	State of Minnesota		SW¼ of SE¼ Lot 7																				
19	State of Minnesota		SE¼ of SE¼																				
20																							
							139	80															

Valuations by School Districts as Equalized by Department of Taxation

	Sold for Taxes	District No. Rate Mills (Dollars)	District No. Rate Mills (Dollars)	District No. Rate Mills (Dollars)	District No. Rate Mills (Dollars)	Tax Including State Homestead (Dollars)	State Tax on Non-Homestead 4.68 Mills ($ cts.)	Special Taxes ($ cts.)	Total Taxes ($ cts.)	Paid	When Paid (Month Day Year)	Number of Receipt	March Settlement 1954 ($ cts.)	June Settlement 1954 ($ cts.)	Penalty ($ cts.)	November Settlement 1954 ($ cts.)	Penalty ($ cts.)	Collections to First Monday in January 1955 ($ cts.)	Penalty ($ cts.)	Delinquent on First Monday in January 1955 ($ cts.)	Total Delinquent Tax and Penalty ($ cts.)	Remarks
1									1													
2									2													
3									3													
4									4													
5		37				870	18		888	PAID IN FULL	MAY 31 1954	2096		888								
6	SOLD FOR TAXES	40				940	18		958	PAID IN FULL	MAY 31 1954	2095		958								
7									7													
8		H 20				470			470	PAID IN FULL	MAY 26 1954	2065		470								
9	SOLD FOR TAXES		H 77 256			8660	120		8780	2nd Half Paid / 1st Half Paid	OCT 30 1954 / MAY 31 1954	6613 / 2094		4390		4390						
10		500				11754	234		11988	PAID IN FULL	MAY 18 1954	6127		11988								
11									11													
12		H 150				3526			3526	PAID IN FULL	MAY 26 1954	2065		3526								
13			131			3408	62		3470	PAID IN FULL	FEB 27 1954	4438	3470									
14			103			2678	48		2726	PAID IN FULL	FEB 27 1954		2726									
15									15													
16									16													
17									17													
18									18													
19									19													
20									20													
		H 170	H 77 247			17746																
		577	490 1067			17560	500		32806				6196	32226		4390						
		747	567 1314			32306																

Form SCD (52) [illegible]

Assessment Roll and Tax List of Real Property in the Town of Pente Lake, Cass County, Minnesota, for Taxes for the Year 1953.

	IN WHOSE NAME ASSESSED	TO WHOM TRANSFERRED	DESCRIPTION OF PROPERTY: SUBDIVISION	Sec. or Lot	Town or Block	Rng.	Number of Acres of Land (Acres / 100ths)	No. School District	Indicate rural or urban	Indicate rural or urban	TRUE AND FULL VALUATIONS: LAND Exclusive of Structures and Improvements (Dollars)	BUILDINGS and Other Structures (Dollars)	MACHINERY Permanently Attached to Real Estate (Dollars)	TOTAL True and Full Value (Dollars)	ASSESSED VALUATIONS: RURAL: Homestead Up to $4,000 20% (Dollars)	RURAL: Over $4,000 and Non-Homestead 33⅓% (Dollars)	ALL OTHER: Homestead Up to $4,000 25% (Dollars)	ALL OTHER: Over $4,000 and Non-Homestead 40% (Dollars)	MACHINERY Permanently Attached to Real Estate 33⅓% (Dollars)	TOTAL ASSESSED VALUE (Dollars)	Total Assessed Value as Equalized by the Board of Review (Dollars)	FINAL EQUALIZED VALUE (Dollars)
1	Otto B. Griffin		NE¼ of NE¼	23	139	29	40															
2	Herbie Siltman		NW¼ of NE¼				40															
3	Mary Cook Baum		SW¼ of NE¼				40															
4	State of Minnesota		SE¼ of NE¼																			
5	Herbie Siltman Isabell Siltman																					
6	~~Frank + Gene Rohr~~		NE¼ of NW¼				40															
7	Oscar & Ida Johnson		~~NW¼ of NW¼~~ Lot 1				35.45															
8	Frank E. Rohr		SW¼ of NW¼				40															
9	Mary Cook Baum		SE¼ of NW¼				40															
10																						
11	State of Minnesota		NE¼ of SW¼																			
12	State of Minnesota		NW¼ of SW¼																			
13	State of Minnesota		SW¼ of SW¼																			
14	State of Minnesota		SE¼ of SW¼																			
15																						
16	State of Minnesota		NE¼ of SE¼																			
17	State of Minnesota		NW¼ of SE¼																			
18	State of Minnesota		SW¼ of SE¼																			
19	State of Minnesota		SE¼ of SE¼																			
20																						
							574.45															

VALUATIONS BY SCHOOL DISTRICTS AS EQUALIZED BY DEPARTMENT OF TAXATION

	SOLD FOR TAXES	District No. 300 Rate 6 Mills (Dollars)	District No. ..... Rate ..... Mills (Dollars)	District No. ..... Rate ..... Mills (Dollars)	District No. ..... Rate ..... Mills (Dollars)	District No. ..... Rate ..... Mills (Dollars)	District No. ..... Rate ..... Mills (Dollars)	Tax including State Homestead ..... Mills ($ cts.)	State Tax on Non-Homestead 4.66 Mills ($ cts.)	SPECIAL TAXES ($ cts.)	TOTAL TAXES ($ cts.)		PAID	WHEN PAID (Month Day Year)	Number of Receipt	March Settlement 1954	June Settlement 1954	Penalty	November Settlement 1954	Penalty	Collections in First Monday in January 1955	Penalty	Delinquent on First Monday in January 1955	Total Delinquent Tax and Penalty	REMARKS
1		40						9.40	.18		9.58	1	2nd Half Paid	OCT 7 1954	13737									
2	SOLD FOR TAXES	H 32						7.52			7.52	2	1st Half Paid	MAY 13 1954	5308		4.79		4.79				7.52	
3	SOLD FOR TAXES	H 37						8.70			8.70	3											8.70	
4												4												
5												5												
6	SOLD FOR TAXES	H 36						8.46			8.46	6	PAID IN FULL	OCT 23 1954	14234				8.46	.30				
7		H 88						20.68			20.68	7	1st Half Paid	APR 26 1954	5551		10.34						10.34	11.37
8	SOLD FOR TAXES	H 38						8.94			8.94	8											8.94	9.83
9	SOLD FOR TAXES	H 30						9.06			9.06	9											9.06	
10												10												
11												11												
12												12												
13												13												
14												14												
15												15												
16												16												
17												17												
18												18												
19												19												
20												20												
		$ 2.61																						
		40						70.76	.18		70.94						15.13		13.25				42.56	
		2.01																						

Assessment Roll and Tax List of Real Property in the Town of Ponto Lake,

Form MD (33) [illegible]

	In Whose Name Assessed	To Whom Transferred	Description of Property: Subdivision	Sec. or Lot	Town or Block	Rge.	Number of Acres of Land: Acres	100ths	No. School District	Indicate Homestead Tax or No	Indicate Agricultural Tax or No	True and Full Valuations: Land Exclusive of Structures and Improvements (Dollars)	Buildings and Other Structures (Dollars)	Machinery Permanently Attached to Real Estate (Dollars)	Total True and Full Value (Dollars)	Assessed Valuations: Rural: Homestead Up to $4,000 20% (Dollars)	Rural: Over $4,000 and Non-Homestead 33⅓% (Dollars)	All Other: Homestead Up to $4,000 25% (Dollars)	All Other: Over $4,000 and Non-Homestead 40% (Dollars)	Machinery Permanently Attached to Real Estate 33⅓% (Dollars)	Total Assessed Value (Dollars)	Total Assessed Value as Equalized by the Board of Review (Dollars)	Final Equalized Value (Dollars)
	C.R. Peterson		1 NE¼ of NE¼	24	137	29	40		58														
			2 NW¼ of NE¼				40																
	Ervin Holy		3 SW¼ of NE¼				40																
	C.R. Peterson		4 SE¼ of NE¼				40																
			5																				
	Elgurion + Dorothy Siltman		6 NE¼ of NW¼				40																
	State of Minnesota		7 NW¼ of NW¼																				
	Theodore + Alice Semmler		8 SW¼ of NW¼				40																
	Ervin + Minnie Holy		9 SE¼ of NW¼				40																
			10																				
	Carl + Minnie Holy		11 NE¼ of SW¼				40																
	State of Minnesota		12 NW¼ of SW¼																				
	State of Minnesota		13 SW¼ of SW¼																				
	State of Minnesota		14 SE¼ of SW¼																				
			15																				
	State of Minnesota		16 NE¼ of SE¼																				
	State of Minnesota		17 NW¼ of SE¼																				
	State of Minnesota		18 SW¼ of SE¼																				
	Ora E. Siltman		19 SE¼ of SE¼				40																
			20																				
							360																

	Sold for Taxes	Valuations by School Districts as Equalized by Department of Taxation: District No. 30 Rate 42 7 Mills	District No. ... Rate ... Mills	District No. ... Rate ... Mills	District No. ... Rate ... Mills	District No. ... Rate ... Mills	District No. ... Rate ... Mills	Tax Including State Homestead ... Mills	State Tax on Non-Homestead 4 64 Mills	Special Taxes	Total Taxes	Paid	When Paid (Month Day Year)	Number of Receipt	March Settlement 1954	June Settlement 1954	Penalty	November Settlement 1954	Penalty	Collections to First Monday in January 1955	Penalty	Delinquent on First Monday in January 1955	Total Delinquent Tax and Penalty	Remarks
		Dollars	Dollars	Dollars	Dollars	Dollars	Dollars	$ cts.	$ cts.	$ cts.	$ cts.	$ cts.			$ cts.	$ cts.	$ cts.	$ cts.	$ cts.	$ cts.	$ cts.	$ cts.	$ cts.	
1		50						12 76	24		12 00	1	PAID IN FULL OCT 16 1954	4150				12 00						Corrective 1 c.
2		47						11 94	22		11 26	2	PAID IN FULL OCT 16 1954					11 26						
3		H 28						6 58			6 58	3	2nd Half Paid JUL 31 1954 / 1st Half Paid MAY 27 1954	7333		3 29		3 29						
4		53						12 46	24		12 70	4	PAID IN FULL OCT 16 1954	4150				12 70						Pen. due 4 Fc.
5												5												
6	SOLD FOR TAXES	20						4 70	10		4 80	6										4 80		
7												7												
8	SOLD FOR TAXES	40						9 40	18		9 58	8	1st Half Paid MAY 27 1954 / 2nd Half Paid OCT 30 1954	7308 / 7733		4 79		4 79						
9		H 108						25 38			25 38	9	2nd Half Paid JUL 31 1954 / 1st Half Paid MAY 27 1954	7633 / 7333		12 69		12 69						
10												10												
11		H 20						4 90			4 70	11	2nd Half Paid JUL 31 1954 / 1st Half Paid MAY 27 1954	7632 / 7333		2 35		2 35						
12												12												
13												13												
14												14												
15												15												
16												16												
17												17												
18												18												
19		13						3 04	06		3 12	19	2nd Half Paid OCT 30 1954 / 1st Half Paid MAY 31 1954	7603 / 7068		1 56		1 56						
20												20												
		H 156 / 223 / 379						89 38	1 04		90 42					24 68		100 47				4 80		

Cass County
Kabeto Camp
Portico Point
Mapanese Beach
Plat of East Shores
Pine Beach Pk

Form SCD (51) with amendments

Assessment Roll and Tax List of Real Property in the Town of Pente Lake

Cass County, Minnesota, for Taxes for the Year 1953.

	In Whose Name Assessed	To Whom Transferred	Description of Property: Subdivision	Sec. or Lot	Town or Block	Rng.	Number of Acres of Land: Acres	Hundredths	No. School District	Indicate Homestead Tax or No	Indicate Agricultural Tax or No	True and Full Valuations: Land (Exclusive of Structures and Improvements)	Buildings and Other Structures	Machinery Permanently Attached to Real Estate	Total True and Full Value	Assessed Valuations: Rural: Homestead Up to $4,000 20%	Rural: Over $4,000 and Non-Homestead 33⅓%	All Other: Homestead Up to $4,000 25%	All Other: Over $4,000 and Non-Homestead 40%	Machinery Permanently Attached to Real Estate 33⅓%	Total Assessed Value Equalized by the Board of Review	Final Equalized Value
							Acres	Hdths				Dollars	Dollars	Dollars	Dollars	Dollars	Dollars	Dollars	Dollars	Dollars	Dollars	Dollars
1	State of Minnesota		NE¼ of NE¼	25	139	29		30														
2	State of Minnesota		NW¼ of NE¼																			
3	State of Minnesota		SW¼ of NE¼																			
4	State of Minnesota		SE¼ of NE¼																			
5																						
6	State of Minnesota		NE¼ of NW¼																			
7	Michael Smith		NW¼ of NW¼				40															
8	" "		SW¼ of NW¼				40															
9	State of Minnesota		SW¼ of NW¼																			
10																						
11	State of Minnesota		NE¼ of SW¼																			
12	State of Minnesota		NW¼ of SW¼																			
13	State of Minnesota		SW¼ of SW¼																			
14	State of Minnesota		SE¼ of SW¼																			
15																						
16	State of Minnesota		NE¼ of SE¼																			
17	State of Minnesota		NW¼ of SE¼																			
18	State of Minnesota		SW¼ of SE¼																			
19	State of Minnesota		SE¼ of SE¼																			
20																						
							80															

	Sold for Taxes	Valuations by School Districts as Equalized by Department of Taxation: District No. 34 Rate 9.5 Mills	District No. ..... Rate ..... Mills	District No. ..... Rate ..... Mills	District No. ..... Rate ..... Mills	District No. ..... Rate ..... Mills	District No. ..... Rate ..... Mills	Tax Including State Homestead ..... Mills	State Tax on Non-Homestead 4.66 Mills	Special Taxes	Total Taxes		Paid	When Paid Month	Day	Year	Number of Receipt	March Settlement 1954	June Settlement 1954	Penalty	November Settlement 1954	Penalty	Collections to First Monday in January 1955	Penalty	Delinquent on First Monday in January 1955	Total Delinquent Tax and Penalty	Remarks
		Dollars	Dollars	Dollars	Dollars	Dollars	Dollars	Mills	$ cts.	$ cts.	$ cts.							$ cts.	$ cts.	$ cts.	$ cts.	$ cts.	$ cts.	$ cts.	$ cts.	$ cts.	$ cts.	
1												1																
2												2																
3												3																
4												4																
5												5																
6												6																
7		30						7.06	14		7.20	7	PAID IN FULL	MAY	3	1954	53122		1.40									
8		30						7.06	14		7.20	8	PAID IN FULL	MAY	3	1954												
9												9																
10												10																
11												11																
12												12																
13												13																
14												14																
15												15																
16												16																
17												17																
18												18																
19												19																
20												20																
		60						14.12	28		14.40								14.40									

Index
Mono Camp
Pente Point
Mapenne Beach
Plat of East Shores
Pine Beach

Assessment Roll and Tax List of Real Property in the Town of Ponto Lake

Form 3CT1 (51)

	In Whose Name Assessed	To Whom Transferred	Description of Property: Subdivision	Sec. or Lot	Town or Block	Reg.	Number of Acres of Land: Acres	Hom	Sec. School District	Indicate Homestead Tax as Yes or No	Indicate Agricultural Tax as Yes or No	True and Full Valuations: Land Exclusive of Structures and Improvements	Buildings and Other Structures	Machinery Permanently Attached to Real Estate	Total True and Full Value	Assessed Valuations: Rural: Homestead Up to $4,000 20%	Rural: Over $4,000 and Non-Homestead 33⅓%	All Other: Homestead Up to $4,000 25%	All Other: Over $4,000 and Non-Homestead 40%	Machinery Permanently Attached to Real Estate 33⅓%	Total Assessed Value	Total Assessed Value as Equalized by the Board of Review	Final Equalized Value
							Acres					Dollars	Dollars	Dollars	Dollars	Dollars	Dollars	Dollars	Dollars	Dollars	Dollars	Dollars	Dollars
1	Albert V. Smith		NE¼ of NE¼	26	139	29	40		30														
2	"		NW¼ of NE¼				40																
3	"		SW¼ of NE¼				40																
4	"		SE¼ of NW¼				40																
5																							
6	Claude Gardner		NE¼ of NW¼				40																
7	"		NW¼ of NW¼				40																
8			SW¼ of NW¼				40																
9	Shirley M. & Basil M. Brewer		SE¼ of NW¼				40																
10																							
11	Basil M. Brewer		NE¼ of SW¼				40																
12	State of Minnesota		NW¼ of SW¼																				
13	State of Minnesota		SW¼ of SW¼																				
14	State of Minnesota		SE¼ of SW¼																				
15																							
16	State of Minnesota		NE¼ of SE¼																				
17	E. L. Gilbert State of Minnesota		NW¼ of SE¼																				
18	State of Minnesota		SW¼ of SE¼																				
19	State of Minnesota		SE¼ of SE¼																				
20																							
							360																

Validations by School Districts as Equalized by Department of Taxation: District No. 30 Rate 9.6 Mills

	Sold for Taxes	District No. ... Rate ... Mills	District No. ... Rate ... Mills	District No. ... Rate ... Mills	District No. ... Rate ... Mills	District No. ... Rate ... Mills	District No. ... Rate ... Mills	Tax Including State Homestead ... Mills	State Tax on Non-Homestead 4.46 Mills	Special Taxes	Total Taxes		Paid	When Paid: Month	Day	Year	Number of Receipt	March Settlement 1954	June Settlement 1954	Penalty	November Settlement 1954	Penalty	Collections to First Monday in January 1955	Penalty	Delinquent on First Monday in January 1955	Total Delinquent Tax and Penalty	Remarks
		Dollars	Dollars	Dollars	Dollars	Dollars	Dollars	$ cts.	$ cts.	$ cts.	$ cts.									$ cts.	$ cts.	$ cts.	$ cts.	$ cts.	$ cts.	$ cts.	
1		36						8 46	16		8 62	1	PAID IN FULL	APR 1		1954											
2		14						3 30	06		3 36	2	PAID IN FULL	APR 1		1954	4934		20 38								
3		17						4 00	08		4 08	3	PAID IN FULL	APR 1		1954											
4		18						4 24	08		4 32	4	PAID IN FULL	APR 1		1954											
5												5															
6	PAID FOR TAXES	40						9 40	18		9 58	6														9 58	
7	SOLD FOR TAXES	40						9 40	18		9 58	7														9 58	
8	SOLD FOR TAXES	54						12 70	24		12 96	8														12 96	
9	SOLD FOR TAXES	40						9 40	18		9 58	9														9 58	
10												10															
11	SOLD FOR TAXES	40						9 40	18		9 58	11														9 58	
12												12															
13												13															
14												14															
15												15															
16												16															
17												17															
18												18															
19												19															
20												20															
		399						90 30	1 36		91 66								20 38							51 28	

Alison Cove | Ponto Point | Mapquoce Beach | Part of East Shores Pine Beach

Form 3CD (51)

Assessment Roll and Tax List of Real Property in the Down of Pente Lake, Cass County, Minnesota, for Taxes for the Year 1953.

	In Whose Name Assessed	To Whom Transferred	Description of Property: Subdivision	Sec. or Lot	Town or Block	Rng.	Number of Acres of Land (Acres)	(100ths)	No. School District	Indicate Homestead Tax or No	Indicate Agricultural Tax or No	True and Full Valuations: Land (Exclusive of Structures and Improvements) (Dollars)	Buildings and Other Structures (Dollars)	Machinery Permanently Attached to Real Estate (Dollars)	Total True and Full Value (Dollars)	Assessed Valuations, Rural: Homestead Up to $4,000 20% (Dollars)	Over $4,000 and Non-Homestead 33⅓% (Dollars)	All Other: Homestead Up to $4,000 25% (Dollars)	Over $4,000 and Non-Homestead 40% (Dollars)	Machinery Permanently Attached Real Estate 33⅓% (Dollars)	Total Assessed Value (Dollars)	Total Assessed Value as Equalized by the Board of Review (Dollars)	Final Equalized Value (Dollars)
1	State of Minnesota		NE¼ of NE¼	27	139	29		20															
2	State of Minnesota		NW¼ of NW¼ Lot 1																				
3	State of Minnesota		SW¼ of NW¼																				
4	State of Minnesota		SE¼ of NE¼																				
5																							
6	Ernest H. Wilke		~~NE¼ of NW¼~~ Lot 2					30															
7	M. & Lydia H. Rolstad		Unit Lot 3 lying S. of S.W. Sup'd																				
8	Glenn J. & Irene E. Hines		Unplatted part of Lot 3 lying N. of S.W. Sup'd					24 30															
9			SE¼ of NW¼																				
10	~~H. J. Carnes~~ & Alvera S. Bendel		Unplatted part of Lot 3 lying between old & new Sup'd					1															
11	State of Minnesota		NE¼ of SW¼																				
12			NW¼ of SW¼																				
13	W. H. & Mary Ann Henselin		SW¼ of SW¼					40															
14	" "		SE¼ of SW¼					40															
15																							
16	State of Minnesota		NE¼ of SE¼																				
17	State of Minnesota		NW¼ of SE¼																				
18	State of Minnesota		SW¼ of SE¼																				
19	State of Minnesota		SE¼ of NE¼																				
20																							
								125 30															

Valuations by School Districts as Equalized by Department of Taxation: A

	Sold for Taxes	District No. 30 Rate 29.00 Dollars	District No. ..... Rate ..... Mills Dollars	District No. 39 Rate 29.00 Mills Dollars	District No. ..... Rate ..... Mills Dollars	District No. ..... Rate ..... Mills Dollars	Districts No. ..... Rate ..... Mills Dollars	Tax Including State Homestead ..... Mills $ cts.	State Tax on Non-Homestead 4.6 Mills $ cts.	Special Taxes $ cts.	Total Taxes $ cts.		Paid	When Paid Month Day Year	Number of Receipt	March Settlement 1953 $ cts.	June Settlement 1954 $ cts.	January $ cts.	November Settlement 1954 $ cts.	Penalty $ cts.	Collections to First Monday in January 1953 $ cts.	Penalty $ cts.	Delinquent on First Monday in January 1953 $ cts.	Total Delinquent Tax and Penalty $ cts.	Remarks
1												1													
2												2													
3												3													
4												4													
5												5													
6	SOLD FOR TAXES	66						1552	30		1582	6												1582	
7		66						1552	30		1582	7	PAID IN FULL	MAY 1 1954	5311		1582								
8		H 8						188			188	8	2nd Half Paid / 1st Half Paid	SEP 2 1954 / MAY 31 1954	3415 / 5098		94		94						
9												9													
10				2				52			52	10	2nd Half Paid / 1st Half Paid	SEP 22 1954 / MAY 31 1954	13403 / 5097		26		26						
11												11													
12												12													
13		H 44						1034			1034	13	PAID IN FULL	MAY 31 1954	5097		1034								
14		H 30						706			706	14	PAID IN FULL	MAY 31 1954			706								
15												15													
16												16													
17												17													
18												18													
19												19													
20												20													
		H 52 / 13 52		2 = 13 52				50 52	60		51 44						3448		120					1582	
		314		2 = 5 06				50 84																	

Assessment Roll and Tax List of Real Property in the Town of Pente Lake

	In Whose Name Assessed	To Whom Transferred	Description of Property: Subdivision	Sec. or Lot	Town or Block	Rng.	Number of Acres of Land	Acres	100ths	Inhabitants Resident Tax on No	Inhabitants Resident Total Tax on No	True and Full Valuations: Land Exclusive of Structures and Improvements	Buildings and Other Structures	Machinery Permanently Attached to Real Estate	Total True and Full Value	Assessed Valuations: Rural: Homestead Up to $4,000 20%	Rural: Over $4,000 and Non-Homestead 33⅓%	All Other: Homestead Up to $4,000 25%	All Other: Over $4,000 plus Non-Homestead 40%	Machinery Permanently Attached to Real Estate 33⅓%	Total Assessed Value	Total Assessed Value as Equalized by the Board of Review	Final Equalized Value
												Dollars	Dollars	Dollars	Dollars	Dollars	Dollars	Dollars	Dollars	Dollars	Dollars	Dollars	Dollars
	Matthew J. + Alvera L. Arendel																						
	W. J. Ramer		N. 175' of Lot 3 (Lot 3 N. 400')	28	139	29		58	50														
	" " "		So. 225' of N. 442' of Lot 3					92															
8			S½ of N½ of NW¼																				
	Herbert + Loretta Hoppe		S½ of N. 660' of E. 1137.4' of Lot 3				6																
	Donald O. + Verna A. Wright		N½ of N. 660' of E. 1137.4' of Lot 3				6																
6			NE¼ of NW¼																				
7			NW¼ of NW¼																				
	Olin J. + Helen L. Lickty		Part of N. 3 acs. of Lot 2																				
	Francis Bernie + Raymond Francis Courtney		N. 150' of N. 3 acs. of Lot 2																				
	Donald O. + Verna A. Wright		N. 125' of N. 377.9' of E. 1572.6' of Lot 4																				
	Vida Mildred Brown		N. 3 acs. of				3																
12			NW¼ of SW¼																				
	Fred + James W. McDough		Lot 2 less 5 acs.				41	25															
	D. Laurity Hansen ⅓, O. N. Forbes ⅓		1 ac. of Lot 2 more fully described																				
	Velma Schayer ⅓ + Harry E. Lathrop ⅓		Part of Lot 2 more fully described				1																
15			Lot 2 less Ada S. to Reg.																				
16			NE¼ of SE¼																				
	Gilbert John Owen Jr. + Louise Marie Hansen		1 ac. of Lot 2				1																
	Meigroth Clothing Co.		N. 507.4' of Lot 3				13	16															
	W. J. + Mary Anna Denselin		S. 200' of N. 660' of Lot 3				1	34															
	" "		N. 253.9' of E. 1572.6' of Lot 3				8																
							89	25															

	Sold for Taxes	Validations by School Districts as Equalized by Department of Taxation: Rate	District No. Rate Mills	District No. Rate Mills	District No. Rate Mills	District No. Rate Mills	District No. Rate Mills	Tax including State Homestead Mills	State Tax on Non-Homestead 4.66 Mills	Special Taxes	Total Taxes		Paid	When Paid	Number of Receipt	March Settlement 1954	June Settlement 1954	Penalty	November Settlement 1954	Penalty	Collections to First Monday in Jan. 1955	Penalty	Delinquent on First Monday in January 1955	Total Delinquent Tax and Penalty	Remarks
		Dollars	Dollars	Dollars	Dollars	Dollars	Dollars	$ cts.	$ cts.	$ cts.	$ cts.			Month Day Year		$ cts.	$ cts.	$ cts.	$ cts.	$ cts.	$ cts.	$ cts.	$ cts.	$ cts.	
1				34				8.84	16		9.00	1	2nd Half Paid	SEP 22 1954											
													1st Half Paid	MAY 31 1954	15445		4.50		4.50						
													2nd Half Paid	OCT 30 1954	2077										
2				149				38.76	70		39.46	2	1st Half Paid	MAY 31 1954			19.73		19.73						
3												3													
4		H 119						27.98			27.98	4	PAID IN FULL	MAY 5 1954	5836		27.98								
5		160						37.62	74		38.36	5	PAID IN FULL	MAY 14 1954	5313		38.36								
6												6													
7												7													
8		41	Bill Collect					9.64	20		9.84	8	PAID IN FULL	MAY 18 1954	6621		9.84								
9												9													
10	SOLD FOR TAXES			7				1.82	04		1.86	10	PAID IN FULL	MAY 31 1954	12102		1.86								
11		52						12.22	24		12.46	11	PAID IN FULL	FEB 3 1954	1364	12.46									
12												12													
13		247						58.06	116		59.22	13	2nd Half Paid	OCT 30 1954	4781				29.61		29.61				
													1st Half Paid	MAY 31 1954	12100										
14	SOLD FOR TAXES			102				26.52	48		27.00	14	PAID IN FULL	MAY 8 1954	5217		27.00								
15												15													
16												16													
17		48						11.28	22		11.50	17	PAID IN FULL	MAY 31 1954	12101		11.50								
18		41						9.64	20		9.84	18	PAID IN FULL	Jan 21 1954	5639		9.84								
19				H 71 / 308				998.58	1.44		1000.02	19	PAID IN FULL	MAY 22 1954	6691		1000.02								
20				H 26				6.76			6.76	20	PAID IN FULL	MAY 22 1954			6.76								
		119 / 284		71 / 600	276 / 1137			181.28 / 166.44	5.58		352.30					12.46	287.84		58.84						
		708		697	1413			347.72																	

Assessment Roll and Tax List of Real Property in the Town of Pente Lake,

	In Whose Name Assessed	To Whom Transferred	Description of Property: Subdivision	Sec. or Lot	Town or Block	Rng.	Number of Acres of Land (Acres / Tenths)	Sch. Dist. Number	Indicate Homestead by Yes or No	Indicate Agricultural Land by Yes or No	True and Full Valuations: Land Exclusive of Structures and Improvements (Dollars)	Buildings and Other Structures (Dollars)	Machinery Permanently Attached to Real Estate (Dollars)	Total True and Full Value (Dollars)	Assessed Valuations: Rural: Homestead Up to $4,000 20% (Dollars)	Rural: Over $4,000 and Non-Homestead 33⅓% (Dollars)	All Other: Homestead Up to $4,000 25% (Dollars)	All Other: Over $4,000 and Non-Homestead 40% (Dollars)	Machinery Permanently Attached to Real Estate 33⅓% (Dollars)	Total Assessed Value (Dollars)	Total Assessed Value Equalized by the Board of Review (Dollars)	Final Equalized Value (Dollars)	Remarks
1	Mabel Middleton		~~SE¼ of NW¼~~ Lot 1	29	137	29	39.30																
	State of Minnesota		N½ of NE¼																				
	State of Minnesota		SW¼ of NE¼																				
2	Mabel Middleton		~~NE¼ of NW¼~~ Lot 2				34.80																
3																							
4	State of Minnesota		NE¼ of NW¼																				
5	Oscar & Vida M. Hanson		N½ of NW¼				40																
6	" "		SW¼ of NW¼				40																
7	State of Minnesota		SE¼ of NW¼																				
8	Oscar & Vida M. Hanson		W. 200' of Lot 4				2																
9	State of Minnesota		NE¼ of SW¼																				
10	G. C. & Velma H. Marshall Co.		Lot 4 less ~~W 200'~~				30.26																
11	Emil O. & Alice W. Heake		~~SW¼ of SW¼~~ Lot 5				46.75																
12			~~SE¼ of SW¼~~																				
13																							
14	Mabel Middleton		~~NE¼ of SW¼~~ Lot 3				39.10																
15	Morris Kruckow		NW¼ of SE¼ lying E. of S.W. by ¼ ¼				40																
16	~~Morris Kruckow~~ Peter J. Clark		SW¼ of SE¼ less SW¼ SE¼ E of SW¼				40																
17			SE¼ of SE¼																				
18	Norman L. & Marie Kruckow		Beg. at a pt. on W. line of Sec. 29 W. 33 rds. from SW cor. of SW¼ of SE¼ E. 33 rds. N. 33 rds. W. 33 rds. to W. line of Sec. 29 S. 33 rds. to beg.																				
19	Peter J. Clark		SW¼ SE¼ E of SW¼ 84 2/137				297.80																

Valuations by School Districts as Equalized by Department of Taxation: District No. 30 A; Rate 25 Mills

	Sold for Taxes	Tax including State Homestead (Dollars, Cents)	State Tax on Non-Homestead 4.64 Mills	Special Taxes	Total Taxes	(Paid)	When Paid (Month, Day, Year)	Number of Receipt	March Settlement 1953	June Settlement 1953	Penalty	November Settlement 1953	Penalty	Collections to Final Monday in January 1955	Penalty	Delinquent on Five Monday in January 1955	Total Delinquent Tax and Penalty	Remarks
1		19.74	.40		20.14	PAID IN FULL	MAY 14 1954	5319		20.14								
2																		
3																		
4		17.40	.34		17.74	PAID IN FULL	MAY 14 1954	5319		17.74								
5																		
6																		
7	SOLD FOR TAXES H 32	7.52			7.52	PAID IN FULL	AUG 30 1954	13218				7.52						
8	SOLD FOR TAXES H 32	7.52			7.52	PAID IN FULL	AUG 30 1954					7.52	.52					
9																		
10	SOLD FOR TAXES H 27	4.94			4.94	PAID IN FULL	AUG 30 1954					4.94						
11																		
12	H 34	8.00			8.00	PAID IN FULL	FEB 4 1954	1480	8.00									
13	H 142 120	56.90	.46		57.36	PAID IN FULL	MAY 28 1954	7110		57.36								
14																		
15																		
16		19.74	.40		20.14	PAID IN FULL	MAY 14 1954	5319		20.14								
17	SOLD FOR TAXES H 33	7.26			7.26	PAID IN FULL	MAY 31 1954	12103		7.26								
18																		
19	H 40	9.40			9.40	PAID IN FULL	MAY 31 1954	12103		9.40								
20	H 118	27.74			27.74	Balance Due	SEP 1 1954	13350		15.00		12.74						
	H 152					Part Paid	MAY 31 1954	12169										
	342	186.66	1.60		188.26				8.00	147.54		32.72						
	794																	

Assessment Roll and Tax List of Real Property in the Town of Pente Lake, Cass County, Minnesota, for Taxes for the Year 1953.

Form 5CD (53) 50,000-5-53 Sumner, Minneapolis

	In Whose Name Assessed	To Whom Transferred	Description of Property: Subdivision	Sec. or Lot	Town or Block	Rge.	Number of Acres of Land: Acres	100ths	No. School Dist. Clerk	Indicate Homestead by Yes or No	Indicate Agricultural by Yes or No	True and Full Valuations: Land Exclusive of Structures and Improvements (Dollars)	Buildings and Other Structures (Dollars)	Machinery Permanently Attached to Real Estate (Dollars)	Total True and Full Value (Dollars)	Assessed Valuations, Rural: Homestead Up to $4,000 20% (Dollars)	Rural: Over $4,000 Not Homestead 33⅓% (Dollars)	All Other: Homestead Up to $4,000 25% (Dollars)	All Other: Over $4,000 Not Homestead 40% (Dollars)	Machinery Permanently Attached to Real Estate 33⅓% (Dollars)	Total Assessed Value (Dollars)	Total Assessed Value as Equalized by the Board of Review (Dollars)	Final Equalized Value (Dollars)
1	John P. & Bertha Pigott		NE¼ of NE¼	30	139	29	40		30														
2	" "		NW¼ of NE¼				40																
3	Ralph W. & Isabelle Snider		W½ of E½ of ~~NE¼ of NE¼~~ Lot 5				10																
4	Elizabeth M. Cheney		Lot 6 ~~Elec~~ 30 x 30 rds				35	12															
5	Marjorie Cheney Johnson		30 x 30 rds. of Lot 6				5	63															
6	Gordon C. & Velva L. Marshall		NE¼ of NW¼				40	00															
7	" "		~~NW¼ of NW¼~~ Lot 1				50	58															
8	" "		~~SW¼ of NW¼~~ Lot 2				50	58															
9	" "		~~SE¼ of NW¼~~ Lot 4				35	25															
10	Ethel I. & Kind Ellis		W½ of Lot 5 lew S. 150 ft lew 200'				12	52															
11	Ward L. Lilden & A. Earle Warner		~~NE¼ of SW¼~~ Lot 3				55	80															
12			~~NW¼ of SW¼~~																				
13	Herbert S. & Eleanore Nesbitt		~~SW¼ of SW¼~~ Lot 10				42	65															
14			NE¼ of SW¼																				
15	Robert Wm. Lane & Ann Sandgren Lane		Lot 7				20	25															
16			NE¼ of SE¼																				
17			NW¼ of SE¼																				
18	Hattie M. Hogan		~~SW¼ of SE¼~~ Lot 8				28	80															
19	"		~~SE¼ of SE¼~~ Lot 9				27	40															
20																							
	(Continued on next Page)						688	58															

Valuations by School Districts as Equalized by Department of Taxation: a — District No. 30, Rate 4.64 Mills

	Sold for Taxes	District No. / Rate / Mills	District No. / Rate / Mills	District No. / Rate / Mills	District No. / Rate / Mills	District No. / Rate / Mills	Tax including State Homestead (Mills)	State Tax on Non-Homestead (Mills)	Special Taxes	Total Taxes		Paid	When Paid: Month	Day	Year	Number of Receipt	March Settlement 1954	June Settlement 1954	Penalty	November Settlement 1954	Penalty	Collections to First Monday in January 1955	Penalty	Delinquent on First Monday in January 1955	Penalty	Total Delinquent Tax and Penalty	Remarks
		Dollars	Dollars	Dollars	Dollars	Dollars	$ cts.	$ cts.	$ cts.	$ cts.							$ cts.	$ cts.	$ cts.	$ cts.	$ cts.	$ cts.	$ cts.	$ cts.	$ cts.	$ cts.	
1		H 60					14 10			14 10	1	PAID IN FULL	MAR	10	1954	362		14 10									
2		H 74					18 58			18 58	2	PAID IN FULL	MAR	10	1954			18 58									
3		18					4 24	08		4 32	3	PAID IN FULL	APR	1	1954	5083		4 32									
4		175					41 14	82		41 96	4	PAID IN FULL	FEB	26	1954	2243	41 96										
5		117					26 34	52		26 86	5	PAID IN FULL	MAR	16	1954	3672		26 86									
6		H 35 37					10 38	24		10 62	6	PAID IN FULL	FEB	1	1954	1480	10 62										
7		H 36					8 46			8 46	7	PAID IN FULL	FEB	1	1954		8 46										
8		H 36					8 46			8 46	8	PAID IN FULL	FEB	1	1954		8 46										
9		H 37 37					9 16	04		9 20	9	PAID IN FULL	FEB	1	1954		9 20										
10		H 67 38					18 80	08		18 88	10	PAID IN FULL	MAY	1	1954	5725		18 88									
11		275					64 64	128		65 92	11	2nd Half Paid / 1st Half Paid	OCT 30 / JAN 11		1953 / 1954	5037 / 27	32 96			32 96							
12											12																
13		115					27 04	54		27 58	13	2nd Half Paid / 1st Half Paid	OCT 30 / MAY 31		1954 / 1954	10006 / 10106		13 79		13 79							
14											14																
15	SOLD FOR TAXES	H 75 37					26 34	78		26 62	15	Balance Paid / Part Paid	JUL 29 / MAY 31		1954 / 1954	11634 / 12104		24 62		22							
16											16																
17											17																
18		H 33					7 76			7 76	18	PAID IN FULL	MAY	31	1954	12112		7 76									
19		H 83					19 52			19 52	19	PAID IN FULL	MAY	31	1954			19 52									
20											20																
		H 533 / 765 / 1298					305 16	3 58		308 74							41 66	141 05		41 03							

Assessment Roll and Tax List of Real Property in the Town of Pente Lake, Cass County, Minnesota, for Taxes for the Year 1953.

Form 3CDP(33) 100,000-2-53 Schaff-Schmidt, Minneapolis

	IN WHOSE NAME ASSESSED	TO WHOM TRANSFERRED	DESCRIPTION OF PROPERTY: SUBDIVISION	Sec. or Lot	Town. or Block	Rng.	Number of Acres of Land (Acres / 100ths)	No. School District	Indicate Homestead by H	Indicate Agricultural by A	TRUE AND FULL VALUATIONS: LAND Exclusive of Structures and Improvements (Dollars)	BUILDINGS and Other Structures (Dollars)	MACHINERY Permanently Attached to Real Estate (Dollars)	TOTAL True and Full Value (Dollars)	ASSESSED VALUATIONS: RURAL: Homestead Up to $4,000 20% (Dollars)	RURAL: Over $4,000 and Non-Homestead 33⅓% (Dollars)	ALL OTHER: Homestead Up to $4,000 25% (Dollars)	ALL OTHER: Over $4,000 and Non-Homestead 40% (Dollars)	MACHINERY Permanently Attached to Real Estate 33⅓% (Dollars)	TOTAL ASSESSED VALUE (Dollars)	Total Assessed Value as Equalized by the Board of Review (Dollars)	FINAL EQUALIZED VALUE (Dollars)
1	Herman L. & Lulu M. Collins		E¼ ~~Lots 5~~	30	137	29	94.30															
2	Ralph W. & Isabelle Snider		S.150' of W½ of Lot 5				1.75															
3	Gordon C. & Velma H. Marshall		W.202' of W½ of Lot 5				.4															
4			SE¼ of NE¼																			
5																						
6			NE¼ of NW¼																			
7			NW¼ of NW¼																			
8			SW¼ of NW¼																			
9			SE¼ of NW¼																			
10																						
11			NE¼ of SW¼																			
12			NW¼ of SW¼																			
13			SW¼ of SW¼																			
14			SE¼ of SW¼																			
15																						
16			NE¼ of SE¼																			
17			NW¼ of SE¼																			
18			SW¼ of SE¼																			
19			SE¼ of SE¼																			
20																						
							15.18															

	SOLD FOR TAXES	VALUATIONS BY SCHOOL DISTRICTS AS EQUALIZED BY DEPARTMENT OF TAXATION: a						Tax including State Homestead ..... Mills	State Tax on Non-Homestead 16.68 Mills	SPECIAL TAXES	TOTAL TAXES		PAID	WHEN PAID	Number of Receipt	March Settlement 1954	June Settlement 1954	Penalty	November Settlement 1954	Penalty	Collections to First Monday in January 1955	Penalty	Delinquent on First Monday in January 1955	Total Delinquent Tax and Penalty	REMARKS
		District No. 3 Rate 6.0 Mills	District No. ..... Rate ..... Mills	District No. ..... Rate ..... Mills	District No. ..... Rate ..... Mills	District No. ..... Rate ..... Mills	District No. ..... Rate ..... Mills							Month Day Year											
		Dollars	Dollars	Dollars	Dollars	Dollars	Dollars	$ cts.	$ cts.	$ cts.	$ cts.					$ cts.	$ cts.	$ cts.	$ cts.	$ cts.	$ cts.	$ cts.	$ cts.	$ cts.	
1		25						588	12		600	1	PAID IN FULL	MAY 31 1954	1205		600								
2		7						164	04		168	2	PAID IN FULL	APR 10 1954	5023		168								
3		7						164	04		168	3	PAID IN FULL	FEB 5 1954	1480	168									
4												4													
5												5													
6												6													
7												7													
8												8													
9												9													
10												10													
11												11													
12												12													
13												13													
14												14													
15												15													
16												16													
17												17													
18												18													
19												19													
20												20													
		39						916	20		936					168	768								

Form SCD(53) [illegible]

Assessment Roll and Tax List of Real Property in the Town of Ponto Lake, Cass County, Minnesota, for Taxes for the Year 1953.

	IN WHOSE NAME ASSESSED	TO WHOM TRANSFERRED	DESCRIPTION OF PROPERTY: SUBDIVISION	Sec. or Lot	Town or Block	Rng.	Number of Acres of Land (Acres / 100ths)	No. School District	Indicate if assessed for Town Tax	Indicate if assessed for Vill. Tax	TRUE AND FULL VALUATIONS: LAND Exclusive of Structures and Improvements	BUILDINGS and Other Structures	MACHINERY Permanently Attached to Real Estate	TOTAL True and Full Value	ASSESSED VALUATIONS: RURAL: Homestead Up to $4,000 20%	RURAL: Over $4,000 and Non-Homestead 33⅓%	ALL OTHER: Homestead Up to $4,000 25%	ALL OTHER: Over $4,000 and Non-Homestead 40%	MACHINERY Permanently Attached to Real Estate 33⅓%	TOTAL ASSESSED VALUE	Total Assessed Value as Equalized by the Board of Review	FINAL EQUALIZED VALUE
							Acres				Dollars	Dollars	Dollars	Dollars	Dollars	Dollars	Dollars	Dollars	Dollars	Dollars	Dollars	Dollars
1			NE¼ of NE¼	31	139	29	30															
2			NW¼ of NE¼																			
3			SW¼ of NE¼																			
4			SE¼ of NE¼																			
5																						
6			NE¼ of NW¼																			
7	Elias Haaland		~~NW¼ of NW¼~~ Lot 1				31.75															
8	Charles W. & Thelma Willoughby		~~SW¼ of NW¼~~ Lot 2				25.00															
9			SE¼ of NW¼																			
10																						
11			NE¼ of SW¼																			
12	~~Chester & Mildred Wyldart~~ ~~D. W. & Ruth A. Stowe~~		~~NW¼ of SW¼~~ Lot 3				26.75															
13	Alfred W. & L. Evelyn Lambke		~~SW¼ of SW¼~~ Lot 4				16.75															
14			SE¼ of SW¼																			
15																						
16	Lyle & Lillian Mc Names		~~NE¼ of SE¼~~ } Lot 6				44.75															
17			~~NW¼ of SE¼~~ }																			
18	Gladys J. von Borgersrode		~~SW¼ of SE¼~~ Lot 7				37.28															
19	" "		SE¼ of SE¼				40															
20																						
							305.80															

	SOLD FOR TAXES	VALIDATIONS BY SCHOOL DISTRICTS AS EQUALIZED BY DEPARTMENT OF TAXATION: District No. 30 Rate 54.5 Mills	District No. ..... Rate ..... Mills	District No. 30 Rate 54.5 Mills	District No. ..... Rate ..... Mills	District No. ..... Rate ..... Mills	District No. ..... Rate ..... Mills	Tax including State Homestead ..... Mills	State Tax on Non-Homestead 4.18 Mills	SPECIAL TAXES	TOTAL TAXES	PAID	WHEN PAID Month	Day	Year	Number of Receipt	March Settlement 1954	June Settlement 1954	Penalty	November Settlement 1954	Penalty	Collection to First Monday in January 1955	Penalty	Delinquent on First Monday in January 1955	Total Delinquent Tax and Penalty	REMARKS
		Dollars	Dollars	Dollars	Dollars	Dollars	Dollars	$ cts.	$ cts.	$ cts.	$ cts.						$ cts.	$ cts.	$ cts.	$ cts.	$ cts.	$ cts.	$ cts.	$ cts.	$ cts.	
1																										
2																										
3																										
4																										
5																										
6																										
7		49						1152	22		1174	PAID IN FULL	MAY	31	1954	12110		1174								
8		67						1576	32		1608	PAID IN FULL	MAY	31	1954	12107		1608								
9																										
10																										
11																										
12		81						1904	38		1942	PAID IN FULL	MAY	31	1954	12108		1942								
13				W 68 / 66				3486	30		3516	PAID IN FULL	MAY	31	1954	7972		3516								
14																										
15																										
16				W 108 / 160				5670	52		5722	2nd Half Paid	OCT	30	1954	16508		2861	2861						
												1st Half Paid	MAY	31	1954	10107										
17																										
18		119						2750	54		2804	PAID IN FULL	MAY	1	1954	5323		4122								
19		55						1292	26		1318	PAID IN FULL	MAY	12	1954											
20																										
		369		W 176 / 176 / 345 / 352	721			8656 / 8674	254		18084							15222	2861							
								17830																		

Assessment Roll and Tax List of Real Property in the Town of Pentz Lake

Form 5(C1) (53) [illegible]

In whose name assessed	To whom transferred	Description of property: Subdivision	Sec. or Lot	Town or block	Rlg.	Number of Acres of Land: Acres	Units	No. School District	Indicate Homestead Tax or No	Indicate Agricultural Tax or No	True and full valuations: Land Exclusive of Structures and Improvements (Dollars)	Buildings and Other Structures (Dollars)	Machinery Permanently Attached to Real Estate (Dollars)	Total True and Full Value (Dollars)	Assessed Valuations: Rural: Homestead Up to $4,000 20% (Dollars)	Rural: Over $4,000 and Non-Homestead 33⅓% (Dollars)	All Other: Homestead Up to $4,000 25% (Dollars)	All Other: Over $4,000 and Non-Homestead 40% (Dollars)	Machinery Permanently Attached to Real Estate 33⅓% (Dollars)	Total Assessed Value (Dollars)	Total Assessed Value Equalized by the Board of Review (Dollars)	Final Equalized Value (Dollars)
Fred & James W. McGough		NE¼ of [illegible]	32-139-29			40		30														
Michael Smith		NW¼ of NE¼				40																
"		SW¼ of NE¼				40																
Red River Lumber Co.		~~SE¼ of NE¼~~ Lot 2				33.25																
Michael Smith		NE¼ of NW¼				40																
Arthur O. & Luella R. Anderson		Lot 1 Sec 5 T 4 Res NW¼ of NW¼ Nopeming Beach				21.30																
Michael Smith		SW¼ of NW¼				40																
Floyd & Violet Smith		SE¼ of NW¼				40																
Floyd & Violet Smith		NE¼ of SW¼				40																
" "		NW¼ of SW¼				40																
" "		SW¼ of SW¼				40																
" "		SE¼ of SW¼				40																
State of Minnesota		NE¼ of SE¼ Lot 3																				
Floyd Smith		NW¼ of SE¼				40																
" "		SW¼ of SE¼				40																
State of Minnesota		~~Lot 4 less 5 acres~~ 7 E. rods																				
Gertie W. Kitted		Lot 16 rds of E. rods. of Lot 4				2																
						536.65																

Cass County, Minnesota, for Taxes for the Year 1953.

	Sold for Taxes	Valuations by School Districts as Equalized by Department of Taxation: Dist. No. 30 Rate 50.0 Mills	District No. ... Rate ... Mills	District No. ... Rate ... Mills	District No. ... Rate ... Mills	District No. ... Rate ... Mills	District No. ... Rate ... Mills	Tax including State Homestead ... Mills	State Tax on Non-Homestead 44.6 Mills	Special Taxes	Total Taxes		Paid	When Paid Month	Day	Year	Number of Receipt	March Settlement 1954	June Settlement 1954	Penalty	November Settlement 1954	Penalty	Collections to Five Monday in January 1955	Penalty	Delinquent on Five Monday in January 1955	Total Delinquent Tax and Penalty	Remarks
		Dollars	Dollars	Dollars	Dollars	Dollars	Dollars	$ cts.	$ cts.	$ cts.	$ cts.							$ cts.	$ cts.	$ cts.	$ cts.	$ cts.	$ cts.	$ cts.	$ cts.	$ cts.	
1		66						1562	30		1582	1	2nd Half Paid	OCT	30	1954	14781										
													1st Half Paid	MAY	31	1954	12100										
2		21						494	10		504	2	PAID IN FULL	MAY	1	1954	5322		504								
3		30						706	14		720	3	PAID IN FULL	MAY	1	1954			720								
4	SOLD FOR TAXES H 33							776			776	4														776	
5												5															
6		30						706	14		720	6	PAID IN FULL	MAY	1	1954	5322		720								
7		H 26						612			612	7	PAID IN FULL	APR	26	1954	5764		612								
8		14						330	06		336	8	PAID IN FULL	MAY	1	1954	5322		336								
9		H 18						424			424	9	Balance Paid / Part Paid	OCT / MAY	30 / 31	1954 / 1954			212		212						
10												10															
11		H 128						3010			3010	11	Balance Paid / Part Paid	OCT / MAY	30 / 31	1954 / 1954	14755 / 10111		1884		1126						
12		H 30						706			706	12	Balance Paid / Part Paid	OCT / MAY	30 / 31	1954 / 1954			353		353						
13		H 45						1058			1058	13	Balance Paid / Part Paid	OCT / MAY	30 / 31	1954 / 1954			529		529						
14		H 67						1576			1576	14	Balance Paid / Part Paid	OCT / MAY	30 / 31	1954 / 1954			788		788						
15												15															
16												16															
17	SOLD FOR TAXES H 24							564			564	17														564	
18	SOLD FOR TAXES H 30							706			706	18														706	
19												19															
20		H 39						916			916	20	PAID IN FULL	MAY	1	1954	5616		916								
		H 140 / 46 / 601						14136	74		14210								7273		3774					2936	

Assessment Roll and Tax List of Real Property in the Town of Pente Lake

In Whose Name Assessed	To Whom Transferred	Description of Property: Subdivision	Sec. or Lot	Town or Block	Rng.	Number of Acres of Land: Acres	Mills	No. School District	Indicate Homestead Tax by No.	Indicate Agricultural Tax by No.	True and Full Valuations: Land Exclusive of Structures and Improvements (Dollars)	Buildings and Other Structures (Dollars)	Machinery Permanently Attached to Real Estate (Dollars)	Total True and Full Value (Dollars)	Assessed Valuations: Rural: Homestead Up to $4,000 20% (Dollars)	Rural: Over $4,000 and Non-Homestead 33⅓% (Dollars)	All Other: Homestead Up to $4,000 25% (Dollars)	All Other: Over $4,000 and Non-Homestead 40% (Dollars)	Machinery Permanently Attached to Real Estate 33⅓% (Dollars)	Total Assessed Value (Dollars)	Total Assessed Value as Equalized by Board of Review (Dollars)	Final Equalized Value (Dollars)
Metzroth Clothing Co.		~~N½ of NW¼~~ Lot 1	33	139	29	38	50															
		NW¼ of NE¼																				
Joyce C. Hangan, et al		Lot 2 except 300' x 870' in Nel Cov.				33	63															
" "		SE¼ of NE¼				40																
Donald J. Lindquist & Derwood A. Dows		E. 50' of W. 110' of N. 300' of Lot 2					91															
A. A. Bockm		Lot 3 ~~NW¼ of NW¼~~ 2 acres				4720										100						
Everett Siltmane		NW¼ of NW¼				40																
H. Laurity Hanson 1/8, Harry & LaMerry 1/8 & Velma Stranger 1/8		~~SW¼ of NW¼~~ Lot 4				1912																
		2 ac. of Lot 3 described as: 1 ac. N. of E. 2 ac. of ~~NW¼ of NW¼~~ N. side of Lot 3				2																
State of Minnesota		~~NW¼ of SW¼~~ Lot 5																				
		NW¼ of SW¼																				
Beatrice E. Wedge		Lot 6 ~~SW¼ of NW¼~~ 233'				2950																
Leslie & Esther Shepard		SE¼ of SW¼				40																
J. H. & Helen E. Armstrong		E. 80' of W. 160' of N. 300' of Lot 2					91															
Leslie & Esther Shepard		NE¼ of SE¼				40																
" "		NW¼ of SE¼				40																
" "		SW¼ of SE¼				40																
" "		SE¼ of SE¼				40																
Continued on next Page						454 75																

Valuations by School Districts as Equalized by Department of Taxation

Sold for Taxes	Tax including State Homestead (Dollars)	State Tax on Non-Homestead 4.68 Mills (Dollars)	Special Taxes	Total Taxes		Paid	When Paid (Month Day Year)	Number of Receipt	March Settlement 1954	Hfe Settlement 1954	Penalty	November Settlement 1954	Penalty	Collections to First Monday in January 1955	Penalty	Delinquent on First Monday in January 1955	Total Delinquent Tax and Penalty	Remarks
	176			4220	1	PAID IN FULL	APR 29 1954	5637		4220								
					2													
	53 84	72		5456	3	2nd Half Paid / 1st Half Paid	SEP 15 1954 / MAY 14 1954	5818 / 13165		3821		8821						
	21 86			2186	4	2nd Half Paid / 1st Half Paid	SEP 15 1954 / MAY 1 1954											
SOLD FOR TAXES 108	25 38	50		2588	5	PAID IN FULL	JUN 24 1954	8557				2588	39					
134	31 50	62		3212	6	PAID IN FULL	MAY 31 1954	2117		3212								
74	17 40			1740	7	PAID IN FULL	MAY 31 1954	2115		1740								
12	2 82			282	8	PAID IN FULL	MAY 31 1954			282								
96	22 56	44		2300	9	PAID IN FULL	MAR 18 1954	4885		2300								
					10													
					11													
					12													
49	11 52			1152	13	PAID IN FULL	AUG 10 1954	1246				1152	39					
32	7 52			752	14	1st Half Paid / 2nd Half Paid	MAY 31 1954 / OCT 30 1954	7634 / 16165		376			376					
46	10 82			1082	15	PAID IN FULL	MAY 31 1954	2114		1082								
32	7 52			752	16	1st Half Paid / 2nd Half Paid	MAY 31 1954 / OCT 30 1954											
32	7 52			752	17	1st Half Paid / 2nd Half Paid	MAY 31 1954 / OCT 30 1954	16165 / 7634		2688		752						
110	25 86			2586	18	1st Half Paid / 2nd Half Paid	MAY 31 1954 / OCT 30 1954											
52	12 22			1222	19	1st Half Paid / 2nd Half Paid	MAY 31 1954 / OCT 30 1954											
					20													
H 533 / 514 / 1046	H 533 585 / 154 66 / 687 125			53 84 / 24588 / 29972						17721		(10576)						

Kimes Camp | Ponto Point | Sagamore Beach | Plat of East Shore | Pine Beach

Assessment Roll and Tax List of Real Property in the Town of Ponto Lake

Cass County, Minnesota, for Taxes for the Year 1953.

	In Whose Name Assessed	To Whom Transferred	Description of Property: Subdivision	Sec. or Lot	Town or Block	Rng.	Number of Acres of Land: Acres	100ths	No. School District	Information Required by Tax Law	Information Required by Tax Law	True and Full Valuations: Land Exclusive of Structures and Improvements (Dollars)	Buildings and Other Structures (Dollars)	Machinery Permanently Attached to Real Estate (Dollars)	Total True and Full Value (Dollars)	Assessed Valuations: Rural: Homestead Up to $4,000 20% (Dollars)	Rural: Over $4,000 and Non-Homestead 33⅓% (Dollars)	All Other: Homestead Up to $4,000 25% (Dollars)	All Other: Over $4,000 and Non-Homestead 40% (Dollars)	All Other: Machinery Permanently Attached to Real Estate 33⅓% (Dollars)	Total Assessed Value (Dollars)	Total Assessed Value as Equalized by the Board of Review (Dollars)	Final Equalized Value (Dollars)
	Hubert P. & Katherine Gracke		E. 400' of W. 440' of N. 500' of Lot 2	33	139	29	1	50															
	~~Minnie Lee Tracy~~ Albert & Carl Nelson		~~E. 150' of W. 440' of N. 500' of Lot 2~~				1	73															
	Merella Tracy		~~W. 80' of N. 500' of Lot 2~~					91															
	William & Mrs. William Christensen		E. 100' of W. 640' of N. 500' of Lot 2				1	15															
	Frank L. & Mina M. Harrington		E. 100' of W. 740' of N. 500' of Lot 2				1	15															
	~~State of Minnesota~~ William & Ida Christensen		~~E. 100' of W. 840' of N. 500' of Lot 2~~																				
	Stanley O. & Marian E. Werner		E. 50' of W. 790' of N. 500' of Lot 2					91															
	W. H. Strong		W. 233' of Lot 6 less S. 400'				1	25															
	Earl & Vivienne Stockton		S. 400' of W. 233' of Lot 6				1	35															
11			NE¼ of SW¼																				
12			NW¼ of SW¼																				
13			SW¼ of SW¼																				
14			SE¼ of SW¼																				
15																							
16			NE¼ of SE¼																				
17			NW¼ of SE¼																				
18			SW¼ of SE¼																				
19			SE¼ of SE¼																				
20																							
							950																

Validations by School Districts as Equalized by Department of Taxation: District No. ..... Rate ..... Mills; District No. ..... Rate ..... Mills; District No. ..... Rate ..... Mills; District No. ..... Rate ..... Mills

	Sold for Taxes	Diagon. No. 30 Rate 3.2 Mills (Dollars)	Dollars	Dollars	Dollars	Dollars	Dollars	Tax including State Homestead ..... Mills ($ cts.)	State Tax on Non-Homestead 41.6 Mills ($ cts.)	Special Taxes ($ cts.)	Total Taxes ($ cts.)	Paid	When Paid: Month Day Year	Number of Receipt	March Settlement 1954	June Settlement 1954	Penalty	November Settlement 1954	Penalty	Collections to First Monday in January 1955	Penalty	Delinquent on First Monday in January 1955	Total Delinquent Tax and Penalty	Remarks
1	Sold for Taxes	8						1 88	08		1 92													
2	Sold for Taxes	62						14 58	28		14 86	PAID IN FULL	AUG 17 1954	12451				17 25						
3		102						23 98	48		24 46	PAID IN FULL	AUG 17 1954					14 86						
4		38						8 94	18		9 12	PAID IN FULL	MAY 31 1954	12116		24 46								
5			46					11 96	22		12 18	PAID IN FULL	MAY 24 1954	6980		9 12								
6		No Tax for 1953										PAID IN FULL	MAY 31 1954	12118		12 18								
7		58						13 64	28		13 92	PAID IN FULL	MAY 31 1954	12118		13 92								
8																								
9		11						2 58	06		2 64	PAID IN FULL	JUL 21 1954	12364				2 64	34					
10		7						1 64	04		1 68	PAID IN FULL	MAY 20 1954	6411		1 68								
11																								
12																								
13																								
14																								
15																								
16																								
17																								
18																								
19																								
20																								
		286	46	33 2				71 96 67 24 79 20	158		80 78					61 36		19 42					

Assessment Roll and Tax List of Real Property in the Town of Pente Lake

Cass County, Minnesota, for Taxes for the Year 1953.

Form SCT-(31) [illegible]

	In Whose Name Assessed	To Whom Transferred	Description of Property: Subdivision	Sec. or Lot	Town or Block	Rng.	Number of Acres of Land (Acres)	100ths	Sp. School District	Indicate Homestead by Yes or No.	Indicate Agricultural by Yes or No.	True and Full Valuations: Land Exclusive of Structures and Improvements (Dollars)	Buildings and Other Structures (Dollars)	Machinery Permanently Attached to Real Estate (Dollars)	Total True and Full Value (Dollars)	Assessed Valuations: Rural: Homestead Up to $4,000 20% (Dollars)	Rural: Over $4,000 and Non-Homestead 33⅓% (Dollars)	All Other: Homestead Up to $4,000 25% (Dollars)	All Other: Over $4,000 and Non-Homestead 40% (Dollars)	All Other: Machinery Permanently Attached to Real Estate 33⅓% (Dollars)	Total Assessed Value (Dollars)	Total Assessed Value as Equalized by the Board of Review (Dollars)	Final Equalized Value (Dollars)
1	James H. & Sylvia B. Fullerton		NE¼ of NE¼	34	139	29	40		30														
2	" "		NW¼ of NE¼				40																
3	Clayton E. & Ada O. Peterson		SW¼ of NE¼				40																
4	" "		SE¼ of NE¼				40																
5																							
6	W. H. & Mary Anna Hesselin		NE¼ of NW¼				40																
7	Matt L. & Lucille Novotny		NW¼ of NW¼				40																
8	Van & Alice Alexander		SW¼ of NW¼				40																
9	~~William E. & Florence L. Anderson~~		SW¼ of NW¼ less N. 100'				36.97																
10	~~Edward Bernadine Kondston~~		N. 100' of S. 455.4' of NW¼				3.03																
11	" "		NE¼ of SW¼				40																
12	" "		NW¼ of SW¼				40																
13	State of Minnesota		SW¼ of SW¼																				
14	State of Minnesota		~~SW¼ of SW¼~~ Lot 3																				
15																							
16	Clayton E. & Ada O. Peterson		~~NE¼ of SE¼~~ Lot 1				15.20																
17	Red River Lumber Co.		~~NW¼ of SE¼~~ Lot 2				25.30																
18			SW¼ of SE¼																				
19			SE¼ of SE¼																				
20																							
							400.50																

	Sold for Taxes	Valuations by School Districts as Equalized by Department of Taxation: District No. 30 Rate 9.0 Mills (Dollars)	District No. ..... Rate ..... Mills (Dollars)	District No. ..... Rate ..... Mills (Dollars)	District No. ..... Rate ..... Mills (Dollars)	District No. ..... Rate ..... Mills (Dollars)	District No. ..... Rate ..... Mills (Dollars)	Tax including State Homestead ..... Mills ($ cts.)	State Tax on Non-Homestead 4.46 Mills ($ cts.)	Special Taxes ($ cts.)	Total Taxes ($ cts.)	Receipt	When Paid: Month Day Year	Number of Receipt	March Settlement 1954 ($ cts.)	June Settlement 1954 ($ cts.)	Penalty ($ cts.)	November Settlement 1954 ($ cts.)	Penalty ($ cts.)	Collections to First Monday in January 1955 ($ cts.)	Penalty ($ cts.)	Delinquent on First Monday in January 1955 ($ cts.)	Total Delinquent Tax and Penalty ($ cts.)	Remarks
1		35						8.22	16		8.38	1	PAID IN FULL MAY 31 1954	12122		8.38								
2		43						10.10	20		10.30	2	PAID IN FULL MAY 31 1954			10.30								
3		54						12.70	26		12.96	3	PAID IN FULL MAY 31 1954			12.96								
4		47						11.04	22		11.26	4	PAID IN FULL MAY 31 1954	12120		11.26								
5								-				5												
6		15						3.52	06		3.58	6	PAID IN FULL MAY 22 1954	6644		3.58								
7		H 83 / 35						32.44	26		32.70	7	PAID IN FULL MAY 31 1954	12121		32.70								
8		H 40						9.40			9.40	8	PAID IN FULL MAY 31 1954			9.40								
9		H 54 / 37						21.40	18		21.58	9	PAID IN FULL MAY 31 1954	12119		21.58								
10		H 3						.70			.70	10	PAID IN FULL MAY 31 1954			.70								
11		H 32						7.52			7.52	11	PAID IN FULL MAY 31 1954	12123		7.52								
12		H 56						13.16			13.16	12	PAID IN FULL MAY 31 1954			13.16								
13												13												
14												14												
15												15												
16		36						3.76	08		3.84	16	PAID IN FULL MAY 31 1954	12120		3.84								
17		66						15.52	30		15.82	17	PAID IN FULL MAY 31 1954	7879		15.82								
18												18												
19												19												
20												20												
		H 268 / 168 / 636						149.49	1.72		151.20					151.20								

Form: 5C1X(S11) 3M3M-5-49 Sumner, Minneapolis

Assessment Roll and Tax List of Real Property in the Town of Ponto Lake

Cass County, Minnesota, for Taxes for the Year 1953.

	In Whose Name Assessed	To Whom Transferred	Description of Property: Subdivision	Sec. or Lot	Town or Block	Rge.	Number of Acres of Land: Acres	100ths	No. School District	Indicate Homestead by Yes or No	Indicate Agricultural by Yes or No	True and Full Valuations: Land Exclusive of Structures and Improvements (Dollars)	Buildings and Other Structures (Dollars)	Machinery Permanently Attached to Real Estate (Dollars)	Total True and Full Value (Dollars)	Assessed Valuations: Rural: Homestead Up to $4,000 20% (Dollars)	Rural: Over $4,000 and Non-Homestead 33⅓% (Dollars)	All Other: Homestead Up to $4,000 25% (Dollars)	All Other: Over $4,000 and Non-Homestead 40% (Dollars)	All Other: Machinery Permanently Attached to Real Estate 33⅓% (Dollars)	Total Assessed Value (Dollars)	Total Assessed Value as Equalized by the Board of Review (Dollars)	Final Equalized Value (Dollars)
1	State of Minnesota		N E ¼ of N E ¼	35	139	29	30																
2	State of Minnesota		N W ¼ of N E ¼																				
3	State of Minnesota		S W ¼ of N E ¼																				
4	State of Minnesota		S E ¼ of N E ¼																				
5																							
6	State of Minnesota		N E ¼ of N W ¼																				
7	State of Minnesota		N W ¼ of N W ¼																				
8	M. J. Salisbury, Trustee		S W ¼ of N W ¼				40																
9	Clifton Knuckow		S E ¼ of N W ¼				40																
10																							
11	Clifton Knuckow		N E ¼ of S W ¼				40																
12	A. C. Shoe . State of Minnesota		N W ¼ of S W ¼				40																
13	State of Minnesota		S W ¼ of S W ¼																				
14	State of Minnesota		S E ¼ of S W ¼																				
15																							
16	State of Minnesota		N E ¼ of S E ¼																				
17	State of Minnesota		N W ¼ of S E ¼																				
18	State of Minnesota		S W ¼ of S E ¼																				
19	State of Minnesota		S E ¼ of S E ¼																				
20																							
							160																

Valuations by School Districts as Equalized by Department of Taxation: District No. 30 Rate 59 Mills

	Sold for Taxes	District No. ..... Rate ..... Mills	District No. ..... Rate ..... Mills	District No. ..... Rate ..... Mills	District No. ..... Rate ..... Mills	District No. ..... Rate ..... Mills	Tax including State Homestead ..... Mills	State Tax on Non-Homestead 4.64 Mills	Special Taxes	Total Taxes	Paid	When Paid (Month Day Year)	Number of Receipt	March Settlement 1954	June Settlement 1954	Penalty	November Settlement 1954	Penalty	Collection to First Monday in January 1955	Penalty	Delinquent on First Monday in January 1955	Total Delinquent Tax and Penalty	Remarks
1																							
2																							
3																							
4																							
5																							
6																							
7																							
8	Sold for Taxes	94					1740	34		1774											1774		
9	Sold for Taxes	54					1270	26		1296											1296		
10																							
11	Sold for Taxes	82					1928	38		1966											1966		
12	Sold for Taxes	55					1280	26		1318	Forfeited	10-2-56											13.18 Cancelled
13																							
14																							
15																							
16																							
17																					8		
18																							
19																							
20																							
		365					6230	124		6354											5036		13.18

Assessment Roll and Tax List of Real Property in the Town of Ponto Lake

Form SCD (51)	In Whose Name Assessed	To Whom Transferred		Description of Property: Subdivision	Sec. Lot	Town Block	Range	Number of Acres of Land: Acres	Tenths	No. School District	Indicate Homestead by Yes	Indicate Agricultural by Yes	True and Full Valuations: Land Exclusive of Structures and Improvements (Dollars)	Buildings and Other Structures (Dollars)	Machinery Permanently Attached to Real Estate (Dollars)	Total True and Full Value (Dollars)	Assessed Valuations: Rural: Homestead Up to $4,000 20% (Dollars)	Rural: Over $4,000 and Non-Homestead 33⅓% (Dollars)	All Other: Homestead Up to $4,000 25% (Dollars)	All Other: Over $4,000 and Non-Homestead 40% (Dollars)	All Other: Machinery Permanently Attached to Real Estate 33⅓% (Dollars)	Total Assessed Value Equalized to the Board of Review (Dollars)	Final Equalized Value (Dollars)
	State of Minnesota			N E ¼ of N W ¼	36	139	29	35															
	State of Minnesota		2	NW ¼ of N E ¼																			
	State of Minnesota		3	S W ¼ of N E ¼																			
	State of Minnesota		4	S E ¼ of N E ¼																			
			5																				
	State of Minnesota		6	N E ¼ of N W ¼																			
	State of Minnesota		7	N W ¼ of N W ¼																			
	State of Minnesota		8	S W ¼ of N W ¼																			
	State of Minnesota		9	S E ¼ of N W ¼																			
			10																				
	State of Minnesota		11	N E ¼ of S W ¼																			
	State of Minnesota		12	N W ¼ of S W ¼																			
	~~Harry & Hilda Burk~~	State of Minnesota	13	~~S W ¼ of S W ¼~~ Lot 1				35 05															
	Harry & Hilda Burk		14	S E ¼ of S W ¼				40															
			15																				
	Myrtle Ruby Hardy		16	N E ¼ of S E ¼				40															
	State of Minnesota		17	N W ¼ of S E ¼																			
	Harry & Hilda Burk		18	S W ¼ of S E ¼				40															
	" "		19	S E ¼ of S E ¼				40															
			20																				
								266 05															
				Grand Total				2 763 36															

Sold for Taxes	Valuations by School Districts as Equalized by Department of Taxation: District No. 30 Rate 32 Mills	District No. ..... Rate ..... Mills	District No. ..... Rate ..... Mills	District No. ..... Rate ..... Mills	District No. ..... Rate ..... Mills	District No. ..... Rate ..... Mills	Tax including State Homestead ..... Mills	State Tax on Non-Homestead 4.16 Mills	Special Taxes	Total Taxes		Paid	When Paid (Month Day Year)	Number of Receipt	March Settlement 1951	June Settlement 1954	Penalty	November Settlement 1954	Penalty	Collections to First Monday in January 1955	Penalty	Delinquent on First Monday in January 1955	Total Delinquent Tax and Penalty	Remarks
	Dollars	Dollars	Dollars	Dollars	Dollars	Dollars	$ cts.	$ cts.	$ cts.	$ cts.					$ cts.	$ cts.	$ cts.	$ cts.	$ cts.	$ cts.	$ cts.	$ cts.	$ cts.	
1											1													
2											2													
3											3													
4											4													
5											5													
6											6													
7											7													
8											8													
9											9													
10											10													
11											11													
12											12													
13											13													
14	54						12 70	26		12 96	14	PAID IN FULL MAY 27 1954	7312			12 96								
15											15													
16	H 58						13 64			13 64	16	PAID IN FULL MAY 31 1954	7403			13 64								
17											17													
18	58						13 64	28		13 92	18	PAID IN FULL MAY 27 1954												
19	60						14 10	28		14 38	19	PAID IN FULL MAY 27 1954	7312			28 38								
20	H 38										20													
	172						54 08	82		54 90						54 90								
	230																							

Assessment Roll and Tax List of Real Property in the ..... of .....

Cass County, Minnesota, for Taxes for the Year 1953.

Form 3CD (53) 60,000-3-53 Edition, Minnesota

IN WHOSE NAME ASSESSED	TO WHOM TRANSFERRED	DESCRIPTION OF PROPERTY: SUBDIVISION	Sec. or Lot	Town or Block	Rng.	Number of Acres of Land: Acres	Mills	No. School District	Indicate Homestead Tax by H	Indicate Farm Land Tax by F	TRUE AND FULL VALUATIONS: LAND Exclusive of Structures Improvements	BUILDINGS and Other Structures	MACHINERY Permanently Attached to Real Estate	TOTAL True and Full Value	ASSESSED VALUATIONS: RURAL: Homestead Up to $4,000 20%	RURAL: Over $4,000 and Non-Homestead 33⅓%	ALL OTHER: Homestead Up to $4,000 25%	ALL OTHER: Over $4,000 and Non-Homestead 40%
											Dollars	Dollars	Dollars	Dollars	Dollars	Dollars	Dollars	Dollars
		1 N E ¼ of N E ¼																
		2 N W ¼ of N E ¼																
		3 S W ¼ of N E ¼																
		4 S E ¼ of N E ¼																
		5																
		6 N E ¼ of N W ¼																
		7 N W ¼ of N W ¼																
		8 S W ¼ of N W ¼																
		9 S E ¼ of N W ¼																
		10																
		11 N E ¼ of S W ¼																
		12 N W ¼ of S W ¼																
		13 S W ¼ of S W ¼																
		14 S E ¼ of S W ¼																
		15																
		16 N E ¼ of S E ¼																
		17 N W ¼ of S E ¼																
		18 S W ¼ of S E ¼																
		19 S E ¼ of S E ¼																
		20																

State Tax on Non-Homestead .....Mills

	State Tax on Non-Homestead	SPECIAL TAXES	TOTAL TAXES	PAID	WHEN PAID (Month Day Year)	Number of Receipt	March Settlement 1954	June Settlement 1954	Penalty	November Settlement 1954	Penalty	Collections to First Monday in January 1955	Penalty	Delinquent on First Monday in January 1955	Total Delinquent Tax and Penalty	REMARKS
	$ cts.	$ cts.	$ cts.				$ cts.	$ cts.	$ cts.	$ cts.	$ cts.	$ cts.	$ cts.	$ cts.	$ cts.	
1																
2																
3																
4																
5																
6																
7																
8																
9																
10																
11																
12																
13																
14																
15																
16																
17																
18																
19																
20																

CARF BLANCHE | Kitsa Camp | Pontoe Point | Mapanee Beach | Park of East Shores | Pine Beach

PAGES 45 THRU 50 BLANK

Assessment Roll and Tax List of Real Property in the Town of Ponto Lake

Cass County, Minnesota, for Taxes for the Year 1953.

Form SC (53) [illegible]

	Description of Property: Subdivision	Sec. or Lot	Town or Block	Reg.	Number of Acres of Land (Acres)	No. School District	Indicate Base Year by No.	Indicate Equalized Tax by No.	True and Full Valuations: Land Exclusive of Structures and Improvements (Dollars)	Buildings and Other Structures (Dollars)	Machinery Permanently Attached to Real Estate (Dollars)	Total True and Full Value (Dollars)	Assessed Valuations: Rural: Homestead Up to $4,000 20% (Dollars)	Rural: Over $4,000 and Non-Homestead 33⅓% (Dollars)	All Other: Homestead Up to $4,000 25% (Dollars)	All Other: Over $4,000 and Non-Homestead 40% (Dollars)	Machinery Permanently Attached to Real Estate 33⅓% (Dollars)	Total Assessed Value (Dollars)	Total Assessed Value as Equalized by the Board of Review (Dollars)	Final Equalized Value (Dollars)	Remarks
In Whose Name Assessed / To Whom Transferred	Camp Blanche (All of Govt lot 5 Sec. 31-139-29)																				
Chas. H. & Blanche Almendinger		1			1 less S.393'	30															
"		2			1 2																
"		3			2																
"		4			3																
"		5			4																
"		6			5																
"		7			6																
"		8			7																
Otto W. & Kate Abel		9			8																
" "		10			S. 393' of Blk. 1 less S. 193'																Back for lines 10 to line 19 [illegible]
Harry A. & Myrtle R. Stultz ½, Thurston H. & Iva C. Babb ½		11			9 2																
" " "		12	"		1 3																
		13																			
		14																			
Harry A. & Myrtle R. Stultz ½, Thurston H. & Iva C. Babb ½					W½ of 1st St. lying adjacent to Lot 1																
Otto W. & Kate Abel		15			S. W½ of 1st St. lying adjacent to S. 393' of Blk. 1																
Charles H. & Blanche M. Almendinger		16			S. 16½ of 1st St. adjacent to S. 393' of Blk. 1																
Lawrence Diener		17			Bal. of 1st St. & all 1st Avenue																
		18			So. ~~393'~~ 193' of Blk. 1																Carry over on line 10
		19																			
		20																			

	Sold for Taxes	Validations by School Districts as Equalized by Department of Taxation: District No. / Rate ... Mills	District No. / Rate ... Mills	District No. / Rate ... Mills	District No. / Rate ... Mills	District No. / Rate ... Mills	District No. / Rate ... Mills	Tax including State Homestead ... Mills	State Tax on Non-Homestead 4.16 Mills	Special Taxes	Total Taxes		Paid	When Paid (Month Day Year)	Number of Receipt	March Settlement 1954	June Settlement 1954	Penalty	November Settlement 1954	Penalty	Collections to First Monday in January 1955	Penalty	Delinquent on First Monday in January 1955	Total Delinquent Tax and Penalty	Remarks
		Dollars	Dollars	Dollars	Dollars	Dollars	Dollars	$ cts.	$ cts.	$ cts.	$ cts.					$ cts.	$ cts.	$ cts.	$ cts.	$ cts.	$ cts.	$ cts.	$ cts.	$ cts.	
1				8				208	04		212	1	PAID IN FULL	MAY 31 1954	1212		212								
2				8				208	04		212	2	2nd Half Paid 1st Half Paid	OCT 30 1954 MAY 31 1954			106		106						
3				8				208	04		212	3	2nd Half Paid 1st Half Paid	OCT 30 1954 MAY 31 1954			106		106						
4				8				208	04		212	4	2nd Half Paid 1st Half Paid	OCT 30 1954 MAY 31 1954			106		106						
5				8				208	04		212	5	2nd Half Paid 1st Half Paid	OCT 30 1954 MAY 31 1954	1212		106		106						
6				102				2652	48		2700	6	2nd Half Paid 1st Half Paid	OCT 30 1954 MAY 31 1954	4682		1350		1350						
7				8				208	04		212	7	2nd Half Paid 1st Half Paid	OCT 30 1954 MAY 31 1954			106		106						
8				8				208	04		212	8	2nd Half Paid 1st Half Paid	OCT 30 1954 MAY 31 1954			106		106						
9				4122 N 58				3194			3194	9	2nd Half Paid 1st Half Paid	OCT 27 1954 MAY 26 1954	4334 7669		1587		1587						
10				60				1690	28		1718	10	2nd Half Paid 1st Half Paid	OCT 27 1954 MAY 26 1954	4335 7668		859		859						
11				202				5254	94		5348	11	2nd Half Paid 1st Half Paid	JUL 21 1954 MAY 31 1954	1256 1212		2674		2674						
12				24				624	12		636	12	2nd Half Paid 1st Half Paid	JUL 21 1954 MAY 31 1954	1256 1212		318		318						
13												13													
14												14													
15				2				52			52	15	2nd Half Paid 1st Half Paid	JUL 21 1954 MAY 31 1954	1256 1212		26		26						
16				4				104	02		106	16	2nd Half Paid 1st Half Paid	OCT 27 1954 MAY 26 1954	4334 7667		53		53						
17				16				416	08		424	17	PAID IN FULL	MAY 31 1954	1213		424								
18												18													
19												19													
20												20													
				H 707 466 593				15722	220		15942						8139		7803						

Form SC (53) [illegible]

Assessment Roll and Tax List of Real Property in the Town of Pontoon Lake

Cass County, Minnesota, for Taxes for the Year 1953.

	IN WHOSE NAME ASSESSED	TO WHOM TRANSFERRED	DESCRIPTION OF PROPERTY: Subdivision	Sec. or Lot	Town or Block	Reg.	Number of Acres of Land: Acres	100ths	No. School District	Inf. Sewer used for Sewer	Inf. Agricultural Tax or No.	TRUE AND FULL VALUATIONS: Land Exclusive of Structures and Improvements (Dollars)	Buildings and Other Structures (Dollars)	Machinery Permanently Attached to Real Estate (Dollars)	Total True and Full Value (Dollars)	ASSESSED VALUATIONS: Rural: Homestead Up to $4,000 20% (Dollars)	Rural: Over $4,000 and Non-Homestead 33⅓% (Dollars)	All Other: Homestead Up to $4,000 25% (Dollars)	All Other: Over $4,000 and Non-Homestead 40% (Dollars)	All Other: Machinery Permanently Attached to Real Estate 33⅓% (Dollars)	Total Assessed Value (Dollars)	Total Assessed Value as Equalized by the Board of Review (Dollars)	FINAL EQUALIZED VALUE (Dollars)
	Anna H. & Alexander M. Duff	(vacated street)	Kinne Camp (Part of Lot 1 Sec. 16 139-29) E. 33' of N. 150' of Lot 1	1				30															
	"			2																			
	"			3																			
	Walter L. & Alice S. Chapman			4																			
	Lee & Ada R. Chapman & Walter Chapman			5																			
	E. J. Dunlap	Mary Eva Fleming Tolstad Estate	Dunlap & Dessa Hyink	6																			
	Edith L. Null			7																			
	Florence B. Martin & Mary K. Dieras			8																			
	Lulu B. Janson & Genevieve R. Shoutz			9																			
	Robert D. & Roberta Swanson			10																			
	Harold R. & Pearl A. Lucas			11																			
	Harold R. & Rose A. Lucas			12																			
	"	Frederick & Maurice Hokag		13																			
	"	"		14																			
	William & Evelyn M. Scanlon			15																			
	Cecelia Diesel			16																			
	Thomas D. & Frances C. Ferguson			17																			
	Paul B. & Frances E. Loomis			18																			
	F. W. Lamberton			19																			
				20																			

	SOLD FOR TAXES	VALUATIONS BY SCHOOL DISTRICTS AS EQUALIZED BY DEPARTMENT OF TAXATION: District No. / Rate ... Mills	District No. / Rate ... Mills	District No. / Rate ... Mills	District No. / Rate ... Mills	District No. / Rate ... Mills	District No. / Rate ... Mills	Tax Including State Homestead ... Mills	State Tax on Non-Homestead 4 4/10 Mills	SPECIAL TAXES	TOTAL TAXES		PAID	WHEN PAID (Month Day Year)	Number of Receipt	March Settlement 1951	June Settlement 1951	Penalty	November Settlement 1954	Penalty	Collections Plus Monday to January 1955	Penalty	Delinquent on First Monday in January 1955	Total Delinquent Tax and Penalty	REMARKS
		Dollars	Dollars	Dollars	Dollars	Dollars	Dollars	$ cts.	$ cts.	$ cts.	$ cts.							$ cts.	$ cts.	$ cts.	$ cts.	$ cts.	$ cts.	$ cts.	
1			#2					52			52	1	PAID IN FULL	FEB 1 1954											
2			#66					1716			1716	2	PAID IN FULL	FEB 1 1954	783	1898									
3			#5					130			130	3	PAID IN FULL	FEB 1 1954											
4			30					780	14		794	4	PAID IN FULL	MAY 31 1954	2127		794								
5			#60					1560			1560	5	PAID IN FULL	JAN 23 1954	535	1560									
6			98					2548	46		2594	6	PAID IN FULL	FEB 27 1954	4439	2594									
7			206					5358	96		5454	7	PAID IN FULL	MAY 24 1954	6365		5454								
8			86					2236	40		2276	8	PAID IN FULL	FEB 11 1954	2046	2276									
9			1092					3934	70		4024	9	PAID IN FULL	MAY 14 1954	5314		4024								
10			196					5098	92		5190	10	PAID IN FULL	MAY 14 1954	5312		5190								
11			68					1768	32		1800	11	1st Half Paid PAID IN FULL	OCT 7 1954 MAY 31 1954	13679 12121		900		900						
12			104					2704	48		2752	12	2nd Half Paid 1st Half Paid	OCT 30 1954 MAY 31 1954	14001 12929		1376		1376						
13			52					1352	24		1376	13	PAID IN FULL	MAY 31 1954	12129		1376								
14			8					208	04		212	14	PAID IN FULL	MAY 31 1954	12130		212								
15			8					208	04		212	15	PAID IN FULL	MAY 31 1954	12131		212								
16			72					1872	34		1906	16	2nd Half Paid 1st Half Paid	OCT 30 1954 MAY 31 1954	14003 12132		953		953						
17			48					1248	22		1270	17	PAID IN FULL	FEB 2 1954	4441	1270									
18			62					1612	28		1640	18	PAID IN FULL	MAY 31 1954	12133		1640								
19			34					884	16		900	19	PAID IN FULL	APR 21 1954	5509		900								
20												20													
			1733 1234 1357					35288	570		35858					5598	23031		3329						

Form 3C (53) MAR-APR PRINT, MIMEO.

Assessment Roll and Tax List of Real Property in the Town of Ponto Lake, Cass County, Minnesota, for Taxes for the Year 1953.

In whose name assessed	To whom transferred	Description of property: Subdivision	Sec. or Lot	Town or Block	Reg.	Number of Acres of Land (Acres / 100ths)	No. School District	Indicate Homestead Tax Paid	Indicate Agricultural Tax Paid	True and Full Valuations: Land Exclusive of Structures and Improvements (Dollars)	Buildings and Other Structures (Dollars)	Machinery Permanently Attached to Real Estate (Dollars)	Total True and Full Value (Dollars)	Assessed Valuations: Rural: Homestead Up to $4,000 20% (Dollars)	Rural: Over $4,000 and Non-Homestead 33⅓% (Dollars)	All Other: Homestead Up to $4,000 25% (Dollars)	All Other: Over $4,000 and Non-Homestead 40% (Dollars)	Machinery Permanently Attached to Real Estate 33⅓% (Dollars)	Total Assessed Value (Dollars)	Total Assessed Value as Equalized by the Board of Review (Dollars)	Final Equalized Value (Dollars)
		Ponto Court (Doc 384 dec 9-139-29)																			
Geo. J. Schottler			1			1	30														
"			2			2															
"			3			3															
"			4			4															
"			5			5															
"			6			6															
"			7			7															
"			8			8															
Katie Miller			9			1 2															
Charles W. Miller			10			2															
Max E. Schottler			11			3															
"			12			4															
"			13			5															
George J. Schottler			14			8															
"			15			7															
Kenneth B. Schottler			16			8															
"			17			9															
Robert Moore			18			10															
R. J. Henderson			19			11															
"		S½ of	20			12															

Valuations by school districts as equalized by Department of Taxation: Districts No. ..... Rate ..... Mills; District No. 30 Rate 26.00 Mills; District No. ..... Rate ..... Mills; District No. ..... Rate ..... Mills; Districts No. ..... Rate ..... Mills (Dollars)

Sold for taxes	Tax including State Homestead ..... Mills	State Tax on Non-Homestead 4.64 Mills	Special taxes	Total taxes	Paid	When paid (Month Day Year)	Number of Receipt	March Settlement 1954	June Settlement 1954	Penalty	November Settlement 1954	Penalty	Collections on First Monday in January 1955	Penalty	Delinquent on First Monday in January 1955	Total Delinquent Tax and Penalty	Remarks
1	8	2.08	.04	2.12	1 PAID IN FULL	FEB 4 1954											
2	8	2.08	.04	2.12	2 PAID IN FULL	FEB 4 1954											
3	8	2.08	.04	2.12	3 PAID IN FULL	FEB 4 1954											
4	8	2.08	.04	2.12	4 PAID IN FULL	FEB 4 1954											
5	8	2.08	.04	2.12	5 PAID IN FULL	FEB 1954	1181	12.76									
6	8	2.08	.04	2.12	6 PAID IN FULL	FEB 4 1954											
7	8	2.08	.04	2.12	7 PAID IN FULL	FEB 4 1954											
8	8	2.08	.04	2.12	8 PAID IN FULL	FEB 1954											
9	74	19.24	.34	19.58	9 PAID IN FULL	FEB 1 1954	195	19.55									
10	8	2.08	.04	2.12	10 PAID IN FULL	FEB 1954		2.12									
11	8	2.08	.04	2.12	11 PAID IN FULL	MAY 31 1954			2.12								
12	8	2.08	.04	2.12	12 PAID IN FULL	MAY 31 1954	1134		2.12								
13	8	2.08	.04	2.12	13 PAID IN FULL	MAY 31 1954			2.12								
14	8	2.08	.04	2.12	14 PAID IN FULL	MAY 31 1954	1135		2.12								
15	8	2.08	.04	2.12	15 PAID IN FULL	MAY 31 1954			2.12								
16	8	2.08	.04	2.12	16 PAID IN FULL	MAY 31 1954			2.12								
17	8	2.08	.04	2.12	17 PAID IN FULL	MAY 31 1954	1136		2.12								
18	52	13.52	.24	13.76	18												
19	52	13.52	.24	13.76	19 PAID IN FULL	MAY 31 1954	1137		13.76								
20	8	2.08	.04	2.12	20 PAID IN FULL	MAY 31 1954			2.12								
	317	81.64	1.50	83.14				39.66	80.72						13.76		

Form SC (33) MARK-RATE DESIGN, MINNEAPOLIS

Assessment Roll and Tax List of Real Property in the Town of Ponto Lake

Cass County, Minnesota, for Taxes for the Year 1953.

	In Whose Name Assessed	To Whom Transferred	Description of Property: Subdivision	Sec. or Lot	Town or Block	Rng.	Number of Acres of Land: Acres	Tenths	No. School District	Indicate Homestead Yes or No	Indicate Agricultural Yes or No	True and Full Valuations: Land Exclusive of Structures and Improvements (Dollars)	Buildings and Other Structures (Dollars)	Machinery Permanently Attached to Real Estate (Dollars)	Total True and Full Value (Dollars)	Assessed Valuations: Rural: Homestead Up to $4,000 20% (Dollars)	Rural: Over $4,000 and Non-Homestead 33⅓% (Dollars)	All Other: Homestead Up to $4,000 25% (Dollars)	All Other: Over $4,000 and Non-Homestead 40% (Dollars)	Machinery Permanently Attached to Real Estate 33⅓% (Dollars)	Total Assessed Value (Dollars)	Total Assessed Value as Equalized by the Board of Review (Dollars)	Final Equalized Value (Dollars)
1	~~Sterling & Sargent + Lilburn Bushey~~		Ponto Point	N½ of	122		30																
2	~~E. H. & Inez Sargent~~				43																		
3	~~E. H. Sargent~~				14																		
4	~~Hurd R. & Esther Miller~~				15																		
5	~~Titus B. & Juanita M. Sergent~~				16																		
6	~~Walter W. Donofrio~~				17 less S. 9.7 ft.								150 under Lighting Pl.						60				
7	" " "				18																		
8	George J. Schottler		Outlot		A																		
9																							
10	~~Titus B. & Juanita M. Sergent~~		S. 9.7' of Lot		17				Pay on Form 6														
11																							
12																							
13																							
14																							
15																							
16																							
17																							
18																							
19																							
20																							

	Sold for Taxes	Valuations by School Districts as Equalized by Department of Taxation: District No. / Rate ... Mills (Dollars)	District No. / Rate ... Mills (Dollars)	District No. / Rate ... Mills (Dollars)	District No. / Rate ... Mills (Dollars)	District No. / Rate ... Mills (Dollars)	District No. / Rate ... Mills (Dollars)	Tax Including State Homestead ... Mills ($ cts.)	State Tax on Non-Homestead 4.6 Mills ($ cts.)	Special Taxes ($ cts.)	Total Taxes ($ cts.)	Paid	When Paid: Month Day Year	Number of Receipt	March Settlement 1953 ($ cts.)	June Settlement 1953 ($ cts.)	Penalty ($ cts.)	November Settlement 1953 ($ cts.)	Penalty ($ cts.)	Collections to Five Monday in January 1955 ($ cts.)	Penalty ($ cts.)	Delinquent on Five Monday in January 1955 ($ cts.)	Total Delinquent Tax and Penalty ($ cts.)	Remarks
1			8					208	04		212	1	PAID IN FULL MAY 31 1954			212								
2			104					2704	48		2752	2	PAID IN FULL MAY 31 1954	1438		2752								
3			52					1352	24		1376	3	PAID IN FULL MAY 12 1954	6003		1580								
4			8					208	04		212	4	PAID IN FULL MAY 12 1954											
5			68					1768	32		1800	5	PAID IN FULL MAY 31 1954	2139		1800								
6			68					1768	32		1800	6	PAID IN FULL APR 5 1954	3866		1800								
7			8					208	04		212	7	PAID IN FULL APR 5 1954			212								
8			60					1560	28		1588	8	PAID IN FULL FEB 11 1954	1481	1588									
9												9												
10												10												
11												11												
12												12												
13												13												
14												14												
15												15												
16												16												
17												17												
18												18												
19												19												
20												20												
			376					9776	176		9952				1588	8364								

Assessment Roll and Tax List of Real Property in the Town of Ponto Lake

Cass County, Minnesota, for Taxes for the Year 1953.

Form SC (53) [illegible]

In Whose Name Assessed	To Whom Transferred	Description of Property: Subdivision	Sec. or Lot	Town or Block	Rng.	Number of Acres of Land: Acres	Tenths	No. School District	Indicate Homestead Yes or No	Indicate Agricultural Yes or No	True and Full Valuations: Land Exclusive of Structures and Improvements (Dollars)	Buildings and Other Structures (Dollars)	Machinery Permanently Attached to Real Estate (Dollars)	Total True and Full Value (Dollars)	Assessed Valuations: Rural: Homestead Up to $4,000 20% (Dollars)	Rural: Over $4,000 and Non-Homestead 33⅓% (Dollars)	All Other: Homestead Up to $4,000 25% (Dollars)	All Other: Over $4,000 and Non-Homestead 40% (Dollars)	Machinery Permanently Attached to Real Estate 33⅓% (Dollars)	Total Assessed Value (Dollars)	Total Assessed Value as Equalized by the Board of Review (Dollars)	Final Equalized Value (Dollars)
		Napanee Beach (8.4 acres of Lot 1 Sec 32-139-29)																				
Arthur O. & Luella R. Anderson	" "	1	1					30														
"	"	2	2																			
"	"	3	3																			
"	"	4	4																			
"	"	5	5																			
John J. & Marie Ermann		6	6																			
Arthur O. & Luella R. Anderson		7	7																			
"	"	8	8																			
"	"	9	9																			
"	"	10	10																			
"	"	11	11																			
"	"	12	12																			
"	"	13	13																			
"	"	14	14																			
"	"	15	15																			
"	"	16	16																			
"	"	17	17																			
"	"	18	18																			
"	"	19	19																			
"	"	20	20																			

Sold for Taxes	Validations by School Districts as Equalized by Department of Taxation: District No. ..... Rate ..... Mills	District No. ..... Rate ..... Mills	District No. 5 Rate 0 Mills	District No. ..... Rate ..... Mills	District No. ..... Rate ..... Mills	District No. ..... Rate ..... Mills	Tax including State Tax on Non-Homestead 11.6 Mills	State Tax on Non-Homestead 11.6 Mills	Special Taxes	Total Taxes	Paid	When Paid: Month Day Year	Number of Receipt	March Settlement 1954	June Settlement 1954	Penalty	November Settlement 1954	Penalty	Collections to First Monday in January 1955	Penalty	Delinquent on First Monday in January 1955	Total Delinquent Tax and Penalty	Remarks
	Dollars	Dollars	Dollars	Dollars	Dollars	Dollars	$ ct.	$ ct.	$ ct.	$ ct.				$ ct.	$ ct.	$ ct.	$ ct.	$ ct.	$ ct.	$ ct.	$ ct.	$ ct.	
1			H 5				1.30			1.30	1 PAID IN FULL	APR 26 1954											
2			H 143				37.20			37.20	2 PAID IN FULL	APR 26 1954											
3			H 5				1.30			1.30	3 PAID IN FULL	APR 26 1954	5164		52.22								
4			42				10.92	.20		11.12	4 PAID IN FULL	APR 26 1954											
5			H 5				1.30			1.30	5 PAID IN FULL	APR 26 1954											
6			46				11.96	.22		12.18	6 PAID IN FULL	MAY 31 1954	12140		12.18								
7			8				2.08	.04		2.12	7 PAID IN FULL	APR 26 1954											
8			8				2.08	.04		2.12	8 PAID IN FULL	APR 26 1954											
9			44				11.44	.20		11.64	9 PAID IN FULL	APR 26 1954											
10			8				2.08	.04		2.12	10 PAID IN FULL	APR 26 1954											
11			42				10.92	.20		11.12	11 PAID IN FULL	APR 26 1954											
12			8				2.08	.04		2.12	12 PAID IN FULL	APR 26 1954											
13			38				9.88	.18		10.06	13 PAID IN FULL	APR 26 1954											
14			8				2.08	.04		2.12	14 PAID IN FULL	APR 26 1954	5164		97.48								
15			52				13.52	.24		13.76	15 PAID IN FULL	APR 26 1954											
16			8				2.08	.04		2.12	16 PAID IN FULL	APR 26 1954											
17			52				13.52	.24		13.76	17 PAID IN FULL	APR 26 1954											
18			8				2.08	.04		2.12	18 PAID IN FULL	APR 26 1954											
19			42				10.92	.20		11.12	19 PAID IN FULL	APR 26 1954											
20			42				10.92	.20		11.12	20 PAID IN FULL	APR 26 1954											
			H 158 156 614				159.64	2.16		161.84					161.84								

Assessment Roll and Tax List of Real Property in the Town of Ponto Lake

Cass County, Minnesota, for Taxes for the Year 1953.

Form SC (53) 20M-8-53 10000 (1000)

	IN WHOSE NAME ASSESSED	TO WHOM TRANSFERED	DESCRIPTION OF PROPERTY: SUBDIVISION	Sec. or Lot	Town. Blk.	Rge.	Number of Acres of Land (Acres / 100ths)	No. School District	Indicate Homestead Tax as %	Indicate Agricultural Tax as %	TRUE AND FULL VALUATIONS: LAND Exclusive of Structures and Improvements	BUILDINGS and Other Structures	MACHINERY Permanently Attached to Real Estate	TOTAL True and Full Value	ASSESSED VALUATIONS: RURAL: Homestead Up to $4,000 20%	RURAL: Over $4,000 and Non-Homestead 33⅓%	ALL OTHER: Homestead Up to $4,000 25%	ALL OTHER: Over $4,000 and Non-Homestead 40%	MACHINERY Permanently Attached to Real Estate 33⅓%	TOTAL ASSESSED VALUE	Total Assessed Value as Equalized by the Board of Review	FINAL EQUALIZED VALUE
											Dollars	Dollars	Dollars	Dollars	Dollars	Dollars	Dollars	Dollars	Dollars	Dollars	Dollars	Dollars
1	Arthur O. & Luella R. Anderson		Napanee Beach	21				30														
2	"	"		22																		
3																						
4																						
5																						
6																						
7																						
8																						
9																						
10																						
11																						
12																						
13																						
14																						
15																						
16																						
17																						
18																						
19																						
20																						

	SOLD FOR TAXES	VALUATIONS BY SCHOOL DISTRICTS AS EQUALIZED BY DEPARTMENT OF TAXATION: District No. ..... Rate ..... Mills	District No. ..... Rate ..... Mills	District No. 30 Rate 40.0 Mills	District No. ..... Rate ..... Mills	District No. ..... Rate ..... Mills	District No. ..... Rate ..... Mills	Tax including State Homestead ..... Mills	State Tax on Non-Homestead 4.16 Mills	SPECIAL TAXES	TOTAL TAXES	PAID	WHEN PAID: Month Day Year	Number of Receipt	March Settlement 1954	June Settlement 1954	Penalty	November Settlement 1954	Penalty	Collections to Five Monday in January 1953	Penalty	Delinquent on Five Monday in January 1953	Total Delinquent Tax and Penalty	REMARKS
		Dollars	Dollars	Dollars	Dollars	Dollars	Dollars	$ cts.	$ cts.	$ cts.	$ cts.				$ cts.	$ cts.	$ cts.	$ cts.	$ cts.	$ cts.	$ cts.	$ cts.	$ cts.	
1				34				884	14		900	1	PAID IN FULL APR 26 1954	5767		900								
2				47				1092	20		1112	2	PAID IN FULL APR 26 1954			1112								
3												3												
4												4												
5												5												
6												6												
7												7												
8												8												
9												9												
10												10												
11												11												
12												12												
13												13												
14												14												
15												15												
16												16												
17												17												
18												18												
19												19												
20				76				1976	34		2012	20				2012								

Assessment Roll and Tax List of Real Property in the Town of Ponto Lake

Cass County, Minnesota, for Taxes for the Year 1953.

Form 5C (53)

In whose name assessed	To whom transferred	Description of property: Subdivision	Sec. or Lot	Town or Block	Rng.	Number of Acres of Land: Acres	Hdths	No. School District	Indicate Homestead Tax w or No	Indicate Agricultural Tax w or No	True and Full Valuations: Land Exclusive of Structures Dollars	Buildings and Other Structures Improvements Dollars	Machinery Permanently Attached to Real Estate Dollars	Total True and Full Value Dollars	Assessed Valuations: Rural: Homestead Up to $4,000 20% Dollars	Rural: Over $4,000 and Non-Homestead 33⅓% Dollars	All Other: Homestead Up to $4,000 25% Dollars	All Other: Over $4,000 and Non-Homestead 40% Dollars	Machinery Permanently Attached to Real Estate 33⅓% Dollars	Total Assessed Value Dollars	Total Assessed Value as Equalized by the Board of Review Dollars	Final Equalized Value Dollars
		Plat of East Shore (Part of Lot 4 Sec. 10-139-29)																				
Denver S. & Dorothy C. Ballwin			1					30														
"	"		2																			
"	"		3																			
Charlie & Lillie Brown			4																			
"	"		5																			
Charles H. & Lillie A. Brown			6																			
"	"		7																			
"	"		8																			
"	"		9																			
"	"		10																			
"	"		11																			
Neil & Lillian Cherry			12																			
"	"		13																			
Addie E. & Melvina C. Woodworth			14																			
"	"		15																			
"	"		16																			
"	"		17																			
Stephen C. Oetting & Rae Oetting			18																			
"	"		19																			
			20																			

Sold for Taxes	Valuations by School Districts as Equalized by Department of Taxation: District No. ..... Rate ..... Mills	District No. ..... Rate ..... Mills	District No. 2-A Rate 40 Mills	District No. ..... Rate ..... Mills	District No. ..... Rate ..... Mills	District No. ..... Rate ..... Mills	Tax including State Homestead ..... Mills	State Tax on Non-Homestead 4.6 Mills	Special Taxes	Total Taxes		Paid	When Paid: Month	Day	Year	Number of Receipt	March Settlement 1954	June Settlement 1954	Penalty	November Settlement 1954	Penalty	Collections to First Monday in January 1955	Penalty	Delinquent on First Monday in January 1955	Total Delinquent Tax and Penalty	Remarks
	Dollars	Dollars	Dollars	Dollars	Dollars	Dollars	$ cts.	$ cts.	$ cts.	$ cts.							$ cts.	$ cts.	$ cts.	$ cts.	$ cts.	$ cts.	$ cts.	$ cts.	$ cts.	
		H 3					78			78	1	PAID IN FULL	MAY	31	1954			78								
2		38					988	18		1006	2	PAID IN FULL	MAY	31	1954			1006								
3		8					208	04		212	3	PAID IN FULL	MAY	31	1954	70145		212								
4		H 4					104			104	4	2nd Half Paid / 1st Half Paid	OCT / MAY	22 / 31	1954 / 1954			52		52						
5		H 102					2652			2652	5	2nd Half Paid / 1st Half Paid	OCT / MAY	22 / 31	1954 / 1954			1326		1326						
6		H 4					104			104	6	2nd Half Paid / 1st Half Paid	OCT / MAY	22 / 31	1954 / 1954			52		52						
7		H 4					104			104	7	2nd Half Paid / 1st Half Paid	OCT / MAY	22 / 31	1954 / 1954	70146		52		52						
8		H 4					104			104	8	2nd Half Paid / 1st Half Paid	OCT / MAY	22 / 31	1954 / 1954	4436		52		52						
9		H 4					104			104	9	2nd Half Paid / 1st Half Paid	OCT / MAY	22 / 31	1954 / 1954			52		52						
10		H 4					104			104	10	2nd Half Paid / 1st Half Paid	OCT / MAY	22 / 31	1954 / 1954			52		52						
11		H 4					104			104	11	2nd Half Paid / 1st Half Paid	OCT / MAY	22 / 31	1954 / 1954			52		52						
12		H 4					104			104	12	PAID IN FULL	MAY	31	1954	12144		104								
13		H 4					104			104	13	PAID IN FULL	MAY	31	1954			104								
14		38					988	18		1006	14	2nd Half Paid / 1st Half Paid	SEP / MAY	7 / 31	1954 / 1954			503		503						
15		228					5930	106		6036	15	2nd Half Paid / 1st Half Paid	SEP / MAY	7 / 31	1954 / 1954	2145		3018		3018						
16		6					156	02		158	16	2nd Half Paid / 1st Half Paid	SEP / MAY	7 / 31	1954 / 1954	3276		79		79						
17		6					156	02		158	17	2nd Half Paid / 1st Half Paid	SEP / MAY	7 / 31	1954 / 1954			79		79						
18		6					156	02		158	18	PAID IN FULL	MAY	31	1954	70146		158								
19		74					1924	34		1958	19	PAID IN FULL	MAY	31	1954			1958								
20											20															
		H 141					141 92	186		1463 58								8969		5369						
		404																								
		545																								

Assessment Roll and Tax List of Real Property in the Town of Ponto Lake,

Cass County, Minnesota, for Taxes for the Year 1953.

Form PC (53) [illegible]

In whose name assessed	To whom transferred	Description of property: Subdivision	Sec. or Lot	Town or Block	Rng.	Number of Acres of Land: Acres	Tenths	Sec. School District	Indicate Gross Acres Taxed as Ag.	Indicate Acres Taxed as Ag.	True and Full Valuations: Land Exclusive of Structures and Improvements (Dollars)	Buildings and Other Structures (Dollars)	Machinery Permanently Attached to Real Estate (Dollars)	Total True and Full Value (Dollars)	Assessed Valuations, Rural: Homestead Up to $4,000 20% (Dollars)	Rural: Over $4,000 and Non-Homestead 33⅓% (Dollars)	All Other: Homestead Up to $4,000 25% (Dollars)	All Other: Over $4,000 and Non-Homestead 40% (Dollars)	Machinery Permanently Attached to Real Estate 33⅓% (Dollars)	Total Assessed Value (Dollars)	Total Assessed Value as Equalized by the Board of Review (Dollars)	Final Equalized Value (Dollars)
Martin & Marion D. Wotoril		East Shore	1			30		30														
"	"		2			21																
"	"		3			22																
"	"		4			23																
Ralph Henry Burwell			5			24																
"	"		6			25																
John & Bessie Lewis			7			26																
"	"		8			27																
"	"		9			28																
Fred H. & Marion H. Bartholomew			10			29																
"	"		11			30																
"	"		12			31																
"	"		13			32																
"	"		14			33																
Fred W. Lang			15			34																
"			16			35																
Leon O. Smith			17			36																
"			18			37																
Ward W. & Ellen A. Boyde			19			38																
"	"		20			39																

Sold for Taxes	Valuations by School Districts as Equalized by Department of Taxation: District No. / Rate ... Mills	District No. / Rate ... Mills	District No. / Rate ... Mills	District No. / Rate ... Mills	District No. / Rate ... Mills	District No. / Rate ... Mills	Tax including State Homestead ... Mills	State Tax on Non-Homestead ... Mills	Special Taxes	Total Taxes		Paid	When Paid: Month	Day	Year	Number of Receipt	March Settlement 1954	June Settlement 1954	Penalty	November Settlement 1954	Penalty	Collections to First Monday in January 1955	Penalty	Delinquent on First Monday in January 1955	Total Delinquent Tax and Penalty	Remarks
	Dollars	Dollars	Dollars	Dollars	Dollars	Dollars	$ cts.	$ cts.	$ cts.	$ cts.							$ cts.	$ cts.	$ cts.	$ cts.	$ cts.	$ cts.	$ cts.	$ cts.	$ cts.	
		6					156	02		158	1	2nd Half Paid / 1st Half Paid	AUG 5 / MAY 24		1954 / 1954											
		6					156	02		158	2	2nd Half Paid / 1st Half Paid	AUG 5 / MAY 24		1954 / 1954	11383 / 6708		2329		2329						
		6					156	02		158	3	2nd Half Paid / 1st Half Paid	AUG 5 / MAY 24		1954 / 1954											
		158					4110	74		4184	4	2nd Half Paid / 1st Half Paid	AUG 5 / MAY 24		1954 / 1954											
		6					156	02		158	5	PAID IN FULL	MAY 3		1954	12147		158								
		2					52			52	6	PAID IN FULL	MAY 3		1954			52								
		6					156	02		158	7	PAID IN FULL	APR 29		1954			158								
		6					156	02		158	8	PAID IN FULL	APR 29		1954	5648		158								
		6					156	02		158	9	PAID IN FULL	APR 29		1954			158								
		6					156	02		158	10	PAID IN FULL	MAY 14		1954											
		6					156	02		158	11	PAID IN FULL	MAY 14		1954											
		206					5358	96		5454	12	PAID IN FULL	MAY 14		1954	5328		6086								
		6					156	02		158	13	PAID IN FULL	MAY 14		1954											
		6					156	02		158	14	PAID IN FULL	MAY 14		1954											
		78					2028	36		2064	15	PAID IN FULL	MAY 31		1954			2064								
		6					156	02		158	16	PAID IN FULL	MAY 31		1954	12148		158								
		96					2496	44		2540	17	PAID IN FULL	MAY 31		1954	12149		2540								
		6					156	02		158	18	PAID IN FULL	MAY 31		1954			158								
		78					2028	36		2064	19	PAID IN FULL	FEB 2		1954	1277	2064									
		6					156	02		158	20	PAID IN FULL	FEB 2		1954		158									
		707					18256	314		18570							2222	14019		2329						

Assessment Roll and Tax List of Real Property in the Town of Pentz Lake,

Form SC (53) 50,000-5-53 Gov. Ptg. Off.

	IN WHOSE NAME ASSESSED	TO WHOM TRANSFERRED	DESCRIPTION OF PROPERTY: SUBDIVISION	Sec. or Lot	Town or Block	Rng.	Number of Acres of Land (Acres / 100ths)	No. School District	Information Received and Tax Roll No.	Information Received and Tax Roll No.	TRUE AND FULL VALUATIONS: LAND Exclusive of Structures or Improvements	BUILDINGS Incl. Other Structures	MACHINERY Permanently Attached to Real Estate	TOTAL True and Full Value	ASSESSED VALUATIONS: RURAL Homestead Up to $4,000 20%	RURAL Over $4,000 and Non-Homestead 33⅓%	ALL OTHER Homestead Up to $4,000 25%	ALL OTHER Over $4,000 and Non-Homestead 40%	MACHINERY Permanently Attached to Real Estate 33⅓%	TOTAL ASSESSED VALUE	Total Assessed Value as Corrected by the Board of Review	FINAL EQUALIZED VALUE
							Acres				Dollars	Dollars	Dollars	Dollars	Dollars	Dollars	Dollars	Dollars	Dollars	Dollars	Dollars	Dollars
1	Charles C. & Jennie B. Donoghue		East Shore		40																	
2	Ward N. & Ellen P. Boyd		Δ piece of Lot 40 – 21.9' on Sw Cor. then N. to NE Cor. then W. along N. line																			
3																						
4																						
5																						
6	Ruth Lyon Lawell				41																	
7	E. L. & Evangeline S. Maynard				42																	
8	" "				43																	
9	Fred H. & Marion H. Bartholomew		Outlot		A																	
10																						
11																						
12																						
13																						
14																						
15																						
16																						
17																						
18																						
19																						
20																						

Cass County, Minnesota, for Taxes for the Year 1953.

	SOLD FOR TAXES	VALUATIONS BY SCHOOL DISTRICTS AS EQUALIZED BY DEPARTMENT OF TAXATION: District No. / Rate Mills	District No. / Rate Mills	District No. / Rate Mills	District No. / Rate Mills	District No. / Rate Mills	District No. / Rate Mills	Tax including State Homestead Mills	State Tax on Non-Homestead Mills	SPECIAL TAXES	TOTAL TAXES	PAID	WHEN PAID (Month Day Year)	Number of Receipt	March Settlement 1954	June Settlement 1954	Penalty	November Settlement 1954	Penalty	Collection to First Monday in January 1955	Penalty	Delinquent on First Monday in January 1955	Total Delinquent Tax and Penalty	REMARKS
		Dollars	Dollars	Dollars	Dollars	Dollars	Dollars	$ cts.	$ cts.	$ cts.	$ cts.				$ cts.	$ cts.	$ cts.	$ cts.	$ cts.	$ cts.	$ cts.	$ cts.	$ cts.	
1				26	Abate # 6217			39 17	54		39 71	Balance Paid	AUG 26 1954	12549										
								39 56	54		39 54	1st Half Paid	MAY 31 1954	10782		27 32		3 45						23.32 Abated
2	BOND FOR TAXES			2				52			52	PAID IN FULL	MAY 31 1954	10144		52								
3																								
4																								
5																								
6				114				29 66	54		30 20	PAID IN FULL	JUL 21 1954	11255				30 20						pendent '45
7				114				29 66	54		30 20	2nd Half Paid	OCT 30 1954	14736										
												1st Half Paid	MAY 31 1954	10138		15 10		15 10						
8				52				13 52	24		13 76	2nd Half Paid	OCT 30 1954	14736										
												1st Half Paid	MAY 31 1954			6 88		6 88						
9				2				52			52	PAID IN FULL	MAY 11 1954	5315		52								
10																								
11																								
12																								
13																								
14																								
15																								
16																								
17																								
18																								
19																								
20																								
				490				127 74	2 28		129 74					50 27		50 23						23 82

Form 5C (53) [illegible]

Assessment Roll and Tax List of Real Property in the Town of Ponto Lake

	IN WHOSE NAME ASSESSED	TO WHOM TRANSFERRED	DESCRIPTION OF PROPERTY: SUBDIVISION	Sec. or Lot	Town or Block	Rng.	Number of Acres of Land: Acres	100ths	No. School District	Inclusion Dispensed Tax	Inclusion Agricultural Tax	TRUE AND FULL VALUATIONS: LAND Exclusive of Structures and Improvements	BUILDINGS and Other Structures	MACHINERY Permanently Attached to Real Estate	TOTAL True and Full Value	ASSESSED VALUATIONS: RURAL: Homestead Up to $4,000 20%	RURAL: Over $4,000 and Non-Homestead 33⅓%	ALL OTHER: Homestead Up to $4,000 25%	ALL OTHER: Over $4,000 and Non-Homestead 40%	MACHINERY Permanently Attached to Real Estate 33⅓%	TOTAL ASSESSED VALUE	Total Assessed Value as Equalized by the Board of Review	FINAL EQUALIZED VALUE
												Dollars	Dollars	Dollars	Dollars	Dollars	Dollars	Dollars	Dollars	Dollars	Dollars	Dollars	Dollars
1	W. H. + Mary Ann Venselin		Ada Pine Beach (Part of Lot 3 Sec. 27-139-29)	1																			
2	~~Harry J. + Margaret~~ R. Hildred			2																			
3	Frank H. + Hilda E. Bell			3																			
4	"	"		4																			
5	Albert R. + Helen G. Anderson			5																			
6	M. + Lydia H. Rolstad			6																			
7	"	"		7																			
8	"	"		8																			
9	"	"		9																			
10	Glenn J. + Irene E. Hines			10																			
11	"	"		11																			
12	"	"		12																			
13	"	"		13																			
14	"	"		14																			
15	"	"		15																			
16	"	"		16																			
17	"	"		17																			
18	"	"		18																			
19																							
20																							

	SOLD FOR TAXES	VALUATIONS BY SCHOOL DISTRICTS AS EQUALIZED BY DEPARTMENT OF TAXATION: District No. ..... Rate ..... Mills	District No. ..... Rate ..... Mills	District No. 56 Rate 9.5 Mills	District No. ..... Rate ..... Mills	District No. ..... Rate ..... Mills	District No. ..... Rate ..... Mills	Tax including State Homestead ..... Mills	State Tax on Non-Homestead 4.75 Mills	SPECIAL TAXES	TOTAL TAXES		PAID	WHEN PAID: Month	Day	Year	Number of Receipt	March Settlement 1954	June Settlement 1954	Penalty	November Settlement 1954	Penalty	Collections to First Monday in January 1955	Penalty	Delinquent on First Monday in January 1955	Total Delinquent Tax and Penalty	REMARKS
		Dollars	Dollars	Dollars	Dollars	Dollars	Dollars	$ cts.	$ cts.	$ cts.	$ cts.							$ cts.	$ cts.	$ cts.	$ cts.	$ cts.	$ cts.	$ cts.	$ cts.	$ cts.	
1				137				46 04	18		46 22	1	PAID IN FULL	MAY 31	1954	2097			46 22								
2				40				1 56	02		1 58	2	PAID IN FULL	MAY 31	1954	2151			1 58								
3				6				1 56	02		1 58	3	PAID IN FULL	MAY 31	1954				1 58								
4				6				1 56	02		1 58	4	PAID IN FULL	MAY 31	1954	2152			1 58								
5				52				13 52	24		13 76	5	PAID IN FULL	MAY 31	1954	2153			13 76								
6				52				13 52	24		13 76	6	PAID IN FULL	MAY 31	1954				13 76								
7				48				12 48	22		12 70	7	PAID IN FULL	MAY 31	1954	5311			12 70								
8				78				20 28	36		20 64	8	PAID IN FULL	MAY 31	1954				20 64								
9				6				1 56	02		1 58	9	PAID IN FULL	MAY 31	1954				1 58								
10				6				1 56	02		1 58	10	2nd Half Paid 1st Half Paid	SEP 23 MAY 31	1954 1954				4 50		4 50						
11				34				8 84	16		9 00	11	2nd Half Paid 1st Half Paid	SEP 23 MAY 31	1954 1954				3 97		3 97						
12				30				7 80	14		7 94	12	2nd Half Paid 1st Half Paid	SEP 23 MAY 31	1954 1954				3 71		3 71						
13				28				7 28	14		7 42	13	2nd Half Paid 1st Half Paid	SEP 23 MAY 31	1954 1954				6 76		6 76						
14				52				13 52	24		13 76	14	2nd Half Paid 1st Half Paid	SEP 23 MAY 31	1954 1954	2098			6 88		6 88						
15				34				8 84	16		9 00	15	2nd Half Paid 1st Half Paid	SEP 23 MAY 31	1954 1954	3413			4 50		4 50						
16				42				10 92	20		11 12	16	2nd Half Paid 1st Half Paid	SEP 23 MAY 31	1954 1954				5 56		5 56						
17				4				1 04			1 04	17	2nd Half Paid 1st Half Paid	SEP 23 MAY 31	1954 1954				5 2		5 2						
18				4				1 04			1 04	18	2nd Half Paid 1st Half Paid	SEP 23 MAY 31	1954 1954				5 2		5 2						
19												19															
20												20															
				197 514 711				184 88	2 36		187 24								150 33		36 92						

Form SC (13) [illegible]

Assessment Roll and Tax List of Real Property in the Town of Ponto Lake Cass County, Minnesota, for Taxes for the Year 1953.

	IN WHOSE NAME ASSESSED	TO WHOM TRANSFERRED	DESCRIPTION OF PROPERTY: SUBDIVISION	Sec. or Lot	Town or Block	Rge.	Number of Acres of Land: Acres	100ths	No. School District	Indicate Homestead Tax or No	Indicate Agricultural Tax or No	TRUE AND FULL VALUATIONS: LAND Exclusive of Structures and Improvements	BUILDINGS and Other Structures	MACHINERY Permanently Attached to Real Estate	TOTAL True and Full Value	ASSESSED VALUATIONS: RURAL: Homestead Up to $4,000 20%	Over $4,000 and Non-Homestead 33⅓%	ALL OTHER: Homestead Up to $4,000 25%	Over $4,000 and Non-Homestead 40%	MACHINERY Permanently Attached to Real Estate 33⅓%	TOTAL ASSESSED VALUE	Total Assessed Value as Equalized by the Board of Review	FINAL EQUALIZED VALUE
												Dollars	Dollars	Dollars	Dollars	Dollars	Dollars	Dollars	Dollars	Dollars	Dollars	Dollars	Dollars
			Ada Pine Beach																				
1	Fred J. & Lena Douglas						19		30														
2	" "						20																
3	" "						21																
4	~~Hollis Johnson~~	Hollis L. Johnson					22																
5	~~Hollis & Loretta A. Johnson~~	" "					23																
6	Ernest H. & Inez Kearney Wilkie						24																
7	" "						25																
8	Arthur H. & Bernadette V. Olson						26																
9	" "						27																
10	" "						28																
11																							
12																							
13																							
14																							
15																							
16																							
17																							
18																							
19																							
20																							

	SOLD FOR TAXES	VALUATIONS BY SCHOOL DISTRICTS AS EQUALIZED BY DEPARTMENT OF TAXATION: District No. ___ Rate ___ Mills	District No. ___ Rate ___ Mills	District No. ___ Rate ___ Mills	District No. ___ Rate ___ Mills	District No. ___ Rate ___ Mills	District No. ___ Rate ___ Mills	Tax including State Homestead ___ Mills	State Tax on Non-Homestead 4.5 Mills	SPECIAL TAXES	TOTAL TAXES		PAID	WHEN PAID Month Day Year	Number of Receipt	March Settlement 1954	June Settlement 1954	Penalty	November Settlement 1954	Penalty	Collections to Five Monday in January 1955	Penalty	Delinquency on First Monday in January 1955	Total Delinquent Tax and Penalty	REMARKS
		Dollars	Dollars	Dollars	Dollars	Dollars	Dollars	$ cts.	$ cts.	$ cts.	$ cts.					$ cts.	$ cts.	$ cts.	$ cts.	$ cts.	$ cts.	$ cts.	$ cts.	$ cts.	
1			H 38					988			988	1	PAID IN FULL	MAY 31 1954			988								
2			H 4					104			104	2	PAID IN FULL	MAY 31 1954	20104		104								
3			H 38					988			988	3	PAID IN FULL	MAY 31 1954			988								
4			6					156	02		158	4	PAID IN FULL	MAR 2 4 1954	3772		1776								
5			60					1560	28		1581	5	PAID IN FULL	MAR 2 4 1954											
6			6					156	02		158	6											158	174	
7			70					1820	32		1852	7											1852	2037	
8			N 55					1430			1430	8	PAID IN FULL	JAN 15 1954		1430									
9			H 21					546			546	9	PAID IN FULL	JAN 15 1954	87	546									
10			H 4					104			104	10	PAID IN FULL	JAN 15 1954		104									
11												11													
12												12													
13												13													
14												14													
15												15													
16												16													
17												17													
18												18													
19												19													
20												20													
			R 160					7852	64		7916					2080	3826						2010		
			142																						
			302																						

Form 5C (15) 10-20-50 (Form 5C-1)

Assessment Roll and Tax List of Real Property in the Town of Ponto Lake, Cass County, Minnesota, for Taxes for the Year 1953.

	In Whose Name Assessed	To Whom Transferred	Description of Property: Subdivision	Sec. or Lot	Town or Block	Rng.	Number of Acres of Land: Acres	100ths	No. School District	Indicate Classification Res. or Na	Indicate Agricultural Tax or Na	True and Full Valuations: Land Exclusive of Structures and Improvements	Buildings and Other Structures	Machinery Permanently Attached to Real Estate	Total True and Full Value	Assessed Valuations: Rural: Homestead Up to $4,000 20%	Rural: Over $4,000 and Non-Homestead 33⅓%	All Other: Homestead Up to $4,000 25%	All Other: Over $4,000 and Non-Homestead 40%	Machinery Permanently Attached to Real Estate 33⅓%	Total Assessed Value	Total Assessed Values Equalized by the Board of Review	Final Equalized Value
							Acres	100ths				Dollars	Dollars	Dollars	Dollars	Dollars	Dollars	Dollars	Dollars	Dollars	Dollars	Dollars	Dollars
			Ponto North Shore (Lot 9 Sec. 3-139-29)																				
1	Rose A. Honig			1					30														
2	C. H. Wm & Gertrude E. Sachse			2																			
3	Omaha Lakounting Club			3																			
4	Wallace K. & Bessie M. Groves			4																			
5	Lulu V. Matthews			5																			
6	Chas. A. & Jennie D. Musselman			6																			
7	Gertrude G. Battey			7																			
8	Thomas R. & Ida Hauck Houston			8																			
9	Otis H. & M. Vern Sawyer			9																			
10	Jack & Mabel K. Matthews			10																			
11	Frank E. & Emma M. Seeley			11																			
12	Lester O. & Grace Stiles			12																			
13																							
14																							
15																							
16																							
17																							
18																							
19																							
20																							

	Sold for Taxes	Valuations by School Districts as Equalized by Department of Taxation: District No. 20 Rate 75.5 Mills	District No. ..... Rate ..... Mills	District No. ..... Rate ..... Mills	District No. ..... Rate ..... Mills	District No. ..... Rate ..... Mills	District No. ..... Rate ..... Mills	Tax Including State Homestead ..... Mills	State Tax on Non-Homestead 4.64 Mills	Special Taxes	Total Taxes		Paid	When Paid Month Day Year	Number of Receipt	March Settlement 1954	June Settlement 1954	Finally	November Settlement 1954	Penalty	Collections to First Monday in January 1955	Finally	Delinquent on First Monday in January 1955	Total Delinquent Tax and Penalty	Remarks
		Dollars	Dollars	Dollars	Dollars	Dollars	Dollars	$ cts.	$ cts.	$ cts.	$ cts.					$ cts.	$ cts.	$ cts.	$ cts.	$ cts.	$ cts.	$ cts.	$ cts.	$ cts.	
1	H 92							21 62			21 62	1	2nd Half Paid	AUG 18 1954	12466		10 81		10 81						
2	212							49 84	98		50 82	2	1st Half Paid	MAY 31 1954	12155		50 82								
3	114							26 50	54		27 34	3	PAID IN FULL	JUL 21 1954	12288				27 34	41					
4	H 64							15 04			15 04	4	PAID IN FULL	FEB 1954	12482	15 04									
5	H 64							15 04			15 04	5	PAID IN FULL	MAY 31 1954	12156		15 04								
6	80							23 50	46		23 96	6	PAID IN FULL	MAY 31 1954	12157		23 96								
7	H 98							23 64			23 04	7	PAID IN FULL	MAY 31 1954	12158		23 04								
8	114							26 80	54		27 34	8	PAID IN FULL	MAY 31 1954	12159		27 34								
9	14							3 30	06		3 36	9	PAID IN FULL	MAY 31 1954	12160		3 36								
10	86							20 22	40		20 62	10	PAID IN FULL	MAY 31 1954	12161		20 62								
11	H 64							15 04			15 04	11	PAID IN FULL	MAY 31 1954	12162		15 04								
12	14							3 30	06		3 36	12	PAID IN FULL	MAY 31 1954	12163		3 36								
13												13													
14												14													
15												15													
16												16													
17												17													
18												18													
19												19													
20												20													
	H 582 / 154 / 1036							24 854	304		24 658					15 04	193 39		38 15						

Form 3C (53) [illegible]

Assessment Roll and Tax List of Real Property in the Town of Ponto Lake

	IN WHOSE NAME ASSESSED	TO WHOM TRANSFERRED	DESCRIPTION OF PROPERTY: SUBDIVISION	Sec. or Lot	Town or Block	Rng.	Number of Acres of Land: Acres	100ths	No. School District	Indicate Homestead Tax or No	Indicate Agricultural Tax or No	TRUE AND FULL VALUATIONS: LAND Exclusive of Structures and Improvements	BUILDINGS and Other Structures	MACHINERY Permanently Attached to Real Estate	TOTAL True and Full Value	ASSESSED VALUATIONS: RURAL: Homestead Up to $4,000 20%	RURAL: Over $4,000 and Non-Homestead 33⅓%	ALL OTHER: Homestead Up to $4,000 25%	ALL OTHER: Over $4,000 and Non-Homestead 40%	MACHINERY Permanently Attached to Real Estate 33⅓%	TOTAL ASSESSED VALUE	Total Assessed Value as Equalized by the Board of Review	FINAL EQUALIZED VALUE
												Dollars	Dollars	Dollars	Dollars	Dollars	Dollars	Dollars	Dollars	Dollars	Dollars	Dollars	Dollars
			Snodgrass 1st Addn. to East Shore																				
1	Oliver + Vivian Kobs			1					30														
2	Glen J. + Rosetta E. Snodgrass			2																			
3	Ben + Lyla Conley			3																			
4	Robert + Dorothy Osborne			4																			
5																							
6																							
7																							
8																							
9																							
10																							
11																							
12																							
13																							
14																							
15																							
16																							
17																							
18																							
19																							
20																							

	SOLD FOR TAXES	VALUATIONS BY SCHOOL DISTRICTS AS EQUALIZED BY DEPARTMENT OF TAXATION: District No. 30 Rate 28 Mills	District No. ..... Rate ..... Mills	District No. ..... Rate ..... Mills	District No. ..... Rate ..... Mills	District No. ..... Rate ..... Mills	District No. ..... Rate ..... Mills	Tax, including State Homestead ..... Mills	State Tax on Non-Homestead 4.69 Mills	SPECIAL TAXES	TOTAL TAXES		PAID	WHEN PAID: Month Day Year	Number of Receipt	March Settlement 1954	June Settlement 1954	Penalty	November Settlement 1954	Penalty	Collections to Five Monday in January 1955	Penalty	Delinquent as Per Monday in January 1955	Penalty	Total Delinquent Tax and Penalty	REMARKS
		Dollars	Dollars	Dollars	Dollars	Dollars	Dollars	$ cts.	$ cts.	$ cts.	$ cts.						$ cts.	$ cts.	$ cts.	$ cts.	$ cts.	$ cts.	$ cts.	$ cts.	$ cts.	
1		196						46.08	92		47.00	1	PAID IN FULL	JAN 29 1954	2558	47.00										
2												2														
3		130						30.56	60		31.10	3	PAID IN FULL	MAY 31 1954	12564		31.10									
4		182						42.78	84		43.62	4	PAID IN FULL	AUG 31 1954	12580				43.62	1.09						6% Cancel. Exercise 2nd
5												5														
6												6														
7												7														
8												8														
9												9														
10												10														
11												11														
12												12														
13												13														
14												14														
15												15														
16												16														
17												17														
18												18														
19												19														
20												20														
		508						149.42	2.36		121.98					47.00	31.10		43.62							.06

Assessment Roll and Tax List of Real Property in the Town of Ponto Lake, Cass County, Minnesota, for Taxes for the Year 1953.

Form SC (33) [illegible]

	IN WHOSE NAME ASSESSED	TO WHOM TRANSFERRED	DESCRIPTION OF PROPERTY: SUBDIVISION	Sec.	Town or Block	Range	Number of Acres of Land: Acres	100ths	Not School District	Indicate Homestead Yes or No	Indicate Agricultural Yes or No	TRUE AND FULL VALUATIONS: LAND Exclusive of Structures Improvements (Dollars)	BUILDINGS and Other Structures (Dollars)	MACHINERY Permanently Attached to Real Estate (Dollars)	TOTAL True and Full Value (Dollars)	ASSESSED VALUATIONS: RURAL: Homestead Up to $4,000 20% (Dollars)	RURAL: Over $4,000 and Non-Homestead 33⅓% (Dollars)	ALL OTHER: Homestead Up to $4,000 25% (Dollars)	ALL OTHER: Over $4,000 and Non-Homestead 40% (Dollars)	MACHINERY Permanently Attached to Real Estate 33⅓% (Dollars)	TOTAL ASSESSED VALUE (Dollars)	Total Assessed Value as Equalized by the Board of Review (Dollars)	FINAL EQUALIZED VALUE (Dollars)
			Snodgrass 2nd Addn. to East Shore (Parcel No. 213 Sec. 10-139-29)																				
1	Glen J. & Rosetta E. Snodgrass						1																
2	" "						2 less NW 90'																
3	Lloyd H. & Zoe E. Rankin		NW 90' of				2																
4	" "						3																
5	Harry D. Burke						4																
6	Glen J. & Rosetta E. Snodgrass						5																
7	" "						6																
8	" "						7																
9	" "						8																
10	" "						9																
11	" "						10																
12	" "						11																
13	" "		Reserve Lot A (6.64 acs.)				Road																
14																							
15																							
16																							
17																							
18																							
19																							
20																							

	SOLD FOR TAXES	VALUATIONS BY SCHOOL DISTRICTS AS EQUALIZED BY DEPARTMENT OF TAXATION: District No. Rate Mills	District No. Rate Mills	District No. Rate Mills	District No. Rate Mills	District No. Rate Mills	Tax Including State Homestead Mills	State Tax on Non-Homestead Mills	SPECIAL TAXES	TOTAL TAXES	PAID: Month Day Year	WHEN PAID	Number of Receipt	March Settlement 1954	June Settlement 1954	Penalty	November Settlement 1954	Penalty	Collections to Five Months in January 1955	Penalty	Delinquent on Five Months in January 1955	Total Delinquent Tax and Penalty	REMARKS
		(Dollars)	(Dollars)	(Dollars)	(Dollars)	(Dollars)	$ cts.	$ cts.	$ cts.	$ cts.				$ cts.	$ cts.	$ cts.	$ cts.	$ cts.	$ cts.	$ cts.	$ cts.	$ cts.	
1	SOLD FOR TAXES	H 4					94			94	1st Half Paid	APR 28 1954	5113		47		47						
											2nd Half Paid	OCT 30 1954	6237										
2	SOLD FOR TAXES	H 5					118			118	1st Half Paid	APR 28 1954	5183		59		59						
											2nd Half Paid	OCT 30 1954											
3	SOLD FOR TAXES	See line 2																					
4		8					188	04		192													
5		206					4942	96		49 38	PAID IN FULL	MAY 1 1954	5321		4938						192		
6	SOLD FOR TAXES	H 5					118			118	1st Half Paid	APR 30 1954											
											2nd Half Paid	OCT 30 1954											
7	SOLD FOR TAXES	H 5					118			118	1st Half Paid	APR 30 1954											
											2nd Half Paid	OCT 30 1954											
8	SOLD FOR TAXES	H 5					118			118	1st Half Paid	APR 28 1954											
											2nd Half Paid	OCT 30 1954											
9		H 5					118			118	1st Half Paid	APR 28 1954	(6237)										
											2nd Half Paid	OCT 30 1954	(5183)		412		412						
10		H 5					118			118	1st Half Paid	APR 28 1954											
											2nd Half Paid	OCT 30 1954											
11		H 5					118			118	1st Half Paid	APR 28 1954											
											2nd Half Paid	OCT 30 1954											
12		H 5					118			112	1st Half Paid	APR 28 1954											
											2nd Half Paid	OCT 30 1954											
13																							
14																							
15																							
16																							
17																							
18																							
19																							
20																							
		H 44 7/10					6068	108		6168					5451		849				192		
		254																					

Assessment Roll and Tax List of Real Property in the Town of Pinto Lake

Form SC (32) (Revised 1951) Minnesota

	In Whose Name Assessed	To Whom Transferred	Description of Property: Subdivision	Sec. or Lot	Town or Block	Rng.	Number of Acres of Land: Acres	Mills	No. School District	Indicate Homestead by Yes or No	Indicate Agricultural by Yes or No	True and Full Valuations: Land Exclusive of Structures and Improvements (Dollars)	Buildings and Other Structures (Dollars)	Machinery Permanently Attached to Real Estate (Dollars)	Total True and Full Value (Dollars)	Assessed Valuations: Rural: Homestead Up to $4,000 20% (Dollars)	Rural: Over $4,000 and Non-Homestead 33⅓% (Dollars)	All Other: Homestead Up to $4,000 25% (Dollars)	All Other: Over $4,000 and Non-Homestead 40% (Dollars)	All Other: Machinery Permanently Attached to Real Estate 33⅓% (Dollars)	Total Assessed Value (Dollars)	Total Assess. Value as Modified by Board of Review (Dollars)	Final Equalized Value (Dollars)
1	Herman Miller		Lesher's Lake Ada Park (Lot 1 of Sec 28-139-29)	1					30														
2	"			2																			
3	Clarence R. Lesher			3																			
4	Chas. R. & Ida L. Emmert			4																			
5	Clarence R. Lesher			5																			
6	Edwin & Eudora Olson			6																			
7	H. W. & Lillian M. Anderson			7																			
8	Clarence R. Lesher		Reserve Lot A																				
9																							
10																							
11																							
12																							
13																							
14																							
15																							
16																							
17																							
18																							
19																							
20																							

Valuations by School Districts as Equalized by Department of Taxation

	Sold for Taxes	District No. ..... Rate ..... Mills (Dollars)	District No. ..... Rate ..... Mills (Dollars)	District No. 2-4 Rate 0.0 Mills (Dollars)	District No. ..... Rate ..... Mills (Dollars)	District No. ..... Rate ..... Mills (Dollars)	District No. ..... Rate ..... Mills (Dollars)	Tax Including State Homestead ..... Mills ($ cts.)	State Tax on Non-Homestead 4.6 Mills ($ cts.)	Special Taxes ($ cts.)	Total Taxes ($ cts.)
1				451				13.26			13.26
2				8				2.08			2.08
3				10				2.60			2.60
4				38				9.88	13		10.00
5				46				11.96	22		12.18
6				46				11.96	22		12.18
7	SOLD FOR TAXES			40				10.40	18		10.58
8				24				6.24	12		6.36
9											
10											
11											
12											
13											
14											
15											
16											
17											
18											
19											
20											
			14.67	194				63.38	92		69.30
				2.63							

	Paid	When Paid (Month Day Year)	Number of Receipt	March Settlement 1954 ($ cts.)	June Settlement 1954 ($ cts.)	Penalty ($ cts.)	November Settlement 1954 ($ cts.)	Penalty ($ cts.)	Collections to First Monday in January 1955 ($ cts.)	Penalty ($ cts.)	Delinquent on First Monday in January 1955 ($ cts.)	Total Delinquent Tax and Penalty ($ cts.)	Remarks
1	PAID IN FULL	MAY 17 1954	6326		15.24								
2	PAID IN FULL	MAY 17 1954											
3	Balance Paid	OCT 30 1954	6012										
	Part Paid	MAY 31 1954	6166		2.50		2.50						
4	PAID IN FULL	MAY 31 1954	6165		10.00								
5	Balance Paid	OCT 30 1954	6012										
	Part Paid	MAY 31 1954	6166		6.52		3.66						
6	PAID IN FULL	FEB 1954	1482	12.18									
7	PAID IN FULL	JUN 3 1954	11402				10.58						
	Balance Paid	OCT 30 1954	10072										
8	Part Paid	MAY 31 1954	6166		3.18		2.18						
9													
10													
11													
12													
13													
14													
15													
16													
17													
18													
19													
20													
				12.18	36.40		20.72						

Assessment Roll and Tax List of Real Property in the Town of Ponto Lake

Cass County, Minnesota, for Taxes for the Year 1953.

Form SC (53) [illegible]

In Whose Name Assessed	To Whom Transferred	Description of Property: Subdivision	Sec. or Lot	Town or Block	Reg.	Number of Acres of Land: Acres	100ths	No. School District	Indicate homestead Tax by Yes or No	Indicate Agricultural Tax by Yes or No	True and Full Valuations: Land Exclusive of Structures and Improvements (Dollars)	Buildings and Other Structures (Dollars)	Machinery Permanently Attached to Real Estate (Dollars)	Total True and Full Value (Dollars)	Assessed Valuations: Rural: Homestead Up to $4,000 20% (Dollars)	Rural: Over $4,000 and Non-Homestead 33⅓% (Dollars)	All Other: Homestead Up to $4,000 25% (Dollars)	All Other: Over $4,000 Non-Homestead 40% (Dollars)	All Other: Machinery Permanently Attached to Real Estate 33⅓% (Dollars)	Total Assessed Value (Dollars)	Total Assessed Values as Equalized by the Board of Review (Dollars)	Final Equalized Value (Dollars)
		Shady Wood Shores (Part of Lots 4 & 5 Sec. 14-137-29)																				
Otto B. Griffin			1																			
"			2																			
"			3																			
"			4																			
"			5																			
"			6																			
"			7																			
"			8																			
"			9																			
"			10																			
"			11																			
"			12																			
"			13																			
"			14																			
"			15																			
"			16																			
"			17																			
"			18																			
"			19																			
"			20																			

Valuations by School Districts as Equalized by Department of Taxation: District No. 9 Rate 23.23 Mills; District No. ..... Rate ..... Mills; District No. ..... Rate ..... Mills; District No. ..... Rate ..... Mills; District No. ..... Rate ..... Mills

Sold for Taxes	Dollars	Dollars	Dollars	Dollars	Dollars	Dollars	Tax Including State Tax on Non-Homestead 4.48 Mills ($ cts.)	State Tax on Non-Homestead ($ cts.)	Special Taxes ($ cts.)	Total Taxes ($ cts.)		Paid	When Paid (Month Day Year)	Number of Receipt	March Settlement 1954 ($ cts.)	June Settlement 1954 ($ cts.)	Penalty ($ cts.)	November Settlement 1954 ($ cts.)	Penalty ($ cts.)	Collections to First Monday in January 1955 ($ cts.)	Penalty ($ cts.)	Delinquent on First Monday in January 1955 ($ cts.)	Total Delinquent Tax and Penalty ($ cts.)	Remarks
	H 2						48			48	1	2nd Half Paid	OCT 7 1954											
	H 2						48			48	2	1st Half Paid / 2nd Half Paid	MAY 1 1954 / OCT 7 1954											
	H 2						48			48	3	1st Half Paid / 2nd Half Paid	MAY 1 1954 / OCT 7 1954											
	H 2						48			48	4	2nd Half Paid	OCT 7 1954											
	H 2						48			48	5	1st Half Paid / 2nd Half Paid	MAY 1 1954 / OCT 7 1954											
	H 2						48			48	6	1st Half Paid / 2nd Half Paid	MAY 1 1954 / OCT 7 1954											
	H 2						48			48	7	1st Half Paid / 2nd Half Paid	MAY 1 1954 / OCT 7 1954											
	H 2						48			48	8	1st Half Paid / 2nd Half Paid	MAY 1 1954 / OCT 7 1954											
	H 2						48			48	9	2nd Half Paid	OCT 7 1954	13793										
	H 2						48			48	10	2nd Half Paid	OCT 7 1954	13802		4 80		4 80						
	H 2						48			48	11	2nd Half Paid	OCT 7 1954											
	H 2						48			48	12	2nd Half Paid	OCT 7 1954											
	H 2						48			48	13	1st Half Paid / 2nd Half Paid	MAY 1 1954 / OCT 7 1954											
	H 2						48			48	14	1st Half Paid / 2nd Half Paid	MAY 1 1954 / OCT 7 1954											
	H 2						48			48	15	2nd Half Paid	OCT 7 1954											
	H 2						48			48	16	1st Half Paid / 2nd Half Paid	MAY 1 1954 / OCT 7 1954											
	H 2						48			48	17	2nd Half Paid	OCT 7 1954											
	H 2						48			48	18	2nd Half Paid / 1st Half Paid	OCT 7 1954											
	H 2						48			48	19	2nd Half Paid / 1st Half Paid	OCT 7 1954											
	H 2						48			48	20	2nd Half Paid / 1st Half Paid	OCT 7 1954											
	H 40						960			960						4 80		4 80						

Assessment Roll and Tax List of Real Property in the Town of Ponto Lake

Form SC (53) [illegible]

In whose name assessed	To whom transferred	Description of property: Subdivision	Sec. or Lot	Town. or Block	Rang.	Number of Acres of Land: Acres	100ths	Sch. Dist.	Indicate Homestead Yes or No	Indicate Agricultural Yes or No	True and Full Valuations: Land (Economic of Structures and Improvements)	Buildings and Other Structures	Machinery Permanently Attached to Real Estate	Total True and Full Value	Assessed Valuations: Rural: Homestead Up to $4,000 20%	Rural: Over $4,000 and Non-Homestead 33⅓%	All Other: Homestead Up to $4,000 25%	All Other: Over $4,000 and Non-Homestead 40%	Machinery Permanently Attached to Real Estate 33⅓%	Total Assessed Value	Total Assessed Value as Revised by the Board of Review	Final Equalized Value
		Shady Wood Shores									Dollars	Dollars	Dollars	Dollars	Dollars	Dollars	Dollars	Dollars	Dollars	Dollars	Dollars	Dollars
Otto B. Griffin		1	21																			
"		2	22																			
"		3	23																			
"		4	24																			
"		5	25																			
"		6	26																			
Harvey W. & Nora Schulze		7	27																			
" "		8	28																			
" "		9	29																			
" "		10	30																			
Otto B. Griffin		11	31																			
"		12	32																			
"		13	33																			
"		14	34																			
"		15	35																			
"		16	36																			
"		17	37																			
"		18	38																			
"		19	39																			
"		20	40																			

	Sold for Taxes	Valuations by School Districts as Equalized by Department of Taxation: District No. 4-0 Rate 33 Mills	District No. 2	District No.	District No.	District No.	Tax including State Homestead ...Mills	State Tax on Non-Homestead 11.44 Mills	Special Taxes	Total Taxes	Paid	When Paid	Number of Receipt	March Settlement 1954	June Settlement 1954	Penalty	November Settlement 1954	Penalty	Collections to First Monday in January 1955	Penalty	Delinquent on First Monday in January 1955	Total Delinquent Tax and Penalty	Remarks
		Dollars	Dollars	Dollars	Dollars	Dollars	$ cts.	$ cts.	$ cts.	$ cts.		Month Day Year		$ cts.	$ cts.	$ cts.	$ cts.	$ cts.	$ cts.	$ cts.	$ cts.	$ cts.	
1		H 2					48			48	1	2nd Half Paid OCT 7 1954 / 1st Half Paid MAY 13 1954			24		24						
2		H 2					48			48	2	2nd Half Paid OCT 7 1954 / 1st Half Paid MAY 13 1954			24		24						
3		H 2					48			48	3	2nd Half Paid OCT 7 1954 / 1st Half Paid MAY 13 1954	1313 / 5308		24		24						
4		H 2					48			48	4	2nd Half Paid OCT 7 1954 / 1st Half Paid MAY 13 1954			24		24						
5		4					94	02		96	5	2nd Half Paid OCT 7 1954 / 1st Half Paid MAY 13 1954			48		48						
6		4					94	02		96	6	PAID IN FULL MAR 18 1954			48		48						
7		48					11 28	22		1 50	7	PAID IN FULL MAR 18 1954			1 50								
8		4					94	02		96	8	PAID IN FULL MAR 18 1954	4875		96								
9		4					94	02		96	9	PAID IN FULL MAR 18 1954			96								
10		H 2					48			48	10	2nd Half Paid OCT 7 1954 / 1st Half Paid MAY 13 1954			48								
11	SOLD FOR TAXES	H 2					48			48	11	2nd Half Paid OCT 7 1954 / 1st Half Paid MAY 13 1954											
12	SOLD FOR TAXES	H 2					48			48	12	2nd Half Paid OCT 7 1954 / 1st Half Paid MAY 13 1954											
13	SOLD FOR TAXES	H 2					48			48	13	2nd Half Paid OCT 7 1954 / 1st Half Paid MAY 13 1954											
14	SOLD FOR TAXES	H 2					48			48	14	2nd Half Paid OCT 7 1954 / 1st Half Paid MAY 13 1954											
15	SOLD FOR TAXES	H 2					48			48	15	2nd Half Paid OCT 7 1954 / 1st Half Paid MAY 13 1954	5368		24		24						
16	SOLD FOR TAXES	H 2					48			48	16	2nd Half Paid OCT 7 1954 / 1st Half Paid MAY 13 1954	1313										
17		H 2					48			48	17	2nd Half Paid OCT 7 1954 / 1st Half Paid MAY 13 1954											
18		H 2					48			48	18	2nd Half Paid OCT 7 1954 / 1st Half Paid MAY 13 1954											
19		H 2					48			48	19	2nd Half Paid OCT 7 1954 / 1st Half Paid MAY 13 1954											
20		H 2					48			48	20	2nd Half Paid OCT 7 1954 / 1st Half Paid MAY 13 1954											
		H 30 / 14 / 94					2224	30		2254					1824		432						

Assessment Roll and Tax List of Real Property in the Town of Ponto Lake

Cass County, Minnesota, for Taxes for the Year 1953.

Form 5C (33) [illegible]

In Whose Name Assessed	To Whom Transferred	Description of Property: Subdivision	Sec. or Lot	Town or Block	Rng.	Number of Acres of Land: Acres	Tens	No. School District	Inh. gals. Hous. and Tax or No.	Inh. tals. agri. cul. land Tax or No.	True and Full Valuations: Land Exclusive of Structures and Improvements	Buildings and Other Structures	Machinery Permanently Attached to Real Estate	Total True and Full Value	Assessed Valuations: Rural: Homestead Up to $4,000 20%	Rural: Over $4,000 and Non-Homestead 33⅓%	All Other: Homestead Up to $4,000 25%	All Other: Over $4,000 and Non-Homestead 40%	Machinery Permanently Attached to Real Estate 33⅓%	Total Assessed Value	Total Assessed Value as Equalized by the Board of Review	Final Equalized Value	Remarks
											Dollars	Dollars	Dollars	Dollars	Dollars	Dollars	Dollars	Dollars	Dollars	Dollars	Dollars	Dollars	
Otto B. Griffin		Shady Wood Shores	1			41		30															
"			2			42																	
"			3			43																	
"			4			44																	
"			5			45																	
"			6			46																	
"			7			47																	
"			8			48																	
"			9			49																	
"			10			50																	
"			11			51																	
"			12			52																	
"			13			53																	
"			14			54																	
"			15			55																	
"			16			56																	
"			17			57																	
"			18			58																	
"			19			59																	
"			20			60																	

Sold for Taxes	District No.	Rate	Valuations by School Districts as Equalized by Department of Taxation: District No.	Rate	District No.	Rate	District No.	Rate	District No.	Rate	Tax including State Homestead	State Tax on Non-Homestead	Special Taxes	Total Taxes	Paid	When Paid	Number of Receipt	March Settlement 1954	Fire Settlement 1954	Penalty	November Settlement 1954	Penalty	Collections to Five Months in January 1955	Penalty	Delinquent on First Monday in January 1955	Total Delinquent Tax and Penalty	Remarks
			Dollars	Dollars	Dollars	Dollars	Dollars	Dollars	Dollars	Dollars	$ cts.	$ cts.	$ cts.	$ cts.		Month Day Year		$ cts.	$ cts.	$ cts.	$ cts.	$ cts.	$ cts.	$ cts.	$ cts.	$ cts.	
		30													2nd Half Paid	OCT 7 1954											
1	H	2									48			48	1st Half Paid	MAY 13 1954											
		2 Mills													2nd Half Paid	OCT 7 1954											
2	H	2									48			48	1st Half Paid	MAY 13 1954											
															2nd Half Paid	OCT 7 1954											
3	H	2									48			48	1st Half Paid	MAY 13 1954											
															2nd Half Paid	OCT 7 1954											
4	H	2									48			48	1st Half Paid	MAY 13 1954											
															2nd Half Paid	OCT 7 1954											
5	H	2									48			48	1st Half Paid	MAY 13 1954											
															2nd Half Paid	OCT 7 1954											
6	H	2									48			48	1st Half Paid	MAY 13 1954											
															2nd Half Paid	OCT 7 1954											
7	H	2									48			48	1st Half Paid	MAY 13 1954											
															2nd Half Paid	OCT 7 1954											
8	H	2									48			48	1st Half Paid	MAY 13 1954											
															2nd Half Paid	OCT 7 1954											
9	H	2									48			48	1st Half Paid	MAY 13 1954											
															2nd Half Paid	OCT 7 1954											
10	H	2									48			48	1st Half Paid	MAY 13 1954	13937										
															2nd Half Paid	OCT 7 1954	5309		528		528						
11	H	2									48			48	1st Half Paid	MAY 13 1954											
															2nd Half Paid	OCT 7 1954											
12	H	2									48			48	1st Half Paid	MAY 13 1954											
															2nd Half Paid	OCT 7 1954											
13	H	2									48			48	1st Half Paid	MAY 13 1954											
															2nd Half Paid	OCT 7 1954											
14	H	2									48			48	1st Half Paid	MAY 13 1954											
															2nd Half Paid	OCT 7 1954											
15	H	2									48			48	1st Half Paid	MAY 13 1954											
															2nd Half Paid	OCT 7 1954											
16	H	2									48			48	1st Half Paid	MAY 13 1954											
															2nd Half Paid	OCT 7 1954											
17	H	2									48			48	1st Half Paid	MAY 13 1954											
															2nd Half Paid	OCT 7 1954											
18	H	2									48			48	1st Half Paid	MAY 13 1954											
															2nd Half Paid	OCT 7 1954											
19		4									94	02		96													
															2nd Half Paid	OCT 7 1954											
20		4									94	02		96													
	H	30																									
		8																									
		44									1052	04		1056					528		528						

Assessment Roll and Tax List of Real Property in the Town of Pente Lake

Form SC (52) [illegible]

IN WHOSE NAME ASSESSED	TO WHOM TRANSFERRED	DESCRIPTION OF PROPERTY: SUBDIVISION	Sec. or Lot	Town or Block	Rng.	Number of Acres of Land: Acres	Rods	No. School District	Information Received To Be Filled In	Information Received To Be Filled In	TRUE AND FULL VALUATIONS: LAND Exclusive of Structures and Improvements (Dollars)	BUILDINGS and Other Structures (Dollars)	MACHINERY Permanently Attached to Real Estate (Dollars)	TOTAL True and Full Value (Dollars)	ASSESSED VALUATIONS: RURAL: Homestead Up to $4,000 20% (Dollars)	RURAL: Over $4,000 and Non-Homestead 33⅓% (Dollars)	ALL OTHER: Homestead Up to $4,000 25% (Dollars)	ALL OTHER: Over $4,000 and Non-Homestead 40% (Dollars)	MACHINERY Permanently Attached to Real Estate 33⅓% (Dollars)	TOTAL ASSESSED VALUE (Dollars)	Total Assessed Value as Equalized by the Board of Review (Dollars)	FINAL EQUALIZED VALUE (Dollars)
Otto B. Griffin		Shady Wood Shores	1	61				30														
"			2	62																		
"			3	63																		
"			4	64																		
"			5	65																		
Hiram [illegible] Chase			6	66																		
Virgil D. & Esther M. Gilbert			7	67																		
" "			8	68																		
" "			9	69																		
Otto B. Griffin			10	70																		
"			11	71																		
"			12	72																		
"			13	73																		
"			14	74																		
"			15	75																		
"			16	76																		
"			17	77																		
"			18	78																		
"			19	79																		
"			20	80																		

SOLD FOR TAXES	VALUATIONS BY SCHOOL DISTRICTS AS EQUALIZED BY DEPARTMENT OF TAXATION: District No. 2 Rate 20 Mills (Dollars)	District No. ..... Rate ..... Mills (Dollars)	District No. ..... Rate ..... Mills (Dollars)	District No. ..... Rate ..... Mills (Dollars)	District No. ..... Rate ..... Mills (Dollars)	District No. ..... Rate ..... Mills (Dollars)	Tax including State Tax on Homestead ..... Mills ($ cts.)	State Tax on Non-Homestead 4 1/2 Mills ($ cts.)	SPECIAL TAXES ($ cts.)	TOTAL TAXES ($ cts.)		PAID	WHEN PAID (Month Day Year)	Number of Receipt	March Settlement 1954 ($ cts.)	June Settlement 1954 ($ cts.)	Penalty ($ cts.)	November Settlement 1954 ($ cts.)	Penalty ($ cts.)	Collections to First Monday in January 1955 ($ cts.)	Penalty ($ cts.)	Delinquent on First Monday in January 1955 ($ cts.)	Total Delinquent Tax and Penalty ($ cts.)	REMARKS
	44						10 34			1034	1	2nd Half Paid	OCT 7 1954										
	H 2						48			48	2	1st Half Paid	MAY 13 1954										
												2nd Half Paid	OCT 7 1954										
	H 2						48			48	3	1st Half Paid	MAY 13 1954										
												2nd Half Paid	OCT 7 1954										
	H 2						48			48	4	1st Half Paid	MAY 13 1954										
												2nd Half Paid	OCT 7 1954										
	H 2						48			48	5	1st Half Paid	MAY 13 1954										
												2nd Half Paid	OCT 7 1954										
	H 2						48			48	6	1st Half Paid	MAY 13 1954										
												2nd Half Paid	OCT 7 1954										
	H 2						48			48	7	1st Half Paid	MAY 13 1954										
												2nd Half Paid	OCT 7 1954										
	H 2						48			48	8	1st Half Paid	MAY 13 1954										
												2nd Half Paid	OCT 7 1954										
	H 2						48			48	9	1st Half Paid	MAY 13 1954										
												2nd Half Paid	OCT 7 1954										
	H 2						48			48	10	1st Half Paid	MAY 13 1954	3809									
												2nd Half Paid	OCT 7 1954	5307		1620		1620					
	H 2						48			48	11	1st Half Paid	MAY 13 1954										
												2nd Half Paid	OCT 7 1954										
	H 30						706			706	12	1st Half Paid	MAY 13 1954										
												2nd Half Paid	OCT 7 1954										
	H 25						588			588	13	1st Half Paid	MAY 13 1954										
												2nd Half Paid	OCT 7 1954										
	H 2						48			48	14	1st Half Paid	MAY 13 1954										
												2nd Half Paid	OCT 7 1954										
	H 2						48			48	15	1st Half Paid	MAY 13 1954										
												2nd Half Paid	OCT 7 1954										
	H 2						48			48	16	1st Half Paid	MAY 13 1954										
												2nd Half Paid	OCT 7 1954										
	H 2						48			48	17	1st Half Paid	MAY 13 1954										
												2nd Half Paid	OCT 7 1954										
	H 2						48			48	18	1st Half Paid	MAY 13 1954										
												2nd Half Paid	OCT 7 1954										
	4						94	02		96	19	1st Half Paid	MAY 13 1954										
												2nd Half Paid	OCT 7 1954										
	4						94	02		96	20	1st Half Paid	MAY 13 1954										
												2nd Half Paid	OCT 7 1954										
	H 85																						
	137						3236	04		3240						1620		1620					

Assessment Roll and Tax List of Real Property in the Town of Pente Lake

Form 3C (53) [illegible]

	IN WHOSE NAME ASSESSED	TO WHOM TRANSFERRED	DESCRIPTION OF PROPERTY: SUBDIVISION	Sec. or Lot	Town or Block	Rng.	Number of Acres of Land: Acres	Tenths	No. School District	Indicate Homestead Tax in Red	Indicate Agricultural Tax in Red	TRUE AND FULL VALUATIONS: LAND Exclusive of Structures and Improvements	BUILDINGS and Other Structures	MACHINERY Permanently Attached to Real Estate	TOTAL True and Full Value	ASSESSED VALUATIONS: RURAL: Homestead Up to $4,000 20%	RURAL: Over $4,000 and Non-Homestead 33⅓%	ALL OTHER: Homestead Up to $4,000 25%	ALL OTHER: Over $4,000 and Non-Homestead 40%	MACHINERY Permanently Attached to Real Estate 33⅓%	TOTAL ASSESSED VALUE	Total Assessed Value as Equalized by Director of Review	FINAL EQUALIZED VALUE
												Dollars	Dollars	Dollars	Dollars	Dollars	Dollars	Dollars	Dollars	Dollars	Dollars	Dollars	Dollars
1	Otto B. Griffin		Shady Wood Shores	81					30														
2	"			82																			
3	"			83																			
4	"			84																			
5	"			85																			
6	"			86																			
7	"			87																			
8																							
9																							
10																							
11																							
12																							
13																							
14																							
15																							
16																							
17																							
18																							
19																							
20																							

	SOLD FOR TAXES	VALIDATIONS BY SCHOOL DISTRICTS AS EQUALIZED BY DEPARTMENT OF TAXATION: District No. 30 Rate 4.62 Mills	District No. ..... Rate ..... Mills	District No. ..... Rate ..... Mills	District No. ..... Rate ..... Mills	District No. ..... Rate ..... Mills	District No. ..... Rate ..... Mills	Tax including State Homestead ..... Mills	State Tax on Non-Homestead 4.66 Mills	SPECIAL TAXES	TOTAL TAXES		PAID	WHEN PAID Month	Day	Year	Number of Receipt	March Settlement 1954	June Settlement 1954	Penalty	November Settlement 1954	Penalty	Collections to First Monday in January 1955	Penalty	Delinquent as First Monday in January 1955	Total Delinquent Tax and Penalty	REMARKS
		Dollars	Dollars	Dollars	Dollars	Dollars	Dollars	$ cts.	$ cts.	$ cts.	$ cts.						$ cts.	$ cts.	$ cts.	$ cts.	$ cts.	$ cts.	$ cts.	$ cts.	$ cts.	
1		48						11 28	22		11 50	1	2nd Half Paid	OCT	7	1954										
													1st Half Paid	MAY	13	1954										
2		4						94	02		96	2	2nd Half Paid	OCT	7	1954										
													1st Half Paid	MAY	13	1954										
3		4						94	02		96	3	2nd Half Paid	OCT	7	1954										
													1st Half Paid	MAY	13	1954										
4		4						94	02		96	4	2nd Half Paid	OCT	7	1954	13137									
													1st Half Paid	MAY	13	1954	5308									
5		4						94	02		96	5	2nd Half Paid	OCT	7	1954			8 15		8 15					
													1st Half Paid	MAY	13	1954										
6	H 2							48			48	6	2nd Half Paid	OCT	7	1954										
													1st Half Paid	MAY	13	1954										
7	H 2							48			48	7	2nd Half Paid	OCT	7	1954										
													1st Half Paid	MAY	13	1954										
8												8														
9												9														
10												10														
11												11														
12												12														
13												13														
14												14														
15												15														
16												16														
17												17														
18												18														
19												19														
20												20														
	H 4							16 00	30		16 30								8 15		8 15					
	44																									
	48																									

Assessment Roll and Tax List of Real Property in the Town of Pineto Lake

Form SC(15) (Revised 1953)

IN WHOSE NAME ASSESSED	TO WHOM TRANSFERRED		DESCRIPTION OF PROPERTY: SUBDIVISION	Sec. or Lot	Town or Block	Rng.	Number of Acres of Land: Acres	100ths	No. School District	Indicate Homestead Tax or No	Indicate Agricultural Tax or No	TRUE AND FULL VALUATIONS: LAND Exclusive of Improvements	BUILDINGS and Other Improvements	MACHINERY Permanently Attached to Real Estate	TOTAL True and Full Value	ASSESSED VALUATIONS: RURAL: Homestead Up to $4,000 20%	RURAL: Over $4,000 and Non-Homestead 33⅓%	ALL OTHER: Homestead Up to $4,000 25%	ALL OTHER: Over $4,000 and Non-Homestead 40%	MACHINERY Permanently Attached to Real Estate 33⅓%	TOTAL ASSESSED VALUE	Total Assessed Value as Equalized by the Board of Review	FINAL EQUALIZED VALUE
							Dollars					Dollars	Dollars	Dollars	Dollars	Dollars	Dollars	Dollars	Dollars	Dollars	Dollars	Dollars	Dollars
			Haley Haven (Cont of Lots 8 Sec 14-139-29)																				
Floyd E. & Marion V. Haley		1		1																			
" "		2		2																			
Homer O. & Lena E. Harris		3		3																			
Floyd E. & Marion V. Haley		4		4																			
" "		5		5																			
" "		6		6																			
" "		7		7																			
" Andrew J. & Mary B. Fischmann		8		8																			
Floyd E. & Marion V. Haley		9	Outlot A																				
		10																					
		11																					
		12																					
		13																					
		14																					
		15																					
		16																					
		17																					
		18																					
		19																					
		20																					

	SOLD FOR TAXES	VALUATIONS BY SCHOOL DISTRICTS AS EQUALIZED BY DEPARTMENT OF TAXATION: Districts No. 2	District	District	District	District	District	Tax including State Homestead ... Mills	State Tax on Non-Homestead 4.66 Mills	SPECIAL TAXES	TOTAL TAXES		PAID	WHEN PAID	Number of Receipt	March Settlement 1954	June Settlement 1954	Penalty	November Settlement 1954	Penalty	Collections to Five Months in January 1955	Penalty	Delinquent on Five Months in January 1955	Penalty	Total Delinquent Tax and Penalty	REMARKS
		Dollars	Dollars	Dollars	Dollars	Dollars	Dollars	$ cts.	$ cts.	$ cts.	$ cts.			Month Day Year		$ cts.	$ cts.	$ cts.	$ cts.	$ cts.	$ cts.	$ cts.	$ cts.	$ cts.	$ cts.	
1												1														
2												2														
3												3														
4												4														
5												5														
6												6														
7												7														
8												8														
9												9														
10												10														
11												11														
12												12														
13												13														
14												14														
15												15														
16												16														
17												17														
18												18														
19												19														
20												20														

Assessment Roll and Tax List of Real Property in the ..... of .....,

Cass County, Minnesota, for Taxes for the Year 1953.

Form 50(55) [illegible]

	IN WHOSE NAME ASSESSED	TO WHOM TRANSFERRED	DESCRIPTION OF PROPERTY: SUBDIVISION	Sec. or Lot	Town or Block	Rng.	Number of Acres of Land (Acres / 100ths)	No. School District	Indicate Homestead Tax or No	Indicate Agricultural Tax or No.	TRUE AND FULL VALUATIONS: LAND Exclusive of Structures and Improvements (Dollars)	BUILDINGS and Other Structures (Dollars)	MACHINERY Permanently Attached to Real Estate (Dollars)	TOTAL True and Full Value (Dollars)	ASSESSED VALUATIONS: RURAL: Homestead Up to $4,000 20% (Dollars)	RURAL: Over $4,000 and Non-Homestead 33⅓% (Dollars)	ALL OTHER: Homestead Up to $4,000 25% (Dollars)	ALL OTHER: Over $4,000 and Non-Homestead 40% (Dollars)	MACHINERY Permanently Attached to Real Estate 33⅓% (Dollars)	TOTAL ASSESSED VALUE (Dollars)	Total Assessed Value as Equalized by the Board of Review (Dollars)	FINAL EQUALIZED VALUE (Dollars)
1																						
2																						
3																						
4																						
5																						
6																						
7																						
8																						
9																						
10																						
11																						
12																						
13																						
14																						
15																						
16																						
17																						
18																						
19																						
20																						

	SOLD FOR TAXES	VALUATIONS BY SCHOOL DISTRICTS AS EQUALIZED BY DEPARTMENT OF TAXATION: Begins No. 20 Rate 2 Mills	District No. ..... Rate ..... Mills	Begins No. 20 Rate 2 Mills	District No. 24 Rate 2 Mills	District No. ..... Rate ..... Mills	District No. ..... Rate ..... Mills	Tax including State Homestead Tax 1½ Mills	State Tax on Non-Homestead ..... Mills	SPECIAL TAXES	TOTAL TAXES	PAID	WHEN PAID Month Day Year	Number of Receipt	March Settlement 1954	June Settlement 1954	Penalty	November Settlement 1954	Penalty	Collections to First Monday in January 1955	Penalty	Delinquent on First Monday in January 1955	Total Delinquent Tax and Penalty	REMARKS
		Dollars	Dollars	Dollars	Dollars	Dollars	Dollars	$ cts.	$ cts.	$ cts.	$ cts.				$ cts.	$ cts.	$ cts.	$ cts.	$ cts.	$ cts.	$ cts.	$ cts.	$ cts.	
1																								
2																								
3																								
4																								
5																								
6																								
7	Unpaid taxes																							
8		H 13144		2288 = 15,432																				
9		T.H 12177		8379 = 20,556																				
10		25323		10,667 = 35,990																				
11																								
12																								
13						U-M30	5934.04																	
14						M. M30	277400																	
15	Sold Tax						8728.04+95.52 =				8823.56													
16																								
17																								
18																								
19																								
20																								