ASSESSMENT & TAX LIST

Ponto Lake

1949

Form 1

DIRECTIONS TO ASSESSOR

OFFICE OF COUNTY AUDITOR.

.... County .... 1949.

.... Assessor of the ....

According to the requirements of law, I herewith deliver to you the Assessment Books for the said .... *of* .... *for the year 1949, containing a list of all Real Estate that has become subject to taxation since the Assessment of May 1, 1948, so far as the same have come to my knowledge from any source, and I hereby direct you to assess all Personal Property, and to make such change in Real Estate as are required in the odd-numbered year, and make return thereof to me as required by the law prescribing your duties hereto annexed.*

A form of the return to be signed by you is appended in this book.

.... *County Auditor.*

Extracts from Laws Relating to the Listing of Personal Property.

(Section Numbers Refer to Minnesota Statutes 1945)

Sec. 272.01. PROPERTY SUBJECT TO TAXATION. All real and personal property in this state, and all personal property of persons residing therein, * * * is taxable, except such as is by law exempt from taxation.

WHEN LISTED AND ASSESSED

Sec. 273.01 * * * Personal Property shall be listed and assessed annually with reference to its value on May 1, and if acquired on that day, shall be listed by or for the persons acquiring it.

Sec. 273.22. By whom listed. Personal Property shall be listed in the manner following:

1. Every person of full age and sound mind, being a resident of this state, shall list all of his *** personal property.

2. He shall also list separately, and in the name of his principal, all moneys and other personal property invested, loaned, or otherwise controlled by him as agent or attorney, ***.

3. The property of a minor, child or insane person shall be listed by his guardian, or by the person having such property in charge.

4. The property of a person for whose benefit it is held in trust, by the trustee; of the estate of a deceased person, by the executor or administrator.

5. The property of a corporation whose assets are in the hands of a receiver, by such receiver.

6. The property of a body politic or corporate, by the proper agent or officer thereof.

7. The property of a firm or company, by a partner or agent thereof.

8. The property of manufacturers and others in the hands of an agent, by such agent in the name of his principal, as merchandise.

Sec. 273.26. Where listed. Except as otherwise in this chapter provided, personal property shall be listed and assessed in the county, town, or district where owner, agent or trustee resides.

Sec. 273.27. Certain personal property; where listed. All household goods and furniture, including clocks, musical instruments, sewing machines, wearing apparel of members of the family, and all personal property used by the owner for personal and domestic purposes, or for the furnishing or equipment of the family residence, shall be listed and assessed in the district where the same is usually kept.

Sec. 273.29. Merchants and manufacturers. The personal property pertaining to the business of a merchant or of a manufacturer shall be listed in the town or district where his business is carried on ***.

Sec. 273.30. Farm property of non-resident. When the owner of livestock or other personal property connected with a farm does not reside thereon, the same shall be listed and assessed in the town or district, where the farm is situated. If the farm is situated in several towns or districts, it shall be listed and assessed in the town or district in which the principal place of business of such farm is located.

Sec. 273.32. Elevators, etc., on railroad. All elevators and warehouses, with the machinery and fixtures therein, situated upon the land of any railroad company which are not in good faith owned, operated and exclusively controlled by such company, shall be listed and assessed as personal property in the town or district where situated.

Sec. 273.33. Pipeline companies. Personal property of *** pipeline companies engaged in the business of transporting natural gas, gasoline, or other petroleum products *** shall be listed and assessed in the county, town, or district where the same is usually kept.

Sec. 273.36. Personal property of electric light and power companies in cities and villages. Personal property of electric light and power companies having a fixed situs in any city, village, or borough in this state shall be listed and assessed where situated ***.

Sec. 273.37. Personal property of electric light and power companies outside of cities and villages. Personal property, other than personal property lying inside of the corporate limits of any city of the first class, of electric light and power companies, and other individuals and partnerships supplying electric power, having a fixed situs outside of the corporate limits of villages, cities, and boroughs, shall be listed with and assessed by the commissioner of taxation in the county where situated.

Sec. 273.23. Merchants; Consignees. Every merchant required to list his property shall state also the value of his property pertaining to his business as a merchant. No consignee shall be required to list for taxation any property the product of this state, nor the value of any property consigned to him from any other place for the sole purpose of being stored or forwarded, if he has no interest in such property, and derives no profit from its sale.

Sec. 273.24. Manufacturers. Every manufacturer required to list his property shall state also the value of all articles purchased, received, or otherwise held for the purpose of being used, in whole or in part, in any process of manufacturing, combining, rectifying or refining. Every manufacturer and person owning a manufacturing establishment of any kind shall list, as part of his manufacturer's stock, the value of all engines, machinery, tools, and implements used or designed to be used in any such process, except such fixtures as have been considered real property.

Sec. 273.44. Estates of decedents. The personal property of the estate of a deceased person shall be listed and assessed at the place of listing at the time of his death.

Sec. 273.45. Persons under Guardianship. The personal property of a minor under guardianship shall be listed and assessed where the guardian resides and of every other person under guardianship, where the ward resides.

Sec. 273.46. Assignees and receivers. Personal property in the hands of an assignee or receiver shall be listed and assessed at the place of listing before his appointment.

Sec. 273.47. Property moved between May and July. The owner of personal property removing from one county, town, or district to another between May 1 and July 1, shall be assessed in either in which he is first called upon by the assessor. A person moving into this state from another state between said dates shall list the property owned by him on May 1 of such year in the county, town, or district in which he resides, unless he shall make it appear to the assessor that he is held for tax of the current year on the property in another state.

Sec. 273.48. Where listed in case of doubt. In case of doubt as to the proper place of listing personal property or where it cannot be listed as in this chapter provided, if between places in the same county, the place for listing and assessing shall be determined by the county board of equalization; and if between different counties, or places in different counties, by the Commissioner of Taxation***.

Sec. 273.25. Lists to be verified. Every person required to list property for taxation shall make out and deliver to the assessor, upon blanks furnished by him, a verified statement of all personal property owned by him on May 1 of the current year. He shall also make separate statements in like manner of all personal property in his possession or under his control which *** he is required to list for taxation as agent or attorney, guardian, parent, trustee, executor, administrator, receiver, accounting officer, partner, factor, or in any other capacity ***.

Sec. 273.65. Examination under oath. Whenever the assessor shall be of the opinion that the person listing property for himself, or for any other person, company, or corporation, has not made a full, fair, and complete list thereof, he may examine such person under oath in regard to the amount of the property he is required to list; and, if such person shall refuse to make full discovery under oath, the assessor may list the property of such person or his principal according to his best judgment and information.

Sec. 273.68. Failure to obtain list. In case of failure to obtain a statement of personal property, the assessor shall ascertain the amount of value of such property, and assess the same at such amount as he believes to be the true value thereof. When requested, he shall sign and deliver to the person assessed a copy of the statement showing the valuation of the property so listed.

Sec. 273.20. Assessor may enter dwellings, etc. Any officer authorized by law to assess property for taxation may, when necessary to the proper performance of his duties, enter any dwelling house, building, or structure, and view the same and the property therein.

Sec. 620.05. False statement regarding taxes. Every person who, in making any statement, oral or written, which is required or authorized by law to be made as a basis of imposing or reducing any tax or assessment, who shall wilfully make any statement as to any material matter which he knows to be false, shall be guilty of a gross misdemeanor.

Sec. 273.13. Classification of property—Subdivision 1. How classified. All real and personal property subject to a general property tax and not subject to any gross earnings or other lieu tax is hereby classified for purposes of taxation as provided by this section.

Subdivision 2. Class 1. Iron ore whether mined or unmined shall constitute Class one and shall be valued and assessed at fifty (50) per cent of its true and full value. If unmined, it shall be assessed with and as a part of the real estate in which it is located, but at the rate aforesaid. Iron ore which either (a) is mined by underground methods and placed in stockpiles subsequent to August 1 of a calendar year and prior to the next succeeding May 1, and which contains phosphorus in excess of .180 per cent, dried analysis, or which is classified by the iron ore trade as siliceous, Manganiferous, Mesabi Bessemer, or Mesabi non-Bessemer ore, or (b) is mined by open pit methods, and in accordance with good engineering and metallurgical practice, requires concentration other than crushing or screening or both to make it suitable for commercial blast furnace use, and which is so concentrated and placed in stockpile subsequent to August 1 of a calendar year and prior to the next succeeding May 1 for two taxable years after being mined only, shall be listed and assessed in the taxing district where mined at the same amount per ton as it would be assessed if still unmined, and thereafter such ore in stockpiles shall be valued and assessed as mined iron ore, as otherwise provided by law. The real estate in which iron ore is located, other than the ore, shall be classified and assessed in accordance with the provisions of classes three "b," and four, as the case may be. In assessing any tract or lot of real estate in which iron ore is known to exist the assessable value of the ore exclusive of the land in which it is located, and the assessable value of the land exclusive of the ore shall be determined and set down separately and the aggregate of the two shall be assessed against the tract or lot.

Class 1a. All direct products of the blast and open hearth furnaces that are utilized in the form produced and are not further processed, shall constitute class 1a and shall be valued and assessed at 15 per cent of the full and true value thereof.

Subdivision 3. Class 2. All household goods and furniture, including clocks, musical instruments, sewing machines, wearing apparel of members of the family and all personal property actually used by the owner for personal and domestic purposes, or for the furnishing or equipment of the family residence, shall constitute class two and shall be valued and assessed at 25 per cent of the full and true value thereof.

Subdivision 4. Class 3. All agricultural products, except as provided by class three "a" and class three "d," stocks of merchandise of all sorts together with the furniture and fixtures used therewith, manufacturers' materials and manufactured articles, all tools, implements and machinery, whether fixtures or otherwise, except as provided by class three "d", and all real estate, which is rural in character and devoted or adaptable to rural but not necessarily agricultural use, except as provided by classes one and three "b" hereof, shall constitute class three and shall be valued and assessed at 33⅓ per cent of the true and full value thereof.

Subdivision 5. Class 3a. All agricultural products in the hands of the producer shall constitute class three "a" and shall be valued and assessed at 10 per cent of full and true value thereof.

* * *

Subdivision 8. Class 3d. Livestock, poultry, all horses, mules, and asses used exclusively for agricultural purposes, all agricultural tools, implements, and machinery used by the owner in any agricultural pursuit shall constitute class three "d" and shall be valued and assessed at 20 per cent of the full and true value thereof.

Subdivision 9. Class 4. All property not included in the preceding classes shall constitute class four and shall be valued and assessed at forty (40) per cent of the full and true value thereof.

Minnesota Statutes 1945, Section 270.07. The Commissioner of Taxation shall prescribe the form of all blanks and books required under this chapter . . .

Minnesota Statutes 1945, Section 273.03, as amended. The county auditor shall annually provide the necessary assessment books and blanks at the expense of the county, for and to correspond with each assessment district. He shall make out, in the real property assessment book, complete lists of all lands or lots subject to taxation, showing the names of the owners, if to him known; and, if unknown, so stated opposite each tract or lot, the number of acres, and the lots or parts of lots or blocks, included in each description of property.***

The assessors and at least one member of each local board of review shall meet at the office of the county auditor on a day to be fixed by the commissioner of taxation for the purpose of receiving instructions as to their duties under the laws of the state. Each assessor and board of review member attending such meetings shall receive as compensation for such service the sum of $6.00 per day for each day necessarily consumed in attending such meeting, and mileage at the rate of five cents per mile for each mile necessarily traveled in going from his home to and returning from the county-seat, to be computed by the usually traveled route, and paid out of the county treasury upon the warrant of the county auditor.

The forms in this book are prescribed for the 1949 assessment by G. HOWARD SPAETH, Commissioner of Taxation.

INDEX TO SECTIONS

SECTION	PAGE
Sec. 1	
" 2	
" 3	
" 4	
" 5	
" 6	
" 7	
" 8	
" 9	
" 10	
" 11	
" 12	
" 13	
" 14	
" 15	
" 16	
" 17	
" 18	
" 19	
" 20	
" 21	
" 22	
" 23	
" 24	
" 25	
" 26	
" 27	
" 28	
" 29	
" 30	
" 31	
" 32	
" 33	
" 34	
" 35	
" 36	

For Convenience of Auditor in Showing Boundaries of School Districts

Township No. 139 *Range No.* 29 *Mer. P. M.*

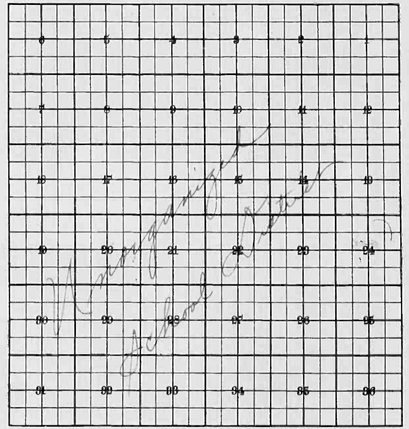

Returns Showing Grain Received in or Handled by Elevators, Warehouses and Mills in the ..... of ..... in the County of ..... for the Year Ending May 1, 1949.

NAMES OF OWNERS	ADDRESS	Bushels of Wheat	Bushels of Soy Beans	Bushels of Flax	Total No. of Bushels of Wheat, Soy Beans and Flax	★ Tax of ½ Mill per Bushel (Dollars, Cts.)	Bushels of Corn	Bushels of Barley	Bushels of Rye	Bushels of Oats	Bushels of Buckwheat	Bushels of all Other Grains	Total No. Bushels Corn, Barley, Rye, Oats, Buckwheat, and all Other Grains	★ Tax of ½ Mill Per Bushel (Dollars, Cts.)	★ Total Tax (Dollars, Cts.)	REMARKS

Note ★ Assessors will not fill these Columns

Ponto Lake
Township or Village

Lands Which Have Ceased to be Homesteads Since the 1948 Real Estate Assessment

Name of Owner	Sch. Dist.	Description of Property Subdivision	Sec. or Lot	Town or Block	Range	No. of Acres
Paul Loomis 1630 Baltimore Waterloo, Ia	Unorg	Lot 17 Kinney Camp	✓		139-29	75'X150'
Frank L Silvernale Osage Ia	Unorg	Lot 1 Kinney Camp	✓		139-29	.28

Ponto Lake
Township or Village

Lands Becoming Homestead Since the 1948 Real Estate Assessment

Name of Owner	Sch Dist.	Description of Property Subdivision	Sec. or Lot	Town or Block	Range	No. of Acres
Mr D & Mrs Jay Hart	Unorg	NW¼ of SW¼	3		139-29	40 ✓
		N½ of SE¼	4		139-29	40 ✓
		W½ of SE¼	4		139-29	80 ✓
Rose H Duff	Unorg	Lot 1 + 2 + 33 ft East of Lot 1 of Kinney Camp	16		139-29	✓
Hazel Hodges	Unorg	S½ of SE¼	10		139-29	80 ✓
Mrs Rudolph A. Spiegling	Unorg	East half of Part of Lot 2 belonging to Mabel Patterson	16		139-29	✓
Merrill A. Keller + Wife	Unorg	Lot 4	9	✓	139-29	11½ a
Earl McDowell	Unorg	N½ of SW¼	34	✓	139-29	80 a
BR, + Agnes M. Yoakum	Unorg	West ½ of Part of Lot 2 belonging to Mabel Patterson	16		139-29	✓
J. Humphrey	Unorg	Lots 10-16 inclusive (Ada Pine Beach) and uncompleted portion of that lot 3 Sec 27				✓

N½ of SW¼ Sec 34-139-29
Homestead for 1949
good house also
15X18X12-17' g PM
Earl McDowell
Peter Jacobson
Ponto Lake
add to NW¼ of SW¼

Keller Ponto Lake
N 50' of S 603' of Lot 4
N 360' of S 963' of N 816' of Lot 4
Sec 9-139-29
✓
Homestead for 1949

Increase or Decrease in Value of Property because of Erection or Destruction of Buildings or Structures in township or village of Ponto Lake

Names of Owners	Description	Sec. or Lot	Town or Block	Range	True & Full Value of Buildings	Kind of Building	Assessed Value to Apply on Buildings	Assessed Value to Be Charged no longer on prop.
Matt L Lyell Moroty Cabin not Complete	N½ of NW¼ of NW¼	34		139-29	75	Frame	✓	
Margaret + Earl McDowell Cabin not Complete Moved out of used bldg.	S½ of NW¼ except	34		139-29	100	Frame	✓	
Arthur J. Brandt + Ella L. Brandt Cabin Not finished Kenosha Mich	Part of Lot 1 belonging to	22		139-29	$150	Frame	✓	
Otto Faulisch Pine River Cabin not completed	part of East Lot 1 belonging to	22		139-29	250	Frame	✓	
O William Lachance Ambassador apt. Cleveland Ohio New Cabin not finished	Platted (Lot 33) of Ponto Lake Getty Club. "Ponto North Shore"					log cabin	✓	
	Part of Lot 3	3		139-29	$700	Frame		
O Chas. Brown Pine River	Lot 19	16			100		✓	
Alfred Swanson + Edith Swanson	East Shore Plat Part of Lot 3 formerly belonging to Lena Carpenter	16		139-29	100	Converted old bottom	✓	

O NON HOMESTEAD

Real Estate Becoming Subject to Taxation Since the 1948 Real Estate Assessment in the township ~~or village~~ of Ponto Lake

Name of Owner	Sch. Dist.	Description	Sec. or Lot	Town or Block	Range	No. of Acres	Homestead yes or no	True & Full Value Land	Bldg.	Mach.	Total	Total Assessed Value
Kirkie Sietsma		NW¼ of NE¼	23	139	29	40	yes	$160		✓		160 Homested
		approx 15 acres in nice bed + Swamp								✓		
Roy Tilbury		South Lot 1	8	139	29	36	Yes	120	10	Home built		120 Homested
" "		NW¼ of NW¼	8	139	29	40	Yes	100	13 acres wheat			100 Homested

O Non Homestead

"Where?" not posted to 1949 book unable to locate HB.

Increase or Decrease in Value of Property because of Erection or Destruction of Buildings or Structures in township or village of _____

Names of Owners	Description	Sec. or Lot	Town or Block	Range	True & Full Value of Buildings	Kind of Building	Assessed Value to Apply on Buildings	Assessed Value to Be Charged no longer on prop.
O Martin Nakasie 336 E. 5th St. Hammonton New Jersey	LOT 23 East Shore Plat	10			300	frame	✓	
O C. L. Snyder ~~13661 Hart, Lane~~ Detroit, Mich	Part of Lot 2 - off from Lot 2 Sec 9, belonging to Kinney	9			$300 not yet Completed	log cabin 24X30	✓	
O Elizabeth Pontchow Pine River	Part of Lot 8 belonging to Sec	14		139-29	$75	log cabin	✓	
J. W. Dorrington Pine River	SE¼ of SE¼	21		139-29	$460	frame 36'-5"	? Where	Old log cabin
Louis Bierpflugschuh Pine River	LOT 6 N W E S	3		139-29	$150	frame foundation	not yet Completed	✓
Jerry Wittstock 30 Stanley Sophine Schoolcraft Michigan	NE¼ of NE¼	22		139-29	125	frame	Where?	
O Roy J. Henderson 7 Philipsdale					$125	frame	not finished	Where?
Rose H. Duff Rockford Ill	Lot 1 + 2 + 33 ft East of Lot 1 of Kinney Camp	16		139-29	add 200 for improvement	log + foundation	✓	
O L. P. Tilbury 4671 Lake Ave So Milwaukee	S½ of NW¼ 40 acres			139-29	$75	20X20 frame not finished	No partitions	Where?
O Roy Whitcomb 483 Porter Stevens Pk Ill	Lots 7-8	13		139-29	$250 improvement		✓	
O Howard Jackson 473 Lakeland St Paul Minn	SW Corner of Part Lot 1 (Road must be in Otto Hutchins)	14		139-29	$150	log	Where?	

REAL PROPERTY BECOMING SUBJECT TO TAXATION SINCE THE LAST PREVIOUS ASSESSMENT OR OMITTED FROM ASSESSMENT ROLLS THE PREVIOUS YEARS.

Assessment of Taxable Real Property in the _____ of _____, County of _____, Minn., for the Year 1949.

	DESCRIPTION OF PROPERTY											TRUE AND FULL VALUATIONS				ASSESSED VALUATIONS							
	NAME OF OWNER	School District	SUBDIVISION	Sec. of Lot	Twp. or Block	Rng.	Number of Acres of Land: Acres	Number of Acres of Land: 100ths	Indicate Homestead Tax or No	Indicate Agricultural Tax or No	BY WHOM VALUED	LAND Exclusive of Structures and Improvements Dollars	BUILDINGS and Other Structures Dollars	MACHINERY Permanently Attached to Real Estate Dollars	TOTAL True and Full Value Dollars	RURAL: Homestead Up to $4,000 20% Dollars	RURAL: Over $4,000 and Non-Homestead 33⅓% Dollars	ALL OTHER: Homestead Up to $4,000 25% Dollars	ALL OTHER: Over $4,000 Non-Homestead 40% Dollars	MACHINERY Permanently Attached to Real Estate 33⅓% Dollars	TOTAL ASSESSED VALUE Dollars	FINAL EQUALIZED VALUE Dollars	
1											State												
											County												
											Local												
											Assessor												1
2											State												
											County												
											Local												
											Assessor												2
3											State												
											County												
											Local												
											Assessor												3
4											State												
											County												
											Local												
											Assessor												4
5											State												
											County												
											Local												
											Assessor												5
6											State												
											County												
											Local												
											Assessor												6
7											State												
											County												
											Local												
											Assessor												7
8											State												
											County												
											Local												
											Assessor												8
			Total Value as Equalized by								State												
											County												
			Total Value as Assessed by								Local												
											Assessor												

SUMMARY OF TAX COLLECTION

Original Levy	$ 9,527.87	
Additions	$	
Cancelled		$ 56.30
Abatements		$ 133.54
		$ 9338.00

COLLECTIONS

March Settlement	$ 1,767.79	
June Settlement	$ 4951.53	
November Settlement	$ 1510.54	
January Settlement	$ 49.81	$ 8279.67
Over Collected	$ 29.48	
Under Collected	$	
Delinquent	$ 1087.81	$
Total		$ 9338.00

Assessment of T

NAME OF OWNER

1

2

3

4

5

6

7

8

Treasurer's Office, Cass County, Minnesota

RECEIVED this, the first Monday (being the 2 *day) of January, A. D. 1950, of* L. E. Peterson, *Auditor of said County, Minnesota, the Tax List of all Taxable Real and Personal Property in the* Town *of* Ponto Lake *in said County for the year A. D. 1949, as specified above and amounting to* ..... *Dollars* 100

Paul D. Jewell
County Treasurer.
E. E. P.

Auditor's Office, Cass County, Minnesota

I, ... *Auditor of said County, and State of Minnesota, do hereby certify that the following is a correct list of the Taxes levied on the Real and Personal Property in the* ..... *of* ..... *for the year 1949.*

WITNESS my hand and official seal, the ..... *day of* ..... *1950.*

(SEAL) ..... *County Auditor.*

Jan 2 1951

Office of County Treasurer, Cass County, Minnesota

To L. E. Peterson, County Auditor:

Sir:—I herewith return to you the Tax List for the Town *of* Ponto Lake *in said County for the year 1949, heretofore received from you. I certify that I have compared the same with the duplicate receipts in your office, and have written opposite the amount of each tax so receipted the words "First Quarter Paid", "Second Quarter Paid", "Third Quarter Paid" or "Paid in full" as the case may be, and the number of my receipt given in discharge of said tax, and each tract or lot of real property against which the taxes remain unpaid is delinquent for said year.*

Yours respectfully,

Paul D. Jewell
County Treasurer.
E. E. P.

Auditor's Office, Cass County, Minnesota

..... *194*

I hereby certify that on the first Monday in January 1951, I received of ..... *County Treasurer, the Tax List of the* ..... *of* ..... *in said County for the year 1949; that I have compared the said list with the Statements receipted for by said Treasurer, which are on file in my office, and that each tract or lot of real property therein against which the taxes, or any part thereof, remains unpaid are delinquent for said year.*

(SEAL) ..... *County Auditor.*

Assessment of T

NAME OF OWNER	
4	
2	
3	
4	
5	
6	
7	
8	

TABULAR SCHEDULE OF VALUATIONS,

LEVIED IN THE Town OF Ponto Lake

School District No.	Valuation by School Districts: Agricultural Lands	Non-Agricultural Lands	Personal Property	Total Value of all Property except Money and Credits	Rate of State Taxes: Total Rate of State Tax	Rate of County Taxes: Rev.	R. & B.	Wel-fare	Bonds and Int.			Total Rate of County Tax	Rate of Town Taxes: Rev.	R. & B.	Drag Tax	State Loan	Fire	Tel			Total Rate of Town Tax	Rate of: Local	Spe-cial	State Loan	Defi-cien-cy	Tui-tion	Trans-porta-tion	C.O.	B.D.
	Dollars	Dollars	Dollars	Dollars	Mills	Mills	Mills	Mills	Mills	Mills	Mills	Mills	Mills	Mills	Mills	Mills	Mills	Mills	Mills	Mills	Mills	1 Mill	Mills	Mills	Mills	Mills	Mills	Mills	Mills
Un	27,631	8080	7856	43,567	11. 4.11	26.7	8.9	49.4	17.8			103.3	5.7	2.	1.	4.5	.5.	.5.			23.2	1.	15.		43.		2.5	10.	1.
																						1.	30.		43.		2.5	10.	1.
					N. H. 4.58																								
					8.69																								

Assessed Value	Rural	All Other	Personal Property	Total
Homestead	14,072			14,072
Non-Homestead	21,639		7856	29,495
Total	35,711		7856	43,567

RATES AND TAXES

COUNTY OF CASS, STATE OF MINNESOTA

School Taxes: Total Rate of Sch'l Tax	Total Rate of all Taxes	Taxes Levied: Local 1 Mill	Local and Special School Taxes by Districts: Special	State Loan	Deficiency	Tuition	Transp.	C.O.	B.d.	Total School Taxes
Mills	Mills	Mills								
74.5	210.11	2763	41444		118813		6908	27631	22105	217664
64.5	225.11	1594	47805		68525		3984	15936	12749	150593
		4357	89249		187338		10892	43567	34854	370257

All Other Taxes: Funds	Rate	Amounts
State—Non-Homestead,		13528
State—Homestead,		17906
County Revenue,		116321
County Road and Bridge,		38977
County Welfare,		217396
Bonds and Interest		77546
		460536
Town Revenue,		24830
Town Road and Bridge,		8710
Town Drag,		4554
Town State Loan,		19602
Fire		2178
Telephone		2178
		1010.58
School Local 1 Mill,		4357
School Special,		89249
School State Loan,		
Deficiency		187338
Tuition		
Transportation		10892
Capital Outlay		43567
Bond & Int.		34854
		370257
		952784

Total Taxes Real Estate 7723.46
Pers. Prop. 1804.38
Total 9527.84

Total Levy, $9527.84

Total Number of Acres 13,619.94

State of Minnesota, } ss
COUNTY OF CASS

I, L. C. Schwartz Auditor of said County and State aforesaid, do hereby certify that the foregoing is a true and correct schedule, showing the valuation of all the taxable property, in the County of Cass Lake, in said County, the several rates of Taxation and Totals of the several Tax Funds levied thereon for the year A. D. 1919.

Witness my hand and official seal, this 15th day of December A. D. 1919.

L. C. Schwartz
County Auditor
By Helen Kelleher Deputy

SEAL

Assessment of

NAME OF OWNER

COLLECTIONS OF TAXES OF 194 , OF Pento Lake , CASS COUNTY, MINNESOTA

FUNDS	MARCH SETTLEMENT 19 29	JUNE SETTLEMENT 19 29	NOV. SETTLEMENT 19 29	Amount Collected from Nov. 19__ up to Last Monday in Jan. 19__	REDUCTIONS		Total Reductions and Collected	BALANCE UNCOLLECTED	ADDITIONS		Total Uncollected to First Monday in January, 19__
State—Non-Homestead,	3261	6277	1802	76							
State—Homestead,	3208	9376	2866	72							
				8							
County Revenue,	20838	60909	18618	597							
County Road and Bridge,	6946	20303	6206	199							
County Welfare,	38944	113833	34795	1115							
County Bond and Interest,	13892	40606	12412	398							
Town Revenue,	4449	13003	3925	127							
Town Road and Bridge,	1561	4562	1395	45							
Town Drag,	789	2281	697	22							
Town State Loan,	3528	10265	3138	101							
FIRE	3902	11406	3486	112							
TOL	3902	11406	3486	112							
School Local 1 Mill,	781	2281	697	22							
School Special,	21243	43778	13202	544							
School State Loan,				7							
Deficiency	33554	98092	29984	961							
Tuition											
Transportation	1951	5703	1743	56							
C.O.	7805	22812	6973	223							
B.&J	6243	18250	5579	179							
	126779	475153	157054	4981							

		LOCAL 1 MILL	SPECIAL	STATE LOAN	TRANSP.	DEFICIENCY	C.O.	B.&J			TOTALS
MARCH SETTLEMENT	School District No. A-Un	145	2168		361	6216	1446	1156			11492
	NA-Un	636	19077		1590	27343	6359	5087			60092
	Totals	781	21245		1951	33559	7805	6243			71584
JUNE SETTLEMENT	School District No. A-Un	1644	24661		4110	70691	16440	13152			130698
	NA-Un	637	19117		1593	27401	6372	5098			60218
	Totals	2281	43778		5703	98092	22812	18250			190916
NOVEMBER SETTLEMENT	School District No. A-Un	544	7717		1286	22122	5145	4116			40900
	NA-Un	153	5485		457	7862	1828	1463			17218
	Totals	697	13202		1743	29984	6973	5579			58118
NOVEMBER to JANUARY	School District No. A-Un	08	126		21	361	84	67			667
	NA-Un	14	418		35	600	139	112			1318
	Totals	22	544		56	961	223	179			1985
ADDITIONS	School District No.										
	Totals										
REDUCTIONS	School District No.										
	Totals										

Assessment Roll and Tax List of Real Property in the Town of Ponto Lake, Cass County, Minnesota, for Taxes for the Year 1949.

Form 5CD

	In Whose Name Assessed	To Whom Transferred	Description of Property: Subdivision	Sec. or Lot	Town or Block	Rng.	Number of Acres of Land (Acres 100ths)	Tax School District	Indicate Homestead Tax by Yes	Indicate Agricultural Tax by Yes	True and Full Valuations: Land (Exclusive of Structures and Improvements) (Dollars)	Buildings and Other Structures (Dollars)	Machinery Permanently Attached to Real Estate (Dollars)	Total True and Full Value (Dollars)	Assessed Valuations: Rural: Homestead Up to $4,000 20% (Dollars)	Rural: Over $4,000 and Non-Homestead 33⅓% (Dollars)	All Other: Homestead Up to $4,000 25% (Dollars)	All Other: Over $4,000 and Non-Homestead 40% (Dollars)	All Other: Machinery Permanently Attached to Real Estate 33⅓% (Dollars)	Total Assessed Value as Equalized by the Board of Review (Dollars)	Final Equalized Value (Dollars)
1	Mary P. Undines		NE¼ of NE¼	1	139	29	39.50	UNI													
2	"		NW¼ of NE¼				38.50														
3	"		SW¼ of NE¼				40														
4	"		SE¼ of NE¼				40														
5																					
6	"		~~SE¼ of NW¼~~ Lot 3				37.50														
7	"		~~NE¼ of NW¼~~ " 4				36.50														
8	"		SW¼ of NW¼				40														
9	"		~~SE¼ of NW¼~~ " 5				39.75														
10																					
11	State of Minnesota		~~SW¼ of SW¼~~ " 7																		
12	Mary P. Undine		~~NW¼ of SW¼~~ " 6				21														
13	State of Minnesota		~~NW¼ of SW¼~~ " 8																		
14			~~SW¼ of SW¼~~																		
15																					
16	State of Minnesota		NE¼ of SE¼																		
17	State of Minnesota		NW¼ of SE¼																		
18	State of Minnesota		SW¼ of SE¼																		
19	State of Minnesota		~~SE¼ of SE¼~~ " 9																		
20																					
							332.75														

	Sold for Taxes	Valuations by School Districts as Equalized by Department of Taxation: District No. 1 Rate 20.11 Mills	District No. 1	District No.	District No.	District No.	Tax Including State Homestead Mills	State Tax on Non-Homestead 4.8 Mills	Special Taxes	Total Taxes	Paid	When Paid (Month Day Year)	Number of Receipt	March Settlement 1950	June Settlement 1950	Penalty	November Settlement 1950	Penalty	Collections to First Monday in January 1951	Penalty	Delinquent on First Monday in January 1951	Penalty	Total Delinquent Tax and Penalty	Remarks
		Dollars	Dollars	Dollars	Dollars	Dollars	$ cts.	$ cts.	$ cts.	$ cts.				$ cts.	$ cts.	$ cts.	$ cts.	$ cts.	$ cts.	$ cts.	$ cts.	$ cts.	$ cts.	
1			67				14.08	30		14.38	1 2nd Half Paid 1st Half Paid	OCT 31 1950 MAY 27 1950	14742		7.19		7.19							
2			67				14.08	30		14.38	2 2nd Half Paid 1st Half Paid	OCT 31 1950 MAY 27 1950	7197		7.19		7.19							
3			67				14.08	30		14.38	3 2nd Half Paid 1st Half Paid	OCT 31 1950 MAY 27 1950	14742		7.19		7.19							
4			67				14.08	30		14.38	4 2nd Half Paid 1st Half Paid	OCT 31 1950 MAY 27 1950			7.19		7.19							
5											5 2nd Half Paid	OCT 31 1950	14742											
6			67				14.08	30		14.38	6 1st Half Paid	MAY 27 1950	7197		7.19		7.19							
7			67				14.08	30		14.38	7 1st Half Paid	MAY 27 1950	7197		7.19		7.19							
8			67				14.08	30		14.38	8 1st Half Paid	MAY 27 1950	7197		7.19		7.19							
9			93				19.94	42		19.96	9 2nd Half Paid 1st Half Paid	OCT 31 1950 MAY 27 1950	14742 7197		9.98		9.98							
10											10													
11											11 2nd Half Paid	OCT 31 1950	14742											
12			100				21.07	46		21.48	12 1st Half Paid	MAY 27 1950	7197		10.74		10.74							
13											13													
14											14													
15											15													
16											16													
17											17													
18											18													
19											19													
20											20													
	H D.P.		660				139.87	2.98		142.10					71.05		71.05							

Assessment Roll and Tax List of Real Property in the Town of Ponto Lake, Cass County, Minnesota, for Taxes for the Year 1949.

	In Whose Name Assessed	To Whom Transferred	Description of Property: Subdivision	Sec. or Lot	Town or Block	Rge.	Number of Acres of Land (Acres / 100ths)	No. School District	Indicates Homestead Tax Paid	Indicates Application for Homestead	True and Full Valuations: Land Exclusive of Structures and Improvements (Dollars)	Buildings and Other Structures (Dollars)	Machinery Permanently Attached to Real Estate (Dollars)	Total True and Full Value (Dollars)	Assessed Valuations: Rural: Homestead Up to $4,000 20% (Dollars)	Rural: Over $4,000 and Non-Homestead 33⅓% (Dollars)	All Other: Homestead Up to $4,000 25% (Dollars)	All Other: Over $4,000 and Non-Homestead 40% (Dollars)	Machinery Permanently Attached to Real Estate 33⅓% (Dollars)	Total Assessed Value (Dollars)	Total Assessed Value as Equalized by the Board of Review (Dollars)	Final Equalized Value (Dollars)	Remarks
1	Mary P. Undine		NE ¼ of NE ¼	2	139	29	35 75	Unv															
2	A. L. Undine		NW ¼ of NE ¼				25 25																
3	"		SW ¼ of NE ¼				40																
4	Mary P. Undine		SE ¼ of NE ¼				40																
5																							
6	A. L. Undine		SE ¼ of NW ¼				34 75																
7	"		NW ¼ of NW ¼				34 25																
8	"		SW ¼ of NW ¼				40																
9	"		SE ¼ of NW ¼				40																
10																							
11	Chester W. & Lucille M. Siltman		SE ¼ of SW ¼				40																
12	Thos. Oscar & Alice E. Semmler		NW ¼ of SW ¼				40																
13	Chester W. & Lucille M. Siltman		SW ¼ of SW ¼ less S. 316 links of W. 316 links (1 ac.)				39																
14	" " "		SE ¼ of SW ¼				40																
15	Mahlon D. & Clara C. Wierick		S. 316 links of W. 316 links of SW ¼ of SW ¼				1																Abst. # 4708
16	Carl A. Larson		~~NE ¼ of NE ¼~~ Lot 3				44 15																
17	A. L. Undine		~~NW ¼ of NE ¼~~ " 4				38 40																
18	Chester W. & Lucille M. Siltman		~~SW ¼ of NE ¼~~ " 5 / ~~SE ¼ of NE ¼~~				41 05																
19																							
20																							
							583 60																

Valuations by School Districts as Equalized by Department of Taxation

	Sold for Taxes	District No. Unv Rate 21.0 Mills (Dollars)	District No. Rate ..... Mills (Dollars)	District No. 2 Rate 22.0 Mills (Dollars)	District No. Rate ..... Mills (Dollars)	District No. Rate ..... Mills (Dollars)	Tax including State Homestead ..... Mills (Dollars)	State Tax on Non-Homestead 4.58 Mills ($ cts.)	Special Taxes ($ cts.)	Total Taxes ($ cts.)	Paid	When Paid (Month Day Year)	Number of Receipt	March Settlement 1950 ($ cts.)	June Settlement 1950 ($ cts.)	Penalty	November Settlement 1950 ($ cts.)	Penalty	Collections to First Monday in January 1951	Penalty	Delinquent on First Monday in January 1951	Total Delinquent Tax and Penalty	Remarks
1		88					18 48	40		18 88	1st Half Paid / 2nd Half Paid	MAY 27 1950 / OCT 31 1950	1474		9 44		9 44						
2	SOLD FOR TAXES	88					18 48	40		18 88	1st Half Paid / 2nd Half Paid	MAY 27 1950 / OCT 31 1950	7197		9 44		9 44						
3	SOLD FOR TAXES	88					18 48	40		18 88	1st Half Paid / 2nd Half Paid	MAY 27 1950 / OCT 31 1950			9 44		9 44						
4		88					18 48	40		18 88	1st Half Paid / 2nd Half Paid	MAY 27 1950 / OCT 31 1950			9 44		9 44						
5																							
6	SOLD FOR TAXES	165					34 66	76		35 42	1st Half Paid / 2nd Half Paid	MAY 27 1950 / OCT 31 1950	1474		17 71		17 71						
7	SOLD FOR TAXES	165					34 66	76		35 42	1st Half Paid / 2nd Half Paid	MAY 27 1950 / OCT 31 1950	7197		17 71		17 71						
8	SOLD FOR TAXES	165					34 66	76		35 42	1st Half Paid / 2nd Half Paid	MAY 27 1950 / OCT 31 1950			17 71		17 71						
9	SOLD FOR TAXES	282					59 26	130		60 56	1st Half Paid / 2nd Half Paid	MAY 27 1950 / OCT 31 1950			30 28		30 28						
10																							
11		4 20					4 20			4 20	1st Half Paid / 2nd Half Paid	MAY 31 1950 / OCT 31 1950	1872 / 7442		2 10		2 10						
12		4 120					25 22			25 22	1st Half Paid / 2nd Half Paid	MAY 27 1950 / OCT 31 1950	7197 / 7442		12 61		12 61						
13		4 43					9 04			9 04	1st Half Paid / 2nd Half Paid	MAY 31 1950 / OCT 31 1950	8334 / 7442		4 52		4 52						
14		4 20					4 20			4 20	1st Half Paid / 2nd Half Paid	MAY 31 1950 / OCT 31 1950	8334 / 7442		2 10		2 10						
15			4 27				6 08			6 08	PAID IN FULL	MAY 17 1950	6295		6 08		6 08						
16		132					27 74	60	30	28 34	1st Half Paid / 2nd Half Paid	MAY 27 1950 / OCT 31 1950	7197 / 7442		14 17		14 17						
17		4 61					12 82			12 82	1st Half Paid / 2nd Half Paid	MAY 27 1950 / OCT 31 1950	7197 / 7442		6 41		6 41						
18	SOLD FOR TAXES	4 28					5 88			5 88	1st Half Paid / 2nd Half Paid	MAY 31 1950 / OCT 31 1950	8334 / 7442		2 94		2 94						
19																							
20																							
	N	29 2	27			NA	6 08																
	IN	126 1					326 26			338 12					172 10		166 02						
		155 3					332 34	579															

Assessment Roll and Tax List of Real Property in the Town of Ponto Lake.

	In Whose Name Assessed	To Whom Transferred	Description of Property: Subdivision	Sec. or Lot	Town or Block	Rng.	Number of Acres of Land	No. School District	Indicate Homestead by Yes	Indicate Agricultural by Yes	True and Full Valuations: Land Exclusive of Structures and Improvements	Buildings and Other Structures	Machinery Permanently Attached to Real Estate	Total True and Full Value	Assessed Valuations: Rural: Homestead Up to $1,000 20%	Over $4,000 and Non-Homestead 33⅓%	All Other: Homestead Up to $4,000 25%	Over $4,000 and Non-Homestead 40%	Machinery Permanently Attached to Real Estate 33⅓%	Total Assessed Value	Total Assessed Value as Equalized by the Board of Review	Final Equalized Value	Sold for Taxes	Valuations by School Districts as Equalized by Department of Taxation: District No. Rate Mills	Tax including State Homestead	State Tax on Non-Homestead 4.58 Mills	Special Taxes	Total Taxes	Paid	When Paid: Month Day Year	Number of Receipt	March Settlement 1949	June Settlement 1950	Penalty	November Settlement 1950	Penalty	Collections to First Monday in January 1951	Penalty	Delinquent on First Monday in January 1951	Penalty	Total Delinquent Tax and Penalty	Remarks
							Acres				Dollars	Dollars	Dollars	Dollars	Dollars	Dollars	Dollars	Dollars	Dollars	Dollars	Dollars	Dollars		Dollars	$ cts.	$ cts.	$ cts.				$ cts.	$ cts.	$ cts.	$ cts.	$ cts.	$ cts.	$ cts.	$ cts.	$ cts.	$ cts.	$ cts.	
1	Arthur B. & Lattie M. Hart		~~SE¼ of NW¼~~ Lot 2	3	139	29	30	Un																																			
2			NW¼ of NE¼																																								
3	Gordon W. Bennett		~~SW¼ of NE¼~~ " 5				13.80				Tax sent back Carolyn - This deed was also 9 pages - Av. 3.80 of lot 6													80	16.80	36 ✓		17.16					17.16 ✓									
4	Floyd D. & Elsie M. Stacy in Hartley																							H 54	11.34			11.34	PAID IN FULL	MAY 31 1950	8127		11.34 ✓										
5	Carl Jos. & William Olson		N½ of Lot 6 less 11.500'				2																	7	1.48	.04 ✓		1.52	PAID IN FULL	MAY 12 1950	6764		1.52 ✓										
6	L. P. & Frances A. Heiling		S. 100' of N. 400' of Lot 6																					66	13.86	30 ✓		14.16	PAID IN FULL	MAY 8 1950	5609		14.16 ✓										
7	The Omaha Lakeriding Club		~~SW¼ of NW¼~~ Lot 3				35.08																						1st Half Paid	OCT 7 1950	12467												
8	Roy W. Snodgrass & Kathryn Snodgrass & David Snodgrass		NW¼ of NW¼ " 4				35.32																	H 30	6.30			6.30	1st Half Paid	MAY 28 1950	7175		3.15 ✓		3.15 ✓							
9	Alva E. Lowe		SW¼ of NW¼				40																FOR TAXES	53	11.14	24		11.38													11.38	
10	The Omaha Lakeriding Club		SE¼ of NW¼				40																	66	13.86	30 ✓		14.16	PAID IN FULL	MAY 8 1950	5609		14.16 ✓										
11	Niels J. Anderson		3rds Lot lying north of road except 13rds by 29.5rds,																																								
12	The Omaha Lakeriding Club		Lot 4 less "Pontos North Shores"				43																	53	11.14	24 ✓		11.38	PAID IN FULL	MAY 8 1950	5609		11.38 ✓										
13	Marland D. & Monica J. Hart		NW¼ of SW¼				40																	H 88	18.48			18.48	PAID IN FULL	MAY 15 1950	6135		18.48 ✓										
14	Clara M. Calvert		~~SW¼ of NW¼~~ Lot 10				32.15																	381	80.06	1.74 ✓		81.80	PAID IN FULL	MAR 9 1950	3320		81.80 ✓										
15			SE¼ of SW¼																																								
16	Carol Warnkey		N. 843' of Lot 7				25																OLD FOR TAXES	181	38.07	8.17 ✓		38.84	PAID IN FULL	APR 17 1950	4731		38.84 ✓										
17	Otto B. & Alice E. Hane		~~SW¼ of SE¼~~ Lot 7 less N. 843'				15																	50	10.50	22 ✓		10.72	PAID IN FULL	MAY 26 1950	6962		10.72 ✓										
18			~~NW¼ of SE¼~~ Lot 8 less 27.5rds on lake				21.75				less part No. of road except 13rds by 27.5rds													58	12.18	26 ✓		12.44	PAID IN FULL	MAY 26 1950	6962		12.44 ✓										
19	Herbert & Genevieve A. Leedy		~~SW¼ of SE¼~~ Lot 11				18.10																OLD FOR TAXES	124	26.06	56		26.62													26.62	2.928
20	Leon L. Dorny		SE¼ of SE¼				40																	H 40	8.40			8.40	PAID IN FULL	APR 22 1950	4723		8.40 ✓										
	Harvey M. & Evelyn M. Voss		N. 300' of N½ of Lot 6				150																	H 50 M.H. 107	25.34	5.50 ✓		35.84	PAID IN FULL	APR 22 1950	6814		35.84 ✓										
							444.70																		na 25.34																		
																								1179	252			29.99					29.99		8.15						38.00	
																								1391	157																		
																									32.56	5.58		33.14															

Continued on next Page

4448.70

Assessment Roll and Tax List of Real Property in the Town of Pente Lake, Cass County, Minnesota, for Taxes for the Year 1949.

(Form 1C7) [illegible]

In whose name assessed	To whom transferred	Description of property: Subdivision	Sec. or Lot	Town or Block	Reg.	Number of Acres of Land: Acres	100ths	No. School District	Indicate Homestead Tax or No	Indicate Agricultural Tax or No	True and Full Valuations: Land (Exclusive of Structures and Improvements)	Buildings and Other Structures	Machinery Permanently Attached to Real Estate	Total True and Full Value	Assessed Valuations: Rural: Homestead Up to $4,000 20%	Rural: Over $4,000 and Non-Homestead 33⅓%	All Other: Homestead Up to $4,000 25%	All Other: Over $4,000 and Non-Homestead 40%	Machinery Permanently Attached to Real Estate 33⅓%	Total Assessed Value	Total Assessed Value as Equalized by the Board of Review	Final Equalized Value
						Acres	100ths				Dollars	Dollars	Dollars	Dollars	Dollars	Dollars	Dollars	Dollars	Dollars	Dollars	Dollars	Dollars
Theodore J. Albrecht & Johanna Albrecht		NE¼ of NE¼	3	139	29			Un														
Arthur D. & Mamie Clark		S. 110' of Lot 1 [illegible]				78																
Ernest Peter Colas		Lot 1 less 17.175' of S. 540'				6	54															
J. L. Klauer		130' x 275' x 130' x 250' of Lot 1				78																
Ernest Peter Colas		N. 180' of S. 540' of Lot 1				134																
Peter Colas		N. 175' of Lot 1				227																
Gunnard Ovedia Nilsson		61 rds x 29 rds on w. side of Lot 8				4	85															
Carl & Hellen E. Olson		SW¼ of SW¼ Lot 6				16	50				2 not Seen on line This desc. with line 4, page 3.											
Anna Colas		Begin at a pt. which is center line between 2 cottages known as Hellen Cottage thence N. 55° E. along the center line of said cottage 110' thence S. 35° E. thence S. 55° W. parallel with said center line 50' thence Southwesterly to pt. of beg. Also 110 x 250' of Lot 1				1	63															
		NW¼ of SW¼																				
		SW¼ of SW¼																				
		SE¼ of SW¼																				
Theodore J. Albrecht & Johanna Albrecht		Beginning at a pt. which is center line between 2 cottages known as Hellen Cottage thence N. 55° E. thence N. 35° E. thence S. 55° W. parallel with said center line to pt. 100 feet west of pt. of beg., thence back to beginning.																				
		NE¼ of SE¼																				
		NW¼ of SE¼																				
		SW¼ of SE¼																				
		SE¼ of SE¼																				
Louis W. & Vilma A. Brockhagen		S. 100' of N. 500' of Lot 6									150 added					50						
						33	64															

Sold for taxes	Valuations by school districts as equalized by department of taxation: District No. Rate ... Mills	District No. Rate ... Mills	District No. Rate ... Mills	District No. Rate ... Mills	District No. Rate ... Mills	Tax including State Homestead	State Tax on Non-Homestead	Special Taxes	Total Taxes	Paid	When paid: Month Day Year	Number of Receipt	March Settlement 1950	June Settlement 1950	Penalty	November Settlement 1950	Penalty	Collections to First Monday in January 1951	Penalty	Delinquent on First Monday in January 1951	Penalty	Total Delinquent Tax and Penalty	Remarks
	Dollars	Dollars	Dollars	Dollars	Dollars	$ cts.	$ cts.	$ cts.	$ cts.				$ cts.	$ cts.	$ cts.	$ cts.	$ cts.	$ cts.	$ cts.	$ cts.	$ cts.	$ cts.	
			7			158	04		162	PAID IN FULL	FEB 5 1950	1125	162									
	36					786	16		772											772	8.49	
	85					1786	38		1824	PAID IN FULL	FEB 3 1 1950	2350	1824									
	18					378	08		386	PAID IN FULL	MAY 3 1 1950	7836		2768								
	83					1744	38		1782	PAID IN FULL	MAY 3 1 1950	7986		672								
	H 32					672			672	PAID IN FULL	MAY 3 1 1950	8127		1030								
	H 49					1030			1030													
			154			3466	70		3536	PAID IN FULL	MAY 3 1 1950	7188		3536								
			98			2206	44		2250	PAID IN FULL	[illegible]	1125	2250									
	H 34	Abate. # 4446				714			714	PAID IN FULL	MAY 29 1950	7121		714								5.10 Abated
	57					498	26		524											772	5.10	
	51					5830																
H 15	229	269				7564							4236	5120								
	366																					
						13394	244		13638													

Form 5CD (Revised)

IN WHOSE NAME AS

Roy W. Snodgrass
State of Minnesota
Helen Walder
Roy W., Kathery
"
Melvin H. Johnson
State of Minnesota
E. A. & Agnes B.
State of Minnesota
William D.
Charles A. &
Frank J. &
Edith Marge
William D.
Marland D.
"
"
Ethel Clod

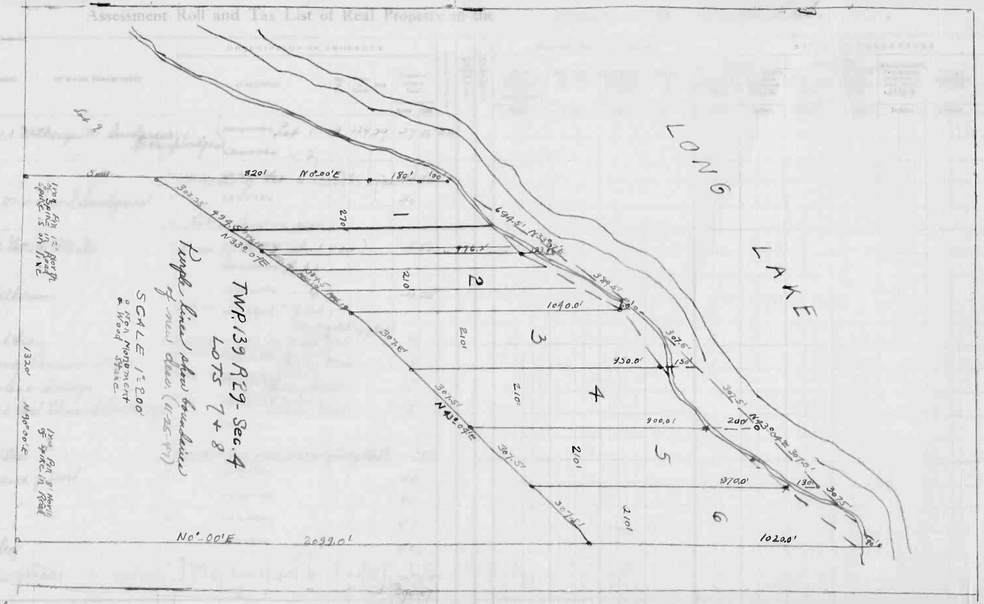

Continued on next page

	FINAL EQUALIZED VALUE Dollars	SOLD FOR TAXES	VALUATIONS BY SCHOOL DISTRICTS AS EQUALIZED BY DEPARTMENT OF TAXATION: District No. ..... Rate ..... Mills	District No. 1 Rate 15 Mills	District No. ..... Rate ..... Mills	District No. 1 Rate 15 Mills	District No. ..... Rate ..... Mills	District No. ..... Rate ..... Mills	Tax including State Homestead ..... Mills	State Tax on Non-Homestead ..... Mills	SPECIAL TAXES	TOTAL TAXES		PAID	WHEN PAID Month Day Year	Number of Receipt	March Settlement 1950	June Settlement 1950	Penalty	November Settlement 1950	Penalty	Collections to First Monday in January 1951	Penalty	Delinquent on First Monday in January 1951	Total Delinquent Tax and Penalty	REMARKS
			Dollars	Dollars	Dollars	Dollars	Dollars	Dollars	$ cts.	$ cts.	$ cts.	$ cts.					$ cts.	$ cts.	$ cts.	$ cts.	$ cts.	$ cts.	$ cts.	$ cts.	$ cts.	
1						4 80 120			45 07	54		45 56		2nd Half Paid 1st Half Paid	OCT 7 1950 MAY 2 8 1950	12479 11176		22 78		22 78						
2																										
3			24						50 4	20		51 4		PAID IN FULL	MAY 8 1950	5622		51 4								
4			H 30						630			630		2nd Half Paid 1st Half Paid	OCT 7 1950 MAY 2 8 1950	12467 11176		31 5		31 5						
5			H 8						168			168		2nd Half Paid 1st Half Paid	OCT 7 1950 MAY 2 8 1950	12479 11176		8 4		8 4						
6			70						1470	32		1502		PAID IN FULL	MAY 8 1950	5577		1502								
7																										
8			82						1722	38 19		1760		2nd Half Paid 1st Half Paid	OCT 2 3 1950 MAY 2 1 1950	13325 11972		88 0		88 0						
9																										
10			20						420	10		430													430	43
11			75						1576	34		1610		PAID IN FULL	MAY 1 0 1950	9270		161 0								
12			73						1534	34		1568		PAID IN FULL	FEB 9 1950	1572	156 8									
13			49						1030	27		1057		PAID IN FULL	FEB 1 5 1950	1606	105 7									
14																										
15			16						336	08		344		~~PAID IN FULL~~	~~MAY 1 1 1950~~			—							344	
16			H 30						630			630		PAID IN FULL	MAY 1 5 1950	6635		630								
17			H 30						630			630		PAID IN FULL	MAY 1 5 1950	6635		630								
18			H 30						630			630		PAID IN FULL	MAY 1 5 1950	6635		630								
19			50						1050	22		1072		PAID IN FULL	JUL 3 1 1950	1777				107 2						
20																										
			12		80		na		45 07 123 30 168 37	264		17096					26 20	96 17		122 37 168 37					430	

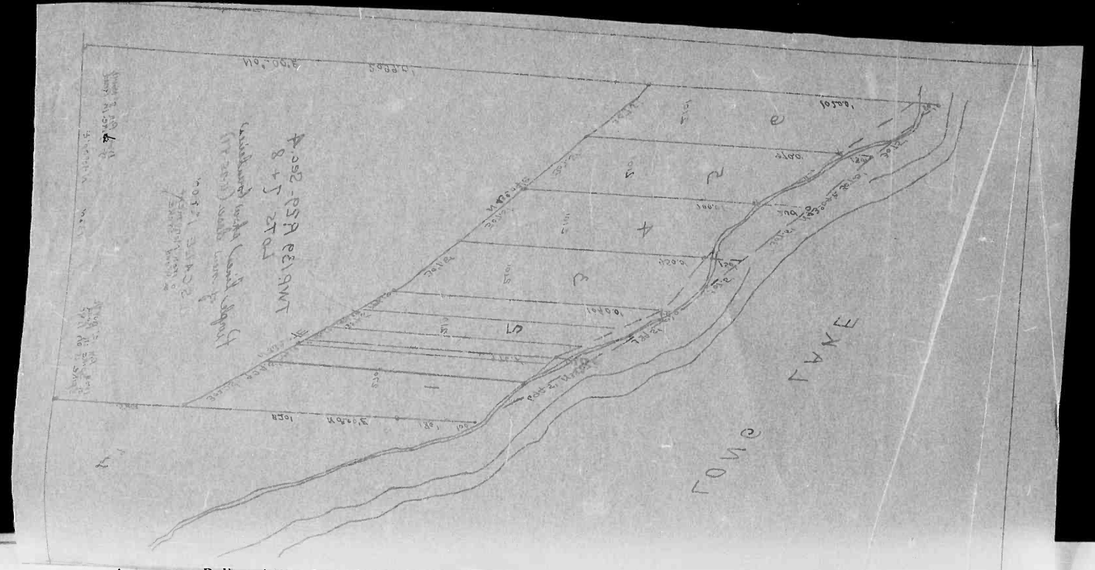

In whose name assessed	To whose transferred	Description of property: Subdivision	Sec. or Lot	Town or Block	Rng.	Number of Acres of Land (Acres)	(100ths)	No. School District	Indicates Real Estate Tax or No	Indicates Personal Property Tax or No	True and Full Valuations: Land Exclusive of Structures and Improvements (Dollars)	Buildings and Other Structures (Dollars)	Machinery Permanently Attached to Real Estate (Dollars)	Total True and Full Value (Dollars)	Assessed Valuations: Rural: Homestead Up to $4,000 20% (Dollars)	Rural: Over $4,000 and Non-Homestead 33⅓% (Dollars)	All Other: Homestead Up to $4,000 25% (Dollars)	All Other: Over $4,000 and Non-Homestead 40% (Dollars)	Machinery Permanently Attached to Real Estate 33⅓% (Dollars)	Total Assessed Value as Equalized by the Board of Review (Dollars)	Final Equalized Value (Dollars)
Roy W. Snodgrass + Katheryn M. Snodgrass (+ David Snodgrass) State of Minnesota		~~NW¼ of NW¼~~ Lot 1	4	139	29	27	45	Unl													
		~~SW¼ of NW¼~~ " 2																			
Helen Walde		12 acres of ~~NW¼ of NW¼~~ Lot 6 less 745 by 300 of Lot 6																			
Roy W. + Katheryn M. + David Snodgrass		SE¼ of NE¼				40															
" "		Lot 6 less 12 acs.																			
Melvin H. Johnson + Kate M. Alleater State of Minnesota		W. 200 of ~~NW¼ of NW¼~~ (about 4 acs.) ~~NW¼ of NW¼~~ Lot 3				5	50														
E. A. + Agnes B. Wilkerson State of Minnesota		~~SW¼ of NW¼~~ " 4				30	25														
William D. Hobbie		302.25' x 1100' x 916' of ~~NW¼ of NW¼~~ Lot 5 (Part of Lot 1 of plat)				4															
Charles A. + Irma Corrine Price		307.5' x 1320' x 726' of ~~NW¼ of NW¼~~ Lot 7 (Part of Lot 1 of plat)				5															
Frank J. + Caroline Horeza		307.5' x 726' x 1020' of ~~NW¼ of NW¼~~ Lot 7 (Part of Lot 1 of plat)																			
Edith Margaret + Carl Edward Sundberg		307.5' x 1040' x 1168' of ~~NW¼ of NW¼~~ Lot 7 (Part of Lot 1 of plat)				5															
		SE¼ of SW¼																			
William D. Hobbie		144.18' x 976' of Lot 7+8 (Part of Lot 1 of plat)				1.87															
Marland D. + Monica J. Hart		NE¼ of SE¼				40															
" "		NW¼ of SE¼				40															
		SW¼ of SE¼				40															
Ethel Clodfelder		SE¼ of SE¼				40															
Ralph + Helen Cipriani		745 by 300 of Lot 6					50														
						294	57														

Continued on next page

Sold for Taxes	Validations by School Districts as Equalized by Department of Taxation: District No. / Date / Rate ..... Mills	Amount	District No. / Date / Rate ..... Mills	Amount	District No. / Date / Rate ..... Mills	Amount	District No. / Date / Rate ..... Mills	Amount	Tax including State Homestead ..... Mills ($ cts.)	State Tax on Non-Homestead ..... Mills ($ cts.)	Special Taxes ($ cts.)	Total Taxes ($ cts.)	Paid	When Paid: Month Day Year	Number of Receipt	March Settlement 1950 ($ cts.)	June Settlement 1950 ($ cts.)	Penalty ($ cts.)	November Settlement 1950 ($ cts.)	Penalty ($ cts.)	Collections to First Monday in January 1951 ($ cts.)	Penalty ($ cts.)	Delinquent on First Monday in January 1951 ($ cts.)	Total Delinquent Tax and Penalty ($ cts.)	Remarks
1			H 80 120						45 07	54 37		45 56	2nd Half Paid / 1st Half Paid	OCT 7 1950 / MAY 2 8 1950	12489 / 11176		22 78		22 78						
2																									
3		24							5 04	10		5 14	1st Half Paid	MAY 8 1950	5622		5 14								
4		H 30							6 30			6 30	2nd Half Paid / 1st Half Paid	OCT 7 1950 / MAY 2 6 1950	12467 / 11775		3 15		3 15						
5		H 8							1 68			1 68	2nd Half Paid / 1st Half Paid	OCT 7 1950 / MAY 2 6 1950	12469 / 11775		84		84						
6		70							14 70	32		15 02	PAID IN FULL	MAY 8 1950	5577		15 02								
7																									
8		87							17 22	38 19		17 60	2nd Half Paid / 1st Half Paid	OCT 2 3 1950 / MAY 3 1 1950	13202 / 11972		8 80		8 80						
9																									
10		20							4 20	10		4 30												4 30	4 72
11		75							15 76	34		16 10	PAID IN FULL	MAY 10 1950	7270		16 10								
12		73							15 34	34		15 68	PAID IN FULL	FEB 9 1950	1572	15 68									
13		49							10 30	22		10 52	PAID IN FULL	FEB 1 5 1950	1466	10 52									
14																									
15		16							3 36	08		3 44	PAID IN FULL	MAY 1 1950										3 44	
16		H 30							6 30			6 30	PAID IN FULL	MAY 1 5 1950	6635		6 30								
17		H 30							6 30			6 30	PAID IN FULL	MAY 1 5 1950	6635		6 30								
18		H 30							6 30			6 30	PAID IN FULL	MAY 1 5 1950	6635		6 30								
19		50							10 50	22		10 72	PAID IN FULL	JUL 3 1 1950	11777				10 72	21					
20																									
	H	1 73	50		na	45 07										26 20	94 47		22 78				4 30		
	H	H 30	60			123 30	2 64					170 96													
		5 17	30			168 37																			

Assessment Roll and Tax List of Real Property in the Town of Portsmouth Lake, Cass County, Minnesota, for Taxes for the Year 1949.

(Form 5C1) WILLIS-DUFFY PRINTERY, MINNEAPOLIS

In whose name assessed	To whom transferred	Description of property: Subdivision	Sec. or Lot	Town. or Block	Rge.	Number of Acres of Land (Acres / 10ths)	Not School District	Indicate Homestead Tax or No.	Indicate Homestead Tax or No.	True and Full Valuations: Land Exclusive of Structures and Improvements (Dollars)	Buildings and Other Structures (Dollars)	Machinery Permanently Attached to Real Estate (Dollars)	Total True and Full Value (Dollars)	Assessed Valuations — Rural: Homestead Up to $4,000 20% (Dollars)	Rural: Over $4,000 and Non-Homestead 33⅓% (Dollars)	All Other: Homestead Up to $4,000 25% (Dollars)	All Other: Over $4,000 and Non-Homestead 40% (Dollars)	All Other: Machinery Permanently Attached to Real Estate 33⅓% (Dollars)	Total Assessed Value as Equalized by the Board of Review (Dollars)	Total Assessed Value as Equalized by the State Board of Review (Dollars)	Final Equalized Value (Dollars)
John C. King Ellison, Gustave E. King Ellison & Anna P. King Ellison		~~[illegible]~~ Lot 9 less ctd. 300'	4	139	39	11	Unc														
		That part of Govt. Lots 7 &8 described as: Beginning at the SE cor. of Lot 8, thence N. along E.line of Lots 7&8 a distance of 2099' thence S. 43°04' W.1230', thence S. 33° 07' W.879' to a pt. on the W.line of Lot, 500' N.of SW cor.of lot 8, thence S. 500' to SW cor.of Lot 8, thence S. to beg.				44														
		W½ of NW¼	8																		
		NW¼ of NW¼																			
		SW¼ of NW¼	9																		
		SE¼ of NW¼																			
Adolph T. Johnson		(44.19' x 1040' of Lot 8 (West of Lot 3 on Plat)	10			1.89															
		NE¼ of SW¼	11																		
		NW¼ of SW¼	12																		
		SW¼ of SW¼	13																		
		SE¼ of SW¼	14																		
Celeste Marie LeBlond		307.5' x 900' x 970' of Lot 8 (Lot 5 of Plat)	15			.5															
		NE¼ of SE¼	16																		
~~L. E. Sunday~~ William A. & Freda M. Simon		(44.19 ~~x 876'~~ of Lot 8 (East of Lot 3 on plat)	17			1.87															
		SW¼ of SE¼	18																		
		SE¼ of SE¼	19																		
Gustave & Walburge Meisel		(44.19' x 976' of Lot 8 (East of Lot 4 on Plat)	20			1.87															
						62.63															

Cass County, Minnesota, for Taxes for the Year 1949.

Line	Sold for Taxes	Valuations by School Districts as Equalized by Department of Taxation: District No. / Rate ... Mills (Dollars)	District No. / Rate ... Mills (Dollars)	District No. / Rate ... Mills (Dollars)	District No. / Rate ... Mills (Dollars)	District No. / Rate ... Mills (Dollars)	District No. / Rate ... Mills (Dollars)	Tax including State Homestead 45.8 Mills ($ cts.)	State Tax on Non-Homestead ($ cts.)	Special Taxes ($ cts.)	Total Taxes ($ cts.)	Paid	When Paid (Month Day Year)	Number of Receipt	March Settlement 1950 ($ cts.)	June Settlement 1950 ($ cts.)	Penalty ($ cts.)	November Settlement 1950 ($ cts.)	Penalty ($ cts.)	Collections to First Monday in January 1951 ($ cts.)	Penalty ($ cts.)	Delinquent on First Monday in January 1951 ($ cts.)	Total Delinquent Tax and Penalty ($ cts.)	Remarks
												2nd Half Paid												
1								4777	68		4840	1st Half Paid	OCT 31 1950 / MAY 31 1950	12846 / 12944		2420		2420						
												2nd Half Paid												
2		H 45						946			946	1st Half Paid	OCT 31 1950 / MAY 31 1950	12847 / 13040		473		473						
3																								
4																								
5																								
6																								
7																								
8																								
9												PAID IN FULL	1944 31 1956	10571		344								
10		16						336	08		344	PAID IN FULL	MAY 1 1950	~~2455~~		~~344~~								
11																								
12																								
13																								
14																								
15		33						694	16		710	PAID IN FULL	Mar. 6 ~~FEB 28~~ 1950	3313		710								
16																								
17	SOLD FOR TAXES	16						336	08		344	PAID IN FULL	DEC 18 1950	4446						344	28			
18																								
19																								
20		16						336	08		344	PAID IN FULL	Nov. 6 1950	7355		344								
	H	45		63		na		4777								3947		2423		344		344		
	DN			149				3648																
		16						7420	108		7528													

Assessment Roll and Tax List of Real Property in the Town of Ponto Lake, Cass County, Minnesota, for Taxes for the Year 1949.

Form 5CD

	In Whose Name Assessed	To Whom Transferred	Description of Property: Subdivision	Sec. or Lot	Town or Block	Rng.	Number of Acres of Land: Acres	100ths	Sch. Second District	Indicate Homestead Tax or No	Indicate Agricultural Tax or No	True and Full Valuations: Land Exclusive of Structures and Improvements (Dollars)	Buildings and Other Structures (Dollars)	Machinery Permanently Attached to Real Estate (Dollars)	Total True and Full Value (Dollars)	Assessed Valuations: Rural: Homestead Up to $4,000 20% (Dollars)	Rural: Over $4,000 and Non-Homestead 33⅓% (Dollars)	All Other: Homestead Up to $4,000 25% (Dollars)	All Other: Over $4,000 and Non-Homestead 40% (Dollars)	All Other: Machinery Permanently Attached 33⅓% (Dollars)	Total Assessed Value (Dollars)	Total Assessed Value as Equalized by the Board of Review (Dollars)	Final Equalized Value (Dollars)
1	N. P. Ry. Co.		~~NE¼ of NE¼~~ Lot 1	5	139	29	36																
2	C. A. Smith		~~SW¼ of NW¼~~ " 2				36																
3	State of Minnesota		S W ¼ of N E ¼																				
4	State of Minnesota		~~SE¼ of NE¼~~ " 5																				
5																							
6	C. A. Smith		~~NE¼ of NW¼~~ " 3				36																
7	State of Minnesota		N W ¼ of N W ¼ " 4																				
8	State of Minnesota		S W ¼ of N W ¼																				
9	State of Minnesota		S E ¼ of N W ¼																				
10																							
11	State of Minnesota		N E ¼ of S W ¼																				
12	State of Minnesota		N W ¼ of S W ¼																				
13	J. W. Lilbury		S W ¼ of S W ¼ less E. 10 acs.				30																
14	State of Minnesota		S E ¼ of S W ¼																				
15	James S. & Ethel O. Lilbury		10 acs. along E. side of Lot 1 & of Lot 4				10																
16			N E ¼ of S E ¼																				
17	State of Minnesota		~~SW¼ of NE¼~~ Lot 6																				
18	Wm. H. Dorsey		S W ¼ of S E ¼ " 7				34																
19	Ida E. & John J. Reuters		S E ¼ of S E ¼ " 8 less E. 20'				15.25																
20	Melvin H. Johnson & Walter McAllister		E. 20' of Lot 8				60																
							200.85																

Valuations by School Districts as Equalized by Department of Taxation

	Sold for Taxes	District No. ..... Rate ..... Mills	District No. 1 Rate 40.11 Mills	District No. ..... Rate ..... Mills	District No. ..... Rate ..... Mills	District No. ..... Rate ..... Mills	District No. ..... Rate ..... Mills	Tax Including State Homestead Mills	State Tax on Non-Homestead 45.8 Mills	Special Taxes	Total Taxes	Paid	When Paid: Month	Day	Year	Number of Receipt	March Settlement 1950	June Settlement 1950	Penalty	November Settlement 1950	Penalty	Collections to First Monday in January 1951	Penalty	Delinquent on First Monday in January 1951	Total Delinquent Tax and Penalty	Remarks
		Dollars	Dollars	Dollars	Dollars	Dollars	Dollars	$ cts.	$ cts.	$ cts.	$ cts.						$ cts.	$ cts.	$ cts.	$ cts.	$ cts.	$ cts.	$ cts.	$ cts.	$ cts.	
1			82					1722	38		1760	PAID IN FULL	MAY	31	1950	10843		1760								
2			82					1722	38		1760	PAID IN FULL	MAY	31	1950	10843		1760								
3																										
4																										
5																										
6			82					1722	38		1760	PAID IN FULL	MAY	31	1950	10843		1760								
7																										
8																										
9																										
10																										
11																										
12																										
13	SOLD FOR TAXES		50					1050	22		1072													1072		
14																										
15	SOLD FOR TAXES		20					420			420													420		
16																										
17												2nd Half Paid	OCT	21	1950	10777										
18			30					630			630	1st Half Paid	MAY	31	1950	10737		315		315						
19			153					3214	70		3284	PAID IN FULL	MAY	8	1950	10578		3284								
20					13			292	06		298	PAID IN FULL	MAY	8	1950	10578		298								
			50				714	272																		
			459		13			10480										9177		315				1492		
			499		13			10772	212		10984															

Assessment Roll and Tax List of Real Property in the Town of Ponto Lake, Cass County, Minnesota, for Taxes for the Year 1949.

Form 5CD—Rural Area Property, Unplatted

	In whose name assessed	To whom transferred	Description of property: Subdivision	Sec. or Lot	Town or Block	Rng.	Number of Acres of Land: Acres	100ths	No. School District	Indicate Homestead Tax by Yes	Indicate Agricultural Tax by Yes	True and Full Valuations: Land (Exclusive of Structures and Improvements) Dollars	Buildings and Other Structures Dollars	Machinery Permanently Attached to Real Estate Dollars	Total True and Full Value Dollars	Assessed Valuations: Rural: Homestead Up to $4,000 20% Dollars	Rural: Over $4,000 and Non-Homestead 33⅓% Dollars	All Other: Homestead Up to $4,000 25% Dollars	All Other: Over $4,000 and Non-Homestead 40% Dollars	Machinery Permanently Attached to Real Estate 33⅓% Dollars	Total Assessed Value Dollars	Total Assessed Value as Equalized by the State Board of Review Dollars	Final Equalized Value Dollars
1	State of Minnesota		NE¼ of NE¼	6	139	29			Unl														
2	State of Minnesota		NW¼ of NE¼																				
3	State of Minnesota		SW¼ of NE¼																				
4	State of Minnesota		SE¼ of NE¼																				
5																							
6	State of Minnesota		NE¼ of NW¼																				
7	Red River Lbr. Co.	State of Minnesota	~~NW¼ of NW¼~~ Lot 4				28																
8	"	State of Minnesota	~~SW¼ of NW¼~~ " 5				48	20															
9	State of Minnesota		SE¼ of NW¼																				
10																							
11	State of Minnesota		NE¼ of SW¼																				
12	State of Minnesota		NW¼ of SW¼																				
13	State of Minnesota		SW¼ of SW¼																				
14	State of Minnesota		SE¼ of SW¼																				
15			Pond of 100 on Lot 3																				
16	State of Minnesota		NE¼ of SE¼																				
17	State of Minnesota		NW¼ of SE¼																				
18	State of Minnesota		SW¼ of SE¼																				
19	Leonard L. & Alice Dierick		~~Lot 3~~ Lot 3				36	50															
20																							
							112	70															

	Sold for Taxes	Valuations by School Districts as Equalized by Department of Taxation: District No. ..... Rate ..... Mills	District No. Unl Rate 21.4 Mills	District No. ..... Rate ..... Mills	District No. ..... Rate ..... Mills	District No. ..... Rate ..... Mills	District No. ..... Rate ..... Mills	Tax including State Homestead ..... Mills $ cts.	State Tax on Non-Homestead 4.5 Mills $ cts.	Special Taxes $ cts.	Total Taxes $ cts.	Paid	When Paid Month Day Year	Number of Receipt	March Settlement 1950 $ cts.	June Settlement 1950 $ cts.	Penalty $ cts.	November Settlement 1950 $ cts.	Penalty $ cts.	Collections to First Monday in January 1951 $ cts.	Penalty $ cts.	Delinquent on First Monday in January 1951 $ cts.	Total Delinquent Tax and Penalty $ cts.	Remarks
1																								
2																								
3																								
4																								
5																								
6																								
7	SOLD FOR TAXES		66					13 86	30		14 16	Forfeited												14.16 Cancelled
8	SOLD FOR TAXES		112					23 54	52		24 06	Forfeited												24.06 Cancelled
9																								
10																								
11																								
12																								
13																								
14																								
15																								
16																								
17																								
18																								
19			104					21 22	46		21 68	PAID IN FULL	MAR 7 1950	3315		21 68								
20																								
		4 / 114	279					58 62	128		59 90					21 68								38.22

Assessment Roll and Tax List of Real Property in the Town of Pointe Lake, Cass County, Minnesota, for Taxes for the Year 1949.

Form 9CD

Line	In Whose Name Assessed	Subdivision	Sec. or Lot	Town or Block	Rng.	Acres of Land (Acres / 100ths)
1	P. E. + Emma Lindberg	~~NE¼ of NE¼~~ } Lot 8	7	139	29	52 60 Un
2		~~NW¼ of NE¼~~				
3	Albert W. + Cecelia B. Grimm	~~SW¼ of NE¼~~ " 7 less 100 by 175				20 25
4	Wallace L. + Lorraine Schmidt	~~SE¼ of NE¼~~ " 9				22 55
5	Armen H. + Ludmilla C. Hitzemann	100' by 175' of Lot 7				
6	State of Minnesota	NE¼ of NW¼				
7	State of Minnesota	~~NW¼ of NW¼~~ Lot 1				
8	State of Minnesota	~~SW¼ of NW¼~~ " 2				
9	State of Minnesota	SE¼ of NW¼				
10						
11	State of Minnesota	~~NE¼ of SW¼~~ Lot 6				
12	State of Minnesota	~~NW¼ of SW¼~~ " 3				
13	State of Minnesota	~~SW¼ of SW¼~~ " 4				
14	Frank Johnson	~~SE¼ of SW¼~~ " 5				27 50
15						
16	E. K. Anderson	~~NE¼ of SE¼~~ Lot 10				28 70
17	Lloyd M. + Dagmar Bradfield	~~NW¼ of SE¼~~ " 11				35 65
18		SW¼ of SE¼				
19	LeRoy C. Baldwin	SE¼ of SE¼				40
20						
Total						227 25

Line	Sold for Taxes	School District Reg. 27-11 Mills (Dollars)	Tax Including State Homestead	State Tax on Non-Homestead 4.58 Mills	Total Taxes	Paid	When Paid (Month Day Year)	Number of Receipt	June Settlement 1950	November Settlement 1950	Penalty	Delinquent on First Monday in January 1951	Total Delinquent Tax and Penalty
1		132	27 74	60	28 34	PAID IN FULL	JUL 8 1950	11733		28 34 (faint)	57 (faint)		
2													
3		H 94	19 76		19 76	PAID IN FULL	MAY 31 1950	8444	19 76				
4		95	19 96	44	20 40	PAID IN FULL	MAY 31 1950	8420	20 40				
5													
6													
7													
8													
9													
10													
11													
12													
13													
14		55	11 56	26	11 82	PAID IN FULL	MAY 31 1950	10542	11 82				
15													
16		143	30 04	66	30 70							30 70	33 77
17	SOLD FOR TAXES	82	17 22	38	17 60	PAID IN FULL	MAY 31 1950	7890	17 60				
18													
19		H 40	8 40		8 40	PAID IN FULL	MAY 8 1950	5613	8 40				
20													
Total	H / NH	134 / 507 / 641	134 68	2 34	137 02				77 98	28 34		30 70	

Assessment Roll and Tax List of Real Property in the Town of Ponto Lake, Cass County, Minnesota, for Taxes for the Year 1949.

Form 5CD

	In Whose Name Assessed	To Whom Transferred	Description of Property: Subdivision	Sec. or Lot	Town or Block	Rng.	Number of Acres of Land: Acres	10ths	Sch. Dist.	Indicate Homestead Tax or Sc.	Indicate Application for Sc.	True and Full Valuations: Land Exclusive of Structures and Improvements (Dollars)	Buildings and Other Structures (Dollars)	Machinery Permanently Attached to Real Estate (Dollars)	Total True and Full Value (Dollars)	Assessed Valuations: Rural: Homestead Up to $4,000 20% (Dollars)	Rural: Over $4,000 and Non-Homestead 33⅓% (Dollars)	All Other: Homestead Up to $4,000 25% (Dollars)	All Other: Over $4,000 and Non-Homestead 40% (Dollars)	Machinery Permanently Attached to Real Estate 33⅓% (Dollars)	Total Assessed Value (Dollars)	Total Assessed Value as Equalized by the Board of Review (Dollars)	Final Equalized Value (Dollars)
1	Mary E. Dorrey		NE¼ of NE¼		8	139	29	40	Unc														
2	Wm. H. Dorrey		NW¼ of NE¼					40															
3	State of Minnesota		SW¼ of NE¼																				
4	Mary E. Dorrey		SE¼ of NE¼					40															
5	H. H. Logee et al		NE¼ of NW¼					40															
6	State of Minnesota (Cont. to Roy Silbury)		~~NE¼ of NW¼~~ Lot 1					36.25				170			170	24							
7	State of Minnesota (" " ")		SW¼ of NW¼					40				160			160	20							
8	State of Minnesota		SE¼ of NW¼																				
9																							
10	~~State of Minnesota~~ Vern D. & Elva V. Keep		N½ of SW¼																				
11	Vern & Elva Keep		NW¼ of SW¼					40															
12	Lela & Lee Reynolds		SW¼ of SW¼					40															
13	" "		SE¼ of SW¼					40															
14																							
15	Mary E. Dorrey		NE¼ of SE¼					40															
16	State of Minnesota		NW¼ of SE¼																				
17	State of Minnesota		SW¼ of SE¼																				
18	Mary E. Dorrey		SE¼ of SE¼					40															
19																							
20								436.25															

Cass County, Minnesota, for Taxes for the Year 1949.

	Sold for Taxes	Valuations by School Districts as Equalized by Department of Taxation: District No. Rate ... Mills	District No. Rate ... Mills	District No. Rate ... Mills	District No. Rate ... Mills	Tax Including State Homestead Mills ($ cts.)	State Tax on Non-Homestead 45.8 Mills ($ cts.)	Special Taxes ($ cts.)	Total Taxes ($ cts.)	Paid: When Paid (Month Day Year)	Number of Receipt	March Settlement 1950 ($ cts.)	June Settlement 1950 ($ cts.)	Penalty ($ cts.)	November Settlement 1950 ($ cts.)	Penalty ($ cts.)	Collections to First Monday in January 1951 ($ cts.)	Penalty ($ cts.)	Delinquent on First Monday in January 1951 ($ cts.)	Total Delinquent Tax and Penalty ($ cts.)	Remarks
		Unc Rate 11 210 Mills																			
1		H 40				840			840	2nd Half Paid OCT 31 1950; 1st Half Paid MAY 31 1950	4737; 4737		420		420						
2		H 40				840			840	2nd Half Paid OCT 31 1950; 1st Half Paid MAY 31 1950	4737; 4737		420		420						
3																					
4		H 46				966			966	2nd Half Paid OCT 31 1950; 1st Half Paid MAY 31 1950	4737; 4737		483		483						
5																					
6	SOLD FOR TAXES	66				1386	30		1416										1416		
7		H 24				504			504										504	} 554	
8		H 20				420			420										H 20	} 462	
9																					
10																					
11						70 Tax 1949															
12	SOLD FOR TAXES	H 30				630			630										630		
13		37				777	16		793	PAID IN FULL JUL 6 1950	11157				1188	.23					
14		37				777	16		793	PAID IN FULL JUL 6 1950	11157										
15																					
16		H 50				1050			1050	2nd Half Paid OCT 31 1950; 1st Half Paid MAY 31 1950	4737; 4737		525		525						
17																					
18																					
19		H 66				1386			1386	2nd Half Paid OCT 31 1950; 1st Half Paid MAY 31 1950	4737; 4737		693		693						
20																					
	H 110	316				9578	62		9640				2566		4129				2970		
		46																			
		456																			

Assessment Roll and Tax List of Real Property in the Town of Ponto Lake

Cass County, Minnesota, for Taxes for the Year 1949.

Form SCD

	In whose name assessed	To whom transferred	Description of property: Subdivision	Sec. or Lot	Town or Block	Rng.	Number of Acres of Land: Acres	100ths	No. School District	Indefinite Homestead Tax	Indefinite Agricultural Tax	True and Full Valuations: Land (Factory of Structures and Improvements)	Buildings and Other Structures	Machinery (Permanently Attached to Real Estate)	Total True and Full Value	Assessed Valuations: Rural: Homestead Up to $1,000 20%	Rural: Over $1,000 and Non-Homestead 33⅓%	All Other: Homestead Up to $4,000 25%	All Other: Over $1,000 and Non-Homestead 40%	Machinery (Permanently Attached to Real Estate) 33⅓%	Total Assessed Value	Total Assessed Value as Equalized by the Board of Review	Final Equalized Value
							Acres	100ths				Dollars	Dollars	Dollars	Dollars	Dollars	Dollars	Dollars	Dollars	Dollars	Dollars	Dollars	Dollars
1	Alice L. Erickson		~~SE¼ of NE¼~~ Lot 1	9	139	29	25	65	Unc														
2	Clifton & Ruby Kruckow		NW¼ of NE¼				40																
3	" "		~~SW¼ of NE¼~~ Lot 2 less all that part of the N. 100 which lies E. of line				39	40															
4			SE¼ of NE¼																				
	Charles L. & Laura K. Snyder		All that part of N. 100' of Lot 2 which lies E. of line										Exempt		100								
	Clifton & Ruby Kruckow																						
6			NE¼ of NW¼				40																
7	" "		NW¼ of NW¼				40																
8	" "		SW¼ of NW¼				40																
9	" "		SE¼ of NW¼				40																
10																							
11	Arthur A. & Isabelle Hoke		NE¼ of SW¼				40																
12	Frank R. or Pauline E. Robinson		NW¼ of SW¼				40																
13	" "		SW¼ of SW¼				40																
14	Arthur A. & Isabelle Hoke		SE¼ of SW¼				40																
15	Frank J. & Lolita L. Martin		359' x 886' in NW Cor. Lot 4				7	30															
16			NE¼ of SE¼																				
17	Joe H. Dilworth		Lot 3 ~~NW¼ of SE¼~~ less Plat				29	50															
18	Harley David & Bessie Laflin		N. 303' of S. 453' of Lot 4 less plat				8																
19	Edwin E. & Tabitha R. Sanson		W. 150' of ~~SW¼ of SE¼~~ Lot 4				3	20															
20	Merrill A. & Helen E. Keller		N. 150' of S. 603' of Lot 4 & N. 360' of S. 963' of W. 886' of Lot 4				11	50															
							484	55															

Valuations by School Districts as Equalized by Department of Taxation

	Sold for Taxes	District No. Rate Mills	District No. Rate Mills	District No. Rate Mills	District No. Rate Mills	District No. Rate Mills	Tax including State Homestead 4.58 Mills	State Tax on Non-Homestead 4.58 Mills	Special Taxes	Total Taxes	Paid	When Paid: Month Day Year	Number of Receipt	March Settlement 1950	June Settlement 1950	Penalty	November Settlement 1950	Penalty	Collections to First Monday in January 1951	Penalty	Delinquent on First Monday in January 1951	Total Delinquent Tax and Penalty	Remarks
		Dollars	Dollars	Dollars	Dollars	Dollars	$ cts.	$ cts.	$ cts.	$ cts.				$ cts.	$ cts.	$ cts.	$ cts.	$ cts.	$ cts.	$ cts.	$ cts.	$ cts.	
1			66				13 86	30		14 16	PAID IN FULL	APR 25 1950	5040		14 16								
2			H 66				13 86			13 86	PAID IN FULL	MAY 31 1950	11148		13 86								
3			H 96				20 18			41 66	PAID IN FULL	MAY 31 1950	11148		41 66								
4																							
5		6 44 acres	100				21 07	46															
6			H 30				6 30			6 30	PAID IN FULL	MAY 31 1950	11148		6 30								
7			H 30				6 30			6 30	PAID IN FULL	MAY 31 1950	11148		6 30								
8			H 40				8 40			8 40	PAID IN FULL	MAY 31 1950	11148		8 40								
9			H 40				8 40			8 40	PAID IN FULL	MAY 31 1950	11148		8 40								
10																							
11	SOLD FOR TAXES		H 40				8 40			8 40											8 40		
12			H 33				6 94			6 94	PAID IN FULL	AUG 31 1950	12042				6 94	77					
13			H 114				23 96			23 96	PAID IN FULL	AUG 31 1950	12042				23 96						
14	SOLD FOR TAXES		H 60				12 60			12 60											12 60		
15	SOLD FOR TAXES		33				6 94	16		7 10											7 10		
16																							
17			H 64				13 44			13 44	PAID IN FULL	APR 24 1950	4932		13 44								
18			H 47				9 88			9 88	PAID IN FULL	AUG 31 1950	12093				9 88	25					
19			49				10 30	22		10 52	PAID IN FULL	MAR 7 1950	3316		10 52								
20			H 56				11 76			11 76	PAID IN FULL	MAY 8 1950	5611		11 76								
	2		72																				
	114		114																				
			964				202 54	6 14		208 68					134 80		40 78				28 10		

Assessment Roll and Tax List of Real Property in the Town of Ponto Lake

Form 1CD	In whose name assessed	To whom transferred	Description of property: Subdivision	Sec. or Lot	Twp. or Block	Rng.	Number of Acres of Land: Acres	100ths	No. School District	Indicate Personal Tax as a	Indicate Agricultural Tax as a	True and Full Valuations: Land (Exclusive of Structures and Improvements)	Buildings and Other Structures	Machinery Permanently Attached to Real Estate	Total True and Full Value	Assessed Valuations: Rural: Homestead Up to $4,000 20%	Rural: Over $4,000 and Non-Homestead 33⅓%	All Other: Homestead Up to $4,000 25%	All Other: Over $4,000 and Non-Homestead 40%	Machinery Permanently Attached to Real Estate 33⅓%	Total Assessed Value	Total Assessed Value Equalized by the Board of Review	Final Equalized Value
							Acres	100ths				Dollars	Dollars	Dollars	Dollars	Dollars	Dollars	Dollars	Dollars	Dollars	Dollars	Dollars	Dollars
1	Harry Stock		NE ¼ of NE ¼	10	139	29	40																
2	" "		~~[illegible]~~ Lot 5				38 90																
3	~~Horace + Edith M. Hodges~~	Marvin Genevieve Smalley	SW ¼ of NE ¼				40																
4	" "	" "	SE ¼ of NE ¼				40																
5																							
6	Glen J. + Rosetta H. Snodgrass		~~[illegible]~~ Lot 2				14					Plat of "Snodgrass's Second Addition to East Shore"											
7			NW ¼ of NW ¼																				
8			SW ¼ of NW ¼																				
9	Glen J. + Rosetta H. Snodgrass		~~[illegible]~~ " 3 less platted				24 65																
10	Alice L. Eckles		Lot 1 less to Soules				80																
11	Glenn J. + Rosetta H. Snodgrass		NE ¼ of SW ¼				40																
12	" "		~~[illegible]~~ Lot 4 less platted ~~[illegible]~~ Lake Stock (3 acres) ~~[illegible]~~ less to Uhlig				11 35																
13																							
14	" "		SE ¼ of SW ¼				40																
15	Adolph A. + Ruth L. Uhlig		Starting at SW Cor. of Lot 4, North 165 along W. lk. water line, East 248', S. 165', to sum platted, W. 255' to S.E. Cor. of Lot 1, thence West to beg.				1																
16	J. H. Seltman		NE ¼ of SE ¼				40																
17	"		NW ¼ of SE ¼				40																
18	"		SW ¼ of SE ¼				40																
19	"		SE ¼ of SE ¼ less 3 ac. Cemetery				38																
20	Orrine C. + Della H. Soules		349.5' x 256' x 260' of Lot 1				70																
							449 35																

Valuations by School Districts as Equalized by Department of Taxation

Sold for Taxes	District No. ..... Rate ..... Mills	Dollars	Dupont No. 11 Rate 31.0 Mills	Dollars	District No. ..... Rate ..... Mills	Dollars	District No. ..... Rate ..... Mills	Dollars	District No. ..... Rate ..... Mills	Dollars	Tax Including State Homestead ..... Mills	$ cts.	State Tax on Non-Homestead 45.5 Mills	$ cts.	Special Taxes	$ cts.	Total Taxes	$ cts.
Sold for taxes			H 74								16 54						16 54	
Sold for taxes			H 26								5 46						5 46	
3			H 30								6 30						6 30	
4			H 77								16 18						16 18	
5																		
6			H 15								3 16						3 16	
7																		
8																		
9			H 32								6 72						6 72	
10			54								11 34	24					11 58	
11			H 49								10 30						10 30	
12			H 20								4 20						4 20	
13																		
14			H 166								34 88						34 88	
15			70								14 70	32					15 02	
16			H 40								8 40						8 40	
17			H 40								8 40						8 40	
18			H 50								10 50						10 50	
19			H 95								19 96						19 96	
20			40								8 40	18					8 58	
			714															
			714								184 44	74					195 18	
			378															

Sold for taxes	Paid	When paid: Month	Day	Year	Number of Receipt	March Settlement 1950	June Settlement 1950	Penalty	November Settlement 1950	Penalty	Collections to First Monday in January 1951	Penalty	Delinquent on First Monday in January 1951	Penalty	Total Delinquent Tax and Penalty	Remarks
						$ cts.	$ cts.	$ cts.	$ cts.	$ cts.	$ cts.	$ cts.	$ cts.	$ cts.	$ cts.	
1	PAID IN FULL	JUL	7	1950	10787				21 04	42						
2	PAID IN FULL	JUL	7	1950												
3	PAID IN FULL	APR	4	1950	4180		22 78									
4	PAID IN FULL	APR	4	1950												
5																
6	2nd Half Paid	AUG	16	1950	12744											
	1st Half Paid	MAY	31	1950	12761		1 58		1 58							
7																
8																
9	2nd Half Paid	AUG	16	1950	12744											
	1st Half Paid	MAY	31	1950	12761		3 36		3 36							
10	PAID IN FULL	APR	3	1950	3860		11 58									
11	2nd Half Paid	OCT	31	1950	13581											
	1st Half Paid	MAY	31	1950	12761		5 15		5 15							
12	2nd Half Paid	OCT	31	1950	13581											
	1st Half Paid	MAY	31	1950	12761		2 10		2 10							
13																
14	2nd Half Paid	OCT	31	1950	13581											
	1st Half Paid	MAY	31	1950	12761		17 44		17 44							
15	PAID IN FULL	MAY	31	1950	8435		15 02									
16	PAID IN FULL	MAY	31	1950	8439		8 40									
17	PAID IN FULL	MAY	31	1950	8439		8 40									
18	PAID IN FULL	MAY	31	1950	8437		10 50									
19	PAID IN FULL	MAY	31	1950	8439		19 96									
20	PAID IN FULL	APR	24	1950	4432		8 58									
							134 65		50 62							

Assessment Roll and Tax List of Real Property in the Town of Ponto Lake, Cass County, Minnesota, for Taxes for the Year 1949.

Form 3CD

	In Whose Name Assessed	To Whom Transferred	Description of Property: Subdivision	Sec. or Lot	Town or Block	Rng.	Number of Acres of Land (Acres / 100ths)	No. School District	Inclusive Assessed Tax on Land	Inclusive Assessed Tax on Im.	True and Full Valuations: Land (Factories or Structures and Improvements)	Buildings and Other Structures	Machinery Permanently Attached to Real Estate	Total True and Full Value	Assessed Valuations: Rural: Homestead Up to $4,000 20%	Rural: Over $4,000 and Non-Homestead 33⅓%	All Other: Homestead Up to $4,000 25%	All Other: Over $4,000 and Non-Homestead 40%	Machinery Permanently Attached to Real Estate 33⅓%	Total Assessed Value	Total Assessed Value as Equalized by the Board of Review	Final Equalized Value
							Acres				Dollars	Dollars	Dollars	Dollars	Dollars	Dollars	Dollars	Dollars	Dollars	Dollars	Dollars	Dollars
1	Lena + Fred Kruckow		~~NE¼ of NE¼~~ Lot 1	11	139	29	48.50															
2			~~NW¼ of NE¼~~																			
3	State of Minnesota		SW¼ of NE¼																			
4	Lena + Fred Kruckow		~~SE¼ of NE¼~~ Lot 2				36.65															
5																						
6	Fred Kruckow		NE¼ of NW¼				40															
7	"		NW¼ of NW¼				40															
8	"		SW¼ of NW¼				40															
9	"		SE¼ of NW¼				40															
10																						
11	~~John H. Myhre at Bosch~~	~~" at Bosch~~ Hagen	NE¼ of SW¼				40															
12	"	"	NW¼ of SW¼				40															
13	"	"	SW¼ of SW¼				40															
14	"	"	SE¼ of SW¼				40															
15																						
16	N. P. Ry. Co.		NE¼ of SE¼				40															
17	State of Minnesota		NW¼ of SE¼																			
18	State of Minnesota		SW¼ of SE¼																			
19			SE¼ of SE¼																			
20																						
							445.15															

Valuations by School Districts as Equalized by Department of Taxation

	Sold for Taxes	District No. / Rate / Mills	District No. / Rate / Mills	District No. / Rate / Mills	District No. / Rate / Mills	District No. / Rate / Mills	Tax including State Homestead	State Tax on Non-Homestead 4.5 Mills	Special Taxes	Total Taxes		Paid	When Paid (Month Day Year)	Number of Receipt	March Settlement 1950	June Settlement 1950	Penalty	November Settlement 1950	Penalty	Collections to First Monday in January 1951	Penalty	Delinquent on First Monday in January 1951	Penalty	Total Delinquent Tax and Penalty	Remarks
		Dollars	Dollars	Dollars	Dollars	Dollars	$ cts.	$ cts.	$ cts.	$ cts.					$ cts.	$ cts.	$ cts.	$ cts.	$ cts.	$ cts.	$ cts.	$ cts.	$ cts.	$ cts.	
1		H 30					6.30			6.30	1	2nd Half Paid 1st Half Paid	OCT 31 1950 MAY 31 1950	14734 9446		3.15		3.15							
2											2														
3											3														
4		H 30					6.30			6.30	4	2nd Half Paid 1st Half Paid	OCT 31 1950 MAY 31 1950	14734 9446		3.15		3.15							
5											5														
6		H 30					6.30			6.30	6	2nd Half Paid 1st Half Paid	OCT 31 1950 MAY 31 1950	14734 9446		3.15		3.15							
7		H 53					11.14			11.14	7	2nd Half Paid 1st Half Paid	OCT 31 1950 MAY 31 1950	14734 9446		5.57		5.57							
8		H 126					26.48			26.48	8	2nd Half Paid 1st Half Paid	OCT 31 1950 MAY 31 1950	14734 9446		13.24		13.24							
9		H 30					6.30			6.30	9	2nd Half Paid 1st Half Paid	OCT 31 1950 MAY 31 1950	14734 9446		3.15		3.15							
10											10														
11		H 30					6.30			6.30		PAID IN FULL	MAR 9 - 1950												
12		H 66					13.86			13.86		PAID IN FULL	MAR 9 - 1950	3757		5.76									
13		H 149					31.30			31.30	13	PAID IN FULL	MAR 9 - 1950												
14		H 30					6.30			6.30	14	PAID IN FULL	MAR 9 - 1950												
15											15														
16		82					17.22	.38		17.60	16	PAID IN FULL	MAY 31 1950	10843		17.60									
17											17														
18											18														
19											19														
20											20														
	14 3.14	574 82 656					137.80	.38		138.18						126.29		31.42							

Assessment Roll and Tax List of Real Property in the Town of Ponto Lake, Cass County, Minnesota, for Taxes for the Year 1949.

Form 5C1		DESCRIPTION OF PROPERTY							TRUE AND FULL VALUATIONS				ASSESSED VALUATIONS																							
													RURAL		ALL OTHER																					
IN WHOSE NAME ASSESSED	TO WHOM TRANSFERRED		SUBDIVISION	Sec. or Lot	Town or Block	Rng.	Number of Acres of Land	No. School District	Indicate Homestead Tax as No	Indicate Agricultural Tax as No	LAND Exclusive of Structures and Improvements	BUILDINGS and Other Structures	MACHINERY Permanently Attached to Real Estate	TOTAL True and Full Value	Homestead Up to $4,000 20%	Over $4,000 and Non-Homestead 33⅓%	Homestead Up to $4,000 25%	Over $4,000 and Non-Homestead 40%	MACHINERY Permanently Attached to Real Estate 33⅓%	TOTAL ASSESSED VALUE	Total Assessed Value as Equalized by the Board of Review	FINAL EQUALIZED VALUE	SOLD FOR TAXES	VALUATIONS BY SCHOOL DISTRICTS AS EQUALIZED BY DEPARTMENT OF TAXATION: District No. ..... Rate ..... Mills	District No. Rate ..... Mills	District No. ..... Rate ..... Mills	District No. ..... Rate ..... Mills	District No. ..... Rate ..... Mills	District No. ..... Rate ..... Mills	Tax including State Homestead ..... Mills	State Tax on Non-Homestead 45.8 Mills	SPECIAL TAXES	TOTAL TAXES	PAID	WHEN PAID Month Day Year	Number of Receipt	March Settlement 1950	June Settlement 1950	Penalty	November Settlement 1950	Penalty	Collections to First Monday in January 1951	Penalty	Delinquent on First Monday in January 1951	Total Delinquent Tax and Penalty	REMARKS
							Acres 100ths				Dollars	Dollars	Dollars	Dollars	Dollars	Dollars	Dollars	Dollars	Dollars	Dollars	Dollars	Dollars		Dollars	Dollars	Dollars	Dollars	Dollars	Dollars	$ cts.	$ cts.	$ cts.	$ cts.				$ cts.	$ cts.	$ cts.	$ cts.	$ cts.	$ cts.	$ cts.	$ cts.	$ cts.	$ cts.	
State of Minnesota		1 ~~NE¼ of NW¼~~ 2 ~~NW¼ of NW¼~~	Lot 3	12	139	29		Non																												
State of Minnesota		3 ~~SW¼ of NE¼~~ 4 SE¼ of NE¼ 5	Lot 4																																	
State of Minnesota		6 NE¼ of NW¼																																		
State of Minnesota		7 ~~SW¼ of NW¼~~	Lot 1																																	
		8 ~~SW¼ of NW¼~~	" 2																																	
State of Minnesota		9 SE¼ of NW¼ 10																																		
State of Minnesota		11 ~~NE¼ of SW¼~~	Lot 5																																	
State of Minnesota		12 NW¼ of SW¼																																		
State of Minnesota		13 SW¼ of SW¼																																		
State of Minnesota		14 ~~SE¼ of SW¼~~	Lot 6																																	
Ray D. & Dorotha A. Whitnah		15 ~~NE¼ of SE¼~~	" 8				643					248	2,640			83								119				2500	54		2554	PAID IN FULL	Jan 2 1950	2	2554										
		16 NE¼ of SE¼																																		
		17 NW¼ of SE¼																																		
		18 SW¼ of SE¼																																		
Ray D. & Dorotha A. Whitnah		19 ~~SW¼ of SE¼~~	Lot 7				125																	7				148	04		152	PAID IN FULL	Jan 2 1950	2	152										
		20																																		
							768																4 124	126				2648	58		2706				2706										

Camp Ellanche | Kitzne Camp | Ponto Point | Pine Beach | Pine Beach

Assessment Roll and Tax List of Real Property in the Town of Ponto Lake, Cass County, Minnesota, for Taxes for the Year 1949.

Form SCD

	IN WHOSE NAME ASSESSED	TO WHOM TRANSFERRED	DESCRIPTION OF PROPERTY: SUBDIVISION	Sec. or Lot	Town or Block	Rng.	Number of Acres of Land: Acres	100ths	No. School District	Inf. Rate Homestead Tax of No.	Inf. Rate Agricultural Tax of No.	TRUE AND FULL VALUATIONS: LAND Exclusive of Structures and Improvements	BUILDINGS and Other Structures	MACHINERY Permanently Attached to Real Estate	TOTAL True and Full Value	ASSESSED VALUATIONS: RURAL: Homestead Up to $4,000 20%	RURAL: Over $4,000 and Non-Homestead 33⅓%	ALL OTHER: Homestead Up to $4,000 25%	ALL OTHER: Over $4,000 and Non-Homestead 40%	MACHINERY Permanently Attached to Real Estate 33⅓%	TOTAL ASSESSED VALUE	Total Assessed Value Equalized by the Board of Review	FINAL EQUALIZED VALUE
												Dollars	Dollars	Dollars	Dollars	Dollars	Dollars	Dollars	Dollars	Dollars	Dollars	Dollars	Dollars
1	State of Minnesota (Cass Co. Comp. Blk. Book)		~~SW¼ of NE¼~~	Lot 1	13	139	29		Non														
2	State of Minnesota		N W ¼ of N E ¼	" 2																			
3			~~S W ¼ of N E ¼~~																				
4	State of Minnesota		S E ¼ of N E ¼																				
5																							
6	State of Minnesota		N E ¼ of N W ¼																				
7	State of Minnesota		N W ¼ of N W ¼																				
8	State of Minnesota		S W ¼ of N W ¼																				
9	State of Minnesota		S E ¼ of N W ¼																				
10																							
11	State of Minnesota		N E ¼ of S W ¼																				
12	State of Minnesota		N W ¼ of S W ¼																				
13	State of Minnesota		S W ¼ of S W ¼																				
14	State of Minnesota		S E ¼ of S W ¼																				
15																							
16	State of Minnesota		N E ¼ of S E ¼																				
17	State of Minnesota		N W ¼ of S E ¼																				
18	State of Minnesota		S W ¼ of S E ¼																				
19	State of Minnesota		S E ¼ of S E ¼																				
20																							

	SOLD FOR TAXES	VALUATIONS BY SCHOOL DISTRICTS AS EQUALIZED BY DEPARTMENT OF TAXATION: District No. ..... Rate ..... Mills	District No. ..... Rate ..... Mills	District No. ..... Rate ..... Mills	District No. ..... Rate ..... Mills	District No. ..... Rate ..... Mills	District No. ..... Rate ..... Mills	Tax including State Homestead ..... Mills	State Tax on Non-Homestead ..... Mills	SPECIAL TAXES	TOTAL TAXES	PAID	WHEN PAID	Number of Receipt	March Settlement 1950	June Settlement 1950	Penalty	November Settlement 1950	Penalty	Countersigns to First Monday in January 1951	Penalty	Delinquent on First Monday in January 1951	Total Delinquent Tax and Penalty	REMARKS
		Dollars	Dollars	Dollars	Dollars	Dollars	Dollars	$ cts.	$ cts.	$ cts.	$ cts.		Month Day Year		$ cts.	$ cts.	$ cts.	$ cts.	$ cts.	$ cts.	$ cts.	$ cts.	$ cts.	
1												1	No 1949 Paid											
2												2												
3												3												
4												4												
5												5												
6												6												
7												7												
8												8												
9												9												
10												10												
11												11												
12												12												
13												13												
14												14												
15												15												
16												16												
17												17												
18												18												
19												19												
20												20												

Comp Blanche
Kime Comp
Ponto Point
Pine Beach
Lake Shore

Assessment Roll and Tax List of Real Property in the Town of Ponto Lake

Cass County, Minnesota, for Taxes for the Year 1949.

Form 5CD	IN WHOSE NAME ASSESSED	TO WHOM TRANSFERED	DESCRIPTION OF PROPERTY: SUBDIVISION	Sec. or Lot	Town or Block	Rng.	Number of Acres of Land: Acres	100ths	Ind. Rural Homestead Yes No	Ind. Auto. Agricultural Yes No	TRUE AND FULL VALUATIONS: LAND Exclusive of Structures and Improvements	BUILDINGS and Other Structures	MACHINERY Permanently Attached to Real Estate	TOTAL True and Full Value	ASSESSED VALUATIONS: RURAL: Homestead Up to $4,000 20%	RURAL: Over $4,000 and Non-Homestead 33⅓%	ALL OTHER: Homestead Up to $4,000 25%	ALL OTHER: Over $4,000 and Non-Homestead 40%	MACHINERY Permanently Attached to Real Estate 33⅓%	TOTAL ASSESSED VALUE	Total Assessed Value Equalized by the Board of Review	FINAL EQUALIZED VALUE
											Dollars	Dollars	Dollars	Dollars	Dollars	Dollars	Dollars	Dollars	Dollars	Dollars	Dollars	Dollars
	State of Minnesota		1 N E¼ of N E¼	14	139	29			Unc													
	Chas. W. & Minnie A. Jefferson		2 ~~N W¼ of N E¼~~ Lot 1				55	40														
			3 W ½ of N E¼																			
	Bruce W. Sanborn		4 ~~S E¼ of N E¼~~ Lot 4				31	70														
			5																			
	State of Minnesota		6 N E¼ of N W¼																			
	Herbert E. & Dorothy O. Enger		7 N W¼ of N W¼				40															
	"		8 ~~S W¼ of N W¼~~ Lot 3				31	85														
	John L. Heisen		9 ~~N E¼ of N W¼~~ 2 less E½				53	50														
	Fred M. & Isabelle K. Daugherty		10 E½ of Lot 2																			
			11 N E¼ of S W¼																			
	Elizabeth Rentfrow		12 Part of ~~N W¼ of S W¼~~ Lot 8																			
	John W. & Harriet C. Seeback		13 Lot 8 less & strip 20' wide along S. line & less 18 acs. }				14	50														
			14 also to Rentfrow }																			
	~~J. W. Wickland~~ State of Minnesota		A strip 20' wide along S. line of Lot 8																			
	Bruce W. Sanborn		16 ~~S W¼ of S W¼~~ Lot 5				38	05														
			17 N W¼ of S W¼																			
	"		18 ~~S W¼ of S W¼~~ Lot 7				39	25														
	State of Minnesota		19 ~~S W¼ of S W¼~~ " 6																			
	Frank & Violet Rohr		All of Lot 8 lying West of road which runs N. & S. thru Lot 8 }				18															
							~~325~~ 25															
							2225															

Line	SOLD FOR TAXES	VALUATIONS BY SCHOOL DISTRICTS AS EQUALIZED BY DEPARTMENT OF TAXATION: District No. ..... Rate ..... Mills	District No. Dist. Rate 21 Mills	District No. ..... Rate ..... Mills	District No. Dist. Rate 21 Mills	District No. ..... Rate ..... Mills	District No. ..... Rate ..... Mills	Tax Including State Homestead Mills	State Tax on Non-Homestead 4.5 Mills	SPECIAL TAXES	TOTAL TAXES	PAID	WHEN PAID (Month Day Year)	Number of Receipt	March Settlement 1950	June Settlement 1950	Penalty	November Settlement 1950	Penalty	Collections in Five Months in January 1951	Penalty	Delinquent on First Monday in January 1951	Total Delinquent Tax and Penalty	REMARKS
		Dollars	Dollars	Dollars	Dollars	Dollars	Dollars	$ cts.	$ cts.	$ cts.	$ cts.				$ cts.	$ cts.	$ cts.	$ cts.	$ cts.	$ cts.	$ cts.	$ cts.	$ cts.	
1																								
2	SOLD FOR TAXES		66					1386	30		1416											1416		
3																								
4			76					1596	34		1630	PAID IN FULL	MAY 8 1950	5617		1630								
5																								
6												2nd Half Paid	NOV 30 1950	14331										
7			H 30		H 83			630			630	2nd Half Paid	MAY 31 1950	7833		315				315	18			Delinquent
8					140			5020	64 94		5084	2nd Half Paid	NOV 30 1950	14331		2542				2542				
9			89					1870	40		1910	PAID IN FULL	MAY 10 1950	7249		1910								
10																								
11																								
12					H 25			2206	26		2232											2232		ck desc.
13	SOLD FOR TAXES				H 40 33																			
14																								
15			~~10~~ Boat																					
16			76					1596	34		1630	PAID IN FULL	MAY 8 1950	5617		1630								
17																								
18			76					1596	34		1630	PAID IN FULL	MAY 11 1950	6839		1630								
19																								
20					H 68 40			2437	18		2455											2455	2695	
			30		17		NA	9658								2657				2657		6098		
		NA	232		24			8674																
			54		54			78332	250		18612													

Assessment Roll and Tax List of Real Property in the Town of Ponto Lake, Cass County, Minnesota, for Taxes for the Year 1949.

Form 5CD

	In Whose Name Assessed	To Whom Transferred	Description of Property: Subdivision	Sec. or Lot	Town or Block	Rng.	Number of Acres of Land (Acres)	(Units)	Sch. Dist.	Indemnity Land Tax or No.	Inferior Agricultural Tax or No.	True and Full Valuations: Land (Exclusive of Structures and Improvements)	Buildings and Other Structures	Machinery Permanently Attached to Real Estate	Total True and Full Value	Assessed Valuations: Rural: Homestead Up to $4,000 20%	Rural: Over $4,000 and Non-Homestead 33⅓%	All Other: Homestead Up to $4,000 25%	All Other: Over $4,000 and Non-Homestead 40%	Machinery: Permanently Attached to Real Estate 33⅓%	Total Assessed Value as Equalized by the Board of Review	Final Equalized Value
							Acres	Units				Dollars	Dollars	Dollars	Dollars	Dollars	Dollars	Dollars	Dollars	Dollars	Dollars	Dollars
1	Eunice D. & James G. Derry, Sr.		NE¼ of NE¼	15	139	29	40	Unit														
2	" "		Lot 1 less 1 ac. & less .75 ac. & less 1.5 ac.				30	75														
3	" "		~~SE¼ of NE¼~~ Lot 7				29	35														
4			~~SE¼ of NE¼~~ " 8				28	70														
5	Frank E. & Selma M. Oaten		180' x 120' of Lot 3 on lake				28															
6	Eunice D. & James G. Derry, Sr.		~~SW¼ of NW¼~~ Lot 2 less 8 ac.				28	55														
7	Oliver S. Ponsford		Lot 3 ~~SW¼ of NW¼~~ less 3.01 ac.				25	49														
8	Victor F. & Rose M. Uhlig		~~SW¼ of NW¼~~ Lot 4				27	70														
9	" "		~~SE¼ of NW¼~~ " 5				17	90														
10	Vera S. Longendyke		100' x 120' of Lot 3				28															
11	Victor F. & Rose M. Uhlig		W½ of NE¼ of SW¼				20															
12			~~SW¼ of NW¼~~ Lot 6				41	50														
13	Mary V. Smith ½ int., Glen, Isabelle, Maggie & Albert V. Smith, each 1/6 int.		SW¼ of SW¼				40															
14			SE¼ of SW¼				40															
15	M. Pearl Carroll		133' x 100' of Lot 3 from Lake to St. Road				35															
16	Sam Dougherty		~~SW¼ of NW¼~~ Lot 9				17	75														
17	Frank & Leaetta Rawlins		NW¼ of NE¼ " 12				28	80														
18	" "		SW¼ of NE¼ " 11				35	50														
19	" "		~~SW¼ of NE¼~~ Lot 10 less S. 1100'				4	10														
20	Mrs. Omar Lodd		50' x 180' of Lot 3				2	1														
							432	41														

Continued on next page

Valuations by School Districts as Equalized by Department of Taxation

Sold for Taxes	District No. ..... Rate ..... Mills	District No. 11 Rate 31.0 Mills	District No. ..... Rate ..... Mills	District No. 11 Rate 32.5 Mills	District No. ..... Rate ..... Mills	District No. ..... Rate ..... Mills	Tax including State Homestead Mills	State Tax on Non-Homestead 4.58 Mills	Special Taxes	Total Taxes		Paid	When Paid	Number of Receipt	March Settlement 1950	June Settlement 1950	Penalty	November Settlement 1950	Penalty	Collections to First Monday in January 1951	Penalty	Delinquent on First Monday in January 1951	Total Delinquent Tax and Penalty	Remarks
	Dollars	Dollars	Dollars	Dollars	Dollars	Dollars	$ cts.	$ cts.	$ cts.	$ cts.			Month Day Year		$ cts.	$ cts.	$ cts.	$ cts.	$ cts.	$ cts.	$ cts.	$ cts.	$ cts.	
Paid for taxes	4 50						10 50			10 50	1											10 50	11 55	
Paid for taxes	4 30						6 30			6 30	2	✓										6 30	6 93	
Paid for taxes	4 30						6 30			6 30	3	✓										6 30	6 93	
	4 30						6 30			6 30	4	✓										6 30	6 93	
5				95			21 38	44 ✓		21 82	5	PAID IN FULL	MAY 31 1950	13537		21 80 ✓								
Paid for taxes	4 172						36 14			36 14	6	✓										36 14	39 75	
7				H 70 90			36 02	42 ✓		36 44	7	PAID IN FULL	MAR 3 - 1950	3 79		36 44 ✓								
8	4 72						15 12			15 12	8	Paid Half Tax	OCT 31 1950	13920				7 56 ✓						
												Paid Half Tax	MAY 31 1950	7270										
9	4 40						8 40			8 40	9	Paid Half Tax	OCT 31 1950	13921				4 20 ✓						
												Paid Half Tax	MAY 31 1950	7271										
Paid for taxes				39			6 52	14		6 66	10											6 66		
11	4 24						5 04			5 04	11	Paid Half Tax	OCT 31 1950	13922				2 52 ✓						
												Paid Half Tax	MAY 31 1950	7275										
12	4 67						14 08			14 08	12	Paid Half Tax	OCT 31 1950	13923				7 04 ✓						
												Paid Half Tax	MAY 31 1950	7276										
13	4 26						5 46			5 46	13	PAID IN FULL	MAY 31 1950	8433		5 46 ✓								
14	4 20						4 20			4 20	14	PAID IN FULL	MAY 31 1950	8433		4 20 ✓								
15		6 2					13 02	28 ✓		13 30	15	PAID IN FULL	MAY 8 1950	5614		13 30 ✓								
16		9 2					19 34	42 ✓		19 76	16	PAID IN FULL	MAY 31 1950	7443		19 76 ✓								
17	4 30						6 30			6 30	17	Paid Half Tax	OCT 10 1950	13739		3 15 ✓		3 15 ✓						
												Paid Half Tax	MAY 31 1950	7443										
18	4 77						16 18			16 18	18	Paid Half Tax	OCT 10 1950	13737		8 09 ✓		8 09 ✓						
												Paid Half Tax	MAY 31 1950	7443										
19		8 5					17 86	38 ✓		18 24	19	Paid Half Tax	OCT 10 1950	13737		9 12 ✓		9 12 ✓						
												Paid Half Tax	MAY 31 1950	7443										
20		1 2					2 52	6 ✓		2 58	20	PAID IN FULL	MAY 10 1950	7224		2 58 ✓								
		2	76				63 92																	
		2	214				193 06																	
		9	9				25 698	214		25 912						145 21		41 68				72 20		

Assessment Roll and Tax List of Real Property in the Town of Ponto Lake, Cass County, Minnesota, for Taxes for the Year 1949.

In Whose Name Assessed	To Whom Transferred	Description of Property: Subdivision	Sec. or Lot	Town Block	Range Block	Number of Acres of Land	No. School District	Individual Homestead Tax or No	Individual Agricultural Tax or No	True and Full Valuations: Land Exclusive of Structures and Improvements	Buildings and Other Structures	Machinery Permanently Attached to Real Estate	Total True and Full Value	Assessed Valuations: Rural: Homestead Up to $4,000 20%	Rural: Over $4,000 and Non-Homestead 33⅓%	All Other: Homestead Up to $4,000 25%	All Other: Over $4,000 and Non-Homestead 40%	Machinery Permanently Attached to Real Estate 33⅓%	Total Assessed Value	Total Assessed Value as Equalized by the Board of Review	Final Equalized Value	Sold for Taxes	District No. Rate Mills	District No. Rate Mills	District No. Rate Mills	Tax Including State Homestead Mills	State Tax on Non-Homestead Mills	Special Taxes	Total Taxes	Paid	When Paid Month Day Year	Number of Receipt	March Settlement 1949	June Settlement 1950	Penalty	November Settlement 1950	Penalty	Collections to First Monday in January 1951	Penalty	Delinquent on First Monday in January 1951	Total Delinquent Tax and Penalty	Remarks
						Acres	Mills			Dollars	Dollars	Dollars	Dollars	Dollars	Dollars	Dollars	Dollars	Dollars	Dollars	Dollars	Dollars		Dollars	Dollars	Dollars	$ cts.	$ cts.	$ cts.	$ cts.				$ cts.	$ cts.	$ cts.	$ cts.	$ cts.	$ cts.	$ cts.	$ cts.	$ cts.	$ cts.	
Elmer Ellingson		1 ac. of Lot 1 lying N of R.R. to Rodne	15	139	29	50 Hm																																				
Warren N. Keck & Mrs. Ed. F. Dickmann		100' x 160' of Lot 3				37																																				
Katheryn W. Greene		100' x 160' of Lot 3				37																																				
C. Harve Geiger		125' x 160' from lake to H. Road of Lot 3				35																																				
Edith Mary Leatzler		120' x 160' of Lot 3				28																																				
O. N. Huelsmann		3/4 ac. of Lot 1				75																																				
Leonard E. Jensen, Jr.		1/2 ac. of Lot 1				50																																				
Edward E. Erickson		S. 110' of Lot 10 lying W. of				11																																				
Flora A. Boerneke		1.5 ac. of Lot 1				150																																				
Richard & Wilhelmina Dopkins		8 acres of Lot 2				8																																				
Frank & Leaetta Rawlins		E1/2 of NE ¼ of SW ¼				20																																				
		NW ¼ of SW ¼																																								
		SW ¼ of SW ¼																																								
		SE ¼ of SW ¼																																								
		NE ¼ of SE ¼																																								
		NW ¼ of SE ¼																																								
		SW ¼ of SE ¼																																								
		SE ¼ of SE ¼																																								
						43 62																																				

Valuations by School Districts as Equalized by Department of Taxation

	District No.	District No.	District No.	Tax Including State Homestead Mills	State Tax on Non-Homestead Mills	Special Taxes	Total Taxes	Paid	When Paid Month Day Year	Number of Receipt	March Settlement 1949	June Settlement 1950	Penalty	November Settlement 1950	Penalty	Collections to First Monday in January 1951	Penalty	Delinquent on First Monday in January 1951	Total Delinquent Tax and Penalty	Remarks
	Rate ..... Mills	Rate 44 Mills	Rate ..... Mills	$ cts.	$ cts.	$ cts.	$ cts.				$ cts.	$ cts.	$ cts.	$ cts.	$ cts.	$ cts.	$ cts.	$ cts.	$ cts.	
1		44		990	20		10 10	PAID IN FULL	MAY 16 1950	5746		10 10								
2		37		832	16		848	PAID IN FULL	AUG 7 1950	1851				848	21					
3		45		1012	20		1032	PAID IN FULL	SEP 29 1950	2578				1032						
4		42		946	20		966	PAID IN FULL	MAY 11 1950	6037		966								
5		37		832	16		848	PAID IN FULL	APR 24 1950	4921		848								
6		37		832	16		848	PAID IN FULL	MAR 7 1950	3314		848								
7	12			252	06		258	PAID IN FULL	MAR 15 1950	3403		258								
8	36			756	16		772	PAID IN FULL	MAY 31 1950	7954		772								
9	12			252	06		258											258		
10		4 97		2184			2184	PAID IN FULL	MAY 31 1950	7432		2184								
11		4 16		360			360	PAID IN FULL	OCT 31 1950	13130				360	13					
12																				
13																				
14																				
15																				
16																				
17																				
18																				
19																				
20																				
	16	113		7988																
	04	2 60		1260																
				9248	136		9384					1846		2224				258		

Assessment Roll and Tax List of Real Property in the Town of Ponto Lake, Cass County, Minnesota, for Taxes for the Year 1949.

Form 5CD

In Whose Name Assessed	To Whom Transferred	Description of Property: Subdivision	Sec. or Lot	Town or Block	Rng.	Number of Acres of Land (Acres)	100ths	Sch. School District	Indicate Homestead Tax or No	Indicate Agricultural Tax or No	True and Full Valuations: Land Exclusive of Buildings and Improvements (Dollars)	Buildings and Other Structures (Dollars)	Machinery (Permanently Attached to Real Estate) (Dollars)	Total True and Full Value (Dollars)	Assessed Valuations: Rural: Homestead Up to $4,000 20% (Dollars)	Rural: Over $4,000 and Non-Homestead 33⅓% (Dollars)	All Other: Homestead Up to $4,000 25% (Dollars)	All Other: Over $4,000 and Non-Homestead 40% (Dollars)	All Other: Machinery Attached to Real Estate 33⅓% (Dollars)	Total Assessed Value (Dollars)	Total Assessed Value as Equalized by the Board of Review (Dollars)	Final Equalized Value (Dollars)
Lee + Ada R. Chapman et al		Lot 1 less "Kinne Camp"	16	139	29	19.50		Uw														
		SW¼ of NE¼																				
Robert E. Mull		SW¼ of NE¼ less 9.400 ac E 488'				35.50 ~~40~~																
		SE¼ of NE¼ less 2 ac.				38																
A. W. Siltman		2 ac. of SE¼ of SE¼				2																
Jacob Lachida		NE¼ of NW¼				40																
"		NW¼ of NW¼				40																
"		SW¼ of NW¼				40																
"		SE¼ of NW¼				40																
Warren + Bernice Miller		9.400 of E 488' of SW¼ of SW¼				9.40																
Mike Smith		NE¼ of SW¼				40																
"		NW¼ of SW¼				40																
"		SW¼ of SW¼				40																
"		SE¼ of SW¼				40																
Maggie Smith		NE¼ of SE¼				40																
"		NW¼ of SE¼				40																
"		SW¼ of SE¼				40																
"		SE¼ of SE¼				40																
						579.50																

Continued on next Page

Valuations by School Districts as Equalized by Department of Taxation

Sold for Taxes	District No. ..... Rate ..... Mills	District No. Uw Rate 21.8 Mills	District No. ..... Rate ..... Mills	District No. ..... Rate 22.2 Mills	District No. ..... Rate ..... Mills	District No. ..... Rate ..... Mills	Tax including State Homestead Mills	State Tax on Non-Homestead 45.8 Mills	Special Taxes	Total Taxes		Paid	When Paid (Month Day Year)	Number of Receipt	March Settlement 1950	June Settlement 1950	Penalty	November Settlement 1950	Penalty	Collections to First Monday in January 1951	Penalty	Delinquent on First Monday in January 1951	Penalty	Total Delinquent Tax and Penalty	Remarks
	Dollars	Dollars	Dollars	Dollars	Dollars	Dollars	$ cts.	$ cts.	$ cts.	$ cts.					$ cts.	$ cts.	$ cts.	$ cts.	$ cts.	$ cts.	$ cts.	$ cts.	$ cts.	$ cts.	
		H 43					9.04			9.04	1	PAID IN FULL	FEB 20 1950	1771	9.04 ✓										
											2														
		H 105					22.06			22.06	3	PAID IN FULL	MAR 27 1950	3451		22.06 ✓									
		H 71					14.92			14.92	4	PAID IN FULL	MAY 31 1950	8272		14.92 ✓									
				H 57			11.70			11.70	5	PAID IN FULL	MAY 10 1950	7273		11.70 ✓									
		H 59					12.40			12.40	6	PAID IN FULL	MAY 15 1950	7396		12.40 ✓									
		H 110					23.12			23.12	7	PAID IN FULL	MAY 15 1950	7396		23.12 ✓									
		H 59					12.40			12.40	8	PAID IN FULL	MAY 15 1950	7396		12.40 ✓									
		H 59					12.40			12.40	9	PAID IN FULL	MAY 15 1950	7396		12.40 ✓									
											10														
		H 99					20.80			20.80	11	PAID IN FULL	MAY 31 1950												
		H 76					15.96			15.96	12	PAID IN FULL	MAY 31 1950	8433		66.68 ✓									
		H 76					15.96			15.96	13	PAID IN FULL	MAY 31 1950												
		H 76					15.96			15.96	14	PAID IN FULL	MAY 31 1950												
											15														
SOLD FOR TAXES		H 76					15.96			15.96	16	PAID IN FULL	MAY 31 1950												
SOLD FOR TAXES		H 76					15.96			15.96	17	PAID IN FULL	MAY 31 1950	8433		89.06 ✓									
SOLD FOR TAXES		H 196					41.18			41.18	18	PAID IN FULL	MAY 31 1950												
SOLD FOR TAXES		H 76					15.96			15.96	19	PAID IN FULL	MAY 31 1950												
											20														
							11.70																		
							264.08			275.78					90	266.24									
							275.78																		

Assessment Roll and Tax List of Real Property in the Town of Ponto Lake

Form 5CD

	In Whose Name Assessed	To Whom Transferred	Description of Property: Subdivision	Sec. or Lot	Town or Block	Rng.	Number of Acres of Land (Acres / 100ths)	Sec. School District	Indicate Homestead Tax or Sa	Indicate Agricultural Tax or Sa	True and Full Valuations: Land Exclusive of Structures and Improvements (Dollars)	Buildings and Other Structures (Dollars)	Machinery Permanently Attached to Real Estate (Dollars)	Total True and Full Value (Dollars)	Assessed Valuations: Rural: Homestead Up to $4,000 20% (Dollars)	Rural: Over $4,000 and Non-Homestead 33⅓% (Dollars)	All Other: Homestead Up to $4,000 25% (Dollars)	All Other: Over $4,000 and Non-Homestead 40% (Dollars)	Machinery Permanently Attached to Real Estate 33⅓% (Dollars)	Total Assessed Value (Dollars)	Total Assessed Value as Equalized by Director of Review (Dollars)	Final Equalized Value (Dollars)
1	John W. & Dora Royal		S. 16 rds. of Lot 2 less W. 30 rds.	16	139	29	8		Hm													
2	W. E. Null		S. 85' of W. 105' of Lot 2				25															
3	H. Crouter		Part of Lot 2				25															
4	Benedict R. & Agnes M. Yochum		W½ of Part of Lot 2				37															
5	Rudolph A. & Martha M. Spiegelberg		E½ of " " Lot 2				38															
6	M. L. Zappey		100' x 100' of Lot 2				22															
7	Gustav E. & Ann King Ellison		5 acs. of Lot 2				5															
8	Alfred & Edith Swanson		142' x 124' - 148' x 154' of Lot 2				25															
9			SE¼ of NW¼																			
10	Hobart E. & Kathleen N. Null		W. 30 rds. of S. 16 rds. of Lot 2																			
11			NE¼ of SW¼																			
12			NW¼ of SW¼																			
13			SW¼ of SW¼																			
14			SE¼ of SW¼																			
15																						
16			NE¼ of SE¼																			
17			NW¼ of SE¼																			
18			SW¼ of SE¼																			
19			SE¼ of SE¼																			
20																						
							3947															

Cass County, Minnesota, for Taxes for the Year 1949.

Valuations by School Districts as Equalized by Department of Taxation

	Sold for Taxes	District No. / Rate ... Mills	District No. / Rate ... Mills	District No. / Rate ... Mills	Tax Including State Homestead 4.5 Mills	State Tax on Non-Homestead ... Mills	Special Taxes	Total Taxes	Paid	When Paid (Month Day Year)	Number of Receipt	March Settlement 1950	June Settlement 1950	Penalty	November Settlement 1950	Penalty	Collections to First Monday in January 1951	Penalty	Delinquent on First Monday in January 1951	Total Delinquent Tax and Penalty	Remarks
		Dollars	Dollars	Dollars	Dollars	Dollars	Dollars	Dollars													
1		H 63			1324			1324	PAID IN FULL	APR 1 1950	3892		324 ✓								
2	FOR TAXES	H 78			1638			1638											1638		
3			27		608	12 ✓		620	PAID IN FULL	MAY 31 1950	7428		620 ✓								
4			H 11		248			248	PAID IN FULL	MAY 31 1950	7427		248 ✓								
5			H 16		360			360	PAID IN FULL	MAY 31 1950	7453		360 ✓								
6			41		922	18 ✓		940	PAID IN FULL	MAY 31 1950	7983		940 ✓								
7		H 57			1198			1198	PAID IN FULL	MAY 4 1950	5514		1198 ✓								
8			40		900	18 ✓		918	PAID IN FULL	APR 1 1950	3893		918 ✓								
9																					
10	SOLD FOR TAXES	H 5			106			106											106		
11																					
12																					
13																					
14																					
15																					
16																					
17																					
18																					
19																					
20																					
	#	3			3038																
	Hm				4266																
					7304	48		7352					5608						1744		

Assessment Roll and Tax List of Real Property in the Town of Ponto Lake, Cass County, Minnesota, for Taxes for the Year 1949.

Form 5CD

	In whose name assessed	To whom transferred	Description of property: Subdivision	Sec. or Lot	Town or Block	Rng.	Number of Acres of Land (Acres / 100ths)	No. School District	Indicate Improvements by x	Indicate Sold for Taxes by x	True and Full Valuations: Land (Exclusive of Structures and Improvements)	Buildings (and Other Structures)	Machinery (Permanently Attached to Real Estate)	Total True and Full Value	Assessed Valuations: Rural: Homestead Up to $4,000 20%	Rural: Over $4,000 and Non-Homestead 33⅓%	All Other: Homestead Up to $4,000 25%	All Other: Over $4,000 and Non-Homestead 40%	Machinery (Permanently Attached to Real Estate) 33⅓%	Total Assessed Value	Total Assessed Value as Revised by the Board of Review	Final Equalized Value
							Acres / 100ths				Dollars	Dollars	Dollars	Dollars	Dollars	Dollars	Dollars	Dollars	Dollars	Dollars	Dollars	Dollars
1	Kenneth G. & Evelyn G. Smith		NE¼ of NE¼	17	139	29	40	Non														
2	"		NW¼ of NE¼				40															
3	"		SW¼ of NE¼				40															
4	"		SE¼ of NE¼				40															
5																						
6	Kenneth G. & Evelyn G. Smith		NE¼ of NW¼				40															
7	"		NW¼ of NW¼				40															
8	"		SW¼ of NW¼				40															
9	"		SE¼ of NW¼				40															
10																						
11	Verl Zilbury		NE¼ of SW¼				40															
12	"		NW¼ of SW¼				40															
13	"		SW¼ of SW¼				40															
14	"		Lot 2 ~~less E. 30 acs.~~				9 20															
15	Leonard Sawyer		E. 30 acres of Lot 2				30															
16	Kenneth G. & Evelyn G. Smith		NE¼ of SE¼				40															
17	" "		NW¼ of SE¼				40															
18	Albert & Blanche De Jarlais		SW¼ of SE¼				40															
19	" "		~~SE¼ of SE¼~~ Lot 1				38 05															
20																						
							637 25															

Valuations of School Districts as Equalized by Department of Taxation: District No. ____ Rate ____ Mills; District No. ____ Rate ____ Mills; District No. ____ Rate ____ Mills; District No. ____ Rate ____ Mills; District No. ____ Rate ____ Mills

	Sold for Taxes	Taxes	Tax including State Homestead ____ Mills	State Tax on Non-Homestead 4.5 Mills	Special Taxes	Total Taxes	Paid	When Paid (Month Day Year)	Number of Receipt	March Settlement 1950	June Settlement 1950	Penalty	November Settlement 1950	Penalty	Collections to First Monday in January 1951	Penalty	Delinquent on First Monday in January 1951	Total Delinquent Tax and Penalty	Remarks
		Dollars	Dollars	Dollars	$ cts.	$ cts.				$ cts.	$ cts.	$ cts.	$ cts.	$ cts.	$ cts.	$ cts.	$ cts.	$ cts.	
1		H 57 ~~87~~	1092 ~~1868~~	~~40~~		1092 ~~1868~~	Delaine Fox per gd	OCT 31 1950 May 31 1949	3917 7947		20 00		2367						7.76 Abated
2		H 57 ~~87~~	1092 ~~1868~~	~~40~~		1092 ~~1868~~													7.76 "
3		H 57 ~~87~~	1092 ~~1868~~	~~40~~		1092 ~~1868~~													7.76 "
4		H 57 ~~87~~	1092 ~~1868~~	~~40~~		1092 ~~1868~~													7.76 "
5																			
6		H 57 ~~87~~	Abate. #4434 1092 ~~1868~~	~~40~~		1092 ~~1868~~													7.76 Abated
7		H 57 ~~87~~	" " 1092 ~~1868~~	~~40~~		1092 ~~1868~~	Delaine Fox per gd	OCT 31 1950 May 31 1950	3917 7947		25 00		1876						7.75 "
8		H 57 ~~87~~	" " 1092 ~~1868~~	~~40~~		1092 ~~1868~~													7.75 "
9		H 57 ~~87~~	" " 1092 ~~1868~~	~~40~~		1092 ~~1868~~													7.76 Abated
10																			
11	SOLD FOR TAXES	H 30	630			630											630		
12	SOLD FOR TAXES	H 30	630			630											630		
13	SOLD FOR TAXES	H 126	2648			2648											2648		
14	SOLD FOR TAXES	H 5	106			106											106		
15		H 106	2228			2228	PAID IN FULL APR 20 1950		5008		22 28		2602						
16		H 189 ~~314~~	Abate. #4434 3777 ~~6598~~	~~144~~		3777 ~~6742~~	Delaine Fox per gd	OCT 31 1950 May 31 1949	3917 7947		28 10								27.70 Abated
17		H 69 ~~117~~	" " 1439 ~~2354~~	~~52~~		1439 ~~2406~~													9.76 "
18	SOLD FOR TAXES	H 70	1470			1470											1470		
19	SOLD FOR TAXES	H 50	1050			1050											1050		
20																			
		H 417 N 120 5	32338	516		32854					95 28		4844				6534		79.52

Camp Blanche | Kimo Camp | Ponto Point | Pine Beach | Lake Shore | Pine Beach

Assessment Roll and Tax List of Real Property in the Town of Ponto Lake

Form 5CD. [illegible]

	In Whose Name Assessed	To Whom Transferred	Description of Property: Subdivision	Sec. or Lot	Town. or Block	Rng.	Number of Acres of Land (Acres, 100ths)	No. School District	Indicate Homestead Tax by Yes	Indicate Agricultural Tax by Yes	True and Full Valuations: Land Exclusive of Structures Improvements (Dollars)	Buildings and Other Structures (Dollars)	Machinery Permanently Attached to Real Estate (Dollars)	Total True and Full Value (Dollars)	Assessed Valuations: Rural: Homestead Up to $4,000 20% (Dollars)	Rural: Over $4,000 and Non-Homestead 33⅓% (Dollars)	All Other: Homestead Up to $4,000 25% (Dollars)	All Other: Over $4,000 and Non-Homestead 40% (Dollars)	Machinery Permanently Attached to Real Estate 33⅓% (Dollars)	Total Assessed Value (Dollars)	Total Assessed Value as Equalized by the Board of Review (Dollars)	Final Equalized Value (Dollars)
1	Le Roy C. & Wilhelmina P. Baldwin		NE¼ of NE¼	18	139	29	40	Non														
2	LeRoy C. Baldwin		NW¼ of NE¼				40															
3	Richard P. & Dorothy M. Rieder		SW¼ of NE¼				40															
4	Le Roy C. & Wilhelmina P. Baldwin		SE¼ of NE¼				40															
5																						
6	W. H. Moffet		~~[illegible]~~ Lot 2				37 85															
7	Milburn L. & Louise M. Ellsworth		~~SW¼ of NW¼~~ " 1				3 75															
8	Joseph & Laura Doerr		Lot 3 ~~[illegible]~~ rds. x 12½ rds.				38 07															
9	Myrtle E. Moffett		SE¼ of NW¼				40															
10	Bernhardus M. Stoker		12½ rds. x 12½ rds. of Lot 3				98															
11	Arthur A. Reuck		NE¼ of SW¼				40															
12	"		~~SW¼ of SW¼~~ Lot 4				50 52															
13	"		~~SW¼ of SW¼~~ Lot 5				50 22															
14	"		SE¼ of SW¼				40															
15																						
16	Dorothy M. Rieder		NE¼ of SE¼				40															
17	Richard P. & Dorothy M. Rieder		NW¼ of SE¼				40															
18	" "		SW¼ of SE¼				40															
19	Dorothy M. Rieder		SE¼ of SE¼				40															
20																						
							620 59															

	Sold for Taxes	Levy: District No. / Rate ... Mills	Levy: District No. / Rate ... Mills	Levy: District No. / Rate ... Mills	Levy: District No. / Rate ... Mills	Levy: District No. / Rate ... Mills	Levy: District No. / Rate ... Mills	Tax Including State Uniformity Mills ($ cts.)	State Tax on Non-Homestead 45 Mills ($ cts.)	Special Taxes ($ cts.)	Total Taxes ($ cts.)		Paid	When Paid: Month Day Year	Number of Receipt	March Settlement 1950 ($ cts.)	June Settlement 1950 ($ cts.)	Penalty	November Settlement 1950 ($ cts.)	Penalty	Corrections to First Monday in January 1951 ($ cts.)	Penalty	Delinquent on First Monday in January 1951 ($ cts.)	Penalty	Total Delinquent Tax and Penalty ($ cts.)	Remarks
1		H 107						22 48			22 48	1	PAID IN FULL	MAY 8 1950	5612		22 48									
2		H 35						7 36			7 36	2	PAID IN FULL	MAY 8 1950	5613		7 36									
3		H 35						7 36			7 36	3	2nd Half Paid	MAY 31 1950	[illegible]		3 68		3 68							
4		H 53						11 14			11 14	4	PAID IN FULL	MAY 8 1950	5613		11 14									
5												5														
6		H 38						7 98			7 98	6	PAID IN FULL	MAY 26 1950	7174		7 98									
7	SOLD FOR TAXES	28						5 88	12		6 00	7	PAID IN FULL	SEP 11 1950	7158				6 00	18						
													Balance Paid	OCT 31 1950	13872											
8		134						28 16	62		28 78	8	Paid	MAY 31 1950	12643		14 40		14 38							
9		H 115						24 16			24 16	9	PAID IN FULL	MAY 26 1950	7174		24 16									
10		H 27						5 68			5 68	10	PAID IN FULL	MAY 31 1950	7987		5 68									
													2nd Half Paid	OCT 6 1950	[illegible]											
11		H 40						8 40			8 40	11	1st Half Paid	MAY 4 1950												
													2nd Half Paid	OCT 6 1950												
12		H 177						37 18			37 18	12	1st Half Paid	MAY 4 1950	5138		35 17		35 19							
													2nd Half Paid	OCT 6 1950												
13		H 59						12 40			12 40	13	1st Half Paid	MAY 4 1950												
													2nd Half Paid	OCT 6 1950	14159											
14		H 59						12 40			12 40	14	1st Half Paid	MAY 4 1950												
15												15														
													2nd Half Paid	OCT 4 1950												
16		H 75						15 76			15 76	16	1st Half Paid	MAY 31 1950			7 88		7 88							
													2nd Half Paid	OCT 4 1950												
17		H 66						13 86			13 86	17	1st Half Paid	MAY 31 1950	13392		6 93		6 93							
													2nd Half Paid	OCT 4 1950												
18		H 45						9 46			9 46	18	1st Half Paid	MAY 31 1950			4 73		4 73							
													2nd Half Paid	OCT 4 1950												
19		H 129						27 10			27 10	19	1st Half Paid	MAY 31 1950			13 55		13 55							
20												20														
	H 24	100 0 / 6 2 / 122 2						76	74		257 50						165 16		92 34							

Camp Ellinoche | Lime Camp | Ponto Point | Sand Beach | Short Shore | Pine Beach

Assessment Roll and Tax List of Real Property in the Town of Ponto Lake, Cass County, Minnesota, for Taxes for the Year 1949.

FORM 5CD—MUNICIPAL COMPT. BUREAU

	IN WHOSE NAME ASSESSED	TO WHOM TRANSFERED		SUBDIVISION	Sec. or Lot	Town. or Block	Rng.	Number of Acres of Land (Acres / 100ths)	No. School District	Indicate homestead by a	Indicate agricultural land by a	LAND Exclusive of Structures and Improvements (Dollars)	BUILDINGS and Other Structures (Dollars)	MACHINERY Permanently Attached to Real Estate (Dollars)	TOTAL True and Full Value (Dollars)	RURAL Homestead Up to $4,000 (Dollars)	RURAL Over $4,000 and Non-Homestead 33⅓% (Dollars)	ALL OTHER Homestead Up to $4,000 25% (Dollars)	ALL OTHER Over $4,000 and Non-Homestead 40% (Dollars)	MACHINERY Permanently Attached to Real Estate 33⅓% (Dollars)	TOTAL ASSESSED VALUE (Dollars)	Total Assessed Value as Equalized by the Board of Review (Dollars)	FINAL EQUALIZED VALUE (Dollars)
	Trustees of Macalester College		1	NE¼ of NW¼	19	139	29	40		Non													
	"		2	NW¼ of NE¼				40															
	H. L. & Ina Griffith		3	SW¼ of NE¼				40															
	H. L. Griffith		4	SE¼ of NE¼				40															
			5																				
	Trustees of Macalester College		6	NE¼ of NW¼				40															
	"		7	NW¼ of NW¼				50 22															
	State of Minnesota		8	SW¼ of NW¼																			
	State of Minnesota		9	SE¼ of NW¼																			
			10																				
	Leona C. Barchus		11	NE¼ of SW¼				40															
	"		12	NW¼ of SW¼				50 42															
	State of Minnesota		13	SW¼ of SW¼																			
	Raymond B. & Gertrude Enouf		14	SE¼ of SW¼				40															
			15																				
	D. A. Shafer		16	NE¼ of SE¼				40															
	H. J. & Ann Mc Clintock		17	NW¼ of SE¼				40															
	Horace W. & Lillian Mae Anderson		18	SW¼ of SE¼				40															
	Walter A. Buckner		19	SE¼ of SE¼				40															
			20																				
								540 64															

	SOLD FOR TAXES	District No. ..... Rate ..... Mills (Dollars)	District No. ..... Rate ..... Mills (Dollars)	District No. ..... Rate ..... Mills (Dollars)	District No. ..... Rate ..... Mills (Dollars)	District No. ..... Rate ..... Mills (Dollars)	District No. ..... Rate ..... Mills (Dollars)	Tax including State Homestead ..... Mills ($ cts.)	State Tax on Non-Homestead 4.58 Mills ($ cts.)	SPECIAL TAXES ($ cts.)	TOTAL TAXES ($ cts.)		PAID	WHEN PAID Month Day Year	Number of Receipt	March Settlement 1930 ($ cts.)	June Settlement 1930 ($ cts.)	Penalty ($ cts.)	November Settlement 1930 ($ cts.)	Penalty ($ cts.)	Collections to First Monday in January 1931 ($ cts.)	Penalty ($ cts.)	Delinquent on First Monday in January 1931 ($ cts.)	Total Delinquent Tax and Penalty ($ cts.)	REMARKS
1		H 87						1828			1828	1	2nd Half Paid 1st Half Paid	OCT 6 1950 MAY 1 6 1950	12363 6280		914		914						
2		H 87						1828			1828	2	2nd Half Paid 1st Half Paid	OCT 6 1950 MAY 1 6 1950	12363 6280		914		914						
3	SOLD FOR TAXES	H 22						462			462	3											462		
4	SOLD FOR TAXES	H 50						1050			1050	4											1050		
5												5													
6		H 215						4518			4518	6	2nd Half Paid 1st Half Paid	OCT 6 1950 MAY 1 6 1950	12363 6280		2259		2259						
7		H 87						1828			1828	7	2nd Half Paid 1st Half Paid	OCT 6 1950 MAY 1 6 1950	12363 6280		914		914						
8												8													
9												9													
10												10													
11		53						1114	24		1138	11											1138	$1254	
12		66						1386	30		1416	12											1416	$1558	
13												13													
14		H 60						1260			1260	14											1260	$1386	
15												15													
16		66						1386	30		1416	16	PAID IN FULL	MAY 8 1950	5607		1416								
17		53						1114	24		1138	17	PAID IN FULL	APR 14 1950	4490		1138								
18		H 60						1260			1260	18	PAID IN FULL	MAY 3 1 1950	8425		1260								
19	SOLD FOR TAXES	H 40						840			840	19											840		
20												20													
	H H16	706 238 944						19874	108		19982						8815		5181				6166		

Assessment Roll and Tax List of Real Property in the Town of Ponto Lake, Cass County, Minnesota, for Taxes for the Year 1949.

Form SCD

In Whose Name Assessed	To Whom Transferred	Description of Property: Subdivision	Sec. or Lot	Town or Block	Rge.	Number of Acres of Land: Acres	Hdths	No. School District	Indicate Homestead For Tax	Indicate Agricultural Land For Tax	True and Full Valuations: Land Exclusive of Structures and Other Improvements	Buildings and Other Structures	Machinery Personality Attached to Real Estate	Total True and Full Value	Assessed Valuations: Rural: Homestead Up to $4,000 20%	Rural: Over $4,000 and Non-Homestead 33⅓%	All Other: Homestead Up to $4,000 25%	All Other: Over $4,000 and Non-Homestead 40%	Machinery Personality Attached to Real Estate 33⅓%	Total Assessed Value	Total Assessed Value as Equalized by the Board of Review	Final Equalized Value
						Acres					Dollars	Dollars	Dollars	Dollars	Dollars	Dollars	Dollars	Dollars	Dollars	Dollars	Dollars	Dollars
L. Edward + Florence S. Minette		Lot 8 less road 50' wide running the entire length of W. W. Brandy	20	139	29	21.90																
Earl + Sarah V. Brown		~~SW¼ of NW¼~~ Lot 7				44.65																
L. Edward + Florence S. Minette		~~SW¼ of NW¼~~ " 6 less $1000' ~~SE¼ of NW¼~~ " 9 + less Road				6.10																
Bert + Aline Persons		S. 1000' of Lot 6 + 9 less 10 acs.				25.00																
Alice R. Jaehning		W. 150' of ~~E. 450'~~ of Lot 4				2.86																
Leland + Pearl Sawyer		Lot 1 less 4 acs.				45.40																
"		~~SW¼ of NW¼~~ Lot 2				37.50																
W. P. Longstaff + Mrs. A. R. Winer		~~SW¼ of NW¼~~ E. 300' of Lot 4				5.72																
W. P. Longstaff		W. 100' of ~~E. 550'~~ of Lot 4				1.90																
Leland + Pearl Sawyer		~~NW¼ of NW¼~~ Lot 3				37.20																
~~Walter A. Brackner~~ F. J. + Ann M. Clintock		SW¼ of SW¼ less N. 1 rd frontage				39.50																
		SE¼ of SW¼ less 8 acres				32																
W. J. + Ann Mc Clintock		Lot 4 less E. 900' & less road				8																
Flora E. De Jarlais		NE¼ of SE¼				40																
A. R. Henrikes		SW¼ of SE¼				40																
~~Louis H. + Orpha Schneider~~		SE¼ of SE¼				40																
		10 acs. of S. 1000' of Lots 6 + 9				10																
						437.73																

Continued on next Page

	Sold for Taxes	District No. / Rate / Mills	District No. / Rate / Mills	District No. / Rate / Mills	District No. / Rate / Mills	Tax Including State Homestead Mills	State Tax on Non-Homestead Mills	Special Taxes	Total Taxes		Paid	When Paid: Month	Day	Year	Number of Receipt	March Settlement 1950	June Settlement 1950	Penalty	November Settlement 1950	Penalty	Collections to First Monday in January 1951	Penalty	Delinquent on First Monday in January 1951	Total Delinquent Tax and Penalty	Remarks
		Dollars	Dollars	Dollars	Dollars	$ cts.	$ cts.	$ cts.	$ cts.							$ cts.	$ cts.	$ cts.	$ cts.	$ cts.	$ cts.	$ cts.	$ cts.	$ cts.	
1		87				1828	40 ✓		1868	1	2nd Half Paid / 1st Half Paid	OCT 31 / MAY 31		1950	4731 / 4377		934 ✓		934						
2				H 74 / 60		3016	28 ✓		3044	2	PAID IN FULL	MAY 31		1950	4354 / 4735		3044 ✓								
3		13				274	06 3		280	3	2nd Half Paid / 1st Half Paid	OCT 31 / MAY 31		1950	4735 / 4377		140 ✓		140						
4										4															
5				102		2296	46 ✓		2342	5	PAID IN FULL	MAY 31		1950	4429		2342 ✓								
6		H 50				1050			1050	6	PAID IN FULL	APR 24		1950	4227		1050 ✓								
7	SOLD FOR TAXES	H 66				1386			1386	7													1386	15	5
8	SOLD FOR TAXES	H 144				3026			3026	8													3026	33	29
9		25				526	12 ✓		538	9	PAID IN FULL	APR 24		1950	4227		538 ✓								
10										10															
11		11				227	06 ✓		238	11	PAID IN FULL	APR 24		1950	4227		238 ✓								
12	SOLD FOR TAXES	H 30				630			630	12													630	6	93
13		H 76				1596			1596	13	PAID IN FULL	JAN 11		1949	35	2982 ✓									
14		H 66				1386			1386	14	PAID IN FULL	JAN 11		1949											
15		H 69				1450			1450	15	PAID IN FULL / 2nd Half Paid	APR 14 / OCT 31		1950 / 1950	4480 / 4735		1450 ✓								
16		H 56				1176			1176	16	1st Half Paid	MAY 31		1950	4377		588 ✓		588						
17		49				1030	22		1052	17	PAID IN FULL	JUL 6		1950	10353				2468	37					
18		66				1386	30		1416	18	PAID IN FULL	JUL 6		1950	10353				1052	16					
19		49				1030	22		1052	19	PAID IN FULL	JUL 6		1950	10353										
20										20															
	H	537		74		5312										3982	10324		5132				5042		
	HN	288		62		1806																			
		357		136		23318	212		23530																

Assessment Roll and Tax List of Real Property in the Town of Pents Lake

Cass County, Minnesota, for Taxes for the Year 1949.

	In Whose Name Assessed	To Whom Transferred	Description of Property: Subdivision	Sec. or Lot	Town or Block	Rge.	Number of Acres of Land: Acres	Tenths	No. School District	Indicate Homestead Tax or No	Indicate Agricultural Tax or No	True and Full Valuations: Land Exclusive of Structures and Improvements (Dollars)	Buildings and Other Structures (Dollars)	Machinery Permanently Attached to Real Estate (Dollars)	Total True and Full Value (Dollars)	Assessed Valuations: Rural: Homestead Up to $4,000 20% (Dollars)	Rural: Over $4,000 and Non-Homestead 33⅓% (Dollars)	All Other: Homestead Up to $4,000 25% (Dollars)	All Other: Over $4,000 and Non-Homestead 40% (Dollars)	Machinery Permanently Attached to Real Estate 33⅓% (Dollars)	Total Assessed Value (Dollars)	Total Assessed Value as Equalized by the Board of Review (Dollars)	Final Equalized Value (Dollars)
1	Joseph O. De Jarlais		~~NE of NW~~ Lot 5	20	139	29	37	45															
2	Ernest Lee Reynolds		4 acs. of Lot 1				4																
3	Geo. A. & Corinne M. Shafer		W. 350' of E. 900' of Lot 4				5																
4	H. P. & Marion Longstaff		E. 550' of SE¼ of SW¼ N. of lake				2	50															
5	D. J. McClintock & Ann McAllister		W. 900' of SE¼ of SW¼ N. of lake				5	50															
6	G. A. Shafer		2½ acs. of SE¼ of SW¼				2	50															
7			NW¼ of NW¼																				
8			SW¼ of NW¼																				
9			SE¼ of NW¼																				
10																							
11			NE¼ of SW¼																				
12			NW¼ of SW¼																				
13			SW¼ of SW¼																				
14			SE¼ of SW¼																				
15																							
16			NE¼ of SE¼																				
17			NW¼ of SE¼																				
18			SW¼ of SE¼																				
19			SE¼ of SE¼																				
20																							
							56	95															

	Sold for Taxes	Valuations by School Districts as Equalized by Department of Taxation: District No. Rate Mills	District No. Rate Mills	District No. Rate Mills	District No. Rate Mills	District No. Rate Mills	Tax including State Homestead ... Mills	State Tax on Non-Homestead 45.8 Mills	Special Taxes	Total Taxes	Paid	When Paid: Month	Day	Year	Number of Receipt	March Settlement 1950	June Settlement 1950	Penalty	November Settlement 1950	Penalty	Collections to First Monday in January 1951	Penalty	Delinquent on First Monday in January 1951	Total Delinquent Tax and Penalty	Remarks
		Dollars	Dollars	Dollars	Dollars	Dollars	$ cts.	$ cts.	$ cts.	$ cts.						$ cts.	$ cts.	$ cts.	$ cts.	$ cts.	$ cts.	$ cts.	$ cts.	$ cts.	
1	PAID FOR TAXES	H 72					15 12			15 12													15 12		
2		H 30					6 30			6 30	PAID IN FULL	JUL 3	1950	3357					6 30	10					
3		65					13 66	30		13 96	PAID IN FULL	MAR 10	1950	3332			12 96								
4		13					2 74	06		2 80	PAID IN FULL	APR 24	1950	3927			2 80								
5		H 13					2 74			2 74	PAID IN FULL	APR 14	1950	4690			2 74								
6		20					4 20	10		4 30	PAID IN FULL	MAR 10	1950	3332			4 30								
7																									
8																									
9																									
10																									
11																									
12																									
13																									
14																									
15																									
16																									
17																									
18																									
19																									
20																									
	H	115					44 76	46		45 22							23 80		6 30				15 12		
	NH	98																							
		213																							

Camp Shanda
Kimo Camp
Porto Point
Lum Beach
Pine Shore
Pine Beach

Assessment Roll and Tax List of Real Property in the Town of Ponto Lake, Cass County, Minnesota, for Taxes for the Year 1949.

Form 5(C) (Revised 1949) (Revised 1949)

	In Whose Name Assessed	To Whom Transferred	Description of Property: Subdivision	Sec. or Lot	Town or Block	Reg.	Number of Acres of Land (Acres)	(Tenths)	Indicate Homestead Tax or No	No. School District	Indicate Agricultural Tax or No	True and Full Valuations: Land (Exclusive of Structures and Improvements)	Buildings (and Other Structures)	Machinery	Total True and Full Value	Assessed Valuations: Rural: Homestead Up to $4,000 20%	Rural: Over $4,000 and Non-Homestead 33⅓%	All Other: Homestead Up to $4,000 25%	All Other: Over $4,000 and Non-Homestead 40%	Machinery Permanently Attached to Real Estate 33⅓%	Total Assessed Value	Total Assessed Value as Equalized by the Board of Review	Final Equalized Value
							Acres					Dollars	Dollars	Dollars	Dollars	Dollars	Dollars	Dollars	Dollars	Dollars	Dollars	Dollars	Dollars
1	Albert V. Smith, Isabella Smith Darrington and Maggie Smith		NE¼ of NE¼	21	139	29	40		Kind														
2	" "		NW¼ of NE¼				40																
3	" "		SW¼ of NE¼				40																
4	" "		SE¼ of NE¼				40																
5	" "																						
6	" "		NE¼ of NW¼				40																
7	" "		~~NW¼ of NW¼~~ Lot 1				23 15																
8	" "		~~SW¼ of NW¼~~ " 2				30 85																
9	" "		SE¼ of NW¼				40																
10																							
11			NE¼ of SW¼																				
12	Albert V. Smith, Isabella Smith Darrington and Maggie Smith		NW¼ of SW¼				40																
13	Isabella Smith Darrington		~~SW¼ of SW¼~~ Lot 3				37																
14	"		~~SE¼ of SW¼~~ " 4				55																
15																							
16	Albert V. Smith, Isabella Smith Darrington and Maggie Smith		~~NE¼ of SE¼~~ " 6				36 55																
17	" "		~~NW¼ of SE¼~~ " 5				37 80																
18			SW¼ of SE¼																				
19			SE¼ of SE¼																				
20																							
							500 35																

	Sold for Taxes	Valuations by School Districts as Equalized by Department of Taxation: District No. 1	District No.	District No.	District No.	District No.	Tax including State Homestead	State Tax on Non-Homestead 4.58 Mills	Special Taxes	Total Taxes	Paid	When Paid (Month Day Year)	Number of Receipt	March Settlement 1950	June Settlement 1950	Penalty	November Settlement 1950	Penalty	Collections to First Monday in January 1951	Penalty	Delinquent on First Monday in January 1951	Penalty	Total Delinquent Tax and Penalty	Remarks
		Dollars	Dollars	Dollars	Dollars	Dollars	$ cts.	$ cts.	$ cts.	$ cts.				$ cts.	$ cts.	$ cts.	$ cts.	$ cts.	$ cts.	$ cts.	$ cts.	$ cts.	$ cts.	
1		H 53					11 14			11 14	PAID IN FULL	APR 24 1950	4933		11 14									
2		H 53					11 14			11 14	PAID IN FULL	APR 24 1950	4933		11 14									
3		H 99					20 80			20 80	PAID IN FULL	APR 24 1950	4933		20 80									
4		H 48					10 08			10 08	PAID IN FULL	APR 24 1950	4933		10 08									
5																								
6		H 53					11 14			11 14	PAID IN FULL	APR 24 1950	4933		11 14									
7		H 48					10 08			10 08	PAID IN FULL	APR 24 1950	4933		10 08									
8		H 53					11 14			11 14	PAID IN FULL	APR 24 1950	4933		11 14									
9		H 99					20 80			20 80	PAID IN FULL	APR 24 1950	4933		20 80									
10																								
11																								
12		H 99					20 80			20 80	PAID IN FULL	APR 24 1950	4933		20 80									
13		H 181					38 02			38 02	PAID IN FULL	APR 24 1950	4933		38 02									
14		H 99					20 80			20 80	PAID IN FULL	APR 24 1950	4933		20 80									
15																								
16		H 53					11 14			11 14	PAID IN FULL	APR 24 1950	4933		11 14									
17		H 99					20 80			20 80	PAID IN FULL	APR 24 1950	4933		20 80									
18																								
19																								
20																								
	H 11 14	1037					217 88			217 88					217 88									

Assessment Roll and Tax List of Real Property in the Town of Pentz Lake

Form 5CD

	In Whose Name Assessed	To Whom Transferred	Description of Property: Subdivision	Sec. or Lot	Town or Block	Reg.	Number of Acres of Land: Acres	Hdths	No. School District	Information Based on Tax Year No.	Information Applicable to Tax Year No.	True and Full Valuations: Land Exclusive of Structures and Improvements	Buildings and Other Structures	Machinery Permanently Attached to Real Estate	Total True and Full Value	Assessed Valuations: Rural: Homestead Up to $4,000 20%	Rural: Over $4,000 and Non-Homestead 33⅓%	All Other: Homestead Up to $4,000 25%	All Other: Over $4,000 and Non-Homestead 40%	Machinery Permanently Attached to Real Estate 33⅓%	Total Assessed Value	Total Assessed Value as Equalized by the Board of Review	Final Equalized Value
							Acres	Hdths				Dollars	Dollars	Dollars	Dollars	Dollars	Dollars	Dollars	Dollars	Dollars	Dollars	Dollars	Dollars
1	State of Minnesota		NE¼ of NW¼ } Lot 3 22/39 29						Kan														
2			NW¼ of NW¼ }																				
3	State of Minnesota		SW¼ of NE¼ Lot 5																				
4	State of Minnesota		~~SE¼ of NE¼~~ " 4																				
5	U. S. of America		Hand Lake Island																				
6	Josephine Silbury		NE¼ of NW¼				40																
7	State of Minnesota		NW¼ of NW¼																				
8	Otto Parlitz		SW¼ of NW¼				40																
9	Forest O. & Marie I. Bolton		~~SE¼ of NW¼~~ Lot 2				32.50																
10																							
11			NE¼ of SW¼																				
12	Otto Parlitz		Lot 1 lies ~~E. 300'~~ g W. 700' g S. 300'				25.80						450.00 added		50								
13	Arthur J. & Ella V. Brandt		~~SE¼ of NW¼~~ E. 100' g W. 700' g S. 300' g Lot 1				.75						450 added			50							
14	" " "		~~SW¼ of NW¼~~ E. 100' g W. 600' g S. 300' g Lot 1																				
15																							
16	State of Minnesota		NE¼ of SE¼																				
17	State of Minnesota		~~NW¼ of SE¼~~ Lot 6																				
18	State of Minnesota		~~SW¼ of SE¼~~ " 7																				
19	State of Minnesota		SE¼ of SE¼																				
20																							
							139.05																

	Sold for Taxes	Valuations by School Districts as Equalized by Department of Taxation: District No. Kan Rate 41.5 Mills	Dollars	District No. Rate Mills	Dollars	District No. Rate Mills	Dollars	District No. Rate Mills	Dollars	Tax including State Homestead .....Mills	State Tax on Non-Homestead 4.58 Mills	Special Taxes	Total Taxes	Paid	When Paid Month Day Year	Number of Receipt	March Settlement 1950	June Settlement 1950	Penalty	November Settlement 1950	Penalty	Collections to First Monday in January 1951	Penalty	Delinquent on First Monday in January 1951	Total Delinquent Tax and Penalty	Remarks
1																										
2																										
3																										
4																										
5																										
6	SOLD FOR TAXES		66							1386	30		1416											1416		
7																										
8			420							420			420	PAID IN FULL	MAY 3 1950	5280		420 ✓								
9	SOLD FOR TAXES				74					7294	114 ✓		7408	PAID IN FULL	MAY 31 1950	7955		7408 ✓								
10					250																					
11																										
12			1137							2878			2878	PAID IN FULL	MAY 3 1950	5280		2878 ✓								
13	[redacted]				90					2026	42 ✓		2068	PAID IN FULL	MAY 16 1950	6767		30 68 / 2068 ✓							Refund W. #94202 2-1-51 20.68	~~Refund~~ 20.68
14										See on line 13																
15																										
16																										
17																										
18																										
19																										
20																										
	12		157		74			Na		9330																
	7W		66		250					4684	136		4490					148 47						14.16		OP 20.68
			223		324					140 04																

Assessment Roll and Tax List of Real Property in the Town of Ponto Lake

Form 5CD

In Whose Name Assessed	To Whom Transferred	Description of Property: Subdivision	Sec. or Lot	Town or Block	Rge.	Number of Acres of Land (Acres)	(Tenths)	No. School District	Info. Required by Law	Info. Required by Law	True and Full Valuations: Land Exclusive of Buildings and Improvements (Dollars)	Buildings and Other Structures (Dollars)	Machinery Permanently Attached to Real Estate (Dollars)	Total True and Value (Dollars)	Assessed Valuations: Rural: Homestead Up to $4,000 20% (Dollars)	Rural: Over $4,000 Non-Homestead 33⅓% (Dollars)	All Other: Homestead Up to $4,000 25% (Dollars)	All Other: Over $4,000 Non-Homestead 40% (Dollars)	Machinery Permanently Attached to Real Estate 33⅓% (Dollars)	Total Assessed Value (Dollars)	Total Assessed Value as Equalized by the Board of Review (Dollars)	Final Equalized Value (Dollars)
State of Minnesota	Otto P. + Louise P. Griffin	NE¼ of NE¼	23	137	29	40		Unc														
Herbie Siltman		NW¼ of NE¼				40					160			160	32							
Mary Cook Baum		SW¼ of NE¼				40																
State of Minnesota		SE¼ of NE¼																				
Frank + Gene Rohr		NE¼ of NW¼				40																
Oscard Sda Johnson		NW¼ of NW¼ Lot 1				35.45															Abate 4.62	
Frank E. Rohr		SW¼ of NW¼				40																
Mary Cook Baum		SE¼ of NW¼				40																
State of Minnesota		NE¼ of SW¼																				
State of Minnesota		NW¼ of SW¼																				
State of Minnesota		SW¼ of SW¼																				
State of Minnesota		SE¼ of SW¼																				
State of Minnesota		NE¼ of SE¼																				
State of Minnesota		NW¼ of SE¼																				
State of Minnesota		SW¼ of SE¼																				
State of Minnesota		SE¼ of SE¼																				
						235.45																

Sold for Taxes	Valuations by School Districts as Equalized by Department of Taxation: District No. ..... Rate ..... Mills (Dollars)	District No. Nellie Rate 71.6 Mills (Dollars)	District No. ..... Rate ..... Mills (Dollars)	District No. ..... Rate ..... Mills (Dollars)	District No. ..... Rate ..... Mills (Dollars)	District No. ..... Rate ..... Mills (Dollars)	Tax Including State Homestead Mills ($ cts.)	State Tax on Non-Homestead 105.8 Mills ($ cts.)	Special Taxes ($ cts.)	Total Taxes ($ cts.)		Paid	When Paid: Month Day Year	Number of Receipt	March Settlement 1950 ($ cts.)	June Settlement 1950 ($ cts.)	Penalty ($ cts.)	November Settlement 1950 ($ cts.)	Penalty ($ cts.)	Calamitous to First Monday in January 1951 ($ cts.)	Penalty ($ cts.)	Delinquent on First Monday in January 1951 ($ cts.)	Total Delinquent Tax and Penalty ($ cts.)	Remarks
											1													
		H 32					672			672	2											672	739	
		H 63					1324			1324	3											1324	1456	
											4													
											5													
SOLD FOR TAXES		H 59					1240			1240	6											1240		
SOLD FOR TAXES		H 80					1680			1680	7	1st Half Paid	JUL 8 - 1950	11643				840	84			840	924	
SOLD FOR TAXES		H 40					840			840	8											840		
		H 30					630			630	9											630	693	
											10													
											11													
											12													
											13													
											14													
											15													
											16													
											17													
											18													
											19													
											20													
	H 304					6386			6386							840					5546		

Camp Ellsworth
Kline Camp
Ponto Point
Pine Beach
Lake Shore
Pine Beach

Assessment Roll and Tax List of Real Property in the Town of Ponto Lake, Cass County, Minnesota, for Taxes for the Year 1949.

Form 5CD

In Whose Name Assessed	To Whom Transferred		Description of Property: Subdivision	Sec. or Lot	Town. or Block	Rge.	Number of Acres of Land (Acres)	(100ths)	No. School District	Indicate Personal Property Tax by Ps	Indicate Mortgage Tax by Ms	True and Full Valuations: Land Exclusive of Structures and Other Improvements (Dollars)	Buildings and Other Structures (Dollars)	Machinery Permanently Attached to Real Estate (Dollars)	Total True and Full Value (Dollars)	Assessed Valuations: Rural: Homestead Up to $4,000 20%	Rural: Over $4,000 and Non-Homestead 33⅓%	All Other: Homestead Up to $4,000 25%	All Other: Over $4,000 and Non-Homestead 40%	Machinery Permanently Attached to Real Estate 33⅓%	Total Assessed Value	Total Assessed Value as Equalized by the Board of Review (Dollars)	Final Equalized Value (Dollars)
C. R. Peterson		1	NE ¼ of NE ¼	24	139	29	40		Non														
"		2	NW ¼ of NE ¼				40																
Ervin Holz		3	SW ¼ of NE ¼				40																
C. R. Peterson		4	SE ¼ of NE ¼				40																
		5																					
Elgwin & Dorothy Siltman		6	NE ¼ of NW ¼				~~40~~																
State of Minnesota		7	NW ¼ of NW ¼				40																
Theodore & Alice Demmler		8	SW ¼ of NW ¼				40																
Ervin & Minnie Holz		9	SE ¼ of NW ¼				40																
		10																					
Carl & Minnie Holtz		11	NE ¼ of SW ¼				40																
~~Timothy Murphy~~	State of Minnesota	12	NW ¼ of SW ¼				~~40~~																
	State of Minnesota	13	SW ¼ of SW ¼				~~40~~																
State of Minnesota		14	SE ¼ of SW ¼																				
		15																					
State of Minnesota		16	NE ¼ of SE ¼																				
State of Minnesota		17	NW ¼ of SE ¼																				
State of Minnesota		18	SW ¼ of SE ¼																				
Ora C. Siltman		19	SE ¼ of SE ¼				40																
		20																					
							480																
							400																

Relations at School Districts as Adjusted by Department of Taxation

Sold for Taxes	District No. ..... Rate ..... Mills	District No. ..... Rate ..... Mills	District No. ..... Rate ..... Mills	Tax Including State Homestead Mills	State Tax on Non-Homestead 4.5 Mills	Special Taxes	Total Taxes		Paid	When Paid (Month, Day, Year)	Number of Receipt	March Settlement 1950	June Settlement 1950	Penalty	November Settlement 1950	Penalty	Collections to First Monday in January 1951	Penalty	Delinquent on First Monday in January 1951	Total Delinquent Tax and Penalty	Remarks
	Dollars	Dollars	Dollars	$ cts.	$ cts.	$ cts.	$ cts.					$ cts.	$ cts.	$ cts.	$ cts.	$ cts.	$ cts.	$ cts.	$ cts.	$ cts.	
	87	Abatement # 4551		1722	38		1760	1	Court Funds	JUL 8 1950	1196				1875	53			2547	5.28 Abated
	87	" # 4551		1722	38		1760	2	Court Funds	JUL 8 1950									2557	281 5.58 "
H	26			546			546	3	PAID IN FULL	OCT 9 1950	12492				546	19					
	87	Abate. # 4551A		1722	38		1760	4	Court Funds	JUL 8 1950	1196				880	16			3026	354 5.58 Abated
								5													
SOLD FOR TAXES	37			778	16		794	6											794	
								7													
SOLD FOR TAXES	66			1386	30		1416	8											1416	
	H 102			2144			2144	9	PAID IN FULL	OCT 9 1950	12492				2144	75				
								10												
	H 26			546			546	11	PAID IN FULL	OCT 9 1950	12492				546	19				
	~~Sold~~ Print							12												
	~~Sold~~ Print							13												
								14												
								15												
								16												
								17												
								18												
	44			924	20		944	19	PAID IN FULL	MAY 31 1950	8439		944							
								20												
H	154																				
DH	93			11490	180		11670						944		5792				3041	16.94
	547																				

Assessment Roll and Tax List of Real Property in the Town of Ponto Lake, Cass County, Minnesota, for Taxes for the Year 1949.

Parcel No.	In Whose Name Assessed	To Whom Transferred	Description of Property: Subdivision	Sec. or Lot	Town or Block	Rng.	Number of Acres of Land: Acres	100ths	Sub-School District	Indicate Farm and Total Tax or No.	Indicate Farm and Total Tax or No.	True and Full Valuations: Land Exclusive of Structures and Improvements (Dollars)	Buildings and Other Structures (Dollars)	Machinery Permanently Attached to Real Estate (Dollars)	Total True and Full Value (Dollars)	Assessed Valuations: Rural: Homestead Up to $4,000 20% (Dollars)	Rural: Over $4,000 and Non-Homestead 33⅓% (Dollars)	All Other: Homestead Up to $4,000 25% (Dollars)	All Other: Over $4,000 and Non-Homestead 40% (Dollars)	All Other: Machinery Permanently Attached to Real Estate 33⅓% (Dollars)	Total Assessed Value as Equalized by Department of Revenue (Dollars)	Final Equalized Value (Dollars)
1	State of Minnesota		NE¼ of NE¼	25	139	29		40														
2	State of Minnesota		NW¼ of NE¼																			
3	State of Minnesota		SW¼ of NE¼																			
4	State of Minnesota		SE¼ of NE¼																			
5																						
6	State of Minnesota		NE¼ of NW¼																			
7	Michael Smith		NW¼ of NW¼				40															
8	"		SW¼ of NW¼				40															
9	State of Minnesota		SE¼ of NW¼																			
10																						
11	State of Minnesota		NE¼ of SW¼																			
12	State of Minnesota		NW¼ of SW¼																			
13	State of Minnesota		SW¼ of SW¼																			
14	State of Minnesota		SE¼ of SW¼																			
15																						
16	State of Minnesota		NE¼ of SE¼																			
17	State of Minnesota		NW¼ of SE¼																			
18	State of Minnesota		SW¼ of SE¼																			
19	State of Minnesota		SE¼ of SE¼																			
20																						
							80															

Parcel No.	Sold for Taxes	Valuations by School Districts as Equalized by Department of Taxation: District No. ..... Rate ..... Mills	District No. ..... Rate ..... Mills	District No. ..... Rate ..... Mills	District No. ..... Rate ..... Mills	District No. ..... Rate ..... Mills	District No. ..... Rate ..... Mills	Tax Including State Homestead Mills	State Tax on Non-Homestead 4.54 Mills	Special Taxes	Total Taxes	Paid	When Paid: Month Day Year	Number of Receipt	March Settlement 1950	June Settlement 1950	Penalty	November Settlement 1950	Penalty	Collections to First Monday in January 1951	Penalty	Delinquent on First Monday in January 1951	Total Delinquent Tax and Penalty	Remarks
		Dollars	Dollars	Dollars	Dollars	Dollars	Dollars	$ cts.	$ cts.	$ cts.	$ cts.				$ cts.	$ cts.	$ cts.	$ cts.	$ cts.	$ cts.	$ cts.	$ cts.	$ cts.	
1												1												
2												2												
3												3												
4												4												
5												5												
6												6												
7		58						12 18	26		1244	7	PAID IN FULL APR 24 1950	4934		1244								
8		58						12 18	26		1244	8	PAID IN FULL APR 24 1950	4934		1244								
9												9												
10												10												
11												11												
12												12												
13												13												
14												14												
15												15												
16												16												
17												17												
18												18												
19												19												
20												20												
		116						2436	52		2488					2488								

Camp Ellanche
Kime Camp
Ponto Point
Jane Beach
Jet Shore
Jet Pine Beach

Assessment Roll and Tax List of Real Property in the Towns of Ponto Lake

Assessed in the name of	To whom transferred		Description of property: Subdivision	Sec. or Lot	Town or Block	Rng.	Number of Acres of Land: Acres	100ths	No. School District	Indexed Real Estate Tax Exempt	Indexed Real Estate Tax Exempt	True and Full Valuations: Land Exclusive of Structures and Improvements (Dollars)	Buildings and Other Structures (Dollars)	Machinery Permanently Attached to Real Estate (Dollars)	Total True and Full Value (Dollars)	Assessed Valuations: Rural: Homestead Up to $4,000 20%	Rural: Over $4,000 and Non-Homestead 33⅓%	All Other: Homestead Up to $4,000 25%	All Other: Over $4,000 and Non-Homestead 40%	Machinery Permanently Attached to Real Estate 33⅓%	Total Assessed Value	Total Assessed Value as Equalized by the Board of Review (Dollars)	Final Equalized Value (Dollars)
Albert V. Smith		1	NE¼ of NE¼	26	139	29	40		Unl														
"		2	NW¼ of NE¼				40																
"		3	SW¼ of NE¼				40																
"		4	SE¼ of NE¼				40																
		5																					
State of Minnesota	Claude Barbour	6	NE¼ of NW¼																				
State of Minnesota "	"	7	NW¼ of NW¼																				
State of Minnesota "	"	8	SW¼ of NW¼																				
Fred E. M. Brewer & Fred Simmons	Basil M. Brewer	9	SE¼ of NW¼				40																
		10																					
Basil M. Brewer		11	NE¼ of SW¼				40																
State of Minnesota		12	NW¼ of SW¼																				
State of Minnesota		13	SW¼ of SW¼																				
State of Minnesota		14	SE¼ of SW¼																				
		15																					
State of Minnesota		16	NE¼ of SE¼																				
E. L. Gilbert		17	NW¼ of SE¼				40																
State of Minnesota		18	SW¼ of SE¼																				
State of Minnesota		19	SE¼ of SE¼																				
		20																					
							280																

Valuations by School Districts as Certified by Department of Taxation

Sold for Taxes	District No. ..... Rate ..... Mills	District No. Unl Rate of 21.8 Mills	District No. ..... Rate ..... Mills	District No. ..... Rate ..... Mills	District No. ..... Rate ..... Mills	District No. ..... Rate ..... Mills	Tax including State Homestead	State Tax on Non-Homestead 4.53 Mills	Special Taxes	Total Taxes		Paid	When Paid: Month	Day	Year	Number of Receipt	March Settlement 1950	June Settlement 1950	Penalty	November Settlement 1950	Penalty	Collections to First Monday in January 1951	Penalty	Delinquent on First Monday in January 1951	Total Delinquent Tax and Penalty	Remarks
	Dollars	Dollars	Dollars	Dollars	Dollars	Dollars	$ cts.	$ cts.	$ cts.	$ cts.							$ cts.	$ cts.	$ cts.	$ cts.	$ cts.	$ cts.	$ cts.	$ cts.	$ cts.	
		30					630	14		644	1	PAID IN FULL	MAY	31	1950											
		30					630	14		644	2	PAID IN FULL	MAY	31	1950	8423		25 76								
		30					630	14		644	3	PAID IN FULL	MAY	31	1950											
		30					630	14		644	4	PAID IN FULL	MAY	31	1950											
											5															
								7% tax	1949		6															
								"	"	"	7															
								"	"	"	8															
SOLD FOR TAXES		53					11 14	24		1138	9	PAID IN FULL	NOV	21	1950	14330						11 38	91			
											10															
SOLD FOR TAXES		53					11 14	24		1138	11													11 38		
											12															
											13															
											14															
											15															
											16															
SOLD FOR TAXES		66					13 86	30		1416	17													14 16		
											18															
											19															
											20															
" "		232					61 34	134		6268								25 76				11 38		25 54		

Assessment Roll and Tax List of Real Property in the Town of Ponto Lake, Cass County, Minnesota, for Taxes for the Year 1949.

	IN WHOSE NAME ASSESSED	TO WHOM TRANSFERRED	DESCRIPTION OF PROPERTY: SUBDIVISION	Sec. or Lot	Town or Block	Rng	Number of Acres of Land: Acres	Hdths	Indexed Homestead Yes or No	Indexed Agricultural Land Yes or No	TRUE AND FULL VALUATIONS: LAND Exclusive of Structures and Improvements (Dollars)	BUILDINGS and Other Structures (Dollars)	MACHINERY Permanently Attached to Real Estate (Dollars)	TOTAL True and Full Value (Dollars)	ASSESSED VALUATIONS: RURAL: Homestead Up to $4,000 20% (Dollars)	RURAL: Over $4,000 and Non-Homestead 33⅓% (Dollars)	ALL OTHER: Homestead Up to $4,000 25% (Dollars)	ALL OTHER: Over $4,000 and Non-Homestead 40% (Dollars)	ALL OTHER: MACHINERY Permanently Attached to Real Estate 33⅓% (Dollars)	TOTAL ASSESSED VALUE (Dollars)	Total Assessed Value as Equalized by the Board of Review (Dollars)	FINAL EQUALIZED VALUE (Dollars)
	State of Minnesota		NE¼ of NE¼ 27 139 29						Unc													
	State of Minnesota		~~NW¼ of NE¼~~ Lot 1																			
	State of Minnesota		SW¼ of NE¼																			
	State of Minnesota		SE¼ of NE¼																			
	Ernest H. Wilke		~~SW¼ of NW¼~~ Lot 2				20															
	M. & Lydia H. Rolstad		Unplatted part of Lot 3 lying S. of S.W. Trip Rd. ~~Beginning between old & new Trip road at base 1 rec.~~				24 30															
	Glenn J. & Irene E. Hines		Unplatted part of Lot 3 lying N. of S.W. Trip Rd. ~~beginning between old & new Trip road~~																			
	Leonard W. & Veta H. De Graff		Unplatted part of Lot 3 lying between old & new Trip road				1															
	State of Minnesota		NE¼ of SW¼																			
			NW¼ of SW¼																			
	W. H. & Mary Anna Henselin		SW¼ of SW¼				40															
	" "		SE¼ of SW¼				40															
	State of Minnesota		NE¼ of SE¼																			
	State of Minnesota		NW¼ of SE¼																			
	State of Minnesota		SW¼ of SE¼																			
	State of Minnesota		SE¼ of SE¼																			
							125 30															

	SOLD FOR TAXES	District No. ... Rate ... Mills (Dollars)	District No. 1 Rate 31.0 Mills (Dollars)	District No. ... Rate ... Mills (Dollars)	District No. 1 Rate 4.1 Mills (Dollars)	District No. ... Rate ... Mills (Dollars)	District No. ... Rate ... Mills (Dollars)	Tax including State Homestead ~~4.58~~ Mills ($ cts.)	State Tax on Non-Homestead 4.58 Mills ($ cts.)	SPECIAL TAXES ($ cts.)	TOTAL TAXES ($ cts.)	PAID	WHEN PAID: Month Day Year	Number of Receipt	March Settlement 1950 ($ cts.)	June Settlement 1950 ($ cts.)	Penalty ($ cts.)	November Settlement 1950 ($ cts.)	Penalty ($ cts.)	Collections to First Monday in January 1951 ($ cts.)	Penalty ($ cts.)	Delinquent as First Monday in January 1951 ($ cts.)	Total Delinquent Tax and Penalty ($ cts.)	REMARKS
1																								
2																								
3																								
4																								
5																								
6	D FOR TAXES		66					1386	30		1416	PAID IN FULL	MAY 8 1950	5630		1416						146		
7			66					1386	30		1416	PAID IN FULL	MAY 17 1950	6770		1416								
8			7 8					168			168					168								
9																								
10	D FOR TAXES				87			1958	40		1998											1998		
11																								
12			H 50					1050			1050	2nd Half Paid		12533		525		525						7.32 Abated
13	Abate # 4290		93					1744	38		1782	2nd Half Paid	MAY 24 1950	6006										4.66 "
14	Abate # 4290		H 32 53					672 1144	24		696 1197	2nd Half Paid	MAY 24 1950	12533 6006		336		336						
15																								
16																								
17																								
18																								
19																								
20								1958														3414		11.82
			266		87			5798								2445		861						
			266					7756	162		7918													

Camp Ellsworth | Kimo Camp | Ponto Point | Lake Beach | Pine Shore | Pine Beach

Assessment Roll and Tax List of Real Property in the Down of Ponto Lake

Cass County, Minnesota, for Taxes the Year 1949.

	In Whose Name Assessed	To Whom Transferred	Subdivision	Sec. or Lot	Town or Block	Rng.	Number of Acres of Land	Acres	10ths	Sch.	Indicate Personal Tax or No	Indicate Agricultural Tax or No	True and Full Valuations: Land Exclusive of Structures and Improvements	Buildings and Other Structures	Machinery Permanently Attached to Real Estate	Total True and Full Value	Assessed Valuations: Rural: Homestead Up to $4,000 20%	Rural: Over $4,000 and Non-Homestead 33⅓%	All Other: Homestead Up to $4,000 25%	All Other: Over $4,000 and Non-Homestead 40%	Machinery Permanently Attached to Real Estate 33⅓%	Total Assessed Value	Total Assessed Value as Equalized by the Board of Review	Final Equalized Value
													Dollars	Dollars	Dollars	Dollars	Dollars	Dollars	Dollars	Dollars	Dollars	Dollars	Dollars	Dollars
1	A. J. Pangit		N. 776' of Lot 3	28	139	29	58	Unc																
2	Leonard W. + Vera X. DeBoff		S. 225' of N. 776' of Lot 3				9																	
3	W. J. Ramer		SW¼ of NE¼																					
4			S½ of N. 600' of S. 137.4' of Lot 3				6																	
5	Herbert + Loretta Hoppe		N½ of N. 600' of S. 137.4' of Lot 3				6																	
6	Donald O. + Verna A. Wright		NE¼ of NW¼																					
7	Clarence R. + Cecile M. Lecker		Lot 1				8.50																	
8			SW¼ of NW¼																					
9			SE¼ of NW¼																					
10	Donald O. + Verna A. Wright		S. 135' of N. 377.9' of S. 1512.6' of Lot 3																					
11	Vida Mildred Brown		N. 3 acs. of Lot 2				3																	
12			NW¼ of SW¼																					
13	Fred + James W. McDough		Lot 2 less 4 acs				42.25																	
14	N. Notty ½, H. Laurity Hansen ¼, A. N. Nelson ¼, Velma Strayer ⅛ Int. + Harry to Sd Jhrey ⅛ Int		1 acre of Lot 2 more fully described as follows: (Bine Lake Rds intersects S. Side of Lot 2, thence W. 13 rods, N. 12⅓ Rds to the Lake Shore, S. to beg.)				1																	
15			NE¼ of SE¼																					
16			NW¼ of SE¼																					
17	Metzroth Clothing Co.		S. 537.4' of Lot 3				13.16																	
18	W. H. + Mary Ann Wenselin		S. 200' of N. 800' of Lot 3				1.54																	
19	" "		N. 252.9' of S. 1512.6' of Lot 3				8																	
20							90.75																	

	Sold for Taxes	Classifications by School Districts as Applied by Department of Taxation: District No. ..... Rate ..... Mills	Dollars	District No. 11 Rate 21 Mills	Dollars	District No. 11 Rate 21 Mills	Dollars	District No. ..... Rate ..... Mills	Dollars	Tax Including State Homestead Mills	$ cts.	State Tax on Non-Homestead 4.5 Mills	$ cts.	Special Taxes	$ cts.	Total Taxes	$ cts.	Paid	When Paid: Month	Day	Year	Number of Receipts	March Settlement 1950	$ cts.	June Settlement 1950	$ cts.	Penalty	$ cts.	November Settlement 1950	$ cts.	Penalty	$ cts.	Collections to First Monday in January 1951	$ cts.	Penalty	$ cts.	Delinquent on First Monday in January 1951	$ cts.	Total Delinquent Tax and Penalty	$ cts.	Remarks
1						H 20				450						450		PAID IN FULL	SEP	20	1950	12241						450												
2	SOLD FOR TAXES					62				1396		28	✓			1424		PAID IN FULL	MAY	10	1950	6766			1424	✓														
3																																									
4			183							3846		84	✓			3930		PAID IN FULL	MAY	9	1950	5788			3930	✓														
5			149							3130		68	✓			3198		PAID IN FULL	MAY	2	1950	6071			3198	✓														
6																																									
7						H 80 87				3760		40				3800																				3800		7480		
8																																									
9																																									
10	SOLD FOR TAXES					7				158		04				162																						162		
11			66							1386		30				1416		PAID IN FULL	FEB	5	1950	1143	1416	✓																
12																		2nd Half Paid	OCT	31	1949	1392																		
13			255							5358		116	58			5474		1st Half Paid	MAY	31	1950	7441			2737	✓			2737											
14																																									
15						111				2498		50	✓			2548		PAID IN FULL	MAY	31	1950	7981			2548	✓														
16																																									
17																																									
18			41							862		18	✓			880		PAID IN FULL	FEB	6	1950	1152	880	✓																
19						H 67 333				9004		152	94			9156		2nd Half Paid	SEP	20	1950	3245			4578	✓			4578											
20																		1st Half Paid	MAY	9	1950	5226																		
																		2nd Half Paid	SEP	20	1950	3245			293	✓			293											
																		1st Half Paid	MAY	9	1950	5226																		
	4					H 26				586						586																								
	114		694			193			na	17857															18708														
						600				145-83																														
						775				32434		590				33024																								

Assessment Roll and Tax List of Real Property in the Town of Ponto Lake

Form 5CD

	In Whose Name Assessed	To Whom Transferred	Description of Property: Subdivision	Sec. or Lot	Town or Block	Rng.	Number of Acres of Land (Acres / 100ths)	Sec. School District	Indicate Homestead Tax as %	Indicate Agricultural Tax as %	True and Full Valuations: Land (Exclusive of Structures and Improvements) (Dollars)	Buildings and Other Structures (Dollars)	Machinery Permanently Attached to Real Estate (Dollars)	Total True and Full Value (Dollars)	Assessed Valuations: Rural: Homestead Up to $4,000 20% (Dollars)	Rural: Over $4,000 and Non-Homestead 33⅓% (Dollars)	All Other: Homestead Up to $4,000 25% (Dollars)	All Other: Over $4,000 and Non-Homestead 40% (Dollars)	All Other: Machinery Permanently Attached to Real Estate 33⅓% (Dollars)	Total Assessed Value (Dollars)	Total Assessed Value as Equalized by the Board of Review (Dollars)	Final Equalized Value (Dollars)	Remarks
1	Mabel Middleton		~~[illegible]~~ Lot 1	29.13929			39 95 HW																
2	Elias Haaland & Robert Schmelzer		NW¼ of NE¼				40																
		State of Minnesota	SW¼ of NE¼				40																
4	Mabel Middleton		~~[illegible]~~ Lot 2				34 90																
5																							
6																							
7	State of Minnesota		NE¼ of NW¼																				
8	Oscar & Vida M. Hanson		NW¼ of NW¼				40																
9	"		SW¼ of NW¼				40																
10	State of Minnesota		SE¼ of NW¼																				
11	Oscar & Vida M. Hanson		W. 200' of Lot 4				2																
12	State of Minnesota		NE¼ of SW¼																				
13	D. C. & Velva H. Marshall		Lot 4 less W. 200'				30 20																
14	Emil O. & Alice W. Henke		~~[illegible]~~ } Lot 5				46 75																
15			~~[illegible]~~ }																				
16																							
17	Mabel Middleton		~~[illegible]~~ Lot 3				39 10																
18	Morris Kruckow		NW¼ of SE¼ } lying E.				80																
19			SW¼ of SE¼ } of St. Hy. #84																				
20	Morris Kruckow		SE¼ of SE¼				40																
	Norman L. & Marie Kruckow		That part of W½ of SE¼ lying W. of St. Hy. #84																				
							472 90																

Cass County, Minnesota, for Taxes for the Year 1949.

	Sold for Taxes	Operations by School Districts as Equalized by Department of Taxation: District No. ..... Rate ..... Mills	District No. 11 Rate 21.10 Mills	District No. ..... Rate ..... Mills	District No. ..... Rate ..... Mills	District No. ..... Rate ..... Mills	District No. ..... Rate ..... Mills	Tax Including State Homestead (Dollars)	State Tax on Non-Homestead 4.58 Mills ($ cts.)	Special Taxes ($ cts.)	Total Taxes ($ cts.)	Paid	When Paid (Month Day Year)	Number of Receipt	March Settlement 1950 ($ cts.)	June Settlement 1950 ($ cts.)	Penalty ($ cts.)	November Settlement 1950 ($ cts.)	Penalty ($ cts.)	Collections to First Monday in January 1951 ($ cts.)	Penalty ($ cts.)	Delinquent on First Monday in January 1951 ($ cts.)	Total Delinquent Tax and Penalty ($ cts.)	Remarks
1			84					1764	38		1802	PAID IN FULL	MAY 10 1950	6765		1802								
2	SOLD FOR TAXES		66					1386	30		1416											1416		1416 Cancelled
3	SOLD FOR TAXES		66					1386	30		1416	Forfeited												
4			84					1764	38		1802	PAID IN FULL	MAY 10 1950	6765		1802								
5																								
6																								
7	SOLD FOR TAXES		53					1114			1114	PAID IN FULL	MAY 31 1950	8373		1114								
8	SOLD FOR TAXES		53					1114			1114	PAID IN FULL	MAY 31 1950	8373		1114								
9																								
10	SOLD FOR TAXES		18					378			378	PAID IN FULL	MAY 31 1950	8373		378								
11																								
12			35					736			736	PAID IN FULL	APR 8 1950	3982		736								
13			104					2186	48		2234	PAID IN FULL	MAY 31 1950	8284		2234								
14																								
15																								
16			84					1764	38		1802	PAID IN FULL	MAY 10 1950	6765		1802								
17			36					756			756	PAID IN FULL	MAY 31 1950	8523		756								
18																								
19			40					840			840	PAID IN FULL	MAY 31 1950	8524		840								
20			140					2942			2942											2942	3236	
	4		325																					
	HH		49					18130	222		18352					12598						4358		1416
			863																					

Camp Ellsworth | Kime Camp | Ponto Point | Lake Beach | St. Croix | Pine Beach

Form 5CD

Line	In Whose Name Assessed	Subdivision	Sec. or Lot	Town or Block	Rng.	Acres	No. School District	District Rate 210.11 Mills (Dollars)	Tax Including State Homestead	State Tax on Non-Homestead 4.58 Mills	Total Taxes	Paid	When Paid	Number of Receipt	March Settlement 1950	June Settlement 1950	Remarks
1	John P. & Bertha Piggott	NE¼ of NE¼	30	139	29	40	Un	H 87	17 22		17 22	PAID IN FULL	MAY 12 1950	6092		17 22	
2	Ralph W. & Isabelle Snider	NW¼ of NE¼				40		H 74	15 54		15 54	PAID IN FULL	MAY 12 1950	6092		15 54	
3	~~Rose & Mabel Gildow~~	~~SW¼ of NE¼~~ W½ of E½ of Lot 5				(10) 20		18	3 78	08	3 86	PAID IN FULL	JUL 17 1950	11470			3 86 08
4	Elizabeth M. Cheney	~~SE¼ of NE¼~~ Lot 6 less 30 x 30 rds.				35 12		168	35 30	76	36 06	Balance Paid / [illegible] Paid	MAR 13 1950 / JAN 23 1950	3355 / 530	25 98	10 08	
5	Marjorie Cheney Johnson	30 x 30 rds. of Lot 6				5 63		121	25 42	56	25 98	PAID IN FULL	JAN 23 1950	3356		25 98	
6	Louis A. & Amanda H. Keen	NE¼ of NW¼				~~40~~		89	18 70	40	19 10	PAID IN FULL	MAY 31 1950	8434		19 10	
7	"	~~NW¼ of NW¼~~ Lot 1				50 58		112	23 54	52	24 06	PAID IN FULL	MAY 31 1950	8434		24 06	
8	"	~~SW¼ of NW¼~~ " 2				50 58		112	23 54	52	24 06	PAID IN FULL	MAY 31 1950	8434		24 06	
9	"	~~SE¼ of NW¼~~ " 4				35 25		89	18 70	40	19 10	PAID IN FULL	MAY 31 1950	8434		19 10	
10	Ethel I. & Kirk Ellis	W½ of Lot 5, less So. 150'				17 70		H 50	10 50		10 50	PAID IN FULL	MAY 2? 1950	7774		10 50	
11	Ward L. Tilden & A. Earle Warner	~~NE¼ of SW¼~~ Lot 3				55 80		265	55 68	1 22	56 90	2nd Half Paid / 1st Half Paid	OCT 19 1950 / FEB 5 1950	12844 / 1126	28 45		28 45
12		~~NW¼ of SW¼~~															
13	W. V. Reed & H. S. Nesbitt	~~SW¼ of SW¼~~ " 10				42 65		130	27 32	60	27 92	2nd Half Paid / 1st Half Paid	OCT 3? 1950 / MAY 31 1950	13577 / 7985		13 96	13 96
14		SE¼ of SW¼															
15	~~Mrs. Maria R. Upton~~ Robert Wm. Lane & Ann Sandgren Lane	80' x 100' in NE cor. of Lot 7				18		H 4	84		84	PAID IN FULL	APR 11 1950	4778		29 60	
16	~~H. L. & Maria Upton~~	~~SE¼ of SE¼~~ N½ of Lot 7 except 80' x 100' in N.E. Corner				9 94		H 46	9 66		9 66	PAID IN FULL	APR 11 1950				
17	"	~~NW¼ of SE¼~~ S½ of Lot 7				10 13		89	18 70	40	19 10	PAID IN FULL	APR 11 1950				
18	Hattie M. Hogan	~~SW¼ of SE¼~~ Lot 8				20 80		H 33	6 94		6 94	PAID IN FULL	MAY 19 1950	6759		28 80	
19	"	~~SE¼ of SE¼~~ " 9				29 40		H 104	21 86		21 86	PAID IN FULL	MAY 10 1950				
20	Herman L. & Lulu M. Callies	E¼ of Lot 5						60	12 60	28	12 88	PAID IN FULL	MAY 31 1950	8427		12 88	
	Ralph W. & Isabelle Snider	So. 150' of W½ of Lot 5				503 76		H 393 / NH 1253 / 1646	345 84	5 74	351 58				54 43	250 68	46 27

Assessment Roll and Tax List of Real Property in the Town of Ponto Lake

	IN WHOSE NAME ASSESSED	TO WHOM TRANSFERED	SUBDIVISION	Sec. or Lot	Town or Block	Rng	Number of Acres of Land (Acres)	100ths	Pd. School District	Indicate Homestead Tax or No.	Indicate Agricultural Tax or No.	TRUE AND FULL VALUATIONS: LAND Exclusive of Structures and Improvements	BUILDINGS and Other Structures	MACHINERY Permanently Attached to Real Estate	TOTAL True and Full Value	ASSESSED VALUATIONS: RURAL Homestead Up to $4,000 20%	RURAL Over $4,000 and Non-Homestead 33⅓%	ALL OTHER Homestead Up to $4,000 25%	ALL OTHER Over $4,000 and Non-Homestead 40%	MACHINERY Permanently Attached to Real Estate 33⅓%	TOTAL ASSESSED VALUE	Total Assessed Value as Equalized by the Board of Review	FINAL EQUALIZED VALUE
							Acres					Dollars	Dollars	Dollars	Dollars	Dollars	Dollars	Dollars	Dollars	Dollars	Dollars	Dollars	Dollars
1			NE¼ of NE¼	31	139	29		40															
2			NW¼ of NE¼																				
3			SW¼ of NE¼																				
4			SE¼ of NE¼																				
5																							
6			NE¼ of NW¼																				
7	Elias Haaland		~~NW¼ of NW¼~~ Lot 1				31	75															
8	Charles W. & Thelma Willoughby		~~SW¼ of NW¼~~ " 2				28	20															
9			SE¼ of NW¼																				
10																							
11			NE¼ of SW¼																				
12	H. W. & Ruth A. Struve		~~NW¼ of SW¼~~ Lot 3				26	75															
13	Alfred W. & L. Evelyn Lambke		~~SW¼ of SW¼~~ " 4				16	75															
14			SE¼ of SW¼																				
15																							
16	Lyle & Lillian McNames		~~NE¼ of SE¼~~ } " 6				44	75															
17			~~NW¼ of SE¼~~ }																				
18	Gladys J. von Bogerasode		~~SW¼ of SE¼~~ " 7				37	20															
19	" "		SE¼ of SE¼				40																
20																							
							225	40															

	SOLD FOR TAXES	VALUATIONS BY SCHOOL DISTRICTS AS FURNISHED BY DEPARTMENT OF TAXATION: District No. 210 Rate 11 Mills	District No. 1 Rate 11 Mills	District No. 2 Rate 11 Mills	District No. 3 Rate 11 Mills	Tax including State Homestead	State Tax on Non-Homestead 4.5 Mills	SPECIAL TAXES	TOTAL TAXES	PAID	WHEN PAID (Month Day Year)	Number of Receipt	March Settlement 1950	June Settlement 1950	Penalty	November Settlement 1950	Penalty	Collections to First Monday in January 1951	Penalty	Delinquent on First Monday in January 1951	Penalty	Total Delinquent Tax and Penalty	REMARKS
		Dollars	Dollars	Dollars	Dollars	$ cts.	$ cts.	$ cts.	$ cts.		Month Day Year		$ cts.	$ cts.	$ cts.	$ cts.	$ cts.	$ cts.	$ cts.	$ cts.	$ cts.		
1																							
2																							
3																							
4																							
5																							
6																							
7			49			1030	22 ✓		1052	PAID IN FULL	MAY 8 1950	5610		1052 ✓									
8			67			1408	30 ✓		1438	PAID IN FULL	MAY 20 1950	6799		1438 ✓									
9																							
10																							
11																							
12			40			840	18 ✓		858	PAID IN FULL	MAY 15 1950	7395		858 ✓									
13					163	3670	74 ✓		3744	PAID IN FULL	MAY 31 1950	7435		3744 ✓									
14																							
15																							
16					H 126 100	5088	46 73		5134	2nd Half Paid / 1st Half Paid	OCT 31 1950 / MAY 31 1950	7733 / 7435		2567 ✓		2567							
17																							
18			120			2522	54 ✓		2576	PAID IN FULL	APR 18 1950	7829		2576 ✓									
19			55			1156	26 ✓		1182	PAID IN FULL	APR 18 1950	7829		1182 ✓									
20																							
	H DIV	331		126 263 389		8758 6956 15714	270		15984					13417		2567							

Assessment Roll and Tax List of Real Property in the Town of Ponto Lake,

	Form 5CD	IN WHOSE NAME ASSESSED	TO WHOM TRANSFERRED	DESCRIPTION OF PROPERTY: SUBDIVISION	Sec. or Lot	Town or Block	Rge.	Number of Acres of Land (Acres / 100ths)	No. School District	Indicate Homestead Tax or No	Indicate Agricultural Tax or No	TRUE AND FULL VALUATIONS: LAND Exclusive of Structures and Improvements (Dollars)	BUILDINGS and Other Structures (Dollars)	MACHINERY Permanently Attached to Real Estate (Dollars)	TOTAL True and Full Value (Dollars)	ASSESSED VALUATIONS: RURAL Homestead Up to $1,000 20% (Dollars)	RURAL Over $1,000 and Non-Homestead 33⅓% (Dollars)	ALL OTHER Homestead Up to $1,000 25% (Dollars)	ALL OTHER Over $1,000 and Non-Homestead 40% (Dollars)	ALL OTHER MACHINERY Permanently Attached to Real Estate 33⅓% (Dollars)	TOTAL ASSESSED VALUE (Dollars)	Total Assessed Value as Equalized by the Board of Review (Dollars)	FINAL EQUALIZED VALUE (Dollars)
1		Fred + James W. McGough		NE¼ of NE¼	32	139	29	40															
2		Michael Smith		NW¼ of NE¼				40															
3		"		SW¼ of NE¼				40															
4		Red River Lbr. Co.		~~SE¼ of NE¼~~ Lot 2				33 25															
5																							
6		Michael Smith		NE¼ of NW¼				40															
7		Arthur O. + Luella R. Anderson		Lot 1 less "Nopanee Beach" ~~NW¼ of NW¼~~				21 80															
8		Michael Smith		SW¼ of NW¼				40															
9		Dwight R. + Grace E. Cooley		SE¼ of NW¼				40															
10																							
11		Dwight R. + Grace E. Cooley		NE¼ of SW¼				40															
12		"		NW¼ of SW¼				40															
13		"		SW¼ of SW¼				40															
14		"		SE¼ of SW¼				40															
15																							
16		State of Minnesota		~~NE¼ of SE¼~~ Lot 3																			
17		State of Minnesota		NW¼ of SE¼																			
18		State of Minnesota		SW¼ of SE¼																			
19		State of Minnesota		Lot 4 less S. 16 rds. ~~NE¼ of SE¼~~ E. 30 rds.																			
20		Gertie W. Hitt		S. 16 rds of E. 30 rds of Lot 4				2															
								456 55															

	SOLD FOR TAXES	District No. ..... Rate ..... Mills	District No. ..... Rate ..... Mills	District No. ..... Rate ..... Mills	District No. ..... Rate ..... Mills	District No. ..... Rate ..... Mills	Tax including State Homestead ..... Mills	State Tax on Non-Homestead 45.8 Mills	SPECIAL TAXES	TOTAL TAXES		PAID	WHEN PAID (Month Day Year)	Number of Receipt	March Settlement 1950	June Settlement 1950	Penalty	November Settlement 1950	Penalty	Collections to First Monday in January 1951	Penalty	Delinquent on First Monday in January 1951	Total Delinquent Tax and Penalty	REMARKS
		Dollars	Dollars	Dollars	Dollars	Dollars	$ cts.	$ cts.	$ cts.	$ cts.					$ cts.	$ cts.	$ cts.	$ cts.	$ cts.	$ cts.	$ cts.	$ cts.	$ cts.	
1		66					1386	30		1416	1	2nd Half Paid 1st Half Paid	OCT 31 1950 MAY 31 1950	4667		708		708					
2		40					840	18		858	2	PAID IN FULL	APR 24 1950	4934		858							
3		40					840	18		858	3	PAID IN FULL	APR 24 1950	4934		858							
4	SOLD FOR TAXES	H 42					884			884	4	PAID IN FULL	MAY 21 1950	7730		884							
5											5												
6		33					694	16		710	6	PAID IN FULL	APR 24 1950	4934		710							
7		H 18					378			378	7	2nd Half Paid 1st Half Paid	SEP 18 1950 MAY 31 1950	5317		189		189					
8		33					694	16		710	8	PAID IN FULL	APR 24 1950	4934		710							
9		H 67					1408			1408	9	PAID IN FULL	JAN 23 1950	512	1408								
10											10												
11		H 150					3150			3150	11	PAID IN FULL	JAN 23 1950	512	3150								
12		H 30					630			630	12	PAID IN FULL	JAN 24 1950	259	630								
13		H 30					630			630	13	PAID IN FULL	JAN 23 1950	512	630								
14		H 67					1408			1408	14	PAID IN FULL	JAN 23 1950	513	1408								
15											15												
16											16												
17											17												
18											18												
19											19												
20		H 38					798			798	20	PAID IN FULL	APR 13 1950	4666		798							
	H	442					13740	98		13838					1408	5713		897					
	DH	312																					
		654																					

Line	In Whose Name Assessed	To Whom Transferred	Subdivision	Value	Sold for Taxes	District No. Rate 210 Mills (Dollars)	District No. Rate 22.5 Mills (Dollars)	Tax Including State Tax Homestead	State Tax on Non-Homestead 4.58 Mills	Special Taxes	Total Taxes	Paid	When Paid	Number of Receipt	March Settlement 1950	June Settlement 1950	November Settlement 1950	Penalty	Remarks
1	Metzroth Clothing Co.		~~NE ¼ of NE ¼~~ Lot 1			170		35 72	78		36 50	PAID IN FULL	FEB 6 1950	1152	36 50				
2			NW ¼ of NE ¼																
3	Adrian & Bernadine Lindston		Lot 2 except 50[0'] in ~~SW ¼ of NE ¼~~				H 93 / 100	43 44	46		43 90	PAID IN FULL	MAR 29 1950	3869		43 90			
4	"		SE ¼ of NE ¼			H 40		8 40			8 40	PAID IN FULL	MAR 29 1950	3870		8 40			
5	Ralph H. & Frances M. Madsen		E. 80' of W. 870' of N. 5[00']			8		1 68	04		1 72	PAID IN FULL / PAID IN FULL	SEP 7 1950 / MAY 10 1950	12131 / 2410		1 72	1 72		Refund W. #93092 9-14-50 $1.72 to Lindston Rec# 7410
6	A. A. Boehm		~~NE ¼ of NW ¼~~			139		29 70	64		29 84	PAID IN FULL	APR 4 1950	3917		29 84			
7	Ernest Siltman		NW ¼ of NW ¼			H 72		15 12			15 12	2nd Half Paid / 1st Half Paid	OCT 25 1950 / MAY 31 1950	13353 / 10553		7 56	7 56		
8	"		~~SW ¼ of NW ¼~~			H 17		3 58			3 58	2nd Half Paid / 1st Half Paid	OCT 25 1950 / MAY 31 1950	13353 / 10553		1 79	1 79		
9	H. Lauritz Hansen 5/8 Int., N. Northy 1/8 Int. Harry E. La Frenz 1/8 Int. & Velma Stayer 1/8 Int.		~~SE ¼ of NW ¼~~ 2 acs. of Lot 3 desc. 1 ac. N. & S. & 2 acs. along N. side of																
10						89		18 70	40		19 10	PAID IN FULL	MAY 31 1950	8422		19 10			
11	State of Minnesota		~~NE ¼ of SW ¼~~																
12			NW ¼ of SW ¼																
13	Beatrice E. Wedge		~~SW ¼ of SW ¼~~			H 39		8 20			8 20	PAID IN FULL	AUG 2 1950	11800			8 20		
14	Leslie & Esther Shepard		SE ¼ of SW ¼			H 32		6 72			6 72	2nd Half Paid / 1st Half Paid	OCT 31 1950 / MAY 31 1950	13495 / 8073		3 36	3 36		
15	~~John W. Pattison~~	J. F. & Helen F. Armstrong	E. 80' of W. 160' of N. 500' of Lot 2	91	SOLD FOR TAXES	77		16 18		36	16 54	PAID IN FULL	SEP 10 1950	12221			16 54	50	
16	Leslie & Esther Shepard		NE ¼ of SE ¼	40		H 32		6 72			6 72	2nd Half Paid / 1st Half Paid	OCT 31 1950 / MAY 31 1950	13495					
17	"		NW ¼ of SE ¼	40		H 32		6 72			6 72	2nd Half Paid / 1st Half Paid	OCT 31 1950 / MAY 31 1950	8073		25 53	25 53		
18	"		SW ¼ of SE ¼	40		H 126		26 48			26 48	2nd Half Paid / 1st Half Paid	OCT 31 1950 / MAY 31 1950						
19	"		SE ¼ of SE ¼	40		H 53		11 14			11 14	2nd Half Paid / 1st Half Paid	OCT 31 1950 / MAY 31 1950	13495					
20																			
				451 25		443 / 483 / 926	93 / 100 / 193	na 43 44 / 194 56 / 238 00	2[illegible]		240 68				36 50	141 20	64 70		

Tracy W. 80' of N. 500' of Lot 2

Pattison E. 80' of W. 160' of N. 500' of Lot 2

Garske E. 150' of W. 310' of N. 500' of Lot 2

Saunders

Garske E. 100' of W. 410' of N. 500' of Lot 2

Saunders E. 100' of W. 510' of N. 500' of Lot 2

Arle E. 100' of W. 610' of N. 500' of Lot 2

Sweeney E. 100' of W. 710' of N. 500' of Lot 2

Murray E. 80' of W. 790' of N. 500' of Lot 2

Madsen E. 80' of W. 870' of N. 500' of Lot 2

Lindston owns the balance of Lot 2

Deeded to both Pattison & Garske

Garske should deed this to Pattison

Ann Saunders should deed to Garske

S. 33 - T. 134 - R. 29

Cont. on next Page

Assessment Roll and Tax List of Real Property in the Town of Hanks Lake

Cass County, Minnesota, for Taxes for the Year 1949.

	In Whose Name Assessed	To Whom Transferred	Description of Property: Subdivision	Sec. or Lot	Town or Block	Rng.	Number of Acres of Land: Acres	100ths	No. School District	Inferior Homes Tax or No.	Inferior Appl. Tax or No.	True and Full Valuations: Land (Exclusive of Structures and Improvements)	Buildings and Other Structures	Machinery Permanently Attached to Real Estate	Total True and Full Value	Assessed Valuations: Rural: Homestead Up to $4,000 20%	Rural: Over $4,000 and Non-Homestead 33⅓%	All Other: Homestead Up to $4,000 25%	All Other: Over $4,000 and Non-Homestead 40%	Machinery Permanently Attached to Real Estate 33⅓%	Total Assessed Value	Total Assessed Value as Equalized by the Board of Review	Final Equalized Value
							Acres	100ths				Dollars	Dollars	Dollars	Dollars	Dollars	Dollars	Dollars	Dollars	Dollars	Dollars	Dollars	Dollars
1	Metzgroth Clothing Co.		~~[illegible]~~ Lot 1	33	139	29	38		Un														
2			NW ¼ of NW ¼																				
3	~~Fletcher & Bernadine Lindstrom~~		Lot 2 except S 00' x 87.1' ~~[illegible]~~ in N.W. Corner				33	63															
4			SE ¼ of NE ¼				40																
5	Ralph N. & Frances M. Madsen		E. 50' of W. 130' of N. 500' of Lot 2				91																
6	A. A. Boehm		~~[illegible]~~ Lot 3 less 2 acres				47	20															
7	Ernest Siltman		NW ¼ of NW ¼				40																
8	"		~~[illegible]~~ Lot 4				19	10															
9	H. Lauritz Hansen 1/8 Int. M. Korthy 1/8 Int. Harry E. De Wrenz 1/8 Int. & Velma Steiger 1/8 Int.		2 acs. of 3 acs. described as: Beg. at S.E. Cor. of Lot 3 along N. side of Lot 3				2																
10																							
11	State of Minnesota		SE ¼ of SW ¼ Lot 5																				
12			NW ¼ of SW ¼																				
13	Beatrice E. Wedge		~~[illegible]~~ Lot 6 less W. 233'				29	50															
14	Leslie & Esther Shepard		SE ¼ of SW ¼				40																
15	~~John W. Pattison~~ J.F. & Helen F. Hamstreet		E. 80' of W. 160' of N. 500' of Lot 2				91																
16	Leslie & Esther Shepard		NE ¼ of SE ¼				40																
17	"		NW ¼ of SE ¼				40																
18	"		SW ¼ of SE ¼				40																
19	"		SE ¼ of SE ¼				40																
20																							
							451	25															

Cont. on next Page

Valuations by School Districts as Included by Department of Taxation

	District No.	Rate Mills	District No.	Rate Mills	District No.	Rate Mills	District No.	Rate Mills	District No.	Rate Mills	Tax Including State Homestead Mills	State Tax on Non-Homestead 4.58 Mills	Special Taxes	Total Taxes	Paid	When Paid (Month Day Year)	Number of Receipt	March Settlement 1950	June Settlement 1950	Penalty	November Settlement 1950	Penalty	Collections to First Monday in January 1951	Penalty	Delinquent on First Monday in January 1951	Penalty	Total Delinquent Tax and Penalty	Remarks
	Dollars	Dollars	Dollars	Dollars	Dollars	Dollars	Dollars	Dollars	Dollars	Dollars	$ cts.	$ cts.	$ cts.	$ cts.				$ cts.	$ cts.	$ cts.	$ cts.	$ cts.	$ cts.	$ cts.	$ cts.	$ cts.	$ cts.	
1		170									35 77	78		3650	PAID IN FULL	FEB 6 1950	1152	3650										
2																												
3				H 93 100							4344	46		4390	PAID IN FULL	MAR 29 1950	3869		4390								
4		H 40									840			840	PAID IN FULL	MAR 29 1950	3870		840								
5		8									168	04		172	PAID IN FULL	SEP 7 1950	12131		172		172						Refund W.# 93092 - 9.14.55 1.72 to Lindstrom No. #7410
6		139									2920	64		2984	PAID IN FULL	MAY 16 1950	3917		2984								
7		H 72									1512			1512	1st Half Paid	APR 4 1950	3317		756		756						
															2nd Half Paid	OCT 25 1950	3317										
															1st Half Paid	MAY 31 1950	1053										
															2nd Half Paid	OCT 25 1950	3359										
8		H 17									358			358	1st Half Paid	MAY 31 1950	1053		179		179						
															2nd Half Paid												
9																												
10		89									1870	40		1910	PAID IN FULL	MAY 31 1950	8422		1910								
11																												
12																												
13		H 39									820			820	PAID IN FULL	AUG 2 1950	11896				820						
															2nd Half Paid	OCT 31 1950	14495										
14		H 32									672			672	1st Half Paid	MAY 31 1950	8073		336		336						
															2nd Half Paid												
SOLD FOR TAXES		77									1618	36		1654	PAID IN FULL	SEP 19 1950	12321				1654	50					
															2nd Half Paid	OCT 31 1950	14495										
16		H 32									672			672	1st Half Paid	MAY 31 1950											
															2nd Half Paid												
17		H 32									672			672	1st Half Paid	MAY 31 1950	8073		2553		2553						
															2nd Half Paid												
18		H 126									2648			2648	1st Half Paid	MAY 31 1950											
															2nd Half Paid												
19		H 53									1114			1114	1st Half Paid	MAY 31 1950	14495										
															2nd Half Paid												
20																												
	H	483		93					na		4344																
	H	483		00							19456	20		24068				5665	14170		6470						
		966		193							23800																

Assessment Roll and Tax List of Real Property in the Town of Ponto Lake, Cass County, Minnesota, for Taxes for the Year 1949.

Form SCD

	IN WHOSE NAME ASSESSED	TO WHOM TRANSFERRED	DESCRIPTION OF PROPERTY: SUBDIVISION	Sec. or Lot	Town or Block	Rng.	Number of Acres of Land (Acres / 100ths)	No. School District	Indicate Home and Total Tax or No.	Indicate Agricultural Total Tax or No.	TRUE AND FULL VALUATIONS: LAND Exclusive of Structures and Improvements	BUILDINGS and Other Structures	MACHINERY Permanently Attached to Real Estate	TOTAL True and Full Value	ASSESSED VALUATIONS: RURAL: Homestead Up to $4,000 20%	Over $4,000 and Non-Homestead 33⅓%	ALL OTHER: Homestead Up to $4,000 25%	Over $4,000 and Non-Homestead 40%	MACHINERY Permanently Attached to Real Estate 33⅓%	TOTAL ASSESSED VALUE	Total Assessed Value as Revised by the Board of Review	FINAL EQUALIZED VALUE
											Dollars	Dollars	Dollars	Dollars	Dollars	Dollars	Dollars	Dollars	Dollars	Dollars	Dollars	Dollars
1	Hubert A. & Katherine Garske		E. 100' of W. 410' of N. 500' of ~~Lot 2~~ Lot 2	33	139	29	1.15															
2	" "		E. 150' of W. 310' of N. 500' of ~~Lot 2~~ Lot 2				1.73															
3	Marcella Tracy		W. 80' of N. 500' of ~~Lot 2~~ Lot 2				.91															
4	Floyd J. Schindler		E. 100' of ~~W. 610' of~~ N. 500' of ~~Lot 2~~ Lot 2				1.15															
5	Helen P. Sweeney		E. 100' of W. 710' of N. 500' of Lot 2				1.15															
6	~~Ann J. Saunders~~ State of Minnesota		E. 100' of W. 810' of N. 500' of Lot 2				~~1.15~~															
7	Charles Murray		E. 80' of W. 790' of N. 500' of Lot 2				.91															
8			S W ¼ of N W ¼																			
9	W. H. Strong		W. 233' of ~~Lot 6, Less~~ S. 400'				2.125															
10	W. H. Strong & H. W. Struve		S. 400' of W. 233' of Lot 6				2.125															
11			N E ¼ of S W ¼																			
12			N W ¼ of S W ¼																			
13			S W ¼ of S W ¼																			
14			S E ¼ of S W ¼																			
15																						
16			N E ¼ of S E ¼																			
17			N W ¼ of S E ¼																			
18			S W ¼ of S E ¼																			
19			S E ¼ of S E ¼																			
20																						
							8.15															
							7.00															

	SOLD FOR TAXES	VALUATIONS BY SCHOOL DISTRICTS AS EQUALIZED BY DEPARTMENT OF TAXATION: District No. ..... Rate ..... Mills	District No. 8 Rate 19 Mills	District No. ..... Rate ..... Mills	District No. 8 Rate 19 Mills	District No. ..... Rate ..... Mills	Tax including State Homestead Mills	State Tax on Non-Homestead 4.58 Mills	SPECIAL TAXES	TOTAL TAXES	PAID	WHEN PAID (Month Day Year)	Number of Receipt	March Settlement 1950	June Settlement 1950	Penalty	November Settlement 1950	Penalty	Collections to First Monday in January 1951	Penalty	Delinquent on First Monday in January 1951	Penalty	Total Delinquent Tax and Penalty	REMARKS
		Dollars	Dollars	Dollars	Dollars	Dollars	$ cts.	$ cts.	$ cts.	$ cts.				$ cts.	$ cts.	$ cts.	$ cts.	$ cts.	$ cts.	$ cts.	$ cts.	$ cts.	$ cts.	
1	SOLD FOR TAXES	8					168	04		172											172		172	
2	SOLD FOR TAXES	63					1324	28		1352											1352		1352	
3		103					2164	44		2212	PAID IN FULL	MAY 5 1950	7397		2212						2020	2222		
4		94					1976	44		2020														
5					43		968	20		988	PAID IN FULL	MAY 8 1950	5605		988									
6		~~8~~																						
7		8					168	04		172	PAID IN FULL	MAY 8 1950	5608		172									
8																								
9		7					148	04		152	PAID IN FULL	SEP 8 1950	12138				152	05						
10		7					148	04		152	PAID IN FULL	MAY 3 1950	7956		152									
11																								
12																								
13																								
14																								
15																								
16																								
17																								
18																								
19																								
20																								
		690		43		119	968			7220					3524		152				3544			
							6396																	
							7064	158																

Assessment Roll and Tax List of Real Property in the Town of Ponto Lake.

Cass County, Minnesota, for Taxes for the Year 1949.

Form 5CD

	In Whose Name Assessed	To Whom Transferred	Description of Property: Subdivision	Sec. or Lot	Town or Block	Rng.	Number of Acres of Land (Acres / 100ths)	Sec. School District	Indicate Homestead Tax or No	Indicate Agricultural Tax or No	True and Full Valuations: Land (Exclusive of Structures and Improvements)	Buildings and Other Structures	Machinery Permanently Attached to Real Estate	Total True and Full Value	Assessed Valuations: Rural: Homestead Up to $4,000 20%	Rural: Over $4,000 and Non-Homestead 33⅓%	All Other: Homestead Up to $4,000 25%	All Other: Over $4,000 and Non-Homestead 40%	Machinery Permanently Attached to Real Estate 33⅓%	Total Assessed Value	Total Assessed Value as Equalized by the Board of Review	Final Equalized Value
							Acres				Dollars	Dollars	Dollars	Dollars	Dollars	Dollars	Dollars	Dollars	Dollars	Dollars	Dollars	Dollars
1	James H. & Sylvia B. Fullerton		NE¼ of NE¼	34	139	29	40	Un													Abate # 4060	
2	"		NW¼ of NE¼				40														"	"
3	Clayton E. & Ada O. Peterson		SW¼ of NE¼				40															
4			SE¼ of NE¼				40															
5																						
6	W. H. & Mary Anna Henselin		NE¼ of NW¼				40															
7	Matt L. & Lucille Novotny		NW¼ of NW¼				40					25 added			15							
8	Van & Olive Alexander		SW¼ of NW¼				40															
9			SE¼ of NW¼ less M. 100				36 77					100 2 dwl. complete						8.8 Rural Cemetery Cabin and shed 5-17-55				
10	Adrian & Bernadine Lindsten		M. 100' of SE¼ of NW¼				3 03											13 Cabin added to parcel 5-17-55				
11	Earl & Dorothy M. Dowell to Adrian & Bernadine Lindsten		NE¼ of SW¼				40															
12			NW¼ of SW¼				40					175 added										
13	~~Marion E. Stanley~~ State of Minnesota		~~SW¼ of SW¼~~				~~40~~															
14			~~SE¼ of NW¼~~ Lot 3				~~41 40~~															
15																						
16	Clayton E. & Ada O. Peterson		~~NE¼ of SE¼~~ Lot 1				15 20															
17	Red River Lbr. Co.		~~NW¼ of SE¼~~ " 2				25 30															
18			SW¼ of SE¼																			
19			SE¼ of SE¼																			
20																						
							598 40															

	Sold for Taxes	Validations by School Districts as Equalized by Department of Taxation: District No. ..... Rate ..... Mills	District No. 1 Rate 210 Mills	District No. ..... Rate ..... Mills	District No. ..... Rate ..... Mills	District No. ..... Rate ..... Mills	District No. ..... Rate ..... Mills	Tax Including State Homestead ..... Mills	State Tax on Non-Homestead 4.56 Mills	Special Taxes	Total Taxes	Paid	When Paid: Month	Day	Year	Number of Receipt	March Settlement 1950	June Settlement 1950	Penalty	November Settlement 1950	Penalty	Collections to First Monday in January 1951	Penalty	Delinquent on First Monday in January 1951	Total Delinquent Tax and Penalty	Remarks
		Dollars	Dollars	Dollars	Dollars	Dollars	Dollars	$ cts.	$ cts.	$ cts.	$ cts.						$ cts.	$ cts.	$ cts.	$ cts.	$ cts.	$ cts.	$ cts.	$ cts.	$ cts.	
1			46					966	22 ✓		988	1 PAID IN FULL	APR	24	1950	4930		988 ✓								
2			57					1198	26 ✓		1224	2 PAID IN FULL	APR	24	1950	4930		1224 ✓								
3			66					1386	30 ✓		1416	3 PAID IN FULL	MAY	31	1950	1374		2832 ✓								
4			66					1386	30 ✓		1416	4 PAID IN FULL	MAY	31	1950											
5												5														
6			15					316	06 ✓		322	6 PAID IN FULL	MAY	9	1950	5225		322 ✓								
7			H 105					2206			2206	7 PAID IN FULL	MAY	11	1950	6038		2206 ✓								
8			H 43					904			904	8 PAID IN FULL	APR	19	1950	4944		904 ✓		708						
			2 dwl.					8.8	4 ✓			Balance Paid	APR	25	1950	11758										
9			H 70					1470	28 ✓		1470	9 PAID IN FULL	APR	19	1950	4944		1470 ✓								
10	TO FOR TAXES		38					798	18		816	10 PAID IN FULL	MAR	21	1950	3776		816 ✓		Refund W. # 92510 5-22-50 7.08						7.08 ~~Forfeited~~ Forfeited
11			H 32					672			672	11 PAID IN FULL	MAR	29	1950	3868		672 ✓								
12			H 84					1764			1764	12 PAID IN FULL	MAR	29	1950	3868		1764 ✓								
13			~~88~~ due									13														
14			~~88~~ due									14														
15												15														
16			16					336	08 ✓		344	16 PAID IN FULL	MAY	31	1950	1374		344 ✓								
17			66					1386	30 ✓		1416	17 PAID IN FULL	MAY	19	1950	6386		1416 ✓								
18												18														
19												19														
20												20														
	H		334																							
	DU		370					14788	170		14958							14958 ✓		708						7.08 OB
			704																							

Comp. Bluemche | Kimme Camp | Ponto Point | Jones Beach | St. Moore | Pine Beach

Assessment Roll and Tax List of Real Property in the Town of Ponto Lake

Cass County, Minnesota, for Taxes for the Year 1949.

Form 5CD		DESCRIPTION OF PROPERTY						TRUE AND FULL VALUATIONS				ASSESSED VALUATIONS																					
												RURAL				ALL OTHER																	
IN WHOSE NAME ASSESSED	TO WHOM TRANSFERED	SUBDIVISION	Sec. or Lot	Town or Block	Rng.	Number of Acres of Land		Sch. School District	Indicate Homestead Tax or No	Indicate Agricultural Tax or No	LAND Exclusive of Structures and Improvements	BUILDINGS and Other Structures	MACHINERY Permanently Attached to Real Estate	TOTAL True and Full Value	Homestead Up to $4,000	Over $4,000 and Non-Homestead	Homestead Up to $4,000	Over $4,000 and Non-Homestead	MACHINERY Permanently Attached to Real Estate	TOTAL ASSESSED VALUE	Total Assessed Value as Corrected by the Board of Review	FINAL EQUALIZED VALUE
						Acres	100ths				Dollars	Dollars	Dollars	Dollars	Dollars	Dollars	Dollars	Dollars	Dollars	Dollars	Dollars	Dollars
State of Minnesota	1	NE¼ of NE¼	25	139	29			Non														
State of Minnesota	2	NW¼ of NE¼																				
State of Minnesota	3	SW¼ of NE¼																				
State of Minnesota	4	SE¼ of NE¼																				
	5																					
State of Minnesota	6	NE¼ of NW¼																				
Leone Moss	7	NW¼ of NW¼				40																
M.J. Salisbury Trustee	8	SW¼ of NW¼				40																
Clifton Knuckow	9	SE¼ of NW¼				40																
	10																					
Clifton Knuckow	11	NE¼ of SW¼				40																
S. C. Shoe	12	NW¼ of SW¼				40																
State of Minnesota	13	SW¼ of SW¼																				
State of Minnesota	14	SE¼ of SW¼																				
	15																					
State of Minnesota	16	NE¼ of SE¼																				
State of Minnesota	17	NW¼ of SE¼																				
State of Minnesota	18	SW¼ of SE¼																				
State of Minnesota	19	SE¼ of SE¼																				
	20																					
						200																

		VALUATIONS BY SCHOOL DISTRICTS AS EQUALIZED BY DEPARTMENT OF TAXATION																													
SOLD FOR TAXES		District No. ..... Rate ..... Mills	District No. Non Rate .....11 Mills	District No. ..... Rate ..... Mills	District No. ..... Rate ..... Mills	District No. ..... Rate ..... Mills	District No. ..... Rate ..... Mills	Tax including State Homestead Mills	State Tax on Non-Homestead 4.5 Mills	SPECIAL TAXES	TOTAL TAXES	PAID	WHEN PAID	Number of Receipt	March Settlement 1950	June Settlement 1950	Penalty	November Settlement 1950	Penalty	Collections to First Monday in January 1951	Penalty	Delinquent on First Monday in January 1951	Total Delinquent Tax and Penalty	REMARKS
		Dollars	Dollars	Dollars	Dollars	Dollars	Dollars	$ cts.	$ cts.	$ cts.	$ cts.		Month Day Year		$ cts.	$ cts.	$ cts.	$ cts.	$ cts.	$ cts.	$ cts.	$ cts.	$ cts.	
	1											1												
	2											2												
	3											3												
	4											4												
	5											5												
	6											6												
SOLD FOR TAXES	7		53					1114	24		1138	7										1138		
SOLD FOR TAXES	8		87					1727	38		1760	8										1760		
SOLD FOR TAXES	9		66					1386	30		1416	9										1416		
	10											10												
SOLD FOR TAXES	11		87					1727	38		1760	11										1760		
SOLD FOR TAXES	12		247					5190	114		5304	12										5304		
	13											13												
	14											14												
	15											15												
	16											16												
	17											17												
	18											18												
	19											19												
	20											20												
		4																						
		24	566					11134	244		11378											11378		

Camp Rimshore | Kime Camp | Ponto Point | Lake Beach | Shore | Pine Beach

Assessment Roll and Tax List of Real Property in the Town of Ponto Lake, Cass County, Minnesota, for Taxes for the Year 1949.

Form 5CD	In Whose Name Assessed	To Whom Transferred	Description of Property: Subdivision	Sec. or Lot	Town or Block	Rng.	Number of Acres of Land: Acres	100ths	No. School District	Indicates Homestead Tax No.	Indicates Agricultural Tax No.	True and Full Valuations: Land Exclusive of Structures and Improvements (Dollars)	Buildings and Other Structures (Dollars)	Machinery Permanently Attached to Real Estate (Dollars)	Total True and Full Value (Dollars)	Assessed Valuations: Rural: Homestead Up to $4,000 20% (Dollars)	Rural: Over $4,000 and Non-Homestead 33⅓% (Dollars)	All Other: Homestead Up to $4,000 25% (Dollars)	All Other: Over $4,000 and Non-Homestead 40% (Dollars)	All Other: Machinery Permanently Attached to Real Estate 33⅓% (Dollars)	Total Assessed Value (Dollars)	Total Assessed Value as Equalized by the Board of Review (Dollars)	Final Equalized Value (Dollars)
	State of Minnesota		NE¼ of NE¼	36	139	29			1														
	State of Minnesota		NW¼ of NE¼																				
	Archibald Hardy State of Minn		SW¼ of NE¼				40																
	State of Minnesota		SE¼ of NE¼																				
	State of Minnesota		NE¼ of NW¼																				
	State of Minnesota		NW¼ of NW¼																				
	State of Minnesota		SW¼ of NW¼																				
	State of Minnesota		SE¼ of NW¼																				
	State of Minnesota		NE¼ of SW¼																				
	State of Minnesota		NW¼ of SW¼																				
	Harry & Hildur Burk		~~SW¼ of SW¼~~ Lot 1				35	05															
	" "		SE¼ of SW¼				40																
	Myrtle Ruby Hardy		NE¼ of SE¼				40																
	State of Minnesota		NW¼ of SE¼																				
	Harry & Hildur Burk		SW¼ of SE¼				40																
	" "		SE¼ of SE¼				40																
							~~235~~	~~05~~															
			Grand Total				12 619	94															

Cass County, Minnesota, for Taxes for the Year 1949.

Sold for Taxes	Valuations by School Districts as Equalized by Department of Taxation: District No. / Rate ..... Mills	District No. / Rate ..... Mills	District No. / Rate ..... Mills	District No. / Rate ..... Mills	District No. / Rate ..... Mills	District No. / Rate ..... Mills	Tax including State Homestead ..... Mills	State Tax on Non-Homestead	Special Taxes	Total Taxes	Paid	When Paid (Month Day Year)	Number of Receipt	March Settlement 1950	June Settlement 1950	Penalty	November Settlement 1950	Penalty	Collections to First Monday in January 1951	Penalty	Delinquent on First Monday in January 1951	Total Delinquent Tax and Penalty	Remarks
	Dollars	Dollars	Dollars	Dollars	Dollars	Dollars	$ cts.	$ cts.	$ cts.	$ cts.				$ cts.	$ cts.	$ cts.	$ cts.	$ cts.	$ cts.	$ cts.	$ cts.	$ cts.	
1																							
2																							
3		H 40	Case 9/14/49 Chap 374, Law '41																				
4																							
5																							
6																							
7																							
8																							
9																							
10																							
11																							
12	SOLD FOR TAXES																						
13		20					4 30	10 05		4 30	Part Paid	MAY 31 1950	10454		2 15						4 30		
											Balance Paid	OCT 31 1950	14735										
14		67					14 08	30 15		14 38	Part Paid	MAY 31 1950	10543		7 19		7 19						
15																							
16		H 93					19 54			19 54	PAID IN FULL	JUL 6 1950	10958				19 54	2 38					
17											Balance Paid	OCT 31 1950	14735										
18		67					14 08	30 15		14 38	Part Paid	MAY 31 1950	10543		7 19		7 19						
19		67					14 08	30 15		14 38	Balance Paid / Part Pd	OCT 31 1950 / May 31 1950	14735 / 10543		7 19 / 2 15		4 55						Pd. due 6.70
20																							
	H 93	93					66 98	1 00		66 98					34 21		38 47				4 30		
	24	24																					
		314																					

Camp Ellsmere | Kiamo Camp | Ponto Point | Spence Beach | Ponto Shore | Pine Beach

Assessment Roll and Tax List of Real Property in the ..... of .....,

Form 5CD

	IN WHOSE NAME ASSESSED	TO WHOM TRANSFERRED	DESCRIPTION OF PROPERTY: SUBDIVISION	Sec. or Lot	Town. or Block	Rng.	Number of Acres of Land: Acres	100ths	No. School District	Indicate Homestead Tax Yes	Indicate Agricultural Tax Yes No	TRUE AND FULL VALUATIONS: LAND Exclusive of Structures and Improvements	BUILDINGS and Other Structures	MACHINERY Permanently Attached to Real Estate	TOTAL True and Full Value	ASSESSED VALUATIONS: RURAL: Homestead Up to $4,000 20%	RURAL: Over $4,000 and Non-Homestead 33⅓%	ALL OTHER: Homestead Up to $4,000 25%	ALL OTHER: Over $4,000 and Non-Homestead 40%	MACHINERY Permanently Attached to Real Estate 33⅓%	TOTAL ASSESSED VALUE	Total Assessed Value as Equalized by the Board of Review	FINAL EQUALIZED VALUE
												Dollars	Dollars	Dollars	Dollars	Dollars	Dollars	Dollars	Dollars	Dollars	Dollars	Dollars	Dollars
			1 NE ¼ of N E ¼																				
			2 N W ¼ of N E ¼																				
			3 S W ¼ of N E ¼																				
			4 S E ¼ of N E ¼																				
			5																				
			6 N E ¼ of N W ¼																				
			7 N W ¼ of N W ¼																				
			8 S W ¼ of N W ¼																				
			9 S E ¼ of N W ¼																				
			10																				
			11 N E ¼ of S W ¼																				
			12 N W ¼ of S W ¼																				
			13 S W ¼ of S W ¼																				
			14 S E ¼ of S W ¼																				
			15																				
			16 N E ¼ of S E ¼																				
			17 N W ¼ of S E ¼																				
			18 S W ¼ of S E ¼																				
			19 S E ¼ of S E ¼																				
			20																				

Page

Page

	SOLD FOR TAXES	VALUATIONS BY SCHOOL DISTRICTS AS EQUALIZED BY DEPARTMENT OF TAXATION: District No. ..... Rate ..... Mills	District No. ..... Rate ..... Mills	District No. ..... Rate ..... Mills	District No. ..... Rate ..... Mills	District No. ..... Rate ..... Mills	District No. ..... Rate ..... Mills	Tax Including State Homestead ..... Mills	State Tax on Non-Homestead ..... Mills	SPECIAL TAXES	TOTAL TAXES		PAID	WHEN PAID: Month Day Year	Number of Receipt	March Settlement 1950	June Settlement 1950	Penalty	November Settlement 1950	Penalty	Collections to First Monday in January 1951	Penalty	Delinquent on First Monday in January 1951	Total Delinquent Tax and Penalty	REMARKS
		Dollars	Dollars	Dollars	Dollars	Dollars	Dollars	$ cts.	$ cts.	$ cts.	$ cts.					$ cts.	$ cts.	$ cts.	$ cts.	$ cts.	$ cts.	$ cts.	$ cts.	$ cts.	
1												1													
2												2													
3												3													
4												4													
5												5													
6												6													
7												7													
8												8													
9												9													
10												10													
11												11													
12												12													
13												13													
14												14													
15												15													
16												16													
17												17													
18												18													
19												19													
20												20													

See Page 45

Camp Rimanche | Kitzee Camp | Portico Point | Hope Beach | Pine Beach

Assessment Roll and Tax List of Real Property in the Town of Ponto Lake, Cass County, Minnesota, for Taxes for the Year 1949.

Camp Blanche

Form 5C

	In Whose Name Assessed	To Whom Transferred	Description of Property: Subdivision	Sec. or Lot	Town or Block	Reg.	Number of Acres of Land: Acres	100ths	No. School District	Indicate Residence by Yes	Indicate Agricultural by Ag	True and Full Valuations: Land Exclusive of Structures and Improvements (Dollars)	Buildings and Other Structures (Dollars)	Machinery Permanently Attached to Real Estate (Dollars)	Total True and Full Value (Dollars)	Assessed Valuations: Rural: Homestead Up to $4,000 20% (Dollars)	Rural: Over $4,000 and Non-Homestead 33⅓% (Dollars)	All Other: Homestead Up to $4,000 25% (Dollars)	All Other: Over $4,000 and Non-Homestead 40% (Dollars)	Machinery Permanently Attached to Real Estate 33⅓% (Dollars)	Total Assessed Value (Dollars)	Total Assessed Value as Equalized by the Board of Review (Dollars)	Final Equalized Value (Dollars)
			Camp Blanche (All of Govt. Lot 5 Sec. 31-139-29)																				
1	Chas. N. + Blanche Almendinger			Block	1		less S.393'																
2	"			1	2																		
3	"			2																			
4	"			3																			
5	"			4																			
6	"			5																			
7	"			6																			
8	"			7																			
9	Otto W. + Kate Abel			8																			
10	" "			S.393' of Block		1																	
11	~~Guy + Mattie Anderson~~					9	½																
12	Chas. N. + Blanche Almendinger					8	3																
13																							
14																							
15	~~Guy + Minnie Anderson~~			W½ of lot 8 lying adjacent to Lot 9																			
16	Otto W. + Kate Abel			W½ of lot 8 lying adjacent to Lot 8 + E½ of lot 8 lying adjacent to the S.393' of Block 1																			
17	Charles N. + Blanche M. Almendinger			E½ of lot 8 lying adjacent to the S.393' of Block 1																			
18																							
19																							
20																							

Back taxes $1.00

Back taxes $3.22

Back taxes for 1948

Validations by School Districts as Equalized by Department of Taxation

	Sold for Taxes	District No. Rate Mills (Dollars)	District No. Rate Mills (Dollars)	District No. Rate Mills (Dollars)	District No. Rate Mills (Dollars)	District No. Rate Mills (Dollars)	District No. Rate Mills (Dollars)	Tax including State Homestead (Dollars cts.)	State Tax on Non-Homestead 45.8 Mills ($ cts.)	Special Taxes ($ cts.)	Total Taxes ($ cts.)		Paid	When Paid: Month Day Year	Number of Receipt	March Settlement 1950 ($ cts.)	June Settlement 1950 ($ cts.)	Penalty ($ cts.)	November Settlement 1950 ($ cts.)	Penalty ($ cts.)	Collections to First Monday in January 1951 ($ cts.)	Penalty ($ cts.)	Delinquent on First Monday in January 1951 ($ cts.)	Penalty ($ cts.)	Total Delinquent Tax and Penalty ($ cts.)	Remarks
1			7					158	04		162	1	PAID IN FULL	MAY 31 1950	7982		162									
2			7					158	04		162	2	Balance Paid	OCT 31 1950	14741											
													Part Paid	MAY 31 1950												
3			7					158	04		162	3	Balance Paid	OCT 31 1950												
													Part Paid	MAY 31 1950												
4			7					158	04		162	4	Balance Paid	OCT 31 1950												
													Part Paid	MAY 31 1950	14744											
5			7					158	04		162	5	Balance Paid	OCT 31 1950												
													Part Paid	MAY 31 1950												
6			74					1666	34		1700	6	Balance Paid	OCT 31 1950												
													Part Paid	MAY 31 1950												
7			7					158	04		162	7	Part Paid	MAY 31 1950												
													Balance Paid	OCT 31 1950	14744											
8			7					158	04		162	8	Part Paid	MAY 31 1950												
9			7					158	04		162	9	PAID IN FULL	MAY 31 1950	7982		162									
10												10														
11			113					2544	52		2596	11	PAID IN FULL	APR 24 1950	7926		2596									
12			21					477	10		48	12	Balance Paid	OCT 31 1950	14741											
													Part Paid	MAY 31 1950												
13												13														
14												14														
15												15														
16												16														
17												17														
18												18														
19												19														
20												20														
	6		204					5946	128		6074						4659		1415							

Assessment Roll and Tax List of Real Property in the Town of Ponto Lake

Form 5C

	In whose name assessed	To whom transferred	Description of property: Subdivision	Sec. or Lot	Town Block	Reg.	Number of Acres of Land: Acres	100ths	No. School District	Indicate Rural Tax by Ru	Indicate Agricultural Tax by Ag	True and Full Valuations: Land (Exclusive of Structures and Improvements)	Buildings and Other Structures	Machinery Permanently Attached to Real Estate	Total True and Full Value	Assessed Valuations: Rural: Homestead Up to $4,000 20%	Over $4,000 and Non-Homestead 33⅓%	All Other: Homestead Up to $4,000 25%	Over $4,000 and Non-Homestead 40%	Machinery Permanently Attached to Real Estate 33⅓%	Total Assessed Value	Total Assessed Value as Equalized by the Board of Review	Final Equalized Value
												Dollars	Dollars	Dollars	Dollars	Dollars	Dollars	Dollars	Dollars	Dollars	Dollars	Dollars	Dollars
	Anna H. + Alexander M. Duff		Kinne Camp (Lots 16 Block 1) E. 33' of N. 150' of Govt Lot 1	E (vacated road)					Und														
	" "			1																			
				2																			
				3																			
	Walter L. + Alice S. Chapman			3																			
	Lee + Ada R. Chapman + Walter L. Chapman			4																			
	E. J. Dunlap			5																			
	Edith L. Null			6																			
	Florence B. Martin + Mary H. Diers			7																			
	~~Olof + Lulu B. Larson~~	Lulu B. Larson		8																			
	~~Alfred Swanson~~	Robert J. + Cecelia Swanson		9																			
	Harold R. + Pearl A. Lucas			10																			
	Harold R. Rose A. Lucass			11																			
	" "			12																			
	" "			13																			
	" "			14																			
	Cecelia Hiesel			15																			
	Mary J. Hammer			16																			
	Paul B. + Frances E. Loomis			17																			
	F. W. Lamberton			18																			
				19																			
				20																			

	Sold for Taxes	Valuations by School Districts as Equalized by Department of Taxation: District No. ... Rate ... Mills	District No. ... Rate ... Mills	District No. ... Rate ... Mills	District No. 1 Rate 22 Mills	District No. ... Rate ... Mills	District No. ... Rate ... Mills	Tax including State Homestead ... Mills	State Tax on Non-Homestead 4.5 Mills	Special Taxes	Total Taxes		Paid	When Paid	Number of Receipt	March Settlement 1950	June Settlement 1950	Penalty	November Settlement 1950	Penalty	Collections to First Monday in January 1951	Penalty	Delinquent on First Monday in January 1951	Total Delinquent Tax and Penalty	Remarks
		Dollars	Dollars	Dollars	Dollars	Dollars	Dollars	$ cts.	$ cts.	$ cts.	$ cts.			Month Day Year		$ cts.	$ cts.	$ cts.	$ cts.	$ cts.	$ cts.	$ cts.	$ cts.	$ cts.	
1					H 4			90			90	1	PAID IN FULL	MAY 4 1949	5515		90 ✓								
2					H 64			1440			1440	2	PAID IN FULL	MAY 4 1949	5515		1440 ✓								
3					H 4			90			90	3	PAID IN FULL	MAY 4 1949	5515		90 ✓								
4					23			518	10 ✓		528	4	PAID IN FULL	APR 19 1950	4889		528 ✓								
5					H 44			990			990	5	PAID IN FULL	APR 19 1950	4891		990 ✓								
6					62			1396	28 ✓		1424	6	PAID IN FULL	FEB 10 1950	1770	1424 ✓									
7					157			3534	72 ✓		3606	7	PAID IN FULL	MAY 31 1950	5283		3606 ✓								
8					62			1396	28 ✓		1424	8	PAID IN FULL	FEB 8 1950	1241	1424 ✓									
9					107			2408	50 ✓		2458	9	PAID IN FULL	MAY 31 1950	5426		2458 ✓								
10					90			2026	42 ✓		2068	10	PAID IN FULL	MAY 19 1950	6766		2068 ✓								
11					47			1058	22 ✓		1080	11	PAID IN FULL	MAY 8 1950			1080 ✓								
12					47			1058	22 ✓		1080	12	PAID IN FULL	MAY 8 1950	5619		1080 ✓								
13					47			1058	22 ✓		1080	13	PAID IN FULL	MAY 8 1950			1080 ✓								
14					7			158	04 ✓		162	14	PAID IN FULL	MAY 8 1950			162 ✓								
15					7			158	04 ✓		162	15	PAID IN FULL	MAY 8 1950			162 ✓								
16					47			1058	22 ✓		1080	16	PAID IN FULL	MAY 31 1950	10535		1080 ✓								
17					32			720	14 ✓		734	17	PAID IN FULL	JAN 30 1950	10143	734 ✓									
18					40			900	18		918	18	PAID IN FULL	July 6 1950	10957				918	14			734		
19	SOLD FOR TAXES				32			720	14		734	19													
20												20													
					116																				
	4				507			20776	372		21148					2527	15914		918				734		
	134				923																				

Camp Blanche

Kinne Camp

Ponto North Shore

Ponto Point

Ponto Beach

Ponto Shore

Ponto Pine Beach

Assessment Roll and Tax List of Real Property in the Town of Ponto Lake

Cass County, Minnesota, for Taxes for the Year 1949.

Form SC

	In Whose Name Assessed	To Whom Transferred	Description of Property: Subdivision	Sec. or Lot	Town or Block	Rng.	Number of Acres of Land: Acres	100ths	Sch. School District	Information Required by Tax or No	Information Required by Tax or No	True and Full Valuations: Land Exclusive of Structures and Improvements (Dollars)	Buildings and Other Structures (Dollars)	Machinery Permanently Attached to Real Estate (Dollars)	Total True and Full Value (Dollars)	Assessed Valuations, Rural: Homestead Up to $4,000 20% (Dollars)	Over $4,000 and Non-Homestead 33⅓% (Dollars)	All Other: Homestead Up to $4,000 25% (Dollars)	Over $4,000 and Non-Homestead 40% (Dollars)	Machinery Permanently Attached to Real Estate 33⅓% (Dollars)	Total Assessed Value (Dollars)	Total Assessed Value as Equalized by the Board of Review (Dollars)	Final Equalized Value (Dollars)
	Geo. J. Schottler		(Lots 3-4 Sec. 9-139-29)	4	1				Non														
	"			2																			
	"			3																			
	"			4																			
	"			5																			
	"			6																			
	"			7																			
	"			8																			
	Katie Miller			1	2																		
	Charles W. Miller			2																			
	Max E. Schottler	4 Blk Ist Add to Ponto		3																			
	"			4																			
	"			5																			
	George J. Schottler	15 Eaton Dr. White Bear		6																			
	"			7																			
	Kenneth B. Schottler	1832 3rd Ave E. Duluth		8																			
	"			9																			
	Geo. J. Schottler			10																			
	R. J. Henderson			11																			
	"		S½ 9	12																			

Valuations by School Districts as Equalized by Department of Taxation

	Sold for Taxes	District No. ..... Rate ..... Mills (Dollars)	District No. ..... Rate ..... Mills (Dollars)	District No. ..... Rate ..... Mills (Dollars)	District No. 1 Rate 11 Mills (Dollars)	District No. ..... Rate ..... Mills (Dollars)	District No. ..... Rate ..... Mills (Dollars)	Tax Including State Homestead ..... Mills	State Tax on Non-Homestead 4.58 Mills	Special Taxes	Total Taxes	Paid	When Paid: Month Day Year	Number of Receipt	March Settlement 1950	June Settlement 1950	Penalty	November Settlement 1950	Penalty	Collections to First Monday in January 1951	Penalty	Delinquent on First Monday in January 1951	Penalty	Total Delinquent Tax and Penalty	Remarks
1					7				158		162	1	PAID IN FULL APR 20 1950	4874		162									
2					7				158		162	2	PAID IN FULL APR 20 1950	4874		162									
3					7				158		162	3	PAID IN FULL APR 20 1950	4874		162									
4					7				158		162	4	PAID IN FULL APR 20 1950	4874		162									
5					7				158		162	5	PAID IN FULL APR 20 1950	4874		162									
6					7				158		162	6	PAID IN FULL APR 20 1950	4874		162									
7					7				158		162	7	PAID IN FULL APR 20 1950	4874		162									
8					7				158		162	8	PAID IN FULL APR 20 1950	4874		162									
9					57				1284		1310	9	PAID IN FULL MAY 8 1950	5602		1310									
10					7				158		162	10	PAID IN FULL MAY 8 1950	5602		162									
11					7				158		162	11	PAID IN FULL MAY 10 1950	7271		162									
12					7				158		162	12	PAID IN FULL MAY 10 1950	7271		162									
13					7				158		162	13	PAID IN FULL MAY 10 1950	7271		162									
14					7				158		162	14	PAID IN FULL MAY 31 1950	8424		162									
15					7				158		162	15	PAID IN FULL MAY 31 1950	8424		162									
16					7				158		162	16	PAID IN FULL MAY 31 1950	8594		162									
17					7				158		162	17	PAID IN FULL MAY 31 1950	8594		162									
18					40				900		918	18	PAID IN FULL MAY 10 1950	6762		918									
19					40				900		918	19	PAID IN FULL MAY 8 1950	5793		918									
20					7				158		162	20	PAID IN FULL MAY 8 1950	5793		162									
	4																								
	84				256				5770	130	5900					5900									

Assessment Roll and Tax List of Real Property in the Town of Ponto Lake, Cass County, Minnesota, for Taxes for the Year 1949.

Form 3C

	In Whose Name Assessed	To Whom Transferred	Description of Property: Subdivision	Sec. or Lot	Town or Block	Rng.	Number of Acres of Land: Acres	100ths	No. School District	Indicate Land Tax or Exempt	Indicate Total Tax or Exempt	True and Full Valuations: Land Exclusive of Structures and Improvements (Dollars)	Buildings and Other Structures (Dollars)	Machinery Permanently Attached to Real Estate (Dollars)	Total True and Full Value (Dollars)	Assessed Valuations: Rural: Homestead Up to $4,000 20% (Dollars)	Rural: Over $4,000 and Non-Homestead 33⅓% (Dollars)	All Other: Homestead Up to $4,000 25% (Dollars)	All Other: Over $4,000 and Non-Homestead 40% (Dollars)	Machinery Permanently Attached to Real Estate 33⅓% (Dollars)	Total Assessed Value (Dollars)	Total Assessed Value as Equalized by the Board of Review (Dollars)	Final Equalized Value (Dollars)
1	E. H. & Inez Sargent		Ponto Point N½ of	12	27				4														
2	E. H. Sargent			13																			
3	Frank R. & Esther Miller			14																			
4	" "			15																			
5	Walter W. Ponsford			16																			
6	"			17																			
7	"			18																			
8	George J. Schottler		Outlot A																				
9																							
10																							
11																							
12																							
13																							
14																							
15																							
16																							
17																							
18																							
19																							
20																							

Validations by School Districts as Equalized by Department of Taxation

	Sold for Taxes	District No. / Rate ... Mills (Dollars)	District No. / Rate ... Mills (Dollars)	District No. / Rate ... Mills (Dollars)	District No. 7 / Rate 11 / 22 Mills (Dollars)	District No. / Rate ... Mills (Dollars)	District No. / Rate ... Mills (Dollars)	Tax Including State Homestead ... Mills ($ cts.)	State Tax on Non-Homestead 42.58 Mills ($ cts.)	Special Taxes ($ cts.)	Total Taxes ($ cts.)	Paid	When Paid (Month Day Year)	Number of Receipt	March Settlement 1950 ($ cts.)	June Settlement 1950 ($ cts.)	Penalty ($ cts.)	November Settlement 1950 ($ cts.)	Penalty ($ cts.)	Collections to First Monday in January 1951 ($ cts.)	Penalty ($ cts.)	Delinquent to First Monday in January 1951 ($ cts.)	Total Delinquent Tax and Penalty ($ cts.)	Remarks
1					7			158	04 ✓		162	PAID IN FULL	MAY 8 1950	5605		162 ✓								
2					67			1508	30 ✓		1538 ✓	PAID IN FULL	MAY 8 1950	5605		1538 ✓								
3					7			158	04		162	PAID IN FULL	JAN 3	519	162 ✓									
4					7			158	04		162	PAID IN FULL	JAN	519	162									
5					7			158	04 ✓		162	PAID IN FULL	MAR 3 - 1950											
6					7			158	04 ✓		162	PAID IN FULL	MAR 3 - 1950	3213		486 ✓								
7					7			158	04 ✓		162	PAID IN FULL	MAR 3 - 1950											
8					47			1058	22 ✓		1080	PAID IN FULL	APR 20 1950	4874		1080 ✓								
9																								
10																								
11																								
12																								
13																								
14																								
15																								
16																								
17																								
18																								
19																								
20																								
	11 NH				154			3514	76		2590				324	3266								

Assessment Roll and Tax List of Real Property in the Town of Ponto Lake,

Form 8C

In Whose Name Assessed	To Whom Transferred	Description of Property: Subdivision	Sec. or Lot	Town or Block	Reg.	Number of Acres of Land: Acres	Number of Acres of Land: Mills	Sch. School District	Inclusive Homestead Tax Year	Inclusive Agricultural Tax Year	True and Full Valuations: Land Exclusive of Structures and Improvements (Dollars)	Buildings and Other Structures (Dollars)	Machinery Permanently Attached to Real Estate (Dollars)	Total True and Full Value (Dollars)	Assessed Valuations: Rural: Homestead Up to $1,000 20% (Dollars)	Rural: Over $1,000 and Non-Homestead 33⅓% (Dollars)	All Other: Homestead Up to $4,000 25% (Dollars)	All Other: Over $4,000 and Non-Homestead 40% (Dollars)	Machinery Permanently Attached to Real Estate 33⅓% (Dollars)	Total Assessed Value (Dollars)	Total Assessed Value as Equalized by the Board of Review (Dollars)	Final Equalized Value (Dollars)
		Napanee Beach (8.4 acs. of Lot 1, Sec. 32-139-29)																				
Arthur O. & Luella R. Anderson		1	1					Uni														
"		2	2																			
"		3	3																			
Charles C. & Margaret Orebaugh		4	4																			
Arthur O. & Luella R. Anderson		5	5																			
John J. & Marie Urmann		6	6																			
Arthur O. & Luella R. Anderson		7	7																			
"		8	8																			
"		9	9																			
"		10	10																			
"		11	11																			
"		12	12																			
"		13	13																			
"		14	14																			
"		15	15																			
"		16	16																			
"		17	17																			
"		18	18																			
"		19	19																			
"		20	20																			

Sold for Taxes	Valuations by School Districts as Equalized by Department of Taxation: District No. / Rate ... Mills	Dollars	District No. / Rate ... Mills	Dollars	District No. / Rate ... Mills	Dollars	District No. / Rate ... Mills	Dollars	Tax including State Homestead	State Tax on Non-Homestead 45.8 Mills	Special Taxes	Total Taxes	Paid	When Paid (Month, Day, Year 1950)	Number of Receipt	March Settlement 1950	June Settlement 1950	Penalty	November Settlement 1950	Penalty	Collections to Five Months in January 1951	Penalty	Delinquent on Five Months in January 1951	Total Delinquent Taxes and Penalty	Remarks
1				H 4					90			90	2nd Half Paid	SEP 18 1950	1219		45		45						
													1st Half Paid	MAY 31 1950	1341										
2				H 104					2347			2347	2nd Half Paid	SEP 18 1950	1219		1173		1173						
													1st Half Paid	MAY 31 1950	1341										
3				H 4					90			90	2nd Half Paid	SEP 18 1950	1219		45		45						
													1st Half Paid	MAY 31 1950	1341										
4				40					900	18		918	PAID IN FULL	MAY 31 1950	1333		918								
														SEP 18 1950	1219										
5				7					158	04		162	1st Half Paid	MAY 31 1950	1341		81		81						
6				40					900	18		918	PAID IN FULL	MAY 8 1950	5603		918								
7				7					158	04		162	1st Half Paid	MAY 31 1950	1341		81		81						
8				7					158	04		162	2nd Half Paid	SEP 18 1950	1219		81		81						
													1st Half Paid	MAY 31 1950	1341										
9				34					766	16		782	2nd Half Paid	SEP 18 1950	1219		391		391						
													1st Half Paid	MAY 31 1950	1341										
10				7					158	04		162	2nd Half Paid	SEP 18 1950	1219		81		81						
													1st Half Paid	MAY 31 1950	1341										
11				82					720	14		734	2nd Half Paid	SEP 18 1950	1219		367		367						
													1st Half Paid	MAY 31 1950	1341										
12				7					158	04		162	2nd Half Paid	SEP 18 1950	1219		81		81						
													1st Half Paid	MAY 31 1950	1341										
13				32					720	14		734	2nd Half Paid	SEP 18 1950	1219		367		367						
													1st Half Paid	MAY 31 1950	1341										
14				7					158	04		162	2nd Half Paid	SEP 18 1950	1219		81		81						
													1st Half Paid	MAY 31 1950	1341										
15				40					900	18		918	2nd Half Paid	SEP 18 1950	1219		459		459						
													1st Half Paid	MAY 31 1950	1341										
16				7					158	04		162	2nd Half Paid	SEP 18 1950	1219		81		81						
													1st Half Paid	MAY 31 1950	1341										
17				40					900	18		918	2nd Half Paid	SEP 18 1950	1219		459		459						
													1st Half Paid	MAY 31 1950	1341										
18				7					158	04		162	2nd Half Paid	SEP 18 1950	1219		81		81						
													1st Half Paid	MAY 31 1950	1341										
19				40					900	18		918	2nd Half Paid	SEP 18 1950	1219		459		459						
													1st Half Paid	MAY 31 1950	1341										
20				32					720	14		734	2nd Half Paid	SEP 18 1950	1219		367		367						
													1st Half Paid	MAY 31 1950	1341										
									11212	180		11392					6642		4792						

Assessment Roll and Tax List of Real Property in the Town of Ponto Lake Cass County, Minnesota, for Taxes for the Year 1949.

Form 5C

	IN WHOSE NAME ASSESSED	TO WHOM TRANSFERRED	DESCRIPTION OF PROPERTY: SUBDIVISION	Sec. or Lot	Twp. or Block	Rng.	Number of Acres of Land: Acres	Mills	No. School District	Indicate Homestead Tax or No	Indicate Agricultural Tax or No	TRUE AND FULL VALUATIONS: LAND Exclusive of Structures and Improvements (Dollars)	BUILDINGS and Other Structures (Dollars)	MACHINERY Permanently Attached to Real Estate (Dollars)	TOTAL True and Full Value (Dollars)	ASSESSED VALUATIONS: RURAL: Homestead Up to $3,000 20% (Dollars)	RURAL: Over $3,000 and Non-Homestead 33⅓% (Dollars)	ALL OTHER: Homestead Up to $4,000 25% (Dollars)	ALL OTHER: Over $4,000 and Non-Homestead 40% (Dollars)	ALL OTHER: MACHINERY Permanently Attached 33⅓% (Dollars)	TOTAL ASSESSED VALUE (Dollars)	Total Assessed Value as Equalized by the Board of Review (Dollars)	FINAL EQUALIZED VALUE (Dollars)
1	Arthur O. & Lucilla R. Anderson		Napanee Beach	21					Non														
2	"	"		22																			
3																							
4																							
5																							
6																							
7																							
8																							
9																							
10																							
11																							
12																							
13																							
14																							
15																							
16																							
17																							
18																							
19																							
20																							

	SOLD FOR TAXES (Dollars)	VALUATIONS BY SCHOOL DISTRICTS AS EQUALIZED BY DEPARTMENT OF TAXATION: District No. ..... Rate ..... Mills (Dollars)	District No. ..... Rate ..... Mills (Dollars)	District No. ..... Rate ..... Mills (Dollars)	District No. ..... Rate ..... Mills (Dollars)	District No. ..... Rate ..... Mills (Dollars)	Tax Including State Homestead $ cts.	State Tax on Non-Homestead 4.5 Mills $ cts.	SPECIAL TAXES $ cts.	TOTAL TAXES $ cts.		PAID	WHEN PAID (Month Day Year)	Number of Receipt	March Settlement 1950 $ cts.	June Settlement 1950 $ cts.	Penalty $ cts.	November Settlement 1950 $ cts.	Penalty $ cts.	Collections to First Monday in January 1951 $ cts.	Penalty $ cts.	Delinquent on First Monday in January 1951 $ cts.	Total Delinquent Tax and Penalty $ cts.	REMARKS
1				37			720	14 07		734	1	2nd Half Paid 1st Half Paid	SEP 18 1950 MAY 31 1950	1219 8341		367		367						
2				57			1284	26 13		1310	2	2nd Half Paid 1st Half Paid	SEP 18 1950 MAY 31 1950	1219 8341		655		655						
3											3													
4											4													
5											5													
6											6													
7											7													
8											8													
9											9													
10											10													
11											11													
12											12													
13											13													
14											14													
15											15													
16											16													
17											17													
18											18													
19											19													
20											20													
				94			2004	40		2044						1022		1022						

Camp Blanche | Kinne Camp | Japanese Beach | Ponto Point | Ponto North Shore | Snodgrass 1st Addn. to Park Shore | Park Shore | Pine Beach

Assessment Roll and Tax List of Real Property in the Town of Ponto Lake, Cass County, Minnesota, for Taxes for the Year 1949.

Form SC—Multiple-purpose, single-roll

	In Whose Name Assessed	To Whom Transferred	Description of Property: Subdivision (Plat of Beach Shore (Part of Lot 4 Sec. 10-139-29))	Sec. or Lot	Town or Block	Rge.	Number of Acres of Land: Acres	100ths	Sch. Dist.	Inf. Homestead Tax	Inf. No	Inf. Agricultural Tax	Inf. No	True and Full Valuations: Land Exclusive of Structures and Improvements (Dollars)	Buildings and Other Structures (Dollars)	Machinery Permanently Attached to Real Estate (Dollars)	Total True and Full Value (Dollars)	Assessed Valuations: Rural: Homestead Up to $4,000 20%	Rural: Over $4,000 and Non-Homestead 33⅓%	All Other: Homestead Up to $4,000 25%	All Other: Over $4,000 and Non-Homestead 40%	Machinery Permanently Attached to Real Estate 33⅓%	Total Assessed Value	Total Assessed Value as Equalized by the Board of Review	Final Equalized Value (Dollars)
	Glen J. + Rosetta E. Snodgrass				1				Uns																
	"				2																				
	"				3																				
	Charles + Lillie Brown				4																				
	" "				5																				
	Glen J. + Rosetta E. Snodgrass				6																				
	"				7																				
	"				8																				
	"				9																				
	"				10																				
	"				11																				
	"				12																				
	"				13																				
	Addie E. + Melvin C. Woodworth				14																				
	"				15																				
	"				16																				
	"				17																				
	C. H. + Lillie J. Brown				18																				
	" "				19																				
					20																				

Valuations by School Districts as Equalized by Department of Taxation

Sold for Taxes	District No. ... Rate ... Mills (Dollars)	District No. ... Rate ... Mills (Dollars)	District No. ... Rate ... Mills (Dollars)	District No. ... Rate ... Mills (Dollars)	District No. ... Rate ... Mills (Dollars)	Tax including State Homestead Mills ($ cts.)	State Tax on Non-Homestead 48 Mills ($ cts.)	Special Taxes ($ cts.)	Total Taxes ($ cts.)		Paid	When Paid (Month Day Year)	Number of Receipt	March Settlement 1950 ($ cts.)	June Settlement 1950 ($ cts.)	Penalty ($ cts.)	November Settlement 1950 ($ cts.)	Penalty ($ cts.)	Collections to First Monday in January 1951 ($ cts.)	Penalty ($ cts.)	Delinquent on First Monday in January 1951 ($ cts.)	Penalty ($ cts.)	Total Delinquent Tax and Penalty ($ cts.)	Remarks
			4			90	07		97	1	2nd Half Paid 1st Half Paid	OCT 31 1950 MAY 31 1950	3582		86		46							
			30			676	14		690	2	2nd Half Paid 1st Half Paid	OCT 31 1950 MAY 31 1950	3761		345		345							
			4			90	02		92	3	2nd Half Paid 1st Half Paid	OCT 31 1950 MAY 31 1950	3592		46		46							
			4			90	07		97	4	PAID IN FULL	APR 5 1950	3503		92									
			4			90	02		92	5	PAID IN FULL	APR 5 1950	3503		92									
			4			90	02		92	6	PAID IN FULL	APR 5 1950	3503		92									
			4			90	02		92	7	1st Half Paid	MAY 31 1950	3582		46		46							
			4			90	02		92	8	1st Half Paid	MAY 31 1950			46		46							
			4			90	02		92	9	1st Half Paid	MAY 31 1950			46		46							
			4			90	02		92	10	1st Half Paid	MAY 31 1950			46		46							
			4			90	02		92	11	1st Half Paid	MAY 31 1950	3582		46		46							
			4			90	02		92	12	1st Half Paid	MAY 31 1950			46		46							
			4			90	02		92	13	1st Half Paid	MAY 31 1950			46		46							
			28			630	12		642	14	PAID IN FULL	JAN 19 1950	156	642										
			5			112	02		114	15	PAID IN FULL	JAN 19 1950	156	114										
			140			3152	64		3216	16	PAID IN FULL	JAN 19 1950	156	3216										
			5			112	02		114	17	PAID IN FULL	JAN 19 1950	156	114										
			4			90	02		92	18	PAID IN FULL	MAY 31 1950	3442		92									
			37			832	16		848	19	PAID IN FULL	MAY 31 1950	3442		848									
										20														
	4																							
	134					6684	136		6820					1975			737							

Camp Blanche | Kinns Camp | Ponto Point | Manse Beach | East Shore | Ponto North Shore | Snodgrass 1st Addn. to Part Shore | Ada Pine Beach

Assessment Roll and Tax List of Real Property in the Town of Ponto Lake

Cass County, Minnesota, for Taxes for the Year 1949

In Whose Name Assessed	To Whom Transferred		Description of Property: Subdivision	Sec. or Lot	Town or Block	Rng.	Number of Acres of Land: Acres	Mills	No. S. Scool District	Indicate Homestead Tax by Yes or No	Indicate Agricultural Tax by Yes or No	True and Full Valuations: Land Exclusive of Structures and Improvements (Dollars)	Buildings and Other Structures (Dollars)	Machinery Permanently Attached to Real Estate (Dollars)	Total True and Full Value (Dollars)	Assessed Valuations: Rural: Homestead Up to $4,000 20% (Dollars)	Rural: Over $4,000 and Non-Homestead 33⅓% (Dollars)	All Other: Homestead Up to $4,000 25% (Dollars)	All Other: Over $4,000 and Non-Homestead 40% (Dollars)	All Other: Machinery Attached to Real Estate 33⅓% (Dollars)	Total Assessed Value (Dollars)	Total Assessed Value as Equalized by the Board of Review (Dollars)	Final Equalized Value (Dollars)
Marlin & Marion D. Wobril		1	Plat of East Shore				20			No													
"	"	2					21																
"	"	3					22																
		4					23								300				192				
Ralph Henry Burwell		5					24																
		6					25																
John & Bessie Lewis		7					26																
		8					27																
		9					28																
Glenn J. & Rosetta E. Snodgrass		10					29																
"		11					30																
"		12					31																
"		13					32																
		14					33																
Adolph A. Uhlig	Fred W. Lang	15					34																
	Fred W. Lang	16					35																
Leone O. Smith		17					36																
		18					37																
Ward W. & Ellena P. Boyd		19					38																
"		20					39																

Valuations by School Districts as Equalized by Department of Taxation

Sold for Taxes	District No. Rate ... Mills	District No. Rate ... Mills	District No. Rate ... Mills	District No. Rate ... Mills	District No. Rate ... Mills	District No. Rate ... Mills	Tax including State Homestead ... Mills	State Tax on Non-Homestead 4.5 Mills	Special Taxes	Total Taxes		Paid	When Paid			Number of Receipt	March Settlement 1950	June Settlement 1950	Penalty	November Settlement 1950	Penalty	Collections to First Monday in January 1951	Penalty	Delinquent on First Monday in January 1951	Total Delinquent Tax and Penalty	Remarks
	Dollars	Dollars	Dollars	Dollars	Dollars	Dollars	$ cts.	$ cts.	$ cts.	$ cts.			Month	Day	Year		$ cts.	$ cts.	$ cts.	$ cts.	$ cts.	$ cts.	$ cts.	$ cts.	$ cts.	
				4			90	02	✓	92	1	PAID IN FULL	MAY	31	1950											
2				4			90	02	✓	92	2	PAID IN FULL	MAY	31	1950	1971		2660	✓							
3				4			90	02	✓	92	3	PAID IN FULL	MAY	31	1950											
4				104			2342	48	✓	2390	4	PAID IN FULL	MAY	31	1950											
5				4			90	02	✓	92	5	PAID IN FULL	MAY	8	1950	5601		92	✓							
6				4			90	02	✓	92	6	PAID IN FULL	MAY	8	1950	5601		92	✓							
7				4			90	02	✓	92	7	PAID IN FULL	MAY	8	1950	5612		92	✓							
8				4			90	02	✓	92	8	PAID IN FULL	MAY	8	1950	5612		92	✓							
9				4			90	02	✓	92	9	PAID IN FULL	MAY	8	1950	5612		92	✓							
10				4			90	02	✓	92	10	1st Half Paid 2nd Half paid	MAY / JUL	31 / 6	1950 / 1950			46	✓	46						
11				4			90	02		92	11	1st Half Paid 2nd Half Paid	MAY / JUL	31 / 6	1950 / 1950			46	✓	46						
12				4			90	02		92	12	1st Half Paid 2nd Half Paid	MAY / JUL	31 / 6	1950 / 1950	7624 / 9241		46	✓	46						
13				4			90	02		92	13	1st Half Paid 2nd Half Paid	MAY / JUL	31 / 6	1950 / 1950			46	✓	46						
14				4			90	02		92	14	1st Half Paid 2nd Half Paid	MAY / JUL	31 / 6	1950 / 1950			46	✓	46						
15				58			1306	26	✓	1332	15	PAID IN FULL	MAY	20	1950	6963		1332	✓							
16				4			90	02	✓	92	16	PAID IN FULL	MAY	20	1950	6963		92	✓							
17				58			1306	26	✓	1332	17	PAID IN FULL	MAY	31	1950											
18				4			90	02	✓	92	18	PAID IN FULL	MAY	31	1950	7365		92	✓							
19				58			1306	26		1332	19	PAID IN FULL	FEB	18	1950	7067	13.32									
20				4			90	02		92	20	PAID IN FULL	FEB	18	1950	7067	.92									
				362			7700	158		7858							14.24	6204		238						

Assessment Roll and Tax List of Real Property in the Town of Ponto Lake, Cass County, Minnesota, for Taxes for the Year 1949.

	In Whose Name Assessed	To Whom Transferred	Description of Property: Subdivision	Sec. or Lot	Town or Block	Rge.	Number of Acres of Land: Acres	1949	No. School District	Indicate Agricultural Tax or No	True and Full Valuations: Land (Exclusive of Structures and Improvements)	Buildings and Other Structures	Machinery (Permanently Attached to Real Estate)	Total True and Full Value	Assessed Valuations: Rural: Homestead Up to $4,000 20%	Rural: Over $4,000 and Non-Homestead 33⅓%	All Other: Homestead Up to $4,000 25%	All Other: Over $4,000 and Non-Homestead 40%	Machinery (Permanently Attached to Real Estate) 33⅓%	Total Assessed Value	Total Assessed Value as Equalized by the Board of Review	Final Equalized Value	Sold for Taxes	District No. Rate Mills	District No. Rate Mills	District No. Rate Mills	Tax including State Homestead	State Tax on Non-Homestead 4.5 Mills	Special Taxes	Total Taxes		Paid	When Paid (Month Day Year)	Number of Receipt	March Settlement 1950	June Settlement 1950	Penalty	November Settlement 1950	Penalty	Collections to First Monday in January 1951	Penalty	Delinquent on First Monday in January 1951	Total Delinquent Tax and Penalty	Remarks
							Acres				Dollars	Dollars	Dollars	Dollars	Dollars	Dollars	Dollars	Dollars	Dollars	Dollars	Dollars	Dollars		Dollars	Dollars	Dollars	Dollars	Dollars	$ cts.	$ cts.					$ cts.	$ cts.	$ cts.	$ cts.	$ cts.	$ cts.	$ cts.	$ cts.		
1	Wm. A. & Isabel Graf		Plat of East Shore						Non																	59			1328	28	✓		1356	1	PAID IN FULL	MAY 31 1950	5302		1356 ✓									
2	Ward H. & Ellen A. Boyd		Lot 40 less tract to Boyd																							2			46				46	2												46	J 51
3			Triangular piece - 21.9' on																															3													
4			S.W. Corner then N. to																															4													
5			S.E. Corner, then to place																															5													
6			of beginning of Lot 40																							79			1728	36	✓		1814	6	PAID IN FULL	MAY 31 1950	5537		1814 ✓									
7	Mae H. Lund						41																			59			1328	28	✓		1356	7	2nd Half Paid / 1st Half Paid	MAY 31 1950 / MAY 31 1950	5963 / 5925		678 ✓ / 678 ✓		68 ✓							
8	E. L. & Evangeline S. Maynard						42																			39			878	18	✓		896	8	2nd Half Paid / 1st Half Paid	MAY 31 1950 / MAY 31 1950	5963 / 5925		448 ✓ / 448 ✓		44							
9							43																			3			68				68	9	PAID IN FULL	MAY 31 1950	5138		68 ✓									
10	Adolph A. & Ruth L. Uhlig		Outlot				a																											10													
11																																		11													
12																																		12													
13																																		13													
14																																		14													
15																																		15													
16																																		16													
17																																		17													
18																																		18													
19																																		19													
20																																		20													
																										201			5426	110			5536						4364		1120					46		

Assessment Roll and Tax List of Real Property in the Town of Ponto Lake, Cass County, Minnesota, for Taxes for the Year 1949.

	In Whose Name Assessed	To Whom Transferred	Description of Property: Subdivision	Sec. or Lot	Town or Block	Rng.	Number of Acres of Land: Acres	100ths	No. School District	Indicate Personal Tax or No	Indicate Total Tax or No	True and Full Valuations: Land (Exclusive of Structures) Improvements	Buildings and Other Structures	Machinery Permanently Attached to Real Estate	Total True and Full Value	Assessed Valuations: Rural: Homestead Up to $4,000 20%	Rural: Over $4,000 and Non-Homestead 33⅓%	All Other: Homestead Up to $4,000 25%	All Other: Over $4,000 and Non-Homestead 40%	Machinery Permanently Attached to Real Estate 33⅓%	Total Assessed Value	Total Assessed Value as Equalized by the Board of Review	Final Equalized Value
							Acres	100ths				Dollars	Dollars	Dollars	Dollars	Dollars	Dollars	Dollars	Dollars	Dollars	Dollars	Dollars	Dollars
			Ada Pine Beach (Part of Govt. Lot 3 Sec. 27-139-29)																				
1	W. F. & Mary Ann Heneslin			1					un														
2	Harry Spaulding			2																			
3	Frank W. & Hilda E. Bell			3																			
4	"			4																			
5	Albert R. & Helen G. Anderson			5																			
6	M. & Lydia N. Rolstad			6																			
7	"			7																			
8	"			8																			
9	"			9																			
10	Glenn J. & Irene E. Wines			10																			
11	"			11																			
12	"			12																			
13	"			13																			
14	"			14																			
15	"			15																			
16	"			16																			
17	Charles Sherrill			17																			
18	"			18																			
19																							
20																							

Validations by School Districts as Equalized by Department of Taxation

	Sold for Taxes	District No. Rate ... Mills	District No. Rate ... Mills	District No. Rate ... Mills	District No. Rate ... Mills	District No. Rate ... Mills	District No. Rate ... Mills	Tax including State Homestead 4.5 Mills	State Tax on Non-Homestead 4.5 Mills	Special Taxes	Total Taxes	Paid	When Paid	Number of Receipt	March Settlement 1950	June Settlement 1950	Penalty	November Settlement 1950	Penalty	Collections to First Monday in January 1951	Penalty	Delinquent on First Monday in January 1951	Penalty	Total Delinquent Tax and Penalty	Remarks
		Dollars	Dollars	Dollars	Dollars	Dollars	Dollars	$ cts.	$ cts.	$ cts.	$ cts.		Month Day Year		$ cts.	$ cts.	$ cts.	$ cts.	$ cts.	$ cts.	$ cts.	$ cts.	$ cts.	$ cts.	
1				H 100 33				2994	16 04		3010	2nd Half Paid	OCT 5 1950	2256		1505		1505							
2				7				158	04		162	PAID IN FULL	JUL 7 1950	6607				162	03						
3				7				158	04		162	PAID IN FULL	MAY 3 1950	7979		162									
4				40				900	18		918	PAID IN FULL	MAY 3 1950	7979		918									
5				40				900	18		918	PAID IN FULL	MAY 8 1950	5616		918									
6				34				766	16		782	PAID IN FULL	MAY 8 1950			782									
7				57				1284	26		1310	PAID IN FULL	MAY 8 1950	5621		1310									
8				7				158	04		162	PAID IN FULL	MAY 8 1950			162									
9				7				158	04		162	PAID IN FULL	MAY 8 1950			162									
10				H 19				428			428	PAID IN FULL	MAY 10 1950												
11				H 44				990			990	PAID IN FULL	MAY 10 1950												
12				H 19				428			428	PAID IN FULL	MAY 10 1950												
13				H 19				428			428	PAID IN FULL	MAY 10 1950												
14				H 19				428			428	PAID IN FULL	MAY 10 1950	6780		3544									
15				H 19				428			428	PAID IN FULL	MAY 10 1950												
16				H 4				90			90	PAID IN FULL	MAY 10 1950												
17				7				158	04		162	PAID IN FULL	MAY 10 1950												
18				7				158	04		162	PAID IN FULL	MAY 10 1950												
19																									
20																									
				265																					
				4.5																					
				239				11042	118		11130					9663		1667							

Camp Elsanbe | Kinne Camp | Ponto Point | Ponto Beach | Ponto Shore | Ada Pine Beach

Ponto North Shore | Sandpeps 1st Addn. to Ponto Shore

Assessment Roll and Tax List of Real Property in the Town of Ponto Lake

Cass County, Minnesota, for Taxes for the Year 1949.

Form 50 — Minnesota Tax Commission

	Name in Whose Name Assessed	To Whom Transferred	Description of Property: Subdivision	Sec. or Lot	Town or Block	Rng.	Number of Acres of Land: Acres	100ths	No. School District	Indicate Homestead Tax or No	Indicate Homestead Tax or No	True and Full Valuations: Land Exclusive of Structures and Improvements (Dollars)	Buildings and Other Structures (Dollars)	Machinery Permanently Attached to Real Estate (Dollars)	Total True and Full Value (Dollars)	Assessed Valuations — Rural: Homestead Up to $4,000 20% (Dollars)	Rural: Over $4,000 and Non-Homestead 33⅓% (Dollars)	All Other: Homestead Up to $4,000 25% (Dollars)	All Other: Over $4,000 and Non-Homestead 40% (Dollars)	Machinery Permanently Attached to Real Estate 33⅓% (Dollars)	Total Assessed Value (Dollars)	Total Assessed Value as Equalized by the Board of Review (Dollars)	Final Equalized Value (Dollars)
1	Herman & Florence A. Ziegler		Ada Pine Beach		19																		
2	"	"			20																		
3	"	"			21																		
4	"	"			22																		
5	Albert A. & Irene L. Leininger				23																		
6	Ernest H. & Inez Kearnes Wilkie				24																		
7	"	"			25																		
8	Arthur L. & Bernadette V. Olson				26																		
9	"	"			27																		
10	"	"			28																		
11																							
12																							
13																							
14																							
15																							
16																							
17																							
18																							
19																							
20																							

Valuations by School Districts as Equalized by Department of Taxation — County Net Tax Rate 11 Mills; 22 Mills

	Sold for Taxes	District No. Rate ... Mills (Dollars)	District No. Rate ... Mills (Dollars)	District No. Rate ... Mills (Dollars)	District No. Rate ... Mills (Dollars)	District No. Rate ... Mills (Dollars)	District No. Rate ... Mills (Dollars)	Tax Including State Homestead ... Mills ($ cts.)	State Tax on Non-Homestead 45 Mills ($ cts.)	Special Taxes ($ cts.)	Total Taxes ($ cts.)	Paid	When Paid (Month Day Year)	Number of Receipt	March Settlement 1950 ($ cts.)	June Settlement 1950 ($ cts.)	Penalty ($ cts.)	November Settlement 1950 ($ cts.)	Penalty ($ cts.)	Collections to First Monday in January 1951 ($ cts.)	Penalty ($ cts.)	Delinquent on First Monday in January 1951 ($ cts.)	Total Delinquent Tax and Penalty ($ cts.)	Remarks
1				40				900	18		918	PAID IN FULL	MAY 19 1950											
2				7				158	04		162	PAID IN FULL	MAY 19 1950											
3				40				900	18		918	PAID IN FULL	MAY 19 1950	X743		21 60								
4				7				158	04		162	PAID IN FULL	MAY 19 1950											
5				40				900	18		918	PAID IN FULL	[illegible]	1284	918									
6				7				158	04		162											162	1 78	
7				41				922	20		942											942	10 36	
8				H 34				766			766	PAID IN FULL	JAN 13 1950	52	766									
9				27				608	12		620	PAID IN FULL	JAN 13 1950	52	620									
10				H 4				90			90	PAID IN FULL	JAN 13 1950	52	90									
11																								
12																								
13																								
14																								
15																								
16																								
17																								
18																								
19																								
20																								
	4 / 116			31 / 269 / 247				5560	98		5658				22 94	31 60						1104		

Assessment Roll and Tax List of Real Property in the Town of Ponto Lake,

Cass County, Minnesota, for Taxes for the Year 1949.

	In Whose Name Assessed	To Whom Transferred	Description of Property: Subdivision (Ponto North Shore (Lot 9 Sec. 3-139-29))	Sec. or Lot	Town or Block	Reg.	Number of Acres of Land: Acres	Tenths	No. School District	Information from Tax Ex.	Information from Tax Ex.	True and Full Valuations: Land (Exclusive of Structures and Improvements) Dollars	Buildings and Other Structures Dollars	Machinery Permanently Attached to Real Estate Dollars	Total True and Full Value Dollars	Assessed Valuations: Rural: Homestead Up to $4,000 20% Dollars	Rural: Over $4,000 and Non-Homestead 33⅓% Dollars	All Other: Homestead Up to $4,000 25% Dollars	All Other: Over $4,000 and Non-Homestead 40% Dollars	Machinery Permanently Attached to Real Estate 33⅓% Dollars	Total Assessed Value Dollars	Total Assessed Value as Equalized by the Board of Review Dollars	Final Equalized Value Dollars
1	Rose A. Honig				1																		
2	C. H. Wm. & Gertrude E. Lachse				2								900 added				933						
3	Omaha Lakounting Club				3																		
4	Wallace K. & Bessie M. Groves				4																		
5	Lulu V. Matthews				5																		
6	Omaha Lakounting Club				6																		
7	~~Oliver D.~~ & Gertrude G. Battley				7																		
8	Thomas R. & Ida Hauck Huston				8																		
9	Otis H. & M. Hern ~~Sawyer~~				9																		
10	Jack & Mabel K. Matthews				10																		
11	Frank E. & Emma M. Seeley				11																		
12	Eva L. Hutchinson & Virginia Elliott				12																		
13																							
14																							
15																							
16																							
17																							
18																							
19																							
20																							

	Sold for Taxes	Taxations by School Districts as Required by Department of Taxation: District No. Rate Mills	Dollars	District No. Rate Mills	Dollars	District No. Rate Mills	Dollars	District No. Rate Mills	Dollars	Tax including State Homestead Mills	$ cts.	State Tax on Non-Homestead 4.5 Mills	$ cts.	Special Taxes $ cts.	Total Taxes $ cts.	Paid	When Paid: Month Day Year	Number of Receipt	March Settlement 1950 $ cts.	June Settlement 1950 $ cts.	Penalty $ cts.	November Settlement 1950 $ cts.	Penalty $ cts.	Collections to First Monday in January 1951 $ cts.	Penalty $ cts.	Delinquent on First Monday in January 1951 $ cts.	Total Delinquent Tax and Penalty $ cts.	Remarks
1		H 32								672					672	PAID IN FULL	AUG 8 1950	11865				672	33					
2		245								5148	112				5260	PAID IN FULL	MAY 8 1950	56115		5260								
3		71								1492	32				1524	PAID IN FULL	MAY 31 1950	10527		1524								
4		H 53								1114					1114	PAID IN FULL	JAN 23 1950	514	1114									
5		H 43								904					904	PAID IN FULL	MAY 31 1950	13715		904								
6		71								1492	32				1524	PAID IN FULL	MAY 8 1950	56022		1524								
7		H 72								1582					1512	PAID IN FULL	AUG 15 1950	11727				1512	38					
8		87								1828	40				1868	PAID IN FULL	MAY 31 1950	10539		1868								
9		12								252	06				258	PAID IN FULL	JUL 6 1950	11956				258	04					
10		71								1492	32				1524	PAID IN FULL	MAY 8 1950	56019		1524								
11		H 53								1114					1114	PAID IN FULL	MAY 10 1950	2272		1114								
12		12								252	06				258	PAID IN FULL	MAY 31 1950	10540		258								
13																												
14																												
15																												
16																												
17																												
18																												
19																												
20																												
	H 114	253 569 8 914								17272	260				17532				1114	13906		2642						

Assessment Roll and Tax List of Real Property in the Town of Ponto Lake,

	In Whose Name Assessed	To Whom Transferred	Description of Property: Subdivision	Sec. Lot	Town. Block	Rge.	Number of Acres of Land: Acres	10ths	No. School District	Indicates Homestead Tax	Indicates Agricultural Tax	True and Full Valuations: Land Exclusive of Structures Improvements (Dollars)	Buildings and Other Structures (Dollars)	Machinery Permanently Attached to Real Estate (Dollars)	Total True and Full Value (Dollars)	Assessed Valuations: Rural: Homestead Up to $4,000 20% (Dollars)	Rural: Over $4,000 and Non-Homestead 33⅓% (Dollars)	All Other: Homestead Up to $4,000 25% (Dollars)	All Other: Over $4,000 and Non-Homestead 40% (Dollars)	Machinery Permanently Attached to Real Estate 33⅓% (Dollars)	Total Assessed Value (Dollars)	Total Assessed Value as Equalized by the Board of Review (Dollars)	Final Equalized Value (Dollars)
			Snodgrass' 1st Addn. to East Shore																				
1	Oliver A. & Vivian Kohr			1																			
2	Ellen J. & Rosetta E. Snodgrass			2																			
3				3																			
4	Robert & Dorothy Osborne			4																			
5																							
6																							
7																							
8																							
9																							
10																							
11																							
12																							
13																							
14																							
15																							
16																							
17																							
18																							
19																							
20																							

Levies by School Districts as Certified by Department of Taxation

Sold for Taxes	District No. ..... Rate ..... Mills	District No. 11 Rate 21.9 Mills	District No. ..... Rate ..... Mills	District No. ..... Rate ..... Mills	District No. ..... Rate ..... Mills	Tax including State Homestead	State Tax on Non-Homestead 4.58 Mills	Special Taxes	Total Taxes	Paid	When Paid: Month	Day	Year	Number of Receipt	March Settlement 1950	June Settlement 1950	Penalty	November Settlement 1950	Penalty	Collections to First Monday in January 1951	Penalty	Delinquent on First Monday in January 1951	Total Delinquent Tax and Penalty	Remarks
	Dollars	Dollars	Dollars	Dollars	Dollars	$ cts.	$ cts.	$ cts.	$ cts.						$ cts.	$ cts.	$ cts.	$ cts.	$ cts.	$ cts.	$ cts.	$ cts.	$ cts.	
SOLD FOR TAXES		100				2107	46		2148	PAID IN FULL	MAY	8	1950	5618		2148						140	2288	
2		13				274	06	3	280	Paid Half Paid	MAY	31	1950	8962		140								
3		42				887	20		907	PAID IN FULL	MAY	1	1950	6093		907								
4		100				2107	46		2148	PAID IN FULL	AUG.	25	1950	11986				2148	54					
5																								
6																								
7																								
8																								
9																								
10																								
11																								
12																								
13																								
14																								
15																								
16																								
17																								
18																								
19																								
20																								
	4 N4					5360	118		5478							2190		2148				140		

Assessment Roll and Tax List of Real Property in the ..... of .....

Cass County, Minnesota, for Taxes for the Year 1949.

Pecks Beach Shore | Kinne Camp | Snodgrass 1st Adm. to East Shore | 1st Shore | Ada Pine Beach

	IN WHOSE NAME ASSESSED	TO WHOM TRANSFERRED	DESCRIPTION OF PROPERTY: SUBDIVISION	Sec. or Lot	Town or Block	Rng.	Number of Acres of Land: Acres	100ths	No. School District	Information furnished Tax or Tax	Information furnished Tax or Tax	TRUE AND FULL VALUATIONS: LAND Exclusive of Structures and Improvements (Dollars)	BUILDINGS and Other Structures (Dollars)	MACHINERY Permanently Attached to Real Estate (Dollars)	TOTAL True and Full Value (Dollars)	ASSESSED VALUATIONS: RURAL: Homestead Up to $4,000 20% (Dollars)	RURAL: Over $4,000 and Non-Homestead 33⅓% (Dollars)	ALL OTHER: Homestead Up to $4,000 25% (Dollars)	ALL OTHER: Over $4,000 and Non-Homestead 40% (Dollars)	MACHINERY Permanently Attached to Real Estate 33⅓% (Dollars)	TOTAL ASSESSED VALUE (Dollars)	Total Assessed Value as Equalized by the Board of Review (Dollars)	FINAL EQUALIZED VALUE (Dollars)
			Snodgrass's Second Addition to East Shore																				
			All of Lot 2 & part of Lot 3, Sec 10-139-29																				
3																							
4	Glen L. & Rosetta E. Snodgrass			1																			
5				2																			
6		Mary Burke		3																			
7				4																			
8		Glen L. & Rosetta E. Snodgrass		5																			
9				6																			
10				7																			
11				8																			
12				9																			
13				10																			
14				11																			
15			Reserve Lot	9			(6.64 Acres)																
16																							
17																							
18																							
19																							
20																							

	SOLD FOR TAXES	District No. ..... Rate ..... Mills (Dollars)	District No. 1 Rate 11 Mills (Dollars)	District No. 1 Rate 11 Mills (Dollars)	District No. ..... Rate ..... Mills (Dollars)	District No. ..... Rate ..... Mills (Dollars)	District No. ..... Rate ..... Mills (Dollars)	Tax including State Homestead Mills ($ cts.)	State Tax on Non-Homestead 4.58 Mills ($ cts.)	SPECIAL TAXES ($ cts.)	TOTAL TAXES ($ cts.)	PAID	WHEN PAID: Month Day Year	Number of Receipt	March Settlement 1950 ($ cts.)	June Settlement 1950 ($ cts.)	Penalty	November Settlement 1950 ($ cts.)	Penalty	Collections to First Monday in January 1951 ($ cts.)	Penalty	Delinquent on First Monday in January 1951 ($ cts.)	Total Delinquent Tax and Penalty ($ cts.)	REMARKS
1												1												
2												2												
3												3												
4												4												
5	Total											5												
6		A	12330	1742	16072							6												
7		M.A.	15301	6338	21639							7												
8			27631	8080	35711							8												
9												9												
10												10												
11												11												
12												12												
13												13												
14												14												
15												15												
16												16												
17												17												
18								Agric. 580517				18												
19								M.A. 181900				19												
20								762417	9934		772346	20												