Assessment & Tax List - 1961

Pike Bay

INDEX TO SECTIONS

SECTION	PAGE
Sec. 1	
" 2	
" 3	
" 4	
" 5	
" 6	
" 7	
" 8	
" 9	
" 10	
" 11	
" 12	
" 13	
" 14	
" 15	
" 16	
" 17	
" 18	
" 19	
" 20	
" 21	
" 22	
" 23	
" 24	
" 25	
" 26	
" 27	
" 28	
" 29	
" 30	
" 31	
" 32	
" 33	
" 34	
" 35	
" 36	

For Convenience of Auditor in Showing Boundaries of School Districts

Township No. 145 *Range No.* 31 *Mer. P. M.*

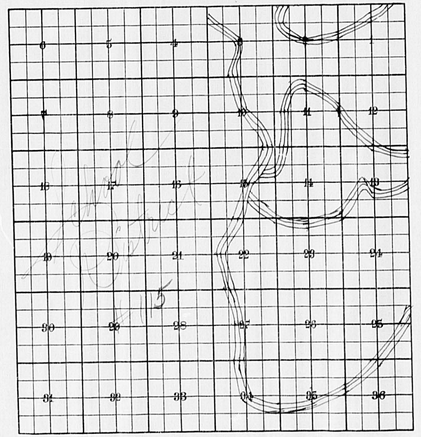

Returns Showing Grain Received in or Handled by Elevators, Warehouses and Mills in the ..... of ..... in the County of ..... for the Year Ending May 1, 1961.

MILLER-DAVIS CO., MINNEAPOLIS

NAMES OF OWNERS	ADDRESS	Bushels of Wheat	Bushels of Soy Beans	Bushels of Flax	Total No. of Bushels of Wheat, Soy Beans and Flax	★ Tax of ½ Mill per Bushel Dollars	Cts.	Bushels of Corn	Bushels of Barley	Bushels of Rye	Bushels of Oats	Bushels of Buckwheat	Bushels of all Other Grains	Total No. Bushels Corn, Barley, Rye, Oats, Buckwheat and all Other Grains	★ Tax of ½ Mill Per Bushel Dollars	Cts.	★ Total Tax Dollars	Cts.	REMARKS

Note ★ Assessors will not fill these Columns

Rural Warehouse

Transmitted Place
Aug-8-Zo-46-Eing Beach
Auditors

REAL PROPERTY BECOMING SUBJECT TO TAXATION SINCE THE LAST PREVIOUS ASSESSMENT OR OMITTED FROM ASSESSMENT ROLLS THE PREVIOUS YEARS.

Assessment of Taxable Real Property in the _____ of _____, County of _____, Minn., for the Year 19__.

** Indicate Type of Property: R - Residential, C - Commercial, I - Industrial, U - Utility, F - Farm, L - Lakeshore, T - Timber, M - Mineral*

Form 355 BUREAU OF TAXES, ST. PAUL, MINNESOTA

	NAME OF OWNER	School District	DESCRIPTION OF PROPERTY: SUBDIVISION	Sec. or Lot	Twp. or Block	Rng.	Number of Acres of Land: Acres	Number of Acres of Land: 100ths	Indicate Homestead Yes or No	Indicate Agricultural Yes or No	* Indicate type of Property	BY WHOM VALUED	TRUE AND FULL VALUATIONS: LAND Exclusive of Structures and Improvements Dollars	BUILDINGS and Other Structures Dollars	MACHINERY Permanently Attached to Real Estate Dollars	TOTAL True and Full Value Dollars	ASSESSED VALUATIONS: RURAL: Homestead Up to $4,000 20% Dollars	RURAL: Over $4,000 and Non-Homestead 33⅓ % Dollars	ALL OTHER: Homestead Up to $4,000 25% Dollars	ALL OTHER: Over $4,000 and Non-Homestead 40% Dollars	ALL OTHER: MACHINERY Permanently Attached to Real Estate 33⅓ % Dollars	TOTAL ASSESSED VALUE Dollars	FINAL EQUALIZED VALUE Dollars
1												State											
												County											
												Local Bd.											
												Assessor											
2												State											
												County											
												Local Bd.											
												Assessor											
3												State											
												County											
												Local Bd.											
												Assessor											
4												State											
												County											
												Local Bd.											
												Assessor											
5												State											
												County											
												Local Bd.											
												Assessor											
6												State											
												County											
												Local Bd.											
												Assessor											
7												State											
												County											
												Local Bd.											
												Assessor											
8												State											
												County											
												Local Bd.											
												Assessor											
			Total No. of Acres _____									State											
			Total Value as Equalized by									County											
			Total Value as Assessed by									Local Bd.											
												Assessor											

SUMMARY OF TAX COLLECTION

Original Levy	$ 54 287.40	
Additions	$ 62.78	
		$ 54 350.18
Abatements	$ 156.82	
		$ 54 193.36

COLLECTIONS

March Settlement	$ 31,799.92	
June Settlement	$ 12 338.96	
November Settlement	$ 8454.87	
January Settlement	$ 229.32	$ 52 823.07
		$
Over Collected	$	
Under Collected	$	
Delinquent	$ 1884.41	$ 1884.29
Total		$ 54 193.36

Root Records

HHWW 75

Supplemental Plat
Big-A-Zo-Ma-Ling Beach
Auditors Plat

Assessment of Ta

Form 2½ SALES-DATA SUPPLEMENT, SUBSIDIARY

NAME OF OWNER

TABULAR SCHEDULE OF VALUATIONS, RATES AND TAXES

LEVIED IN THE Town OF Pike Bay

COUNTY OF CASS, STATE OF MINNESOTA

	VALUATION BY SCHOOL DISTRICTS				RATE OF STATE TAXES	RATE OF COUNTY TAXES						RATE OF TOWN TAXES									RATE OF								SCHOOL TAXES		TAXES LEVIED												
																															LOCAL 1 MILL AND SPECIAL SCHOOL TAXES BY DISTRICTS														ALL OTHER TAXES		
School District No.	Agricultural Lands	Non-Agricultural Lands	Personal Property	Total Value of all Property except Money and Credits	Total Rate of State Tax	Rev.	R. & B.	Welfare	Bonds and Int.	Welfare Def.	Old Pens	Total Rate of County Tax	Rev.	R. & B.	State Loan	Fire					Total Rate of Town Tax	Local	Special	State Loan	Deficiency	Tuition	Transportation	C.O.	B&D Pens	Local 1 Mill	Special	State Loan	Def.	C.O.	B&D	PERA	Total School Taxes	FUNDS	Rate	Amounts
	Dollars	Dollars	Dollars	Dollars	Mills	Mills	Mills	Mills	Mills	Mills	Mills	Mills	Mills	Mills	Mills	Mills	Mills	Mills	Mills	Mills	Mills	1 Mill	Mills	Mills	Mills	Mills	Mills	Mills	Mills	Mills														
115	37,148	19,937	9 4519		11. 6.39	26.86	20.	57.3		10.84	5.67	124.97	1.95	4.54		1.95					8.44		25.		93.					180.	339.8		104167		385503	166668	62500	29167	750005	State—Non-Homestead,		1089.50
			Na 92793	154,387																			50.		93.					205.	354.8		503620		1047296	450880	169080	78904	2310760	State—Homestead,		949.64
						Co. Nurse				1.07																						667767		14357.99	6175.48	2315.80	1080.71	30,607.65	County Revenue,		5690.70
					N.H. 9.12	C.H. Bldg				2.																													County Road and Bridge,		3087.74
					15.51	Agric Assn				.5																													County Welfare,		884.37
						Civil Defense				.66																													Bonds and Interest,		
																																							Welfare Def.		1681.27
																																							PERA		875.37
																																							Town Revenue,		301.05
																																							Town Road and Bridge,		700.92
																																							Town State Loan,		
																																							Fire		301.05
																																									1303.02
Assessed Value	Rural	All Other	Personal Property	Total																																								
Homestead	20,197	8845		29042																																								
Non-Homestead	26,685	1358	97302	125,345																																								
Total	46,882	10,203	97,302	154,387																																								
			Cr 5823																																									
			Other 91479																																									
			97302																																									

P.P. excluding State rate

a 323.44
na 348.44

Co. Nurse 16828
C.H. Bldg 30877
Agric Assn 7719
Civil Defense 10140
20,837.59

Total Taxes Real Estate 19580.52
Pers. Prop. 31 206.88
Total 54,787.40

54,787.40

Total Levy $54,787.40

Total Number of Acres 9467.97

State of Minnesota, } ss.
COUNTY OF CASS

I, L. C. Peterson, Auditor of said County and State aforesaid, do hereby certify that the foregoing is a true and correct Schedule, showing the valuation of all the taxable property, in the Town of Pike Bay in said County, the several rates of Taxation and Totals of the several Tax Funds levied thereon for the year A. D. 196 2

Witness my hand and official seal, this 1st day of January A. D. 196 2

SEAL

L. C. Peterson County Auditor
By Ellen Bilden Deputy

Supplemental Plat
Big-2-Ko-Ta-Ling Beach
Auditors Plat

Plat Book 1 Page 19

Assessment of Ta

Form 3½ BILLET-DAVIS COMPANY, MINNEAPOLIS

NAME OF OWNER

1

2

3

4

5

6

7

8

COLLECTIONS OF TAXES OF 196.. , Town OF Pike Bay , CASS COUNTY, MINNESOTA

FUNDS	MARCH SETTLEMENT 19.62	JUNE SETTLEMENT 19.62	NOV. SETTLEMENT 19.62	Amount Collected from Nov. 19.62 to First Monday in Jan. 19	REDUCTIONS	Total Reductions and Collected	BALANCE UNCOLLECTED	ADDITIONS	Total Uncollected to First Monday in January, 19
State—Non-Homestead,	759 18	1,834 44	117 11	2.58					
State—Homestead,	531 97	227 02	152 51	4.51					
County Revenue,	3,235 54	1,320 60	897 32	25.07					
County Road and Bridge,	1755 58	716 55	487 96	13.60					
County Welfare,	5029 74	2052 47	1398 22	38.95					
County Bond and Interest,	95 68	39 05	26 59	.74					
C.H. Bldg	175 56	71 65	48 80	1.36					
Agri. Dim	43 89	17 91	12 20	.34					
Civ Def	57 93	23 65	16 10	.45					
Town Revenue,	171 17	69 86	47 58	1.33					
Town Road and Bridge,	398 33	162 66	110 76	3.09					
Town State Loan,									
Fire	171 17	69 86	47 58	1.33					
School Local 1 Mill,									
School Special,	4314 59	1237 24	904 58	19.24					
School State Loan,									
Deficiency	8163 46	3331 95	2269 03	63.26					
Tuition									
Transportation									
C.O.	3511 16	1433 10	975 43	27.21					
G.O.	1316 69	537 41	365 97	10.21					
PERA	614 45	250 80	170 79	4.76					
Welf Def.	955 91	390 16	265 70	7.40					
PERA	497 72	203 14	138 34	3.86					
	31799 72	12[illegible]896	8454 87	229 32					

		LOCAL 1 MILL	SPECIAL	STATE LOAN	Deficiency	C.O.	G.O.	PERA			TOTALS
MARCH SETTLEMENT	School District No.										
	115A		74 36		276 64	118 98	44 62	20 82			535 42
	115NA		4240 23		7886 82	3392 18	1272 07	593 63			17847 93
	Totals		4314 59		8163 46	3511 16	1316 69	614 45			17920 35
JUNE SETTLEMENT	School District No.										
	115A		554 13		2061 37	886 61	332 48	155 16			3987 75
	115NA		683 11		1270 58	546 49	204 93	95 64			2800 75
	Totals		1237 24		3331 95	1433 10	537 41	250 80			6790 50
NOVEMBER SETTLEMENT	School District No.										
	115A		315 33		1173 01	504 52	189 19	88 27			2270 34
	115NA		589 25		1096 02	471 41	176 78	82 50			2415 96
	Totals		904 58		2269 03	975 93	365 97	170 79			4686 30
NOVEMBER to JANUARY	School District No.										
	115A		14 78		54 98	23 65	8 87	4 14			106 42
	115NA		4 46		8 28	3 56	1 34	62			18 26
	Totals		19 24		63 26	27 21	10 21	4 76			124 68
ADDITIONS	School District No.										
	Totals										
REDUCTIONS	School District No.										
	Totals										

Supplemental Plat
Big-A-Zo-Ma-Ling Beach
Auditors Plat

Record Recorded
4th Novembr 1971

Real Estate

Form 5CD · MILLER-DAVIS CO., MINNEAPOLIS

Assessment Roll and Tax List of Real Property in the Cass of Ellsworth, Cass County, Minnesota, for Taxes for the Year 1961.

* Indicate Type of Property: R-Residential, C-Commercial, I-Industrial, U-Utility, F-Farm, L-Lakeshore, T-Timber, M-Mineral

	IN WHOSE NAME ASSESSED	DESCRIPTION OF PROPERTY: SUBDIVISION	Sec. or Lot	Town or Block	Rng.	Number of Acres of Land: Acres	100ths	No. School District	Indicate Homestead or No	Agri. or Non-Agri. or No	Indicate Type of Property	TRUE AND FULL VALUATIONS: LAND Exclusive of Structures and Improvements (Dollars)	BUILDINGS and Other Structures (Dollars)	MACHINERY Permanently Attached to Real Estate (Dollars)	TOTAL True and Full Value (Dollars)	ASSESSED VALUATIONS: RURAL: Homestead Up to $4,000 20% (Dollars)	RURAL: Over $4,000 and Non-Homestead 33⅓% (Dollars)	ALL OTHER: Timber Land Class 3a 20% (Dollars)	ALL OTHER: Homestead Up to $4,000 25% (Dollars)	ALL OTHER: Over $4,000 and Non-Homestead 40% (Dollars)	MACHINERY Permanently Attached to Real Estate 33⅓% (Dollars)	Seasonal and Recreational Cabins 33⅓% (Dollars)	TOTAL ASSESSED VALUE (Dollars)	Total Assessed Value as Equalized by the Board of Review (Dollars)	FINAL EQUALIZED VALUE (Dollars)
1		NE¼ of NE¼	1	145	31			115																	
2		NW¼ of NE¼																							
3		SW¼ of NE¼																							
4		SE¼ of NE¼																							
5																									
6		NE¼ of NW¼ } GOV'T LOT 1 PLATTED AH NUNG POINT (STAR ISLAND)																							
7		NW¼ of NW¼ }																							
8		SW¼ of NW¼																							
9		SE¼ of NW¼																							
10																									
11		NE¼ of SW¼																							
12		NW¼ of SW¼																							
13		SW¼ of SW¼																							
14		SE¼ of SW¼																							
15																									
16		NE¼ of SE¼																							
17		NW¼ of SE¼																							
18		SW¼ of SE¼																							
19		SE¼ of SE¼																							
20																									

	SOLD FOR TAXES	VALUATIONS BY SCHOOL DISTRICTS AS EQUALIZED BY DEPARTMENT OF TAXATION: District No.____ Rate____ Mills (Dollars)	District No.____ Rate____ Mills (Dollars)	District No.____ Rate____ Mills (Dollars)	District No.____ Rate____ Mills (Dollars)	District No.____ Rate____ Mills (Dollars)	District No.____ Rate____ Mills (Dollars)	Tax Including State Homestead ____ Mills ($ cts.)	State Tax on Non-Homestead ____ Mills ($ cts.)	SPECIAL TAXES ($ cts.)	SPECIAL TAXES ($ cts.)	TOTAL TAXES ($ cts.)	PAID	WHEN PAID: Month Day Year	Number of Receipt	March Settlement 1962 ($ cts.)	June Settlement 1962 ($ cts.)	Penalty ($ cts.)	November Settlement 1962 ($ cts.)	Penalty ($ cts.)	Collections to First Monday in January 1963 ($ cts.)	Penalty ($ cts.)	Delinquent on First Monday in January 1963 ($ cts.)	Total Delinquent Tax and Penalty ($ cts.)	REMARKS
1																									
2																									
3																									
4																									
5																									
6																									
7																									
8																									
9																									
10																									
11																									
12																									
13																									
14																									
15																									
16																									
17																									
18																									
19																									
20																									

Supplemental Plat Dec-25-Me-Ling Beach Addition Plat

Assessment Roll and Tax List of Real Property in the Town of Pike Bay, Cass County, Minnesota, for Taxes for the Year 1961.

Form 5CD BILLER-DAVIS CO., MINNEAPOLIS

* Indicate Type of Property: R-Residential, C-Commercial, I-Industrial, U-Utility, F-Farm, L-Lakeshore, T-Timber, M-Mineral

	In Whose Name Assessed	Description of Property: Subdivision	Sec. or Lot	Town of Block	Rng.	Number of Acres of Land (Acres 100ths)	No. School District	Indicate Homestead Yes or No	Agri. or Seas. Recr. Yes or No	Indicate Type of Property*	True and Full Valuations: Land Exclusive of Structures and Improvements (Dollars)	Buildings and Other Structures (Dollars)	Machinery Permanently Attached to Real Estate (Dollars)	Total True and Full Value (Dollars)	Assessed Valuations: Rural: Homestead Up to $4,000 20% (Dollars)	Rural: Over $4,000 and Non-Homestead 33⅓% (Dollars)	All Other: Timber Land Class 3e 20% (Dollars)	All Other: Homestead Up to $4,000 25% (Dollars)	All Other: Over $4,000 and Non-Homestead 40% (Dollars)	Machinery Permanently Attached to Real Estate 33⅓% (Dollars)	Seasonal and Recreational Cabins 33⅓% (Dollars)	Total Assessed Value (Dollars)	Total Assessed Value as Equalized by the Board of Review (Dollars)	Final Equalized Value (Dollars)
1		NE¼ of NE¼	2	145	31		115																	
2		NW¼ of NE¼																						
3		SW¼ of NE¼																						
4		SE¼ of NE¼																						
5																								
6		NE¼ of NW¼ GOVT LOT 3																						
7		NW¼ of NW¼																						
8	A. Stanley Johnson	~~SW¼ of NW¼~~ GOVT LOT 4				25.25		NO	NO	L														
9		SE¼ of NW¼																						
10																								
11		NE¼ of SW¼																						
12		NW¼ of SW¼																						
13		SW¼ of SW¼																						
14		SE¼ of SW¼																						
15																								
16		NE¼ of SE¼																						
17		NW¼ of SE¼																						
18		SW¼ of SE¼																						
19		SE¼ of SE¼																						
20																								
						25.25																		

	Sold for Taxes	Valuations by School Districts as Equalized by Department of Taxation: District No. 115 Rate 8 3.5 Mills	District No. ___ Rate ___ Mills	District No. ___ Rate ___ Mills	District No. ___ Rate ___ Mills	District No. ___ Rate ___ Mills	District No. ___ Rate ___ Mills	Tax including State Homestead ___ Mills	State Tax on Non-Homestead 9.1 Mills	Special Taxes	Special Taxes	Total Taxes	Paid	When Paid (Month Day Year)	Number of Receipt	March Settlement 1962	June Settlement 1962	Penalty	November Settlement 1962	Penalty	Collections to First Monday in January 1963	Penalty	Delinquent on First Monday in January 1963	Total Delinquent Tax and Penalty	Remarks
		Dollars	Dollars	Dollars	Dollars	Dollars	Dollars	$ cts.	$ cts.	$ cts.	$ cts.	$ cts.		Month Day Year		$ cts.	$ cts.	$ cts.	$ cts.	$ cts.	$ cts.	$ cts.	$ cts.	$ cts.	
1																									
2																									
3																									
4																									
5																									
6																									
7																									
8			9.48					354.10	9.10			363.20	PAID IN FULL	MAY 31 1962	11534		363.20								253.0
9																									
10																									
11																									
12																									
13																									
14																									
15																									
16																									
17																									
18																									
19																									
20																									
			9.48					354.10	9.10			363.20					363.20								

Recd 5/31/62

Auditors Plat
Supplemental Plat
Big-Sandy-Big Beach
Ah W.W. P.

Assessment Roll and Tax List of Real Property in the Town of Pike Bay, Cass County, Minnesota, for Taxes for the Year 1961.

Form SCD · MILLER-DAVIS CO., MINNEAPOLIS

* Indicate Type of Property: R-Residential, C-Commercial, I-Industrial, U-Utility, F-Farm, L-Lakeshore, T-Timber, M-Mineral

	In Whose Name Assessed	Description of Property: Subdivision	Sec. or Lot	Town of Block	Rng.	Number of Acres of Land (Acres 100ths)	No. School District	Indicate Homestead Yes or No	Indicate Agri. or Soil Res. Yes or No	Indicate Type of Property	True and Full Valuations: Land Exclusive of Structures and Improvements (Dollars)	Buildings and Other Structures (Dollars)	Machinery Permanently Attached to Real Estate (Dollars)	Total True and Full Value (Dollars)	Assessed Valuations: Rural: Homestead Up to $4,000 20% (Dollars)	Rural: Over $4,000 and Non-Homestead 33⅓% (Dollars)	All Other: Timber Land Class 3e 20% (Dollars)	All Other: Homestead Up to $4,000 25% (Dollars)	All Other: Over $4,000 and Non-Homestead 40% (Dollars)	All Other: Machinery Permanently Attached to Real Estate 33⅓% (Dollars)	All Other: Seasonal and Recreational Cabins 33⅓% (Dollars)	Total Assessed Value (Dollars)	Total Assessed Value as Equalized by the Board of Review (Dollars)	Final Equalized Value (Dollars)
1	Frank + Elizabeth Schneider	GOV'T LOT 1 ~~LESS 1.47 ACS.~~	3	145	31	53	115	No	Yes	F														
2	" " "	1.47 ACS. OF GOV'T LOT 1 ~~NW SE~~				1.47		No	No	L														
3	Thomas J. + Josephine Accardo	~~E½ NW SE~~ GOV'T LOT 3				23.75		No	No	L														
4		SE¼ of NE¼																						
5																								
6		NE¼ of NW¼																						
7	State of Minnesota	~~NW SE~~ GOV'T LOT 2				35.25		~~No~~	~~Yes~~	T														
8	Mylin C. + Bessie M. Rowstrand	E½ of SW¼ of NW¼				~~20~~		No	Yes	T														
9	Selah + Lessie Myrtle Nilcox	SE¼ of NW¼				40		No	Yes	T														
10	Clarence + Dorothy Bannister	W½ of SW¼ of NW¼				20		No	Yes	T														
11		NE¼ of SW¼																						
12		NW¼ of SW¼																						
13	TEAL George E. + Pearl F. Teal	SW¼ of SW¼				40		Yes	Yes	T														
14		SE¼ of SW¼																						
15	" " "	GOV'T LOT 5				27.75		No Yes	No	R														
16		NE¼ of SE¼																						
17		NW¼ of SE¼																						
18		SW¼ of SE¼																						
19		SE¼ of SE¼																						
20																								
						262.22																		

	Sold for Taxes	Valuations by School Districts as Equalized by Department of Taxation: District No. 115 Rate 35.4 Mills (Dollars)	District No. 115 Rate 35.4 Mills (Dollars)	District No. 115 Rate 35.4 Mills (Dollars)	District No. Rate Mills (Dollars)	District No. Rate Mills (Dollars)	Tax including State Homestead Mills ($ cts.)	State Tax on Non-Homestead 4.15 Mills ($ cts.)	Special Taxes ($ cts.)	Special Taxes ($ cts.)	Total Taxes ($ cts.)	Paid	When Paid (Month Day Year)	Number of Receipt	March Settlement 1962 ($ cts.)	June Settlement 1962 ($ cts.)	Penalty ($ cts.)	November Settlement 1962 ($ cts.)	Penalty ($ cts.)	Collections to First Monday in January 1963 ($ cts.)	Penalty ($ cts.)	Delinquent on First Monday in January 1963 ($ cts.)	Total Delinquent Tax and Penalty ($ cts.)	Remarks
1			180				5436	164			6100	1st Half Paid May 31 1962 / 2nd Half Paid Oct 22 1962		15579 / 16527		3235		3235						15549
2		10					354	10			364	1st Half Paid May 31 1962												
3		915					32464	834			33298	PAID IN FULL	SEP 11 1962	17230				3298	9.99					2529
4																								
5																								
6																								
7																								
8	SOLD FOR TAXES		40				1320	36			1356											13.56	1492	9176
9			80				2638	72			2710											27.10	2981	2512
10	SOLD FOR TAXES		40				1320	36			1356											13.56		2356
11																								
12																								
13			46				1846				1846	PAID IN FULL	APR 25 1962	6878		18.46								9582
14																								
15		4800 / 281					38354	256			38610	PAID IN FULL	APR 25 1962	6878		386.10								2582
16																								
17																								
18																								
19																								
20		4800 / 1706 / 2506	56.88 / 1546 / 2102				71172 / 13060 / 84232	1408			85640					436.88		365.30				54.82		

Supplemental Plat Big-Sa-Ne-Sing Beach

Auditors Plat 4

4th Wing Pt

Assessment Roll and Tax List of Real Property in the Town of Pike Bay, Cass County, Minnesota, for Taxes for the Year 1961.

Form 5CD · MILLER-DAVIS CO., MINNEAPOLIS

* Indicate Type of Property: R-Residential, C-Commercial, I-Industrial, U-Utility, F-Farm, L-Lakeshore, T-Timber, M-Mineral

	In Whose Name Assessed	Description of Property: Subdivision	Sec. or Lot	Town or Block	Rng.	Number of Acres of Land (Acres / 100ths)	No. School Districts	Indicate Homestead Yes or No	Agri. or Seas. Rec. Yes or No	Indicate Type of Property	True and Full Valuations: Land Exclusive of Structures and Improvements (Dollars)	Buildings and Other Structures (Dollars)	Machinery Permanently Attached to Real Estate (Dollars)	Total True and Full Value (Dollars)	Assessed Valuations: Rural: Homestead Up to $4,000 20% (Dollars)	Rural: Over $4,000 and Non-Homestead 33⅓% (Dollars)	All Other: Timber Land Class 2c 20% (Dollars)	All Other: Homestead Up to $4,000 25% (Dollars)	All Other: Over $4,000 and Non-Homestead 40% (Dollars)	All Other: Machinery Permanently Attached to Real Estate 33⅓% (Dollars)	All Other: Seasonal and Recreational Cabins 33⅓% (Dollars)	Total Assessed Value (Dollars)	Total Assessed Value Finalized by the Board of Review (Dollars)	Final Equalized Value (Dollars)
1	State of Minnesota	~~NE¼NE¼~~ GOV'T LOT 1 &				145.31	115																	
2	State of Minnesota	~~NW¼NE¼~~ " " 2																						
3	Everett G. Haugen & Alice M. Christenson	SW¼ of NE¼				40		Yes	Yes	F														
4	" " " "	SE¼ of NE¼				40		Yes	"	"		100 Added Asst.									H 257			
5																								
6	Edwin & Nora Barnes (BARNESS)	~~NE¼NW¼~~ GOV'T LOT 3				43.25		No	Yes	T														
7	~~Evelyn~~ & Mable M. Benjamin	~~NW¼NW¼~~ " " 4				42.81		No	"	F														
8	Bernice M. Hagerich	SW¼ of NW¼				40		Yes	"	T														
9	" "	SE¼ of NW¼				40		Yes	"	"														
10																								
11	State of Minnesota	NE¼ of SW¼																						
12	Yvonne N. Sanders	NW¼ of SW¼				40		No	Yes	T														
13	Ed & Ellen Shackey	SW¼ of SW¼				40		No	"	"														
14	Elvin R. & Nora M. Law	SE¼ of SW¼				40		Yes	"	F														
15																								
16	Janet & Kenneth Conner	NE¼ of SE¼				40		Yes	Yes	T														
17	State of Minnesota	NW¼ of SE¼																						
18	Gay R. & Hulda Aske	SW¼ of SE¼				40		No	"	"														
19	Janet & Kenneth Conner	SE¼ of SE¼				40		Yes	"	F		150 Added Asst.									H 800 292			
20																								
						426.06																		

	Sold for Taxes	Valuations by School Districts as Equalized by Department of Taxation: District No. / Rate / Mills	District No. / Rate / Mills	District No. / Rate / Mills	District No. / Rate / Mills	District No. / Rate / Mills	District No. / Rate / Mills	Tax including State Homestead Mills	State Tax on Non-Homestead 41.0 Mills	Special Taxes	Special Taxes	Total Taxes	Paid	When Paid (Month Day Year)	Number of Receipt	March Settlement 1962	June Settlement 1962	Penalty	November Settlement 1962	Penalty	Collections to First Monday in January 1963	Penalty	Delinquent on First Monday in January 1963	Total Delinquent Tax and Penalty	Remarks
		Dollars	Dollars	Dollars	Dollars	Dollars	Dollars	$ cts.	$ cts.	$ cts.	$ cts.	$ cts.				$ cts.	$ cts.	$ cts.	$ cts.	$ cts.	$ cts.	$ cts.	$ cts.	$ cts.	
1																									
2																									
3					H 52			17.14				17.14	2nd HALF PAID	OCT 2 4 1960	12063										
													1st HALF PAID	MAY 1 5 1962	12016										
													2nd HALF PAID	OCT 2 4 1961	12016										
4					H 257			84.76				84.76	1st HALF PAID	MAY 1 5 1962	12016		50.95		50.45					15535	91.78
5																									
6					43			14.18	40			14.58	PAID IN FULL	MAY 2 3 1962	11511		14.58								91.77
													2nd Half Paid	OCT 3 1 1962	11572				28.64						
7					164			55.74	1.54			57.28	1st HALF PAID	MAY 3 1 1962	11512		28.64							15540	91.81
8	SOLD FOR TAXES				H 66			21.76				21.76	PAID IN FULL	AUG 1 0 1962											25.32
9	SOLD FOR TAXES				H 16			5.28				5.28	PAID IN FULL	AUG 1 0 1962	16516				27.07	.54					"
10																									
11																									
12					110			36.28	1.00			37.28	PAID IN FULL	MAY 1 6 1962	10493		37.28								91.83
13					104			34.30	.94			35.24	PAID IN FULL	APR 2 3 1962	9601		35.24								91.82
													2nd HALF PAID	OCT 3 1 1962	11492										
14					H 194			63.98				63.98	1st HALF PAID	MAY 3 1 1962	11548		31.99		31.99					155.33	91.84
15																									
16					H 48			15.84				15.84	PAID IN FULL	MAY 3 1 1962	11532		15.84								91.82
17																									
													2nd Half Paid	SEP 1 0 1962	16714										
18					116			38.26	1.06			39.32	1st HALF PAID	MAY 3 1 1962	10538		19.66		19.66						91.79
19					H 800 273			263.54	2.48			266.02	PAID IN FULL	MAY 3 1 1962	11532		266.02								91.82
20																									
					H 1453 81 2277			741.06	7.42			748.48					590.20		158.28						

Supplemental Plat
Bug-A-Boo-Ne-Ning Beach
Hallors Plat
HAVING PR
Real Estate

Assessment Roll and Tax List of Real Property in the Town of Pike Bay, Cass County, Minnesota, for Taxes for the Year 1961.

Form 5CD · MILLER-DAVIS CO., MINNEAPOLIS

* Indicate Type of Property: R-Residential, C-Commercial, I-Industrial, U-Utility, F-Farm, L-Lakeshore, T-Timber, M-Mineral

	In Whose Name Assessed	Description of Property: Subdivision	Sec. or Lot	Town. or Block	Rng.	Number of Acres of Land (Acres 100ths)	No. School District	Indicate Homestead Yes or No	Agrt. or Seas. Rec. Yes or No	* Indicate Type of Property	True and Full Valuations: Land Exclusive of Structures and Improvements	Buildings and Other Structures	Machinery Permanently Attached to Real Estate	Total True and Full Value	Assessed Valuations: Rural: Homestead Up to $4,000 20%	Rural: Over $4,000 and Non-Homestead 33⅓%	All Other: Timber Land Class 3c 20%	All Other: Homestead Up to $4,000 25%	All Other: Over $4,000 and Non-Homestead 40%	All Other: Machinery Permanently Attached to Real Estate 33⅓%	All Other: Seasonal and Recreational Cabins 33⅓%	Total Assessed Value as Equalized by the Board of Review	Final Equalized Value
						Dollars					Dollars	Dollars	Dollars	Dollars	Dollars	Dollars	Dollars	Dollars	Dollars	Dollars	Dollars	Dollars	Dollars
	Arnold R. & Florence K. Vande Venter	N. 33½ RDS. OF E. 45 RDS. OF ~~E½ NW¼ SW¼~~ GOVT LOT 1	5	145	31	10	115	no	yes	T													
	The Northwest Paper Company	NW¼SW¼ GOVT LOT 2				39.56		no	"	"													
	" " " "	SW¼of NE¼				39.44		no	"	"													
	" " " "	SE¼of NE¼				39.56		no	"	F													
	William R. Nihlen	29½ RDS. OF GOVT LOT 4				8.44		yes	"	T													
	Melvin A. Ekstrom	~~NE¼NW¼~~ GOVT LOT 3				38.05		yes	yes	T													
	William F. Nihlen & Helena N. Rice	21.72 acres ~~NW¼ SW¼~~ PART OF GOVT LOT 4				4		yes	no	C													
	Daniel & Peter J. Meyer	SW¼of NW¼				38.93		yes	yes	R													
	Irene Ekstrom	SE¼of NW¼				39.10		yes	"	T													
	Arthur L. Wells	GOVT LOT 1 N. OF N. 33½ RDS. OF E. 45 RDS.				31.07		yes	yes	R													
	Alvin R. & Ruby L. Carlson	~~NE¼SW¼~~ E½of SW¼				79.26		yes	yes	F													
	Joan Ekstrom	NW¼of SW¼				39.45		yes	"	"													
	Edward Anderson	SW¼of SW¼				39.76		yes	"	"													
		SE¼of SW¼																					
	Dwight L. & Charles G. Lamacke	NE¼of SE¼				39.60		no	yes	T													
	Northwest Paper Co.	NW¼of SE¼				39.55		no	"	"													
	" " "	SW¼of SE¼				39.64		no	"	"													
	Dwaine E. Lamacke	SE¼of SE¼				38.59		yes	"	F													
						623.03																	

	Sold for Taxes	Valuations by School Districts as Equalized by Department of Taxation: District 115 Rate 8.32 Mills	District 115 Rate 8.32 Mills	District Rate Mills	District Rate Mills	District Rate Mills	District Rate Mills	Tax including State Homestead Mills $ cts.	State Tax on Non-Homestead 9.12 Mills $ cts.	Special Taxes $ cts.	Special Taxes $ cts.	Total Taxes $ cts.
		Dollars	Dollars	Dollars	Dollars	Dollars	Dollars					
1			74					24.40	6.8			25.08
2			36					11.88	3.2			12.20
3			65					21.44	6.0			22.04
4			88					29.02	8.0			29.82
5			H 66					21.76				21.76
6			H 38					12.54				12.54
7		H 425						150.80				150.80
8			H 448					147.76				147.76
9			H 39					12.86				12.86
10			H 67					22.10				22.10
11	SOLD FOR TAXES		H 397					131.60				131.60
12			H 322					106.20				106.20
13			H 104					34.30				34.30
14												
15												
16			80					26.38	7.2			27.10
17			160					52.76	14.6			54.22
18			160					52.76	14.6			54.22
19			H 247					81.46				81.46
20												
		H 425	H 1930	2355				1508.0				
			644	662				787.22	60.4			946.06
			2593	3017				2295.22				
								940.02				

	Paid	When Paid: Month Day Year	Number of Receipt	March Settlement 1962 $ cts.	June Settlement 1962 $ cts.	Penalty $ cts.	November Settlement 1962 $ cts.	Penalty $ cts.	Collections to First Monday in January 1963 $ cts.	Penalty $ cts.	Delinquent on First Monday in January 1963 $ cts.	Total Delinquent Tax and Penalty $ cts.	Remarks
1	PAID IN FULL	MAY 31 1962	10104		25.08								9185
2	PAID IN FULL	MAY 31 1962			12.20								14725
3	PAID IN FULL	MAY 31 1962	16904		22.04								"
4	PAID IN FULL	MAY 31 1962			29.82								"
5	1st Half Paid	MAY 17 1962	9176		6.27		6.27				21.76	27.94	25526
6	2nd HALF PAID	OCT 23 1962	19334										25513
7	PAID IN FULL	OCT 31 1962	18231				150.80	5.28					Mortgage 25513
8	2nd HALF PAID	OCT 31 1962	18393										15586 9188
9	1st HALF PAID	MAY 31 1962	11533		73.88		73.88						
10	1st Half Paid	MAY 17 1962	9176		6.43		6.43						25513
11	2nd HALF PAID	OCT 23 1962	19334										
12	2nd HALF PAID	OCT 31 1962	18394										
13	1st Half Paid	MAY 31 1962	8403		11.05		11.05						15589 9189
14	PAID IN FULL	SEP 13 1962	15167				131.60	3.95					
15	1st Half Paid	MAY 17 1962	9176		5.31		5.31						25533
16	2nd HALF PAID	OCT 23 1962	19334										15589 25513
17	PAID IN FULL	MAY 17 1962	9175		34.30								9187
18													
19													
20													
1	PAID IN FULL	MAY 31 1962	15551		27.10								9186
2	PAID IN FULL	MAY 31 1962	16904		54.22								14725
3	PAID IN FULL	MAY 31 1962			54.22								14725
4	2nd HALF PAID	OCT 31 1962	18562										
5	1st Half Paid	MAY 31 1962	9244		40.73		40.73						15587 9190
6													
7													
8													
9													
10													
11													
12													
13													
14													
15													
16													
17													
18													
19													
20													
				459.44		473.86				61.76			

Supplemental Plat Big-Bo-Sa-Ning Beach

Auditors Plat 3

Auditors Plat 3

Assessment Roll and Tax List of Real Property in the Town of Pike Bay, Cass County, Minnesota, for Taxes for the Year 1961.

Form 5CD MILLER-DAVIS CO., MINNEAPOLIS

* Indicate Type of Property: R-Residential, C-Commercial, I-Industrial, U-Utility, F-Farm, L-Lakeshore, T-Timber, M-Mineral

In Whose Name Assessed		Description of Property: Subdivision	Sec. of Lot	Town of Block	Rng.	Number of Acres of Land (Acres 100ths)	No. School District	Indicate Homestead or No	Agri. or Seas. Recr. Use or No	Indicate Type of Property	True and Full Valuations: Land Exclusive of Structures and Improvements (Dollars)	Buildings and Other Structures (Dollars)	Machinery Permanently Attached to Real Estate (Dollars)	Total True and Full Value (Dollars)	Assessed Valuations: Rural: Homestead Up to $4,000 20% (Dollars)	Rural: Over $4,000 and Non-Homestead 33⅓% (Dollars)	All Other: Timber Land Class 3e 20% (Dollars)	All Other: Homestead Up to $4,000 25% (Dollars)	All Other: Over $4,000 and Non-Homestead 40% (Dollars)	All Other: Machinery Permanently Attached to Real Estate 33⅓% (Dollars)	All Other: Seasonal and Recreational Cabins 33⅓% (Dollars)	Total Assessed Value as Equalized by the Board of Review (Dollars)	Final Equalized Value (Dollars)
Helmer Hanson	1	ALL OF GOVT LOT 1 EXCEPT ~~N½ of SE¼~~ N¼ of SE¼	6	145	31	31.69	115	Yes	Yes	T													
Melvin C. & Lessie M. Peterstrand	2	~~NW¼ of NW¼~~ GOVT LOT 2				35.57		Yes	"	F													
" "	3	SW¼ of NW¼				40		Yes	"	"													
Lilly J. Hanson	4	SE¼ of NW¼				40		Yes	"	"													
" "	5	NE¼ of SE¼ of GOVT LOT 1				2.11		Yes	"	T													
E. H. Christensen	6	~~NE¼ of NW¼~~ GOVT LOT 3				37.34		No	Yes	"													
& E. R. Christensen	7	~~NW¼ of NW¼~~ " LOT 4				38.74		Yes	"	F													
Clarence R. Schmidt	8	~~SW¼ of NW¼~~ " LOT 5				39.60		Yes	"	"													
Henry J., Clarence R., Ronald H. & Harry H. Schmidt	9	SE¼ of NW¼				40		Yes	"	T													
	10																						
Albert H. & Agnes M. Peterson	11	~~NE¼ of SW¼~~ GOVT LOT 6				39.75		No Yes	No	C													
	12	~~NW¼ of SW¼~~																					
	13	SW¼ of SW¼																					
	14	SE¼ of SW¼																					
	15																						
Mathew M. & Edwina H. Naughton	16	NE¼ of SE¼				40		No	Yes	F													
Albert H. & Agnes M. Peterson	17	NW¼ of SE¼				40		Yes	"	T													
Lloyd M. & Dorothy J. Webster	18	~~SW¼ of SE¼~~ GOVT LOT 7				34.85		Yes	"	F													
Mathew M. & Edwina H. Naughton	19	SE¼ of SE¼				40		No	"	"													
	20																						
						488.65																	

	Sold for Taxes	Valuations by School Districts as Equalized by Department of Taxation: District No. 115 Rate 5.5 Mills	District No. 115 Rate 5.5 Mills	District No. 115 Rate 5.5 Mills	Tax Including State Homestead Mills	State Tax on Non-Homestead 4.2 Mills	Special Taxes	Special Taxes	Total Taxes	Paid	When Paid	Number of Receipt	March Settlement 1962	June Settlement 1962	Penalty	November Settlement 1962	Penalty	Collections to First Monday in January 1963	Penalty	Delinquent on First Monday in January 1963	Total Delinquent Tax and Penalty	Remarks
1		H 36			11.88				11.88	2nd Half Paid 1st Half Paid	OCT 1 0 1962 MAY 1 4 1962	15537 8916		5.94		5.94						15531 9172
2	SOLD FOR TAXES	H 160			52.76				52.76									52.76	5.80			9176
3	SOLD FOR TAXES	H 48			15.84				15.84									15.84	1.74			51
4		H 235			77.50				77.50	1st Half Paid 2nd Half Paid 1st Half Paid	MAY 1 4 1962 OCT 1 0 1962 MAY 1 4 1962	15537 8916		38.75		38.75						15531 9172
5		H 3			.98				.98	2nd Half Paid	OCT 1 0 1962			.49		.49						"
6		74			24.40	.68			25.08	PAID IN FULL MAY 3 1 1962 2nd HALF PAID OCT 3 1 1962		18568 18391		25.08								9174
7		H 140			46.18				46.18	1st HALF PAID MAY 3 1 1962 2nd HALF PAID OCT 3 1 1962		18533 18392		23.09		23.09						15534 9191
8		H 173			57.06				57.06	1st HALF PAID MAY 3 1 1962 2nd HALF PAID OCT 3 1 1962		18526 18393		28.45		28.45						15529 2514
9		H 48			15.84				15.84	1st HALF PAID MAY 3 1 1962												"
10																						
11		H 178 232			145.46	2.12			147.58	2nd HALF PAID OCT 3 1 1962 1st HALF PAID MAY 3 1 1962		18232 18547		73.79		73.79						15347 9536
12																						
13																						
14																						
15																						
16		98			25.72	.72			26.44	Balance Paid Balance Paid Part Paid	OCT 3 1 1962 OCT 3 1 1962 FEB 1 8 1962	2019 18232 7224	1.44 25.00									15346 1.44 9171 15347 9536
17		H 48			15.84				15.84	1st Half Paid Part Paid	MAY 1 7 1962 MAY 3 1 1962	10677 18547		8.63 35.29		7.91						9179 9536
18		H 214			70.58				70.58	2nd Half Paid Balance Paid	OCT 2 9 1962 OCT 3 1 1962	26541 2019	4.90			35.29						15534 9191 9174
19		280			92.34	2.56			94.90	Part Paid	FEB 1 3 1962	3724	90.00									
20																						
		H 178 232 410	H 1003 432 1435	1283 664 1947	145.46 506.42 652.38	6.08			658.46				121.84	247.51		321.01				68.60		

Assessment Roll and Tax List of Real Property in the Town of Pike Bay, Cass County, Minnesota, for Taxes for the Year 1961.

Form 5CD · MILLER-DAVIS CO., MINNEAPOLIS

* Indicate Type of Property: R-Residential, C-Commercial, I-Industrial, U-Utility, F-Farm, L-Lakeshore, T-Timber, M-Mineral

	In Whose Name Assessed	Description of Property: Subdivision	Sec. or Lot	Town or Block	Rng.	Number of Acres of Land (Acres 100ths)	No. School District	Indicate Homestead Yes or No	Agri. or Seas. Rev. Yes or No	* Indicate Type of Property	True and Full Valuations: Land Exclusive of Structures and Improvements	Buildings and Other Structures	Machinery Permanently Attached to Real Estate	Total True and Full Value	Assessed Valuations: Rural: Homestead Up to $4,000 20%	Rural: Over $4,000 and Non-Homestead 33⅓%	All Other: Timber Land Class 3a 20%	All Other: Homestead Up to $4,000 25%	All Other: Over $4,000 and Non-Homestead 40%	Machinery Permanently Attached to Real Estate 33⅓%	Seasonal and Recreational Cabins 33⅓%	Total Assessed Value	Total Assessed Value as Equalized by the Board of Review	Final Equalized Value
	State of Minnesota	NE¼ of NE¼ LESS 1 AC	7	145	31		115																	
1																								
2	L. J. Langlikoff	~~NW¼ of NW¼~~ GOVT LOT 1				24		NO	Yes	T														
3	" "	~~SW¼ of NE¼~~ GOVT LOT 2				44.75		NO	"	L														
4		~~SE¼ of NE¼~~																						
5																								
6		NE¼ of NW¼																						
7	Percy E. & Jane Lunswald	~~NW¼ of NW¼~~ GOVT LOT 8				12		NO	NO	C														
8		~~SW¼ of NW¼~~																						
9	Clark E. & Rozella Miller	~~SE¼ of NW¼~~ Part of Lot 6																						
10	Elmer A. Sr. & Elizabeth M. Emerson	W. 925' of GOVT LOT 5						NO	NO	U	20											20		
11	Albert & E. Marie Kohler	PART OF GOVT LOT 6 WING S of W. of HWY # 2						Yes	NO	R	30	1475	Added by T.E.									1505		
12	~~Clark E. & Rozella Miller~~	AS PLATTED: "LITTLE WOLF HOOKOUT" GOVT LOT 7																						
13	C. A. Brown C. A. Brown	GOVT LOT 6 LESS HWY # LESS 20 AC				10.05		Yes	Yes	F	20	Continuous Use										120		
14	Charles M. & Grace F. Klingsman	GOVT LOT 5 LESS HWY # W. 925'				20.53		NO Yes	NO	C	20	Continuous Use										84		
15		PART OF LOTS - PLATTED "LITTLE WOLF HOOKOUT"																						
16	Stanley A. Johnson	~~NE¼ of NW¼~~ GOVT LOT 3				43.35		NO	NO	C														
17		~~NW¼ of NW¼~~																						
18	Dayton M. & Jane M. Rhodes; Gordon Ray Garvin	~~SW¼ of NW¼~~ GOVT LOT 4				35.50		NO	Yes	T														
19	Allen E. & Ruby L. Carlson	SE¼ of SE¼				40		NO	"	"														
20																								
						230.15																		

Valuations by School Districts as Equalized by Department of Taxation

	Sold for Taxes	District No. 115 Rate 3.54 Mills	District No. 115 Rate 3.54 Mills	District No. 115 Rate 3.54 Mills	District No. 115 Rate 3.54 Mills	District No. Rate Mills	District No. Rate Mills	Tax Including State Homestead ___ Mills	State Tax on Non-Homestead 9.12 Mills	Special Taxes	Special Taxes	Total Taxes	Paid	When Paid (Month Day Year)	Number of Receipt	March Settlement 1962	June Settlement 1962	Penalty	November Settlement 1962	Penalty	Collections to First Monday in January 1963	Penalty	Delinquent on First Monday in January 1963	Penalty	Total Delinquent Tax and Penalty	Remarks
		Dollars	Dollars	Dollars	Dollars	Dollars	Dollars	$ cts.	$ cts.	$ cts.	$ cts.	$ cts.				$ cts.	$ cts.	$ cts.	$ cts.	$ cts.	$ cts.	$ cts.	$ cts.	$ cts.	$ cts.	
1																										
2					80			2638	72			2710	2nd HALF PAID 1st HALF PAID	OCT 31 1962 MAY 31 1962	13398 11540		57.27		57.27						1552.8	2515
3					258			8508	236			8744	2nd HALF PAID 1st HALF PAID	OCT 31 1962 MAY 31 1962	13399 11541											"	81
4																										
5																										
6																										
7		198						7026	180			7206	PAID IN FULL	APR 23 1962	7602		72.06									9617
8																										
9																										
10		20						710	18			728	PAID IN FULL	MAY 31 1962	15944		7.28									9169
11		301						10680				10680	PAID IN FULL	MAY 31 1962	11562		106.80									9148
12																										
13				126				4156				4156	2nd HALF PAID 1st HALF PAID	OCT 31 1962 MAY 31 1962	13397 11560		20.78		20.78						1552.7	9196
14		85 84						5976	96			6072										60.72		6679		9205
15																										
16		238						8444	218			8662	2nd HALF PAID 1st HALF PAID	OCT 10 1962 MAY 31 1962	13220 11575		43.31		43.31						1576.8	9618
17																										
18					162			5342	148			5490	PAID IN FULL	MAY 9 1962	7074		54.90									9195
19					60			1978	54			2032	FORFEITED	9/20/62											2032 Cancel	533
20																									2032 Cancel	
		386 440 926		126 126 126	8.54 1.08 1.62			32856 22222 55478	1202			56480					362.40		121.36				60.72			

Supplemental Plat
Bug-a-Boo-Ke-Ling Beach
Auditors Plat # 3
4th Wing Pt.

Assessment Roll and Tax List of Real Property in the Town of Pike Bay, Cass County, Minnesota, for Taxes for the Year 1961.

* Indicate Type of Property: R-Residential, C-Commercial, I-Industrial, U-Utility, F-Farm, L-Lakeshore, T-Timber, M-Mineral

Form 5-C Dept. Law Revised Stat. 1945 — Clark Davis Co., Minneapolis

In Whose Name Assessed	Description of Property: Subdivision	Sec. or Lot	Town or Block	Rng.	Number of Acres of Land: Acres	100ths	No. School District	Indicate Homestead Yes or No	Agri. Soil Yes or No	* Indicate Type of Property	True and Full Valuations: Land Exclusive of Structures and Improvements (Dollars)	Buildings and Other Structures (Dollars)	Machinery Permanently Attached to Real Estate (Dollars)	Total True and Full Value (Dollars)	Assessed Valuations: Rural: Homestead Up to $4,000 20% (Dollars)	Rural: Over $4,000 and Non-Homestead 33⅓% (Dollars)	All Other: Timber Land Class 3a 20% (Dollars)	All Other: Homestead Up to $4,000 25% (Dollars)	All Other: Over $4,000 and Non-Homestead 40% (Dollars)	All Other: Machinery Permanently Attached to Real Estate 33⅓% (Dollars)	All Other: Seasonal and Recreational Cabins 33⅓% (Dollars)	Total Assessed Value (Dollars)	Total Assessed Value as Equalized by the Board of Review (Dollars)	Final Equalized Value (Dollars)
The Northwest Paper Company	NE¼ of NE¼ LESS 330'sq. IN N.W. CORNER	8	145	31	37.50		115	NO	YES	T														
" " " "	NW¼ of NE¼ " " " NE¼				37.50			NO	"	T														
" " " "	SW¼ of NE¼				40			NO	"	T														
" " " "	SE¼ of NE¼				40			NO	"	"														
R. Hanney	N½ of N½ of SE¼				40			YES	"	T														
Clifford R. Beatty	NE¼ of NW¼				40			NO	YES	T														
Viola Beatty	W½ of NW¼ of NW¼				20			NO	"	R		600 Mobile Home										250		
Gladys Hale	SW¼ of NW¼				40			NO	"	T														
The Northwest Paper Company	SE¼ of NW¼							NO	"	T														
Hersein R. Larson	8 ½ of NW¼ of NW¼ LESS E. 175' X S. 260'				30			NO	"	"														
Adolph Schirle, et al	NE¼ of SW¼				40			NO	YES	T														
Lyndon E. Smith Adolph Schirle et al	NW¼ of SW¼				40			NO	"	R		500 Mobile Home										150		
Henry G. & Roland R. & Henry H. Schmidt	SW¼ of SW¼ LESS HWY.				40			NO	"	"														
Adolph J. Schirle, et al	SE¼ of SW¼ LESS RD. & HY.				39			YES	YES	T														
Andrew J. Shirley	4 ACS. OF S½ OF SE¼ S. OF RD.				4			YES	"	R														
Harold Zak, & Mary E. Zak	NE¼ of SE¼																							
	NW¼ of SE¼ N. OF RY. LESS N. 50 ACS. & LESS HWY.				89.53			NO	YES	T														
	SW¼ of SE¼																							
	SE¼ of SE¼																							
Lena, Cecilia, Rudolph, Clarence, Robert Hansley & Florence Wallace & Nella Thomas	S. 10 ACS. OF N. 50 ACS. OF SE¼				10			NO	YES	T														
	(CONT NEXT PAGE-SEC. 8)				537.53																			

Sold for Taxes	Valuations by School Districts as Equalized by Department of Taxation: District No. Rate ... Mills	District No. Rate ... Mills	District No. Rate ... Mills	District No. Rate ... Mills	District No. Rate ... Mills	District No. Rate ... Mills	Tax Including State Homestead ... Mills ($ cts.)	State Tax on Non-Homestead 91.2 Mills ($ cts.)	Special Taxes ($ cts.)	Special Taxes ($ cts.)	Total Taxes ($ cts.)	Paid	When Paid: Month Day Year	Number of Receipt	March Settlement 1962 ($ cts.)	June Settlement 1962 ($ cts.)	Penalty ($ cts.)	November Settlement 1962 ($ cts.)	Penalty ($ cts.)	Collections to First Monday in January 1963 ($ cts.)	Penalty ($ cts.)	Delinquent on First Monday in January 1963 ($ cts.)	Total Delinquent Tax and Penalty ($ cts.)	Remarks
				90			29.68	82			30.50	1	PAID IN FULL MAY 3 1 1962			30.50								14725
				90			29.68	82			30.50	2	PAID IN FULL MAY 3 1 1962			30.50								"
				60			19.78	54			20.32	3	PAID IN FULL MAY 3 1 1962	14704		20.32								"
				80			26.38	72			27.10	4	PAID IN FULL MAY 3 1 1962			27.10								9561
SOLD FOR TAXES				H 116			38.26				38.26	5	PAID IN FULL MAY 8 1962	15572		38.26								
				80			26.38	72			27.10	6	1st HALF PAID OCT 03 1962 / 1st HALF PAID MAY 23 1962	16577 / 10103		13.55		13.55						15525
				250			82.46	2.28			84.74	7	2nd HALF PAID OCT 18 1962 / 1st HALF PAID MAY 31 1962	16681 / 12550		42.37		42.37						9112 / 15525 / 9792
				H 60 abate / ~~100~~ H 8904			19.78 / ~~32.93~~	42			~~32.40~~	8	2nd half paid OCT 18 1962 / 1st HALF PAID MAY 31 1962	16679 / 11545		16.95		16.95	Refunded $16.95 (Cert # 22027)	11-26-62				15579 / Pa + 14.15 abated
				80			26.38	72			27.10	9	PAID IN FULL MAY 3 1 1962 / 2nd HALF PAID OCT 1 8 1962 / 1st HALF PAID MAY 8 1962	16669 / 16800 / 10038		27.10 / 8.81		8.81						14725 / 9197
				52			17.14	48			17.62	10												15517
				80			26.38	72			27.10	11	PAID IN FULL MAY 3 1 1962 / SMALL BAL. OWING OCT 1 8 1962	16844 / 17891		27.10								14725
				180			59.36	1.64			61.00	12	1st HALF PAID MAY 3 1 1962	11536		30.50		30.50						9587
				76			25.06	70			25.76	13	PAID IN FULL MAY 3 1 1962	11570		25.76								9543
				H 625			206.12				206.12	14	1st HALF PAID MAY 3 1 1962	17701 / 11536		103.06		103.06						9587
				H 57			18.80				18.80	15	PAID IN FULL MAY 7 1962	9561		18.80								3510
												16	2nd HALF PAID OCT 1 8 1962 / 1st HALF PAID MAY 3 1 1962	18400 / 11537										9562 / 15564
				294			96.96	2.68			99.64	17				49.82		49.82						
												18												
												19												
SOLD FOR TAXES				22 / H 724 / 746 / 23.52			7.26	20			7.46	20				7.46		7.46				7.46	7.04	1960 / 803
							762.06	13.96			783.02					514.50		265.06						

Assessment Roll and Tax List of Real Property in the Town of Pike Bay, Cass County, Minnesota, for Taxes for the Year 1961.

Form 5CD—MILLER-DAVIS CO., MINNEAPOLIS

* Indicate Type of Property: R-Residential, C-Commercial, I-Industrial, U-Utility, F-Farm, L-Lakeshore, T-Timber, M-Mineral

	IN WHOSE NAME ASSESSED	DESCRIPTION OF PROPERTY: SUBDIVISION	Sec. or Lot	Town or Block	Rng.	Number of Acres of Land (Acres 100ths)	No. School District	Indicate Homestead by Yes or No	Agri. or Seas. Recreational No	Indicate Type of Property	TRUE AND FULL VALUATIONS: LAND Exclusive of Structures and Improvements (Dollars)	BUILDINGS and Other Structures (Dollars)	MACHINERY Permanently Attached to Real Estate (Dollars)	TOTAL True and Full Value (Dollars)	ASSESSED VALUATIONS: RURAL: Homestead Up to $4,000 20% (Dollars)	RURAL: Over $4,000 and Non-Homestead 33⅓% (Dollars)	ALL OTHER: Timber Land Class 3a 20% (Dollars)	ALL OTHER: Homestead Up to $4,000 25% (Dollars)	ALL OTHER: Over $4,000 and Non-Homestead 40% (Dollars)	ALL OTHER: MACHINERY Permanently Attached to Real Estate 33⅓% (Dollars)	ALL OTHER: Seasonal and Recreational Cabins 33⅓% (Dollars)	TOTAL ASSESSED VALUE (Dollars)	Total Assessed Value as Equalized by the Board of Review (Dollars)	FINAL EQUALIZED VALUE (Dollars)
1		NE¼ of NE¼	8	1431			115																	
2		NW¼ of NE¼																						
3		SW¼ of NE¼																						
4		SE¼ of NE¼																						
5	Lillian Hagel	E. 175' of S. 250' of E½ of NW¼ of NW¼						Yes	No	R			200 Lake Lot 18									4 73		
6		NE¼ of NW¼																						
7		NW¼ of NW¼																						
8		SW¼ of NW¼																						
9		SE¼ of NW¼																						
10	Cyrus A. & Grace Bramer (Lawrence Bramer)	330' sq in N.W. cor. of NE¼ of NE¼				2.50		Yes	Yes	R												4 97		
11		NE¼ of SW¼																						
12		NW¼ of SW¼																						
13		SW¼ of SW¼																						
14	Otter Tail Power Company	PART OF S½ OF SE¼ AND SE¼ of SW¼					710	Yes	T			60	Non-assessment										20	
15	Cyrus A. & Grace Bramer	330' sq in N.E. cor. of NW¼ of NE¼				2.50		Yes	Yes	F												4 5		
16		NE¼ of SE¼																						
17		NW¼ of SE¼																						
18		SW¼ of SE¼																						
19		SE¼ of SE¼																						
20						5																		

	SOLD FOR TAXES	VALUATIONS BY SCHOOL DISTRICTS AS EQUALIZED BY DEPARTMENT OF TAXATION: District No. 115 Rate 5.5 Mills (Dollars)	District No. 115 Rate 5.5 Mills (Dollars)	District No. 115 Rate 5.5 Mills (Dollars)	District No. Rate Mills (Dollars)	District No. Rate Mills (Dollars)	District No. Rate Mills (Dollars)	Tax including State Homestead Mills ($ cts.)	State Tax on Non-Homestead 41.8 Mills ($ cts.)	SPECIAL TAXES ($ cts.)	SPECIAL TAXES ($ cts.)	TOTAL TAXES ($ cts.)	PAID	WHEN PAID (Month Day Year)	Number of Receipt	March Settlement 1962 ($ cts.)	June Settlement 1962 ($ cts.)	Penalty ($ cts.)	November Settlement 1962 ($ cts.)	Penalty ($ cts.)	Collections to First Monday in January 1963 ($ cts.)	Penalty ($ cts.)	Delinquent on First Monday in January 1963 ($ cts.)	Total Delinquent Tax and Penalty ($ cts.)	REMARKS
1																									
2																									
3																									
4																									
5		4 73						25 90				25 90	2nd half 1st HALF PAID	Oct 18 1962 MAY 3 1 1962	17679 11545		12 95		12 95					153 46	93 79
6																									
7																									
8																									
9																									
10		4 97						32 00				32 00	PAID IN FULL	OCT 15 1962	17629				32 00	1 12					92 00
11																									
12																									
13																									
14		20						7 10	18			7 28	2ND HALF PAID 1st HALF PAID	OCT 31 1962 MAY 31 1962	18557 10507		3 64		3 64					153 67	25 30
15		4 5						1 64				1 64	PAID IN FULL	OCT 15 1962	17629				1 64	06					93 30
16																									
17																									
18																									
19																									
20																									
		4 73	4 102 175					33 00																	
			20					33 64	18			66 82					10 59		56 23						
		93	193					66 64																	

Supplemental Plat Big-A-Do-Me-Sing Beach

Auditors Plat # 3

Assessment Roll and Tax List of Real Property in the Town of Lake Geo.

Form 3CD—HICKS-DAVIS CO., MINNEAPOLIS

* Indicate Type of Property: R-Residential, C-Commercial, I-Industrial, U-Utility, F-Farm, L-Lakeshore, T-Timber, M-Mineral

	IN WHOSE NAME ASSESSED		DESCRIPTION OF PROPERTY: SUBDIVISION	Sec. or Lot	Town or Block	Rng.	Number of Acres of Land: Acres	100ths	No. School District	Indicate Homestead Yes or No	Agric. or Rural Yes or No	Indicate Type of Property	TRUE AND FULL VALUATIONS: LAND Exclusive of Structures and Improvements	BUILDINGS and Other Structures	MACHINERY Permanently Attached to Real Estate	TOTAL True and Full Value	ASSESSED VALUATIONS: RURAL: Homestead Up to $4,000 20%	RURAL: Over $4,000 and Non-Homestead 33⅓%	ALL OTHER: Timber Land Class 3c 20%	ALL OTHER: Homestead Up to $4,000 25%	ALL OTHER: Over $4,000 and Non-Homestead 40%	MACHINERY Permanently Attached to Real Estate 33⅓%	Seasonal and Recreational Cabins 33⅓%	TOTAL ASSESSED VALUE	Total Assessed Value as Equalized by the Board of Review	FINAL EQUALIZED VALUE
													Dollars	Dollars	Dollars	Dollars	Dollars	Dollars	Dollars	Dollars	Dollars	Dollars	Dollars	Dollars	Dollars	Dollars
	H. H. Richmond	1	NE¼ of NE¼ LESS SOLD	9	145	31	30		115	NO	YES	T	110	Assessed in Towns 8 Page 11										37		
	Frank Lakke	2	NW¼ of NE¼				40			NO	"	F														
	Wheeler Lumber Bridge & Supply Company	3	SW¼ of NE¼ LESS SE¼ THEREOF				40			NO	"	T														
	H. H. Richmond	4	SE¼ of NE¼ & " NW¼ "				30			NO	"	"														
	" "	5	N½ of SE¼ LESS SOLD				30			NO	"	"														
	The Northwest Paper Company	6	NE¼ of NW¼				40			NO	YES	T														
	" " " "	7	NW¼ of NW¼				40			NO	"	"														
	L.C. & Sarah Kirkpatrick	8	SW¼ of NW¼				40			NO	"	"														
	Wheeler Lumber Bridge & Supply Company	9	SE¼ of NW¼				40			NO	"	"														
	Clifford R. & Grace C. Anderson	10	NE¼ of NW¼ of SE¼ & SE¼ of SE¼ of NW¼				20			YES	"	R														
	H. H. Richmond	11	NE¼ of SW¼				40			NO	YES	T														
	Floyd L. & Dagmar Beard	12	NW¼ of SW¼				40			NO	"	"														
	Roy Stai	13	SW¼ of SW¼ LESS W. 950' S. & OF RY LESS HWY				20			NO	"	R														
		14	~~Section~~ IN Add Plat #3																							
	Wallace H. & Anne L. Stuchart	15	SE¼ of NE¼ of SE¼ LESS S. 51'							YES	"	R														
	Nieland & Gloria Kusche	16	W. 950' of SW¼ of SW¼ LYING S. OF RY							YES	"	"														
		17	NW¼ of SE¼																							
		18	SW¼ of SE¼																							
		19	SE¼ of SE¼																							
	Village of Cass Lake	20	SE¼ of NW¼ of SE¼				40																			
			(Contd NEXT page)				442	50																		

	SOLD FOR TAXES	VALUATIONS BY SCHOOL DISTRICTS AS EQUALIZED BY DEPARTMENT OF TAXATION: District No.... Rate.... Mills	District No.... Rate.... Mills	District No.... Rate.... Mills	District No. 115 Rate 32 Mills	District No.... Rate.... Mills	District No.... Rate.... Mills	Tax Including State Homestead .....Mills	State Tax on Non-Homestead 41.2 Mills	SPECIAL TAXES	SPECIAL TAXES	TOTAL TAXES		PAID	WHEN PAID Month Day Year	Number of Receipt	March Settlement 1962	June Settlement 1962	Penalty	November Settlement 1962	Penalty	Collections to First Monday in January 1963	Penalty	Delinquent on First Monday in January 1963	Total Delinquent Tax and Penalty	REMARKS
		Dollars	Dollars	Dollars	Dollars	Dollars	Dollars	$ cts.	$ cts.	$ cts.	$ cts.	$ cts.							$ cts.	$ cts.	$ cts.	$ cts.	$ cts.	$ cts.	$ cts.	
1					37			1220	34			1254	1	PAID IN FULL	MAY 31 1962	7246		1254								
														1st HALF PAID	OCT 29 1962	17901										
2					88			2902	80			2982	2	1st HALF PAID	MAY 31 1962	1336		1491		1491						15518 9507
																										1491
3					48			1584	44			1628	3	PAID IN FULL	MAY 31 1962	1452		1628								2531
4					40			1320	36			1356	4	PAID IN FULL	MAY 31 1962			1356								
5					82			2704	74			2778	5	PAID IN FULL	MAY 31 1962	7246		2778								"
6					80			2638	72			2710	6	PAID IN FULL	MAY 31 1962			2710								14486
7					80			2638	72			2710	7	PAID IN FULL	MAY 31 1962	4495		2710								"
8					80			2638	72			2710	8	2nd HALF PAID	OCT 15 1962	17617		13 55		13 55						15519 9506
														1st HALF PAID	MAY 24 1962	11092										
9					78			2572	72			2644	9	PAID IN FULL	MAY 31 1962	1452		2644								14851
10					H 880			26384				26384	10	PAID IN FULL	MAY 14 1962	4672		26384								2509
11					80			2638	74			2712	11	PAID IN FULL	MAY 31 1962	7246		2712								2531
														2nd HALF PAID	OCT 31 1962	20271				14 91						
12					88			2902	80			2982	12	1st HALF PAID	MAY 31 1962	20334		1491								15521 9515
														1st HALF PAID	MAY 10 1962	17756		2796								
13	Reg				165			5442	150			5592	13	2nd HALF PAID	OCT 31 1962	18502				2796						15523 9511
14													14													
15	SOLD FOR TAXES				H 189			6234				6234	15	PAID IN FULL	MAY 31 1962	1530		6234								2535
16	SOLD FOR TAXES				H 54			1780				1780	16											1780		2532
17													17													
18													18													
19													19													
20													20													
					H 1043																					
					946			65596	860			66456						57543		7133				1780		
					1987																					

Assessment Roll and Tax List of Real Property in the Larson of Pike Bay, Cass County, Minnesota, for Taxes for the Year 1961.

Form 5-C D MILLER-DAVIS CO., MINNEAPOLIS

* Indicate Type of Property: R-Residential, C-Commercial, I-Industrial, U-Utility, F-Farm, L-Lakeshore, T-Timber, M-Mineral

	IN WHOSE NAME ASSESSED	DESCRIPTION OF PROPERTY: SUBDIVISION	Sec. or Lot	Town or Block	Rng.	Number of Acres of Land (Acres 100ths)	No. School District	Indicate Homestead Yes or No	Agri. or Seas. Seas. Yes or No	* Indicate Type of Property	TRUE AND FULL VALUATIONS: LAND Exclusive of Structures and Improvements	BUILDINGS and Other Structures	MACHINERY Permanently Attached to Real Estate	TOTAL True and Full Value	ASSESSED VALUATIONS: RURAL: Homestead Up to $1,000 20%	RURAL: Over $1,000 and Non-Homestead 33⅓%	ALL OTHER: Timber Land Class 3c 20%	ALL OTHER: Homestead Up to $1,000 25%	ALL OTHER: Over $1,000 and Non-Homestead 40%	ALL OTHER: MACHINERY Permanently Attached to Real Estate 33⅓%	ALL OTHER: Seasonal and Recreational Cabins 33⅓%	TOTAL ASSESSED VALUE	Total Assessed Value as Equalized by the Board of Review	FINAL EQUALIZED VALUE
						Acres 100ths					Dollars	Dollars	Dollars	Dollars	Dollars	Dollars	Dollars	Dollars	Dollars	Dollars	Dollars	Dollars	Dollars	Dollars
1	Philip M. & Helen A. Larson	NW¼ of SE¼ and NE¼ LESS SOLD	19	145	31	10	115	Yes	No	R														
2	Clyde & Shirley Connor	SE¼ of SE¼ and NE¼ ✓				10		No	"	"														
3	Brian A. Christensen	W½ of NE¼ and NE¼ LESS E. 160' ✓				7.50		Yes	No	R	90	100 Assessed by T.B.										174		
4		SE¼ of NE¼																						
5	Paul D. & Ruth R. Smith	South of NW¼ of SE¼ ✓				10		No	Yes	F														
6	Kenneth Burns	South of NW¼ of SE¼ ✓				10		No	"	T														
7		NW¼ of NW¼																						
8		SW¼ of NW¼																						
9		SE¼ of NW¼																						
10	Arnold C. & Dorothy M. Larson	200' x 225' in SE cor. of NE¼ of SE¼ of NE¼ ✓						No	Yes	I														
11		NE¼ of SW¼																						
12		NW¼ of SW¼																						
13		SW¼ of SW¼																						
14		SE¼ of SW¼																						
15																								
16		NE¼ of SE¼																						
17		NW¼ of SE¼																						
18		SW¼ of SE¼																						
19		SE¼ of SE¼																						
20																								
						47.50																		

VALUATIONS BY SCHOOL DISTRICTS AS EQUALIZED BY DEPARTMENT OF TAXATION

	SOLD FOR TAXES	District No. Rate Mills	District No. Rate Mills	District No. Rate Mills	District No. Rate Mills	District No. Rate Mills	District No. Rate Mills	Tax including State Homestead Mills	State Tax on Non-Homestead 9½ Mills	SPECIAL TAXES	SPECIAL TAXES	TOTAL TAXES
		Dollars	Dollars	Dollars	Dollars	Dollars	Dollars	$ cts.	$ cts.	$ cts.	$ cts.	$ cts.
1				236				77.84				77.84
2				572				188.64		5.22		193.86
3		174						61.74				61.74
4												
5	SOLD FOR TAXES			20				6.60		.18		6.78
6	SOLD FOR TAXES			40				13.20		.36		13.56
7												
8												
9												
10				10				3.30		.10		3.40
11												
12												
13												
14												
15												
16												
17												
18												
19												
20												
		174		1336.40				441.14				
				642.40				212.14				
				878.10				289.68				
				1052				347.32				
								35132				357.18

	PAID	WHEN PAID Month	Day	Year	Number of Receipt	March Settlement 1962	June Settlement 1962	Penalty	November Settlement 1962	Penalty	Collections to First Monday in January 1963	Penalty	Delinquent on First Monday in January 1963	Total Delinquent Tax and Penalty	REMARKS
						$ cts.	$ cts.	$ cts.	$ cts.	$ cts.	$ cts.	$ cts.	$ cts.	$ cts.	
1	2nd Half Paid			1962	15577				38.92						15522 9504
2	1st Half Paid	MAY	23	1962	7952		38.92								15520 9510
2	2nd Half Paid	OCT	31	1962	11140										
3	1st HALF PAID	MAY	23	1962	11141		96.93		96.93				61.74	6791	Tax delinquent 9167
4															
5													6.78		25558
6													13.56		Tax delinquent 2536
7															
8															
9															
10	PAID IN FULL	AUG	9	1962	10591				3.40	.08					3517
11															
12															
13															
14															
15															
16															
17															
18															
19															
20															
							135.85		139.25				82.08		

Proof Number

Supplemental Plat Big Sandy Lake Bonds

Auditors Plat # 5

Assessment Roll and Tax List of Real Property in the Town of Pike Bay, Cass County, Minnesota, for Taxes for the Year 1961.

Form 3CD MILLER-DAVIS CO., MINNEAPOLIS

* Indicate Type of Property: R-Residential, C-Commercial, I-Industrial, U-Utility, F-Farm, L-Lakeshore, T-Timber, M-Mineral

	In Whose Name Assessed	Description of Property: Subdivision	Sec. or Lot	Town or Block	Rng.	Number of Acres of Land (Acres 100ths)	No. School District	Indicate Homestead Yes or No	Agri. or Seas. Rec. Yes or No	* Indicate Type Property	True and Full Valuations: Land Exclusive of Structures and Improvements (Dollars)	Buildings and Other Structures (Dollars)	Machinery Permanently Attached to Real Estate (Dollars)	Total True and Full Value (Dollars)	Assessed Valuations: Rural: Homestead Up to $1,000 20% (Dollars)	Rural: Over $1,000 and Non-Homestead 33⅓% (Dollars)	All Other: Timber Land Class 3e 20% (Dollars)	All Other: Homestead Up to $4,000 25% (Dollars)	All Other: Over $4,000 and Non-Homestead 40% (Dollars)	Machinery Permanently Attached to Real Estate 33⅓% (Dollars)	Seasonal and Recreational Cabins 33⅓% (Dollars)	Total Assessed Value (Dollars)	Total Assessed Value as Equalized by the Board of Review (Dollars)	Final Equalized Value (Dollars)
1		NE¼ of NE¼		10	14	5.31	115																	
2		NW¼ of NE¼																						
3		SW¼ of NE¼																						
4		SE¼ of NE¼																						
5	Caroline Vivian Barr (Indian)	S½ of NW¼ of NW¼				20																		
6		NE¼ of NW¼																						
7	John Joseph Nirel (Indian)	N½ of NW¼ of NW¼				20																		
8	Northwest Paper Company	SW¼ of NW¼				39		10	Yes	T														14736
9	Carl & Gertrude M. Expenteire	SE¼ of NW¼ GOVT LOT 2				40.25		Yes	No	C														9614
10	Sela J. Falk Jacobs	GOVT LOT 3 LESS 13 AC. & 1 8/10 AC. IN SE. COR. OF NE¼ OF SW¼ & LESS THAT PART OF GOVT LOT 3				23		Yes	"	"														15360 9613
11	Ralph Z. & Marion H. Lorenzo	NE¼ of SW¼ LESS 89 AC. IN SE. COR.				31.10		No	Yes	L														9578
12	" " "	N. 150' of GOVT LOT 3 NW¼ of SW¼				1.50		No	No	"														"
13	Independent School District No. 115.	Parcel SW¼ of SW¼																						
14		SE¼ of SW¼																						
15																								
16		NE¼ of SE¼																						
17		NW¼ of SE¼																						
18		SW¼ of SE¼																						
19		SE¼ of SE¼																						
20																								
						172.76																		

Valuations by School Districts as Equalized by Department of Taxation

	Sold for Taxes	District No. 115 Rate 5.94 Mills (Dollars)	District No. ___ Rate ___ Mills (Dollars)	District No. ___ Rate ___ Mills (Dollars)	District No. 115 Rate 5.94 Mills (Dollars)	District No. ___ Rate ___ Mills (Dollars)	District No. ___ Rate ___ Mills (Dollars)	Tax Including State Homestead ___ Mills ($ cts.)	State Tax on Non-Homestead 9.12 Mills ($ cts.)	Special Taxes ($ cts.)	Special Taxes ($ cts.)	Total Taxes ($ cts.)	Paid	When Paid (Month Day Year)	Number of Receipt	March Settlement 1962 ($ cts.)	June Settlement 1962 ($ cts.)	Penalty ($ cts.)	November Settlement 1962 ($ cts.)	Penalty ($ cts.)	Collections to First Monday in January 1963 ($ cts.)	Penalty ($ cts.)	Delinquent on First Monday in January 1963 ($ cts.)	Total Delinquent Tax and Penalty ($ cts.)	Remarks
1																									
2																									
3																									
4																									
5																									
6																									
7																									
8				195			6432	178				6610	PAID IN FULL	MAY 3 1962	4715		661.10								14736
9		H 800					574.42	7.46				581.88	PAID IN FULL	APR 2 0 1962	9604		581.88								9614
10		819											2nd HALF PAID	OCT 8 1962	1365										
		W 800					312.46	6.8				311.14	1st HALF PAID	MAY 3 1962	11723		155.57		155.57					15360	9613
		95																							
11				93			30.68	8.4				31.52	PAID IN FULL	APR 1 9 1962	6735		38.80								9578
12		20					7.10	1.8				7.28													"
13																									
14																									
15																									
16																									
17																									
18																									
19																									
20																									
		H 1600		188			89.98																		
		94		188	288		95.00	10.74				99.72													
		2514		2376	2376		98.98																		

Supplemental Plat Big-2-Ko-Ho-Ling Beach

Auditors Plat # 3

Road Records

Assessment Roll and Tax List of Real Property in the Town of Pike Bay, Cass County, Minnesota, for Taxes for the Year 1961.

Form 5CD MILLER-DAVIS CO., MINNEAPOLIS

* Indicate Type of Property: R-Residential, C-Commercial, I-Industrial, U-Utility, F-Farm, L-Lakeshore, T-Timber, M-Mineral

	IN WHOSE NAME ASSESSED	DESCRIPTION OF PROPERTY: SUBDIVISION	Sec. or Lot	Town. or Block	Rng.	Number of Acres of Land: Acres 100ths	No. School District	Indicate Homestead Yes or No	Agri. or Seas. Here. Yes or No	* Indicate Type of Property	TRUE AND FULL VALUATIONS: LAND Exclusive of Structures and Improvements	BUILDINGS and Other Structures	MACHINERY Permanently Attached to Real Estate	TOTAL True and Full Value	ASSESSED VALUATIONS: RURAL: Homestead Up to $4,000 20%	RURAL: Over $4,000 and Non-Homestead 33⅓%	ALL OTHER: Timber Land Class 3e 20%	ALL OTHER: Homestead Up to $4,000 25%	ALL OTHER: Over $4,000 and Non-Homestead 40%	MACHINERY Permanently Attached to Real Estate 33⅓%	Seasonal and Recreational Cabins 33⅓%	TOTAL ASSESSED VALUE	Total Assessed Value as Equalized by the Board of Review	FINAL EQUALIZED VALUE
						Acres					Dollars	Dollars	Dollars	Dollars	Dollars	Dollars	Dollars	Dollars	Dollars	Dollars	Dollars	Dollars	Dollars	Dollars
1		NE¼ of NE¼	11	145	31		115																	
2		NW¼ of NE¼																						
3		SW¼ of NE¼																						
4		SE¼ of NE¼																						
5																								
6		NE¼ of NW¼																						
7		NW¼ of NW¼																						
8		SW¼ of NW¼																						
9		SE¼ of NW¼																						
10																								
11		NE¼ of SW¼																						
12		NW¼ of SW¼																						
13		SW¼ of SW¼																						
14		SE¼ of SW¼																						
15																								
16		NE¼ of SE¼																						
17		NW¼ of SE¼																						
18	U. S. of America	~~SW¼ of SE¼~~	Gov't	Lot	2																			
19	U. S. of America	~~SE¼ of SE¼~~	"	"	1																			
20																								

	SOLD FOR TAXES	VALUATIONS BY SCHOOL DISTRICTS AS EQUALIZED BY DEPARTMENT OF TAXATION: District No.... Rate.... Mills	District No.... Rate.... Mills	District No.... Rate.... Mills	District No.... Rate.... Mills	District No.... Rate.... Mills	District No.... Rate.... Mills	Tax including State Homestead ... Mills	State Tax on Non-Homestead ... Mills	SPECIAL TAXES	SPECIAL TAXES	TOTAL TAXES	PAID	WHEN PAID: Month Day Year	Number of Receipt	March Settlement 1962	June Settlement 1962	Penalty	November Settlement 1963	Penalty	Collections to First Monday in January 1963	Penalty	Delinquent on First Monday in January 1963	Total Delinquent Tax and Penalty	REMARKS
		Dollars	Dollars	Dollars	Dollars	Dollars	Dollars	$ cts.	$ cts.	$ cts.	$ cts.	$ cts.				$ cts.	$ cts.	$ cts.	$ cts.	$ cts.	$ cts.	$ cts.	$ cts.	$ cts.	
1																									
2																									
3																									
4																									
5																									
6																									
7																									
8																									
9																									
10																									
11																									
12																									
13																									
14																									
15																									
16																									
17																									
18																									
19																									
20																									

Rural Township

4th W.ng Pt

Supplemental Plat
Bug-a-Boo-Ing Beach

Auditors Plat # 3

Assessment Roll and Tax List of Real Property in the Town of Pike Bay, Cass County, Minnesota, for Taxes for the Year 1961.

Form 3CD MILLER-DAVIS CO., MINNEAPOLIS

* Indicate Type of Property: R-Residential, C-Commercial, I-Industrial, U-Utility, F-Farm, L-Lakeshore, T-Timber, M-Mineral

	In Whose Name Assessed	Description of Property: Subdivision	Sec. or Lot	Town or Block	Rng.	Number of Acres of Land: Acres	100ths	No. School District	Indicate Homestead Yes or No	Agri. or Bus. Bldg. Yes or No	* Indicate Type of Property	True and Full Valuations: Land Exclusive of Structures and Improvements	Buildings and Other Structures	Machinery Permanently Attached to Real Estate	Total True and Full Value	Assessed Valuations: Rural: Homestead Up to $4,000 20%	Rural: Over $4,000 and Non-Homestead 33⅓%	All Other: Timber Land Class 3e 20%	All Other: Homestead Up to $4,000 25%	All Other: Over $4,000 and Non-Homestead 40%	Machinery Permanently Attached to Real Estate 33⅓%	Seasonal and Recreational Cabins 33⅓%	Total Assessed Value	Total Assessed Value as Equalized by the Board of Review	Final Equalized Value
												Dollars	Dollars	Dollars	Dollars	Dollars	Dollars	Dollars	Dollars	Dollars	Dollars	Dollars	Dollars	Dollars	Dollars
1		NE¼ of NE¼	12	145	31			115																	
2		NW¼ of NE¼																							
3		SW¼ of NE¼																							
4		SE¼ of NE¼																							
5																									
6		NE¼ of NW¼																							
7		NW¼ of NW¼																							
8		SW¼ of NW¼																							
9		SE¼ of NW¼																							
10																									
11		NE¼ of SW¼																							
12		NW¼ of SW¼																							
13	U. S. of America	~~SW¼ of SW¼~~ GOVT LOT 1																							
14		SE¼ of SW¼																							
15																									
16		NE¼ of SE¼																							
17		NW¼ of SE¼																							
18		SW¼ of SE¼																							
19		SE¼ of SE¼																							
20																									

	Sold for Taxes	Valuations by School Districts as Equalized by Department of Taxation: District No. ___ Rate ___ Mills	District No. ___ Rate ___ Mills	District No. ___ Rate ___ Mills	District No. ___ Rate ___ Mills	District No. ___ Rate ___ Mills	District No. ___ Rate ___ Mills	Tax Including State Homestead ___ Mills	State Tax on Non-Homestead ___ Mills	Special Taxes	Special Taxes	Total Taxes		Paid	When Paid	Number of Receipt	March Settlement 1962	June Settlement 1962	Penalty	November Settlement 1962	Penalty	Collections to First Monday in January 1963	Penalty	Delinquent on First Monday in January 1963	Total Delinquent Tax and Penalty	Remarks
		Dollars	Dollars	Dollars	Dollars	Dollars	Dollars	$ cts.	$ cts.	$ cts.	$ cts.	$ cts.			Month Day Year		$ cts.	$ cts.	$ cts.	$ cts.	$ cts.	$ cts.	$ cts.	$ cts.	$ cts.	
1													1													
2													2													
3													3													
4													4													
5													5													
6													6													
7													7													
8													8													
9													9													
10													10													
11													11													
12													12													
13													13													
14													14													
15													15													
16													16													
17													17													
18													18													
19													19													
20													20													

Supplemental Plat
Big-B-Bo-Ne-Ning Beach
Auditors Plat # 3
4th Wing Pt

Assessment Roll and Tax List of Real Property in the Town of Pelican Rap, Cass County, Minnesota, for Taxes for the Year 1961.

Form 5CD MILLER-DAVIS CO., MINNEAPOLIS

* Indicate Type of Property: R-Residential, C-Commercial, I-Industrial, U-Utility, F-Farm, L-Lakeshore, T-Timber, M-Mineral

	IN WHOSE NAME ASSESSED	DESCRIPTION OF PROPERTY: SUBDIVISION	Sec. or Lot	Town or Block	Rng.	Number of Acres of Land (Acres 100ths)	No. School District	Indicate Homestead Yes or No	Agri. or Seas. Recr. Yes or No	* Indicate Type of Property	TRUE AND FULL VALUATIONS: LAND Exclusive of Structures and Improvements (Dollars)	BUILDINGS and Other Structures (Dollars)	MACHINERY Permanently Attached to Real Estate (Dollars)	TOTAL True and Full Value (Dollars)	ASSESSED VALUATIONS: RURAL: Homestead Up to $1,000 20% (Dollars)	RURAL: Over $4,000 and Non-Homestead 33⅓% (Dollars)	ALL OTHER: Timber Land Class 3c 20% (Dollars)	ALL OTHER: Homestead Up to $1,000 25% (Dollars)	ALL OTHER: Over $1,000 and Non-Homestead 40% (Dollars)	MACHINERY Permanently Attached to Real Estate 33⅓% (Dollars)	Seasonal and Recreational Cabins 33⅓% (Dollars)	TOTAL ASSESSED VALUE (Dollars)	Total Assessed Value as Equalized by the Board of Review (Dollars)	FINAL EQUALIZED VALUE (Dollars)
1		NE¼ of NE¼	13	145	31		115																	
2		NW¼ of NE¼				45		Nonhomestead																
3	U. S. of America	~~SW¼ of NE¼~~ GOVT LOT 5																						
4	U. S. of America	~~SE¼ of NE¼~~ " LOT 6																						
5																								
6	U. S. of America	~~NE¼ of NW¼~~ GOVT LOT 1																						
7	U. S. of America	~~NW¼ of NW¼~~ " LOT 2																						
8	U. S. of America	~~SW¼ of NW¼~~ " LOT 3																						
9	U. S. of America	~~SE¼ of NW¼~~ " LOT 4																						
10																								
11		NE¼ of SW¼																						
12		NW¼ of SW¼																						
13		SW¼ of SW¼																						
14		SE¼ of SW¼																						
15																								
16		NE¼ of SE¼																						
17		NW¼ of SE¼																						
18		SW¼ of SE¼																						
19		SE¼ of SE¼																						
20																								

	SOLD FOR TAXES	VALUATIONS BY SCHOOL DISTRICTS AS EQUALIZED BY DEPARTMENT OF TAXATION: District No. Rate ... Mills (Dollars)	District No. Rate ... Mills (Dollars)	District No. Rate ... Mills (Dollars)	District No. Rate ... Mills (Dollars)	District No. Rate ... Mills (Dollars)	District No. Rate ... Mills (Dollars)	Tax including State Homestead ... Mills ($ cts.)	State Tax on Non-Homestead ... Mills ($ cts.)	SPECIAL TAXES ($ cts.)	SPECIAL TAXES ($ cts.)	TOTAL TAXES ($ cts.)	PAID	WHEN PAID: Month Day Year	Number of Receipt	March Settlement 1962 ($ cts.)	June Settlement 1962 ($ cts.)	Penalty ($ cts.)	November Settlement 1962 ($ cts.)	Penalty ($ cts.)	Collections to First Monday in January 1963 ($ cts.)	Penalty ($ cts.)	Delinquent on First Monday in January 1963 ($ cts.)	Total Delinquent Tax and Penalty ($ cts.)	REMARKS
1																									
2																									
3																									
4																									
5																									
6																									
7																									
8																									
9																									
10																									
11																									
12																									
13																									
14																									
15																									
16																									
17																									
18																									
19																									
20																									

Supplemental Plat Bug-B-Gone-Ring Beach
Auditors Plat # 3
4th Nova Pr

Assessment Roll and Tax List of Real Property in the Town of Pike Bay, Cass County, Minnesota, for Taxes for the Year 1961.

Form 5CD—MILLER-DAVIS CO., MINNEAPOLIS

* Indicate Type of Property: R-Residential, C-Commercial, I-Industrial, U-Utility, F-Farm, L-Lakeshore, T-Timber, M-Mineral

	In Whose Name Assessed	Description of Property: Subdivision	Sec. or Lot	Town or Block	Rng.	Number of Acres of Land: Acres	Number of Acres of Land: 100ths	No. School District	Indicate Homestead Yes No	Agri. or Seas. Dwel. Yes No	Indicate Type of Property	True and Full Valuations: Land Exclusive of Structures and Improvements	Buildings and Other Structures	Machinery Permanently Attached to Real Estate	Total True and Full Value	Assessed Valuations: Rural: Homestead Up to $4,000 20%	Rural: Over $4,000 and Non-Homestead 33⅓%	All Other: Timber Land Class 3a 20%	All Other: Homestead Up to $4,000 25%	All Other: Over $4,000 and Non-Homestead 40%	All Other: Machinery Permanently Attached to Real Estate 33⅓%	All Other: Seasonal and Recreational Cabins 33⅓%	Total Assessed Value	Total Assessed Value as Equalized by the Board of Review	Final Equalized Value
						Acres	100ths					Dollars	Dollars	Dollars	Dollars	Dollars	Dollars	Dollars	Dollars	Dollars	Dollars	Dollars	Dollars	Dollars	Dollars
1		NE¼ of NE¼	14	145	31			115																	
2	Fred J. Klingelhoff	NW¼ of NE¼				40			NO	NO	C														
3	U. S. of America	~~E½ of NW¼~~ GOVT LOT 5																							
4	U. S. of America	~~S½ of NE¼~~ " LOT 6																							
5																									
6	U. S. of America	~~N½ of NW¼~~ GOVT LOT 1																							
7	U. S. of America	~~NW¼ of NW¼~~ } GOVT LOT 2																							
8		~~SW¼ of NW¼~~ }																							
9	State of Minnesota	SE¼ of NW¼ GOVT LOT 4 LESS 5.9 ac. E. of W.																							
10																									
11	U. S. of America	NE¼ of SW¼ } GOVT LOT 3																							
12		NW¼ of SW¼ }																							
13		SW¼ of SW¼																							
14		SE¼ of SW¼																							
15																									
16		NE¼ of SE¼																							
17		NW¼ of SE¼																							
18		SW¼ of SE¼																							
19		SE¼ of SE¼																							
20																									
						40																			

	Sold for Taxes	Valuations by School Districts as Equalized by Department of Taxation: District No. 115 Rate 55 Mills	District No.	District No.	District No.	District No.	District No.	Tax including State Homestead 412 Mills	State Tax on Non-Homestead	Special Taxes	Special Taxes	Total Taxes	Paid	When Paid: Month Day Year	Number of Receipt	March Settlement 1962	June Settlement 1962	Penalty	November Settlement 1962	Penalty	Collections to First Monday in January 1963	Penalty	Delinquent on First Monday in January 1963	Total Delinquent Tax and Penalty	Remarks
		Dollars	Dollars	Dollars	Dollars	Dollars	Dollars	$ cts.	$ cts.	$ cts.	$ cts.	$ cts.				$ cts.	$ cts.	$ cts.	$ cts.	$ cts.	$ cts.	$ cts.	$ cts.	$ cts.	
1																									
2		299						10608	272			10880	2nd Half Paid 1st HALF PAID	JUN 20 1962 MAY 31 1962	13957 11541		54 40		54 40						9212
3																									
4																									
5																									
6																									
7																									
8																									
9																									
10																									
11																									
12																									
13																									
14																									
15																									
16																									
17																									
18																									
19																									
20																									
		299						10608	272			10880					54 40		54 40						

Supplemental Plat
Bug-a-Boo-Ho-Ling Beach
Auditors Plat # 3
4th Nov. Pt.

Assessment Roll and Tax List of Real Property in the Town of Pike Bay, Cass County, Minnesota, for Taxes for the Year 1961.

Form 5CD. MILLER-DAVIS CO., MINNEAPOLIS

* Indicate Type of Property: R-Residential, C-Commercial, I-Industrial, U-Utility, F-Farm, L-Lakeshore, T-Timber, M-Mineral

	IN WHOSE NAME ASSESSED	DESCRIPTION OF PROPERTY: Subdivision	Sec. or Lot	Town or Block	Rng.	Number of Acres of Land (Acres / 100ths)	Sec. School District	Indicate Homestead Yes or No	Agri. or Seas. Dwg. Yes or No	* Indicate Type of Property	TRUE AND FULL VALUATIONS: Land Exclusive of Structures or Improvements (Dollars)	Buildings and Other Structures (Dollars)	Machinery Permanently Attached to Real Estate (Dollars)	Total True and Full Value (Dollars)	ASSESSED VALUATIONS: Rural: Homestead Up to $4,000 20% (Dollars)	Rural: Over $4,000 and Non-Homestead 33⅓% (Dollars)	All Other: Timber Land Class 3c 20% (Dollars)	All Other: Homestead Up to $4,000 25% (Dollars)	All Other: Over $4,000 and Non-Homestead 40% (Dollars)	All Other: Machinery Permanent. Attached to Real Estate 33⅓% (Dollars)	All Other: Seasonal and Recreational Cabins 33⅓% (Dollars)	TOTAL ASSESSED VALUE (Dollars)	Total Assessed Value as Equalized by the Board of Review (Dollars)	FINAL EQUALIZED VALUE (Dollars)
1		NE¼ of NE¼	15	145	31		115																	
2		NW¼ of NE¼																						
3		SW¼ of NE¼																						
4		SE¼ of NE¼																						
5																								
6		NE¼ of NW¼																						
7		NW¼ of NW¼																						
8		SW¼ of NW¼																						
9		SE¼ of NW¼																						
10																								
11		NE¼ of SW¼																						
12		NW¼ of SW¼																						
13	Village of Cass Lake	SW¼ of SW¼						Exempt																
14		SE¼ of SW¼																						
15																								
16		NE¼ of SE¼																						
17		NW¼ of SE¼																						
18		SW¼ of SE¼																						
19		SE¼ of SE¼																						
20																								

	SOLD FOR TAXES	VALUATIONS BY SCHOOL DISTRICTS AS EQUALIZED BY DEPARTMENT OF TAXATION: District No. ___ Rate ___ Mills (Dollars)	District No. ___ Rate ___ Mills (Dollars)	District No. ___ Rate ___ Mills (Dollars)	District No. ___ Rate ___ Mills (Dollars)	District No. ___ Rate ___ Mills (Dollars)	District No. ___ Rate ___ Mills (Dollars)	Tax including State Homestead ___ Mills ($ cts.)	State Tax on Non-Homestead ___ Mills ($ cts.)	SPECIAL TAXES ($ cts.)	SPECIAL TAXES ($ cts.)	TOTAL TAXES ($ cts.)		PAID	WHEN PAID: Month Day Year	Number of Receipt	March Settlement 1962 ($ cts.)	June Settlement 1962 ($ cts.)	Penalty ($ cts.)	November Settlement 1962 ($ cts.)	Penalty ($ cts.)	Collections to First Monday in January 1963 ($ cts.)	Penalty ($ cts.)	Delinquent on First Monday in January 1963 ($ cts.)	Total Delinquent Tax and Penalty ($ cts.)	REMARKS
1													1													
2													2													
3													3													
4													4													
5													5													
6													6													
7													7													
8													8													
9													9													
10													10													
11													11													
12													12													
13													13													
14													14													
15													15													
16													16													
17													17													
18													18													
19													19													
20													20													

Supplemental Plat
Big-B-Sonlo-Ling Beach
Auditors Plat # 3
4th Ward Pt

Assessment Roll and Tax List of Real Property in the Cass County, Minnesota, for Taxes for the Year 1961.

Form 5CD MILLER-DAVIS CO., MINNEAPOLIS

	IN WHOSE NAME ASSESSED	DESCRIPTION OF PROPERTY: SUBDIVISION	Sec. or Lot	Town. or Block	Rng.	Number of Acres of Land (Acres / 100ths)	No. School District	Indicate Homestead Yes or No	Agri. or Seasonal Resv. Yes or No	TOTAL ASSESSED VALUE (Dollars)	Total Assessed Value as Equalized by the Board of Review (Dollars)	FINAL EQUALIZED VALUE (Dollars)
1		NE¼ of NE¼	16	145	31		115					
2	U. S. of America	NW¼ of NE¼ LESS PART S. OF RY.										
3	Dolland L. & Carroll Preno	2 ACS OF SE¼ OF SW¼ E. OF RY.				2		NO	NO			
4	Nellie E. Hough	W. 145' OF E. 635' OF N. 633' OF NE¼ OF SW¼ E. OF RY.						YES	"			
5	G. W. Campbell	E½ OF GOVT LOT 1 LESS RY.				18.57		NO	YES			
6	U. S. of America	NE¼ of NW¼										
7	Hazel & Dagmar L. Laird	W½ OF W½ OF GOVT LOT 1 LESS RY.				9.23		YES	YES			
8	Alice L. Lundrigan	~~NW¼ of NW¼ GOVT LOT 1~~				38.36		NO	NO			
9	" "	SE¼ of NW¼ W. OF RY.				10		NO	"			
10	Ernest A. Rosenberg	SE¼ of NW¼ E. of RY. & less E. 100' of S. 548' & less W. 33' of E. 133' of S. 548'				22.74		YES	NO			
11	Alice L. Lundrigan	NE¼ of SW¼ W. OF RY.				10		NO	NO			
12	" "	NW¼ of SW¼ N. OF CREEK				30		NO	"			
13	Red L. Pickett	SW¼ of SW¼				4		YES	YES			
14	Walter L. & Nora O. Rainer	SE¼ of SW¼ E. OF RY. LESS 8 ACS.				25.66		NO	"			
15	Le Roy & Betty M. Ellis	NE¼ OF SW¼ OF G.N. RY. LESS SOLD				27		NO	"			
16	Lobel & Stella Nestland	SE¼ OF SW¼ W. OF RY.				10		NO	YES			
17	Ann A. Clark	E. 100' OF S. 548' OF SE¼ OF NW¼ W. OF HWY 371				1.66		YES	"			
18	Walter L. & Nora O. Rainer	SW¼ of SE¼ LESS SOLD				39.20		NO	"			
19	Howard L. & Isabelle J. Lohn	SE¼ of SE¼				40		YES	"			
20	Howard E. & Alice M. Johnson (Legal Des.-Sec. 16 T. 145 R. 31) (CONT. NEXT PAGE)	E½ OF W½ OF GOVT LOT 1 LESS RY.				9.23		NO	"			
	Carl H. & Dorothy J. Kaupp					339.25						

Sec. 16 T. 145 R. 31

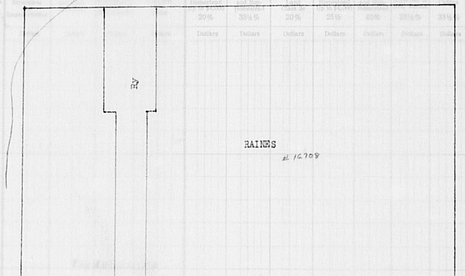

	SOLD FOR TAXES	VALUATIONS BY SCHOOL DISTRICTS AS EQUALIZED BY DEPARTMENT OF TAXATION: District No. 115 Rate 35 Mills (Dollars)	District No. 115 Rate 35 Mills (Dollars)	District No. 115 Rate 35 Mills (Dollars)	District No. 115 Rate 35 Mills (Dollars)	District No. ... Rate ... Mills (Dollars)	District No. ... Rate ... Mills (Dollars)	Tax Including State Homestead ... Mills ($ cts.)	State Tax on Non-Homestead 9.12 Mills ($ cts.)	SPECIAL TAXES ($ cts.)	SPECIAL TAXES ($ cts.)	TOTAL TAXES ($ cts.)
1												
2												
3		110						3902	100			4002
4		43						1526				1526
5				174				5738	158			5896
6												
7				180				5936				5936
8		84						2980	76			3056
9		24						852	22			874
10				291				9598				9598
11		124						4400	114			4514
12		80						2838	74			2912
13				74				2440				2440
14				137				4518	124			4642
15				50				1650	46			1696
16				20				660	18			678
17				5				164				164
18	SOLD FOR TAXES			58				1912	52			1964
19	SOLD FOR TAXES			800				26400	800			27200
20	SOLD FOR TAXES			330				10868	300			11168
		43		89				2936	82			3018
		125		1360	1398			46495				46495
		125		858	1250			28820	1166			29986
		168		2298	2648			84318				

	PAID	WHEN PAID (Month Day Year)	Number of Receipt	March Settlement 1962 ($ cts.)	June Settlement 1962 ($ cts.)	Penalty ($ cts.)	November Settlement 1962 ($ cts.)	Penalty ($ cts.)	Collections to First Monday in January 1963 ($ cts.)	Penalty ($ cts.)	Delinquent on First Monday in January 1963 ($ cts.)	Total Delinquent Tax and Penalty ($ cts.)	REMARKS
1													
2													
3	PAID IN FULL	FEB 20 1962	7293	4002									
4	PAID IN FULL	MAY 7 1962	8559		1526								
5	PAID IN FULL	APR 9 1962	6937		5896								
6													
7	2nd Half Paid / 1st HALF PAID	OCT 31 1962 / MAY 4 1962	10571 / 10534		2968		2968					15521	
8	PAID IN FULL	APR 3 1962	6108		3056								
9	PAID IN FULL	APR 3 1962	6108		874								
10	PAID IN FULL	APR 25 1962	6872		9598								
11	PAID IN FULL	APR 3 1962	6108		4514								
12	2nd HALF PAID / 1st HALF PAID	OCT 31 1962 / MAY 3 1962	11494 / 11568		2912		1226					15515	
13	PAID IN FULL	MAY 3 1962	12528		2440								
14	PAID IN FULL	MAY 3 1962	11598		4642								
15	PAID IN FULL	MAY 7 1962	8558		1696								
16	2nd HALF PAID / 1st HALF PAID	OCT 31 1962 / MAY 3 1962	11558 / 11553		678		824					15342	
17					164								
18											19.64		Abate #18838 Carl Jensen
19	PAID IN FULL	AUG 27 1962	16642				37568						
20											36.18		
				40.62	396.62		418.38				49.82		

Supplemented Plat Bug-B-Zo-Ko-Ling Beach

Auditors Plat # 3

4th Ave. Pt.

Road Portage

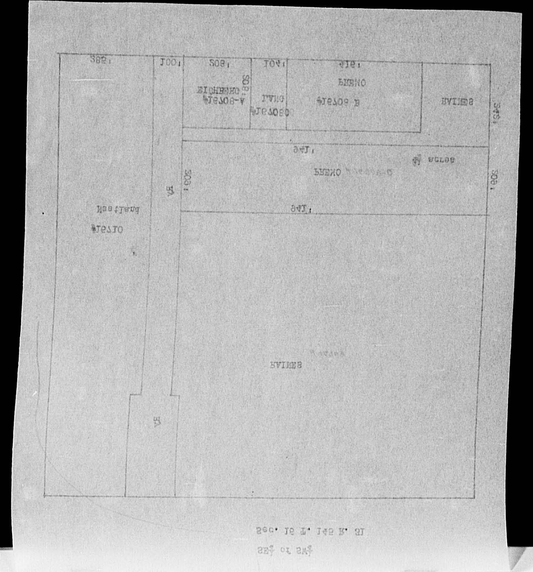

Assessment Roll and Tax List of Real Property in the Town of Pike Bay, Cass County, Minnesota, for Taxes for the Year 1961.

Form 5CD MILLER-DAVIS CO., MINNEAPOLIS

* Indicate Type of Property: R-Residential, C-Commercial, I-Industrial, U-Utility, F-Farm, L-Lakeshore, T-Timber, M-Mineral

	In Whose Name Assessed	Description of Property: Subdivision	Sec. or Lot	Town or Block	Rng.	Number of Acres of Land (Acres 100ths)	No. School District	Indicate Homestead Area or No.	Agr. or Non-Agr. Area or No.	Indicate Type of Property	True and Full Valuations: Land Exclusive of Structures and Improvements	Buildings and Other Structures	Machinery Permanently Attached to Real Estate	Total True and Full Value	Assessed Valuations: Homestead Up to $4,000 20%	Rural: Over $4,000 and Non-Homestead 33⅓%	All Other: Timber Land Class 3a 20%	Homestead Up to $4,000 25%	Over $4,000 and Non-Homestead 40%	Machinery Permanently Attached to Real Estate 33⅓%	Seasonal and Recreational Cabins 33⅓%	Total Assessed Value	Total Assessed Value as Equalized by the Board of Review	Final Equalized Value
						Acres					Dollars	Dollars	Dollars	Dollars	Dollars	Dollars	Dollars	Dollars	Dollars	Dollars	Dollars	Dollars	Dollars	Dollars
1		NE¼NE¼	16	145	31		115																	
2	U. S. of America	NW¼NE¼ LESS PART & RY.																						
3	Helland L. & Carol Prime	2 ACS OF SE¼ OF SW¼ E. OF RY.				2		NO	NO	R														
4	Nellie E. Hough	W. 145' OF E. 635' OF N. 635' OF NE¼ OF SW¼ E. OF RY.				½		"	"															
5	R. H. Campbell	E½ OF GOV'T LOT 1 LESS RY.				18.57		NO	Yes	F														
6	U. S. of America	NE¼NW¼																						
7	Hoyt & Bingman L. Laird	W½ OF W½ OF GOV'T LOT 1 LESS RY.				9.23		Yes	Yes	R														
8	Alice L. Lundigan	~~SW¼NW¼~~ GOV'T LOT 7				38.36		NO	NO	C														
9	" "	SE¼NW¼ W. OF RY.				10		NO	"	T														
10	Ernest A. Rosenberg	SE¼ OF NW¼ E. OF RY. & LESS S. 100' OF S. 561' & LESS W. 331' OF E. 1331' OF S. 561'				22.74		Yes	Yes	F		800	Added by T.B.								H 291			
11	Alice L. Lundigan	NE¼SW¼ W. OF RY.				10		NO	NO	C														
12	" "	NW¼SW¼ N. OF CREEK				30		NO	"	T														
13	Fred L. De Witt	SW¼SW¼				40		Yes	Yes	F														
14	Walter L. & Nora O. Rainer	SE¼SW¼ E. OF RY. LESS 8 ACS				25.66		NO	"	"														
15	LeRoy & Beatty M. Ellis	NW¼ OF SW¼ OF G.N. RY. LESS SOLD				37		NO	"	R														
16	Isabel & Stella Nestland	SE¼ OF SW¼ W. OF RY. ~~NE¼SW¼~~				10		NO	Yes	T														
17	Jim A. Clark	E. 100' OF S. 548' OF SE¼ OF NW¼				1.66		Yes	"	F														
18	Walter L. & Nora O. Rainer	W. OF HY. # 371 LESS SOLD				24.20		NO	"	"														
19	Ronald L. & Isabelle I. Cohn	SE¼NE¼				40		NO Yes	"	"		430	Added by T.B.								H 800 530			
20	Donald E. & Alice M. Hinman	E½ OF W½ OF GOV'T LOT 1 LESS RY. (CONT. NEXT PAGE)				9.23		NO	"	"														
	Carl W. & Dorothy J. Kampfer					39.25																		

	Sold for Taxes	Valuations by School Districts as Equalized by Department of Taxation: District No. 115 Rate 35.6 Mills	District No. 115 Rate 32.4 Mills	District No. ___ Rate ___ Mills	District No. ___ Rate ___ Mills	Tax Including State Homestead (Mills)	State Tax on Non-Homestead 9.12 Mills	Special Taxes	Special Taxes	Total Taxes	Paid	When Paid (Month Day Year)	Number of Receipt	March Settlement 1962	June Settlement 1962	Penalty	November Settlement 1962	Penalty	Collections to First Monday in January 1963	Penalty	Delinquent on First Monday in January 1963	Penalty	Total Delinquent Tax and Penalty	Remarks
		Dollars	Dollars	Dollars	Dollars	Dollars	Dollars	$ cts.	$ cts.	$ cts.				$ cts.	$ cts.	$ cts.	$ cts.	$ cts.	$ cts.	$ cts.	$ cts.	$ cts.	$ cts.	
1																								
2																								
3		110				3402	100			4002	PAID IN FULL	FEB 20 1962	7293	4002										
4		H 43				1526				1526	PAID IN FULL	MAY 7 1962	8559		1526									
5			174			5738	158			5896	PAID IN FULL	APR 9 1962	3931		5896									
6																								
7			H 180			5936				5936	2nd Half Paid 1st HALF PAID	OCT 3 1 1962 MAY 3 1 1962	20871 10534		2968		2968						15521	9505
8		84				2480	16			3056	PAID IN FULL	APR 3 1 1962			3056									9669
9		24				852	22			874	PAID IN FULL	APR 3 1 1962	3108		874									"
10			H 291			9598				9598	PAID IN FULL	APR 2 5 1962	6872		9598									9574
11		124				4400	114			4514	PAID IN FULL	APR 3 1 1962			4514									7669
12		80				2838	74			2912	PAID IN FULL	APR 3 1 1962	3108		2912									"
13			H 74			2440				2440	2nd HALF PAID 1st HALF PAID	OCT 3 1 1962 MAY 3 1 1962	18494 11568		1220		1220						15515	9521
14			137			4518	124			4642	PAID IN FULL	MAY 3 1 1962	12528		4642									7515
15			50			1650	46			1696	PAID IN FULL	MAY 3 1 1962	11598		1696									9520
16			20			660	18			678	PAID IN FULL 2nd HALF PAID	MAY 7 1962 OCT 3 1 1962	8556 18552		678									9517
17			H 5			164				164	1st HALF PAID	MAY 3 1 1962	11553		82		82						15346	9377
18	SOLD FOR TAXES		58			1912	52			1964											19.64			2518
19	SOLD FOR TAXES		H 800 530			37268	300			37568	PAID IN FULL	AUG 2 7 1962	6647				3756						Abate 48838 Canc. Tax	9519
20	SOLD FOR TAXES		89			2936	82			3018											30.18			2537
		H 43 422 465	H 1350 858 2208	1393 1280 2673		16495 728.20 8931.8	1166			9048.4				40.02	3962		4188				49.82			

Assessment Roll and Tax List of Real Property in the Cass County, Minnesota, for Taxes for the Year 1961.

Form 3C-D HILLER-DAVIS CO., MINNEAPOLIS

* Indicat

In Whose Name Assessed	Description of Property: Subdivision	Sec. or Lot	Town of Block	Rng.	Number of Acres of Land (Acres 100ths)	No. School District	Indicate Homestead Yes or No	Agri. Homes. Reg. Yes or No	* Indicate Type of Property	Land Exclusive Structures Improvements (Dollars)
State of Minnesota	1 THAT PART OF NW¼ OF SW¼ S. OF CREEK	16	145	31		115				
Elmer & Margaret Kallstrom	2 THAT PART OF N½ OF SE¼ LYING W. OF #371 ✓				10		No	Yes	T	
" " "	3 APPROX. 30 ACS. OF NW¼ OF SE¼ LYING W. OF #371 ✓				30		No	"	R	
William & Virginia Mikael	4 E. 165' OF N. 264' OF NE¼ OF SE¼ ✓						No	"	T	
Mrs. Mary Anderson	5 W. 302' OF S. 302' OF THAT PART OF SW¼ OF SE¼ E. OF HY 371 ✓				2		Yes	"	R	
Ruth Long	6 1/2 AC. IN SW COR. OF SE¼ OF SW¼ E. OF HY ✓						Yes	No	"	
Roy G. & Martha Hough Woods	7 E. 490' OF W. 635' OF N. 533' OF NE¼ OF SW¼ ✓						No	Yes	C	
Alfred A. & Helen A. Franco	8 4½ ACS. OF SE¼ OF SW¼ ✓				4.5		Yes	"	R	
Pine Bay Township	9 W. 33' OF E. 133' OF S. 548' OF SE¼ OF NW¼ (ROAD) ✓									
Clifford & Clara Riggles	10 E. 302' OF S. 302' OF THAT PART OF SW¼ OF SE¼ W. OF HY #371 ✓				2		Yes	Yes	T	
Palmer & Bertha M. Anderson	11 NE¼ OF SW¼ N½ of that part of SW¼ of SE¼ of 16-145-31 start at inter. Hy 371 & S. line of SW¼ of SE¼ N. 302' to pt. of begin.; W. 528'; N. 330'; E. 528'; S. along Hy. to begin. ✓				2		Yes	"	R	
William Eichberg	14 1 AC. IN SW COR. OF SE¼ OF SW¼ E. OF HY. ✓				1		Yes	No	"	
Ronald Cohn	15 SW¼ OF SE¼ E. OF HY 371 LESS W. 302' OF S. 302' ✓				6.50		Yes	Yes	T	
Hiller Lumber Bldg. & Supply Co.	16 NE¼ OF SE¼ LESS THAT PART W. OF #371 ✓				30		No	"	T	
" " "	17 NW¼ OF SE¼ LESS W. 30 AC. W. OF HY #371 ✓				10		No	"	"	
Clifford & Clara Riggles	N½ of that part of SW¼ of SE¼ of 16-145-31 start. intersection Hy. 371 & S. line of SW¼ of SE¼ N. 302' to pt. of beg.; W. 528' N. 330'; E. 528' S. along Hy to beg. W. 226' OF E. 528' OF S. 302' ✓				2		Yes	Yes	R	
Clifford R. & Clara A. Riggles	20 IN SW¼ OF SE¼ W. OF HY #371 ✓						Yes	"	T	
	(CONT'D NEXT PAGE)				120.30					

Total Assessed Value as Equalized by the Board of Review (Dollars)	Final Equalized Value (Dollars)



Assessment Roll and Tax List of Real Property in the Town of Pike Bay

Cass County, Minnesota, for Taxes for the Year 1961.

Form SCD HILLER-DAVIS CO., MINNEAPOLIS

* Indicate Type of Property: R-Residential, C-Commercial, I-Industrial, U-Utility, F-Farm, L-Lakeshore, T-Timber, M-Mineral

	In Whose Name Assessed	Description of Property: Subdivision	Sec. or Lot	Town or Block	Rng.	Number of Acres Land (Acres 100ths)	No. School District	Indicate Homestead Yes No	Agri. or Seas. Rec. Yes No	Indicate Type of Property	True and Full Valuations: Land Exclusive of Structures and Improvements	Buildings and Other Structures	Machinery Permanently Attached to Real Estate	Total True and Full Value	Assessed Valuations: Rural: Homestead Up to $4,000 20%	Rural: Over $4,000 and Non-Homestead 33⅓%	All Other: Timber Land Class 3e 20%	All Other: Homestead Up to $4,000 25%	All Other: Over $4,000 and Non-Homestead 40%	All Other: Machinery Permanently Attached to Real Estate 33⅓%	All Other: Seasonal and Recreational Cabins 33⅓%	Total Assessed Value as Examined by the Board of Review	Final Equalized Value
						Acres					Dollars	Dollars	Dollars	Dollars	Dollars	Dollars	Dollars	Dollars	Dollars	Dollars	Dollars	Dollars	Dollars
	State of Minnesota	THAT PART OF NW¼ OF SW¼ S. OF CREEK		16	145	31	115																
1	Elmer & Margaret Kallstrom	THAT PART OF NW¼ OF SE¼ LYING W. OF #371				10		no	yes	T													
2	" " "	APPROX. 30 ACS. OF NW¼ OF SE¼ LYING W. OF #371				30		no	"	R													
3	William & Virginia Mikesh	E. 165' OF N. 264' OF N.W. OF SE¼						No	"	T													
4	" " "	W. 302' OF S. 302' OF THAT PART OF SW¼ OF SE¼ E. OF HY #371				2		yes	"	R													
5	Mrs. Mary Anderson	½ AC. IN SW COR. OF SE¼ OF SW¼ E. OF RR						yes	no	"													
6	Ruth Long	E. 490' OF W. 685' OF N. 533' OF NW¼ OF SW¼						no	yes	C													
7	Roy G. & Martha Sturgis Woods	4½ ACS. OF SE¼ OF SW¼				4.5		yes	"	R													
8	Alfred L. & Helen R. Premo	W. 33' OF E. 133' OF S. 248' OF SE¼ OF NW¼ (ROAD)						yes	"														
9	Pike Bay Township	E. 302' OF S. 302' OF THAT PART OF SW¼ OF SE¼ W. OF HY #371				2		yes	yes	T													
10	Clifford & Clara Riggler	NE¼ OF SW¼ Lot 1 of that part of SW¼ of SE¼ of 16-145-31 start at inter. Hy 371 & S. line of SW¼ of SE¼ N. 302' to pt. of begin., W. 528'; N. 330'; E. 528'; S. along Hy. to begin.				2		yes	"	R			160 dwelling	160								160	
11	Palmer J. & Bertha M. Anderson	1 AC. IN SW COR. OF SE¼ OF SW¼ E. of RR.				1		yes	no	"													
12	William Eichberg	SW¼ of SE¼ E. of HY. 371						yes	yes	T													
13	Ronald Cohen	LESS W. 302' OF S. 302'				6.8		yes	yes	T													
14	Miller Lumber Bridge & Supply Co.	NE¼ OF SE¼ LESS THAT PART W. OF HY #371				30		no	"	T	120	dwelling	on lines 16	page 20								40	
15	" " " "	NW¼ OF SE¼ LESS W. 30 ACS. W. OF HY #371				10		no	"	"	45	dwelling	on lines 17	page 20								15	
16	Clifford & Clara Riggler	SE¼ of that part of SW¼ of SE¼ of 16-145-31 start. intersection Hy. 371 & S. line of SW¼ of SE¼ N. 302' to pt. of beg.; W. 528'; N. 330'; E. 528'; S. along Hy to beg.				2		yes	yes	R			200 dwelling	200								160	
17	Clifford R. & Clara A. Riggler	W. 226' OF E. 528' OF S. 302' OF SW¼ OF SE¼ W. OF HY #371						yes	"	T													
20		(CONT. NEXT PAGE)				120.30																	

	Sold for Taxes	Valuations by School Districts as Equalized by Department of Taxation: District No. 115 Rate 55 Mills	District No. 115 Rate 32 Mills	Tax Including State Homestead	State Tax on Non-Homestead 21.2 Mills	Special Taxes	Special Taxes	Total Taxes	Paid	When Paid (Month Day Year)	Number of Receipt	March Settlement 1962	June Settlement 1962	Penalty	November Settlement 1962	Penalty	Collections to First Monday in January 1963	Penalty	Delinquent on First Monday in January 1963	Total Delinquent Tax and Penalty	Remarks
		Dollars	Dollars	$ cts.	$ cts.	$ cts.	$ cts.	$ cts.				$ cts.	$ cts.	$ cts.	$ cts.	$ cts.	$ cts.	$ cts.	$ cts.	$ cts.	
1									2nd HALF PAID	OCT 3 1 1962											9558
2			4	132	04			136	1st HALF PAID	MAY 3 1 1962	12668		68		68						15370
									2nd HALF PAID	OCT 3 1 1962	10610										"
3			185	61.02	168			6270	1st HALF PAID	MAY 3 1 1962			31.35		31.35						
4	SOLD FOR TAXES		4	132	04			136	PAID IN FULL	AUG 6 1962	16456				136	03					2538
5			H 46	1518				1518	PAID IN FULL	MAY 3 1 1962	11498		15.18								9573
6		H 17		604				604	Balance Paid	OCT 1 3 1962	12812		30.44		3.00						15345 9611
									2nd HALF PAID	MAY 7 1 1962	12716										
7			50	1650	46			1696	1st HALF PAID	MAY 3 1 1962	11942										15516 9572
											12525		8.48		8.48						
8			H 49	1616				1616											1616	1778	2507
9																					
10			H 10	330				330	PAID IN FULL	MAY 3 1 1962	10515		3.30								9522
11									Balance Paid	OCT 3 1 1962	12403										15514
12			H 103	3396				3396	Part Paid	MAY 3 1 1962	11542		17.00		16.96					Bal. 16.96	9518
13																					
14		H 17		604				604	PAID IN FULL	MAY 9 1962	8215		6.04								7608
15	SOLD FOR TAXES		H 12	396				396	PAID IN FULL	AUG 2 7 1962	16672				396						Whole #8888 Conc. pen. 95.9
16			40	1320	36			1356	PAID IN FULL	MAY 3 1 1962	16951		13.56								9573
17	SOLD FOR TAXES		15	494	14			508	PAID IN FULL	MAY 3 1 1962			5.08		Refunded 5.08	2-7-68					Whole #452 Conc. Int. "
18																					9522
19			H 179	5904				5904	PAID IN FULL	MAY 3 1 1962	10514		59.04								9522
20			H 10	330				330	PAID IN FULL	MAY 3 1 1962			3.30								
		4 84	H 409 = 443 H 98 = 292 507 = 74	12108 23920 24528	272			24800					166.65		65.79				16.16		

Assessment Roll and Tax List of Real Property in the Town of Pike Bay, Cass County, Minnesota, for Taxes for the Year 1961.

Form 5CD MILLER-DAVIS CO., MINNEAPOLIS

* Indicate Type of Property: R-Residential, C-Commercial, I-Industrial, U-Utility, F-Farm, L-Lakeshore, T-Timber, M-Mineral

	In Whose Name Assessed	Description of Property: Subdivision	Sec. or Lot	Town or Block	Rng.	Number of Acres of Land (Acres 100ths)	No. School District	Indicate Homestead Yes or No	Agri. or Non-Agri. Yes or No	* Indicate Type of Property	True and Full Valuations: Land Exclusive of Structures and Improvements (Dollars)	Buildings and Other Structures (Dollars)	Machinery Permanently Attached to Real Estate (Dollars)	Total True and Full Value (Dollars)	Assessed Valuations, Rural: Homestead Up to $1,000 20% (Dollars)	Rural: Over $1,000 and Non-Homestead 33⅓% (Dollars)	All Other: Timber Land Class 3c 20% (Dollars)	All Other: Homestead Up to $1,000 25% (Dollars)	All Other: Over $1,000 and Non-Homestead 40% (Dollars)	All Other: Machinery Permanently Attached to Real Estate 33⅓% (Dollars)	All Other: Seasonal and Recreational Cabins 33⅓% (Dollars)	Total Assessed Value (Dollars)	Total Assessed Value as Equalized by the Board of Review (Dollars)	Final Equalized Value (Dollars)
1		NE¼ of NE¼		16	145	31	115																	
2		NW¼ of NE¼																						
3		SW¼ of NE¼																						
4		SE¼ of NE¼																						
5																								
6		NE¼ of NW¼																						
7		NW¼ of NW¼																						
8		SW¼ of NW¼																						
9		SE¼ of NW¼																						
10																								
11		NE¼ of SW¼																						
12		NW¼ of SW¼																						
13		SW¼ of SW¼																						
14		SE¼ of SW¼																						
15																								
16	Wayne E. Hamstra	W. 24 RDS. of S. 54 RDS. of NE¼ of SE¼				1		710	710	C	60	600 Seal Wgt. 8										220		
17	" "	NW¼ of SE¼ LYING E. & S. OF PAY # 371				1		710	710	C	45											15		
18		SW¼ of SE¼																						
19		SE¼ of SE¼																						
20																								

Cass County, Minnesota, for Taxes for the Year 1961.

	Sold for Taxes	Valuations by School Districts as Equalized by Department of Taxation: District No. 115 Rate 54 Mills (Dollars)	District No. ___ Rate ___ Mills (Dollars)	District No. ___ Rate ___ Mills (Dollars)	District No. ___ Rate ___ Mills (Dollars)	District No. ___ Rate ___ Mills (Dollars)	District No. ___ Rate ___ Mills (Dollars)	Tax including State Homestead ___ Mills ($ cts.)	State Tax on Non-Homestead 412 Mills ($ cts.)	Special Taxes ($ cts.)	Special Taxes ($ cts.)	Total Taxes ($ cts.)	Paid: When Paid Month Day Year	Number of Receipt	March Settlement 1962 ($ cts.)	June Settlement 1962 ($ cts.)	Penalty ($ cts.)	November Settlement 1962 ($ cts.)	Penalty ($ cts.)	Collections to First Monday in January 1963 ($ cts.)	Penalty ($ cts.)	Delinquent on First Monday in January 1963 ($ cts.)	Total Delinquent Tax and Penalty ($ cts.)	Remarks
1																								
2																								
3																								
4																								
5																								
6																								
7																								
8																								
9																								
10																								
11																								
12																								
13																								
14																								
15																								
16		220						7806	200			8006	PAID IN FULL MAY 31 1962	11563		8552								2116
17		15						532	14			546	PAID IN FULL MAY 31 1962											
18																								
19																								
20		235						8338	214			8552				8552								

4th Nwg Pt

Supplemental Plat
Bug-B-Kon-Ing Beach

Auditors Plat # 3

Assessment Roll and Tax List of Real Property in the Town of Pike Bay

Form 3-CD MILLER-DAVIS CO., MINNEAPOLIS

* Indicate Type of Property: R-Residential, C-Commercial, I-Industrial, U-Utility, F-Farm, L-Lakeshore, T-Timber, M-Mineral

IN WHOSE NAME ASSESSED	DESCRIPTION OF PROPERTY: Subdivision	Sec. or Lot	Town or Block	Rng.	Number of Acres of Land (Acres 100ths)	No. School District	Indicate if assessed Yes or No	Agricultural Red. Yes or No	Indicate Type of Property	TRUE AND FULL VALUATIONS: LAND Exclusive of Structures and Improvements	BUILDINGS and Other Structures	MACHINERY Permanently Attached to Real Estate	TOTAL True and Full Value	ASSESSED VALUATIONS: RURAL: Homestead Up to $4,000 20%	Over $4,000 and Non-Homestead 33⅓%	ALL OTHER: Timber Land Class 3c 20%	Homestead Up to $4,000 25%	Over $4,000 and Non-Homestead 40%	MACHINERY Permanently Attached to Real Estate 33⅓%	Seasonal and Recreational Cabins 33⅓%	TOTAL ASSESSED VALUE	Total Assessed Value as Equalized by Board of Review	FINAL EQUALIZED VALUE
					Acres					Dollars	Dollars	Dollars	Dollars	Dollars	Dollars	Dollars	Dollars	Dollars	Dollars	Dollars	Dollars	Dollars	Dollars
Harold L. & Norma M. Jehlke	1 LOT 1 EXCEPT E½ 10 ACS & LESS RY.	17	145	31	32.26	115	Yes	Yes	F														
" " "	MOST E½ 10 ACS. OF GOVT						Yes		T														
	2 LOT 2 LESS RY.				10		Yes	"	T														
Ole Hendrickson	3 GOVT LOT 7 LESS RY R/W				72.46		No	"	"														
" "	4 GOVT LOT 8 LESS RY R/W						No	"	"														
Floyd L. & Dagmar L. Baird	5 E. 10 ACS. OF GOVT LOT 1 LESS RY.				10		Yes	"	"														
Hubert D. & Louise E. Lidstrom	6 GOVT LOT 3 LESS RY R/W & RY.				43.16		Yes	"	"														
State of Minnesota	7 GOVT LOT 4 LESS 4.12 ACS & LESS RY.																						
State of Minnesota	8 GOVT LOT 5 LESS R/W RT WY.																						
State of Minnesota	9 GOVT LOT 6 LESS R/W RT WY.																						
Oscar & Ethelwyn Erickson	10 4.12 ACS. OF GOVT LOT 4				4.12		Yes	Yes	F		SOD										4256		
State of Minnesota	11 NE¼ of SW¼																						
State of Minnesota	12 NW¼ of SW¼																						
Frank & Johanna Elliott	13 SW¼ of SW¼				40		Yes	Yes	F														
Knutland & Lurley Molash	14 SE¼ of SW¼ less 1 SE¼ of SW¼				40		No	Yes	"														
Hubert D. & Louise E. Lidstrom	15 GOVT LOT 2 LESS RY RT. OF WY. & LESS MOST E½ 10 ACS.				31.20		Yes	"	"		190										4232		
State of Minnesota	16 NE¼ of SE¼																						
The Northwest Paper Company	17 NW¼ of SE¼				40		No	Yes	T														
~~State of Minnesota~~ Bertha Bisson	18 SW¼ of SE¼				40																		
Harry L. & Bertha E. Bisson	19 S½ of SE¼ of SE¼				20		Yes	"	F														
The Northwest Paper Company	20 N½ of SE¼ of SE¼				20		No	"	T														
	(CONT. NEXT PAGE)				400.44																		

Tax Day for 1961

Cass County, Minnesota, for Taxes for the Year 1961.

	SOLD FOR TAXES	VALUATIONS BY SCHOOL DISTRICTS AS EQUALIZED BY DEPARTMENT OF TAXATION: District No. ..... Rate ..... Mills	District No. ..... Rate ..... Mills	District No. ..... Rate ..... Mills	District No. 115 Rate 32.6 Mills	District No. ..... Rate ..... Mills	District No. ..... Rate ..... Mills	Tax including State Homestead ..... Mills	State Tax on Non-Homestead 9.12 Mills	SPECIAL TAXES	SPECIAL TAXES	TOTAL TAXES	PAID	WHEN PAID (Month Day Year)	Number of Receipt	March Settlement 1962	June Settlement 1962	Penalty	November Settlement 1963	Penalty	Collections to First Monday in January 1963	Penalty	Delinquent on First Monday in January 1963	Total Delinquent Tax and Penalty	REMARKS
		Dollars	Dollars	Dollars	Dollars	Dollars	Dollars	$ cts.	$ cts.	$ cts.	$ cts.	$ cts.						$ cts.	$ cts.	$ cts.	$ cts.	$ cts.	$ cts.	$ cts.	
1					116			38.26				38.26	1 PAID IN FULL	MAY 13 1962	(10186)		42.23								95.24
2					12			3.96				3.96	2 PAID IN FULL	MAY 13 1962											
3	SOLD FOR TAXES				72			23.74	6.6			24.40	3										24.40	24.40	Lot 1 Blk 17
4	SOLD FOR TAXES				74			24.40	6.8			25.08	4										25.08	27.59	
5					15			4.94				4.94	5 2nd Half Paid	OCT 31 1962	26571		2.47		2.47						95.21
													1st HALF PAID	MAY 11 1962	10236										
6					43			14.18				14.18	6 PAID IN FULL	MAY 18 1962	11035		14.18								95.26
7													7												
8													8												
9													9 2nd Half Paid	OCT 30 1962	26543		42.21		42.21						
10					256			84.42				84.42	10 1st HALF PAID	MAY 31 1962	11544		42.21								95.27
11													11												
12													12												
13					71			23.42				23.42	13 2nd HALF PAID	OCT 30 1962	17372		15.75		15.75				23.42	25.76	95.13
14					94			31.00	8.6			31.86	14 1st HALF PAID	MAY 31 1962	13667										95.25
15					232			76.52				76.52	15 PAID IN FULL	MAY 18 1962	11035		76.52								95.26
16													16												
17					40			13.20	3.6			13.56	17 PAID IN FULL	MAY 31 1962	16985		13.56								14.26
18													18												
19	SOLD FOR TAXES				71			23.42				23.42	19										23.42	25.76	25.40
20					40			13.20	3.6			13.56	20 PAID IN FULL	MAY 31 1962	16985		13.56								14.26
					1186			374.66	27.2			377.58					224.65		66.61				96.32		

Assessment Roll and Tax List of Real Property in the Town of Pike Bay

Cass County, Minnesota, for Taxes for the Year 1961.

* Indicate Type of Property: R-Residential, C-Commercial, I-Industial, U-Utility, F-Farm, L-Lakeshore, T-Timber, M-Mineral

Form 5CD MILLER-DAVIS CO., MINNEAPOLIS

	In Whose Name Assessed	Description of Property: Subdivision	Sec. or Lot	Town or Block	Rng.	Number of Acres of Land: Acres	100ths	No. School District	Indicate Homestead Yes or No	Agri. or Rec. Yes or No	* Indicate Type of Property	True and Full Valuations: Land Exclusive of Structures and Improvements	Buildings and Other Structures	Machinery Permanently Attached to Real Estate	Total True and Full Value	Assessed Valuations: Rural: Homestead Up to $4,000 20%	Rural: Over $4,000 and Non-Homestead 33⅓%	All Other: Timber Land Class 3e 20%	All Other: Homestead Up to $4,000 25%	All Other: Over $4,000 and Non-Homestead 40%	Machinery Permanently Attached to Real Estate 33⅓%	Seasonal and Recreational Cabins 33⅓%	Total Assessed Value	Total Assessed Value as Equalized by the Board of Review	Final Equalized Value
			Dollars	Dollars	Dollars	Dollars	Dollars	Dollars	Dollars	Dollars	Dollars	Dollars	Dollars	Dollars	Dollars	Dollars	Dollars	Dollars	Dollars	Dollars	Dollars	Dollars	Dollars	Dollars	Dollars
1		NE¼ of NE¼		17	145	31		115																	
2		NW¼ of NE¼																							
3		SW¼ of NE¼																							
4		SE¼ of NE¼																							
5	Otter Tail Power Company	PART OF GOVT LOTS 2-3-4						170	170	U		60	Per Assessment										20		
6		NE¼ of NW¼																							
7		NW¼ of NW¼																							
8		SW¼ of NW¼																							
9		SE¼ of NW¼																							
10	Joseph & Florence Hough	S 655' of E 6 rods of Lot 2 SE																							
11		NE¼ of SW¼																							
12		NW¼ of SW¼																							
13		SW¼ of SW¼																							
14		SE¼ of SW¼																							
15																									
16		NE¼ of SE¼																							
17		NW¼ of SE¼																							
18		SW¼ of SE¼																							
19		SE¼ of SE¼																							
20																									

	Sold for Taxes	Valuations by School Districts as Equalized by Department of Taxation: District No. 115 Rate 34.8 Mills	District No. ..... Rate ..... Mills	District No. ..... Rate ..... Mills	District No. ..... Rate ..... Mills	Tax Including State Homestead ..... Mills	State Tax on Non-Homestead 9½ Mills	Special Taxes	Special Taxes	Total Taxes	Paid	When Paid: Month Day Year	Number of Receipt	March Settlement 1962	June Settlement 1962	Penalty	November Settlement 1962	Penalty	Collections to First Monday in January 1963	Penalty	Delinquent on First Monday in January 1963	Total Delinquent Tax and Penalty	Remarks
		Dollars	Dollars	Dollars	Dollars	Dollars	Dollars	$ cts.	$ cts.	$ cts.				$ cts.	$ cts.	$ cts.	$ cts.	$ cts.	$ cts.	$ cts.	$ cts.	$ cts.	
1																							
2																							
3																							
4											2nd HALF PAID	OCT 31 1962	18557										
5		20				7.10	18			7.28	1st HALF PAID	MAY 31 1962	10562		3.64		3.64						2.34
6																							
7																							
8																							
9																							
10																							
11																							
12																							
13																							
14																							
15																							
16																							
17																							
18																							
19																							
20		20				7.10	18			7.28					3.64		3.64						

Supplemental Plat
Sec-2-Sec-10-Twp 2nd

Auditors Plat 3

4th Nwd Pt

Assessment Roll and Tax List of Real Property in the Town of Pike Bay, Cass County, Minnesota, for Taxes for the Year 1961.

* Indicate Type of Property: R-Residential, C-Commercial, I-Industrial, U-Utility, F-Farm, L-Lakeshore, T-Timber, M-Mineral

Form 5CD · BUTLER-DAVIS CO., MINNEAPOLIS

	In Whose Name Assessed	Description of Property: Subdivision	Sec. or Lot	Town or Block	Rng.	Number of Acres of Land (Acres / 100ths)	No. School District	Indicate Homestead Yes or No	Agr. or Seas. Rec. Yes or No	* Indicate Type Property	True and Full Valuations: Land Exclusive of Structures and Improvements (Dollars)	Buildings and Other Structures (Dollars)	Machinery Permanently Attached to Real Estate (Dollars)	Total True and Full Value (Dollars)	Assessed Valuations: Rural: Homestead Up to $4,000 20% (Dollars)	Rural: Over $4,000 and Non-Homestead 33⅓% (Dollars)	All Other: Timber Land Class 3c 20% (Dollars)	All Other: Homestead Up to $4,000 25% (Dollars)	All Other: Over $4,000 and Non-Homestead 40% (Dollars)	All Other: Machinery Permanently Attached to Real Estate 33⅓% (Dollars)	All Other: Seasonal and Recreational Cabins 33⅓% (Dollars)	Total Assessed Value (Dollars)	Total Assessed Value as Equalized by the Board of Review (Dollars)	Final Equalized Value (Dollars)
1	State of Minnesota	GOVT LOT 5 LESS R/W & HY	18	145	31		115																	
2	State of Minnesota	GOVT LOT 6 " " " "																						
3	John Nurnes	GOVT LOT 9 " " " "				35.99		No	No	T														
4	State of Minnesota	GOVT LOT 10 " " " "																						
5																								
6	Philip & Lucille B. Sweeney	GOVT LOT 2 LESS R/W & HY				44.43		Yes	Yes	T														
7	The Northwest Paper Co.	GOVT LOT 1 " " " "				31.97		No	"	"														
8	Roy Stai	GOVT LOT 2 " " " "				37		No	"	T														
9	State of Minnesota	GOVT LOT 3 " " " "				34.59																		
10																								
11	The Northwest Paper Company	NE¼ of SW¼				40		No	Yes	T														
12	" " " "	~~NW¼ of SW¼~~ GOVT LOT 3				34.25		No	"	"														
13	" " " "	~~SW¼ of SW¼~~ GOVT LOT 4				34.25		No	"	F														
14	" " " "	SE¼ of SW¼				40		No	"	"														
15																								
16	WARNER John Warner	NE¼ of SE¼				40		No	Yes	T														
17	" "	NW¼ of SE¼				40		No	"	"														
18	The Northwest Paper Company	SW¼ of SE¼ LESS S. 330' of E. 660'				35		No	"	F														
19	John Nurnes	SE¼ of SE¼				40		No	"	"														
20	Paul H. Schiller	S. 330' of E. 660' of SW¼ of SE¼				5		Yes	"	"														
						494.76																		

Valuations by School Districts as Equalized by Department of Taxation

	Sold for Taxes	District No. 115 Rate 33 Mills (Dollars)	District No. 115 Rate 33 Mills (Dollars)	District No. 115 Rate 33 Mills (Dollars)	District No. 115 Rate 33 Mills (Dollars)	District No. ___ Rate ___ Mills (Dollars)	District No. ___ Rate ___ Mills (Dollars)	Tax including State Homestead Mills ($ cts.)	State Tax on Non-Homestead 9½ Mills ($ cts.)	Special Taxes ($ cts.)	Special Taxes ($ cts.)	Total Taxes ($ cts.)
1												
2												
3		48						1704	44			1748
4												
5												
6					88			2902				2902
7					88			2902	80			2982
8	SOLD FOR TAXES				74			2440	68			2508
9												
10												
11					60			1978	54			2032
12					74			2440	68			2508
13					149			4914	136			5050
14					102			3364	94			3458
15												
16					53			1748	48			1796
17					53			1748	48			1796
18	~~SOLD FOR TAXES~~				89			2936	82			3018
19					100			3298	82			3380
20	SOLD FOR TAXES				45			1484				1484
					133	133		1704				
		48			842	591		32154	814			34722
					975	1022		33858				

	Paid	When Paid (Month Day Year)	Number of Receipt	March Settlement 1962 ($ cts.)	June Settlement 1962 ($ cts.)	Penalty ($ cts.)	November Settlement 1962 ($ cts.)	Penalty ($ cts.)	Collections to First Monday in January 1963 ($ cts.)	Penalty ($ cts.)	Delinquent on First Monday in January 1963 ($ cts.)	Total Delinquent Tax and Penalty ($ cts.)	Remarks
1													
2													
3	2nd HALF PAID OCT 5 1962 1st HALF PAID MAY 3 1 1962		17973 10520		874		874						Paid Under Protest 15345
4													
5													
6	2nd HALF PAID OCT 3 1 1962 1st HALF PAID MAY 3 1 1962		20440 9758		145		145						15372 9528
7	PAID IN FULL MAY 3 1 1962		16705		27.82								14726
8									2508				2541
9													
10													
11	PAID IN FULL MAY 3 1 1962		16705		20 34								14726
12	PAID IN FULL MAY 3 1 1962				25 08								"
13	PAID IN FULL MAY 3 1 1962		16695		50 50								"
14	PAID IN FULL MAY 3 1 1962				34 58								"
15													
16	2nd HALF PAID OCT 5 1962 1st HALF PAID MAY 3 1 1962		17973 10520		17 96		17 96						Paid Under Protest 15345 Paid Under Protest
17	2nd HALF PAID OCT 5 1962 1st HALF PAID MAY 3 1 1962		17972 10520										14726
18	PAID IN FULL MAY 3 1 1962		16705		30 18								"
19	2nd HALF PAID OCT 5 1962 1st HALF PAID MAY 3 1 1962		17973 10520		16 95		16 95						Paid Under Protest 15345
20									14 84				2520
					342 64		58 16		39 92				

Supplemental Plat
Bug-B-Gone-Ling Beach
Auditors Plat 3
4th Wing Pt

Assessment Roll and Tax List of Real Property in the Town of Pike Bay, Cass County, Minnesota, for Taxes for the Year 1961.

Form 5CD MILLER-DAVIS CO., MINNEAPOLIS

* Indicate Type of Property: R-Residential, C-Commercial, I-Industrial, U-Utility, F-Farm, L-Lakeshore, T-Timber, M-Mineral

	In Whose Name Assessed	Description of Property: Subdivision	Sec. or Lot	Town or Block	Rng.	Number of Acres of Land (Acres 100ths)	No. School District	Indicate Homestead Yes No	Agric. or Seas. Rev. Yes No	* Indicate Type of Property	True and Full Valuations: Land Exclusive of Structures and Improvements	Buildings and Other Structures	Machinery Permanently Attached to Real Estate	Total True and Full Value	Assessed Valuations: Rural: Homestead Up to $4,000 20%	Rural: Over $4,000 and Non-Homestead 33⅓%	All Other: Timber Land Class 3c 20%	All Other: Homestead Up to $4,000 25%	All Other: Over $4,000 and Non-Homestead 40%	Machinery Permanently Attached to Real Estate 33⅓%	Seasonal and Recreational Cabins 33⅓%	Total Assessed Value	Total Assessed Value as Equalized by the Board of Review	Final Equalized Value
						Dollars					Dollars	Dollars	Dollars	Dollars	Dollars	Dollars	Dollars	Dollars	Dollars	Dollars	Dollars	Dollars	Dollars	Dollars
	~~Northwest Paper Co.~~ ~~Swan Anderson~~																							
1		NE¼ of NE¼ Govt. Lot 1	19	145	31	30 / 40	115	No	Yes	F														
2	The Northwest Paper Company	NW¼ of NE¼				40		No	"	T														
3	" " " "	SW¼ of NE¼				40		No	"	"														
4	~~Northwest Paper Co.~~ ~~Swan A. Anderson~~	SE¼ of NE¼				40		No	"	"														
5	~~Swan Anderson~~	NE¼ of NE¼ of NE¼ of NE¼				10																		
6	The Northwest Paper Company	NE¼ of NW¼				40		No	Yes	T														
7	" " " "	~~NW¼ of NW¼~~ Govt Lot 1				30.55		No	"	"														
8	" " " "	~~SW¼ of NW¼~~ " " 2				38.66		No	"	"														
9	" " " "	SE¼ of NW¼				40		No	"	"														
10																								
11	State of Minnesota	NE¼ of SW¼																						
12	Adolph & Edward Lehrke	~~NW¼ of SW¼~~ Govt Lot 3				37.70		Yes	Yes	T														
13	" " "	~~SW¼ of SW¼~~ " " 4				38.88		Yes	"	"														
14	" " "	SE¼ of SW¼				40		Yes	"	"														
15																								
16	Ernest Flemming	NE¼ of SE¼				40		No	Yes	F														
17	State of Minnesota	NW¼ of SE¼																						
18	State of Minnesota	SW¼ of SE¼																						
19	Emil Eskandson	SE¼ of SE¼				40		No	Yes	T														
20																								
						508.86																		

	Sold for Taxes	Valuations by School Districts as Equalized by Department of Taxation: District No. ___ Rate ___ Mills	District No. ___ Rate ___ Mills	District No. ___ Rate ___ Mills	District No. 2112 Rate 8 Mills 523	District No. ___ Rate ___ Mills	District No. ___ Rate ___ Mills	Tax including State Homestead ___ Mills	State Tax on Non-Homestead 9.12 Mills	Special Taxes	Special Taxes	Total Taxes
		Dollars	Dollars	Dollars	Dollars	Dollars	Dollars	$ cts.	$ cts.	$ cts.	$ cts.	$ cts.
1	Sold for Taxes				165			5442	150			5592
2					96			3166	88			3254
3					80			2638	72			2710
4	Sold for Taxes				80			2638	72			2710
5												
6					90			2968	82			3050
7					72			2374	66			2440
8					74			2440	68			2508
9					80			2638	72			2710
10												
11												
12					W 66			2176				2176
13					W 55			1814				1814
14					W 48			1584				1584
15												
16	Cogg				168			5540	154			5694
17												
18												
19	Cogg				100			3298	92			3390
20					4 169 / 1994 / 1774			38716	916			39632

	Paid	When Paid: Month Day Year	Number of Receipt	March Settlement 1962	June Settlement 1962	Penalty	November Settlement 1962	Penalty	Collections to First Monday in January 1963	Penalty	Delinquent on First Monday in January 1963	Penalty	Total Delinquent Tax and Penalty	Remarks
					$ cts.	$ cts.	$ cts.	$ cts.	$ cts.	$ cts.	$ cts.	$ cts.	$ cts.	
1	PAID IN FULL	MAY 3 1 1962	13443		55.92									2542
2	PAID IN FULL	MAY 3 1 1962	16946		32.54									14727
3	PAID IN FULL	MAY 3 1 1962			27.10									"
4	PAID IN FULL	MAY 2 5 1962	13442		27.10									2542
5														
6	PAID IN FULL	MAY 3 1962			30.50									14727
7	PAID IN FULL	MAY 3 1 1962	16946		24.40									"
8	PAID IN FULL	MAY 3 1 1962			25.08									"
9	PAID IN FULL	MAY 3 1 1962			27.10									"
10														
11														
12	2nd HALF PAID	OCT 2 9 1962	17906		10.88		10.88							15573
13	1st HALF PAID	MAY 3 1 1962	11536											15573
14	2nd HALF PAID	OCT 2 9 1962	17906		9.07		9.07							15573
15	1st HALF PAID	MAY 3 1 1962	11536		7.92		7.92							15573
16	2nd HALF PAID	SEP 1 8 1962	17306		28.47		28.47							15573
17	1st Half Paid	MAY 1 4 1962	8918											
18														
19	1st Half Paid	MAY 1 4 1962	8918		16.95		16.95							15573
20	2nd HALF PAID	SEP 1 8 1962	17306											
					222.03		93.29							

Supplement: Plat Bug-2-Zollo-Ring Beach

Auditors File # 3

dh Nov 71

Assessment Roll and Tax List of Real Property in the Town of Pike Bay, Cass County, Minnesota, for Taxes for the Year 1961.

* Indicate Type of Property: R-Residential, C-Commercial, I-Industrial, U-Utility, F-Farm, L-Lakeshore, T-Timber, M-Mineral

Form 5C13 MILLER-DAVIS CO., MINNEAPOLIS

	In Whose Name Assessed	Description of Property: Subdivision	Sec. or Lot	Town or Block	Rng.	Number of Acres of Land: Acres	100ths	No. School District	Indicate Homestead Yes or No	Agricultural Homestead Yes or No	* Indicate Type of Property	True and Full Valuations: Land Exclusive of Structures and Improvements	Buildings and Other Structures	Machinery Permanently Attached to Real Estate	Total True and Full Value	Assessed Valuations: Rural: Homestead Up to $4,000 20%	Over $4,000 and Non-Homestead 33⅓%	All Other: Timber Land Class 3c 20%	Homestead Up to $4,000 25%	Over $4,000 and Non-Homestead 40%	Machinery Permanently Attached to Real Estate 33⅓%	Seasonal and Recreational Cabins 33⅓%	Total Assessed Value	Total Assessed Value as Equalized by the Board of Review	Final Equalized Value
												Dollars	Dollars	Dollars	Dollars	Dollars	Dollars	Dollars	Dollars	Dollars	Dollars	Dollars	Dollars	Dollars	Dollars
1	George & Hugh Elliott	NE¼ of NE¼				20145	31	115	Yes	Yes	F														
2	State of Minnesota (cont to: Elmer Kallstrom)	NW¼ of NE¼							No	"	T														
3	The Northwest Paper Company	SW¼ of NE¼							No	"	"														
4	" " " "	SE¼ of NE¼							No	"	"														
5																									
6	State of Minnesota (cont to: Elmer Kallstrom)	NE¼ of NW¼							No	Yes	T														
7	Beatrice Polsch Nurnes	NW¼ of NW¼							Yes	"	F														
8	Leland E. Russell	SW¼ of NW¼							Yes	"	T														
9	The Northwest Paper Company	SE¼ of NW¼							No	"	"														
10																									
11	Leland E. Russell	NE¼ of SW¼							Yes	Yes	T														
12	" "	NW¼ of SW¼							Yes	"	F														
13	" "	SW¼ of SW¼							Yes	"	"														
14	" "	SE¼ of SW¼							Yes	"	T														
15																									
16	Robert J. Richards	NE¼ of SE¼							Yes	Yes	T														
17	" "	NW¼ of SE¼							Yes	"	"														
18	" "	SW¼ of SE¼							Yes	"	"														
19	" "	SE¼ of SE¼							Yes	"	F														
20																									
						640																			

Valuations by School Districts as Equalized by Department of Taxation

	Sold for Taxes	District No. / Rate ___ Mills	District No. / Rate ___ Mills	District No. / Rate ___ Mills	District No. 115 / Rate 32.5 Mills	District No. / Rate ___ Mills	District No. / Rate ___ Mills	Tax Including State Homestead 9.12 Mills	State Tax on Non-Homestead ___ Mills	Special Taxes	Special Taxes	Total Taxes
		Dollars	Dollars	Dollars	Dollars	Dollars	Dollars	$ cts.	$ cts.	$ cts.	$ cts.	$ cts.
1					H 64			2110				2110
2	Year C				80			2638	72			2710
3					60			1978	54			2032
4					80			2638	72			2710
5												
6	Year C				80			2638	74			2712
7	SOLD FOR TAXES				H 70			2308				2308
8					H 32			1056				1056
9					60			1978	54			2032
10												
11					H 32			1056				1056
12					H 57			1880				1880
13					H 86			2836				2836
14					H 40			1320				1320
15												
16					H 32			1056				1056
17					H 40			1320				1320
18					H 40			1320				1320
19					H 188			6200				6200
20					H 681 360 1041			34332	326			34658

	Paid	When Paid: Month Day Year	Number of Receipt	March Settlement 1962	June Settlement 1962	Penalty	November Settlement 1962	Penalty	Collections to First Monday in January 1963	Penalty	Delinquent on First Monday in January 1963	Total Delinquent Tax and Penalty	Remarks
				$ cts.	$ cts.	$ cts.	$ cts.	$ cts.	$ cts.	$ cts.	$ cts.	$ cts.	
1	PAID IN FULL	MAY 3 1 1962	11549		21 10								9529
2	2nd HALF PAID	OCT 3 1 1962	18649										9558
2	1st HALF PAID	MAY 3 1 1962	10550		13 55		13 55						1427
3	PAID IN FULL	MAY 3 1 1962			20 32								"
4	PAID IN FULL	MAY 3 1 1962	14986		27 10								
5													
6	2nd HALF PAID 1st HALF PAID	OCT 3 1 1962 MAY 3 1 1962	18649 10550		13 56		13 56				23 08		9558 2556
7	2nd HALF PAID	OCT 2 9 1962	17860				5 28						9526
8	1st HALF PAID	JUN 2 0 1962	14001				5 28	04					1427
9	PAID IN FULL	MAY 3 1 1962	14986		20 32								
10													9533
11	2nd HALF PAID 1st HALF PAID 2nd HALF PAID 1st HALF PAID 2nd HALF PAID 1st HALF PAID 2nd HALF PAID 1st HALF PAID	OCT 2 9 1962 JUN 2 0 1962 OCT 2 9 1962 JUN 2 0 1962 OCT 2 9 1962 JUN 2 0 1962 OCT 2 9 1962 JUN 2 0 1962	17860 14001				35 46 35 46						no penalty, check was in time.
12													
13													
14													
15													9551
16	2nd HALF PAID 1st HALF PAID	OCT 3 1 1962 MAY 3 1 1962			5 28		5 28						
17	2nd HALF PAID 1st HALF PAID	OCT 3 1 1962 MAY 3 1 1962	18404		6 60		6 60						8374
18	2nd HALF PAID 1st HALF PAID	OCT 3 1 1962 MAY 3 1 1962	10450		6 60		6 60						
19	2nd HALF PAID 1st HALF PAID	OCT 3 1 1962 MAY 3 1 1962			31 00		31 00						
20													
					145 43		158 09				23 08		

Supplemental Plat Aug. 2-20-19-Pine Beach
Auditors Plat #3

Assessment Roll and Tax List of Real Property in the Town of Pike Bay

Form S.C.D. MILLER-DAVIS CO., MINNEAPOLIS

N½ of NE¼ Sec. 21-T.145-R.31

IN WHOSE NAME ASSESSED		Number of Acres Land	Value Exclusive of Improvements	Value of Improvements	TOTAL ASSESSED VALUE	Total Assessed Value as Equalized by the Board of Equalization
Wheeler Lumber Bridge & Supply Co.	1	22	115			
" " " "	2	31.27				
The Northwest Paper Co.	3					
" " "	4					
Leo Withner Jr.	5	8.73				
Reuben H. & Sarah H. Dilla	6	36.94				
The Northwest Paper Company	7					
" " " "	8					
State of Minnesota	9					
	10					
State of Minnesota (cont'd.: Elmer Kallstrom)	11					
The Northwest Paper Company	12					
John A. Dilla	13					
Virgil L. & Ethel Foster	14					
	15					
Mark N. & Eva M. Landis	16					
" " "	17					
" " "	18					
" " "	19					
The Northwest Paper Company	20					

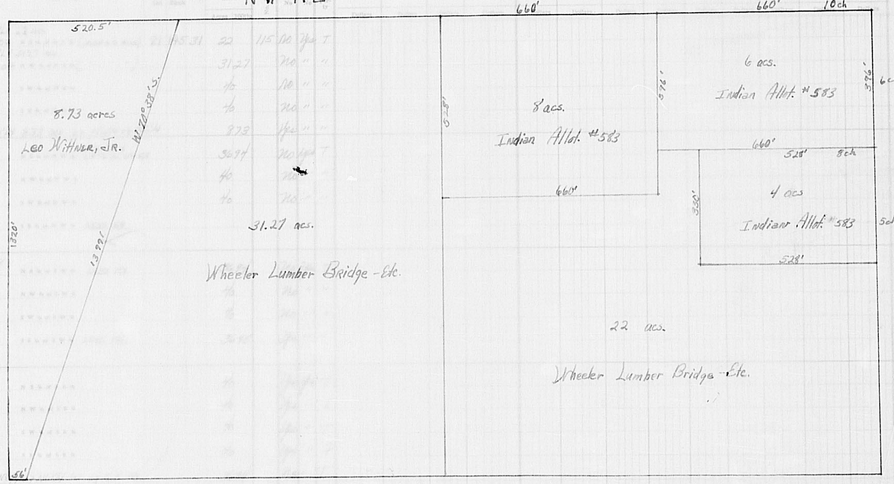

	SOLD FOR TAXES	VALUATIONS BY SCHOOL DISTRICTS AS EQUALIZED BY DEPARTMENT OF TAXATION (District No. / Rate / Dollars)	Tax including State Homestead	State Tax on Non-Homestead 9.12 Mills	SPECIAL TAXES	SPECIAL TAXES	TOTAL TAXES	PAID	WHEN PAID (Month Day Year)	Number of Receipt	March Settlement 1962	June Settlement 1962	Penalty	November Settlement 1962	Penalty	Collections to First Monday in January 1963	Penalty	Delinquent on First Monday in January 1963	Total Delinquent Tax and Penalty	REMARKS
1		40	1320	36			1356	PAID IN FULL	MAY 31 1962			13 56								9523
2		59	1946	54			2000	PAID IN FULL	MAY 31 1962	16751		20 00								"
3		80	2638	72			2710	PAID IN FULL	MAY 31 1962			27 10								14727
4		80	2638	72			2710	PAID IN FULL	MAY 31 1962	16706		27 10								"
5	SOLD FOR TAXES	4 238	7850				7850	PAID IN FULL	MAY 7 1962	15566		78 50								25557
6	SOLD FOR TAXES	67	2210	62			2272											22 72		
7		80	2638	74			2712	PAID IN FULL	MAY 31 1962			27 12								14728
8		80	2638	74			2712	PAID IN FULL	MAY 31 1962	16707		27 12								"
9																				
10																				
11	Jan. 1 SOLD FOR TAXES	144	6398	176			6574											65 74		2526
12		80	2638	74			2712	PAID IN FULL	AUG 2 9 1962	16707		27 12								14728
13		65	2144	60			2204	PAID IN FULL	AUG 2 9 1962	16676				22 04	.55					2521
14		70	2308				2308	1st HALF PAID 2nd HALF PAID	MAY 31 1962 OCT 31 1962	14620 18558		11 54		11 54					15375	9533
15																				2532
16		52	1714				1714	2nd HALF PAID 1st HALF PAID 2nd HALF PAID	AUG 27 1962 MAY 31 1962 AUG 27 1962	16639		71 41		71 41						"
17		50	1650				1650	1st HALF PAID 2nd HALF PAID	MAY 31 1962 AUG 27 1962	11535										"
18		50	1650				1650	1st HALF PAID 2nd HALF PAID	MAY 31 1962 AUG 27 1962											"
19		281	9268				9268	1st HALF PAID	MAY 31 1962											"
20		78 + 741 ~~7283~~ 1644	25772 54220	70 884			26 42 55044	PAID IN FULL	MAY 31 1962	16907		26 42								14728
												356 97		104 97				88 46		

Supplement 1 Pint
Bug-3-Ko-Ne-Ning Beach
Auditors Plat # 3
4th N.W.G. Pt.

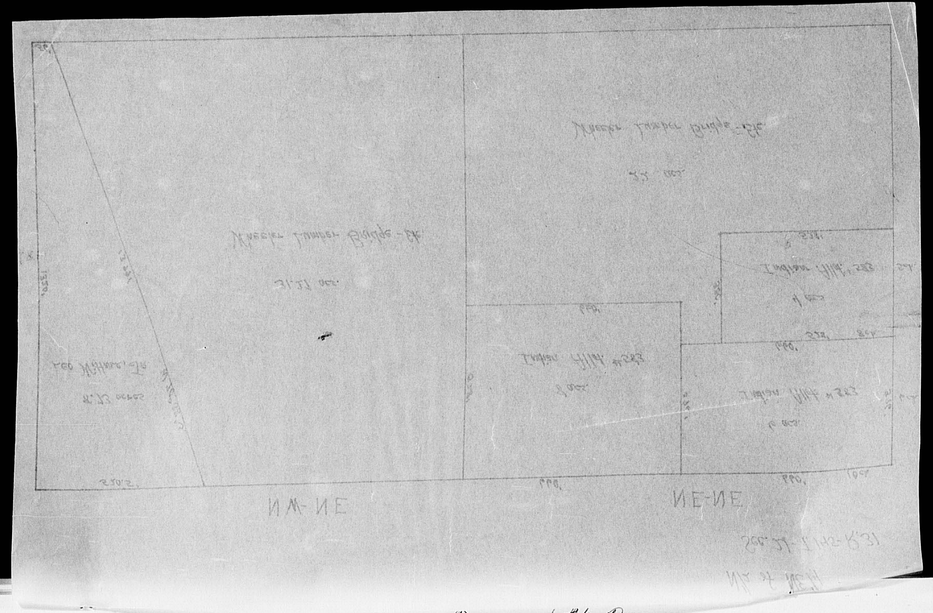

Assessment Roll and Tax List of Real Property in the Bruno of Lake Pine, Cass County, Minnesota, for Taxes for the Year 1961.

* Indicate Type of Property: R-Residential, C-Commercial, I-Industrial, U-Utility, F-Farm, L-Lakeshore, T-Timber, M-Mineral

Form 3CD—MILLER-DAVIS CO., MINNEAPOLIS

	In Whose Name Assessed	Description of Property: Subdivision	Sec. or Lot	Town or Block	Rng.	Number of Acres of Land (Acres 100ths)	No. School District	Indicate Homestead Yes or No	Agricultural Homestead Yes or No	Indicate Type of Property	True and Full Valuations: Land Exclusive of Structures and Improvements	Buildings and Other Structures	Machinery Permanently Attached to Real Estate	Total True and Full Value	Assessed Valuations: Rural: Homestead Up to $4,000 20%	Rural: Over $4,000 and Non-Homestead 33⅓%	All Other: Timber Land Class 5c 20%	All Other: Homestead Up to $1,000 25%	All Other: Over $4,000 and Non-Homestead 40%	All Other: Machinery Permanently Attached to Real Estate 33⅓%	All Other: Seasonal and Recreational Cabins 33⅓%	Total Assessed Value	Total Assessed Value as Equalized by the Board of Review	Final Equalized Value	Remarks
						Dollars					Dollars	Dollars	Dollars	Dollars	Dollars	Dollars	Dollars	Dollars	Dollars	Dollars	Dollars	Dollars	Dollars	Dollars	
1	Schuler Lumber Bridge & Supply Co.	SLY 22 ACS OF NE¼NE¼ (MAP ON FILE)	21	145	31	22	115	No	Yes	T															9523
2	" " " "	SLY 31.27 ACS. OF NW¼NE¼ (" " ")				31.27		No	"	"															"
3	The Northwest Paper Co.	SW¼NE¼				40		No	"	"															14727
4	" " " "	SE¼NE¼				40		No	"	"															"
5	Geo. Mittner Jr.	W½ 8.73 ACS. OF NW¼ OF NE¼				8.73		Yes	"	"															2357
6	Reuben H. & Sarah H. Dillon	NE¼NW¼ LESS RY. & 4.23 AC. OF RY.				36.94		No	Yes	T															14728
7	The Northwest Paper Company	NW¼NW¼				40		No	"	"															"
8	" " " "	SW¼NW¼				40		No	"	"															
9	State of Minnesota	SE¼NW¼ LESS RY.																							
10																									
11	State of Minnesota (cont to: Elmer Kuldtvedt)	NE¼SW¼ LESS RY				36.94		No	Yes	T															2838
12	The Northwest Paper Company	NW¼SW¼				40		No	"	"															14728
13	John A. Bila	SW¼SW¼				40		No	"	"															3521
14	Virgil L. & Ethel Boots	SE¼SW¼ LESS RY.				36.95		Yes	"	"															15375 9533
15																									
16	Mark N. & Eva M. Landis	NE¼SE¼				40		Yes	Yes	T															9532
17	" " "	NW¼SE¼				40		Yes	"	L															"
18	" " "	SW¼SE¼				40		Yes	"	T															
19	" " "	SE¼SE¼				40		Yes	"	F															14728
20	The Northwest Paper Company	NE¼ OF NW¼ W. OF G.N. RY.				36.94		No	"	T															
						609.77																			

Cass County, Minnesota, for Taxes for the Year 1961.

	Sold for Taxes	Valuations by School Districts as Equalized by Department of Taxation: District No. / Rate ... Mills	Dollars	District No. / Rate ... Mills	Dollars	District No. / Rate ... Mills	Dollars	District No. 115 / Rate 32.4 Mills	Dollars	District No. / Rate ... Mills	Dollars	District No. / Rate ... Mills	Dollars	Tax including State Homestead ... Mills	$ cts.	State Tax on Non-Homestead 9.12 Mills	$ cts.	Special Taxes	$ cts.	Special Taxes	$ cts.	Total Taxes	$ cts.
1								40						1320	36							1356	
2								59						1946	54							2000	
3								80						2638	72							2710	
4								80						2638	72							2710	
5	SOLD FOR TAXES							238						7850								7850	
6	SOLD FOR TAXES							67						2210	62							2272	
7								80						2638	74							2712	
8								80						2638	74							2712	
9																							
10																							
11	Sold for taxes							144						4798	176							4974	
12								80						2638	74							2712	
13								65						2144	60							2204	
14								70						2308								2308	
15																							
16								52						1714								1714	
17								50						1650								1650	
18								50						1650								1650	
19								281						9268								9268	
20								78						2572	70							2642	
								741						24420	874							25044	
								903															
								1644															

	Paid	When Paid: Month Day Year	Number of Receipt	March Settlement 1962 $ cts.	June Settlement 1962 $ cts.	Penalty $ cts.	November Settlement 1962 $ cts.	Penalty $ cts.	Collections to First Monday in January 1963 $ cts.	Penalty $ cts.	Delinquent on First Monday in January 1963 $ cts.	Total Delinquent Tax and Penalty $ cts.
1	PAID IN FULL	MAY 3 1 1962			13.56							
2	PAID IN FULL	MAY 3 1 1962	16757		20.00							
3	PAID IN FULL	MAY 3 1 1962			27.10							
4	PAID IN FULL	MAY 3 1 1962	16906		27.10							
5	PAID IN FULL	MAY 7 1962	16566		78.50							
6	PAID IN FULL	MAY 3 1 1962									22.72	
7	PAID IN FULL	MAY 3 1 1962	16907		27.12							
8	PAID IN FULL	MAY 3 1 1962			27.12							
9												
10												
11	PAID IN FULL	MAY 3 1 1962	16907		27.12						25.74	
12	PAID IN FULL	AUG 2 9 1962	16676				32.04	.55				
13	1st HALF PAID	NOV 3 1 1961	14620		11.54							
14	2nd HALF PAID	OCT 3 1 1962	18588				11.54					
15	2nd HALF PAID	AUG 27 1962										
16	1st HALF PAID	MAY 3 1 1962										
17	1st HALF PAID	MAY 3 1 1962	16639		71.41		71.41					
18	2nd HALF PAID	AUG 27 1962	11533									
19	1st HALF PAID	MAY 3 1 1962										
20	1st HALF PAID	AUG 27 1962										
	PAID IN FULL	MAY 3 1 1962	16907		26.42							
					356.77		184.77				88.46	

Remarks
9523
"
14727
"
2357
14728
"
2838
14728
3521
15375 9533
9532
"
14728

Supplemental Tax Roll Dec. 26-27-28-29 Long Beach

Auditors File # 3

Auditors Pr.

Assessment Roll and Tax List of Real Property in the Town of Pike Bay, Cass County, Minnesota, for Taxes for the Year 1961.

Form 5CD HILLER-DAVIS CO., MINNEAPOLIS

* Indicate Type of Property: R-Residential, C-Commercial, I-Industrial, U-Utility, F-Farm, L-Lakeshore, T-Timber, M-Mineral

		Description of Property							True and Full Valuations				Assessed Valuations										
													Rural			All Other							
In Whose Name Assessed		Subdivision	Sec. or Lot	Town or Block	Rng.	Number of Acres of Land (Acres / 100ths)	No. School District	Indicate Homestead Yes or No	Agri. Soil Reserve Yes or No	Indicate Type of Property	Land Exclusive of Structures and Improvements (Dollars)	Buildings and Other Structures (Dollars)	Machinery Permanently Attached to Real Estate (Dollars)	Total True and Full Value (Dollars)	Homestead Up to $4,000 20% (Dollars)	Over $4,000 and Non-Homestead 33⅓% (Dollars)	Timber Land Class 3e 20% (Dollars)	Homestead Up to $4,000 25% (Dollars)	Over $4,000 and Non-Homestead 40% (Dollars)	Machinery Permanently Attached to Real Estate 33⅓% (Dollars)	Seasonal and Recreational Cabins 33⅓% (Dollars)	Total Assessed Value (Dollars)	Total Assessed Value as Equalized by the Board of Review (Dollars)	Final Equalized Value (Dollars)
	1	NE¼ of NE¼	27	145	31		115																	
	2	NW¼ of NE¼																						
	3	SW¼ of NE¼																						
	4	SE¼ of NE¼																						
	5																							
U. S. of America	6	~~N½ of NW¼~~ GOVT LOT 1																						
	7	NW¼ of NW¼																						
State of Minnesota	8	SW¼ of NW¼																						
Oscar C. Leth	9	~~S½ of NW¼~~ GOVT LOT 2				45.50		Yes	Yes	F														
	10																							
State of Minnesota	11	~~N½ of SW¼~~ GOVT LOT 3																						
State of Minnesota	12	NW¼ of SW¼																						
State of Minnesota	13	~~SW¼ of SW¼~~ GOVT																						
	14	~~E½ of SW¼~~ LOT 4																						
	15																							
	16	NE¼ of SE¼																						
	17	NW¼ of SE¼																						
	18	SW¼ of SE¼																						
	19	SE¼ of SE¼																						
	20																							
						45.50																		

	Valuations by School Districts as Equalized by Department of Taxation																					
	District No. ___ Rate ___ Mills (Dollars)	District No. ___ Rate ___ Mills (Dollars)	District No. ___ Rate ___ Mills (Dollars)	District No. 115 Rate 52 Mills (Dollars)	District No. ___ Rate ___ Mills (Dollars)	District No. ___ Rate ___ Mills (Dollars)	Tax Including State Homestead ___ Mills ($ cts.)	State Tax on Non-Homestead ___ Mills ($ cts.)	Special Taxes ($ cts.)	Special Taxes ($ cts.)	Total Taxes ($ cts.)	Paid	When Paid Month	Day	Year	Number of Receipt	March Settlement 1962 ($ cts.)	June Settlement 1962 ($ cts.)	Penalty ($ cts.)	November Settlement 1962 ($ cts.)	Penalty ($ cts.)	Collections to First Monday in January 1963 ($ cts.)	Penalty ($ cts.)	Delinquent on First Monday in January 1963 ($ cts.)	Total Delinquent Tax and Penalty ($ cts.)	Remarks
1												1														
2												2														
3												3														
4												4														
5												5														
6												6														
7												7														
8												8														
9	SOLD FOR TAXES			H 262			86.40				86.40	9												86.40		Lost in 1965
10												10														
11												11														
12												12														
13												13														
14												14														
15												15														
16												16														
17												17														
18												18														
19												19														
20				H 262			86.40				86.40	20												86.40		

Auditors File 3

Supplemental Tax Roll 1-10-1963 Beach

Assessment Roll and Tax List of Real Property in the Twp of Pike Bay, Cass County, Minnesota, for Taxes for the Year 1961.

Form 5CD · MILLER-DAVIS CO., MINNEAPOLIS

* Indicate Type of Property: R-Residential, C-Commercial, I-Industrial, U-Utility, F-Farm, L-Lakeshore, T-Timber, M-Mineral

	In Whose Name Assessed		Description of Property: Subdivision	Sec. or Lot	Town or Block	Rng.	Number of Acres of Land: Acres	100ths	No. School District	Indicate Homestead Yes or No	Agri. or Seas. Resr. Yes or No	* Indicate Type of Property	True and Full Valuations: Land Exclusive of Structures and Improvements (Dollars)	Buildings and Other Structures (Dollars)	Machinery Permanently Attached to Real Estate (Dollars)	Total True and Full Value (Dollars)	Assessed Valuations: Homestead Up to $4,000 20% (Dollars)	Rural: Over $4,000 and Non-Homestead 33⅓% (Dollars)	Timber Land Class 2a 20% (Dollars)	All Other: Homestead Up to $4,000 25% (Dollars)	Over $4,000 and Non-Homestead 40% (Dollars)	Machinery Permanently Attached to Real Estate 33⅓% (Dollars)	Seasonal and Recreational Cabins 33⅓% (Dollars)	Total Assessed Value (Dollars)	Total Assessed Value as Equalized by the Board of Review (Dollars)	Final Equalized Value (Dollars)
	Charles Midland	1	NE¼ of NE¼	28	145	31	40		115	Yes	Yes	F		25 outbuildings 478 100 added by P.B.										478		
	Loretta C. & Karen J. Hoglund	2	NW¼ of NE¼				40			Yes	"	T														
		3	SW¼ of NE¼																							
		4	SE¼ of NE¼																							
		5																								
	Loretta C. & Karen J. Hoglund	6	NE¼ of NW¼ LESS 187.4 HX.							Yes	Yes	F														
	U. S. of America (In trust for James Burnett)	7	NW¼ of NW¼																							
		8	SW¼ of NW¼																							
	Franklin Olson	9	SE¼ of NW¼ LESS 187.4 HX.				32.48			Yes	Yes	T														
	Melvin & Millie Thompson	10	HAL W. of G.N. RY. & N½ of SW¼ of SW¼				8			Yes	"	R														
	Marshel L. & Ruby Stewart	11	NE¼ of SW¼ LESS RY. & 3.400 W. RY.				34.44			Yes	"	"														
	Ernest Kinkemeyer	12	NW¼ of SW¼				40			Yes	"	T														
	" "	13	SW¼ of SW¼				40			Yes	"	R														
	Elmer Olson	14	SE¼ of SW¼ LYING W. OF G.N. RY.				8			Yes	"	"														
	Herman & Hilding A. Kling	15	SE¼ of SW¼ LYING E. OF G.N. RY.				24			Yes	"	F														
		16	NE¼ of SE¼																							
	Marshel L. & Ruby L. Stewart	17	NW¼ of SE¼				40			Yes	Yes	T														
	~~James H. & Martha Hasson~~ John Donaldson Trustee of Hasson Estate	18	SW¼ of SE¼				40			Yes	"	"														
	A. H. Hutchmund Trustee of Jewel Hutchmund	19	SE¼ of SE¼				40			Yes	"	"														
		20																								
							376.92																			

Valuations by School Districts as Equalized by Department of Taxation

Sold for Taxes	District No. ___ Rate ___ Mills (Dollars)	District No. ___ Rate ___ Mills (Dollars)	District No. ___ Rate ___ Mills (Dollars)	District No. 115 Rate 6.3 Mills (Dollars)	District No. ___ Rate ___ Mills (Dollars)	District No. ___ Rate ___ Mills (Dollars)	Tax including State Homestead ___ Mills ($ cts.)	State Tax on Non-Homestead 9.12 Mills ($ cts.)	Special Taxes ($ cts.)	Special Taxes ($ cts.)	Total Taxes ($ cts.)
1 SOLD FOR TAXES				153			50.46				50.46
2				80			26.38	74			27.12
3											
4											
5											
6				289			95.32	264			97.96
7											
8											
9 SOLD FOR TAXES				60			19.78	54			20.32
10				438			144.46				144.46
11 SOLD FOR TAXES				84			27.70	76			28.46
12				48			15.84				15.84
13				142			46.84				46.84
14				104			34.30				34.30
15				39			12.86				12.86
16											
17 SOLD FOR TAXES				80			26.38	74			27.12
18				126			41.56	114			42.70
19 SOLD FOR TAXES				55			18.14	50			18.64
20											
				1,924 224 1698			560.02	726			567.08

	Paid	When Paid: Month	Day	Year	Number of Receipt	March Settlement 1962 ($ cts.)	June Settlement 1962 ($ cts.)	Penalty ($ cts.)	November Settlement 1962 ($ cts.)	Penalty ($ cts.)	Collections to First Monday in January 1963 ($ cts.)	Penalty ($ cts.)	Delinquent on First Monday in January 1963 ($ cts.)	Total Delinquent Tax and Penalty ($ cts.)	Remarks
1	PAID IN FULL	Oct	25	1962	19315				50.46	1.77					2543
2	1st Half Paid 2nd HALF PAID	MAY 28 JUL 19		1962 1962	9218 17210		13.56		13.56						2522
3															
4															
5															
6	1st Half Paid 2nd HALF PAID	MAY 28 JUL 19		1962 1962	9218 17210		48.98		48.98						2522
7															
8															
9	2nd HALF PAID	NOV 19		1962	20894								20.32		2546
10	1st Half Paid	MAY 31		1962	13487		72.23				72.23	4.33		1550.2	9174
11															
12	PAID IN FULL	MAY		1962	10167		62.68						28.46		2545
13	PAID IN FULL	MAY		1962											9534
14	1st HALF PAID 2nd HALF PAID	MAY 15 OCT 29		1962 1962	12005 17949		17.15		17.15 6.43					1550.3	9537
15	1st HALF PAID	MAY 31		1962	12594		6.43							1550.1	9538
16															
17													27.12		2545
18	PAID IN FULL	APR 17		1962	7143		42.70								9535
19	PAID IN FULL	OCT 24		1962	17772				18.64	.65					2543
20															
							262.73		155.22		72.23		75.90		

Abstract Pg. 4
Abstract Pg. 5
Supplemental Page
Bkg. 2-20-70 - Ring Beach
Abstract File 3

Assessment Roll and Tax List of Real Property in the Lake of Otter Lake

* Indicate Type of Property: R-Residential, C-Commercial, I-Industrial, U-Utility, F-Farm, L-Lakeshore, T-Timber, M-Mineral

Form 5CD · MILLER-DAVIS CO., MINNEAPOLIS

In Whose Name Assessed		Description of Property: Subdivision	Sec. or Lot	Town or Block	Rng.	Number of Acres of Land (Acres 1000th)	No. School District	Indicate Homestead Yes or No	Agri. or Seasonal Recr. Yes or No	Indicate Type of Property	True and Full Valuations: Land Exclusive of Structures and Improvements (Dollars)	Buildings and Other Structures (Dollars)	Machinery Permanently Attached to Real Estate (Dollars)	Total True and Full Value (Dollars)	Assessed Valuations: Rural Homestead Up to $4,000 20% (Dollars)	Rural Over $4,000 and Non-Homestead 33⅓% (Dollars)	All Other Timber Land Class 3e 20% (Dollars)	All Other Homestead Up to $4,000 25% (Dollars)	All Other Over $4,000 and Non-Homestead 40% (Dollars)	Machinery Permanently Attached to Real Estate 33⅓% (Dollars)	Seasonal and Recreational Cabins 33⅓% (Dollars)	Total Assessed Value (Dollars)	Total Assessed Value as Equalized by the Board of Review (Dollars)	Final Equalized Value (Dollars)
Robert J. Richard	1	NE¼ of NE¼	29	145	31	40	115	Yes	Yes	F														
" "	2	NW¼ of NE¼				40		Yes	"	"														
" "	3	SW¼ of NE¼				40		Yes	"	"														
" "	4	SE¼ of NE¼				40		Yes	"	"														
	5																							
Robert J. Richard	6	NE¼ of NW¼				40		Yes	Yes	F														
Leland E. Russell	7	NW¼ of NW¼				40		Yes	"	T														
" "	8	SW¼ of NW¼				40		Yes	"	"														
" "	9	SE¼ of NW¼				40		Yes	"	"														
	10																							
Vern L. & Adelheide Duncan	11	NE¼ of SW¼				40		Yes	Yes	T														
" " "	12	NW¼ of SW¼				40		Yes	"	"														
" " "	13	SW¼ of SW¼				40		Yes	"	"														
" " "	14	SE¼ of SW¼				40		Yes	"	"														
	15																							
Vern L. & Adelheide Duncan	16	NE¼ of SE¼				40		Yes	Yes	T														
" " "	17	NW¼ of SE¼				40		Yes	"	"														
" " "	18	SW¼ of SE¼				40		Yes	"	"														
" " "	19	SE¼ of SE¼				40		Yes	"	F														
	20																							
						640																		

Cass County, Minnesota, for Taxes for the Year 1961.

	Sold for Taxes	Valuations by School Districts as Equalized by Department of Taxation: District No. / Rate / Mills	Tax including State Homestead Mills	State Tax on Non-Homestead Mills	Special Taxes	Total Taxes	Paid: When Paid (Month Day Year)	Number of Receipt	March Settlement 1962	June Settlement 1962	Penalty	November Settlement 1962	Penalty	Collections to First Monday in January 1963	Penalty	Delinquent on First Monday in January 1963	Penalty	Total Delinquent Tax and Penalty	Remarks
		Dollars	$ cts.	$ cts.	$ cts.	$ cts.			$ cts.	$ cts.	$ cts.	$ cts.	$ cts.	$ cts.	$ cts.	$ cts.	$ cts.	$ cts.	
1		H 113	37.26			37.26	2nd HALF PAID OCT 3 1962 1st HALF PAID MAY 3 1962			13.63		18.63							95.31
2		H 48	15.84			15.84	2nd HALF PAID OCT 3 1962 1st HALF PAID MAY 3 1962	18494 10474		7.92		7.92							
3		H 48	15.84			15.84	2nd HALF PAID OCT 3 1962 1st HALF PAID MAY 3 1962			7.92		7.92							
4		H 72	23.74			23.74	2nd HALF PAID OCT 3 1962 1st HALF PAID MAY 3 1962			11.87		11.87							
5																			
6		H 40	13.20			13.20	2nd HALF PAID OCT 3 1962 1st HALF PAID MAY 3 1962	18468 10473		6.60		6.60							
7		H 32	10.56			10.56	2nd HALF PAID OCT 3 1962 1st HALF PAID JUN 20 1962	18469 10500				18.48							Repaid by Russell
8		H 48	15.84			15.84	2nd HALF PAID OCT 3 1962 1st HALF PAID JUN 20 1962					18.48							Check Rec in Error
9		H 32	10.56			10.56	2nd HALF PAID OCT 3 1962 1st HALF PAID JUN 20 1962												
10																			
11		H 24	7.92			7.92	2nd HALF PAID OCT 3 1962 1st HALF PAID MAY 3 1962												95.39
12		H 40	13.20			13.20	2nd HALF PAID OCT 3 1962 1st HALF PAID MAY 3 1962	11528		21.61		21.61							155.04
13		H 40	13.20			13.20	2nd HALF PAID OCT 3 1962 1st HALF PAID MAY 3 1962												
14		H 27	8.90			8.90	2nd HALF PAID OCT 3 1962 1st HALF PAID MAY 3 1962												
15																			
16		H 40	13.20			13.20	2nd HALF PAID OCT 3 1962 1st HALF PAID MAY 3 1962												
17		H 22	7.26			7.26	2nd HALF PAID OCT 3 1962 1st HALF PAID MAY 3 1962	18114 11538		66.63		66.63							155.04
18		H 36	11.88			11.88	2nd HALF PAID OCT 3 1962 1st HALF PAID MAY 3 1962												
19		H 306	100.92			100.92	2nd HALF PAID OCT 3 1962 1st HALF PAID MAY 3 1962												
20																			
		H 968	319.32			319.32				141.18		178.14							

Archive Pt
Supplemental Page Bag 2 Folder Lake Beach
Auditors File 3

Assessment Roll and Tax List of Real Property in the Town of Pike Bay, Cass County, Minnesota, for Taxes for the Year 1961.

Form 5CD MILLER-DAVIS CO., MINNEAPOLIS

* Indicate Type of Property: R-Residential, C-Commercial, I-Industrial, U-Utility, F-Farm, L-Lakeshore, T-Timber, M-Mineral

	IN WHOSE NAME ASSESSED		DESCRIPTION OF PROPERTY: SUBDIVISION	Sec. or Lot	Town or Block	Rng.	Number of Acres of Land (Acres 100ths)	No. School District	Indicate Homestead Yes or No	Agri. or Resa. Dwg. Yes or No	* Indicate Type Property	TRUE AND FULL VALUATIONS: LAND Exclusive of Structures and Improvements (Dollars)	BUILDINGS and Other Structures (Dollars)	MACHINERY Permanently Attached to Real Estate (Dollars)	TOTAL True and Full Value (Dollars)	ASSESSED VALUATIONS: RURAL: Homestead Up to $4,000 20% (Dollars)	RURAL: Over $4,000 and Non-Homestead 33⅓% (Dollars)	ALL OTHER: Timber Land Class 3e 20% (Dollars)	ALL OTHER: Homestead Up to $4,000 25% (Dollars)	ALL OTHER: Over $4,000 Non-Homestead 40% (Dollars)	ALL OTHER: MACHINERY Permanently Attached to Real Estate 33⅓% (Dollars)	ALL OTHER: Seasonal and Recreational Cabins 33⅓% (Dollars)	TOTAL ASSESSED VALUE (Dollars)	Total Assessed Value as Equalized by the Board of Review (Dollars)	FINAL EQUALIZED VALUE (Dollars)
	Leland E. Powell	1	NE¼ of NE¼	30	145	31	40	115	Yes	Yes	T														
	" "	2	SW¼ of NE¼				40		Yes	"	T														
	" "	3	SW¼ of NE¼				40		Yes	"	T														
	Duane & Frances Nortemeyer	4	SE¼ of NE¼				40		Yes	"	"														
		5																							
	State of Minnesota	6	NE¼ of NW¼																						
	Adolph & Edward Lakske	7	~~NW¼ of NW¼~~ GOV'T LOT 1				39.42		Yes	Yes	T														
	Richard & Orvilla Wittner	8	~~SW¼ of NW¼~~ GOV'T LOT 2																						
	State of Minnesota	9	SE¼ of NW¼																						
		10																							
	State of Minnesota	11	NE¼ of SW¼																						
	Richard C. & Orvilla M. Wittner	12	~~NW¼ of SW¼~~ GOV'T LOT 3				39.41		Yes	Yes	T														
	" " "	13	~~SW¼ of SW¼~~ GOV'T LOT 4				39.46		Yes	"	"														
	Thurzy E. & Vera Elliott State of Minnesota	14	SE¼ of SW¼				40		Yes	"	T														
		15																							
	Duane & Frances Nortemeyer	16	NE¼ of SE¼				40		Yes	Yes	T														
	State of Minnesota	17	NW¼ of SE¼																						
	Duane & Frances Nortemeyer	18	SW¼ of SE¼				40		Yes	"	"														
	" " "	19	SE¼ of SE¼				40		Yes	"	T														
		20																							
							395.34																		

We Day for 1961

Cass County, Minnesota, for Taxes for the Year 1961.

	SOLD FOR TAXES	VALUATIONS BY SCHOOL DISTRICTS AS EQUALIZED BY DEPARTMENT OF TAXATION: District No. ___ Rate ___ Mills (Dollars)	District No. ___ Rate ___ Mills (Dollars)	District No. ___ Rate ___ Mills (Dollars)	District No. 11 Rate 3 3.4 Mills (Dollars)	District No. ___ Rate ___ Mills (Dollars)	District No. ___ Rate ___ Mills (Dollars)	Tax including State Homestead ___ Mills ($ cts.)	State Tax on Non-Homestead ___ Mills ($ cts.)	SPECIAL TAXES ($ cts.)	SPECIAL TAXES ($ cts.)	TOTAL TAXES ($ cts.)	PAID	WHEN PAID (Month Day Year)	Number of Receipt	March Settlement 1962 ($ cts.)	June Settlement 1962 ($ cts.)	Penalty ($ cts.)	November Settlement 1962 ($ cts.)	Penalty ($ cts.)	Collections to First Monday in January 1963 ($ cts.)	Penalty ($ cts.)	Delinquent on First Monday in January 1963 ($ cts.)	Total Delinquent Tax and Penalty ($ cts.)	REMARKS
1				H 54				17.80				17.80	2nd HALF PAID OCT 2 1962						8.90						9.30
													1st HALF PAID JUN 2 1962						8.90						
2				H 56				18.46				18.46	2nd HALF PAID OCT 2 1962	17.46					9.23						separately, check here in time,
													1st HALF PAID JUN 2 1962	17.46					9.23						
3				H 22				7.26				7.26	2nd HALF PAID OCT 2 1962						3.63						
													1st HALF PAID JUN 2 1962						3.63						
4	SOLD FOR TAXES			H 48				15.84				15.84	PAID IN FULL OCT 3 1962	21.72					15.84						per Ledger 25.46
5																									
6													2nd HALF PAID OCT 3 1962	17.91					5.28						9.50
7				H 32				10.56				10.56	1st HALF PAID MAY 3 1962	17.91			5.28		5.28						
8																									
9																									
10																									
11																									
12	SOLD FOR TAXES			H 58				19.12				19.12	PAID IN FULL MAY 3 1962	21.35			38.40								9.56
13	SOLD FOR TAXES			H 60				19.78				19.78	PAID IN FULL MAY 3 1962												"
14																									
15																									
16	SOLD FOR TAXES			H 48				15.84				15.84	PAID IN FULL OCT 3 1962	21.72					15.84						per Ledger 25.46
17																									
18	SOLD FOR TAXES			H 28				9.24				9.24	Balance Paid MAY 3 1962	20.35					4.62		3.74				"
													Part Paid OCT 3 1962	21.72											
													Balance Paid MAY 3 1962												
													Part Paid OCT 3 1962												
19	SOLD FOR TAXES			H 227				74.86				74.86													Balance 2.93 "
20																									
				H 632				208.76				208.76					44.18		129.69		30.49				

Auditors File 4-3

Supplemental Tax Roll Delinquent Filing Branch

Assessment Roll and Tax List of Real Property in the Town of Pike Bay, Cass County, Minnesota, for Taxes for the Year 1961.

Form 51(D) MILLER-DAVIS CO., MINNEAPOLIS

* Indicate Type of Property: R-Residential, C-Commercial, I-Industrial, U-Utility, F-Farm, L-Lakeshore, T-Timber, M-Mineral

	In Whose Name Assessed	Description of Property: Subdivision	Sec. or Lot	Town or Block	Rng.	Number of Acres of Land (Acres / 100ths)	No. School District	Indicate Homestead Yes or No	Agricultural Real Estate Yes or No	* Indicate Type of Property	True and Full Valuations: Land Exclusive of Structures and Improvements (Dollars)	Buildings and Other Structures (Dollars)	Machinery Permanently Attached to Real Estate (Dollars)	Total True and Full Value (Dollars)	Assessed Valuations, Rural: Homestead Up to $4,000 20% (Dollars)	Rural: Over $4,000 and Non-Homestead 33⅓% (Dollars)	All Other: Timber Land Class 3c 20% (Dollars)	All Other: Homestead Up to $4,000 25% (Dollars)	All Other: Over $4,000 and Non-Homestead 40% (Dollars)	All Other: Machinery Permanently Attached to Real Estate 33⅓% (Dollars)	All Other: Seasonal and Recreational Cabins 33⅓% (Dollars)	Total Assessed Value (Dollars)	Total Assessed Value as Equalized by the Board of Review (Dollars)	Final Equalized Value (Dollars)
1	Earl B. & Emily Porter	NE¼of NE¼	31	145	31	40	115	Yes	Yes	T														
2	" " "	NW¼of NE¼				40		Yes	"	T														
3	State of Minnesota	SW¼of NE¼																						
4	Earl B. & Emily Porter	SE¼of NE¼				40		Yes	"	"														
5																								
6	Earl B. & Emily Porter	NE¼of NW¼				40		Yes	Yes	T														
7	Adolph & Emma Hornbbel	~~NW¼of NW¼~~ GOVT LOT 1				39.41		No	"	T														
8	" " "	~~SW¼of NW¼~~ " " 2				39.62		No	"	"														
9	Nora Reuter	SE¼of NW¼				40		Yes	"	T														
10																								
11	Virgil L. & Ethel M. Porter	NE¼of SW¼				40		Yes	Yes	T														
12	Nora Reuter	~~NW¼of SW¼~~ GOVT LOT 3				39.78		Yes	"	T														
13	" "	~~SW¼of SW¼~~ GOVT LOT 4				39.42		Yes	"	T														
14	David L. & Mary Louise, Virgil L. & Ethel M. Porter	SE¼of SW¼				40		Yes	"	T														
15																								
16	State of Minnesota	NE¼of SE¼																						
17	*State of Minnesota	NW¼of SE¼																						
18	David L. & Mary Louise, Virgil L. & Ethel M. Porter	SW¼of SE¼				40		Yes	Yes	T														
19	*State of Minnesota	SE¼of SE¼																						
20																								
						478.79																		

	Sold for Taxes (Dollars)	Valuations by School Districts as Equalized by Department of Taxation: District No. ____ Rate ____ Mills (Dollars)	District No. ____ Rate ____ Mills (Dollars)	District No. 115 Rate 48 Mills (Dollars)	District No. ____ Rate ____ Mills (Dollars)	District No. ____ Rate ____ Mills (Dollars)	District No. ____ Rate ____ Mills (Dollars)	Tax including State Homestead Mills (\$ cts.)	State Tax on Non-Homestead 9.12 Mills (\$ cts.)	Special Taxes (\$ cts.)	Special Taxes (\$ cts.)	Total Taxes (\$ cts.)	Paid	When Paid (Month Day Year)	Number of Receipt	March Settlement 1962 (\$ cts.)	June Settlement 1962 (\$ cts.)	Penalty (\$ cts.)	November Settlement 1962 (\$ cts.)	Penalty (\$ cts.)	Collections to First Monday in January 1963 (\$ cts.)	Penalty (\$ cts.)	Delinquent on First Monday in January 1963 (\$ cts.)	Total Delinquent Tax and Penalty (\$ cts.)	Remarks
1				48				15.84				15.84	2nd Half Paid 1st Half Paid	Oct 29 1962 May 31 1962	20544 11558		17.15		17.15						15505 9542
2				56				18.46				18.46	2nd Half Paid 1st Half Paid	Oct 29 1962 May 31 1962	20544 11558										
3																									
4				70				23.08				23.08	2nd Half Paid 1st Half Paid	Oct 29 1962 May 31 1962	20544 11558		11.54		11.54						15505 9542
5																									
6				82				27.04				27.04	2nd Half Paid 1st Half Paid	Oct 29 1962 May 31 1962	20544 11558		13.52		13.52						15505 9542
7				82				27.04	74			27.78	PAID IN FULL	May 31 1962	11018		62.18								9541
8				72				23.74	66			24.40	PAID IN FULL	May 31 1962											
9				60				19.78				19.78	2nd Half Paid 1st Half Paid	Oct 31 1962 May 31 1962	11945 11531		9.89		9.89						15506 9543
10																									
11				26				8.58				8.58	1st Half Paid 2nd Half Paid	May 31 1962 Oct 31 1962	11620< 11820		4.29		4.29						9533
12				374				123.34				123.34	2nd Half Paid 1st Half Paid	Oct 31 1962 May 31 1962	11905 11531		61.67		61.67						15506 9543
13				56				18.46				18.46	2nd Half Paid 1st Half Paid	Oct 31 1962 May 31 1962	11945 11531		9.23		9.23						
14				73				24.08				24.08	2nd Half Paid 1st Half Paid	Oct 31 1962 May 31 1962	11945 11620		12.04		12.04						15375 9533
15																									
16																									
17													1st Half Paid 2nd Half Paid	May 31 1962 Oct 31 1962	11630 11820		6.60		6.60						9532
18				40				13.20				13.20													
19																									
20																									
				4885 .54 1037				342.64	14.0			344.04					198.11		145.93						

Supervised Bids Bug-Bombing Beach

Auditors File # 3

Assessment Roll and Tax List of Real Property in the Town of Pelican Bay

Form 54.D · MILLER-DAVIS CO., MINNEAPOLIS

* Indicate Type of Property: R-Residential, C-Commercial, I-Industrial, U-Utility, F-Farm, L-Lakeshore, T-Timber, M-Mineral

	IN WHOSE NAME ASSESSED	DESCRIPTION OF PROPERTY: SUBDIVISION	Sec. or Lot	Town or Block	Rng.	Number of Acres of Land (Acres 100ths)	No. School District	Indicate Homestead Yes or No	Agricultural Reserve Yes or No	* Indicate Type of Property	TRUE AND FULL VALUATIONS: LAND Exclusive of Structures and Improvements (Dollars)	BUILDINGS and Other Structures (Dollars)	MACHINERY Permanently Attached to Real Estate (Dollars)	TOTAL True and Full Value (Dollars)	ASSESSED VALUATIONS: RURAL Homestead Up to $4,000 20% (Dollars)	RURAL Over $4,000 and Non-Homestead 33⅓% (Dollars)	ALL OTHER Timber Land Class 3e 20% (Dollars)	ALL OTHER Homestead Up to $4,000 25% (Dollars)	ALL OTHER Over $4,000 and Non-Homestead 40% (Dollars)	ALL OTHER MACHINERY Permanently Attached to Real Estate 33⅓% (Dollars)	ALL OTHER Seasonal and Recreational Cabins 33⅓% (Dollars)	TOTAL ASSESSED VALUE (Dollars)	Total Assessed Value as Equalized by the Board of Review (Dollars)	FINAL EQUALIZED VALUE (Dollars)
1	The Northwest Paper Company	NE¼ of NE¼	32	145	31	40	115	no	yes	T														
2	State of Minnesota	NW¼ of NE¼																						
3	State of Minnesota	SW¼ of NE¼																						
4	State of Minnesota	SE¼ of NE¼																						
5																								
6	State of Minnesota	NE¼ of NW¼																						
7	Earl R. & Emily N. Roetter	NW¼ of NW¼				40		yes	yes	T														
8	State of Minnesota	SW¼ of NW¼																						
9	State of Minnesota	SE¼ of NW¼																						
10																								
11	Albert Luhrman	NE¼ of SW¼				40		no	yes	T														
12	State of Minnesota	NW¼ of SW¼																						
13	State of Minnesota	SW¼ of SW¼																						
14	Albert Luhrman	SE¼ of SW¼				40		no	yes	T														
15																								
16	Louis & Lucta Brison	NE¼ of SE¼				40		no	yes	T														
17	" " "	NW¼ of SE¼				40		no	"	"														
18	Roger A. Hanes	SW¼ of SE¼				40		no	"	"														
19	Fred St. Le Mott	SE¼ of SE¼				40		no	"	"														
20																								
						320																		

Cass County, Minnesota, for Taxes for the Year 1961.

	SOLD FOR TAXES	VALUATIONS BY SCHOOL DISTRICTS AS EQUALIZED BY DEPARTMENT OF TAXATION: District No. ..... Rate ..... Mills (Dollars)	District No. ..... Rate ..... Mills (Dollars)	District No. ..... Rate ..... Mills (Dollars)	District No. 115 Rate 32 Mills (Dollars)	District No. ..... Rate ..... Mills (Dollars)	District No. ..... Rate ..... Mills (Dollars)	Tax including State Homestead Mills ($ cts.)	State Tax on Non-Homestead 9.18 Mills ($ cts.)	SPECIAL TAXES ($ cts.)	SPECIAL TAXES ($ cts.)	TOTAL TAXES ($ cts.)
1					90			29.68	82			30.50
2												
3												
4												
5												
6												
7					42.58			85.08				85.08
8												
9												
10												
11	SOLD FOR TAXES				80			26.38	72			27.10
12												
13												
14					90			29.68	82			30.50
15												
16					98			32.32	90			33.22
17					80			26.38	74			27.12
18					100			32.98	92			33.90
19					90			29.68	82			30.50
20												
					42.58 328 886			292.18	5.74			297.92

	PAID	WHEN PAID (Month Day Year)	Number of Receipt	March Settlement 1962 ($ cts.)	June Settlement 1962 ($ cts.)	Penalty ($ cts.)	November Settlement 1962 ($ cts.)	Penalty ($ cts.)	Collections to First Monday in January 1963 ($ cts.)	Penalty ($ cts.)	Delinquent on First Monday in January 1963 ($ cts.)	Total Delinquent Tax and Penalty ($ cts.)	REMARKS
1	PAID IN FULL	MAY 31 1962	16967		30.50								1728
2													
3													
4													
5													
6	2nd Half Paid	OCT 20 1962	20544										
7	1st HALF PAID	MAY 31 1962	11558		42.54		42.54						9512
8													
9													
10													
11									27.10				2519
12													
13													
14	PAID IN FULL	MAY 31 1962	11577		30.50								9544
15													
16	PAID IN FULL	NOV 26 1962	17899				60.34	2.11					9545
17	PAID IN FULL	NOV 28 1962											"
18	Prepaid	SEP 14 1962	17273				38.90	1.02					2523
	2nd HALF PAID	OCT 30 1962	18498										
19	1st HALF PAID	MAY 31 1962	11568		15.25		15.25						3521
20													
					118.79		152.03				27.10		

Auditors Plat # 3

Supervisors Plat Bug-Pelican-Big Beach

Assessment Roll and Tax List of Real Property in the Town of Pike Bay, Cass County, Minnesota, for Taxes for the Year 1961.

FORM 54.D. MILLER-DAVIS CO., MINNEAPOLIS

* Indicate Type of Property: R-Residential, C-Commercial, I-Industrial, U-Utility, F-Farm, L-Lakeshore, T-Timber, M-Mineral

	In Whose Name Assessed	Description of Property: Subdivision	Sec. or Lot	Town or Block	Rng.	Number of Acres of Land (Acres / 100ths)	No. School District	Indicate Homestead Yes or No	Agricultural Reserve Yes or No	* Indicate Type of Property	True and Full Valuations: Land Exclusive of Structures and Improvements	Buildings and Other Structures	Machinery Permanently Attached to Real Estate	Total True and Full Value	Assessed Valuations: Rural: Homestead Up to $4,000 20%	Rural: Over $4,000 and Non-Homestead 33⅓%	All Other: Timber Land Class 3a 20%	All Other: Homestead Up to $4,000 25%	All Other: Over $4,000 and Non-Homestead 40%	All Other: Machinery Permanently Attached to Real Estate 33⅓%	All Other: Seasonal and Recreational Cabins 33⅓%	Total Assessed Value	Total Assessed Value as Equalized by the Board of Review	Final Equalized Value
						Dollars	Dollars	Dollars	Dollars	Dollars	Dollars	Dollars	Dollars	Dollars	Dollars	Dollars	Dollars	Dollars	Dollars	Dollars	Dollars	Dollars	Dollars	Dollars
	Steve Swenson	1 NE¼ of NE¼	35	145	31	40	115	Yes	Yes	F														
	Clifford Nestlund	2 NW¼ of NE¼				40		Yes	"	"														
	Herman & Hilding G. Kling	3 N½ of SW¼ of NE¼				26.52		Yes	"	T														
		4 N½ of SE¼ of NE¼																						
	Robert H. Campbell	5 S½ of S½ of NE¼				40		No	"	F														
	Herman & Hilding G. Kling	6 NE¼ of NW¼ LYING E. OF G.N. RY. & LESS HY.				24		Yes	Yes	"														
	Frederick H. & Rose C. Leal	7 NW¼ of NW¼				40		Yes	"	"														
	" " "	8 SW¼ of NW¼				40		Yes	"	"														
	" " "	9 7¼ acs of SE¼ of NW¼ W. OF RY.				7.40		Yes	"	"														
	" " "	10 N½ of NW¼ LYING W. OF G.N. RY.				8		Yes	"	T														
	William H. & Norma D. Rambke	11 6.46 acs of NE¼ of SW¼ W. OF RY.				6.46		Yes	Yes	F														
	" " "	12 NW¼ of SW¼				40		Yes	"	"														
	" " "	13 SW¼ of SW¼				40		Yes	"	"														
	James & Cecil Erickson	14 W½ of E½ of SW¼ LESS HY. & RY.				13.50		No	Yes	T														
	Hilding G. & Herman Kling	15 All E. OF RY. OF SE OF NW LESS RY & HY.				25		Yes	"	F														
	" " "	16 All E. OF RY. OF NE¼ of SW¼ LESS RY & HY.				25.02		Yes	Yes	F														
	R. H. Campbell	17 NW¼ of SE¼				40		No	"	T														
	" "	18 SW¼ of SE¼				40		No	"	"														
	" "	19 SE¼ of SE¼				40		No	"	"														
	" "	20				40		No	"	"														
		(CONT'D. ON NEXT PAGE)				578.40																		

	Sold for Taxes	Valuations by School Districts as Equalized by Department of Taxation: District No. / Rate / Mills	District No. / Rate / Mills	District No. 115 / Rate 4 / Mills 32.5	District No. / Rate / Mills	District No. / Rate / Mills	District No. / Rate / Mills	Tax Including State Homestead Mills	State Tax on Non-Homestead 9.0 Mills	Special Taxes	Special Taxes	Total Taxes
		Dollars	Dollars	Dollars	Dollars	Dollars	Dollars	$ cts.	$ cts.	$ cts.	$ cts.	$ cts.
1	SOLD FOR TAXES			4 92				30.34				30.34
2				4 151				44.80				44.80
3				4 38				12.54				12.54
4												
5				160				52.26	1.40			53.66
6				4 34				11.22				11.22
7				4 246				81.14				81.14
8				4 46				16.18				16.18
9				4 7				2.30				2.30
10				4 10				3.30				3.30
11				4 14				4.62				4.62
12				4 56				18.46				18.46
13				4 135				44.52				44.52
14				18				5.94	.16			6.10
15				4 116				38.26				38.26
16				4 24				7.92				7.92
17				80				26.38	.72			27.10
18				80				26.38	.72			27.10
19				80				26.38	.72			27.10
20				80				26.38	.72			27.10
				4 969								
				292								
				677				483.82	4.50			488.32

	Paid	When Paid: Month	Day	Year	Number of Receipt	March Settlement 1962	June Settlement 1962	Penalty	November Settlement 1962	Penalty	Collections to First Monday in January 1963	Penalty	Delinquent on First Monday in January 1963	Total Delinquent Tax and Penalty	Remarks
						$ cts.	$ cts.	$ cts.	$ cts.	$ cts.	$ cts.	$ cts.	$ cts.	$ cts.	
1													30.34	33.37	
2	PAID IN FULL	MAY 3	1962	8167			49.80								9547
3	2nd Half Paid	OCT 31	1962	20567					6.27						9538
31	1st HALF PAID	MAY 31	1962	2546			6.27								15561
4															
5	PAID IN FULL	APR 9	1962	927			54.22								9546
6	2nd Half Paid	OCT 31	1962	20567					5.61						9538
6	1st HALF PAID	MAY 31	1962	2546			5.61								9546
7	Part Paid	MAY 31	1962												
8	Part Paid	MAY 31	1962	19752 / 11543			51.00		50.92						15547
9	Part Paid	MAY 31	1962												
10	Part Paid	MAY 31	1962												
11	2nd Half Paid	OCT 19	1962												9548
11	1st HALF PAID	MAY 31	1962												"
12	2nd Half Paid	OCT 19	1962	15538											15547
12	1st HALF PAID	MAY 31	1962	10244			33.80		33.80						"
13	2nd Half Paid	OCT 19	1962												
13	1st HALF PAID	MAY 31	1962												
14	PAID IN FULL	MAY 31	1962	14612			6.10								2524
15	2nd Half Paid	OCT 31	1962	20567					19.13						9538
15	1st HALF PAID	MAY 31	1962	2546			19.13								15561
16	2nd Half Paid	OCT 31	1962	20567					3.96						"
16	1st HALF PAID	MAY 31	1962	2546			3.96								"
17	PAID IN FULL	APR 9	1962	5927			27.10								9546
18	PAID IN FULL	APR 9	1962	5927			27.10								"
19	PAID IN FULL	APR 9	1962	5927			27.10								"
20	PAID IN FULL	APR 9	1962	5927			27.10								"
							328.27		112.67				30.34		

Supplemental Plat
Sec. 23-24-26-Ah-Sting Beach
Auditors Plat # 3

Assessment Roll and Tax List of Real Property in the Town of Pike Bay, Cass County, Minnesota, for Taxes for the Year 1961.

Form 3-D HILLER-DAVIS CO., MINNEAPOLIS

* Indicate Type of Property: R-Residential, C-Commercial, I-Industrial, U-Utility, F-Farm, L-Lakeshore, T-Timber, M-Mineral

	IN WHOSE NAME ASSESSED	DESCRIPTION OF PROPERTY: SUBDIVISION	Sec. or Lot	Town or Block	Rng.	Number of Acres of Land (Acres 100ths)	No. School District	Individual Homestead Yes or No	Agri. Soil Reg. Yes or No	* Indicate Type of Property	TRUE AND FULL VALUATIONS: LAND Exclusive of Structures and Improvements	BUILDINGS and Other Structures	MACHINERY Permanently Attached to Real Estate	TOTAL True and Full Value	ASSESSED VALUATIONS: RURAL: Homestead Up to $1,000 20%	RURAL: Over $1,000 and Non-Homestead 33⅓%	ALL OTHER: Timber Land Class 3c 20%	ALL OTHER: Homestead Up to $1,000 25%	ALL OTHER: Over $1,000 and Non-Homestead 40%	MACHINERY Permanently Attached to Real Estate 33⅓%	Seasonal and Recreational Cabins 33⅓%	TOTAL ASSESSED VALUE	Total Assessed Value as Equalized by the Board of Review	FINAL EQUALIZED VALUE
											Dollars	Dollars	Dollars	Dollars	Dollars	Dollars	Dollars	Dollars	Dollars	Dollars	Dollars	Dollars	Dollars	Dollars
1		N E ¼ of N E ¼	33	145	31		115																	
2		N W ¼ of N E ¼																						
3		S W ¼ of N E ¼																						
4		S E ¼ of N E ¼																						
5	Hilding A. Kling	E½ of S E ¼ of S W ¼				20		Yes	Yes	F														
6		N E ¼ of N W ¼																						
7		N W ¼ of N W ¼																						
8		S W ¼ of N W ¼																						
9		S E ¼ of N W ¼																						
10																								
11		N E ¼ of S W ¼																						
12		N W ¼ of S W ¼																						
13		S W ¼ of S W ¼																						
14		S E ¼ of S W ¼																						
15																								
16		N E ¼ of S E ¼																						
17		N W ¼ of S E ¼																						
18		S W ¼ of S E ¼																						
19		S E ¼ of S E ¼																						
20						20																		

	SOLD FOR TAXES	VALUATIONS BY SCHOOL DISTRICTS AS EQUALIZED BY DEPARTMENT OF TAXATION: District No. ___ Rate ___ Mills	District No. ___ Rate ___ Mills	District No. ___ Rate ___ Mills	District No. 115 Rate 32.0 Mills	District No. ___ Rate ___ Mills	District No. ___ Rate ___ Mills	Tax including State Homestead ___ Mills	State Tax on Non-Homestead ___ Mills	SPECIAL TAXES	SPECIAL TAXES	TOTAL TAXES	PAID	WHEN PAID Month Day Year	Number of Receipt	March Settlement 1962	June Settlement 1962	Penalty	November Settlement 1962	Penalty	Collections to First Monday in January 1963	Penalty	Delinquent on First Monday in January 1963	Penalty	Total Delinquent Tax and Penalty	REMARKS
		Dollars	Dollars	Dollars	Dollars	Dollars	Dollars	$ cts.	$ cts.	$ cts.	$ cts.	$ cts.				$ cts.	$ cts.	$ cts.	$ cts.	$ cts.	$ cts.	$ cts.	$ cts.	$ cts.	$ cts.	
1																										
2																										
3																										
4													2nd Half Paid	OCT 3 1 1962	20568				6 18							
5				H 37				1220				1220	HALF PAID	MAY 3 1 1962	12566		6 10									45 38
6																										
7																										
8																										
9																										
10																										
11																										
12																										
13																										
14																										
15																										
16																										
17																										
18																										
19																										
20				H 37				1220				1220					6 10		6 10							

Supplementary Plat Aug-25-26-No-Kling Beach

Auditors Plat # 3

AFTER 1962 Pay

Assessment Roll and Tax List of Real Property in the Town of Pike Bay, Cass County, Minnesota, for Taxes for the Year 1961.

Form 5-CD—MILLER-DAVIS CO., MINNEAPOLIS

* Indicate Type of Property: R-Residential, C-Commercial, I-Industrial, U-Utility, F-Farm, L-Lakeshore, T-Timber, M-Mineral

	IN WHOSE NAME ASSESSED	DESCRIPTION OF PROPERTY: SUBDIVISION	Sec. or Lot	Town or Block	Rng.	Number of Acres or Land Acres 100ths	No. School District	Indicate Homestead Yes or No	Agri. or Seas. Year or No	* Indicate Type of Property	TRUE AND FULL VALUATIONS: LAND Exclusive of Structures and Improvements	BUILDINGS and Other Structures	MACHINERY Permanently Attached to Real Estate	TOTAL True and Full Value	ASSESSED VALUATIONS: RURAL: Homestead Up to $4,000 20%	Over $4,000 and Non-Homestead 33⅓%	ALL OTHER: Timber Land Class 3c 20%	Homestead Up to $4,000 25%	Over $4,000 and Non-Homestead 40%	MACHINERY Permanently Attached to Real Estate 33⅓%	Seasonal and Recreational Cabins 33⅓%	TOTAL ASSESSED VALUE	Total Assessed Value as Equalized by the Board of Review	FINAL EQUALIZED VALUE
											Dollars	Dollars	Dollars	Dollars	Dollars	Dollars	Dollars	Dollars	Dollars	Dollars	Dollars	Dollars	Dollars	Dollars
1		NE¼ of NE¼	34	145	31		15																	
2		NW¼ of NE¼																						
3		SW¼ of NE¼																						
4		SE¼ of NE¼																						
5																								
6		NE¼ of NW¼																						
7		NW¼ of NW¼																						
8		SW¼ of NW¼																						
9		SE¼ of NW¼																						
10																								
11		NE¼ of SW¼																						
12	J. N. Bradford	NW¼ of SW¼				40		20	Yes	T					80			26.38	.74			27.12		27.12
13	" "	SW¼ of SW¼				40		20	"	F					201			66.28	1.84			68.12		68.12
14	" "	SE¼ of SW¼				40		20	"	T					55			18.14	.50			18.64		18.64
15																								
16		NE¼ of SE¼																						
17		NW¼ of SE¼																						
18	J. N. Bradford	SW¼ of SE¼				40		20	Yes	T					64			21.10	.58			21.68		21.68
19		SE¼ of SE¼																						
20																								
						160									400			131.90	3.66			135.56		135.56

	SOLD FOR TAXES	VALUATIONS BY SCHOOL DISTRICTS AS EQUALIZED BY DEPARTMENT OF TAXATION: District No.____ Rate____ ____ Mills	District No.____ Rate____ ____ Mills	District No.____ Rate____ ____ Mills	District No. 15 Rate 9.12 ____ Mills	District No.____ Rate____ ____ Mills	District No.____ Rate____ ____ Mills	Tax including State Homestead ____ Mills	State Tax on Non-Homestead 9.12 Mills	SPECIAL TAXES	SPECIAL TAXES	TOTAL TAXES	PAID	WHEN PAID Month Day Year	Number of Receipt	March Settlement 1962	June Settlement 1962	Penalty	November Settlement 1962	Penalty	Collections to First Monday in January 1963	Penalty	Delinquent on First Monday in January 1963	Total Delinquent Tax and Penalty	REMARKS
		Dollars	Dollars	Dollars	Dollars	Dollars	Dollars	$ cts.	$ cts.	$ cts.	$ cts.	$ cts.				$ cts.	$ cts.	$ cts.	$ cts.	$ cts.	$ cts.	$ cts.	$ cts.	$ cts.	
1																									
2																									
3																									
4																									
5																									
6																									
7																									
8																									
9																									
10																									
11																									
12				80				26.38	.74			27.12										27.12	2983	95-49
13				201				66.28	1.84			68.12										68.12	7493	"
14				55				18.14	.50			18.64										18.64	2050	"
15																									
16																									
17																									
18				64				21.10	.58			21.68										21.68	2384	95-49
19																									
20																									
				400				131.90	3.66			135.56										135.56		

Transcribed AMWWG Pt.

Supplemental Plat Sug-Zo-Ne-Sing Beach

Auditors Plat # 3

Assessment Roll and Tax List of Real Property in the _____ of _____, Cass County, Minnesota, for Taxes for the Year 1961.

Form 5-D HILLER-DAVIS CO., MINNEAPOLIS

* *Indicate Type of Property: R-Residential, C-Commercial, I-Industrial, U-Utility, F-Farm, L-Lakeshore, T-Timber, M-Mineral*

	IN WHOSE NAME ASSESSED	DESCRIPTION OF PROPERTY: SUBDIVISION	Sec. or Lot	Town. or Block	Rng.	Number of Acres of Land (Acres 100ths)	No. School District	Indicate Homestead Yes or No	Agri. or Seas. Resd. Yes or No	Indicate Type Property	TRUE AND FULL VALUATIONS: LAND Exclusive of Structures and Improvements	BUILDINGS and Other Structures	MACHINERY Permanently Attached to Real Estate	TOTAL True and Full Value	ASSESSED VALUATIONS: RURAL: Homestead Up to $1,000 20%	RURAL: Over $1,000 and Non-Homestead 33⅓%	ALL OTHER: Timber Land Class 3a 20%	ALL OTHER: Homestead Up to $1,000 25%	ALL OTHER: Over $1,000 and Non-Homestead 40%	ALL OTHER: MACHINERY Permanently Attached to Real Estate 33⅓%	ALL OTHER: Seasonal and Recreational Cabins 33⅓%	TOTAL ASSESSED VALUE	Total Assessed Value as Equalized by the Board of Review	FINAL EQUALIZED VALUE
						Acres 100ths					Dollars	Dollars	Dollars	Dollars	Dollars	Dollars	Dollars	Dollars	Dollars	Dollars	Dollars	Dollars	Dollars	Dollars
1		N E ¼ of N E ¼																						
2		N W ¼ of N E ¼																						
3		S W ¼ of N E ¼																						
4		S E ¼ of N E ¼																						
5																								
6		N E ¼ of N W ¼																						
7		N W ¼ of N W ¼																						
8		S W ¼ of N W ¼																						
9		S E ¼ of N W ¼																						
10																								
11		N E ¼ of S W ¼																						
12		N W ¼ of S W ¼																						
13		S W ¼ of S W ¼																						
14		S E ¼ of S W ¼																						
15																								
16		N E ¼ of S E ¼																						
17		N W ¼ of S E ¼																						
18		S W ¼ of S E ¼																						
19		S E ¼ of S E ¼																						
20																								

	SOLD FOR TAXES	VALUATIONS BY SCHOOL DISTRICTS AS EQUALIZED BY DEPARTMENT OF TAXATION: District No.____ Rate____ Mills	District No.____ Rate____ Mills	District No.____ Rate____ Mills	District No.____ Rate____ Mills	District No.____ Rate____ Mills	District No.____ Rate____ Mills	Tax including State Homestead ____ Mills	State Tax on Non-Homestead ____ Mills	SPECIAL TAXES	SPECIAL TAXES	TOTAL TAXES	PAID	WHEN PAID	Number of Receipt	March Settlement 1962	June Settlement 1962	Penalty	November Settlement 1962	Penalty	Collections to First Monday in January 1963	Penalty	Delinquent on First Monday in January 1963	Total Delinquent Tax and Penalty	REMARKS
		Dollars	Dollars	Dollars	Dollars	Dollars	Dollars	$ cts.	$ cts.	$ cts.	$ cts.	$ cts.		Month Day Year		$ cts.	$ cts.	$ cts.	$ cts.	$ cts.	$ cts.	$ cts.	$ cts.	$ cts.	
1													1												
2													2												
3													3												
4													4												
5													5												
6													6												
7													7												
8													8												
9													9												
10													10												
11													11												
12													12												
13													13												
14													14												
15													15												
16													16												
17													17												
18													18												
19													19												
20													20												

Supplemental Plat
Sub-Ch-Ro-Ho-Sing Beach

Auditors Plat # 3

Arrivals Pg.

PAGES 37 THRU 42 BLANK

Assessment Roll and Tax List of Real Property in the ____ of ____ Cass County, Minnesota, for Taxes for the Year 1961.

Form 5CD HILLER-DAVIS CO., MINNEAPOLIS

* Indicate Type of Property: R-Residential, C-Commercial, I-Industrial,

	IN WHOSE NAME ASSESSED	DESCRIPTION OF PROPERTY: SUBDIVISION	Sec. or Lot	Town or Block	Rng.	Number of Acres of Land: Acres	100ths	No. School District	Indicate Homestead Yes No	Agri. or Seas. Rec. Yes No	* Indicate Type of Property	TRUE AND FULL VALUATIONS: LAND Exclusive of Structures and Improvements	BUILDINGS and Other Structures	MACHINERY Permanently Attached to Real Estate	TOTAL True and Full Value	RURAL: Homestead Up to $4,000 20%	Over $4,000 and Non-Homestead 33⅓%	Ta Cla 2
												Dollars	Dollars	Dollars	Dollars	Dollars	Dollars	Do
1		NE¼ of NE¼																
2		NW¼ of NE¼																
3		SW¼ of NE¼																
4		SE¼ of NE¼																
5																		
6		NE¼ of NW¼																
7		NW¼ of NW¼																
8		SW¼ of NW¼																
9		SE¼ of NW¼																
10																		
11		NE¼ of SW¼																
12		NW¼ of SW¼																
13		SW¼ of SW¼																
14		SE¼ of SW¼																
15																		
16		NE¼ of SE¼																
17		NW¼ of SE¼																
18		SW¼ of SE¼																
19		SE¼ of SE¼																
20																		

	ON District No. ____ Rate ____ Mills	Tax including State Homestead ____ Mills	State Tax on Non-Homestead ____ Mills	SPECIAL TAXES	SPECIAL TAXES	TOTAL TAXES	PAID	WHEN PAID: Month Day Year	Number of Receipt	March Settlement 1962	June Settlement 1962	Penalty	November Settlement 1962	Penalty	Collections to First Monday in January 1963	Penalty	Delinquent on First Monday in January 1963	Total Delinquent Tax and Penalty	REMARKS
	Dollars	$ cts.	$ cts.	$ cts.	$ cts.	$ cts.				$ cts.	$ cts.	$ cts.	$ cts.	$ cts.	$ cts.	$ cts.	$ cts.	$ cts.	
1																			
2																			
3																			
4																			
5																			
6																			
7																			
8																			
9																			
10																			
11																			
12																			
13																			
14																			
15																			
16																			
17																			
18																			
19																			
20																			

Supplemental Plat Dig-A-Zoo-Ha-Ding Beach
Auditors Plat # 8

Assessment Roll and Tax List of Real Property in the Town of Pike Bay, Cass County, Minnesota, for Taxes for the Year 1961.

* Indicate Type of Property: R-Residential, C-Commercial, I-Industrial, U-Utility, F-Farm, L-Lakeshore, T-Timber, M-Mineral

Form SC MILLER-DAVIS CO., MINNEAPOLIS

	In Whose Name Assessed	Description of Property: Subdivision	Sec. or Lot	Town or Block	Rng.	Number of Acres of Land (Acres / 100ths)	No. School District	Indicate Assessed Yes or No	Agricultural Assessed Yes or No	Indicate Type of Property	True and Full Valuations: Land Exclusive of Structures and Improvements	Buildings and Other Structures	Machinery Permanently Attached to Real Estate	Total True and Full Value	Assessed Valuations: Rural: Homestead Up to $4,000 20%	Rural: Over $4,000 and Non-Homestead 33⅓%	All Other: Timber Land Class 3e 20%	All Other: Homestead Up to $4,000 25%	All Other: Over $4,000 and Non-Homestead 40%	Machinery Permanently Attached to Real Estate 33⅓%	Seasonal and Recreational Cabins 33⅓%	Total Assessed Value	Total Assessed Value as Equalized by the Board of Review	Final Equalized Value
											Dollars	Dollars	Dollars	Dollars	Dollars	Dollars	Dollars	Dollars	Dollars	Dollars	Dollars	Dollars	Dollars	Dollars
	Chas. L. & Ralph H. & Robert Arthur & Lucille Collins, Mabel Tyler & Elmira Kane	Ah Nung Point GOVT LOT 1 - SEC. 1-145-31	1	A			115	no	yes	R														
1	Florence R. Munger		2					no	"	"														
2	" "		W½ of 3					no	yes	L														
3	" "		E½ of 3 + W½ of 4					no	"	"														
4	Oscar R. & Hazel Martin		4 less 12½'					no	"	"														
5	O. R. Martin		5					no	yes	R														
6	" "		6					no	"	L														
7	John H. & Shirley H. Martin		7					no	"	"														
8	" " "		8					no	"	R														
9	Isabelle Strothe Mattison		9					no	"	L														
10	" " "		10					no	yes	R														
11	Helen, Edith & Alice Sherwood		11					no	"	"														
12	" " " "		W½ of 12					no	"	L														
13	R. H. & Nina Lois Carine		E½ of 12					no	"	"														
14	" " " "		13					no	"	R														
15	Harold G. & Laine B. Border		14					no	yes	L														
16	" " "		15					no	"	R														
17	Charles & Margaret A. Bowman		16					no	"	R														
18	" " "		17					no	"	L														
19	Charles Bowman		18 less E½					no	"	"														

	Sold for Taxes	Valuations by School Districts as Equalized by Department of Taxation: District No. ___ Rate ___ Mills	District No. ___ Rate ___ Mills	District No. 2 Rate 8.92 Mills	District No. ___ Rate ___ Mills	District No. ___ Rate ___ Mills	Tax including State Homestead ___ Mills	State Tax on Non-Homestead 9.12 Mills	Special Taxes	Special Taxes	Total Taxes	Paid	When Paid (Month Day Year)	Number of Receipt	March Settlement 1962	June Settlement 1962	Penalty	November Settlement 1962	Penalty	Collections to First Monday in January 1963	Penalty	Delinquent on First Monday in January 1963	Penalty	Total Delinquent Tax and Penalty	Remarks
		Dollars	Dollars	Dollars	Dollars	Dollars	$ cts.	$ cts.	$ cts.	$ cts.	$ cts.														
1				233			7684	212			7896	1st HALF PAID	OCT 2 3 1962	10542											
2				281			9268	256			9524	1st HALF PAID	MAY 3 1 1962	11555		39 48		39 48							15510
3				20			660	18			678	PAID IN FULL	MAY 3 1 1962												9570
4				20			660	18			678	PAID IN FULL	MAY 3 1 1962												9566
5				41			1352	38			1390	PAID IN FULL	MAY 3 1 1962												"
6				200			6596	182			6778	PAID IN FULL	MAY 3 1 1962												"
7				41			1352	38			1390	PAID IN FULL	MAY 3 1 1962												9564
8				41			1352	38			1390	PAID IN FULL	MAY 3 1 1962												"
9				252			8310	230			8540	PAID IN FULL	MAY 3 1 1962	14538		13 90									"
10				41			1352	38			1390	2nd HALF PAID 1st HALF PAID	DEC 1 5 1962 MAY 3 1 1962	18779 11556		85 40									"
11				440			14512	402			14914	2nd HALF PAID 1st HALF PAID	DEC 1 6 1962 MAY 3 1 1962			81 58				81 58					9563
12	SOLD FOR TAXES			200			6596	182			6778	2nd HALF PAID 1st HALF PAID	OCT 3 0 1962 MAY 1 4 1962	18854 10540		37 28		37 28							15371
13	SOLD FOR TAXES			20			660	18			678	2nd HALF PAID 1st HALF PAID	OCT 3 0 1962 MAY 1 4 1962												9572
14				20			660	18			678	PAID IN FULL	MAY 1 4 1962	9914		6 78									"
15				141			4650	128			4778	PAID IN FULL	MAY 1 4 1962			47 78									9560
16				41			1352	38			1390	2nd HALF PAID 1st HALF PAID	OCT 0 1 1962 MAY 3 1 1962	11554		47 68		47 62							"
17				240			7916	218			8134	2nd HALF PAID 1st HALF PAID	OCT 0 1 1962 MAY 3 1 1962	19364 11553											15511
18				377			12434	344			12778	PAID IN FULL	MAY 7 1962												"
19				41			1352	38			1390	PAID IN FULL	MAY 7 1962	8566		148 40									9557
20				20			660	18			678	PAID IN FULL	MAY 7 1962												"
				2210			89978	2472			91850					712 60		124 38		81 58					"

Little Wolf Lake-Dam

Supplementary Plat Bug-25-Ole-Sting Beach

Auditors Plat # 3

Assessment Roll and Tax List of Real Property in the Town of Pike Bay, Cass County, Minnesota, for Taxes for the Year 1961.

Form 50 — Miles-Davis Co., Minneapolis

* Indicate Type of Property: R-Residential, C-Commercial, I-Industrial, U-Utility, F-Farm, L-Lakeshore, T-Timber, M-Mineral

	In Whose Name Assessed	Description of Property: Subdivision	Sec. or Lot	Town or Block	Rng.	Number of Acres of Land (Acres / 20ths)	No. School District	Indicate Homestead or No	Agri. or Res. Rev. or No	* Indicate Type of Property	True and Full Valuations: Land Exclusive of Structures and Improvements (Dollars)	Buildings and Other Structures (Dollars)	Machinery Permanently Attached to Real Estate (Dollars)	Total True and Full Value (Dollars)	Assessed Valuations: Homestead Up to $4,000 20% (Dollars)	Rural: Over $4,000 and Non-Homestead 33⅓% (Dollars)	All Other: Timber Land Class 3e 20% (Dollars)	All Other: Homestead Up to $4,000 25% (Dollars)	All Other: Over $4,000 and Non-Homestead 40% (Dollars)	Machinery Permanently Attached to Real Estate 33⅓% (Dollars)	Seasonal and Recreational Cabins 33⅓% (Dollars)	Total Assessed Value	Total Assessed Value as Equalized by the Board of Review (Dollars)	Final Equalized Value (Dollars)
1	Fox & Mary Margaret Oftedal	Ah Nung Point E½ of 18 & All of	19	A			115	No	Yes	R														
2	Oliver & Valetta & R. H. Bentley		20					No	Yes	L														
3	Valetta E. Bentley		21					No	"	R														
4	" " "		22					No	"	L														
5	Elizabeth C. Bond		23					No	"	"														
6	Frank & Mary M. Ramsey		24					No	Yes	L														
7	" "		25					No	"	"														
8	A. W. Starr		26					No	"	"														
9	" "		27					No	"	"														
10	" "		28					No	"	"														
11	A. J. Starr		29					No	Yes	L														
12	Beatrice Berthold		30					No	"	"														
13	" "		31					No	"	"														
14	Beatrice D. Lambert	BLOCK		B				No	"	R														
15	R. Mabel Starr	"		C				No	"	"														
16	Ralph H. & Lois Meyer Starr	"		D				No	Yes	L														
17	A. J. Starr	PLAYGROUND						No	No	"														
18																								
19																								
20																								

Cass County, Minnesota, for Taxes for the Year 1961.

	Sold for Taxes	Valuations by School Districts as Equalized by Department of Taxation: District No. Pike Bay No. 112 Rate 4.5 Mills	District No. 112 Rate 4.5 Mills	District No.	District No.	Tax including State Homestead 9.12 Mills	State Tax on Non-Homestead 9.12 Mills	Special Taxes	Special Taxes	Total Taxes	Paid	When Paid (Month Day Year)	Number of Receipt	March Settlement 1962	June Settlement 1962	Penalty	November Settlement 1962	Penalty	Collections to First Monday in January 1963	Penalty	Delinquent on First Monday in January 1963	Total Delinquent Tax and Penalty	Remarks
		Dollars	Dollars	Dollars	Dollars	$ cts.	$ cts.	$ cts.	$ cts.	$ cts.				$ cts.	$ cts.	$ cts.	$ cts.	$ cts.	$ cts.	$ cts.	$ cts.	$ cts.	
1			221			72.88	2.02			74.90	PAID IN FULL	APR 23 1962	9666		74.90								9562
2			41			13.52	.38			13.90	PAID IN FULL	MAY 3 1962			13.90								9561
3			287			94.66	2.62			97.28	PAID IN FULL	MAY 3 1962	9452		97.28								
4			41			13.52	.38			13.90	PAID IN FULL	MAY 3 1962			13.90								
5			41			13.52	.38			13.90	PAID IN FULL	MAY 7 1962	9564		13.90								9568
6			41			13.52	.38			13.90	PAID IN FULL	AUG 7 1962							2.05				25.16
											Penalty	AUG 17 1962	10570										"
7			41			13.52	.38			13.90	PAID IN FULL	AUG 7 1962	10445				8.38						"
8			40			13.20	.36			13.56	PAID IN FULL	AUG 7 1962											
9			40			13.20	.36			13.56	PAID IN FULL	AUG 7 1962											"
10			41			13.52	.38			13.90	PAID IN FULL	AUG 7 1962											
11			40			13.20	.36			13.56	PAID IN FULL	AUG 7 1962											"
12	SOLD FOR TAXES		41			13.52	.38			13.90											13.90		2507
13	SOLD FOR TAXES		41			13.52	.38			13.90											13.90		
14			330			108.84	3.00			111.84	PAID IN FULL	MAY 14 1962	9417		111.84								9567
											Penalty	AUG 17 1962	10570										27.10
15			460			151.70	4.20			155.90	PAID IN FULL	AUG 7 1962	10445				155.90	3.90					
											Penalty	AUG 17 1962	10570										
16			80			26.38	.72			27.10	PAID IN FULL	AUG 17 1962	10445				27.10	.68					
											Penalty	AUG 17 1962	10570										
17		100				35.48	.92			36.40	PAID IN FULL	AUG 7 1962	10445				36.40	.91					
18																							
19																							
20						35.48																	
		100	1806	2,180		602.22	17.60			665.30					335.72		361.78				20.80		
						639.70																	

Little Wolf Lake-Case

Supplementary Plat Bug-Zo-Ze-Ne-Sing Beach

Auditors Plat # 3

Assessment Roll and Tax List of Real Property in the Town of Lake Edey, Cass County, Minnesota, for Taxes for the Year 1961.

Form 5C. MILLER-DAVIS CO., MINNEAPOLIS

* Indicate Type of Property: R-Residential, C-Commercial, I-Industrial, U-Utility, F-Farm, L-Lakeshore, T-Timber, M-Mineral

	IN WHOSE NAME ASSESSED		DESCRIPTION OF PROPERTY: SUBDIVISION	Sec. or Lot	Town or Block	Rng.	Number of Acres of Land	No. School District	Indicate Homestead Yes or No	Agri. or Rural Yes or No	Indicate Type of Property	TRUE AND FULL VALUATIONS: LAND Exclusive of Structures and Improvements	BUILDINGS and Other Structures	MACHINERY Permanently Attached to Real Estate	TOTAL True and Full Value	ASSESSED VALUATIONS: RURAL: Homestead Up to $4,000 20%	RURAL: Over $4,000 and Non-Homestead 33⅓%	ALL OTHER: Timber Land Class 3a 20%	ALL OTHER: Homestead Up to $4,000 25%	ALL OTHER: Over $4,000 and Non-Homestead 40%	MACHINERY Permanently Attached to Real Estate 33⅓%	Seasonal and Recreational Cabins 33⅓%	TOTAL ASSESSED VALUE	Total Assessed Value as Equalized by the Board of Review	FINAL EQUALIZED VALUE
			PART OF E½ W½ OF SE¼ SEC.	16	145	31	Acres 300					Dollars	Dollars	Dollars	Dollars	Dollars	Dollars	Dollars	Dollars	Dollars	Dollars	Dollars	Dollars	Dollars	Dollars
	Nels O. Helland	1		1				115	Yes	No	R														
	" "	2		2					Yes	"	"														
	" "	3		3					Yes	"	"														
	" "	4		4					Yes	"	"														
	" "	5		5					Yes	"	"														
	Donald C. Nordberg	6	E½ of	6					Yes	No	R														
	" "	7	W½ of E & 4th	7					Yes	"	"														
	Elmer Kallstrom	8		8					Yes	Yes	"														
	Elmer & Margaret Kallstrom	9	75'x150' in SW cor.	8					No	"	"														
	Wm. A. Clark	10		9					Yes	No	"														
		11																							
		12																							
		13																							
		14																							
		15																							
		16																							
		17																							
		18																							
		19																							
		20																							

	VALUATIONS BY SCHOOL DISTRICTS AS EQUALIZED BY DEPARTMENT OF TAXATION: District No. Rate Mills	District No. Rate Mills	District No. Rate Mills	District No. Rate Mills	Tax including State Homestead Mills	State Tax on Non-Homestead Mills	SPECIAL TAXES	SPECIAL TAXES	TOTAL TAXES	PAID	WHEN PAID Month Day Year	Number of Receipt	March Settlement 1962	June Settlement 1962	Penalty	November Settlement 1962	Penalty	Collections to First Monday in January 1963	Penalty	Delinquent on First Monday in January 1963	Total Delinquent Tax and Penalty	REMARKS
	Dollars	Dollars	Dollars	Dollars	$ cts.	$ cts.	$ cts.	$ cts.	$ cts.				$ cts.	$ cts.	$ cts.	$ cts.	$ cts.	$ cts.	$ cts.	$ cts.	$ cts.	
1	4 120				42 58				42 58	PAID IN FULL	MAY 1 1962											92 57
2	4 8				2 84				2 84	PAID IN FULL	MAY 1 1962											"
3	4 5				1 78				1 78	PAID IN FULL	MAY 1 1962	11915		50 76								"
4	4 5				1 78				1 78	PAID IN FULL	MAY 1 1962											"
5	4 5				1 78				1 78	PAID IN FULL	MAY 1 1962											"
6	4 8				2 84				2 84	2nd HALF PAID / 1st HALF PAID	NOV 9 1962 / JUN 20 1962	20854 / 13458										25 27
7	4 125				44 36				44 36	2nd HALF PAID / 1st HALF PAID	NOV 9 1962 / JUN 20 1962					23 60		23 60				Lunchtheater 7.19 / 131 parking "
8		422			139 18	3 84			143 02	2nd HALF PAID / 1st HALF PAID	OCT 3 1 1962 / MAY 3 1 1962			71 51		71 51						95 51 / 15376 "
9		42			13 86	38			14 24	2nd HALF PAID / 1st HALF PAID	OCT 3 1 1962 / MAY 3 1 1962	16520 / 11555		7 12		7 12						
10	4 80				28 38				28 38	2nd HALF PAID / 1st HALF PAID	OCT 9 1962 / MAY 3 1 1962	16556 / 11553		14 19		14 19						95 77 / 15342
11																						
12																						
13																						
14																						
15																						
16																						
17																						
18																						
19																						
20	4 556	464	4 552 / 46 / 8 32		126 34 / 153 04 / 279 38	4 22			283 60					143 58		116 42		23 60				

Fr. Nova Pt.

Little Wolf Look-out

Supplemental Plat Sup-25-26-Ne-Sing Beach

Auditors Plat # 3

Assessment Roll and Tax List of Real Property in the Town of Pike Bay, Cass County, Minnesota, for Taxes for the Year 1961.

Form 5C MILLER-DAVIS CO., MINNEAPOLIS

* Indicate Type of Property: R-Residential, C-Commercial, I-Industrial, U-Utility, F-Farm, L-Lakeshore, T-Timber, M-Mineral

In Whose Name Assessed	Description of Property: Subdivision	Sec. or Lot	Town or Block	Rng.	Number of Acres of Land: Acres	100ths	No. School District	Indicate Resident or Non-Res.	Agriculture or Non-Res. Yes or No	Indicate Type of Property	True and Full Valuations: Land Exclusive of Structures and Improvements	Buildings and Other Structures	Machinery Permanently Attached to Real Estate	Total True and Full Value	Assessed Valuations: Rural: Homestead Up to $4,000 20%	Rural: Over $4,000 and Non-Homestead 33⅓%	All Other: Timber Land Class 3a 20%	All Other: Homestead Up to $4,000 25%	All Other: Over $4,000 and Non-Homestead 40%	All Other: Machinery Permanently Attached to Real Estate 33⅓%	All Other: Seasonal and Recreational Cabins 33⅓%	Total Assessed Value	Total Assessed Value as Equalized by the Board of Review	Final Equalized Value
											Dollars	Dollars	Dollars	Dollars	Dollars	Dollars	Dollars	Dollars	Dollars	Dollars	Dollars	Dollars	Dollars	Dollars
Frank Polcie	Harding-Jondahl Add. LESS S. 8' of E. 107' + VACATED COT. AVE.	1	B				115	Yes	No	R														
" "		2						Yes	"	"														
" "		3						Yes	"	"														
Rodney & Nina C. McKennett	S. 16' of E. 115' of 4 LESS S. 16' of E. 115' & VAC. COT. AVE.	4						Yes	"	"														
" " "		5						Yes	No	"														
Frank & Margaret Polcie	N. 34' of W. 66' of 4 LESS S. 16' of E. 115' & LESS W. 60'	6						Yes	No	R														
Rodney & Nina C. McKennett	W. 234' of 5 LESS W. 60'	7						Yes	"	"														
Nels & Hilda A. Stabo	S½ of E. 115' of 5	8						No	Yes	"														
Lawrence & Vilma Polcie	S. 26' of W. 60' of LOT 4 & W. 60' of 5	9						Yes	No	"														
Rodney & Nina C. McKennett	N. 53.5' of E. 165' of 5	10						Yes	No	"														
" " "	N. 53.5' of E. 50' of W. 234' of 5	11						No	No	R														
Frank & Margaret Polcie	LESS S. 215'	12			6			Yes	"	"														
William & Anna M. Miller	E. 68.11' of S. 215' of	13			6			Yes	"	"														
Harry & Ruth E. Stites	W. 136.22' of S. 215' of	14			6			Yes	"	"														
Frank & Margaret Polcie	Beg. at NE cor. of Lot 7, S. 306.25' thence W. to a pt. 266.25' S. of NW cor. thence S. to NW cor. thence E. to beg.	7						Yes	"	"														
Harry & Ruth E. Stites	BAL. of	17			7			Yes	No	R														
Frank & Margaret Polcie	N½ of LOTS 8 &	18			9			Yes	No	R														
Harry & Ruth Stites	S½ of	19			8	LESS W. 124.33'		Yes	No	R														
		20																						

(CONT ON NEXT PAGE)

Underlined lines 3 of 5 Page 47 Commissioner of Revenue

Sold for Taxes	Valuations by School Districts as Equalized by Department of Taxation: District No. 115 Rate 54 Mills	District No. 115 Rate 54 Mills	District No. 115 Rate 54 Mills	District No. 115 Rate 54 Mills	District No. 115 Rate 54 Mills	District No. 115 Rate 54 Mills	Tax including State Homestead Mills	State Tax on Non-Homestead 9.12 Mills	Special Taxes	Special Taxes	Total Taxes	Paid	When Paid: Month Day Year	Number of Receipt	March Settlement 1962	June Settlement 1962	Penalty	November Settlement 1962	Penalty	Collections to First Monday in January 1963	Penalty	Delinquent on First Monday in January 1963	Penalty	Total Delinquent Tax and Penalty	Remarks
	Dollars	Dollars	Dollars	Dollars	Dollars	Dollars	$ cts.	$ cts.	$ cts.	$ cts.	$ cts.				$ cts.	$ cts.	$ cts.	$ cts.	$ cts.	$ cts.	$ cts.	$ cts.	$ cts.	$ cts.	
1	4 27						1738				1738	1st Half Paid	OCT 31 1962												724 reduced 2549 1538
	4 87						2613				2613	1st Half Paid	MAY 31 1962	9386		5416		54 16							613 8 reduced "
2	4 8						284				284	2nd HALF PAID	OCT 31 1962												
	4 181						6422				6422	1st Half Paid	MAY 31 1962	9387											704 reduced "
3	4 8						8800				8800	2nd HALF PAID	OCT 31 1962												
	4 250						8970				8970	2nd HALF PAID	OCT 31 1962												
4			8				264	08			272	PAID IN FULL	MAY 1 4 1962	9441		272									9573
5	4 216						7664				7664	PAID IN FULL	MAY 1 4 1962	9441		7664									"
6	4 12						426				426	1st Half Paid	MAY 31 1962	9388		213		21 3							15368 2528
												2nd HALF PAID	OCT 31 1962	13968											9523
7	4 8						284				284	PAID IN FULL	MAY 1 4 1962	9441		284									9559
8			114				3760	104			3864	PAID IN FULL	MAY 25 1962	13566		3864									15361 9588
												1st Half Paid	MAY 31 1962	9387		3725		372 5							
												2nd HALF PAID	OCT 31 1962	13967											9593
9	4 210						7450				7450	PAID IN FULL	MAY 1 4 1962	9441		7450									"
10			127				4254	118			4372					4372									
11	4						142	04			146	PAID IN FULL	MAY 1 4 1962	9441		146									15360 2528
												1st Half Paid	MAY 31 1962	9388		2093		209 3							
12	4 118						4186				4186	2nd HALF PAID	OCT 31 1962	13968											9584
												PAID IN FULL	MAY 7 1962	9547		3584									
13	4 101						3584				3584														9586
14	4 13						462				462	PAID IN FULL	APR 2 3 1962	9603		462									
												1st Half Paid	MAY 31 1962	9389		177		17 7							15369 2528
15	4 10						354				354	2nd HALF PAID	OCT 31 1962	13969											
16																									9814
17	4 174						6174				6174	PAID IN FULL	APR 2 3 1962	9603		6174									2528
												1st Half Paid	MAY 31 1962	9389		3 55		3 55							
18	4 20						710				710	2nd HALF PAID	OCT 31 1962	13969											9586
19	4 10						354				354	PAID IN FULL	APR 2 3 1962	9603		3 54									
20																									
	4 1334			4 1334			48892									391 51		113 74							62.80 Reduced
	4		251	251			5278	234																	
	1378			1629			54170				57404														

Title No. 17 Lock-out

Supplemental Plat Dug-2-20-46-Bing Beach

Auditors Plat # 3

Assessment Roll and Tax List of Real Property in the Town of Pike Bay, Cass County, Minnesota, for Taxes for the Year 1961.

Form 3C Miller-Davis Co., Minneapolis

* Indicate Type of Property: R-Residential, C-Commercial, I-Industrial, U-Utility, F-Farm, L-Lakeshore, T-Timber, M-Mineral

	In Whose Name Assessed	Description of Property: Subdivision	Sec. or Lot	Town or Block	Rng.	Number of Acres of Land (Acres / 100ths)	No. School District	Indicate Homestead Yes or No	Agri. or Seas. Rec. Yes or No	* Indicate Type of Property	True and Full Valuations: Land Exclusive of Structures and Improvements	Buildings and Other Structures	Machinery Permanently Attached to Real Estate	Total True and Full Value	Assessed Valuations: Rural: Homestead Up to $4,000 20%	Rural: Over $4,000 and Non-Homestead 33⅓%	All Other: Timber Land Class 3a 20%	All Other: Homestead Up to $4,000 25%	All Other: Over $4,000 and Non-Homestead 40%	All Other: Machinery Permanently Attached to Real Estate 33⅓%	All Other: Seasonal and Recreational Cabins 33⅓%	Total Assessed Value	Total Assessed Value as Equalized by the Board of Review	Final Equalized Value
											Dollars	Dollars	Dollars	Dollars	Dollars	Dollars	Dollars	Dollars	Dollars	Dollars	Dollars	Dollars	Dollars	Dollars
1	Edwin & Elsie D. Erickson	W 124.35' of S½ of	8	B			115	Yes	No	R		600 added by P.B.										4 275		
2	" " "	S½ of	9					Yes	No	R														
3	Russell F. & Shirley Smith	S. 8' of E. 107' of	1																					
4	" " "	E. 107' of	2																					
5	" " "	N. 41.5' of E. 107' of	3																					
6																								
7																								
8																								
9																								
10																								
11																								
12																								
13																								
14																								
15																								
16																								
17																								
18																								
19																								
20																								

	Sold for Taxes	Valuations by School Districts as Equalized by Department of Taxation: District No. 115 Rate 52 Mills	District No. ___ Rate ___ Mills	District No. ___ Rate ___ Mills	District No. ___ Rate ___ Mills	District No. ___ Rate ___ Mills	Tax Including State Homestead	State Tax on Non-Homestead	Special Taxes	Special Taxes	Total Taxes	Paid	When Paid (Month Day Year)	Number of Receipt	March Settlement 1962	June Settlement 1962	Penalty	November Settlement 1962	Penalty	Collections to First Monday in January 1963	Penalty	Delinquent on First Monday in January 1963	Penalty	Total Delinquent Tax and Penalty	Remarks
		Dollars	Dollars	Dollars	Dollars	Dollars	$ cts.	$ cts.	$ cts.	$ cts.	$ cts.				$ cts.	$ cts.	$ cts.	$ cts.	$ cts.	$ cts.	$ cts.	$ cts.	$ cts.	$ cts.	
1		4 295					97 58				97 58	2 HALF PAID	AUG 2 9 1962	11564											95 73
												1 HALF PAID	MAY 3 1 1962	10263		50 56		50 56							
2		4 10					354				354														95 73
3		4 2					70				70	PAID IN FULL	JUL 1 1 1962	16301				70							70 ¢ added 19206
4		4 173					6138				6138	PAID IN FULL	JUL 1 1 1962					61 38							61.38 added "
5		4 2					70				70	PAID IN FULL	JUL 1 1 1962					70							70 ¢ added "
6																									
7																									
8																									
9																									
10																									
11																									
12																									
13																									
14																									
15																									
16																									
17																									
18																									
19																									
20		4 285					10112				10112					50 56		113 34							62.78 added

Supplemental Plat Aug-25-Ale-Ring Beach

Auditors Plat # 3

Lot 16 of Lot 8 of Block 1

Assessment Roll and Tax List of Real Property in the Town of Pike Bay

Cass County, Minnesota, for Taxes for the Year 1961.

Form 5C—MILLER-DAVIS CO., MINNEAPOLIS

* Indicate Type of Property: R-Residential, C-Commercial, I-Industrial, U-Utility, F-Farm, L-Lakeshore, T-Timber, M-Mineral

	In Whose Name Assessed	Description of Property	Sec. or Lot	Town or Block	Rng.	Number of Acres of Land	Acres	100ths	No. School District	Indicate Homestead Yes or No	Agri. or Seas. Recr. Yes or No	* Indicate Type of Property	True and Full Valuations: Land Exclusive of Structures and Improvements	Buildings and Other Structures	Machinery Permanently Attached to Real Estate	Total True and Full Value	Assessed Valuations: Rural: Homestead Up to $4,000 20%	Rural: Over $4,000 and Non-Homestead 33⅓%	All Other: Timber Land Class 3c 20%	All Other: Homestead Up to $4,000 25%	All Other: Over $4,000 and Non-Homestead 40%	Machinery Permanently Attached to Real Estate 33⅓%	Seasonal and Recreational Cabins 33⅓%	Total Assessed Value	Total Assessed Value as Equalized by the Board of Review	Final Equalized Value
													Dollars	Dollars	Dollars	Dollars	Dollars	Dollars	Dollars	Dollars	Dollars	Dollars	Dollars	Dollars	Dollars	Dollars
	Supplemental Flat Burks-Lo-Me-Ning Beach	SUPPLEMENTAL PLAT OF SUBDIVISION Burks-Lo-Me-Ning Beach LOT 9 - SEC 10-146-31																								
1	Paul D. Smith		1	A					115	Yes	No	R			Building on adjoining lots, should be assessed at - $9.00											
2	" "		2							Yes	"	L														
3	Alfred H. & Alyce M. Kleitschmidt		3							No	"	C														
4	" " "		4							No	"	"														
5	" " "		5							No	"	"														
6	" " "		6							Yes	"	"														
7	" " "		7							No	"	L														
8																										
9																										
10	Alfred & Alyce Kleitschmidt	No 36' of Lot 1		A																						
11																										
12																										
13																										
14																										
15																										
16																										
17																										
18																										
19																										
20																										

Supplemental Plat Burks-Lo-Me-Ning Beach

7th Nwd Pr

Auditors Plat # 3

Little Wolf Lake-Sec

	Sold for Taxes	Valuations by School Districts as Equalized by Department of Taxation: District No. 115 Rate 22.5 Mills	District No. ___ Rate ___ Mills	District No. ___ Rate ___ Mills	District No. ___ Rate ___ Mills	District No. ___ Rate ___ Mills	Tax Including State Homestead ___ Mills	State Tax on Non-Homestead 9.18 Mills	Special Taxes	Special Taxes	Total Taxes
		Dollars	Dollars	Dollars	Dollars	Dollars	$ cts.	$ cts.	$ cts.	$ cts.	$ cts.
1	SOLD FOR TAXES	4 415					~~3247~~ 3247				3247
2	SOLD FOR TAXES	4 ~~940~~ 940					3243 940				3243 940
3		282					1006	258			1064
4		202					716	184			900
5		198					702	180			882
6		4 450					1546				1546
7		36					128	32			160
8											
9											
10											
11											
12											
13											
14											
15											
16											
17											
18											
19											
20		4 1385 818 2203					7461 6	654			7527 0

	Paid	When Paid: Month	Day	Year	Number of Receipt	March Settlement 1962	June Settlement 1962	Penalty	November Settlement 1962	Penalty	Collections to First Monday in January 1963	Penalty	Delinquent on First Monday in January 1963	Total Delinquent Tax and Penalty	Remarks
						$ cts.	$ cts.	$ cts.	$ cts.	$ cts.	$ cts.	$ cts.	$ cts.	$ cts.	
1	PAID IN FULL	OCT 1	1962		13577				5 32	19			326 42	1959 $ 90.00 1960 3546 35906 78.94 3110.69 373.29	
2	2nd HALF PAID	OCT 1	1962												
3	1st HALF PAID	MAY 3	1962												
4	1st HALF PAID	MAY 3	1962												
5	1st HALF PAID	MAY 3	1962		11413 11561		210 48		210 48						1636 4
6	2nd HALF PAID	OCT 1	1962												
7	1st HALF PAID	MAY 3	1962												
8															
9															
10															
11															
12															
13															
14															
15															
16															
17															
18															
19															
20							210 48		215 80				326 42		

Assessment Roll and Tax List of Real Property in the Town of Pike Bay, Cass County, Minnesota, for Taxes for the Year 1961.

Form 5C. MILLER-DAVIS CO., MINNEAPOLIS

* Indicate Type of Property: R-Residential, C-Commercial, I-Industrial, U-Utility, F-Farm, L-Lakeshore, T-Timber, M-Mineral

	IN WHOSE NAME ASSESSED	DESCRIPTION OF PROPERTY: Subdivision	Sec. or Lot	Town or Block	Rng.	Number of Acres of Land: Acres	100ths	No. School District	Indicate Homestead Yes or No	Agrt. or Nonagrt. Yes or No	* Indicate Type of Property	TRUE AND FULL VALUATIONS: LAND Exclusive of Structures and Improvements	BUILDINGS and Other Structures	MACHINERY Permanently Attached to Real Estate	TOTAL True and Full Value	ASSESSED VALUATIONS: RURAL: Homestead Up to $4,000 20%	RURAL: Over $4,000 and Non-Homestead 33⅓%	ALL OTHER: Timber Land Class 3c 20%	ALL OTHER: Homestead Up to $4,000 25%	ALL OTHER: Over $4,000 and Non-Homestead 40%	ALL OTHER: MACHINERY Permanently Attached to Real Estate 33⅓%	ALL OTHER: Seasonal and Recreational Cabins 33⅓%	TOTAL ASSESSED VALUE	Total Assessed Value as Equalized by the Board of Review	FINAL EQUALIZED VALUE
												Dollars	Dollars	Dollars	Dollars	Dollars	Dollars	Dollars	Dollars	Dollars	Dollars	Dollars	Dollars	Dollars	Dollars
1	Kenneth L. & Eva L. Hudson	SUPPLEMENTAL PLAT OF Bue-E-Zo-We-Ning Beach		1	8		115		200	Yes	L														
2	" " "			2					200	"	"														
3	Albert & Thelma Lesme			3					200	"	"														
4	" " "			4					200	"	R														
5	" " "			5					200	"	L														
6	Albert & Thelma Lesme			6					200	Yes	"														
7	" " "			7					200	"	"														
8	" " "			8					200	"	"														
9	" " "			9					200	"	"														
10				10					200	"	"														
11	Albert & Thelma Lesme			11					200	Yes	L														
12	" " "			12					200	"	"														
13	" " "			13					200	"	"														
14	" " "			14					200	"	"														
15	Kenneth L. & Eva L. Hudson			15					200	"	"														
16	" " "			16					200	"	"														
17																									
18																									
19																									
20																									

	SOLD FOR TAXES	VALUATIONS BY SCHOOL DISTRICTS AS EQUALIZED BY DEPARTMENT OF TAXATION: District No. / Rate / Mills	District No. / Rate / Mills	District No. / Rate / Mills	District No. / Rate / Mills	District No. / Rate / Mills	District No. / Rate / Mills	Tax including State Homestead Mills	State Tax on Non-Homestead 21.6 Mills	SPECIAL TAXES	SPECIAL TAXES	TOTAL TAXES	PAID	WHEN PAID: Month Day Year	Number of Receipt	March Settlement 1962	June Settlement 1962	Penalty	November Settlement 1962	Penalty	Collections to First Monday in January 1963	Penalty	Delinquent on First Monday in January 1963	Penalty	Total Delinquent Tax and Penalty	REMARKS
		Dollars	Dollars	Dollars	Dollars	Dollars	Dollars	$ cts.	$ cts.	$ cts.	$ cts.	$ cts.				$ cts.	$ cts.	$ cts.	$ cts.	$ cts.	$ cts.	$ cts.	$ cts.	$ cts.	$ cts.	
1	SOLD FOR TAXES				12			396	10			406	PAID IN FULL	OCT 3 1962	15217				406							Assd #5595 2550
2	SOLD FOR TAXES				12			396	10			406	PAID IN FULL	OCT 3 1962					406							Wm & Eva Hendy "
3					12			396	10			406	PAID IN FULL	MAY 3 1962												2511 "
4					125			4122	114			4236	PAID IN FULL	MAY 3 1962												"
5					12			396	10			406	PAID IN FULL	MAY 3 1962												"
6					12			396	10			406	PAID IN FULL	MAY 3 1962												"
7					12			396	10			406	PAID IN FULL	MAY 3 1962												"
8					12			396	10			406	PAID IN FULL	MAY 3 1962												"
9					12			396	10			406	PAID IN FULL	MAY 3 1962	8404		87 02									"
10					12			396	10			406	PAID IN FULL	MAY 3 1962												"
11					12			396	10			406	PAID IN FULL	MAY 3 1962												"
12					12			396	10			406	PAID IN FULL	MAY 3 1962												"
13					12			396	10			406	PAID IN FULL	MAY 3 1962												"
14					12			396	10			406	PAID IN FULL	MAY 3 1962												"
15	SOLD FOR TAXES				12			396	10			406	PAID IN FULL	OCT 3 1962	15217				406							Assd #5598 2550
16	SOLD FOR TAXES				12			396	10			406	PAID IN FULL	OCT 3 1962					406							Cancelled Dec. "
17																										
18																										
19																										
20					300			10062	264			10326					87 02		1624							

Assessment Roll and Tax List of Real Property in the Town of Pike Bay

Form 51 MILLER-DAVIS CO., MINNEAPOLIS

* Indicate Type of Property: R-Residential, C-Commercial, I-Industrial, U-Utility, F-Farm, L-Lakeshore, T-Timber, M-Mineral

	In Whose Name Assessed		Description of Property: Subdivision	Sec. or Lot	Town or Block	Rng.	Number of Acres of Land (Acres 100ths)	No. School District	Indicate Homestead Yes or No	Agri. or Seas. Resd. Yes or No	Indicate Type of Property	True and Full Valuations: Land Exclusive of Structures and Improvements	Buildings and Other Structures	Machinery Permanently Attached to Real Estate	Total True and Full Value	Assessed Valuations: Rural: Homestead Up to $6,000 20%	Rural: Over $6,000 and Non-Homestead 33⅓%	All Other: Timber Land Class 3c 20%	All Other: Homestead Up to $4,000 25%	All Other: Over $4,000 and Non-Homestead 40%	All Other: Machinery Permanently Attached to Real Estate 33⅓%	All Other: Seasonal and Recreational Cabins 33⅓%	Total Assessed Value	Total Assessed Value as Equalized by the Board of Review	Final Equalized Value
												Dollars	Dollars	Dollars	Dollars	Dollars	Dollars	Dollars	Dollars	Dollars	Dollars	Dollars	Dollars	Dollars	Dollars
	Kenneth L. & Eva L. Hudson	1	SUPPLEMENTAL PLAT OF PIKE BAY	1	C			115	yes	no	C														
	" " "	2		2					no	yes	L														
	" " "	3		3					no	"	"														
	" " "	4		4					no	"	"														
	Ruth Engel	5		5					no	"	R														
	" "	6		6					no	yes	L														
	" "	7		7					no	"	"														
	" "	8		8					no	"	R														
	Carl H. & Genevieve Gorrell ~~Combs~~	9		9					yes	no	L														
	" " "	10		10					yes	"	"														
	" " "	11		11					yes	no	"														
	" " "	12		12					yes	"	R														
	" " "	13		13					yes	"	L														
	Leonard L. & Naomi R. Stiebel	14		14					no	yes	"														
	Otto Nornberg	15		15					no	"	"														
	" "	16		16					no	"	R														
		17																							
		18																							
		19																							
		20																							

Cass County, Minnesota, for Taxes the Year 1961.

	Sold for Taxes	Valuations by School Districts as Equalized by Department of Taxation: District No. Rate Mills	District No. Rate Mills	District No. Rate Mills	District No. Rate Mills	District No. Rate Mills	Tax Including State Homestead Mills	State Tax on Non-Homestead 9.12 Mills	Special Taxes	Special Taxes	Total Taxes	Paid: Month Day Year	When Paid	Number of Receipt	March Settlement 1962	June Settlement 1962	Penalty	November Settlement 1962	Penalty	Collections to First Monday in January 1963	Penalty	Delinquent on First Monday in January 1963	Penalty	Total Delinquent Tax and Penalty	Remarks
		Dollars	Dollars	Dollars	Dollars	Dollars	$ cts.	$ cts.	$ cts.	$ cts.	$ cts.				$ cts.	$ cts.	$ cts.	$ cts.	$ cts.	$ cts.	$ cts.	$ cts.	$ cts.	$ cts.	
1	SOLD FOR TAXES	4 533					1891.0				1891.0	PAID IN FULL	OCT 3 1961					189.16							Plat # 88.98
2	SOLD FOR TAXES			128			4222	1.16			4338	PAID IN FULL	OCT 3 1961	18217				43.38							Carrie A. Ben
3	SOLD FOR TAXES			128			4222	1.16			4338	PAID IN FULL	OCT 3 1961					43.38							" "
4	SOLD FOR TAXES			101			3330	92			3422	PAID IN FULL	OCT 3 1961					34.22							" "
5				260			8574	2.38			8812	PAID IN FULL	MAY 1 0 1962												
6				12			396	10			406	PAID IN FULL	MAY 1 0 1962												
7				12			396	10			406	PAID IN FULL	MAY 1 0 1962	18757		10.74									
8				33			1088	30			1118	PAID IN FULL	MAY 1 0 1962												
9		4 8					284				284	2nd HALF PAID	OCT 3 0 1962												
10		4 8					284				284	1st HALF PAID	MAY 3 1 1962	11450		66.35		66.35							
11		4 8					284				284	2nd HALF PAID	OCT 3 0 1962	11398											
12		4 342					12134				12134	1st HALF PAID	MAY 3 1 1962												
13		4 8					284				284	2nd HALF PAID	OCT 3 0 1962												
14				12			346	10			406	1st HALF PAID	MAY 3 1 1962												
15				12			346	10			406	PAID IN FULL	APR 2 5 1962	10873		4.06									
16				102			3364	94			3458	2nd HALF PAID	OCT 3 0 1962	11157											
17												1st HALF PAID	MAY 3 1 1962	10527		20.34		203							
18												2nd HALF PAID	OCT 3 0 1962	11157											
19												1st HALF PAID	MAY 3 1 1962	10527		17.29		172.9							
20		4 007		4 987			32180																		
			800	800			26984	726			59290					192.15		3915.15							
				1707			58564																		

Assessment Roll and Tax List of Real Property in the Town of Lake Boy, Cass County, Minnesota, for Taxes for the Year 1961.

Form 5C—MILLER-DAVIS CO., MINNEAPOLIS

* Indicate Type of Property: R-Residential, C-Commercial, I-Industrial, U-Utility, F-Farm, L-Lakeshore, T-Timber, M-Mineral

	In Whose Name Assessed	Description of Property: Subdivision	Sec. or Lot	Town or Block	Rng.	Number of Acres of Land: Acres	100ths	No. School District	Indicate Homestead Yes or No	Agri. or Rural Res. Yes or No	* Indicate Type of Property	True and Full Valuations: Land Exclusive of Structures and Improvements	Buildings and Other Structures	Machinery Permanently Attached to Real Estate	Total True and Full Value	Assessed Valuations: Rural: Homestead Up to $4,000 20%	Rural: Over $4,000 and Non-Homestead 33⅓%	All Other: Timber Land Class 3a 20%	All Other: Homestead Up to $4,000 25%	All Other: Over $4,000 and Non-Homestead 40%	All Other: Machinery Permanently Attached to Real Estate 33⅓%	All Other: Seasonal and Recreational Cabins 33⅓%	Total Assessed Value	Total Assessed Value as Equalized by the Board of Review	Final Equalized Value	Remarks
												Dollars	Dollars	Dollars	Dollars	Dollars	Dollars	Dollars	Dollars	Dollars	Dollars	Dollars	Dollars	Dollars	Dollars	
		SUPPLEMENTAL PLAT OF																								
		ELIMINATION																								
1	Edna R. Johnson	LESS E 50' of W. 260' of N 50'	1	D				115	Yes	No	R															9575
2	" "	E. 50' of W. 260' of N. 50'	1						Yes	"	C															15344
3	" "		2						No	Yes	R															
4	" "		3						No	"	"															
5	" "		4						No	"	"															
6	Arthur P. & Blaydes L. Rydling		5						Yes	No	R															15362
7	Crandall L. & Donna J. Ries		6						No	Yes	L															15343
8	Otto & Mary Mae Tjosenberg		7						Yes	No	R															
9																										
10																										
11																										
12																										
13																										
14																										
15																										
16																										
17																										
18																										
19																										
20																										

Valuations by School Districts as Equalized by Department of Taxation

	Sold for Taxes	District No. 115 Rate 55.4 Mills	District No. 115 Rate 55.4 Mills	District No. 115 Rate 55.4 Mills	Tax including State Homestead 91.2 Mills	State Tax on Non-Homestead	Special Taxes	Special Taxes	Total Taxes	Paid	When Paid (Month Day Year)	Number of Receipt	March Settlement 1962	June Settlement 1962	Penalty	November Settlement 1962	Penalty	Collections to First Monday in January 1963	Penalty	Delinquent on First Monday in January 1963	Total Delinquent Tax and Penalty	Remarks
		Dollars	Dollars	Dollars	Dollars	$ cta.	$ cta.	$ cta.	$ cta.				$ cta.	$ cta.	$ cta.	$ cta.	$ cta.	$ cta.	$ cta.	$ cta.	$ cta.	
1		4675			23950				23950	2nd HALF PAID	OCT 30 1962			119 75		119 75						
2		4215			7628				7628	1st HALF PAID	OCT 30 1962	17746		38 14		38 14						
3				204	6928	186			6914	2nd HALF PAID	OCT 30 1962	17948		34 57		34 57						
4				186	6134	170			6304	1st HALF PAID	OCT 30 1962			31 52		31 52						
5				114	3760	104			3864	2nd HALF PAID	OCT 30 1962			19 32		19 32						
6		4270			9580				9580	1st Half Paid	MAY 23 1962	15168		47 90		47 90						
7				80	2638	74			2712	PAID IN FULL	MAY 7 1962	15110		27 12								
8		4276			9792				9792	2nd HALF PAID	OCT 30 1962	15563		48 96		48 96						
										1st HALF PAID	MAY 31 1962	15217										
9																						
10																						
11																						
12																						
13																						
14																						
15																						
16																						
17																						
18																						
19																						
20		4486	4486		60950				60950													
			534	534	19260	534			19260					367 28		367 28						
				2020	70210				70744													

Supplemental Plat Dec-22-86-Ring Beach

In Navy Pt

Title Holder Lots-Use

Auditors Plat # 3

Assessment Roll and Tax List of Real Property in the Town of Pike Bay

* Indicate Type of Property: R-Residential, C-Commercial, I-Industrial, U-Utility, F-Farm, L-Lakeshore, T-Timber, M-Mineral

Form 5C MILLER-DAVIS CO., MINNEAPOLIS

IN WHOSE NAME ASSESSED		DESCRIPTION OF PROPERTY: SUBDIVISION	Sec. or Lot	Town of Block	Rng.	Number of Acres of Land (Acres / 100ths)	No. School District	Indicate Homestead Yes or No	Agricultural Seasonal Recreational Yes or No	Indicate Type Property	TRUE AND FULL VALUATIONS: LAND Exclusive of Structures and Improvements	BUILDINGS and Other Structures	MACHINERY Permanently Attached to Real Estate	TOTAL True and Full Value	ASSESSED VALUATIONS: RURAL: Homestead Up to $4,000 20%	RURAL: Over $4,000 and Non-Homestead 33⅓%	ALL OTHER: Timber Land Class 3a 20%	ALL OTHER: Homestead Up to $4,000 25%	ALL OTHER: Over $4,000 and Non-Homestead 40%	ALL OTHER: MACHINERY Permanently Attached Real Estate 33⅓%	ALL OTHER: Seasonal and Recreational Cabins 33⅓%	TOTAL ASSESSED VALUE	Total Assessed Value as Equalized by the Board of Review	FINAL EQUALIZED VALUE
		SUPPLEMENTAL PLAT OF Bug-E-Ze-We-Ning Beach									Dollars	Dollars	Dollars	Dollars	Dollars	Dollars	Dollars	Dollars	Dollars	Dollars	Dollars	Dollars	Dollars	Dollars
Edna R. Hanson	1		1	E			115	no	yes	L														
Otto & Mary Mae Rosenberg	2		2					no	"	"														
" " "	3		3					no	"	"														
Lowell N. & Nola L. Lindberg	4		4					no	"	"														
" " "	5		5					no	"	"														
Anna M. Hollister & James L. Sternbicki	6		6					no	yes	L														
" " " "	7		7					no	"	"														
" " " "	8		8					no	"	"														
" " " "	9		9					no	"	"														
" " " "	10		10					no	"	"														
" " " "	11		11					no	yes	L														
Henry & Caroline E. Hanson	12		12					yes	no	R		200	Addition									166		
" "	13		13					yes	"	L														
Henry J. & Caroline E. Hanson	14		14					yes	"	"														
Albert & Edna R. Hanson	15		15					no	yes	"														
Edna R. Hanson	16		16					no	"	"														
	17																							
	18																							
	19																							
	20																							

Supplemental Plat Bug-E-Ze-We-Ning Beach

Add Nina Pl

Cass County, Minnesota, for Taxes for the Year 1961.

	SOLD FOR TAXES	VALUATIONS BY SCHOOL DISTRICTS AS EQUALIZED BY DEPARTMENT OF TAXATION: District No. 115 Rate 52 Mills	District No. 115 Rate 52 Mills	District No. 115 Rate 52 Mills	District No. 115 Rate 52 Mills	District No. Rate Mills	District No. Rate Mills	Tax Including State Homestead 91.2 Mills	State Tax on Non-Homestead 91.2 Mills	SPECIAL TAXES	SPECIAL TAXES	TOTAL TAXES		PAID	WHEN PAID (Month Day Year)	Number of Receipt	March Settlement 1962	June Settlement 1962	Penalty	November Settlement 1962	Penalty	Collections to First Monday in January 1963	Penalty	Delinquent on First Monday in January 1963	Total Delinquent Tax and Penalty	REMARKS
		Dollars	Dollars	Dollars	Dollars	Dollars	Dollars	$ cts.	$ cts.	$ cts.	$ cts.	$ cts.					$ cts.	$ cts.	$ cts.	$ cts.	$ cts.	$ cts.	$ cts.	$ cts.	$ cts.	
1					12			396	10			406	1	2nd HALF PAID	OCT 30 1962	7940		203		203						9575
														1st HALF PAID	OCT 30 1962	9340										
2					12			396	10			406	2	2nd HALF PAID	OCT 30 1962	7941		203		203						9585
														1st HALF PAID	MAY 3 1962	9521										
3					12			396	10			406	3	2nd HALF PAID	OCT 30 1962	7942		203		203						9555
														1st HALF PAID	MAY 3 1962	9521										
4					12			396	10			406	4	PAID IN FULL	APR 2 3 1962	9407		406								
5					12			396	10			406	5	PAID IN FULL	APR 2 3 1962											
6					12			396	10			406	6	PAID IN FULL	MAY 3 1 1962											9556
7					12			396	10			406	7	PAID IN FULL	MAY 3 1 1962											
8					12			396	10			406	8	PAID IN FULL	MAY 3 1 1962	11539		2436								
9					12			396	10			406	9	PAID IN FULL	MAY 3 1 1962											
10					12			396	10			406	10	PAID IN FULL	MAY 3 1 1962											
11					12			396	10			406	11	PAID IN FULL	MAY 3 1 1962											
12		166						5840				5840	12	PAID IN FULL	MAY 1 0 1962	7155		6458								9604
13		8						284				284	13	PAID IN FULL	MAY 1 0 1962											
14		8						284				284	14	1st HALF PAID	MAY 3 1 1962	7940										
15					12			396	10			406	15	1st HALF PAID	MAY 3 1 1962	9340		406		406						9575
16					12			396	10			406	16	1st HALF PAID	OCT 30 1962											
17													17													
18													18													
19													19													
20													20													
		182		156	156			6468																		
					338			5148	120			11736						107 21		10 15						
								11606																		

Auditors Plat # 3

Title 1 of Lots-Code

Assessment Roll and Tax List of Real Property in the Town of Pike Bay, Cass County, Minnesota, for Taxes for the Year 1961.

Form 5C—MILLER-DAVIS CO., MINNEAPOLIS

* Indicate Type of Property: R-Residential, C-Commercial, I-Industrial, U-Utility, F-Farms, L-Lakeshore, T-Timber, M-Mineral

	IN WHOSE NAME ASSESSED	DESCRIPTION OF PROPERTY: Subdivision	Sec. or Lot	Town or Block	Rng.	Number of Area of Land (Acres 100ths)	No. School District	Indi-cate Home-stead Yes or No	Agri. Seas. Recr. Yes or No	Indi-cate Type of Pro-perty	True and Full Valuations: Land Exclusive of Structures and Improvements	Buildings and Other Structures	Machinery Permanently Attached to Real Estate	Total True and Full Value	Assessed Valuations: Rural: Homestead Up to $4,000 20%	Rural: Over $4,000 and Non-Homestead 33⅓%	All Other: Timber Land Class 3a 20%	All Other: Homestead Up to $4,000 25%	All Other: Over $4,000 and Non-Homestead 40%	Machinery Permanently Attached to Real Estate 33⅓%	Seasonal and Recreational Cabins 33⅓%	Total Assessed Value	Total Assessed Value as Equalized by the Board of Review	Final Equalized Value
						Acres 100ths					Dollars	Dollars	Dollars	Dollars	Dollars	Dollars	Dollars	Dollars	Dollars	Dollars	Dollars	Dollars	Dollars	Dollars
	Martin Olson	SUPPLEMENTAL PLAT OF Bug-E-Zo-Wa-Ning Beach					115	no	yes	R														
1	~~Julius & Jane A. Stephenson~~		1	7				no	"	L														
2	Melvin Colby		2					no	"	"														
3	John Mittelstaedt		3					no	"	"														
4	Richard A. & Anna M. Kingsley		4					no	"	"														
5	" " "		5					no	"	"														
6	" " "		6					no	yes	L														
7	" " "		7					no	"	"														
8	" " "		8					no	"	"														
9	Ronald & Muriel Cole		9					no	"	"														
10	" " "		10					no	"	"														
11	" " "		11					no	yes	L														
12	~~Harold A. & Florence D. Zuller~~		12					no	"	R														
13	" " "		13					no	"	L														
14	" " "		14					no	"	R														
15	" " "		15					no	"	"														
16	" " "		16					yes	"	R		200 blds by T.B.									H 190			
17	" " "	TRACT IN S.W. 1/4 135'x400'						yes	"	L														
18																								
19																								
20																								

Supplemental Plat Bug-E-Zo-Wa-Ning Beach

Auditors Plat # 2

	SOLD FOR TAXES	VALUATIONS BY SCHOOL DISTRICTS AS EQUALIZED BY DEPARTMENT OF TAXATION: District No. Rate Mills	District No. Rate Mills	District No. Rate Mills	District No. Rate Mills	District No. Rate Mills	Tax Including State Homestead Mills	State Tax on Non-Homestead 9.4 Mills	Special Taxes	Special Taxes	Total Taxes		Paid	When Paid (Month Day Year)	Number of Receipt	March Settlement 1962	June Settlement 1962	Penalty	November Settlement 1962	Penalty	Collections to First Monday in January 1963	Penalty	Delinquent on First Monday in January 1963	Total Delinquent Tax and Penalty	Remarks
		Dollars	Dollars	Dollars	Dollars	Dollars	$ cts.	$ cts.	$ cts.	$ cts.	$ cts.					$ cts.	$ cts.	$ cts.	$ cts.	$ cts.	$ cts.	$ cts.	$ cts.	$ cts.	
1					72		2374	66			2440	1													2501
2					12		396	10			406	2	PAID IN FULL	MAY 17 1962	9078		406								9552
3					12		396	10			406	3	PAID IN FULL	APR 25 1962	6871		406								9553
4					12		396	10			406	4	PAID IN FULL	MAY 3 1962											9550
5					12		396	10			406	5	PAID IN FULL	MAY 3 1962											
6					12		396	10			406	6	PAID IN FULL	MAY 3 1962	10111		2030								
7					12		396	10			406	7	PAID IN FULL	MAY 28 1962											
8					12		396	10			406	8	PAID IN FULL	MAY 23 1962											
9	SOLD FOR TAXES				12		396	10			406	9											4 06		
10	SOLD FOR TAXES				12		396	10			406	10											4 06		
11	SOLD FOR TAXES				12		396	10			406	11											4 06		9574
12					137		4518	124			4642	12	PAID IN FULL	MAY 3 1962											
13					17		560	16			576	13	PAID IN FULL	MAY 3 1962											
14					107		3528	98			3626	14	PAID IN FULL	MAY 3 1962	10525		2208								
15					176		5804	160			5964	15	PAID IN FULL	MAY 3 1962											
16		H 190					2742				2742	16	PAID IN FULL	MAY 3 1962											
17		H 15					532				532	17	PAID IN FULL	MAY 3 1962											
18												18													
19												19													
20												20													
		H 205				H 205	7274																		
					629	629	20944	564			28582						949 54						36 58		
						884	28018																		

Assessment Roll and Tax List of Real Property in the Town of Pike Bay, Cass County, Minnesota, for Taxes for the Year 1961.

Form 5C — MILLER-DAVIS CO., MINNEAPOLIS

* Indicate Type of Property: R-Residential, C-Commercial, I-Industrial, U-Utility, F-Farm, L-Lakeshore, T-Timber, M-Mineral

	In Whose Name Assessed		Description of Property: Subdivision	Sec. or Lot	Town or Block	Reg.	Number of Acres of Land (Acres 100ths)	70% School District	Indicate Homestead Yes or No	Agri. Seas. Recr. Yes or No	Indicate Type of Property	True and Full Valuations: Land Exclusive of Structures and Improvements	Buildings and Other Structures	Machinery Permanently Attached to Real Estate	Total True and Full Value	Assessed Valuations: Rural: Homestead Up to $4,000 20%	Rural: Over $4,000 and Non-Homestead 33⅓%	All Other: Timber Land Class 3c 20%	All Other: Homestead Up to $4,000 25%	All Other: Over $4,000 and Non-Homestead 40%	Machinery Permanently Attached to Real Estate 33⅓%	Seasonal and Recreational Cabins 33⅓%	Total Assessed Value	Total Assessed Value as Equalized by the Board of Review	Final Equalized Value
												Dollars	Dollars	Dollars	Dollars	Dollars	Dollars	Dollars	Dollars	Dollars	Dollars	Dollars	Dollars	Dollars	Dollars
1	Leon & Jeanette Gualow		Aud. Plat #3 SE¼ of SW¼ & part of SE¼ of SW¼ Sec. 9-145-31	1	Less HY.			115	yes	no	L														
2	~~Geo. F. & Jane C. Schaub~~		E. 292.5 of	2					yes	"	R														
3	State of Minnesota	(cert. to Owen M. Eckhardt)		2	Less E. 292.5'				no	"	C														
4	Hjalmer Hansen			3					yes	"	R														
5	Geo. F. & Jane C. Schaub			4					yes	"	"														
6	Z. H. Peavy & Company			5					no	no	C														
7	Vernon L. & Helen E. Mackey			6					yes	"	"														
8	Violet & Lynn Gothman			7	Less F. 30'				yes	"	R														
9	John H. & Minnie Caldwell		E. 50' of	7					no	"	"														
10	Z. H. Peavy & Company			8	Less HY.				no	"	C														
11	" "			9	" "				no	no	"														
12	Safford Peavy & George Larson			10					no	"	R														
13	~~Violet & Lynn Gothman~~ John H. & Jessie A. Von Ehrsgen		E½ of	11					yes	"	"														
14	Marlene J. Eramen		E. 75' of W½ of	11					yes	"	"														
15	Ray M. & Lynda M. Hawley		W. 25' of Lot 11 & E. 25' of	12					yes	yes	"														
16	Howard K. & Florence O. Sellin		W. 25' of E. 100' of	12					yes	no	R														
17	" " "		W. 50' of E. 75' of	12					yes	"	"														
18	Roberts & Rinehart ½ int. Hannah & Lindquist ½ int.	Pike Bay & Miller	E. 86' of W. 160' of	12					yes	"	"														
19	Roy & Leida Stai		W. 75' of W. 160' of	12					yes	"	"														
20																									

Valuations by School Districts as Equalized by Department of Taxation

	Sold for Taxes	District 7 Mort. No. 114 Rate 4 55 Mills	District No. 115 Rate 3 32 Mills	District No. Rate Mills	District No. Rate Mills	District No. Rate Mills	Tax Including State Homestead Mills	State Tax on Non-Homestead 91.2 Mills	Special Taxes	Special Taxes	Total Taxes	Paid	When Paid (Month Day Year)	Number of Receipt	March Settlement 1962	June Settlement 1962	Penalty	November Settlement 1962	Penalty	Collections to First Monday in January 1963	Penalty	Delinquent on First Monday in January 1963	Total Delinquent Tax and Penalty	Remarks
		Dollars	Dollars	Dollars	Dollars	Dollars	$ cts.	$ cts.	$ cts.	$ cts.	$ cts.				$ cts.	$ cts.	$ cts.	$ cts.	$ cts.	$ cts.	$ cts.	$ cts.	$ cts.	
1		4 823					242.00				242.00	2nd HALF PAID	OCT 17 1962	12403										15855 9598
												1st HALF PAID	MAY 31 1962	11557		146.00		146.00						
2	PAID FOR TAXES	4 83					29.44				29.44	PAID IN FULL	JUL 2 1962	14292				29.44	57					17878 444
3	SOLD FOR TAXES	108					38.52	98			39.30											39.30		
4		4 32					11.36				11.36	PAID IN FULL	MAR 31 1962	7645		11.36								9172
5	SOLD FOR TAXES	4 123					43.64				43.64	PAID IN FULL	MAY 11 1962	11594		43.64								3551
6		332					117.90	302			120.82	PAID IN FULL	MAY 31 1962	11550		120.82								9773
												2nd HALF PAID	OCT 10 1962	13925										
7		4 436					154.70				154.70	1st HALF PAID	MAY 28 1962	11522		77.35		77.35						15353 9596
												2nd HALF PAID	OCT 31 1962	13412										
8		4 171					60.68				60.68	1st HALF PAID	MAY 31 1962	11517		30.34		30.34						15350 9552 ~~4597~~
9	SOLD FOR TAXES	116					41.16	106			42.22											42.22		Cancel
10		18					6.38	16			6.54	PAID IN FULL	MAY 31 1962	11550		6.54								4133
11		18					6.38	16			6.54	PAID IN FULL	MAY 31 1962	11550		6.54								"
12		32					11.36	30			11.66	PAID IN FULL	JAN 15 1962	1064	11.66									9597
13		4 180					63.86				63.86	2nd HALF PAID	OCT 31 1962	13909										15350 9603
												1st HALF PAID	MAY 31 1962	11552		31.93		31.93						
14		4 140					49.68				49.68	2nd HALF PAID	OCT 31 1962	14001										15347 9601
												1st HALF PAID	MAY 31 1962	11553		24.84		24.84						
15				96			31.66	88			32.54	1st HALF PAID	MAY 31 1962	11538		16.27						16.27	1790	15362 9595
16		4 70					24.84				24.84	Express Paid	OCT 25 1962	10477										15351 9620
		4 13					4.62				4.62	Part Paid	MAY 25 1962											8.86 abated
17		~~4 58~~	Abate #5772				~~17.48~~					Balance Paid	OCT 9 1962	13437		14.73		14.73						
												Part Paid	MAY 25 1962											
18		4 92					32.64				32.64	1st HALF PAID	MAY 31 1962	11529		16.32						16.32	1795	15352 9595
19	SOLD FOR TAXES	4 133					47.18				47.18											47.18		2541
20																								8.86 abated
		12 321		4 321			104.90																	
		624		96 726			31.66	6.62			1083.12													
		2945		3041			1076.52								11.66	546.62		354.62				162.97		

Assessment Roll and Tax List of Real Property in the Town of Pike Bay, Cass County, Minnesota, for Taxes for the Year 1961.

Form 5C MILLER-DAVIS CO., MINNEAPOLIS

* Indicate Type of Property: R-Residential, C-Commercial, I-Industrial, U-Utility, F-Farm, L-Lakeshore, T-Timber, M-Mineral

	IN WHOSE NAME ASSESSED	DESCRIPTION OF PROPERTY: SUBDIVISION	Sec. or Lot	Town or Block	Rng.	Number of Acres of Land (Acres 100ths)	No. School District	Indicate Homestead or Not	Agri. or Seasonal Res. or Not	* Indicate Type of Property	TRUE AND FULL VALUATIONS: LAND Exclusive of Structures and Improvements (Dollars)	BUILDINGS and Other Structures (Dollars)	MACHINERY Permanently Attached to Real Estate (Dollars)	TOTAL True and Full Value (Dollars)	ASSESSED VALUATIONS: RURAL: Homestead Up to $4,000 20% (Dollars)	RURAL: Over $4,000 and Non-Homestead 33⅓% (Dollars)	ALL OTHER: Timber Land Class 3e 20% (Dollars)	ALL OTHER: Homestead Up to $4,000 25% (Dollars)	ALL OTHER: Over $4,000 and Non-Homestead 40% (Dollars)	MACHINERY Permanently Attached to Real Estate 33⅓% (Dollars)	Seasonal and Recreational Cabins 33⅓% (Dollars)	TOTAL ASSESSED VALUE (Dollars)	Total Assessed Value as Equalized by the Board of Review (Dollars)	FINAL EQUALIZED VALUE (Dollars)
1	Clarabel Hill		13	LESS E½ & E½ of W½		115	115	no	no	R														
2	Hilda Arndt	E½ & E 12½' of W½ of	13					yes	"	"														
3	Harry Hill		14					no	yes	"														
4	Clarabel Hill		15					no	"	"														
5	Harry Hill		16					no	"	"														
6	Helma & Shirley L. McGuire		17					yes	no	C														
7	Joe Sr. & Roxanne ~~Carlson~~ Aulds		18					yes	"	"														
8		LOTS	19 & 24 in Lk Cass Lake																					
9	Shirley L. McGuire		25					yes	no	R														
10																								
11																								
12																								
13																								
14																								
15																								
16																								
17																								
18																								
19																								
20																								

VALUATIONS BY SCHOOL DISTRICTS AS EQUALIZED BY DEPARTMENT OF TAXATION

	SOLD FOR TAXES	District No. 115 Rate 25 Mills (Dollars)	District No. 115 Rate 25 Mills (Dollars)	District No. 115 Rate 25 Mills (Dollars)	District No. Rate Mills (Dollars)	District No. Rate Mills (Dollars)	Tax including State Homestead 9.12 Mills ($ cts.)	State Tax on Non-Homestead 9.12 Mills ($ cts.)	SPECIAL TAXES ($ cts.)	SPECIAL TAXES ($ cts.)	TOTAL TAXES ($ cts.)
1		12					426	10			436
2		88					3122				3122
3				17			560	16			576
4	SOLD FOR TAXES			176			5804	160			5964
5	SOLD FOR TAXES			11			362	10			372
6		85					3016				3016
7		213					7558				7558
8											
9		8					284				284
10											
11											
12											
13											
14											
15											
16											
17											
18											
19											
20		594		594			14406				
		16		204	2.16		6726	176			21328
		400			612		21132				

	PAID	WHEN PAID (Month Day Year)	Number of Receipt	March Settlement 1962 ($ cts.)	June Settlement 1962 ($ cts.)	Penalty	November Settlement 1962 ($ cts.)	Penalty	Collections to First Monday in January 1963	Penalty	Delinquent on First Monday in January 1963	Penalty	Total Delinquent Tax and Penalty	REMARKS
1	Balance Paid 1st Paid	OCT 2 1 1962 MAY 3 1 1962	19338 10442		217		217							(Bal. 217) 9583
2	PAID IN FULL	MAY 3 1 1962	11467		3122									9583
3	2nd HALF PAID 1st HALF PAID	OCT 2 1 1962 MAY 3 1 1962	19338		288		288							15354 "
4	2nd HALF PAID 1st HALF PAID	OCT 2 1 1962 MAY 3 1 1962	10442		2982		2982							15354 "
5	2nd HALF PAID 1st HALF PAID	OCT 2 1 1962 MAY 3 1 1962			186		186							15354 "
6	2nd HALF PAID 1st HALF PAID	OCT 3 1 1962 MAY 3 1 1962	19412 11559		1508		1508							15354 9602
7	PAID IN FULL	MAY 2 1 1962	19271		7558									9574
8	2nd HALF PAID	OCT 3 1 1962	19410											
9	1st HALF PAID	MAY 3 1 1962	11559		142		142							15354 9602
10														
11														
12														
13														
14														
15														
16														
17														
18														
19														
20					162 05		53 22							

Supplemental Plat Dec-25-26-Ne-Ling Beach

Auditors Plat #3

In Wing Ft

Title Plat Look-out

Assessment Roll and Tax List of Real Property in the Town of Pike Bay, Cass County, Minnesota, for Taxes for the Year 1961.

Form 5C. MILLER-DAVIS CO., MINNEAPOLIS

* Indicate Type of Property: R-Residential, C-Commercial, I-Industrial, U-Utility, F-Farm, L-Lakeshore, T-Timber, M-Mineral

	IN WHOSE NAME ASSESSED	DESCRIPTION OF PROPERTY: SUBDIVISION (Little Wolf Lake-out)	Sec. or Lot	Town or Block	Rng.	Number of Acres of Land (Acres 100ths)	No. School District	Indicate Homestead Yes or No	Agri. or Resa. Yes or No	* Indicate Type of Property	TRUE AND FULL VALUATIONS: LAND Exclusive of Structures and Improvements (Dollars)	BUILDINGS and Other Structures (Dollars)	MACHINERY Permanently Attached to Real Estate (Dollars)	TOTAL True and Full Value (Dollars)	ASSESSED VALUATIONS: RURAL: Homestead Up to $4,000 20% (Dollars)	RURAL: Over $4,000 and Non-Homestead 33⅓% (Dollars)	ALL OTHER: Timber Land Class 3c 20% (Dollars)	ALL OTHER: Homestead Up to $4,000 25% (Dollars)	ALL OTHER: Over $4,000 and Non-Homestead 40% (Dollars)	ALL OTHER: MACHINERY Permanently Attached to Real Estate 33⅓% (Dollars)	ALL OTHER: Seasonal and Recreational Cabins 33⅓% (Dollars)	TOTAL ASSESSED VALUE (Dollars)	Total Assessed Value as Equalized by the Board of Review (Dollars)	FINAL EQUALIZED VALUE (Dollars)
1	Conrad Tp. & Anna B. Olson	(Govt Lot 7) (Half of Govt Lot 8)	1		145	31 (13½ Acres)	115	No	No	L														
2	" " "		2					No	"	"														
3	" Mrs " "		3					No	"	"														
4	" " " "		4					No	"	"														
5	" " " "		5					No	"	"														
6	Conrad Tp. & Anna B. Olson		6					No	No	L														
7	" " " "		7					No	"	"														
8	Henry H. & Hall J. Washington		8					No	"	"														
9	Jack R. & Alyce J. Gibson		9					Yes	T.S.	"											4 10			
10	Jack R. & Alyce J. Gibson		10					No	"	"		3000	Assd. Ag. T.S.								4 610			
11	Louis L. [illegible]		11					No	No	L														
12	Hump E. & Edna Larson		12					No	"	"														
13	" " "		13					No	"	"														
14	" " "		14					No	"	"														
15	" " "		15					No	"	"														
16	" " "		16					No	No	L														
17	" " "		17					No	"	"														
18	Hump E. & Lois H. Baer		18					No	"	"		200	Assd. Ag. T.S.								83			
19	" " "		19					No	"	"														
20																								

Cass County, Minnesota, for Taxes for the Year 1961.

	SOLD FOR TAXES	VALUATIONS BY SCHOOL DISTRICTS AS EQUALIZED BY DEPARTMENT OF TAXATION: District 7 No. 112 Rate 54 Mills	District No. Rate Mills	District No. Rate Mills	District No. Rate Mills	District No. Rate Mills	Tax including State Homestead Mills	State Tax on Non-Homestead 91.4 Mills	SPECIAL TAXES	SPECIAL TAXES	TOTAL TAXES	PAID	WHEN PAID (Month Day Year)	Number of Receipt	March Settlement 1962	June Settlement 1962	Penalty	November Settlement 1962	Penalty	Collections to First Monday in January 1963	Penalty	Delinquent on First Monday in January 1963	Penalty	Total Delinquent Tax and Penalty	REMARKS
		Dollars	Dollars	Dollars	Dollars	Dollars	Dollars	$ cts.	$ cts.	$ cts.	$ cts.				$ cts.	$ cts.	$ cts.	$ cts.	$ cts.	$ cts.	$ cts.	$ cts.	$ cts.	$ cts.	
1		16					568	14			582	2nd Half Paid 1st Half Paid	OCT 5 1962 APR 1 1962												9572
2		20					710	18			728	2nd Half Paid 1st Half Paid	OCT 5 1962 APR 1 1962												"
3		20					710	18			728	2nd Half Paid 1st Half Paid	OCT 5 1962 APR 1 1962												"
4		20					710	18			728	2nd Half Paid 1st Half Paid	OCT 5 1962 APR 1 1962	1741 6736		24 75		24 75						15359	"
5		20					710	18			728	2nd Half Paid 1st Half Paid	OCT 5 1962 APR 1 1962												"
6		20					710	18			728	2nd Half Paid 1st Half Paid	OCT 5 1962 APR 1 1962												"
7		20					710	18			728	2nd Half Paid 1st Half Paid	OCT 5 1962 APR 1 1962												"
8		20					710	18			728	PAID IN FULL MAY 7 1962 2nd HALF PAID SEP 1962		8565		7 28									9163
9		4 10					354				354	1st Half Paid 2nd HALF PAID SEP 1962	MAY 7 1962	6739 8567		10 94		10 94							9570
10		4 610					21 42				21 42	1st Half Paid	MAY 7 1962												"
11		16					568	14			582	PAID IN FULL MAY 31 1962		11572		5 82									9591
12		16					568	14			582	PAID IN FULL JUN 25 1962													9174
13		16					568	14			582	PAID IN FULL JUN 25 1962													"
14		16					568	14			582	PAID IN FULL JUN 25 1962		14143				34 92	52						"
15		16					568	14			582	PAID IN FULL JUN 25 1962													"
16		16					568	14			582	PAID IN FULL JUN 25 1962													"
17		16					568	14			582	2nd Half Paid 1st HALF PAID	OCT 1 5 1962 APR 2 1962	15480 6065		15 10		15 10							"
18		83					2944	76			3020	2nd Half Paid 1st HALF PAID	OCT 1 5 1962 APR 2 1962			29 1		29 1							15358 9589
19		16					568	14			582														
20																									
		4 600 367 987					25022	328			36350					165 84		181 60							

Assessment Roll and Tax List of Real Property in the Town of Pillsbury

Cass County, Minnesota, for Taxes for the Year 1961.

Form 5C BOLLER-DAVIS CO., MINNEAPOLIS

* Indicate Type of Property: R-Residential, C-Commercial, I-Industrial, U-Utility, F-Farm, L-Lakeshore, T-Timber, M-Mineral

	Description of Property: In Whose Name Assessed	Subdivision	Sec. or Lot	Town or Block	Rng.	Number of Acres of Land (Acres / 100ths)	No. School District	Indicate Homestead Yes or No	Agri. or Seas. Seas. Yes or No	* Indicate Type of Property	True and Full Valuations: Land Exclusive of Structures and Improvements (Dollars)	Buildings and Other Structures (Dollars)	Machinery Permanently Attached to Real Estate (Dollars)	Total True and Full Value (Dollars)	Assessed Valuations: Rural: Homestead Up to $4,000 20% (Dollars)	Rural: Over $4,000 and Non-Homestead 33⅓% (Dollars)	All Other: Timber Land Class 3a 20% (Dollars)	All Other: Homestead Up to $4,000 25% (Dollars)	All Other: Over $4,000 and Non-Homestead 40% (Dollars)	All Other: Machinery Permanently Attached to Real Estate 33⅓% (Dollars)	All Other: Seasonal and Recreational Cabins 33⅓% (Dollars)	Total Assessed Value (Dollars)	Total Assessed Value as Equalized by the Board of Review (Dollars)	Final Equalized Value (Dollars)
1	See next page for new plat																							
2																								
3																								
4																								
5																								
6																								
7																								
8																								
9																								
10	Total Acreage					9,467.97																		
11																								
12																								
13																								
14																								
15																								
16																								
17																								
18																								
19																								
20																								

	Sold for Taxes	Valuations by School Districts as Equalized by Department of Taxation: District No. 115 Rate 35.4 Mills (Dollars)	District No. Rate Mills (Dollars)	District No. 115 Rate 32.8 Mills (Dollars)	District No. Rate Mills (Dollars)	District No. Rate Mills (Dollars)	Tax including State Homestead Mills ($ cts.)	State Tax on Non-Homestead 9.16 Mills ($ cts.)	Special Taxes ($ cts.)	Special Taxes ($ cts.)	Total Taxes ($ cts.)
1											
2											
3											
4											
5											
6	H.	13,178		15,864			= 29,042				
7	N.H.	6259		21,784			= 28,043				
8		19,937		37,148			= 57,085	255.18			
9											
10											
11											
12						A.	12,251.50				
13						N.A.	7,073.84				
14							19,325.34				19,580.52
15											
16											
17											
18											
19											
20											

	Paid: When Paid Month Day Year	Number of Receipt	March Settlement 1962 ($ cts.)	June Settlement 1962 ($ cts.)	Penalty ($ cts.)	November Settlement 1962 ($ cts.)	Penalty ($ cts.)	Collections to First Monday in January 1963 ($ cts.)	Penalty ($ cts.)	Delinquent on First Monday in January 1963 ($ cts.)	Total Delinquent Tax and Penalty ($ cts.)	Remarks
1												
2												
3												
4												
5												
6												
7												
8												
9												
10												
11												
12												
13												
14												
15												
16												
17												
18												
19												
20												

Ph Wows Pr

Little Wolf Look-out

Supplemented Plat Dec-26-Re-Flig Ranch

Auditors File #3

Assessment Roll and Tax List of Real Property in the Towns Pike Bay of ,

Cass County, Minnesota, for Taxes for the Year 1961.

* Indicate Type of Property: R-Residential, C-Commercial, I-Industrial, U-Utility, F-Farm, L-Lakeshore, T-Timber, M-Mineral

Form 5C HILLAR-DAVIS CO., MINNEAPOLIS

	IN WHOSE NAME ASSESSED	DESCRIPTION OF PROPERTY: SUBDIVISION	Sec. or Lot	Town or Block	Rng.	Number of Acres of Land	No. School District	Indicate Homestead Yes No	Agri. or Seas. Recr. Yes No	* Indicate Type of Property	TRUE AND FULL VALUATIONS: LAND Exclusive of Structures and Improvements	BUILDINGS and Other Structures	MACHINERY Permanently Attached to Real Estate	TOTAL True and Full Value	ASSESSED VALUATIONS: RURAL: Homestead Up to $4,000 20%	RURAL: Over $4,000 and Non-Homestead 33⅓%	RURAL: Timber Land Class 3e 20%	ALL OTHER: Homestead Up to $4,000 25%	ALL OTHER: Over $4,000 and Non-Homestead 40%	MACHINERY Permanently Attached to Real Estate 33⅓%	Seasonal and Recreational Cabins 33⅓%	TOTAL ASSESSED VALUE	Total Assessed Value as Equalized by the Board of Review	FINAL EQUALIZED VALUE
		Highland Park Subdivision				Acres 300ha					Dollars	Dollars	Dollars	Dollars	Dollars	Dollars	Dollars	Dollars	Dollars	Dollars	Dollars	Dollars	Dollars	Dollars
		1.48 acres of 8.9 acres in SE corner of Sec 10-142-27																						
1	Marcella Bergeron		1				15																	
2	Ida J. Fack Jacobs		2																					
3	" " "		3																					
4	" " "		4																					
5																								
6																								
7																								
8																								
9																								
10																								
11																								
12																								
13																								
14																								
15																								
16																								
17																								
18																								
19																								
20																								

	SOLD FOR TAXES	VALUATIONS BY SCHOOL DISTRICTS AS EQUALIZED BY DEPARTMENT OF TAXATION: District No. Rate Mills	District No. Rate Mills	District No. Rate Mills	District No. Rate Mills	District No. Rate Mills	District No. Rate Mills	Tax Including State Homestead Mills	State Tax on Non-Homestead Mills	SPECIAL TAXES	SPECIAL TAXES	TOTAL TAXES	PAID	WHEN PAID Month Day Year	Number of Receipt	March Settlement 1962	June Settlement 1962	Penalty	November Settlement 1962	Penalty	Collections to First Monday in January 1963	Penalty	Delinquent on First Monday in January 1963	Total Delinquent Tax and Penalty	REMARKS
		Dollars	Dollars	Dollars	Dollars	Dollars	Dollars	$ cts.	$ cts.	$ cts.	$ cts.	$ cts.				$ cts.	$ cts.	$ cts.	$ cts.	$ cts.	$ cts.	$ cts.	$ cts.	$ cts.	
1																									
2																									
3																									
4																									
5																									
6																									
7																									
8																									
9																									
10																									
11																									
12																									
13																									
14																									
15																									
16																									
17																									
18																									
19																									
20																									