ASSESSMENT & TAX LIST - 1960

Pike Bay

Form 1

DIRECTIONS TO ASSESSOR

OFFICE OF COUNTY AUDITOR,

.... **County, Minn.,** .... **1960.**

To ...., *Assessor of the* .... *of* ....

The real and personal property assessment books for .... *of* ....
for the year 1960, are hereby delivered to you. The list of ***real estate*** *contains all descriptions subject to taxation, so far as the same have come to my knowledge from any source, and you are directed to assess all property and make a return thereof as required by the laws of the State of Minnesota prescribing the duties of the assessor. A form of the return to be signed by you is appended in this book.*

...., *County Auditor*

Extracts from Laws Relating to the Listing of Personal Property

Section Numbers refer to Minnesota Statutes

Sec. 272.01. PROPERTY SUBJECT TO TAXATION. All real and personal property in this state, and all personal property of persons residing therein, * * * is taxable, except such as is by law exempt from taxation.

WHEN LISTED AND ASSESSED

Sec. 273.01 * * * Personal Property shall be listed and assessed annually with reference to its value on May 1, and if acquired on that day, shall be listed by or for the persons acquiring it.

Sec. 273.22. By whom listed. Personal Property shall be listed in the manner following:

1. Every person of full age and sound mind, being a resident of this state, shall list all of his *** personal property.

2. He shall also list separately, and in the name of his principal, all moneys and other personal property invested, loaned, or otherwise controlled by him as agent or attorney, ***.

3. The property of a minor, child or insane person shall be listed by his guardian, or by the person having such property in charge.

4. The property of a person for whose benefit it is held in trust, by the trustee; of the estate of a deceased person, by the executor or administrator.

5. The property of a corporation whose assets are in the hands of a receiver, by such receiver.

6. The property of a body politic or corporate, by the proper agent or officer thereof.

7. The property of a firm or company, by a partner or agent thereof.

8. The property of manufacturers and others in the hands of an agent, by such agent in the name of his principal, as merchandise.

Sec. 273.26 Where listed. Except as otherwise in this chapter provided, personal property shall be listed and assessed in the county, town, or district where owner, agent or trustee resides.

Sec. 273.27. Certain personal property; where listed. All household goods and furniture, including clocks, musical instruments, sewing machines, wearing apparel of members of the family, and all personal property used by the owner for personal and domestic purposes, or for the furnishing or equipment of the family residence, shall be listed and assessed in the district where the same is usually kept.

Sec. 273.29. Merchants and manufacturers. The personal property pertaining to the business of a merchant or of a manufacturer shall be listed in the town or district where his business is carried on ***.

Sec. 273.30. Farm property of non-resident. When the owner of livestock or other personal property connected with a farm does not reside thereon, the same shall be listed and assessed in the town or district, where the farm is situated. If the farm is situated in several towns or districts, it shall be listed and assessed in the town or district in which the principal place of business of such farm is located.

Sec. 273.32. Elevators, etc. on railroad. All elevators and warehouses, with the machinery and fixtures therein, situated upon the land of any railroad company which are not in good faith owned, operated and exclusively controlled by such company, shall be listed and assessed as personal property in the town or district where situated.

Sec. 273.33. Pipeline Companies. Subdivision 1. Personal property of *** pipeline companies engaged in the business of transporting natural gas, gasoline, or other petroleum products *** shall be listed and assessed in the county, town, or district where the same is usually kept.

Subdivision 2. The personal property, consisting of the pipeline system of mains, pipes and equipment attached thereto, of pipeline companies and others engaged in the operations or business of transporting natural gas, gasoline or other petroleum products by pipelines, shall be listed with and assessed by the Commissioner of Taxation. This subdivision shall not apply to the assessment of the products transported through the pipelines nor to the lines of local commercial gas companies engaged primarily in the business of distributing gas to consumers at retail nor to pipelines used by the owner thereof to supply natural gas or other petroleum products exclusively for such owner's own consumption and not for resale to others. On or before the fifteenth day of November, the commissioner shall certify to the auditor of each county, the amount of such personal property assessment against each company in each district in which such property is located.

Sec. 273.35. Gas and Water Companies. The personal property of gas and water companies shall be listed and assessed in the town or district where located, without regard to where the principal or other place of business of the company may be located.

Sec. 273.36. Electric Light and Power Companies to be assessed where property is located. Personal property of electric light and power companies having a fixed situs in any city, village, or borough in this state shall be listed and assessed where situated, without regard to where the principal or other place of business of the company is located.

Sec. 273.37. Electric Light and Power Companies and others supplying electric power; place of listing and assessment of personal property with situs outside corporate limits of Villages, Cities, and Boroughs. Subdivision 1. Personal property of electric light and power companies, and other individuals and partnerships supplying electric light and power, having a fixed situs outside of the corporate limits of villages, cities, and boroughs shall be listed and assessed in the district where situated, except as otherwise provided.

Subdivision 2. All transmission and distribution lines, and equipment attached thereto, having a fixed situs outside the corporate limits of villages, cities and boroughs, except distribution lines taxed as provided in Section 273.40 and 273.41, shall be listed with and assessed by the Commissioner of Taxation in the county where situated. The commissioner shall assess such property at the percentage of true and full value fixed by law; and, on or before the fifteenth day of November, shall certify to the auditor of each county in which such property is located the amount of the assessment made against each company and person owning such property.

Sec. 273.23. Merchants; Consignees. Every merchant required to list his property shall state also the value of his property pertaining to his business as a merchant. No consignee shall be required to list for taxation any property the product of this state, nor the value of any property consigned to him from any other place for the sole purpose of being stored or forwarded, if he has no interest in such property, and derives no profit from its sale.

Sec. 273.24. Manufacturers. Every manufacturer required to list his property shall state also the value of all articles purchased, received, or otherwise held for the purpose of being used, in whole or in part, in any process of manufacturing, combining, rectifying or refining. Every manufacturer and person owning a manufacturing establishment of any kind shall list, as part of his manufacturer's stock, the value of all engines, machinery, tools, and implements used or designed to be used in any such process, except such fixtures as have been considered real property.

Sec. 273.44. Estates of decedents. The personal property of the estate of a deceased person shall be listed and assessed at the place of listing at the time of his death.

Sec. 273.45. Persons under Guardianship. The personal property of a minor under guardianship shall be listed and assessed where the guardian resides and of every other person under guardianship, where the ward resides.

Sec. 273.46. Assignees and receivers. Personal property in the hands of an assignee or receiver shall be listed and assessed at the place of listing before his appointment.

Sec. 273.47. Property moved between May and July. The owner of personal property removing from one county, town, or district to another between May 1 and July 1, shall be assessed in either in which he is first called upon by the assessor. A person moving into this state from another state between said dates shall list the property owned by him on May 1 of such year in the county, town, or district in which he resides, unless he shall make it appear to the assessor that he is held for tax of the current year on the property in another state.

Sec. 723.48. Where listed in case of doubt. In case of doubt as to the proper place of listing personal property or where it cannot be listed as in this chapter provided, if between places in the same county, the place for listing and assessing shall be determined by the county board of equalization; and if between different counties, or places in different counties, by the Commissioner of Taxation ***.

Sec. 273.25. Lists to be verified. Every person required to list property for taxation shall make out and deliver to the assessor, upon blanks furnished by him, a verified statement of all personal property owned by him on May 1 of the current year. He shall also make separate statements in like manner of all personal property in his possession or under his control which *** he is required to list for taxation as agent or attorney, guardian, parent, trustee, executor, administrator, receiver, accounting officer, partner, factor, or in any other capacity ***.

Sec. 273.65. Examination under oath. Whenever the assessor shall be of the opinion that the person listing property for himself, or for any other person, company, or corporation, has not made a full, fair, and complete list thereof, he may examine such person under oath in regard to the amount of the property he is required to list; and, if such person shall refuse to make full discovery under oath, the assessor may list the property of such person or his principal according to his best judgment and information.

Section 273.68. Failure to obtain list. In case of failure to obtain a statement of personal property, the assessor shall ascertain the amount of value of such property, and assess the same at such amount as he believes to be the true value thereof. When requested, he shall sign and deliver to the person assessed a copy of the statement showing the valuation of the property so listed.

Sec. 273.20. Assessor may enter dwellings, etc. Any officer authorized by law to assess property for taxation may, when necessary to the proper performance of his duties, enter any dwelling, house, building, or structure, and view the same and the property therein.

Sec. 620.05. False statement regarding taxes. Every person who, in making any statement, oral or written, which is required or authorized by law to be made as a basis of imposing or reducing any tax or assessment, who shall wilfully make any statement as to any material matter which he knows to be false, shall be guilty of a gross misdemeanor.

Sec. 273.13. Classification of property—Subdivision 1. How classified. All real and personal property subject to a general property tax and not subject to any gross earnings or other lieu tax is hereby classified for purpose of taxation as provided by this section.

Subdivision 2. Class 1. Iron ore whether mined or unmined shall constitute Class one and shall be valued and assessed at fifty (50) per cent of its true and full value. ***

Class 1a. All direct products of the blast and open hearth furnaces that are utilized in the form produced and are not further processed, shall constitute class 1a and shall be valued and assessed at 15 per cent of the full and true value thereof.

Subdivision 3. Class 2. All household goods and furniture, including clocks, musical instruments, sewing machines, wearing apparel of members of the family and all personal property actually used by the owner for personal and domestic purposes, or for the furnishing or equipment of the family residence, shall constitute class two and shall be valued and assessed at 25 per cent of the full and true value thereof. * * *

Subdivision 4. Class 3. All agricultural products, except as provided by class three "a" and class three "d," stocks of merchandise of all sorts together with the furniture and fixtures used therewith, manufacturers' materials and manufactured articles, all tools, implements and machinery, whether fixtures or otherwise, except as provided by class three "d" * * * and all buildings and structures assessed as personal property and situated upon land of the State of Minnesota or the United States Government which is rural in character and devoted or adaptable to rural but not necessarily agricultural use shall constitute class three and shall be valued and assessed at 33⅓ per cent of the full and true value thereof.

Subdivision 5. Class 3a. All agricultural products in the hands of the producer shall constitute class three "a" and shall be valued and assessed at 10 per cent of full and true value thereof. Provided, however, that grain in the hands of the producer shall be exempt from taxation. * * *

Subdivision 8. Class 3d. Livestock, poultry, all horses, mules and asses used exclusively for agricultural purposes, all agricultural tools, implements, and machinery used by the owner in any agricultural pursuit shall constitute class three "d" and shall be valued and assessed at 20 per cent of the full and true value thereof.

Subdivision 9. Class 4. All property not included in the preceding classes shall constitute class four and shall be valued and assessed at forty (40) per cent of the full and true value thereof.

Minnesota Statutes, Section 270.07. The commissioner of taxation shall prescribe the form of all blanks and books required under this chapter . . .

Minnesota Statutes, Section 273.03. The county auditor shall annually provide the necessary assessment books and blanks at the expense of the county, for and to correspond with each assessment district. He shall make out, in the real property assessment book, complete lists of all lands or lots subject to taxation, showing the names of the owners, if to him known; and, if unknown, so stated opposite each tract or lot, the number of acres, and the lots or parts of lots or blocks included in each description of property.***

Minnesota Statutes, Section 273.04. The assessors and at least one member of each local board of review shall meet at the office of the county auditor on a day to be fixed by the commissioner of taxation for the purpose of receiving instructions as to their duties under the laws of the state. Each assessor attending such meetings shall receive as compensation for such service the sum of $7.50 per day for each day necessarily consumed in attending such meeting, and mileage at the rate of seven cents per mile, and each board of review member the sum of $6.00 per day and mileage at the rate of five cents per mile for each mile necessarily traveled in going from his home to and returning from the county seat, to be computed by the usually traveled route, and paid out of the county treasury upon the warrant of the county auditor.

The forms in this book are prescribed for the 1960 assessment by JOSEPH M. ROBERTSON, Commissioner of Taxation

INDEX TO SECTIONS

SECTION	PAGE
Sec. 1	
" 2	
" 3	
" 4	
" 5	
" 6	
" 7	
" 8	
" 9	
" 10	
" 11	
" 12	
" 13	
" 14	
" 15	
" 16	
" 17	
" 18	
" 19	
" 20	
" 21	
" 22	
" 23	
" 24	
" 25	
" 26	
" 27	
" 28	
" 29	
" 30	
" 31	
" 32	
" 33	
" 34	
" 35	
" 36	

For Convenience of Auditor in Showing Boundaries of School Districts

Township No. 145 *Range No.* 31 *Mer. P. M.*

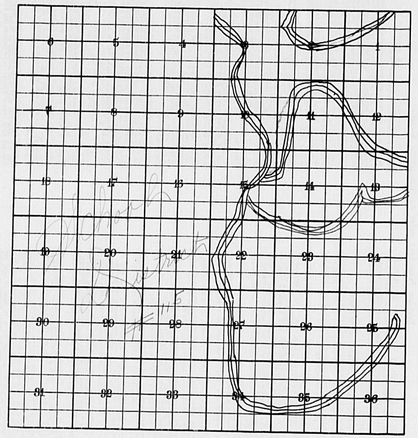

Returns Showing Grain Received in or Handled by Elevators, Warehouses and Mills in the ..... of ..... in the County of ..... for the Year Ending May 1, 1960.

MILLER-DAVIS CO., MINNEAPOLIS

NAMES OF OWNERS	ADDRESS	Bushels of Wheat	Bushels of Soy Beans	Bushels of Flax	Total No. of Bushels of Wheat, Soy Beans and Flax	★ Tax of ½ Mill per Bushel		Bushels of Corn	Bushels of Barley	Bushels of Rye	Bushels of Oats	Bushels of Buckwheat	Bushels of all Other Grains	Total No. Bushels Corn, Barley, Rye, Oats, Buckwheat and All Other Grains	★ Tax of ½ Mill Per Bushel		★ Total Tax		REMARKS
						Dollars	Cts.								Dollars	Cts.	Dollars	Cts.	

Note ★ Assessors will not fill these Columns

Supplemental Plat of Auditor's Plat #3 Wolf Lookout
Township 145 Range 31 Mer. Beach
Harding Johnson Adair Lac S So Me Nye Beach

SUMMARY OF TAX COLLECTION

Original Levy	$	
Additions	$	
		$
Abatements		$
		$

COLLECTIONS

March Settlement	$ 2,009.43	
June Settlement	$ 10,027.92	
November Settlement	$ 7,839.18	
January Settlement	$ 420.64	$
		$
Over Collected	$	
Under Collected	$	
Delinquent	$	$
Total		$

Harding Johnsland Addition

Supplemental Plat of Lot 2 So. Me Mac Beach

Auditor's Plat #3 Wolf Lookout

TABULAR SCHEDULE OF VALUATIONS, RATES AND TAXES

LEVIED IN THE Town OF Pike Bay

COUNTY OF CASS, STATE OF MINNESOTA

School District No.	Valuation by School Districts: Agricultural Lands (Dollars)	Non-Agricultural Lands (Dollars)	Personal Property (Dollars)	Total Value of all Property except Money and Credits (Dollars)	Rate of State Taxes: Total Rate of State Tax (Mills)	Rate of County Taxes: Rev. (Mills)	R. & B. (Mills)	Welfare (Mills)	Bonds and Int. (Mills)	Civil Def. (Mills)	Total Rate of County Tax (Mills)
115	36,332	18,241	a 4529	1444,778	H. 6.84	33.3	20.	58.04	5.63	.23	121.7
			na 85676				Co. Nurse		2.		
							Ad & B Bldg		2.		
							Agric Assn.		.5		
					N.H. 7.01						
					13.85						

School District No.	Rate of Town Taxes: Rev. (Mills)	R. & R. (Mills)	Drag Tax (Mills)	State Loan (Mills)	Fire (Mills)	(Mills)	(Mills)	Total Rate of Town Tax (Mills)
115	2.08	1.73			.7			4.51

School District No.	Rate of School Taxes: Local 1 Mill (Mills)	Special (Mills)	State Loan (Mills)	Def. (Mills)	C.O. (Mills)	Ad. (Mills)	Pera (Mills)	Total Rate of Sch'l Tax (Mills)	Total Rate of all Taxes (Mills)
115	25.	93.			40.	15.	7.	180.	311.05
	50.	93.			40.	15.	7.	205.	338.05
	Personal Prop. excluding State rate							a 306.21	
								na 331.21	

Taxes Levied — Local 1 Mill and Special School Taxes by Districts

Local 1 Mill	Special	State Loan	Def.	C.O.	Ad.	Pera	Total School Taxes
	1021.55		3800.07	1634.44	612.91	286.03	7354.97
	5195.85		9464.28	4156.68	1358.76	727.42	21302.99
	6217.37		13464.35	5791.12	2171.67	1013.45	28,657.96

Assessed Value	Rural	All Other	Personal Property	Total
Homestead	18,660	8580		27,240
Non-Homestead	25,975	1358	90,205	117,538
Total	44,635	9938	90,205	1444,778

Co. Nurse 9736
Other 80469

Other Taxes	
Co. Nurse	28956
Ad & B Bldg.	28956
Agric Assn.	7239
	17,619.30

All Other Taxes

Funds	Rate	Amounts
State —Non-Homestead,		756.47
State —Homestead,		923.85
County Revenue,		482.104
County Road and Bridge,		289.554
County Welfare,		840.81
Bonds and Interest		
F.E.R.A.		815.10
Civil Defense		33.30
Town Revenue,		301.14
Town Road and Bridge,		350.46
Town Drag,		
Town State Loan.		
Fire		101.34
		652.94
School Local 1 Mill,		
School Special,		6217.37
School State Loan,		
Deficiency		13,464.35
Tuition		
Transportation		
S.O.		5791.12
Ad & Bldg		2171.67
Pera		1013.45
		28,657.96
		48,609.52

Total Taxes Real Estate 27,731.40
Pers. Prop. 20,878.12
Total 48,609.52

Total Levy, $ 48,609.52

L. C. Peterson

Total Number of Acres 936.78

State of Minnesota, } ss.
COUNTY OF CASS

I, L. C. Peterson, County Auditor of said County and State aforesaid, do hereby certify that the foregoing is a true and correct Schedule, showing the valuation of all the taxable property, in the Town of Pike Bay in said County, the several rates of Taxation and Totals of the several Tax Funds levied thereon for the year A. D. 1962.

Witness my hand and official seal, this 25th day of January A. D. 1963.

L. C. Peterson
County Auditor
By Helen Bilben, Deputy

SEAL

Supplemental Plat of Harding Johnson Addition Sec. 3, Sec. 10 Sec. 35 Sec. 34

Auditor's Plat #3

Wolf Lookout

COLLECTIONS OF TAXES OF 1960, Town of Pike Bay, CASS COUNTY, MINNESOTA

FUNDS	MARCH SETTLEMENT 19 61	JUNE SETTLEMENT 19 61	NOV. SETTLEMENT 19 61	Amount Collected from Nov. 19 ..... to First Monday in Jan. 19	REDUCTIONS		Total Reductions and Collected	BALANCE UNCOLLECTED	ADDITIONS		Total Uncollected to First Monday in January, 19 .....
State—Non-Homestead,	525.20	11.671	9.17	8.70							
State—Homestead,	1517.97	20.609	147.32	8.90							
County Revenue,	2718.92	102.712	792.82	4.33							
County Road and Bridge,	1632.99	61.689	476.17	2.63							
County Welfare,	4738.93	179.022	1381.86	7.53							
County Road and Interest,											
OERA	459.69	17.366	134.04	7.33							
Civil Def.	18.78	7.09	5.49	.30							
Co. Nurse	163.30	6.168	47.62	2.60							
Town Revenue,	169.83	6.416	49.52	2.71							
Town Road and Bridge,	141.25	53.36	41.19	2.25							
Town Drag,											
Town State Loan,											
Fire	37.15	21.60	16.67	.91							
School Local 1 Mill,											
School Special,	4007.65	1031.30	905.45	37.79							
School State Loan,											
Deficiency	7593.40	2568.55	2214.21	120.68							
Tuition											
Transportation											
A. & J.	1224.74	462.67	357.13	19.17							
OERA.	571.54	215.91	166.66	9.11							
C.C.	952.57	1283.79	952.35	52.05							
R.+B. Bldg.	163.30	61.68	47.62	2.60							
Agric. Extn.	40.82	15.43	11.90	.65							
	28009.43	10102.92	7839.18	420.64							

		LOCAL 1 MILL	SPECIAL	STATE LOAN	Deficiency	A.O.	A.+J.	OERA			TOTALS
MARCH SETTLEMENT	School District No.										
	115-a		74.83		278.35	119.72	44.90	20.45			537.75
	115-ma		3932.82		7315.05	3146.23	1179.24	550.59			16124.55
	Totals		4007.65		7593.40	3265.97	1224.74	571.54			16663.30
JUNE SETTLEMENT	School District No.										
	115-a		510.93		1900.66	817.49	306.56	143.06			3677.70
	115-ma		520.37		967.89	416.30	156.11	72.85			2133.52
	Totals		1031.30		2568.55	1233.79	462.67	215.91			5811.22
NOVEMBER SETTLEMENT	School District No.										
	115ma		626.46		1154.06	496.37	186.14	86.86			2549.89
	115a		284.99		1060.15	455.98	170.99	79.80			2051.91
	Totals		905.45		2214.21	952.35	357.13	166.66			4545.80
NOVEMBER to JANUARY	School District No.										
	115ma		10.50		19.18	8.40	3.15	1.47			42.70
	115a		27.29		101.50	43.65	16.02	7.64			196.10
	Totals		37.79		120.68	52.05	19.17	9.11			238.80
ADDITIONS	School District No.										
	Totals										
REDUCTIONS	School District No.										
	Totals										

Supplemental Plat of Barclay Johnsdahl Addition & So. Fm Mtge Beach

Auditor's Plat #3 Wolf Lookout

Form 5CD MILLER-DAVIS CO., MINNEAPOLIS

Assessment Roll and Tax List of Real Property in the Town of Pike Bay, Cass County, Minnesota, for Taxes for the Year 1960.

* Indicate Type of Property: R-Residential, C-Commercial, I-Industrial, U-Utility, F-Farm, L-Lakeshore, T-Timber, M-Mineral

	In Whose Name Assessed	Description of Property: Subdivision	Sec. or Lot	Town. or Block	Rng.	Number of Acres of Land (Acres 100ths)	No. School District	Individual Homestead Yes or No	Agricultural Homestead Yes or No	Indicate Type of Property	True and Full Valuations: Land Exclusive of Structures and Improvements (Dollars)	Buildings and Other Structures (Dollars)	Machinery Permanently Attached to Real Estate (Dollars)	Total True and Full Value (Dollars)	Assessed Valuations: Rural: Homestead Up to $4,000 20% (Dollars)	Rural: Over $1,000 and Non-Homestead 33⅓% (Dollars)	All Other: Timber Land Class 3c 20% (Dollars)	All Other: Homestead Up to $4,000 25% (Dollars)	All Other: Over $1,000 and Non-Homestead 40% (Dollars)	All Other: Machinery Permanently Attached to Real Estate 33⅓% (Dollars)	All Other: Seasonal and Recreational Cabins 33⅓% (Dollars)	Total Assessed Value (Dollars)	Total Assessed Value as Equalized by the Board of Review (Dollars)	Final Equalized Value (Dollars)
1		NE¼ of NE¼	1	145	31		115																	
2		NW¼ of NE¼																						
3		SW¼ of NE¼																						
4		SE¼ of NE¼																						
5																								
6		NE¼ of NW¼ } Lots 1 & 2 Resub.																						
7		NW¼ of NW¼ } Ah Nung Point (Star Island)																						
8		SW¼ of NW¼																						
9		SE¼ of NW¼																						
10																								
11		NE¼ of SW¼																						
12		NW¼ of SW¼																						
13		SW¼ of SW¼																						
14		SE¼ of SW¼																						
15																								
16		NE¼ of SE¼																						
17		NW¼ of SE¼																						
18		SW¼ of SE¼																						
19		SE¼ of SE¼																						
20																								

	Sold for Taxes	Valuations by School Districts as Equalized by Department of Taxation: District No. ____ Rate ____ Mills (Dollars)	District No. ____ Rate ____ Mills (Dollars)	District No. ____ Rate ____ Mills (Dollars)	District No. ____ Rate ____ Mills (Dollars)	District No. ____ Rate ____ Mills (Dollars)	District No. ____ Rate ____ Mills (Dollars)	Tax Including State Homestead ____ Mills ($ cts.)	State Tax on Non-Homestead ____ Mills ($ cts.)	Special Taxes ($ cts.)	Special Taxes ($ cts.)	Total Taxes ($ cts.)	Paid	When Paid: Month	Day	Year	Number of Receipt	March Settlement 1961 ($ cts.)	June Settlement 1961 ($ cts.)	Penalty ($ cts.)	November Settlement 1961 ($ cts.)	Penalty ($ cts.)	Collections to First Monday in January 1962 ($ cts.)	Penalty ($ cts.)	Delinquent on First Monday in January 1962 ($ cts.)	Total Delinquent Tax and Penalty ($ cts.)	Remarks
1													1														
2													2														
3													3														
4													4														
5													5														
6													6														
7													7														
8													8														
9													9														
10													10														
11													11														
12													12														
13													13														
14													14														
15													15														
16													16														
17													17														
18													18														
19													19														
20													20														

Ah Nung Point | Supplemental Plat of Sec. 6 Ne Wire Beach | Auditor's Plat #3 Wolf Lookout

Form 5CD MILLER-DAVIS CO., MINNEAPOLIS

Assessment Roll and Tax List of Real Property in the Town of Lake Shore

* Indicate Type of Property: R-Residential, C-Commercial, I-Industrial, U-Utility, F-Farm, L-Lakeshore, T-Timber, M-Mineral

Cass County, Minnesota, for Taxes for the Year 1960.

	IN WHOSE NAME ASSESSED	DESCRIPTION OF PROPERTY: Subdivision	Sec. or Lot	Town or Block	Rng.	Number of Acres of Land: Acres	Number of Acres of Land: 100ths	No. School District	Indicate Homestead Yes No	Agri. or Seas. Over Yes No	* Indicate Type of Property	TRUE AND FULL VALUATIONS: LAND Exclusive of Structures and Improvements (Dollars)	BUILDINGS and Other Structures (Dollars)	MACHINERY Permanently Attached to Real Estate (Dollars)	TOTAL True and Full Value (Dollars)	ASSESSED VALUATIONS: RURAL: Homestead Up to $1,000 20% (Dollars)	RURAL: Over $1,000 and Non-Homestead 33⅓% (Dollars)	ALL OTHER: Timber Land Class 3c 20% (Dollars)	ALL OTHER: Homestead Up to $4,000 25% (Dollars)	ALL OTHER: Over $4,000 and Non-Homestead 40% (Dollars)	ALL OTHER: MACHINERY Permanently Attached to Real Estate 33⅓% (Dollars)	ALL OTHER: Seasonal and Recreational Cabins 33⅓% (Dollars)	TOTAL ASSESSED VALUE (Dollars)	Total Assessed Value as Equalized by the Board of Review (Dollars)	FINAL EQUALIZED VALUE (Dollars)
1		NE¼ of NE¼	2	145	31			#115																	
2		NW¼ of NE¼																							
3		SW¼ of NE¼																							
4		SE¼ of NE¼																							
5																									
6		NE¼ of NW¼ } Lot 3																							
7		NW¼ of NW¼																							
8	A. Stanley Johnson	SW¼ of NW¼ } Govt Lot 4				25.25		MO	MO	L		445	2549		2994		998						998		
9		SE¼ of NW¼																							
10																									
11		NE¼ of SW¼																							
12		NW¼ of SW¼																							
13		SW¼ of SW¼																							
14		SE¼ of SW¼																							
15																									
16		NE¼ of SE¼																							
17		NW¼ of SE¼																							
18		SW¼ of SE¼																							
19		SE¼ of SE¼																							
20																									
						25.25						445	2549		2994		998						998		

	SOLD FOR TAXES	VALUATIONS BY SCHOOL DISTRICTS AS EQUALIZED BY DEPARTMENT OF TAXATION: District 115 No. 115 Rate 95 Mills	District No. Rate Mills	District No. Rate Mills	District No. Rate Mills	Tax Including State Homestead ($ cts.)	State Tax on Non-Homestead 7.81 Mills ($ cts.)	SPECIAL TAXES ($ cts.)	SPECIAL TAXES ($ cts.)	TOTAL TAXES ($ cts.)	PAID: WHEN PAID (Month Day Year)	Number of Receipt	March Settlement 1961 ($ cts.)	June Settlement 1961 ($ cts.)	Penalty ($ cts.)	November Settlement 1961 ($ cts.)	Penalty ($ cts.)	Collections to First Monday in January 1962 ($ cts.)	Penalty ($ cts.)	Delinquent on First Monday in January 1962 ($ cts.)	Total Delinquent Tax and Penalty ($ cts.)	REMARKS
1																						
2																						
3																						
4																						
5																						
6																						
7																						
8		998				337 38	7 00			344 38	PAID IN FULL AUG 29 1961	14383				344 38	8 61					
9																						
10																						
11																						
12																						
13																						
14																						
15																						
16																						
17																						
18																						
19																						
20																						
		998				337 38	7 00			344 38						344 38						

Supplemental Plat of Sur. Lots 3 & 4 Mo River Beach

Auditor's Plat #3 Wolf Lookout

Al Bong Point

Berling Johnson Addn

Form 5C.D. HILLER-DAVIS CO., MINNEAPOLIS

Assessment Roll and Tax List of Real Property in the Town of Pike Bay

* Indicate Type of Property: R-Residential, C-Commercial, I-Industrial, U-Utility, F-Farm, L-Lakeshore, T-Timber, M-Mineral

Cass County, Minnesota, for Taxes for the Year 1960.

	In Whose Name Assessed	Description of Property: Subdivision	Sec. or Lot	Town or Block	Rng.	Number of Acres of Land (Acres 100ths)	No. School District	Indicate Homestead Yes No	Indicate Seas. Rec. Yes No	Agri. or Seas. Yes No	* Indicate Type of Property	True and Full Valuations: Land Exclusive of Structures and Improvements	Buildings and Other Structures	Machinery Permanently Attached to Real Estate	Total True and Full Value	Assessed Valuations: Rural: Homestead Up to $8,000 20%	Rural: Over $8,000 and Non-Homestead 33⅓%	All Other: Timber Land Class 3c 20%	All Other: Homestead Up to $8,000 25%	All Other: Over $8,000 and Non-Homestead 40%	All Other: Machinery Permanently Attached to Real Estate 33⅓%	All Other: Seasonal and Recreational Cabins 33⅓%	Total Assessed Value	Total Assessed Value as Equalized by the Board of Review	Final Equalized Value
						Acres						Dollars	Dollars	Dollars	Dollars	Dollars	Dollars	Dollars	Dollars	Dollars	Dollars	Dollars	Dollars	Dollars	Dollars
1	Frank & Elizabeth Schneider	~~Govt Lot 1 (Lot 3 147 acs)~~	3	145	31	53	115	no	yes	F		300	840		540		180						180		
2	" " "	147 acs of Govt Lot 1				147		no	no	L		30			30		10						10		
3	Thomas J. & Josephine Accardo	Govt Lot 3				23.75		no	no	L		85	2660		2745		915						915		
4		S E¼ of N E¼																							
5																									
6		N E¼ of N W¼																							
7	~~Kate H. Acton~~ State of Minnesota	~~N E¼ of N W¼~~ Govt Lot 2				35.25		no	yes	T		210			210		70						70	Forfeited	
8	Melvin C. & Bessie M. Neustrand	E½ of N W¼ of N W¼				20		no	yes	T		120			120		40						40		
9	Selah & Bessie Myrtle Wilson	S E¼ of N W¼				40		no	yes	T		240			240		80						80		
10	Clarence & Dorothy Tarmenter	S½ of Lot 4 of N 34				20		no	yes	T		120			120		40						40		
11		N E¼ of S W¼																							
12		N W¼ of S W¼																							
13	George P. & Pearl K. Peak	S W¼ of S W¼				40		yes	yes	T		280			280	56							56		
14		S E¼ of S W¼																							
15	" " "	Govt Lot 5				28.75		no yes	no	R		90	501 843 3,850 3410	98 Swamp	4,843 4447	800 788	281 147						1081 935		
16		N E¼ of S E¼																							
17		N W¼ of S E¼																							
18		S W¼ of S E¼																							
19		S E¼ of S E¼																							
20																									
						262.22 226.97						1495 1265	7255 7063		8126 7928	844 856	1502 1616						2346 2472		

	Sold for Taxes	Valuations by School Districts as Equalized by Department of Taxation: District No. 112 Rate Mills	District No. 115 Rate Mills	District No. Rate Mills	Tax Including State Homestead Mills	State Tax on Non-Homestead 9.81 Mills	Special Taxes	Special Taxes	Total Taxes	Paid	When Paid (Month Day Year)	Number of Receipt	March Settlement 1961	June Settlement 1961	Penalty	November Settlement 1961	Penalty	Collections to First Monday in January 1962	Penalty	Delinquent on First Monday in January 1962	Total Delinquent Tax and Penalty	Remarks
		Dollars	Dollars	Dollars	$ cts.	$ cts.	$ cts.	$ cts.	$ cts.				$ cts.	$ cts.	$ cts.	$ cts.	$ cts.	$ cts.	$ cts.	$ cts.	$ cts.	
1	SOLD FOR TAXES		180		56.34	1.26			57.60	2 1/2 HALF PAID	OCT 3 0 1961	16598										
2	SOLD FOR TAXES	10			3.38	.08			3.46	1 1/2 HALF PAID	MAY 3 1 1961	12772		30.53		30.53						
3		915			309.32	6.42			315.74	2 1/2 HALF PAID	MAY 3 1 1961											
4										3 PAID IN FULL	SEP 2 1 1961	15508				315.74	9.47					
5										4												
6										5												
7										6												
8										7												
9			40		12.52	.28			12.80	8 1/2 HALF PAID	MAY 3 1 1961	12729		6.40								
10			80		25.04	.56			25.60	9 PAID IN FULL	SEP 2 0 1961	15506				25.60	.77			6.40	.704	
11			40		12.52	.28			12.80	10										12.80	.1408	
12										11												
13			H 56		17.54				17.54	12												
14										13 PAID IN FULL	APR 2 1 1961			17.54								
15		H 800 281			365.44	1.96			367.40	14		3572										
16										15 PAID IN FULL	APR 2 1 1961			367.40								
17										16												
18										17												
19										18												
20										19												
		H 800 1206 2006	H 56 340 396	836 1544 2380	123.46 678.14 802.10	10.84			812.94	20				42.27		371.87				19.20		

Form 5C-D MILLER-DAVIS CO., MINNEAPOLIS

Assessment Roll and Tax List of Real Property in the Town of Pike Bay Cass County, Minnesota, for Taxes for the Year 1960.

* Indicate Type of Property: R-Residential, C-Commercial, I-Industrial, U-Utility, F-Farm, L-Lakeshore, T-Timber, M-Mineral

	In Whose Name Assessed	Description of Property: Subdivision	Sec. or Lot	Town or Block	Rng.	Number of Acres of Land (Acres 100ths)	School District	Indicate Homestead Yes or No	Agr. or Seas. Res. Yes or No	* Indicate Type of Property	True and Full Valuations: Land Exclusive of Structures and Improvements (Dollars)	Buildings and Other Structures (Dollars)	Machinery Permanently Attached to Real Estate (Dollars)	Total True and Full Value (Dollars)	Assessed Valuations: Rural: Homestead Up to $1,000 20% (Dollars)	Rural: Over $1,000 and Non-Homestead 33⅓% (Dollars)	All Other: Timber Land Class 3a 20% (Dollars)	All Other: Homestead Up to $1,000 25% (Dollars)	All Other: Over $1,000 and Non-Homestead 40% (Dollars)	All Other: Machinery Permanently Attached to Real Estate 33⅓% (Dollars)	All Other: Seasonal and Recreational Cabins 33⅓% (Dollars)	Total Assessed Value (Dollars)	Total Assessed Value as Equalized by the Board of Review (Dollars)	Final Equalized Value (Dollars)
State of Minnesota	1	~~N½ of NW¼ of SE¼~~ Govt. Lot 1	4	145	31		#115																	
Deed of Homestead	2	NW¼ of NE¼ " "																						
Everett J. Haugen & Alice M. Christensen	3	SW¼ of NE¼				40		yes	yes	F	260			260	52							52		
" " " "	4	SE¼ of NE¼				40		yes	yes	F	205	980		1185	237							237		
	5																							
Edwin & Nora Barnes	6	~~N½ of NW¼~~ Govt. Lot 3				43.25		no	yes	T	129			129		43						43		
Ralph & Mable M. Benjamin	7	NW¼ of NW¼ " " 4				41.81		no	yes	F	255	252		507		169						169		
Bernice M. Hagenah	8	SW¼ of NW¼				40		yes	yes	T	280	50		330	66							66		
" "	9	SE¼ of NW¼				40		yes	yes	T	80			80	16							16		
	10																							
State of Minnesota	11	NE¼ of SW¼																						
Yvonne H. Sanders	12	NW¼ of SW¼				40		no	yes	T	180	150		330		110						110		
Ed & Eileen Shurtz	13	SW¼ of SW¼				40		no	yes	T	160	152		312		104						104		
Edwin A. & Dora M. Law	14	SE¼ of SW¼				40		yes	yes	F	205	765		970	194							194		
	15																							
Janet & Kenneth Conner	16	NE¼ of SE¼				40		yes	yes	T	240			240	48							48		
State of Minnesota	17	NW¼ of SE¼																						
Jay R. & Hulda Stolle	18	SW¼ of SE¼				41		no	yes	T	240	108		348		116						116		
Janet & Kenneth Conner	19	SE¼ of SE¼				40		yes	yes	F	225	4441		4666	800	222						1022		
	20																							
						486.06					2459	6894		9353	1413	764						2177		

	Sold for Taxes	Valuations by School Districts as Equalized by Department of Taxation: District No. Rate Mills (Dollars)	District No. Rate Mills (Dollars)	District No. Rate Mills (Dollars)	District No. Rate Mills (Dollars)	District No. Rate Mills (Dollars)	District No. Rate Mills (Dollars)	Tax Including State Homestead Mills ($ cts.)	State Tax on Non-Homestead 7.8 Mills ($ cts.)	Special Taxes ($ cts.)	Special Taxes ($ cts.)	Total Taxes ($ cts.)	Paid	When Paid (Month Day Year)	Number of Receipt	March Settlement 1961 ($ cts.)	June Settlement 1961 ($ cts.)	Penalty ($ cts.)	November Settlement 1961 ($ cts.)	Penalty ($ cts.)	Collections to First Monday in January 1962 ($ cts.)	Penalty ($ cts.)	Delinquent on First Monday in January 1962 ($ cts.)	Total Delinquent Tax and Penalty ($ cts.)	Remarks
1																									
2	Sold for Taxes																								
3				#52				16.28				16.28	2nd HALF PAID	OCT 2 1 1961			8.14		8.14						
4	Sold for Taxes			#237				74.20				74.20	1st HALF PAID 2nd HALF PAID 1st HALF PAID	APR 4 1961 OCT 2 3 1961 MAY 3 1961	16645 17988 17988		37.10		37.10						
5																									
6				43				13.46	30			13.76	PAID IN FULL	MAY 25 1961	8398		13.76								
7				169				52.90	1.18			54.08	PAID IN FULL	APR 5 1961	4417		54.08								
8				#66				20.66				20.66											20.66		
9				#16				5.00				5.00											5.00		
10																									
11																									
12				110				34.44	.78			35.22	PAID IN FULL	APR 24 1961	7551		35.22								
13				104				32.56	.72			33.28	PAID IN FULL Bal. Gr.	MAY 31 1961 OCT 2 1961	14709 16641		33.28								
14				#194				60.74				60.74	Part Paid	MAY 31 1961	12719		30.74		30.00						
15																									
16				#48				15.02				15.02	PAID IN FULL	MAY 31 1961	12722		15.02								
17													2nd Half Paid	OCT 6 1961	16120										
18				116				36.32	.82			37.14	1st HALF PAID	MAY 10 1961	9147		18.57		18.57						
19				#800 2222				319.44	1.56			321.50	PAID IN FULL	MAY 31 1961	12722		321.50								
20																									
				#1413 764 2177				681.52	5.36			686.88					567.41		93.81				25.66		

Sh. Bung. Point #2 | Harding Johnson's Addn. Sub. 2 & 3 | Supplemental Plat of Sub. 2 & 3 Nor. Beach | Auditor's Plat #3 Wolf Lookout

Assessment Roll and Tax List of Real Property in the Town of Hackbay

Form 5CD MILLER-DAVIS CO., MINNEAPOLIS

* Indicate Type of Property: R-Residential, C-Commercial, I-Industrial, U-Utility, F-Farm, L-Lakeshore, T-Timber, M-Mineral

	In Whose Name Assessed	Description of Property: Subdivision	Sec. or Lot	Town or Block	Rng.	Number of Acres of Land (Acres / 100ths)	No. School District	Indicate Homestead Yes or No	Agri. or Rural Res. Yes or No	* Indicate Type of Property	True and Full Valuations: Land Exclusive of Structures and Improvements (Dollars)	Buildings and Other Structures (Dollars)	Machinery Permanently Attached to Real Estate (Dollars)	Total True and Full Value (Dollars)	Assessed Valuations: Rural: Homestead Up to $4,000 20% (Dollars)	Rural: Over $4,000 and Non-Homestead 33⅓% (Dollars)	All Other: Timber Land Class 3a 20% (Dollars)	All Other: Homestead Up to $4,000 25% (Dollars)	All Other: Over $4,000 and Non-Homestead 40% (Dollars)	All Other: Machinery Permanently Attached to Real Estate 33⅓% (Dollars)	All Other: Seasonal and Recreational Cabins 33⅓% (Dollars)	Total Assessed Value (Dollars)	Total Assessed Value as Equalized by the Board of Review (Dollars)	Final Equalized Value (Dollars)
1	Arnold & Maxine K. Vande Venter (~~James H. & Esther L. Roberts~~)	N 33⅓ rds of E. 18 rds of Govt Lot 1 ~~N½NW¼NE¼~~	5	14531		10	116	no	yes	T	72	150		222		74						74		
2	The Northwest Paper Company	NW¼NE¼ SOUTH (LOT 2)				38.56		no	yes	T	108			108		36						36		
3	" " " "	SW¼NE¼				39.44		no	yes	T	195			195		65						65		
4	" " " "	SE¼NE¼				39.56		no	yes	F	210	54		264		88						88		
5	Chas. R. & Helen	29½ rds of Govt Lot 4				29.44		yes	yes	T	180	150		330	66							66		
6	Melvin A. & Esther	~~N½NW¼~~ Govt Lot 3				36.05		yes	yes	T	190			190	38							38		
7	William J. & Helen	4 ac. of Govt Lot 4 ~~NW¼SW¼~~ Low swamp				4		yes	no	C	100	2025		2125	425							425		
8	Danae H. & Peter J. Meyers	SW¼NW¼				38.93		yes	yes	R*	1490	2000		3490	448							448		
9	Swan E. Esterson	SE¼NW¼				39.10		yes	yes	T	195			195	39							39		
10	Arthur B. Nelles	Govt Lot 1 lying N 33⅓ rds of E. 18 rds				31.07		yes	yes	R	185	150		335	67							67		
11	Alvin R. & Ruby R. Carlson	~~NE¼SW¼~~ 6½ ac. of SW¼				74.26		yes	yes	F	570	1425		1995	399							399		
12	Swan E. Esterson	~~NW¼SW¼~~ ~~Swan H. Nelles~~ 32½ ac. of SW¼				39.45		yes	yes	F	310	1300		1610	322							322		
13	Edward Anderson	SW¼SW¼				39.76		yes	yes	F	280	240		520	104							104		
14		SE¼SW¼																						
15																								
16	Clayton L. & Beatrice J. Samuelson	NE¼SE¼				39.60		no	yes	T	240			240		80						80		
17	Northwest Paper Co.	NW¼SE¼				39.55		no	yes	T	480			480		160						160		
18	" " "	SW¼SE¼				39.64		no	yes	T	480			480		160						160		
19	Darwin E. & Samuelson	SE¼SE¼				39.57		yes	yes	F	245	990		1235	247							247		
20	Mon State Wildlife	N 42½ rds of W. 41½ rds of Lot 4				6.23.18					4250	2484		12264	2155	663						2818		

	Sold for Taxes	Valuations by School Districts as Equalized by Department of Taxation: District No. Nelson 112 Rate 23.25 Mills	District No. 112 Rate 31.35 Mills	District No. 112 Rate 31.35 Mills	Tax Including State Homestead Mills	State Tax on Non-Homestead 7.01 Mills	Special Taxes	Special Taxes	Total Taxes	Paid	When Paid (Month Day Year)	Number of Receipt	March Settlement 1961	June Settlement 1961	Penalty	November Settlement 1961	Penalty	Collections to First Monday in January 1962	Penalty	Delinquent on First Monday in January 1963	Penalty	Total Delinquent Tax and Penalty	Remarks
1			74		2316	52			2368	1 PAID IN FULL	MAY 26 1961	12349		2368									3215
2			36		1126	26			1152	2 PAID IN FULL	MAY 23 1961	10389		1152									896
3			65		2034	46			2080	3 PAID IN FULL	MAY 23 1961			2080									
4			88		2754	62			2816	4 PAID IN FULL	MAY 23 1961			2816									
5	SOLD FOR TAXES		H 66		2066				2066	5 PAID IN FULL	AUG 1 4 1961	14245				2066	52						1617
6			H 38		1190				1190	6 PAID IN FULL	OCT 31 1961	16638				1190	41						897
7	SOLD FOR TAXES	H 425			14368				14368	7 PAID IN FULL	AUG 1 4 1961	14245				14368	358						1617
8			H 448		14024				14024	8 2nd HALF PAID 1st HALF PAID	OCT 3 1 1961 MAY 3 1 1961	16738 12728		7012		7012							3933
9			H 39		1220				1220	9 PAID IN FULL	OCT 31 1961	16638				1220	42						3933
10			H 67		2098				2098	10 2nd HALF PAID 1st HALF PAID	OCT 3 1 1961 MAY 3 1 1961	16639 12793		1049		1049							3933
11	SOLD FOR TAXES		H 399		12490				12490	11										12490			1617
12			H 322		10080				10080	12 PAID IN FULL	OCT 31 1961	16638				10080	352						3933
13			H 104		3256				3256	13 PAID IN FULL	MAY 3 1 1961	12704		3256									3933
14										14													
15										15													
16			80		2504	56			2560	16 PAID IN FULL	MAY 18 1961	9575		2560									3933
17			160		5008	112			5120	17 PAID IN FULL	MAY 23 1961	10389											8266
18			160		5008	112			5120	18 PAID IN FULL	MAY 23 1961			10240									
19			H 247		7732				7732	19 2nd HALF PAID 1st HALF PAID	OCT 31 1961 MAY 31 1961	16740 12742		3866		3866							3933
20		H 425	H 1930 + 2155 663 = 663 2593 = 2818		74996 14368	466			89740	20				36399		48251				12490			

Ah Bung Point
Harding Johnsah Addition
Supplemental Plat of Lots 1-2 & 3 in Tp 142 Range
Auditor's Plat #3 Wolf Lookout

Assessment Roll and Tax List of Real Property in the Town of Pike Bay

Form 5CD · MILLER-DAVIS CO., MINNEAPOLIS

* Indicate Type of Property: R-Residential, C-Commercial, I-Industrial, U-Utility, F-Farm, L-Lakeshore, T-Timber, M-Mineral

	In Whose Name Assessed	Description of Property: Subdivision	Sec. or Lot	Town or Block	Rng.	Number of Acres of Land (Acres 100ths)	No. School District	Indicate Homestead Yes or No	Agricultural Homestead Yes or No	Indicate Type of Property*	True and Full Valuations: Land Exclusive of Structures and Improvements (Dollars)	Buildings and Other Structures (Dollars)	Machinery Permanently Attached to Real Estate (Dollars)	Total True and Full Value (Dollars)	Assessed Valuations: Rural Homestead Up to $4,000 20% (Dollars)	Rural Over $4,000 and Non-Homestead 33⅓% (Dollars)	All Other Timber Class 3c 20% (Dollars)	All Other Homestead Up to $4,000 25% (Dollars)	All Other Over $4,000 and Non-Homestead 40% (Dollars)	All Other Machinery Permanently Attached to Real Estate 33⅓% (Dollars)	All Other Seasonal and Recreational Cabins 33⅓% (Dollars)	Total Assessed Value (Dollars)	Total Assessed Value as Equalized by the Board of Review (Dollars)	Final Equalized Value (Dollars)
1	Helmer Hanson	all of Govt Lot 1 except S 1/2 of N 1/2 of S 1/4 of Govt Lot 1		6	14531	31.69	115	yes	yes	T	180			180	36							36		
2	Melvin Lee & Bessie M. Newstrand	NW¼NE¼ Govt Lot 2				35.57		yes	yes	F	320	480		800	160							160		
3	" " "	SW¼NE¼				40		yes	yes	F	240			240	48							48		
4	Lilly J. Hanson	SE¼NE¼				40		yes	yes	F	275	900		1175	235							235		
5	" "	NE¼ of S 1/2 of S 1/4 of Govt Lot 1				2.11		yes	yes	T	15			15	3							3		
6	F. K. Christensen	~~NE¼NW¼~~ Govt Lot 3				37.54		no	yes	T	222			222		74						74		
7	A. F. Christensen	NW¼NW¼ " Lot 4				38.74		yes	yes	F	250	450		700	140							140		
8	Clarence R. Schmidt	SW¼NW¼ " Lot 5				37.60		yes	yes	F	250	615		865	173							173		
9	Henry J. Schmidt, Clarence R. Schmidt, Ronald J. Schmidt	SE¼NW¼				2.40		yes	yes	T	240			240	48							48		
10																								
11	Albert W. & Agnes M. Peterson	NE¼SW¼ Govt Lot 6				50.75		no	yes	C	390	696 506		1586	178	232						410		
12		NW¼SW¼ Lot 6																						
13		SW¼SW¼																						
14		SE¼SW¼																						
15																								
16	Mathew N. & Edwina H. Mizgalski	NE¼SE¼				40		no	yes	F	234			234		78						78		
17	Albert W. & Agnes M. Peterson	NW¼SE¼				40		yes	yes	T	240			240	48							48		
18	Boyd N. & Jeanette J. Schluter	SW¼SE¼ Govt Lot 7				54.85		yes	yes	F	550	520		1070	214							214		
19	Mathew N. & Edwina H. Mizgalski	SE¼SE¼				40		no	yes	F	240	600		840		280						280		
20																								
						481.65					3644	4761		8407	1283	664						1947		

Valuations by School Districts as Equalized by Department of Taxation: District No. 115 Rate 33.85 Mills; District No. 116 Rate 31.35 Mills

	Sold for Taxes	Tax Including State Homestead (Mills)	State Tax on Non-Homestead 6.0 Mills	Special Taxes	Special Taxes	Total Taxes	Paid	When Paid (Month Day Year)	Number of Receipt	March Settlement 1961	June Settlement 1961	Penalty	November Settlement 1961	Penalty	Collections to First Monday in January 1962	Penalty	Delinquent on First Monday in January 1962	Penalty	Total Delinquent Tax and Penalty	Remarks
1		36				11.26	2nd Half Paid / 1st Half Paid	OCT 24 1961 / MAY 23 1961	18136 / 12136		5.63		5.63							
2		160				50.08	1st HALF PAID	MAY 31 1961	12729		25.04						25.04		2.754	15.777
3		48				15.02	1st HALF PAID	MAY 31 1961	12729		7.51						7.51		826	
4		235				73.56	2nd Half Paid / 1st HALF PAID	OCT 24 1961 / MAY 23 1961	18136 / 12136		36.78		36.78							8.92
5		3				.94	2nd Half Paid / 1st HALF PAID	OCT 24 1961 / MAY 23 1961	18136 / 12136		.47		.47							
6		74				23.68	PAID IN FULL	MAY 31 1961	12732		23.68									8.70
7		140				43.82	2nd HALF PAID / 1st HALF PAID	OCT 31 1961 / MAY 10 1961	16783 / 9144		21.91		21.91							16.25
8		173				54.16	PAID IN FULL	OCT 31 1961	16780				54.16							plus due
9		48				15.02	PAID IN FULL	OCT 31 1961					15.02							
10																				
11	178 / 232	138 60	162			140.77	Bal. Due / Part Paid	OCT 16 1961 / MAY 31 1961	16074 / 12701		70.73		69.49							8.92
12																				
13																				
14																				
15							Balance Paid / Part Paid	FEB 21 1961 / FEB 10 1961	3985 / 2513	10.48 / 14.46										
16		78	54			24.46	2nd HALF PAID / 1st HALF PAID	OCT 5 1961 / MAY 31 1961	16074 / 12701		7.51		7.51							
17		48				15.02	2nd HALF PAID / 1st HALF PAID	OCT 5 1961 / MAY 31 1961	16074 / 12718		33.50		33.50							8.92
18		214				67.00	Balance Paid / Part Paid	FEB 21 1961 / FEB 10 1961	3985 / 2513	44.62 / 45.00										2.08
19		280	196			84.62														
20																				
	178 / 232 / 410	481.12 / 138.60 / 619.72	464			624.36				114.58	232.76		244.47				32.55			

Mt. Hung Forest · Harding · Johnsbah Add'n · Supplemental Plat of Burg's Add'n to Nisp Beach · Auditor's Plat #3 Wolf Lookout

Assessment Roll and Tax List of Real Property in the Town of Pike Bay

Form 5CD MILLER-DAVIS CO., MINNEAPOLIS

* Indicate Type of Property: R-Residential, C-Commercial, I-Industrial, U-Utility, F-Farm, L-Lakeshore, T-Timber, M-Mineral

	In Whose Name Assessed	Description of Property: Subdivision	Sec. or Lot	Town. or Block	Rng.	Number of Acres of Land (Acres / 100ths)	No. School District	Indicate Homestead Yes or No	Apt. Sons Recr. Yes or No	* Indicate Type of Property	True and Full Valuations: Land Exclusive of Structures and Improvements (Dollars)	Buildings and Other Structures (Dollars)	Machinery Permanently Attached to Real Estate (Dollars)	Total True and Full Value (Dollars)	Assessed Valuations: Rural: Homestead Up to $4,000 20% (Dollars)	Rural: Over $4,000 and Non-Homestead 33⅓% (Dollars)	All Other: Timber Land Class 3a 20% (Dollars)	All Other: Homestead Up to $4,000 25% (Dollars)	All Other: Over $4,000 and Non-Homestead 40% (Dollars)	All Other: Machinery Permanently Attached to Real Estate 33⅓% (Dollars)	All Other: Seasonal and Recreational Cabins 33⅓% (Dollars)	Total Assessed Value (Dollars)	Total Assessed Value as Equalized by the Board of Review (Dollars)	Final Equalized Value (Dollars)
1	State of Minnesota	NE¼NE¼ less 1 ac.	7	145	31		115																	
2	F. J. Gangelhoff	N½NW¼NE¼ Lot Lot 1				24		no	yes	T	240			240		80						80		
3	" "	SW¼NE¼ } Lot Lots 2				44.75		no	yes	L	450	324		774		258						258		
4		SE¼NE¼ }																						
5																								
6		NE¼SW¼																						
7	Percy E. & Jane L. Brunwald	NW¼SW¼ } Lot Lots 8				12		no	no	C	130	464		594		198						198		
8		SW¼SW¼ }																						
9		SE¼SW¼																						
10	Elmer A. Sr. & Elizabeth M. Lawson	W. 72.5' of S½ of Lot 5																						
11	Albert & Le Marie Kathan	Part of S½ of Lot 5 & Lot 6																						
12	Louis Gopfert	Plat of Little Wolf Resort Lot 7																						
13	Lt. A. D. Drew	Lot Lots 3 & 4 Hughes Miller				10.75		yes	yes	F	90	540		630	126							126		
14	Charles M. & Grace H. Bingaman	Lot Lots 5 & 6 Hughes Miller (1.25)				20.50		no	yes	C	145	592 340		737	97	84						181		
15		Pike Bay Lot 6 - Plat of Little Wolf Resort																						
16	Stanley A. Johnson	NE¼NE¼ } Lot Lot				43.25		no	no	C	372	342		714		238						238		
17		NW¼NE¼ } 3																						
18	Jerome M. & Ruth Jarvis / Iola May Jarvis	SW¼NE¼ Lot Lot 4				35.50		no	yes	T	486			486		162						162		
19	Allan R. & Ruby L. Carlson	SE¼NE¼				40		no	yes	T	180			180		60						60		
20						232.75					2092	2262		4355	223	1080						1303		

Valuations by School Districts as Equalized by Department of Taxation

	Sold for Taxes	District No. 115 Rate 33.05 Mills	District No. 115 Rate 33.05 Mills	District No. 115 Rate 33.05 Mills	Total	District No. Rate Mills	District No. Rate Mills	Tax Including State Homestead Mills	State Tax on Non-Homestead 7.61 Mills	Special Taxes	Special Taxes	Total Taxes	Paid	When Paid	Number of Receipt	March Settlement 1961	June Settlement 1961	Penalty	November Settlement 1961	Penalty	Collections to First Monday in January 1962	Penalty	Delinquent on First Monday in January 1962	Penalty	Total Delinquent Tax and Penalty	Remarks
1																										
2	SOLD FOR TAXES			80				2504	56			2560	2 1st HALF PAID OCT 31 1961													
3	SOLD FOR TAXES			258				8076	180			8256	3 1st HALF PAID JUL 6 1961 / 2nd HALF PAID OCT 31 1961 / 1st HALF PAID JUL 6 1961	20506 / 16217			54.08 / 54.08									
4																										
5																										
6																										
7		148						6694	138			6832	7 PAID IN FULL APR 20 1961		8452		68.32									8432
8																										
9																										
10																										
11																										
12																										
13				H 126				3944				3944	13 2nd HALF PAID AUG 29 1961 / 1st HALF PAID MAY 31 1961		5236 / 12711		19.72		19.72						39.44
14		H 97 / 84						6118	58			6176	14 PAID IN FULL MAY 31 1961		12793		61.76									61.76
15																										
16		238						8046	166			8212	16 2nd HALF PAID OCT 27 1961 / 1st HALF PAID MAY 10 1961		1857 / 9143		41.06		41.06						82.12
17																										
18				162				5072	114			5186	18 PAID IN FULL MAY 31 1961		13409		51.86									51.86
19	SOLD FOR TAXES			60				1878	42			1920											19.20			19.20
20																										
		H 97 / 520 / 617		H 126 / 223 / 586 / 1303				21474 / 20858 / 42332	754			43086					242.72		168.94				19.20			

Blue Bay Estate | Harding Schmidt Addition | Supplemental Plat of Sec. 8 & 20 Mt. Sinai Beach | Auditor's Plat #3 | Wolf Lookout

Form 5CD MILLER-DAVIS CO., MINNEAPOLIS

Assessment Roll and Tax List of Real Property in the Town of Pike Bay, Cass County, Minnesota, for Taxes for the Year 1960.

* Indicate Type of Property: R-Residential, C-Commercial, I-Industrial, U-Utility, F-Farm, L-Lakeshore, T-Timber, M-Mineral

		IN WHOSE NAME ASSESSED	DESCRIPTION OF PROPERTY: SUBDIVISION	Sec. or Lot	Town or Block	Rng.	Number of Acres of Land (Acres / 100ths)	No. School District	Indicate Homestead Yes or No	Agri. Seas. Recr. Yes or No	* Indicate Type of Property	TRUE AND FULL VALUATIONS: LAND Exclusive of Structures and Improvements (Dollars)	BUILDINGS and Other Structures (Dollars)	MACHINERY Permanently Attached to Real Estate (Dollars)	TOTAL True and Full Value (Dollars)	ASSESSED VALUATIONS: RURAL: Homestead Up to $4,000 20% (Dollars)	RURAL: Over $4,000 and Non-Homestead 33⅓% (Dollars)	ALL OTHER: Timber Land Class 5e 20% (Dollars)	ALL OTHER: Homestead Up to $4,000 25% (Dollars)	ALL OTHER: Over $4,000 and Non-Homestead 40% (Dollars)	ALL OTHER: MACHINERY Permanently Attached to Real Estate 33⅓% (Dollars)	ALL OTHER: Seasonal and Recreational Cabins 33⅓% (Dollars)	TOTAL ASSESSED VALUE (Dollars)	Total Assessed Value as Equalized by the Board of Review (Dollars)	FINAL EQUALIZED VALUE (Dollars)
1		The Northwest Paper Company	NE¼ of NE¼ (Less 330' by 660' in Corner) N.W.	8	145	31	37.50	#115	no	yes	T	270			270		90						90		
2		" " "	NW¼ of NE¼ " " N.E.				37.50		no	yes	F	270			270		90						90		
3		" " "	SW¼ of NE¼						no	yes	T	180			180		60						60		
4		" " "	SE¼ of NE¼				40		no	yes	T	240			240		80						80		
5		R. Hansen	N½ of N½ of SE¼				40		yes	yes	F	235	345		580	116							116		
6		Clifford D. Routley	NE¼ of NW¼				40		no	yes	T	240			240		80						80		
7		Viola Routley	W½ of NW¼ of NW¼				20		no	yes	T	150			150		50						50		
8		Gladys Dale	SW¼ of NW¼				40		no	yes	F	300			300		100						100		
9		The Northwest Paper Company	SE¼ of NW¼						no	yes	T	240			240		80						80		
10		Lorraine R. Larson (ADOLPH GEHRKE, ET AL)	E½ of N½ of N½ of NW¼ Less E 165' & 250'				20		no	yes	T	126	30		156		52						52		
11		The Northwest Paper Company	NE¼ of SW¼				40		no	yes	T	240			240		80						80		
12		Lyndon E. Smith	NW¼ of SW¼				40		no	yes	T	240			240		80						80		
13		Henry J. & Roland A. & Henry H. Schmidt	SW¼ of SW¼ less 4½ A.				40		no	yes	T	228			228		76						76		
14		Adolph F. Dikerts, et al	SE¼ of SW¼ less 4½ A.				39		yes	yes	F	305	2820		3125	625							625		
15		Andrew J. Shirley	N ½ of S ½ of SE¼ of S ½ of Rly.				4		yes	yes	R	35	250		285	57							57		
16		Harold F. Ide, & Mary E. Eade	NE¼ of SE¼																						
17			NW¼ of SE¼				89.53																		
18			SW¼ of SE¼						no	yes	F	600	282		882		294						294		
19			SE¼ of SE¼																						
20		Lane, Elvidas, Ruth Joh, Clarence, Robert & Huntley (4 Flowers, Fletcher & Dallas Thomas)	A tract of N. 30 acres of SE¼				10		no	yes	T	66			66		22						22		
		(Continued on next page.)					532.53					3965	3427		7692	798	1234						2032		

Not Rly. Park N. 30 acres & Less 4½ A.

	SOLD FOR TAXES	VALUATIONS BY SCHOOL DISTRICTS AS EQUALIZED BY DEPARTMENT OF TAXATION: District No. / Rate Mills	District No. / Rate Mills	District No. / Rate Mills	District No. 115 / Rate 31.88 Mills	District No. / Rate Mills	District No. / Rate Mills	Tax including State Homestead Mills	State Tax on Non-Homestead 7.61 Mills	SPECIAL TAXES	SPECIAL TAXES	TOTAL TAXES	PAID	WHEN PAID (Month Day Year)	Number of Receipt	March Settlement 1961	June Settlement 1961	Penalty	November Settlement 1961	Penalty	Collections to First Monday in January 1962	Penalty	Delinquent on First Monday in January 1962	Total Delinquent Tax and Penalty	REMARKS
		Dollars	Dollars	Dollars	Dollars	Dollars	Dollars	$ cts.	$ cts.	$ cts.	$ cts.	$ cts.				$ cts.	$ cts.	$ cts.	$ cts.	$ cts.	$ cts.	$ cts.	$ cts.	$ cts.	
1					90			28.18	6.41			28.82	1 PAID IN FULL	MAY 23 1961			28.82								
2					90			28.18	6.41			28.82	2 PAID IN FULL	MAY 23 1961			28.82								
3					60			18.78	4.22			19.20	3 PAID IN FULL	MAY 23 1961	10389		19.20								
4					80			25.04	5.66			25.60	4 PAID IN FULL	MAY 23 1961			25.60								
5					# 116			36.34				36.32	5 1st HALF PAID 2nd HALF PAID	MAY 23 1961 OCT 25 1961	12134 16503		18.16						18.16	1998	
6					80			25.04	5.66			25.60	6 1st HALF PAID 2nd HALF PAID	MAY 23 1961 OCT 25 1961	441 16505		12.80		12.80						
7					50			15.66	3.66			16.02	7 1st HALF PAID 2nd HALF PAID	MAY 23 1961 OCT 25 1961	6470 16541		8.01		8.01						
8					100			31.30	7.0			32.00	8 1st HALF PAID	MAY 31 1961	12710		16.00		16.00						
9					80			25.04	5.66			25.60	9 PAID IN FULL 2nd HALF PAID	MAY 23 1961 OCT 25 1961	10389 16504		25.60								
10					52			16.28	3.66			16.64	10 1st HALF PAID 2nd HALF PAID	MAY 23 1961 OCT 25 1961	6639		8.32		8.32						
11					80			25.04	5.66			25.60	11 PAID IN FULL 2nd HALF PAID	MAY 23 1961 OCT 31 1961	10389 12799		25.60								
12					80			25.04	5.66			25.60	12 1st HALF PAID 2nd HALF PAID	MAY 23 1961 OCT 31 1961	3386 16791		12.80		12.80						
13					76			23.80	5.4			24.34	13 1st HALF PAID 2nd HALF PAID	MAY 31 1961 OCT 31 1961	12747 12799		12.17		12.17						
14					# 625			195.66				195.66	14 1st HALF PAID	MAY 29 1961	3386		97.83		97.83						
15	SOLD FOR TAXES				# 57			17.84				17.84	15 PAID IN FULL	SEP 1 1961	15263				17.84	.54					
16													16												
17													17												
18					244			92.04	2.06			94.10	18 2nd HALF PAID 1st HALF PAID	OCT 31 1961 MAY 31 1961	16785 12710		47.05		47.05						
19													19												
20	SOLD FOR TAXES				22 # 798 1234 2032			6.88 636.12	1.6 8.68			7.04 644.80	20				316.72		328.22					65.50	

Ah Bung Point | Harding Johnson Addition | Supplemental Plat of Sur. & So. Me. Mtge. Branch | Gardner's Plat #3 | Wolf Lookout

Assessment Roll and Tax List of Real Property in the Town of Pike Bay

Form 5CD MILLER-DAVIS CO., MINNEAPOLIS

* Indicate Type of Property: R-Residential, C-Commercial, I-Industrial, U-Utility, F-Farm, L-Lakeshore, T-Timber, M-Mineral

	IN WHOSE NAME ASSESSED	DESCRIPTION OF PROPERTY: SUBDIVISION	Sec. or Lot	Town or Block	Rng.	Number of Acres of Land (Acres 100ths)	No. School District	Indicate Homestead Yes or No	Agri. or Seas. Recr. Yes or No	* Indicate Type of Property	TRUE AND FULL VALUATIONS: LAND Exclusive of Structures and Improvements (Dollars)	BUILDINGS and Other Structures (Dollars)	MACHINERY Permanently Attached to Real Estate (Dollars)	TOTAL True and Full Value (Dollars)	ASSESSED VALUATIONS: RURAL: Homestead Up to $1,000 20% (Dollars)	RURAL: Over $1,000 and Non-Homestead 33⅓% (Dollars)	ALL OTHER: Timber Land Class 2c 20% (Dollars)	ALL OTHER: Homestead Up to $4,000 25% (Dollars)	ALL OTHER: Over $4,000 and Non-Homestead 40% (Dollars)	ALL OTHER: MACHINERY Permanently Attached to Real Estate 33⅓% (Dollars)	ALL OTHER: Seasonal and Recreational Cabins 33⅓% (Dollars)	TOTAL ASSESSED VALUE (Dollars)	Total Assessed Value as Equalized by the Board of Review (Dollars)	FINAL EQUALIZED VALUE (Dollars)
1		NE¼ of NE¼	8	145	31		#115																	
2		NW¼ of NE¼																						
3		SW¼ of NE¼																						
4		SE¼ of NE¼																						
5	Gladys Ayers	Entire fract 250 of E¼ of N½ of NW¼						No	No	R	15	150		165		55							55	
6		NE¼ of NW¼																						
7		NW¼ of NW¼																						
8		SW¼ of NW¼																						
9		SE¼ of NW¼																						
10	Cyprus A. & Phirza Bramen	330 ft in NE cor of N½ of N½				2.50		yes	yes	R	25	460		485	97								97	
11		NE¼ of SW¼																						
12		NW¼ of SW¼																						
13		SW¼ of SW¼																						
14	Otter Rail Power Company	PART OF S½ OF SE¼ AND SE¼ of SW¼																						
15	Cyprus A. & Phirza Bramen	330 ft in NE cor of N½ of N½ of N½				2.50		yes	yes	F	25			25	5								5	
16		NE¼ of SE¼																						
17		NW¼ of SE¼																						
18		SW¼ of SE¼																						
19		SE¼ of SE¼																						
20																								
						5					65	610		675	102	55							157	

Cass County, Minnesota, for Taxes for the Year 1960.

	SOLD FOR TAXES (Dollars)	VALUATIONS BY SCHOOL DISTRICTS AS EQUALIZED BY DEPARTMENT OF TAXATION: District No. 115 Rate 38 Mills (Dollars)	District No. 115 Rate ..... Mills (Dollars)	District No. 115 Rate 31.205 Mills (Dollars)	District No. ..... Rate ..... Mills (Dollars)	District No. ..... Rate ..... Mills (Dollars)	Tax Including State Homestead ..... Mills ($ cts.)	State Tax on Non-Homestead ..... Mills ($ cts.)	SPECIAL TAXES ($ cts.)	SPECIAL TAXES ($ cts.)	TOTAL TAXES ($ cts.)	PAID	WHEN PAID (Month Day Year)	Number of Receipt	March Settlement 1961 ($ cts.)	June Settlement 1961 ($ cts.)	Penalty ($ cts.)	November Settlement 1961 ($ cts.)	Penalty ($ cts.)	Collections to First Monday in January 1962 ($ cts.)	Penalty ($ cts.)	Delinquent on First Monday in January 1963 ($ cts.)	Total Delinquent Tax and Penalty ($ cts.)	REMARKS
1																								
2																								
3																								
4																								
5		55					1860	38			1898	5	2nd HALF PAID OCT 27 1961	16561		9.49		9.49						2nd
6												6	1st HALF PAID MAY 3 1961	12720										
7												7												
8												8												
9												9												
10				# 97			3036				3036	10	PAID IN FULL MAY 9 1961	79114		30.36								2nd
11												11												
12												12												
13												13												
14												14												
15				# 5			156				156	15	PAID IN FULL MAY 9 1961	79114		1.56								2nd
16												16												
17												17												
18												18												
19												19												
20												20												
		55		# 102 + 102 = 204 / 4 = 51			3192 / 1860 / 5052	38			5090					41.41		9.49						

Ah Hung Folet
Harding Johnsah Addn
Supplemental Plat of Sec 5 & 6 Nw Branch
Mattson's Plat #6
Wolf Lookout

Assessment Roll and Tax List of Real Property in the Town of Pike Bay

Form 5CD MILLER-DAVIS CO., MINNEAPOLIS

* Indicate Type of Property: R-Residential, C-Commercial, I-Industrial, U-Utility, F-Farm, L-Lakeshore, T-Timber, M-Mineral

		DESCRIPTION OF PROPERTY							TRUE AND FULL VALUATIONS				ASSESSED VALUATIONS									
IN WHOSE NAME ASSESSED		SUBDIVISION	Sec. or Lot	Town or Block	Rng.	Number of Acres of Land (Acres / 100ths)	No. School District	Indicate Homestead Yes or No	Agri. or Rec. Yes or No	Indicate Type of Property	LAND Exclusive of Structures and Improvements	BUILDINGS and Other Structures	MACHINERY Permanently Attached to Real Estate	TOTAL True and Full Value	RURAL: Homestead Up to $4,000 20%	RURAL: Over $4,000 and Non-Homestead 33⅓%	ALL OTHER: Timber Land Class 3c 20%	ALL OTHER: Homestead Up to $4,000 25%	ALL OTHER: Over $4,000 Non-Homestead 40%	ALL OTHER: MACHINERY Permanently Attached to Real Estate 33⅓%	ALL OTHER: Seasonal and Recreational Cabins 33⅓%	TOTAL ASSESSED VALUE	Total Assessed Value as Equalized by the Board of Review	FINAL EQUALIZED VALUE
											Dollars	Dollars	Dollars	Dollars	Dollars	Dollars	Dollars	Dollars	Dollars	Dollars	Dollars	Dollars	Dollars	Dollars
H. H. Richmond	1	NE¼ of NE¼ less 2½	9	145	31	30	115	no	yes	T	180			180		60						60		
Frank Gehrke	2	NW¼ of NE¼				40		no	yes	F	264			264		88						88		
Wheeler Lumber Bridge & Supply Company	3	SW¼ of NE¼				40		no	yes	T	240			240			48					48		
H. H. Richmond	4	NE¼ of NW¼ less 2½ acres				30		no	yes	T	120			120		40						40		
" "	5	NW¼ of NW¼				30		no	yes	T	246			246		82						82		
The Northwestern Paper Company	6	NE¼ of NW¼				40		no	yes	T	240			240		80						80		
" " "	7	NW¼ of NW¼				40		no	yes	T	240			240		80						80		
L. L. & Sarah Kirkpatrick	8	SW¼ of NW¼				40		no	yes	T	240			240		80						80		
Wheeler Lumber Bridge & Supply Co.	9	SE¼ of NW¼				40		no	yes	T	390			390			78					78		
Clifford R. & Grace C. Swenson	10	N½ of N½ of SE¼ of SE¼				20		life	yes	R	200	3800		4000	800							800		
H. H. Richmond	11	NE¼ of SW¼				40		no	yes	T	240			240		80						80		
Floyd L. & Dagmar Baird	12	NW¼ of SW¼				40		no	yes	T	264			264		88						88		
Roy Stai	13	SW¼ of SW¼ less #-250' S of Cty Rd #4				20		no	yes	R	180	315		495		165						165		
	14	SE¼ of SW¼ less Sub Div Plat #3																						
Wallace D. & Anna L. Wickhart	15	S½ of N½ of SE¼ less 2½'						yes	yes	R	95	850		945	189							189		
Willard & Gloria Lauscha	16	#-250' of S½ of N½ of SE¼ less 2½'						yes	yes	R	75	195		270	54							54		
	17	NW¼ of SE¼																						
	18	SW¼ of SE¼																						
	19	SE¼ of SE¼																						
Village of Cass Lake	20	SE¼ of NE¼ of SE¼				10																		
		(Continued on next page)				460					3214	5160		8374	1043	2442	126					3611		

	SOLD FOR TAXES	VALUATIONS BY SCHOOL DISTRICTS AS EQUALIZED BY DEPARTMENT OF TAXATION: District No. 115 Rate 31.35 Mills						Tax Including State Homestead	State Tax on Non-Homestead 7.01 Mills	SPECIAL TAXES	SPECIAL TAXES	TOTAL TAXES	PAID	WHEN PAID (Month Day Year)	Number of Receipt	March Settlement 1961	June Settlement 1961	Penalty	November Settlement 1961	Penalty	Collections to First Monday in January 1962	Penalty	Delinquent on First Monday in January 1962	Total Delinquent Tax and Penalty	REMARKS
		Dollars	Dollars	Dollars	Dollars	Dollars	Dollars	$ cts.	$ cts.	$ cts.	$ cts.	$ cts.				$ cts.	$ cts.	$ cts.	$ cts.	$ cts.	$ cts.	$ cts.	$ cts.	$ cts.	
1					60			1878	42			1920	PAID IN FULL	MAY 25 1961	8394		19 20								
2					88			2754	62			2816	2nd HALF PAID / 1st HALF PAID	OCT 31 1961 / MAY 25 1961	12789 / 13386		14 08		14 08						
3					48			1502	34			1536	PAID IN FULL	AUG 10 1961	14232				15 36	39					
4					40			1252	28			1280	PAID IN FULL	MAY 25 1961			12 80								
5					82			2568	56			2624	PAID IN FULL	MAY 25 1961	8394		26 24								
6					80			2504	56			2560	PAID IN FULL	MAY 25 1961			25 60								
7					80			2504	56			2560	PAID IN FULL	MAY 23 1961	10389		25 60								
8					80			2504	56			2560	2nd HALF PAID / 1st HALF PAID	OCT 30 1961 / MAY 26 1961	12397 / 13276		12 80		12 80						
9					78			2442	54			2496	PAID IN FULL	AUG 10 1961	14232				24 96	61					
10					800			25044				25044	2nd HALF PAID / 1st HALF PAID	OCT 25 1961 / MAY 31 1961	12556 / 12725		125 22		125 22						
11					80			2504	56			2560	PAID IN FULL	MAY 25 1961	8394		25 60								
12					88			2754	62			2816	2nd HALF PAID / 1st HALF PAID	OCT 27 1961 / MAY 25 1961	14562 / 6672		14 08		14 08						
13	C.R.V.				165			5166	116			5282	2nd HALF PAID / 1st HALF PAID	OCT 31 1961 / MAY 31 1961	12786 / 12725		26 41		26 41						
14																									
15	SOLD FOR TAXES				189			5916				5916													
16	SOLD FOR TAXES				54			1690				1690													
17																									
18																									
19																									
20																									
					1043			67982	678			63660					332 63		332 91						

Supplemental Plat of Lot 2 Sec 36 Mc Kinzie Branch

Auditor's Plat #3 Golf Lookout

Mc Kinzie Point

Hardtzer Johnson's Addn

Form 5CD · MILLER-DAVIS CO., MINNEAPOLIS

Assessment Roll and Tax List of Real Property in the Town of Lake Bay

* Indicate Type of Property: R-Residential, C-Commercial, I-Industrial, U-Utility, F-Farm, L-Lakeshore, T-Timber, M-Mineral

	IN WHOSE NAME ASSESSED		DESCRIPTION OF PROPERTY: SUBDIVISION	Sec. or Lot	Town or Block	Rng.	Number of Acres of Land (Acres)	Number of Acres of Land (100ths)	No. School District	Indicate Homestead Yes or No	Agri. or Seas. Rect. Yes or No	* Indicate Type of Property	TRUE AND FULL VALUATIONS: LAND Exclusive of Structures and Improvements	BUILDINGS and Other Structures	MACHINERY Permanently Attached to Real Estate	TOTAL True and Full Value	ASSESSED VALUATIONS: RURAL: Homestead Up to $4,000 20%	RURAL: Over $4,000 and Non-Homestead 33⅓%	ALL OTHER: Timber Land Class 3c 20%	ALL OTHER: Homestead Up to $4,000 25%	ALL OTHER: Over $4,000 and Non-Homestead 40%	ALL OTHER: MACHINERY Permanently Attached to Real Estate 33⅓%	ALL OTHER: Seasonal and Recreational Cabins 33⅓%	TOTAL ASSESSED VALUE	Total Assessed Value as Equalized by the Board of Review	FINAL EQUALIZED VALUE
													Dollars	Dollars	Dollars	Dollars	Dollars	Dollars	Dollars	Dollars	Dollars	Dollars	Dollars	Dollars	Dollars	Dollars
1	Philip M. & Helen A. Larson	1	NE¼ of SE¼ of NE¼ Lake Bay Resort	9	145	31	10		115	yes	yes	R	180	1000		1180	236							236		
2	Clyde & Shirley Connor	2	SE¼ of NE¼ of NE¼				10			no	yes	R	180	1536		1716		572						572		
	Dean A. Christenson	3	NW¼ of NE¼ LESS E. 160'																							
		4	SE¼ of NE¼																							
5	Paul D. & Ruth R. Smith	5	SW¼ of NE¼ of SE¼				10			no	yes	F	60			60		20						20		
6	Kenneth Burns	6	SW¼ of NW¼ of SE¼				10			no	yes	T	120			120		40						40		
		7	NW¼ of NW¼																							
		8	SW¼ of NW¼																							
		9	SE¼ of NW¼																							
10	Arnold W. & Dorothy M. Larson	10	200'x225' in S.E. cor. of NE¼ of SE¼ of NE¼							no	yes	T	30			30		10						10		
		11	NE¼ of SW¼																							
		12	NW¼ of SW¼																							
		13	SW¼ of SW¼																							
		14	SE¼ of SW¼																							
		15																								
		16	NE¼ of SE¼																							
		17	NW¼ of SE¼																							
		18	SW¼ of SE¼																							
		19	SE¼ of SE¼																							
		20																								
							40						540	2536		3196	236	642						878		

	SOLD FOR TAXES	VALUATIONS BY SCHOOL DISTRICTS AS EQUALIZED BY DEPARTMENT OF TAXATION: District No. ____ Rate ____ Mills	District No. ____ Rate ____ Mills	District No. ____ Rate ____ Mills	District No. 115 Rate 313.05 Mills	District No. ____ Rate ____ Mills	District No. ____ Rate ____ Mills	Tax including State Homestead ____ Mills	State Tax on Non-Homestead 7.0 Mills	SPECIAL TAXES	SPECIAL TAXES	TOTAL TAXES	PAID	WHEN PAID (Month Day Year)	Number of Receipt	March Settlement 1961	June Settlement 1961	Penalty	November Settlement 1961	Penalty	Collections to First Monday in January 1962	Penalty	Delinquent on First Monday in January 1962	Total Delinquent Tax and Penalty	REMARKS
		Dollars	Dollars	Dollars	Dollars	Dollars	Dollars	$ cts.	$ cts.	$ cts.	$ cts.	$ cts.					$ cts.	$ cts.	$ cts.	$ cts.	$ cts.	$ cts.	$ cts.	$ cts.	
1				# 236				7388				7388	1st HALF PAID	OCT 6 1961	16119		3694-		3694-						
2				572				17906	400			18306	2nd HALF PAID	OCT 10 1961	17724		9153-		9153-						
3													1st HALF PAID	MAY 31 1961	12738										
4																									
5				20				626	14			640											6.40		
6				40				1252	28			1280											12.80	J-140 Pm	16119
7																									
8																									
9																									
10				10				314	08			322	PAID IN FULL	AUG 2 1961	14137				322						16120
11																									
12																									
13																									
14																									
15																									
16																									
17																									
18																									
19																									
20																									
				# 236				27486	450			27936					12847		12469				19.20		
				642																					
				878																					

Supplemental Plat of Lot 2 & 3 Sec 9 Twp Branch

Auditor's Plat #3 Wolf Lookout

Mn Hung Point Harding Johnson Addition

Assessment Roll and Tax List of Real Property in the Town of Pike Bay, Cass County, Minnesota, for Taxes for the Year 1960.

Form 3CD MILLER-DAVIS CO., MINNEAPOLIS

* Indicate Type of Property: R-Residential, C-Commercial, I-Industrial, U-Utility, F-Farm, L-Lakeshore, T-Timber, M-Mineral

	IN WHOSE NAME ASSESSED	DESCRIPTION OF PROPERTY: SUBDIVISION	Sec. or Lot	Town or Block	Rng.	Number of Acres of Land: Acres	100ths	No. School District	Indicate Homestead Yes or No	Agri. Nonag. Resv. Yes or No	Indicate Type of Property	TRUE AND FULL VALUATIONS: LAND Exclusive of Structures and Improvements	BUILDINGS and Other Structures	MACHINERY Permanently Attached to Real Estate	TOTAL True and Full Value	ASSESSED VALUATIONS: RURAL: Homestead Up to $1,000 20%	RURAL: Over $1,000 and Non-Homestead 33⅓%	ALL OTHER: Timber Land Class 3c 20%	ALL OTHER: Homestead Up to $4,000 25%	ALL OTHER: Over $4,000 and Non-Homestead 40%	ALL OTHER: MACHINERY Permanently Attached to Real Estate 33⅓%	ALL OTHER: Seasonal and Recreational Cabins 33⅓%	TOTAL ASSESSED VALUE	Total Assessed Value as Equalized by the Board of Review	FINAL EQUALIZED VALUE
												Dollars	Dollars	Dollars	Dollars	Dollars	Dollars	Dollars	Dollars	Dollars	Dollars	Dollars	Dollars	Dollars	Dollars
1		NE¼ of NE¼	10	145	31			#115																	
2		NW¼ of NE¼																							
3		SW¼ of NE¼																							
4		SE¼ of NE¼																							
5	Carolina (Irvin) Dare (Indian)	Ely of N½ of N½ of N½ of NW¼				20																			
6		NE¼ of NW¼																							
7	John Joseph Kind (Indian)	N½ of NW¼ of NW¼				20																			
8	Northwest Paper Co.	SW¼ of NW¼				39			No	Yes	T	585			585		195						195		
9	Earl & Gertrude M. Bipentrice	SE¼ of NW¼ Govt Lot 2				43 25			Yes	no	C	355	6102		6457	800	819						1619		
10	Ole J. Falk Jacobs	Govt Lot 3 Sec 13 205 N R 29 W and E. 200 of N½ of N½ of NW¼				23			Yes	No	C	225	4000		4225	800	75						875		
11	Ralph E. & Marion A. Bisenflo	NE¼ of SW¼ Sec 13 205 N R 29 W and E. 200				31 10			No	Yes	F	279			279		93						93		
12	" " "	N. 150' of South Lots 3 in Block 2				1 40			No	No	L	60			60		20						20		
13		SW¼ of SW¼																							
14		SE¼ of SW¼																							
15																									
16		NE¼ of SE¼																							
17		NW¼ of SE¼																							
18		SW¼ of SE¼																							
19		SE¼ of SE¼																							
20																									
						177 45						1504	10102		11606	1600	1202						2802		

Cass County, Minnesota, for Taxes for the Year 1960. 12

	SOLD FOR TAXES	VALUATIONS BY SCHOOL DISTRICTS AS EQUALIZED BY DEPARTMENT OF TAXATION: District No. 115 Rate 33.05 Mills	District No. 115 Rate 33.05 Mills	District No. 115 Rate 33.05 Mills	District No. 115 Rate 33.05 Mills	District No. Rate Mills	District No. Rate Mills	Tax Including State Homestead Mills	State Tax on Non-Homestead 9 Mills	SPECIAL TAXES	SPECIAL TAXES	TOTAL TAXES		PAID	WHEN PAID Month Day Year	Number of Receipt	March Settlement 1961	June Settlement 1961	Penalty	November Settlement 1961	Penalty	Collections to First Monday in January 1962	Penalty	Delinquent on First Monday in January 1962	Penalty	Total Delinquent Tax and Penalty	REMARKS
		Dollars	Dollars	Dollars	Dollars	Dollars	Dollars	Dollars	$ cts.	$ cts.	$ cts.	$ cts.					$ cts.	$ cts.	$ cts.	$ cts.	$ cts.	$ cts.	$ cts.	$ cts.	$ cts.	$ cts.	
1													1														
2													2														
3													3														
4													4														
5													5														
6													6														
7													7														
8				195				6104	136			6240	8	PAID IN FULL	MAY 23 1961	10389		62 40									
9		H 800 819						54730	574			5530 4	9	PAID IN FULL	APR 19 1961	7507		553 04									
10		H 800 75						29580	52			296 32	10	PAID IN FULL	MAY 8 1961	7569		296 32								Paid Under Protest	
11				93				2912	66			2978	11	PAID IN FULL	APR 17 1961	5902		29 78									
12		20						676	14			690	12	PAID IN FULL	APR 17 1961			6 90									
13													13														
14													14														
15													15														
16													16														
17													17														
18													18														
19													19														
20													20														
		H 1600 914 2514		288 = 1600 1202 2802				9016 84986 74002	842			948 44						948 44									

Ash Bung Point | Harding Johnson Addn Plat | Supplemental Plat of Lots 2 & 3 Blk Bensch | Auditor's Plat #3 | Wolf Lookout

Assessment Roll and Tax List of Real Property in the Town of Pine Bay, Cass County, Minnesota, for Taxes for the Year 1960.

Form 5CD MILLER-DAVIS CO., MINNEAPOLIS

* Indicate Type of Property: R-Residential, C-Commercial, I-Industrial, U-Utility, F-Farm, L-Lakeshore, T-Timber, M-Mineral

	IN WHOSE NAME ASSESSED	DESCRIPTION OF PROPERTY: SUBDIVISION	Sec. or Lot	Town or Block	Rng.	Number of Acres of Land (Acres / 100ths)	No. School District	Indicate Homestead or No	Agri. or Seas. Dwel. or No	* Indicate Type of Property	TRUE AND FULL VALUATIONS: LAND Exclusive of Structures and Improvements (Dollars)	BUILDINGS and Other Structures (Dollars)	MACHINERY Permanently Attached to Real Estate (Dollars)	TOTAL True and Full Value (Dollars)	ASSESSED VALUATIONS: RURAL: Homestead Up to $4,000 20% (Dollars)	RURAL: Over $4,000 and Non-Homestead 33⅓% (Dollars)	ALL OTHER: Timber Land Class 3e 20% (Dollars)	ALL OTHER: Homestead Up to $4,000 25% (Dollars)	ALL OTHER: Over $4,000 and Non-Homestead 40% (Dollars)	ALL OTHER: MACHINERY Permanently Attached to Real Estate 33⅓% (Dollars)	Seasonal and Recreational Cabins 33⅓%	TOTAL ASSESSED VALUE (Dollars)	Total Assessed Value as Equalized by the Board of Review (Dollars)	FINAL EQUALIZED VALUE (Dollars)
1		N E ¼ of N E ¼	11	145	31		#115																	
2		N W ¼ of N E ¼																						
3		S W ¼ of N E ¼																						
4		S E ¼ of N E ¼																						
5																								
6		N E ¼ of N W ¼																						
7		N W ¼ of N W ¼																						
8		S W ¼ of N W ¼																						
9		S E ¼ of N W ¼																						
10																								
11		N E ¼ of S W ¼																						
12		N W ¼ of S W ¼																						
13		S W ¼ of S W ¼																						
14		S E ¼ of S W ¼																						
15																								
16		N E ¼ of S E ¼																						
17		N W ¼ of S E ¼																						
18	U. S. of America	S W ¼ of S E ¼	Lot 2																					
19	U. S. of America	S E ¼ of S E ¼	"	"																				
20																								

	SOLD FOR TAXES	VALUATIONS BY SCHOOL DISTRICTS AS EQUALIZED BY DEPARTMENT OF TAXATION: District No. ____ Rate ____ Mills (Dollars)	District No. ____ Rate ____ Mills (Dollars)	District No. ____ Rate ____ Mills (Dollars)	District No. ____ Rate ____ Mills (Dollars)	District No. ____ Rate ____ Mills (Dollars)	District No. ____ Rate ____ Mills (Dollars)	Tax including State Homestead ____ Mills ($ cts.)	State Tax on Non-Homestead ____ Mills ($ cts.)	SPECIAL TAXES ($ cts.)	SPECIAL TAXES ($ cts.)	TOTAL TAXES ($ cts.)		PAID	WHEN PAID: Month Day Year	Number of Receipt	March Settlement 1961 ($ cts.)	June Settlement 1961 ($ cts.)	Penalty ($ cts.)	November Settlement 1961 ($ cts.)	Penalty ($ cts.)	Collections to First Monday in January 1962 ($ cts.)	Penalty ($ cts.)	Delinquent on First Monday in January 1962 ($ cts.)	Total Delinquent Tax and Penalty ($ cts.)	REMARKS
1													1													
2													2													
3													3													
4													4													
5													5													
6													6													
7													7													
8													8													
9													9													
10													10													
11													11													
12													12													
13													13													
14													14													
15													15													
16													16													
17													17													
18													18													
19													19													
20													20													

Supplemental Plat of Auditor's Plat #3 Wolf Lookout

Bartlinger Johnson's Addn. Plat #2 Ne Star Beach

Assessment Roll and Tax List of Real Property in the Town of Pike Bay, Cass County, Minnesota, for Taxes for the Year 1960.

Form 5CD MILLER-DAVIS CO., MINNEAPOLIS

* Indicate Type of Property: R-Residential, C-Commercial, I-Industrial, U-Utility, F-Farm, L-Lakeshore, T-Timber, M-Mineral

	IN WHOSE NAME ASSESSED	DESCRIPTION OF PROPERTY: SUBDIVISION	Sec. or Lot	Town or Block	Rng.	Number of Acres of Land: Acres	100ths	No. School District	Indicate Homestead Yes No	Agri. or Seas. Rec. Yes No	* Indicate Type of Property	TRUE AND FULL VALUATIONS: LAND Exclusive of Structures and Improvements (Dollars)	BUILDINGS and Other Structures (Dollars)	MACHINERY Permanently Attached to Real Estate (Dollars)	TOTAL True and Full Value (Dollars)	ASSESSED VALUATIONS: RURAL: Homestead Up to $4,000 20% (Dollars)	RURAL: Over $4,000 and Non-Homestead 33⅓% (Dollars)	ALL OTHER: Timber Land Class 3c 20% (Dollars)	ALL OTHER: Homestead Up to $4,000 25% (Dollars)	ALL OTHER: Over $4,000 and Non-Homestead 40% (Dollars)	MACHINERY Permanently Attached to Real Estate 33⅓% (Dollars)	Seasonal and Recreational Cabins 33⅓% (Dollars)	TOTAL ASSESSED VALUE (Dollars)	Total Assessed Value as Equalized by the Board of Review (Dollars)	FINAL EQUALIZED VALUE (Dollars)
1		N E ¼ of N E ¼	12	145	31			#115																	
2		N W ¼ of N E ¼																							
3		S W ¼ of N E ¼																							
4		S E ¼ of N E ¼																							
5																									
6		N E ¼ of N W ¼																							
7		N W ¼ of N W ¼																							
8		S W ¼ of N W ¼																							
9		S E ¼ of N W ¼																							
10																									
11		N E ¼ of S W ¼																							
12		N W ¼ of S W ¼																							
13	U. S. of America	S W ¼ of S W ¼ Lot 1																							
14		S E ¼ of S W ¼																							
15																									
16		N E ¼ of S E ¼																							
17		N W ¼ of S E ¼																							
18		S W ¼ of S E ¼																							
19		S E ¼ of S E ¼																							
20																									

	SOLD FOR TAXES	VALUATIONS BY SCHOOL DISTRICTS AS EQUALIZED BY DEPARTMENT OF TAXATION: District No. Rate ... Mills (Dollars)	District No. Rate ... Mills (Dollars)	District No. Rate ... Mills (Dollars)	District No. Rate ... Mills (Dollars)	District No. Rate ... Mills (Dollars)	District No. Rate ... Mills (Dollars)	Tax including State Homestead ... Mills ($ cts.)	State Tax on Non-Homestead ... Mills ($ cts.)	SPECIAL TAXES ($ cts.)	SPECIAL TAXES ($ cts.)	TOTAL TAXES ($ cts.)	PAID	WHEN PAID: Month Day Year	Number of Receipt	March Settlement 1961 ($ cts.)	June Settlement 1961 ($ cts.)	Penalty ($ cts.)	November Settlement 1961 ($ cts.)	Penalty ($ cts.)	Collections to First Monday in January 1962 ($ cts.)	Penalty ($ cts.)	Delinquent on First Monday in January 1962 ($ cts.)	Total Delinquent Tax and Penalty ($ cts.)	REMARKS
1																									
2																									
3																									
4																									
5																									
6																									
7																									
8																									
9																									
10																									
11																									
12																									
13																									
14																									
15																									
16																									
17																									
18																									
19																									
20																									

Ah Hung Point

Harding Johnson's Add.

Supplemental Plat of Lots 2 & 3 in Sly's Beach

Auditor's Plat #3

Wolf Lookout

Assessment Roll and Tax List of Real Property in the Town of Leech Lake, Cass County, Minnesota, for Taxes for the Year 1960.

Form 5CD MILLER-DAVIS CO., MINNEAPOLIS

* Indicate Type of Property: R-Residential, C-Commercial, I-Industrial, U-Utility, F-Farm, L-Lakeshore, T-Timber, M-Mineral

	IN WHOSE NAME ASSESSED	DESCRIPTION OF PROPERTY: SUBDIVISION	Sec. or Lot	Town or Block	Rng.	Number of Acres of Land: Acres	100ths	No. School District	Indicate Homestead by Yes or No	Agri. or Seas. Recr. Yes or No	* Indicate Type of Property	TRUE AND FULL VALUATIONS: LAND Exclusive of Structures and Improvements (Dollars)	BUILDINGS and Other Structures (Dollars)	MACHINERY Permanently Attached to Real Estate (Dollars)	TOTAL True and Full Value (Dollars)	ASSESSED VALUATIONS: RURAL: Homestead Up to $4,000 20% (Dollars)	RURAL: Over $4,000 and Non-Homestead 33⅓% (Dollars)	ALL OTHER: Timber Class 3c 20% (Dollars)	ALL OTHER: Homestead Up to $4,000 25% (Dollars)	ALL OTHER: Over $4,000 and Non-Homestead 40% (Dollars)	MACHINERY Permanently Attached to Real Estate 33⅓% (Dollars)	Seasonal and Recreational Cabins 33⅓% (Dollars)	TOTAL ASSESSED VALUE (Dollars)	Total Assessed Value as Equalized by the Board of Review (Dollars)	FINAL EQUALIZED VALUE (Dollars)
1		N E ¼ of N E ¼	13	14531																					
2		N W ¼ of N E ¼																							
3		S W ¼ of N E ¼	Lot 5																						
4		S E ¼ of N E ¼	" 6																						
5																									
6		N E ¼ of N W ¼	" 1																						
7		N W ¼ of N W ¼	" 2																						
8		S W ¼ of N W ¼	" 3																						
9		S E ¼ of N W ¼	" 4																						
10																									
11		N E ¼ of S W ¼																							
12		N W ¼ of S W ¼																							
13		S W ¼ of S W ¼																							
14		S E ¼ of S W ¼																							
15																									
16		N E ¼ of S E ¼																							
17		N W ¼ of S E ¼																							
18		S W ¼ of S E ¼																							
19		S E ¼ of S E ¼																							
20																									

	SOLD FOR TAXES	VALUATIONS BY SCHOOL DISTRICTS AS EQUALIZED BY DEPARTMENT OF TAXATION: District No. ..... Rate ..... Mills (Dollars)	District No. ..... Rate ..... Mills (Dollars)	District No. ..... Rate ..... Mills (Dollars)	District No. ..... Rate ..... Mills (Dollars)	District No. ..... Rate ..... Mills (Dollars)	District No. ..... Rate ..... Mills (Dollars)	Tax including State Homestead ..... Mills ($ cts.)	State Tax on Non-Homestead ..... Mills ($ cts.)	SPECIAL TAXES ($ cts.)	SPECIAL TAXES ($ cts.)	TOTAL TAXES ($ cts.)		PAID	WHEN PAID: Month Day Year	Number of Receipt	March Settlement 1961 ($ cts.)	June Settlement 1961 ($ cts.)	Penalty ($ cts.)	November Settlement 1961 ($ cts.)	Penalty ($ cts.)	Collections to First Monday in January 1962 ($ cts.)	Penalty ($ cts.)	Delinquent on First Monday in January 1962 ($ cts.)	Total Delinquent Tax and Penalty ($ cts.)	REMARKS
1													1													
2													2													
3													3													
4													4													
5													5													
6													6													
7													7													
8													8													
9													9													
10													10													
11													11													
12													12													
13													13													
14													14													
15													15													
16													16													
17													17													
18													18													
19													19													
20													20													

Supplemental Plat of Bartlings Johnsons Addition Plat 2 & the Star Beach

Auditor's Plat #3 Wolf Lookout

Assessment Roll and Tax List of Real Property in the Town of Lake Boy, Cass County, Minnesota, for Taxes for the Year 1960.

Form 5CD MILLER-DAVIS CO., MINNEAPOLIS

* Indicate Type of Property: R-Residential, C-Commercial, I-Industrial, U-Utility, F-Farm, L-Lakeshore, T-Timber, M-Mineral

	In Whose Name Assessed	Description of Property: Subdivision	Sec. or Lot	Town or Block	Rng.	Number of Acres of Land: Acres	100ths	No. School District	Indicate Homestead Yes or No	Agt. or Seas. Serv. Yes or No	* Indicate Type Of Property	True and Full Valuations: Land Exclusive of Structures and Improvements	Buildings and Other Structures	Machinery Permanently Attached to Real Estate	Total True and Full Value	Assessed Valuations: Rural: Homestead Up to $4,000 20%	Rural: Over $4,000 and Non-Homestead 33⅓%	All Other: Timber Land Class 3c 20%	All Other: Homestead Up to $4,000 25%	All Other: Over $4,000 and Non-Homestead 40%	All Other: Machinery Permanently Attached to Real Estate 33⅓%	All Other: Seasonal and Recreational Cabins 33⅓%	Total Assessed Value	Total Assessed Value as Equalized by the Board of Review	Final (Equalized) Value
						Acres	100ths					Dollars	Dollars	Dollars	Dollars	Dollars	Dollars	Dollars	Dollars	Dollars	Dollars	Dollars	Dollars	Dollars	Dollars
1		NE¼ of NE¼	14	145	31			#115																	
2	Fred J. Gangelhoff	NW¼ of NE¼				40			No	No	C	194	703		897		299						299		
3	U. S. of America	SW¼ of NE¼ Lot 5																							
4	U. S. of America	SE¼ of NE¼ " 6																							
5																									
6	U. S. of America	NE¼ of NW¼ " 1																							
7	U. S. of America	NW¼ of NW¼ } " 2																							
8		SW¼ of NW¼																							
9	State of Minnesota	Lot 4 Sec 31 Rg 27 Twp SE¼ of NW¼																							
10																									
11	U. S. of America	NE¼ of SW¼ } " 2																							
12		NW¼ of SW¼																							
13		SW¼ of SW¼																							
14		SE¼ of SW¼																							
15																									
16		NE¼ of SE¼																							
17		NW¼ of SE¼																							
18		SW¼ of SE¼																							
19		SE¼ of SE¼																							
20																									
						40						194	703		897		299						299		

	Sold for Taxes	Valuations by School Districts as Equalized by Department of Taxation: District No. Rate ... Mills	District No. Rate ... Mills	District No. Rate ... Mills	District No. Rate ... Mills	District No. Rate ... Mills	District No. Rate ... Mills	Tax including State Homestead ... Mills	State Tax on Non-Homestead 7.01 Mills	Special Taxes	Special Taxes	Total Taxes	Paid	When Paid: Month	Day	Year	Number of Receipt	March Settlement 1961	June Settlement 1961	Penalty	November Settlement 1961	Penalty	Collections to First Monday in January 1962	Penalty	Delinquent on First Monday in January 1962	Total Delinquent Tax and Penalty	Remarks
		Dollars	Dollars	Dollars	Dollars	Dollars	Dollars	$ cts.	$ cts.	$ cts.	$ cts.	$ cts.						$ cts.	$ cts.	$ cts.	$ cts.	$ cts.	$ cts.	$ cts.	$ cts.	$ cts.	
1													2nd HALF PAID	OCT	27	1961	14586										
2			299					101 08	2 10			103 18	2nd HALF PAID	MAY	31	1961	12856		51 59		51 59						3444
3																											
4																											
5																											
6																											
7																											
8																											
9																											
10																											
11																											
12																											
13																											
14																											
15																											
16																											
17																											
18																											
19																											
20																											
			299					101 08	2 10			103 18							51 59		51 59						

Mk Hung Point

Bartlep Johnson Addn Blk 2 & Blk 3 Sup Beach

Supplemental Plat of Auditor's Plat #3 Wolf Lookout

Assessment Roll and Tax List of Real Property in the Town of Pike Bay, Cass County, Minnesota, for Taxes for the Year 1960.

Form 5CD MILLER-DAVIS CO., MINNEAPOLIS

* Indicate Type of Property: R-Residential, C-Commercial, I-Industrial, U-Utility, F-Farm, L-Lakeshore, T-Timber, M-Mineral

	IN WHOSE NAME ASSESSED	DESCRIPTION OF PROPERTY: SUBDIVISION	Sec. or Lot	Town or Block	Rng.	Number of Acres of Land: Acres	100ths	No. School Districts	Indicate Homestead Yes or No	Agri. or Seas. Rec. Yes or No	* Indicate Type of Property	TRUE AND FULL VALUATIONS: LAND, Exclusive of Structures and Improvements (Dollars)	BUILDINGS and Other Structures (Dollars)	MACHINERY Permanently Attached to Real Estate (Dollars)	TOTAL True and Full Value (Dollars)	ASSESSED VALUATIONS: RURAL: Homestead Up to $1,000 20% (Dollars)	RURAL: Over $1,000 and Non-Homestead 33⅓% (Dollars)	ALL OTHER: Timber Land Class 3e 20% (Dollars)	ALL OTHER: Homestead Up to $1,000 25% (Dollars)	ALL OTHER: Over $1,000 and Non-Homestead 40% (Dollars)	ALL OTHER: MACHINERY Permanently Attached to Real Estate 33⅓% (Dollars)	ALL OTHER: Seasonal and Recreational Cabins 33⅓% (Dollars)	TOTAL ASSESSED VALUE (Dollars)	Total Assessed Value as Equalized by the Board of Review (Dollars)	FINAL EQUALIZED VALUE (Dollars)
1		N E ¼ of N E ¼		15	145	31		$115																	
2		N W ¼ of N E ¼																							
3		S W ¼ of N E ¼																							
4		S E ¼ of N E ¼																							
5																									
6		N E ¼ of N W ¼																							
7		N W ¼ of N W ¼																							
8		S W ¼ of N W ¼																							
9		S E ¼ of N W ¼																							
10																									
11		N E ¼ of S W ¼																							
12		N W ¼ of S W ¼																							
13	Village of Cass Lake	S W ¼ of S W ¼							Exempt																
14		S E ¼ of S W ¼																							
15																									
16		N E ¼ of S E ¼																							
17		N W ¼ of S E ¼																							
18		S W ¼ of S E ¼																							
19		S E ¼ of S E ¼																							
20																									

	SOLD FOR TAXES	VALUATIONS BY SCHOOL DISTRICTS AS EQUALIZED BY DEPARTMENT OF TAXATION: District No.____ Rate____ ____ Mills (Dollars)	District No.____ Rate____ ____ Mills (Dollars)	District No.____ Rate____ ____ Mills (Dollars)	District No.____ Rate____ ____ Mills (Dollars)	District No.____ Rate____ ____ Mills (Dollars)	District No.____ Rate____ ____ Mills (Dollars)	Tax including State Homestead ____ Mills ($ cts.)	State Tax on Non-Homestead ____ Mills ($ cts.)	SPECIAL TAXES ($ cts.)	SPECIAL TAXES ($ cts.)	TOTAL TAXES ($ cts.)		PAID	WHEN PAID: Month	Day	Year	Number of Receipt	March Settlement 1961 ($ cts.)	June Settlement 1961 ($ cts.)	Penalty ($ cts.)	November Settlement 1961 ($ cts.)	Penalty ($ cts.)	Collections to First Monday in January 1962 ($ cts.)	Penalty ($ cts.)	Delinquent on First Monday in January 1962 ($ cts.)	Total Delinquent Tax and Penalty ($ cts.)	REMARKS
1													1															
2													2															
3													3															
4													4															
5													5															
6													6															
7													7															
8													8															
9													9															
10													10															
11													11															
12													12															
13													13															
14													14															
15													15															
16													16															
17													17															
18													18															
19													19															
20													20															

Supplemental Plat of Bartlings Johnsons Addn. June 8, 2, the Misc Search

Auditor's Plat #3 Wolf Lookout

Assessment Roll and Tax List of Real Property in the [illegible] of Cass County, Minnesota, for Taxes for the Year 1960.

Form 5CD MILLER-DAVIS CO., MINNEAPOLIS

* Indicate Type of Property: R-Residential, C-Commercial, L-Lakeshore, T-Timber, M-Mineral

In Whose Name Assessed	Description of Property: Subdivision	Sec. or Lot	Town or Block	Rng.	Number of Acres of Land (Acres 1000ths)	Taxable Homestead Yes or No	Agri. or Non-Agri. Homestead Yes or No	Taxable Personal Property Yes or No	Land and Improvements	Buildings and Other Improvements	Personal Property Assessed to Real Owner	Total True and Full Value	Homestead Up to $6000	Total True and Full Value Less Homestead	Total Assessed Value as Equalized by Board of Review	Final Equalized Value
									Dollars	Dollars	Dollars	Dollars	Dollars		Dollars	Dollars
	1 NE¼NE¼				16											
U.S. of America	2 NW¼NE¼ Less Lot 4 &															
Rolland H. & Carroll Fremo	3 2 acres of S 8¼ of NW¼ S of Ry								20	300		330				
Nellie C. Haugh	4 W 145' of E 435' of N 593' of NW¼ S of Ry								15	200		215	43			
R. H. Campbell	5 E½ of Lot 4 Lot 1 less Ry				18				150	372		522				
U.S. of America	6 NE¼NW¼															
Floyd & Dagmar R. Baird	7 W½ of W½ of Lot 4 Lot 1 less Ry								10	120		130	130			
Alice L. Lundegan	8 SW¼NW¼ Lot 4 Lot 2								250	120		370				
" "	9 SE¼NW¼ W of Ry								72			72				
Ernest A. Norenberg	10 Beg. W of Ry thence E on S line 8 rods thence N 133' to E line of S 8 rods thence W on S line of E 133' of S 8 rods								175	480		655	131			
Alice L. Lundegan	11 NE¼SW¼ W of Ry								72	300		372				
" "	12 NW¼SW¼ N of Creek								240			240				
Fred F. De Witt	13 SW¼SW¼								370	120		370	74			
Walter A. & Nora O. Raines	14 SE¼SW¼ E of Ry less 8								411			411				
Le Roy & Betty M. Ellis	15 NE¼ of S½ of S½ of N½ Ry less								150			150				
Gerhel & Stella Nesstrand	16 S½ of S½ of N½ of Ry								60			60				
Wm. A. Clark	17 E 100 ft of S 548' of S½ of N½								25			25				
Walter A. & Nora O. Raines	18 SW¼SE¼ W of Ry #37															
Donald E. & Isabelle A. Bohn	19 SE¼SE¼				40											
Donald E. & Alice M. Hanson	20 E½ of NE¼ of Lot 3 Lot 1 less Ry				9.23				60	200		260				
	(Continued on next page)				237.35				2252	6723		8975	1205	7770		
										1524		9276	1283	7993		

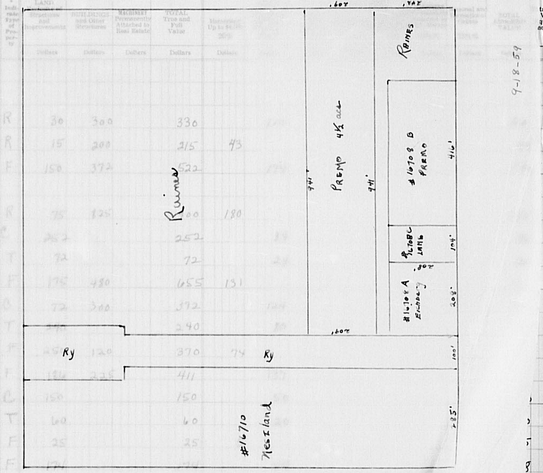

Sold for Taxes	Valuations by School Districts as Equalized by Department of Taxation: District No. Mills Rate Dollars	District No. Mills Rate Dollars	District No. Mills Rate Dollars	District No. Mills Rate Dollars	District No. Mills Rate Dollars	District No. Mills Rate Dollars	Tax including State Homestead Mills $ cts.	State Tax on Non-Homestead 7.01 Mills $ cts.	Special Taxes $ cts.	Special Taxes $ cts.	Total Taxes $ cts.
1											
2											
3		110					37.18	78			37.96
4		H 43					14.54				14.54
5				174			55.48	122			55.70
6											
7				H 180			56.34				56.34
8		84					28.40	58			28.98
9		24					8.12	16			8.28
10				H 131			41.00				41.00
11		124					41.92	86			42.78
12		80					27.04	56			27.60
13				H 74			23.16				23.16
14				137			42.88	96			43.84
15				50			15.66	36			16.02
16				20			6.26	14			6.40
17				H 5			1.56				1.56
18				58			18.16	40			18.56
19				H 800 / 87			308.98	132			310.30
20				89			27.86	62			28.48
		H 43		H 1190 / 1933			596.34				
		424		715 / 1137			157.20	796			761.50
		465		1905 / 3070			753.54				

	Paid	When Paid Month Day Year	Number of Receipt	March Settlement 1961 $ cts.	June Settlement 1961 $ cts.	Penalty $ cts.	November Settlement 1961 $ cts.	Penalty $ cts.	Collections to First Monday in January 1962 $ cts.	Penalty $ cts.	Delinquent on First Monday in January 1962 $ cts.	Total Delinquent Tax and Penalty $ cts.	Remarks
1													
2													
3	PAID IN FULL	NOV 3 1961	17544						37.96	304			
4	PAID IN FULL	MAY 10 1961	9136		14.54								
5	PAID IN FULL	APR 24 1961	7533		55.70								
6													
7	2nd HALF PAID	OCT 4 1961	16562										
	1st HALF PAID	MAY 23 1961	6642		28.17		28.17						
8	PAID IN FULL	APR 24 1961	7546		28.98								
9	PAID IN FULL	APR 24 1961			8.28								
10	PAID IN FULL	MAY 18 1961	9571		41.00								
11	PAID IN FULL	APR 24 1961	7546		42.78								
12	PAID IN FULL	APR 24 1961			27.60								
13	2nd HALF PAID	OCT 17 1961	16354										
	1st HALF PAID	MAY 31 1961	12746		11.58		11.58						
14	1st HALF PAID	MAY 19 1961	12216		21.92		21.92						
15	PAID IN FULL	MAY 31 1961	12734		16.02								
16	PAID IN FULL	APR 24 1961	7555		6.40								
17	2nd HALF PAID	OCT 31 1961	16617										
	1st HALF PAID	MAY 18 1961	9376		7.80		7.80						
18	PAID IN FULL	OCT 17 1961	16355				18.56						
19	1st HALF PAID	MAY 31 1961	12734		155.15				155.15				
20									28.48		31.33	17.07	
					458.10		81.01		37.96		133.03		

Ah Bung Point | Barding Johnsah Addition | Supplemental Plat of Lots 2 & 3 Sec. 5 | Auditor's Plat #3 | Wolf Lookout

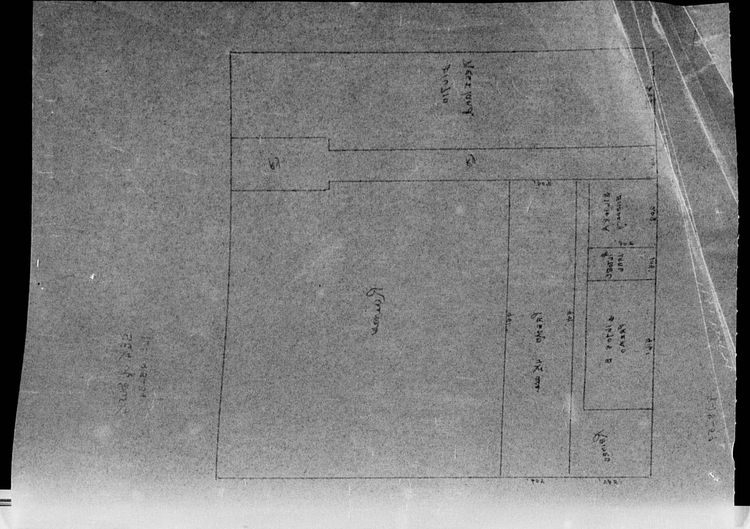

Assessment Roll and Tax List of Real Property in the Town of Wolf Lake, Cass County, Minnesota, for Taxes for the Year 1960.

Form S.C.D. MILLER-DAVIS CO., MINNEAPOLIS

* Indicate Type of Property: R-Residential, C-Commercial, I-Industrial, U-Utility, F-Farm, L-Lakeshore, T-Timber, M-Mineral

	In Whose Name Assessed	Description of Property: Subdivision	Sec. or Lot	Town or Block	Rng.	Number of Acres of Land (Acres)	100ths	No. School District	Indicate Homestead Yes or No	Agri. or Non-Agri. Res. Yes or No	Indicate Type of Property	True and Full Valuations: Land Exclusive of Structures and Improvements (Dollars)	Buildings and Other Structures (Dollars)	Machinery Permanently Attached to Real Estate (Dollars)	Total True and Full Value (Dollars)	Assessed Valuations: Rural: Homestead Up to $1,000 20% (Dollars)	Rural: Over $1,000 and Non-Homestead 33⅓% (Dollars)	All Other: Timber Land Class 3a 20% (Dollars)	All Other: Homestead Up to $1,000 25% (Dollars)	All Other: Over $1,000 and Non-Homestead 40% (Dollars)	All Other: Machinery Permanently Attached to Real Estate 33⅓% (Dollars)	All Other: Seasonal and Recreational Cabins 33⅓% (Dollars)	Total Assessed Value (Dollars)	Total Assessed Value as Equalized by the Board of Review (Dollars)	Final Equalized Value (Dollars)
1		NE¼ of NE¼	16			14	531	115																	
2	U. S. of America	NW¼ of NE¼ Lake Leech & Ry.																							
3	Rolland L. & Carroll Tremo	2.00 ac of S 614' of SW¼ E of Ry.				2			no	no	R	30	300		330		110						110		
4	Nellie E. Keough	St 145' of E 635' of N 593' of SW¼ NE¼ lies S of Ry.							yes	no	R	15	200		215	43							43		
5	R. H. Campbell	E½ of Govt Lot 1 lies N of				18	57		no	yes	F	150	372		522		174						174		
	U. S. of America																								
6		NE¼ of NW¼																							
7	Floyd & Dagmar L. Baird	SW¼ of NW¼ of Govt Lot 1 lies N of Ry.				9	23		yes	yes	R	75	825		900	180							180		
8	Alice L. Lundigan	Govt Lot 2				38	36		no	no	C	252			252		84						84		
9	" "	SE¼ of NW¼ N of Ry.				10			no	no	T	72			72		24						24		
10	Ernest A. Norenberg	Lot 1 of Ry. lies E and S of 1.048' SW¼ of NE¼ lies E of E 133' of S 548'				22	74		yes	yes	F	175	480		655	131							131		
11	Alice L. Lundigan	NE¼ of SW¼ N of Ry.				10			no	no	C	72	300		372		124						124		
12	" "	NW¼ of SW¼ N of Creek				36			no	no	T	240			240		80						80		
13	Fred F. De Witt	SW¼ of SW¼				40			yes	yes	F	250	120		370	74							74		
14	Walter A. & Nora O. Raines	SE¼ of SW¼ E of Ry lies S of Lake				25	66		no	yes	F	186	225		411		137						137		
15	LeRoy & Betty M. E. Ellis	NE¼ of SE¼ of S.W. Ry lies S of Lake				27			no	yes	C	150			150		50						50		
16	Sorhel & Stella Nesttend	E½ of NE¼ of SE¼ of Ry.				10			no	yes	T	60			60		20						20		
17	Wm. A. Clark	E 100' of S 548' of SE¼ W of NW¼				126			yes	yes	F	25			25	5							5		
18	Walter A. & Nora O. Raines	SW¼ of SE¼ W of Ry. #371 lies S of Lake				29	20		no	yes	F	174			174		58						58		
19	Donald E. & Isabelle A. Bohn	SE¼ of SE¼				40			yes	yes	F	260	4301 / 3700	28 change	4561 / 3960	800 / 792	197						997 / 792		
20	Donald E. & Alice M. Hanson	E½ of NW¼ of Govt Lot 1 less Ry.				9	23		no	yes	F	66	201		267		89						89		
		(Continued on next page)				327	95					2252	6723 / 7324		8975 / 9576	1225 / 1282	959 / 1137						2184 / 2370		

Valuations by School Districts as Equalized by Department of Taxation: District No. 115 Rate 32.45 Mills; District No. 115 Rate 31.28 Mills; District No. ____ Rate ____ Mills; District No. ____ Rate ____ Mills

	Sold for Taxes	District No. 115 Rate 32.45 Mills (Dollars)	District No. 115 Rate 31.28 Mills (Dollars)	District No. ____ Rate ____ Mills (Dollars)	District No. ____ Rate ____ Mills (Dollars)	Tax including State Homestead ____ Mills ($ cts.)	State Tax on Non-Homestead 7.01 Mills ($ cts.)	Special Taxes ($ cts.)	Special Taxes ($ cts.)	Total Taxes ($ cts.)
1										
2										
3	Sold for taxes	110				3718	78			3796
4		# 43				1454				1454
5			174			5448	122			5570
6										
7			# 180			5634				5634
8		84				2840	58			2898
9		24				812	16			828
10			# 121			4100				4100
11		124				4192	86			4278
12		80				2704	56			2760
13			# 74			2316				2316
14			137			4288	96			4384
15			50			1566	36			1602
16			20			626	14			640
17			# 5			156				156
18			58			1816	40			1856
19			# 800 / 872			30898	132			31030
20			89			2786	62			2848
		# 43 / 43 / 465	# 1190 / 715 / 1968	1333 / 1037 / 2370		54634 / 15720 / 75354	746			76150

	Paid	When Paid (Month Day Year)	Number of Receipt	March Settlement 1961 ($ cts.)	June Settlement 1961 ($ cts.)	Penalty ($ cts.)	November Settlement 1961 ($ cts.)	Penalty ($ cts.)	Collections to First Monday in January 1962 ($ cts.)	Penalty ($ cts.)	Delinquent on First Monday in January 1962 ($ cts.)	Total Delinquent Tax and Penalty ($ cts.)	Remarks
1													
2													
3	PAID IN FULL	NOV 8 1961	17544						37.96	3.04			
4	PAID IN FULL	MAY 10 1961	9136		14.54								
5	PAID IN FULL	APR 24 1961	7533		55.70								
6	2ND HALF PAID	OCT 30 1961	16562										
7	1ST HALF PAID	MAY 29 1961	6642		28.17		28.17						
8	PAID IN FULL	APR 24 1961			28.98								
9	PAID IN FULL	APR 24 1961	7544		8.28								
10	PAID IN FULL	MAY 18 1961	9571		41.00								
11	PAID IN FULL	APR 24 1961	7546		42.78								
12	PAID IN FULL	APR 24 1961			27.60								
13	2ND HALF PAID	OCT 31 1961	16658										
14	1ST HALF PAID	MAY 31 1961	12746		11.58		11.58						
	2ND HALF PAID	OCT 17 1961	16354										
	1ST HALF PAID	MAY 10 1961	8216		21.92		21.92						
15	PAID IN FULL	MAY 31 1961	12734		16.02								
16	PAID IN FULL	APR 21 1961	7555		6.40								
	2ND HALF PAID	OCT 31 1961	17647										
17	1ST HALF PAID	MAY 16 1961	9576		.78		.78						
18	PAID IN FULL	OCT 17 1961	16355				18.56						
19	1ST HALF PAID	MAY 31 1961	12724		155.15						155.15		
20											28.14	31.33	
					458.90		81.01		37.96		183.29		

Assessment Roll and Tax List of Real Property in 122-142-31 of Pike Bay

Form 5C13 MILLER-DAVIS CO., MINNEAPOLIS

Indicate Type of Property: R-Residential, C-Commercial, I-Industrial, U-Utility, F-Farm, L-Lakeshore, T-Timber, M-Mineral

	IN WHOSE NAME ASSESSED		ASSESSED VALUATIONS: Rural Homestead Up to $4,000 20%	Rural Over $4,000 and Non-Homestead 33⅓%	All Other Timber Land Class 3a 20%	All Other Homestead Up to $4,000 25%	All Other Over $4,000 Non-Homestead 40%	All Other Machinery Permanently Attached to Real Estate 33⅓%	All Other Seasonal and Recreational Cabins 33⅓%	TOTAL ASSESSED VALUE	Total Assessed Value as Equalized by the Board of Review	FINAL EQUALIZED VALUE
			Dollars	Dollars	Dollars	Dollars	Dollars	Dollars	Dollars	Dollars	Dollars	Dollars
1	State of Minnesota											
2	Elmer & Margaret Hallstrom			4						4		
3	" " "			185						185		
4	" " "			4						4		
5	Mrs Mary Severson		46							46		
6	Ruth Lang		17							17		
7	Roy J & Martha Hough Woods			50						50		
8	Alfred L & Helen Thomas		49							49		
9	Pike Bay Township											
10	Clifford & Clara Riggles		10							10		
11												
12	Palmer & Bertha M. Anderson		71							71		
13												
14	William Eichberg		17							17		
15	Donald Bohn		12							12		
16	Wheeler Lumber Bridge & Supply Co.			60						60		
17	" " "			30						30		
18	Clifford & Clara Riggles											
19			139							139		
20	Clifford & Clara Riggles		10							10		
	(Continued on next page)		100.30			8.74	19.80			28.54	37.1	33.3

(Continued on next page)

	SOLD FOR TAXES	VALUATIONS BY SCHOOL DISTRICTS AS EQUALIZED BY DEPARTMENT OF TAXATION: District No. 115 Rate 33.5 Mills	District No. 115 Rate 33.5 Mills	District No. 115 Rate 33.5 Mills	Tax Including State Homestead	State Tax on Non-Homestead 7%	SPECIAL TAXES	SPECIAL TAXES	TOTAL TAXES	PAID	WHEN PAID Month Day Year	Number of Receipt	March Settlement 1961	June Settlement 1961	Penalty	November Settlement 1961	Penalty	Collections to First Monday in January 1962	Penalty	Delinquent on First Monday in January 1962	Total Delinquent Tax and Penalty	REMARKS
		Dollars	Dollars	Dollars	$ cts.	$ cts.	$ cts.	$ cts.	$ cts.				$ cts.	$ cts.	$ cts.	$ cts.	$ cts.	$ cts.	$ cts.	$ cts.	$ cts.	
1										2nd HALF PAID OCT 31 1961		13357										
2			4		126	02			128	1st HALF PAID MAY 16 1961		9426		64		64						
3			185		5922	130			5922	2nd HALF PAID OCT 31 1961		13357										
4										1st HALF PAID MAY 16 1961		9426		29.61		29.61						
5			4		126	02			128											1.28	141	17837
6			46		1440				1440	2nd HALF PAID OCT 4 1961		16057										
7										1st Half Paid MAY 3 1961		9826		7.20		7.20						
8		17			574				574	2nd HALF PAID OCT 17 1961		13067										
9			50		1566	36			1602	1st HALF PAID MAY 17 1961		9119		28.7		28.7						
10			49		1534				1534	2nd HALF PAID OCT 2 1961		15977										
11										1st HALF PAID MAY 25 1961		6638		8.01		8.01						
12										PAID IN FULL NOV 3 1961		7596						1534	1.23			
13																						
14			10		314				314	PAID IN FULL MAY 31 1961		12751		3.14								
15																						
16			71		2222				2222	2nd HALF PAID OCT 31 1961		14723										
17										1st HALF PAID MAY 31 1961		12203		11.11		11.11						
18																						
19		17			574				574	PAID IN FULL MAY 31 1961		12726		5.74								
20	SOLD FOR TAXES		12		376				376	1st HALF PAID MAY 31 1961		12724		1.88						1.88		
21			60		1878	42			1920	PAID IN FULL MAY 31 1961		12795		19.20								
22			30		940	22			962											9.62	1058	
23																						
24			139		4352				4352	PAID IN FULL MAY 31 1961		12751		43.52								
25			10		314				314	PAID IN FULL MAY 31 1961		12751		3.14								
		84	377	333	20980	234			22862					129.06		59.44		15.38		12.78		
					1148																	
			704		22128																	

Supplemental Plat of Hartley Johnsdahl Addition Lots 5 & 6 Mc Hyde Beach

Auditor's Plat #3 Wolf Lookout

An Nung Point



Assessment ... List of Real Property in the Town of Pike Bay, Cass County, Minnesota, for Taxes for the Year 1960.

Form S.C.D. MILLER-DAVIS CO., MINNEAPOLIS

* Indicate Type of Property: R-Residential, C-Commercial, I-Industrial, U-Utility, F-Farm, L-Lakeshore, T-Timber, M-Mineral

	IN WHOSE NAME ASSESSED	DESCRIPTION OF PROPERTY: SUBDIVISION	Sec. or Lot	Town or Block	Rng.	Number of Acres of Land (Acres)	(100ths)	No. School District	Indicate Homestead Yes or No	Apt. of Soldiers Rel. Yes or No	Indicate Type of Property*	TRUE AND FULL VALUATIONS: LAND: Exclusive of Structures and Improvements	BUILDINGS and Other Structures	MACHINERY Permanently Attached to Real Estate	TOTAL True and Full Value	ASSESSED VALUATIONS: RURAL: Homestead Up to $1,000 20%	Over $1,000 and Non-Homestead 33⅓%	ALL OTHER: Timber Land Class 3a 20%	Homestead Up to $1,000 25%	Over $1,000 and Non-Homestead 40%	MACHINERY Permanently Attached to Real Estate 33⅓%	Seasonal and Recreational Cabins 33⅓%	TOTAL ASSESSED VALUE	Total Assessed Value as Equalized by the Board of Review	FINAL EQUALIZED VALUE
						Dollars						Dollars	Dollars	Dollars	Dollars	Dollars	Dollars	Dollars	Dollars	Dollars	Dollars	Dollars	Dollars	Dollars	Dollars
	State of Minnesota	1 That part of NE¼ of SW¼ Lying N of Rock	16	145	31			#115																	
	Elmer & Margaret Hallstrom	2 That part of SE¼ of SE¼ Lying N of #371				10			no	yes	T	12			12		4						4		
	" " "	3 Approx. 35 acres of NW¼ of SE¼ Lying S of #371				30			no	yes	R	180	375		555		185						185		
	" " "	4 E. 165' of W. 330' of NE¼ of SE¼							no	yes	T	12			12		4						4		
	Mrs. Mary Anderson	5 W. 300' of S. 300' of that part of SW¼ of SE¼ E. of #371				2			yes	yes	R	30	200		230	46							46		
	Ruth Lang	6 1½ acres sold off S. 200' of SE¼ of SW¼ E. of Hwy							yes	no	R	10	75		85	17							17		
	Roy J. & Martha Haugh-Woods	7 E. 440' of S. 330' of N. 633' of NE¼ of SW¼							no	yes	C	50	100		150		50						50		
	Alfred L. & Helen Trumo	8 4½ acres of SE¼ of SW¼				45			yes	yes	R	50	195		245	49							49		
	Pike Bay Township	9 W. 33' of E. 133' of S. 540' of SE¼ of NW¼ (Road)																							
	Clifford & Clara Riggles	10 E. 300' of S. 300' of that part of SW¼ of SE¼ E. of Hwy #371				2			yes	yes	F	50			50	10							10		
	Palmer & Bertha M. Anderson	11 NE¼ of SW¼																							
		12 Nly of that part of SW¼ of SW¼ - that is E. of a line beginning at a point on S. line of SW¼ of SW¼ 330' E. of SW cor. of SW¼ of SW¼; thence N. 660', N. 330' E. 330' S. along a line parallel to E. line of SW¼ of SW¼ to S. line of SW¼ of SW¼				2			yes	yes	R	30	325		355	71							71		
	William Eichberg	13 1 ac. in SE cor. of SE¼ of SW¼ E. of Hwy				1			yes	no	R	30	55		85	17							17		
	Donald Bohn	14 SW¼ of SW¼ E. of Hwy #371 less W. 330' of S. 330'				60			yes	yes	F	60			60	12							12		
	Wheeler Lumber, Bridge & Supply Co.	15 NE¼ of SE¼ less that part W. of Hwy #371 (in Pike Bay)				30			no	yes	T	180			180		60						60		
	" " "	16 NW¼ of SE¼ less W. of Hwy #371				10			no	yes	T	90			90		30						30		
	Clifford & Clara Riggles	17 S½ of that part of SW¼ of SE¼ N. of the N. line of Hwy #371 extended to E. line of SW¼ of SE¼ less W. 330' of S. 330' of E. 330' of S. along E. line of SW¼ of SE¼ (in Bemidji)																							
		18 N½ of SE¼ (in Bemidji)				2			yes	yes	R	40	655		695	139							139		
	Clifford & Clara L. Riggles	19 W. 226' of S. 330' of SW¼ of SE¼																							
		20 E. of Hwy #371							yes	yes	T	50			50	10							10		
		(Continued on next page)				100.30						894	1980		2874	371	938						1309		

	SOLD FOR TAXES	VALUATIONS BY SCHOOL DISTRICTS AS EQUALIZED BY DEPARTMENT OF TAXATION: District No. Nodine No. 115 Rate 33.95 Mills	District No. 115 Rate 33.95 Mills	District No. 115 Rate 33.95 Mills	District No. Rate Mills	District No. Rate Mills	Tax including State Homestead 7.01 Mills	State Tax on Non-Homestead 7.01 Mills	SPECIAL TAXES	TOTAL TAXES	PAID	WHEN PAID (Month Day Year)	Number of Receipt	March Settlement 1961	June Settlement 1961	Penalty	November Settlement 1961	Penalty	Collections to First Monday in January 1962	Penalty	Delinquent on First Monday in January 1962	Total Delinquent Tax and Penalty	REMARKS
		Dollars	Dollars	Dollars	Dollars	Dollars	$ cts.	$ cts.	$ cts.	$ cts.				$ cts.	$ cts.	$ cts.	$ cts.	$ cts.	$ cts.	$ cts.	$ cts.	$ cts.	
1											1	2nd HALF PAID OCT 4 1961	16057										
2				4			126	02		128	2	1st HALF PAID MAY 16 1961	7264		64		64						8906
												2nd HALF PAID OCT 1 1961	16057										
3				185			5922	130		5922	3	1st HALF PAID MAY 16 1961	7268		29.61		29.61						8
4				4			126	02		128	4									1.28	of 141	17.87	11
5				# 46			1440			1440	5	2nd HALF PAID OCT 4 1961	16057		7.20		7.20						8906
												2nd HALF PAID OCT 1 1961	16057										
6		# 17					574			574	6	1st HALF PAID MAY 17 1961	8119		2.87		2.87						8962
7				50			1566	36		1602	7	2nd HALF PAID OCT 2 1961	15977		8.01		8.01						16020
												1st HALF PAID MAY 25 1961	6638										
8				# 49			1534			1534	8	PAID IN FULL NOV 3 1961	7596						15.34	1.23			16123
9											9												
10				# 10			314			314	10	PAID IN FULL MAY 31 1961	12751		3.14								8906
11											11												
12				# 71			2222			2222	12	2nd HALF PAID OCT 31 1961	12783										
												1st HALF PAID MAY 31 1961	12783		11.11		11.11						16123
13											13												
14		# 17					574			574	14	PAID IN FULL MAY 31 1961	12726		5.74								8906
15	TO FOR TAXES			# 12			376			376	15	1st HALF PAID MAY 31 1961	12726		1.88					1.88			16123
16				60			1878	42		1920	16	PAID IN FULL MAY 31 1961	12795		19.20								8962
17				30			940	22		962	17									1.62	of 105		
18											18												
19				# 139			4352			4352	19	PAID IN FULL MAY 31 1961	12751		43.52								8906
20				# 10			314			314	20	PAID IN FULL MAY 31 1961	12751		3.14								8906
		# 54		# 337 + 371			20980								136.06		59.44		15.39		12.78		
				332 + 332			1148	234		22862													
				670 + 704			22128																

Supplemental Plat of Harding Johnsdahl Addition Lots 5 & 6 Blk 2 Bemidji

Auditor's Plat #3 Wolf Lookout

Form 5CD MILLER-DAVIS CO., MINNEAPOLIS

Assessment Roll and Tax List of Real Property in the Town of Pike Bay, Cass County, Minnesota, for Taxes for the Year 1960.

* Indicate Type of Property: R-Residential, C-Commercial, I-Industrial, U-Utility, F-Farm, L-Lakeshore, T-Timber, M-Mineral

	IN WHOSE NAME ASSESSED	DESCRIPTION OF PROPERTY: SUBDIVISION	Sec. or Lot	Town or Block	Rng.	Number of Acres of Land (Acres 100ths)	No. School District	Indicate Homestead Yes or No	Agri. or Seas. Recr. Yes or No	* Indicate Type of Property	TRUE AND FULL VALUATIONS: LAND Exclusive of Structures and Improvements (Dollars)	BUILDINGS and Other Structures (Dollars)	MACHINERY Permanently Attached to Real Estate (Dollars)	TOTAL True and Full Value (Dollars)	ASSESSED VALUATIONS: RURAL: Homestead Up to $4,000 20% (Dollars)	RURAL: Over $4,000 and Non-Homestead 33⅓% (Dollars)	ALL OTHER: Timber Land Class 3e 20% (Dollars)	ALL OTHER: Homestead Up to $4,000 25% (Dollars)	ALL OTHER: Over $4,000 and Non-Homestead 40% (Dollars)	ALL OTHER: MACHINERY Permanently Attached to Real Estate 33⅓% (Dollars)	ALL OTHER: Seasonal and Recreational Cabins 33⅓% (Dollars)	TOTAL ASSESSED VALUE (Dollars)	Total Assessed Value as Equalized by the Board of Review (Dollars)	FINAL EQUALIZED VALUE (Dollars)
1		NE¼ of NE¼	16	145	31		#115																	
2		NW¼ of NE¼																						
3		SW¼ of NE¼																						
4		SE¼ of NE¼																						
5	Hattie C. Hough	~~Lots 1, 2, 3, 4 & 5 of Hough's Addition to Pike Bay~~																						
6		NE¼ of NW¼																						
7		NW¼ of NW¼																						
8		SW¼ of NW¼																						
9		SE¼ of NW¼																						
10	~~Roy & Martha Hough Heirs~~	~~E½ of Lot 22 of Block 33 of Pike Bay Park~~																						
11		NE¼ of SW¼																						
12		NW¼ of SW¼																						
13		SW¼ of SW¼																						
14		SE¼ of SW¼																						
15		4.24 ACS. C.P.S. 5.4 ACS. C.P.																						
16	WAYNE E. HEEMSTRA	NE¼ of SE¼																						
17	WAYNE E. HEEMSTRA	NW¼ of SE¼ Lying E'ly of Hwy #371																						
18		SW¼ of SE¼																						
19		SE¼ of SE¼																						
20																								

	SOLD FOR TAXES	VALUATIONS BY SCHOOL DISTRICTS AS EQUALIZED BY DEPARTMENT OF TAXATION: District No. ..... Rate ..... Mills (Dollars)	District No. ..... Rate ..... Mills (Dollars)	District No. ..... Rate ..... Mills (Dollars)	District No. ..... Rate ..... Mills (Dollars)	District No. ..... Rate ..... Mills (Dollars)	District No. ..... Rate ..... Mills (Dollars)	Tax including State Homestead ..... Mills ($ cts.)	State Tax on Non-Homestead ..... Mills ($ cts.)	SPECIAL TAXES ($ cts.)	SPECIAL TAXES ($ cts.)	TOTAL TAXES ($ cts.)		PAID	WHEN PAID: Month	Day	Year	Number of Receipt	March Settlement 1961 ($ cts.)	June Settlement 1961 ($ cts.)	Penalty ($ cts.)	November Settlement 1961 ($ cts.)	Penalty ($ cts.)	Collections to First Monday in January 1962 ($ cts.)	Penalty ($ cts.)	Delinquent on First Monday in January 1962 ($ cts.)	Total Delinquent Tax and Penalty ($ cts.)	REMARKS
1													1															
2													2															
3													3															
4													4															
5													5															
6													6															
7													7															
8													8															
9													9															
10													10															
11													11															
12													12															
13													13															
14													14															
15													15															
16													16															
17													17															
18													18															
19													19															
20													20															

Lk. Bung Point

Supplemental Plat of Harding Johnsdahl Addition Sec. 8, Sp. Rge. Bemidji

Auditor's Plat #3

Wolf Lookout

Assessment Roll and Tax List of Real Property in the Town of Pike Bay, Cass County, Minnesota, for Taxes for the Year 1960.

Form 5LD MILLER-DAVIS CO., MINNEAPOLIS

* Indicate Type of Property: R-Residential, C-Commercial, I-Industrial, U-Utility, F-Farm, L-Lakeshore, T-Timber, M-Mineral

	In Whose Name Assessed	Description of Property: Subdivision	Sec. or Lot	Town or Block	Rng.	Number of Acres of Land (Acres 100ths)	No. School Districts	Indicate Homestead Yes or No	Agri. or Seas. Rev. Yes or No	* Indicate Type of Property	True and Full Valuations: Land Exclusive of Structures and Improvements (Dollars)	Buildings and Other Structures (Dollars)	Machinery Permanently Attached to Real Estate (Dollars)	Total True and Full Value (Dollars)	Assessed Valuations: Rural: Homestead Up to $4,000 20% (Dollars)	Rural: Over $4,000 and Non-Homestead 33⅓% (Dollars)	All Other: Timber Land Class 36 20% (Dollars)	All Other: Homestead Up to $4,000 25% (Dollars)	All Other: Over $4,000 and Non-Homestead 40% (Dollars)	All Other: Machinery Permanently Attached to Real Estate 33⅓% (Dollars)	All Other: Seasonal and Recreational Cabins 33⅓% (Dollars)	Total Assessed Value (Dollars)	Total Assessed Value as Equalized by the Board of Review (Dollars)	Final Equalized Value (Dollars)
1	Harold L. & Donna M. Schaefe	Lot 1 except Ely 10 acs & less Hwy	17	145	31	32.26	#115	yes	yes	F	180	400		580	116							116		
2	" " "	Moor Ely 10 acs of Govt Lot 2 less Hwy				10		yes	yes	T	60			60	12							12		
3	Ole Hendrickson	Govt Lot 1 less Ely R/W				72.96		no	yes	T	216			216		72						72		
4	" "	Govt Lot 8 less " "						no	yes	T	222			222		74						74		
5	Floyd L. & Dagmar L. Baird	Co 10 acs of Govt Lot 1 less Hwy				10		yes	yes	T	75			75	15							15		
6	Hubert D. & Louise E. Ledebuer	Govt Lots 3 less Hwy, R/W & Hwy				43.40		yes	yes	T	215			215	43							43		
7	State of Minnesota	Govt Lot 4 less 4.12 acs & less Hwy																						
8	State of Minnesota	Govt Lots 5 less Rw Ely																						
9	State of Minnesota	Govt Lots less R/W Ely																						
10	Oscar V. & Ethel Wyn Eidemoe	4.12 acs of Govt Lot 4				4.12		yes	yes	F	305	175		480	96							96		
11	State of Minnesota	NE¼ of SW¼																						
12	State of Minnesota	NW¼ of SW¼																						
13	Frank & Johanna Elliott	SW¼ of SW¼				40		yes	yes	F	185	170		355	71							71		
14	Freeland & Lesley Molach	SE¼ of SW¼				40		no	yes	F	132	150		282		94						94		
15	Hubert D. & Louise E. Ledebuer	Govt Lot 2 less Hwy R/W & less 10 acs				31.20		yes	yes	F	160	790		950	190							190		
16	State of Minnesota	NE¼ of SE¼																						
17	The Northwest Paper Company	NW¼ of SE¼				40		no	yes	T	120			120		40						40		
18	State of Minnesota	SW¼ of SE¼																						
19	Harry E. & Bertha B. Brosman	N½ of SE¼ of SE¼				20		yes	yes	F	115	240		355	71							71		
20	The Northwest Paper Company	N½ of S¾ of S¾				20		no	yes	T	120			120		40						40		
	OTER TAIL POWER COMPANY Joseph & Florence Haugh	PART OF GOVT LOTS 2 & 4 Part of SE¼ Beg (S.525' of W 2624')				166.14					2105	1925		4030	614	320						934		

	Sold for Taxes	Valuations by School Districts as Equalized by Department of Taxation: District No. ___ Rate ___ Mills ___ (Dollars)	District No. ___ Rate ___ Mills ___ (Dollars)	District No. 2173 Rate ___ Mills 213.85 (Dollars)	District No. ___ Rate ___ Mills ___ (Dollars)	District No. ___ Rate ___ Mills ___ (Dollars)	Tax Including State Homestead ___ Mills ($ cts.)	State Tax on Non-Homestead 70 Mills ($ cts.)	Special Taxes ($ cts.)	Special Taxes ($ cts.)	Total Taxes ($ cts.)		Paid: Month Day Year	When Paid	Number of Receipt	March Settlement 1961 ($ cts.)	June Settlement 1961 ($ cts.)	Penalty ($ cts.)	November Settlement 1961 ($ cts.)	Penalty ($ cts.)	Collections to First Monday in January 1962 ($ cts.)	Penalty ($ cts.)	Delinquent on First Monday in January 1962 ($ cts.)	Total Delinquent Tax and Penalty ($ cts.)	Remarks
1				# 116			36.32				36.32	1	PAID IN FULL MAY 4 1961		8841		36.32							
2				# 12			3.76				3.76	2	PAID IN FULL MAY 4 1961				3.76							
3				72			22.54	50			23.04	3											23.04	
4				74			23.16	52			23.68	4											23.68	
5				# 15			4.70				4.70	5	2nd HALF PAID OCT 3 1 1961 / 1st HALF PAID MAY 23 1961	16542 / 12132			2.35		2.35					
6				# 43			13.46				13.46	6	PAID IN FULL MAY 23 1961	12132			13.46							
7												7												
8												8												
9												9												
10				# 96			30.06				30.06	10	2nd HALF PAID OCT 3 1 1961 / 1st HALF PAID MAY 3 1 1961	16639 / 12721			15.03		15.03					
11												11												
12												12												
13				# 71			22.22				22.22	13	PAID IN FULL JUN 2 1 1961 / 2nd HALF PAID JUN 2 1 1961	13711 / 13968					22.22	SY				16.26
14				94			29.42	66			30.08	14	1st HALF PAID MAY 3 1961	7856			15.04		15.04					
15				# 190			59.48				59.48	15	PAID IN FULL MAY 23 1961	12132			59.48							
16												16												
17				40			12.52	28			12.80	17	PAID IN FULL MAY 23 1961	10370			12.80							
18												18												
19				# 71			22.22				22.22	19												
20				40			12.52	28			12.80	20	PAID IN FULL MAY 23 1961	10370			12.80							
				# 614 / 320 / 934			29438	224			29462						171.04		54.64				23.04	7244

Ah Bung Point
Barding Johnsah Addition
Supplemental Plat of Govt Lots 2 & 4 Sec. 17 T. 145 R. 31
Auditor's Plat #3
Wolf Lookout

Assessment Roll and Tax List of Real Property in the Town of Pine Bay, Cass County, Minnesota, for Taxes for the Year 1960.

* Indicate Type of Property: R-Residential, C-Commercial, I-Industrial, U-Utility, F-Farm, L-Lakeshore, T-Timber, M-Mineral

Form 3CD MILLER-DAVIS CO., MINNEAPOLIS

		DESCRIPTION OF PROPERTY							TRUE AND FULL VALUATIONS				ASSESSED VALUATIONS																
														RURAL		ALL OTHER													
IN WHOSE NAME ASSESSED		SUBDIVISION	Sec. or Lot	Town or Block	Rng.	Number of Acres of Land (Acres 100ths)	N. School District	Indicate Homestead Yes or No	Agri. or Seas. Recr. Yes or No	* Indicate Type of Property	LAND Exclusive of Structures and Improvements	BUILDINGS and Other Structures	MACHINERY Permanently Attached to Real Estate	TOTAL True and Full Value	Homestead Up to $4,000 20%	Over $4,000 and Non-Homestead 33⅓%	Timber Land Class 3c 20%	Homestead Up to $4,000 25%	Over $4,000 and Non-Homestead 40%	MACHINERY Permanently Attached to Real Estate 33⅓%	Seasonal and Recreational Cabins 33⅓%	TOTAL ASSESSED VALUE	Total Assessed Value as Equalized by the Board of Review	FINAL EQUALIZED VALUE
											Dollars	Dollars	Dollars	Dollars	Dollars	Dollars	Dollars	Dollars	Dollars	Dollars	Dollars	Dollars	Dollars	Dollars
State of Minnesota	1	North Lot 5 less RW Ry & Lot 17	145	31			#115																	
State of Minnesota	2	North Lot 6 " " " "																						
John Warner	3	North Lot 9 " " " "				35.99		no	no	T	144			144		48						48		
State of Minnesota	4	North Lot 10 " " " "																						
	5																							
Philip & Lucille B. Sweeney	6	North Lot 7 less RW Ry & Lot 17				40.43		yes	yes	F	135	305		440	88							88		
The Northwest Paper Co.	7	North Lot 1 " " " "				31.97		no	yes	F	264			264		88						88		
Ray Stai	8	North Lot 2 " " " "				37		no	yes	T	222			222		74						74		
State of Minnesota	9	North Lot 8 " " " "				39.57																		
	10																							
The Northwest Paper Company	11	NE¼ of SW¼				40		no	yes	T	180			180		60						60		
" " " "	12	~~NW¼ of SW¼~~ North Lot 3				34.85		no	yes	T	222			222		74						74		
" " " "	13	~~SW¼ of SW¼~~ North Lot 4				34.95		no	yes	F	246	201		447		149						149		
" " " "	14	SE¼ of SW¼				40		no	yes	F	306			306		102						102		
	15																							
John Warner	16	NE¼ of SE¼				40		no	yes	T	159			159		53						53		
" "	17	NW¼ of SE¼				40		no	yes	T	159			159		53						53		
The Northwest Paper Company	18	SW¼ of SE¼ less 3 rd of 660'				35		no	yes	F	267			267		89						89		
John Warner	19	SE¼ of SE¼				40		no	yes	F	210	90		300		100						100		
Paul H. Webster	20	330' of 660' of the 1/3 of 660'				5		yes	yes	F	50	175		225	45							45		
						494.76					2644	771		3335	133	890						1023		

	VALUATIONS BY SCHOOL DISTRICTS AS EQUALIZED BY DEPARTMENT OF TAXATION						SOLD FOR TAXES	Tax including State Homestead ...Mills	State Tax on Non-Homestead 7.01 ...Mills	SPECIAL TAXES	SPECIAL TAXES	TOTAL TAXES	PAID	WHEN PAID	Number of Receipt	March Settlement 1961	June Settlement 1961	Penalty	November Settlement 1961	Penalty	Collections to First Monday in January 1962	Penalty	Delinquent on First Monday in January 1963	Total Delinquent Tax and Penalty	REMARKS
	District No. 115 Rate 32.40 ...Mills		District No. 115 Rate 31.55 ...Mills		District No. ... Rate ... ...Mills									Month Day Year											
	Dollars		Dollars		Dollars			$ cts.	$ cts.	$ cts.	$ cts.	$ cts.				$ cts.	$ cts.	$ cts.	$ cts.	$ cts.	$ cts.	$ cts.	$ cts.	$ cts.	
1																									
2																									
3		48						1622	34			1656	2nd Half Paid 1st HALF PAID	OCT 31 1961 MAY 31 1961	17244 12737		8.28		8.28						
4																									
5																									
6			# 88					2754				2754	2nd HALF PAID 1st HALF PAID	OCT 31 1961 MAY 31 1961	17577 12970		13.77		13.77						
7			88					2754	62			2816	PAID IN FULL	MAY 23 1961	10340		28.16								
8			74					2316	52			2368												23.68	
9																									
10																									
11			60					1878	42			1920	PAID IN FULL	MAY 23 1961											
12			74					2316	52			2368	PAID IN FULL	MAY 23 1961	10340										
13			149					4664	104			4768	PAID IN FULL	MAY 23 1961			123.22								
14			102					3194	72			3266	PAID IN FULL												
15																									
16			53					1660	38			1698	2nd Half Paid 1st HALF PAID	OCT 30 1961 MAY 31 1961	17244 12737		8.49		8.49						
17			53					1660	38			1698	2nd Half Paid 1st HALF PAID	OCT 30 1961 MAY 31 1961			8.49		8.49						
18			89					2786	62			2848	PAID IN FULL	MAY 23 1961	10340		28.48								
19			100					3130	70			3200	2nd Half Paid 1st Half Paid	OCT 30 1961 MAY 31 1961	17244 12737		16.00		16.00						
20			# 45					1408				1408	Paid	Oct. 4 1961	16070				12.54			1.54	Cr 169	25.08	
			# 1330	183				30520									234.89		69.57						
		48	1343	890				1022	626			32768													
			1.75	1023				321.42																	

Mt. Hong Point

Supplemental Plat of Sandler-Johnsdahl Addition Blk 2 & the Nine Beach

Auditor's Plat #3 Wolf Lookout

Assessment Roll and Tax List of Real Property in the Town of Pike Bay

* Indicate Type of Property: R-Residential, C-Commercial, I-Industrial, U-Utility, F-Farm, L-Lakeshore, T-Timber, M-Mineral

Form 5CD MILLER-DAVIS CO. MINNEAPOLIS

	In Whose Name Assessed	Description of Property: Subdivision	Sec. or Lot	Town or Block	Rng.	Number of Acres of Land (Acres 100ths)	No. School District	Indicate Homestead Yes or No	Agri. or Seas. Rec. Yes or No	* Indicate Type of Property	True and Full Valuations: Land Exclusive of Structures and Improvements (Dollars)	Buildings and Other Structures (Dollars)	Machinery Permanently Attached to Real Estate (Dollars)	Total True and Full Value (Dollars)	Assessed Valuations: Rural: Homestead Up to $4,000 20% (Dollars)	Rural: Over $4,000 and Non-Homestead 33⅓% (Dollars)	All Other: Timber Land Class 3c 20% (Dollars)	All Other: Homestead Up to $4,000 25% (Dollars)	All Other: Over $4,000 and Non-Homestead 40% (Dollars)	Machinery Permanently Attached to Real Estate 33⅓% (Dollars)	Seasonal and Recreational Cabins 33⅓% (Dollars)	Total Assessed Value (Dollars)	Total Assessed Value as Equalized by the Board of Review (Dollars)	Final Equalized Value (Dollars)
1	Swan Anderson	NE¼ of NE¼	19	145	31	40	#115	no	yes	F	255	240		495		165						165		
2	The Northwest Paper Company	NW¼ of NE¼				40		no	yes	T	288			288		96						96		
3	" " " "	SW¼ of NE¼				40		no	yes	T	240			240		80						80		
4	Swan O. Anderson	SE¼ of NE¼				40		no	yes	T	240			240		80						80		
5																								
6	The Northwest Paper Company	NE¼ of NW¼				40		no	yes	T	270			270		90						90		
7	" " " "	~~NW¼ of NW¼~~ Gov't Lot 1				35.55		no	yes	T	216			216		72						72		
8	" " " "	~~SW¼ of NW¼~~ Gov't Lot 2				36.66		no	yes	T	222			222		74						74		
9	" " " "	SE¼ of NW¼				40		no	yes	T	240			240		80						80		
10																								
11	State of Minnesota	NE¼ of SW¼																						
12	Adolph Edward ~~Albert~~ Schacht	~~NW¼ of SW¼~~ Gov't Lot 3				37.77		yes	yes	T	330			330	66							66		
13	" " " "	~~SW¼ of SW¼~~ Gov't Lot 4				38.88		yes	yes	T	275			275	55							55		
14	" " " "	SE¼ of SW¼				40		yes	yes	T	240			240	48							48		
15																								
16	~~Ernest Flemming~~ Roy J. & Annie C. Barkley	NE¼ of SE¼				40		no	yes	F	252	252		504		168						168		
17	State of Minnesota	NW¼ of SE¼																						
18	State of Minnesota	SW¼ of SE¼																						
19	~~Emil~~ Roy J. & Annie C. Barkley Erlandson	SE¼ of SE¼				40		no	yes	T	300			300		100						100		
20																								
						508.86					3363	492		3860	169	1005						1174		

Valuations by School Districts as Equalized by Department of Taxation: District No. 115, Rate 31.5 Mills

	Sold for Taxes	District No. ... Rate ... Mills	District No. ... Rate ... Mills	District No. ... Rate ... Mills	District No. 115 Rate 31.5 Mills	District No. ... Rate ... Mills	District No. ... Rate ... Mills	Tax Including State Homestead (Mills)	State Tax on Non-Homestead 9.1 Mills	Special Taxes	Special Taxes	Total Taxes	Paid	When Paid (Month Day Year)	Number of Receipt	March Settlement 1961	June Settlement 1961	Penalty	November Settlement 1961	Penalty	Collections to First Monday in January 1962	Penalty	Delinquent on First Monday in January 1962	Total Delinquent Tax and Penalty	Remarks
		Dollars	Dollars	Dollars	Dollars	Dollars	Dollars	$ cts.	$ cts.	$ cts.	$ cts.	$ cts.		Month Day Year		$ cts.	$ cts.	$ cts.	$ cts.	$ cts.	$ cts.	$ cts.	$ cts.	$ cts.	
1	SOLD FOR TAXES				165			5166	116			5282	1												
2					96			3006	68			3074	2	PAID IN FULL MAY 23 1961	10340		30.74								
3					80			2504	56			2560	3	PAID IN FULL MAY 23 1961			25.60								
4	SOLD FOR TAXES				80			2504	56			2560	4										25.60		
5													5												
6					90			2818	64			2882	6	PAID IN FULL MAY 23 1961											
7					72			2254	50			2304	7	PAID IN FULL MAY 23 1961											
8					74			2316	52			2368	8	PAID IN FULL MAY 23 1961	10340		80.14								
9					80			2504	56			2560	9	PAID IN FULL MAY 23 1961											
10													10												
11													11												
12				H 66				2066				2066	12	2nd HALF PAID OCT 31 1961	12759		10.33		10.33						3.33
13				H 55				1722				1722	13	2nd HALF PAID OCT 31 1961	13386		8.61		8.61						
14				H 48				1502				1502	14	2nd HALF PAID OCT 31 1961			7.51		7.51						
15													15												
16	SOLD FOR TAXES				168			5260	118			5378	16	PAID IN FULL SEP 28 1961	15927				53.78	1.61					
17													17												
18													18												
19	SOLD FOR TAXES				100			3130	70			3200	19	PAID IN FULL SEP 28 1961	15927				32.00	.96					
20													20												
				H 169																					
				1005				36752	706			37458					183.93		112.23				33.96		
				1174																					

Supplemental Plat of Lots 1 & 2 in Sec 19 Bear Beach

Auditor's Plat #3 Wolf Lookout

An Nung Point

Harding Johnson's Addition Plat 1 & 2

Assessment Roll and Tax List of Real Property in the Town of Pike Bay

Form 5.C.D. MILLER-DAVIS CO., MINNEAPOLIS

* Indicate Type of Property: R-Residential, C-Commercial, I-Industrial, U-Utility, F-Farm, L-Lakeshore, T-Timber, M-Mineral

	IN WHOSE NAME ASSESSED	DESCRIPTION OF PROPERTY: SUBDIVISION	Sec. or Lot	Town or Block	Rng.	Number of Acres of Land (Acres 100ths)	No. School District	Indicate Homestead Yes or No	Agrt. Seas. Rec. Yes or No	* Indicate Type of Property	TRUE AND FULL VALUATIONS: LAND Exclusive of Structures and Improvements	BUILDINGS and Other Structures	MACHINERY Permanently Attached to Real Estate	TOTAL True and Full Value	ASSESSED VALUATIONS: RURAL: Homestead Up to $4,000	RURAL: Over $4,000 and Non-Homestead	ALL OTHER: Timber Land Class 3c	ALL OTHER: Homestead Up to $4,000	ALL OTHER: Over $4,000 and Non-Homestead	MACHINERY Permanently Attached to Real Estate	Seasonal and Recreational Cabins	TOTAL ASSESSED VALUE	Total Assessed Value as Equalized by the Board of Review	FINAL EQUALIZED VALUE
						Acres 100ths					Dollars	Dollars	Dollars	Dollars	Dollars	Dollars	Dollars	Dollars	Dollars	Dollars	Dollars	Dollars	Dollars	Dollars
1	George & Hugh Elliott	NE¼ of NE¼	20	146	31	40	115	yes	yes	F	220	100		320	64							64		
2	State of Minnesota (cont. to: Elmer Hallstrom)	NW¼ of NE¼				40		no	yes	T	240			240		80						80		
3	The Northwest Paper Company	SW¼ of NE¼				40		no	yes	T	180			180		60						60		
4	" " " "	SE¼ of NE¼				40		no	yes	T	240			240		80						80		
5																								
6	State of Minnesota (cont. to: Elmer Hallstrom)	NE¼ of NW¼				40		no	yes	T	240			240		80						80		
7	Beatrice Kolich (Warner)	NW¼ of NW¼				40		yes	yes	F	288	62		350	70							70		
8	~~George A. Russell~~ ISLAND E.	SW¼ of NW¼				40		yes	yes	T	760			160	32							32		
9	The Northwest Paper Company	SE¼ of NW¼				40		no	yes	T	180			180		60						60		
10																								
11	~~George & Anna H. Russell~~ ISLAND E.	NE¼ of SW¼				40		yes	yes	T	160			160	32							32		
12	" " "	NW¼ of SW¼				40		yes	yes	F	285			385	57							57		
13	" " "	SW¼ of SW¼				40		yes	yes	F	240	190		430	86							86		
14	" " "	SE¼ of SW¼				40		yes	yes	T	200			200	40							40		
15																								
16	Robert J. Richards	NE¼ of SE¼				40		yes	yes	T	160			160	32							32		
17	" "	NW¼ of SE¼				40		yes	yes	T	200			200	40							40		
18	" "	SW¼ of SE¼				40		yes	yes	T	200			200	40							40		
19	" "	SE¼ of SE¼				40		yes	yes	F	215	725		940	188							188		
20																								
						640					3405	1077		4485	681	360						1041		

	SOLD FOR TAXES	VALUATIONS BY SCHOOL DISTRICTS AS EQUALIZED BY DEPARTMENT OF TAXATION: District No. ___ Rate ___ Mills	District No. ___ Rate ___ Mills	District No. ___ Rate ___ Mills	District No. 112 Rate 31.38 Mills	District No. ___ Rate ___ Mills	District No. ___ Rate ___ Mills	Tax Including State Homestead ___ Mills	State Tax on Non-Homestead 7.01 Mills	SPECIAL TAXES	SPECIAL TAXES	TOTAL TAXES		PAID	WHEN PAID (Month Day Year)	Number of Receipt	March Settlement 1961	June Settlement 1961	Penalty	November Settlement 1961	Penalty	Collections to First Monday in January 1962	Penalty	Delinquent as First Monday in January 1962	Penalty	Total Delinquent Tax and Penalty	REMARKS
		Dollars	Dollars	Dollars	Dollars	Dollars	Dollars	$ cts.	$ cts.	$ cts.	$ cts.	$ cts.					$ cts.	$ cts.	$ cts.	$ cts.	$ cts.	$ cts.	$ cts.	$ cts.	$ cts.	$ cts.	
1					64			20.04				20.04	1	PAID IN FULL	MAY 4 1961	12338		20.04									16.04
														2nd Half Paid	OCT 3 1 1961	12357											
2	Paid				80			25.04	56			25.60	2	1st HALF PAID	MAY 1 6 1961	12364		12.80		12.80							8.96
3					60			18.78	42			19.20	3	PAID IN FULL	MAY 23 1961												5.01
4					80			25.04	56			25.60	4	PAID IN FULL	MAY 23 1961	10390		74.80									
5													5														
														2nd Half Paid	OCT 3 1 1961	12357											
6	Paid				80			25.04	56			25.60	6	1st HALF PAID	MAY 1 6 1961	12364		12.80		12.80							8.96
7	Paid in full				70			21.92				21.92	7														21.92
														2nd HALF PAID	OCT 3 1 1961	12242											
8					32			10.02				10.02	8	1st HALF PAID	MAY 3 1 1961	12727		5.01		5.01							5.01
9					60			18.78	42			19.20	9	PAID IN FULL	MAY 23 1961	10388		19.20									
10													10														
														2nd HALF PAID	OCT 1 1 1961												
11					32			10.02				10.02	11	1st HALF PAID	MAY 3 1 1961												
														2nd HALF PAID	OCT 1 1 1961	12242											
12					57			17.84				17.84	12	1st HALF PAID	MAY 3 1 1961	12727		33.65		33.65							
														2nd HALF PAID	OCT 1 1 1961												
13					86			26.92				26.92	13	1st HALF PAID	MAY 3 1 1961												
														2nd HALF PAID	OCT 1 1 1961												
14					40			12.52				12.52	14	1st HALF PAID	MAY 3 1 1961												
15													15														
														2nd HALF PAID	OCT 3 1 1961												
16					32			10.02				10.02	16	1st HALF PAID	MAY 3 1 1961			5.01									
														2nd HALF PAID	OCT 3 1 1961	12642											
17					40			12.52				12.52	17	1st HALF PAID	MAY 3 1 1961	12736		6.26		4.96							
														2nd HALF PAID	OCT 3 1 1961												
18					40			12.52				12.52	18	1st HALF PAID	MAY 3 1 1961			6.26									
														2nd HALF PAID	OCT 3 1 1961												
19					188			58.86				58.86	19	1st HALF PAID	MAY 3 1 1961			29.43									
20													20														
					681			325.88	2.52			378.40						195.26		111.22							21.92
					360																						
					1041																						

Ah Bung Point | Bearing: Johnson's Addition Bar 2 So. Me. Star Beach | Supplemental Plat of Auditor's Plat #3 | Wolf Lookout

Form SCD MILLER-DAVIS CO., MINNEAPOLIS

Assessment Roll and Tax List of Real Property in the ____ of the County

21-145-31

IN WHOSE NAME ASSESSED	DESCRIPTION OF PROPERTY	Number of Acres of Land	Acres Improved	Acres Timber	Acres Swamp	Acres Waste	No. School District	Full Market Value	Assessed Value as fixed by Board of Review	FINAL EQUALIZED VALUE
Rhodes Lumber & Shiplap & Supply Co.	N.E.-NE 660' 10 A.									
" " " "										
The Northwest Paper Co.										
" " " "										
Leo Wittner, Jr.	8.13 acs Leo Wittner Jr. W 10 acs									
Reuben H. & Sarah H. Diller										
The Northwest Paper Company										
" " " "										
State of Minnesota										
State of Minnesota (cont. H. Palmer Hall)										
The Northwest Paper Company										
John A. Fells										
Virgil F. & Ethel Foster										
Mark N. & Eva L. Lander										
" " "										
" " "										
" " "										
The Northwest Paper Compan	31.21 acs Rhodes Lumber Bridge Etc.									

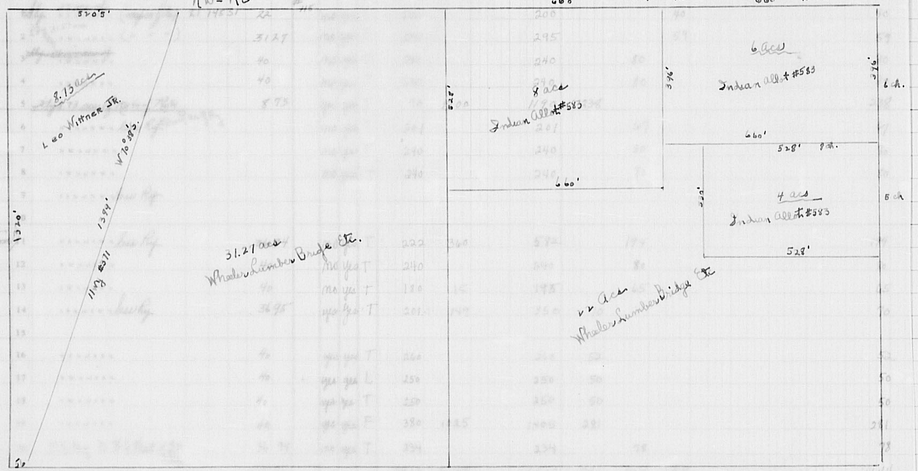

	SOLD FOR TAXES	VALUATIONS BY SCHOOL DISTRICTS AS EQUALIZED BY DEPARTMENT OF TAXATION: District No. ____ Rate ____ Mills	District No. ____ Rate ____ Mills	District No. ____ Rate ____ Mills	District No. 112 Rate 31.85 Mills	District No. ____ Rate ____ Mills	District No. ____ Rate ____ Mills	Tax Including State Homestead	State Tax on Non-Homestead 7.01 Mills	SPECIAL TAXES	SPECIAL TAXES	TOTAL TAXES
		Dollars	Dollars	Dollars	Dollars	Dollars	Dollars	$ cts.	$ cts.	$ cts.	$ cts.	$ cts.
1					40			1257	28			1280
2					59			1846	42			1888
3					80			2504	56			2560
4					80			2504	56			2560
5	FILE FOR TAXES				H 236			7450				7450
6					67			2098	46			2144
7					80			2504	56			2560
8					80			2504	56			2560
9												
10												
11	FILE FOR TAXES				194			6074	136			6210
12					80			2504	56			2560
13					65			2034	46			2080
14					H 70			2192				2192
15												
16					H 52			1628				1628
17					H 50			1566				1566
18					H 50			1566				1566
19					H 281			8796				8796
20					78			2442	54			2496
					H 741							
					703			57464	632			52096
					1644							

	PAID	WHEN PAID Month Day Year	Number of Receipt	March Settlement 1961	June Settlement 1961	Penalty	November Settlement 1961	Penalty	Collections to First Monday in January 1962	Penalty	Delinquent on First Monday in January 1962	Total Delinquent Tax and Penalty	REMARKS
				$ cts.	$ cts.	$ cts.	$ cts.	$ cts.	$ cts.	$ cts.	$ cts.	$ cts.	
1	PAID IN FULL	MAY 31 1961	12795		12 80								
2	PAID IN FULL	MAY 31 1961			18 88								
3	PAID IN FULL	MAY 23 1961	10388		51 20								
4	PAID IN FULL	MAY 23 1961											
5											74 50		
6											21 44	2568	
7	PAID IN FULL	MAY 23 1961	10388		51 20								
8	PAID IN FULL	MAY 23 1961											
9													
10													
11											62 10		
12	PAID IN FULL	MAY 23 1961	10388		25 60								
13	PAID IN FULL	OCT 30 1961	7418				20 80	73					
14	2nd HALF PAID 1st HALF PAID	OCT 31 1961 MAY 31 1961	20471 12754		10 96		10 96						
15													
16	2nd HALF PAID 1st HALF PAID	OCT 25 1961 MAY 23 1961			8 14								
17	2nd HALF PAID 1st HALF PAID	OCT 25 1961 MAY 23 1961	16538		7 83		67 78						
18	2nd HALF PAID 1st HALF PAID	OCT 25 1961 MAY 23 1961	12133		7 83								
19	2nd HALF PAID 1st HALF PAID	OCT 25 1961 MAY 23 1961			43 98								
20	PAID IN FULL	MAY 23 1961	10391		24 96								
					263 38		98 54				156 64		

Sh Bung Point | Harding Johnson Addn Plat 2 & Ne Nisr Beach | Supplemental Plat of Auditor's Plat #2 | Wolf Lookout



Form 5CD MILLER-DAVIS CO., MINNEAPOLIS

* Indicate Type of Property: R-Residential, C-Commercial, A-Industrial, U-Utility, F-Farm, L-Lakeshore, T-Timber, M-Mineral

	IN WHOSE NAME ASSESSED	DESCRIPTION OF PROPERTY: Subdivision	Sec. or Lot	Town or Block	Rng.	Number of Acres of Land (Acres 3000ths)	No. School District	Indl-cate Home-stead Yes or No	Agrl. or Seas. Rec. Yes or No	* Indl-cate Type of Prop-erty	TRUE AND FULL VALUATIONS: LAND Exclusive of Structures and Improvements (Dollars)	BUILDINGS and Other Structures (Dollars)	MACHINERY Permanently Attached to Real Estate (Dollars)	TOTAL True and Full Value (Dollars)	ASSESSED VALUATIONS: RURAL Homestead Up to $1,000 20% (Dollars)	RURAL Over $1,000 and Non-Homestead 33⅓% (Dollars)	ALL OTHER Timber Land Class 3a 20% (Dollars)	ALL OTHER Homestead Up to $1,000 25% (Dollars)	ALL OTHER Over $1,000 and Non-Homestead 40% (Dollars)	ALL OTHER MACHINERY Permanently Attached to Real Estate 33⅓% (Dollars)	ALL OTHER Seasonal and Recreational Cabins 33⅓% (Dollars)	TOTAL ASSESSED VALUE (Dollars)	Total Assessed Value as Equalized by the Board of Review (Dollars)	FINAL EQUALIZED VALUE (Dollars)
1	Shales Lumber Bridge & Supply Co.	Aly. 22 acs. off NE¼ of NE¼ (map on file)	21	145	31	22	#115	no	yes	T	200			200			40					40		
2	" " " "	" " " NW¼ of NE¼ (" " ")				31.27		no	yes	T	295			295			59					59		
3	The Northwest Paper Co.	~~Aly. 2 acs. off~~ SW¼ of NE¼				40		no	yes	T	240			240		80						80		
4	" " " "	SE¼ of NE¼				40		no	yes	T	240			240		80						80		
5	Leo Whitmer, Jr.	Aly. 8.73 acs. off NW¼ of NE¼				8.73		yes	yes	T	90	1100		1190	238							238		
6	Reuben H. & Sarah H. Diller	NE¼ of NW¼ less Rfs.						no	yes	T	201			201		67						67		
7	The Northwest Paper Company	NW¼ of NW¼						no	yes	T	240			240		80						80		
8	" " " "	SW¼ of NW¼						no	yes	T	240			240		80						80		
9	State of Minnesota	SE¼ of NW¼ less Rfs.																						
10	State of Minnesota (cont. to Elmer Kollstrom)																							
11	The Northwest Paper Company	NE¼ of SW¼ less Rfs.				36.94		no	yes	T	222	360		582		194						194		
12	John A. Fills	NW¼ of SW¼				40		no	yes	T	240			240		80						80		
13	Virgil D. & Ethel Foster	SW¼ of SW¼				40		no	yes	T	130	15		195		65						65		
14		SE¼ of SW¼ less Rfs.				36.95		yes	yes	T	201	149		350	70							70		
15																								
16	Mark N. & Eva L. Landes	NE¼ of SE¼				40		yes	yes	T	260			260	52							52		
17	" " "	NW¼ of SE¼				40		yes	yes	L	250			250	50							50		
18	" " "	SW¼ of SE¼				40		yes	yes	T	250			250	50							50		
19	" " "	SE¼ of SE¼				40		yes	yes	F	380	1025		1405	281							281		
20	The Northwest Paper Company	N.E. ¼ of N.W. ¼ West of M.N. Ry.				36.94		no	yes	T	234			234		78						78		
						472.83					3962	2649		6612	741	884	99					1644		

	SOLD FOR TAXES	VALUATIONS BY SCHOOL DISTRICTS AS EQUALIZED BY DEPARTMENT OF TAXATION: District No. / Rate ___ Mills (Dollars)	District No. / Rate ___ Mills (Dollars)	District No. / Rate ___ Mills (Dollars)	District No. 112 / Rate 31.85 Mills (Dollars)	District No. / Rate ___ Mills (Dollars)	District No. / Rate ___ Mills (Dollars)	Tax including State Homestead ___ Mills ($ cts.)	State Tax on Non-Homestead 7.8 Mills ($ cts.)	SPECIAL TAXES ($ cts.)	SPECIAL TAXES ($ cts.)	TOTAL TAXES ($ cts.)		PAID	WHEN PAID (Month Day Year)	Number of Receipt	March Settlement 1961 ($ cts.)	June Settlement 1961 ($ cts.)	Penalty ($ cts.)	November Settlement 1961 ($ cts.)	Penalty ($ cts.)	Collections to First Monday in January 1962 ($ cts.)	Penalty ($ cts.)	Delinquent on First Monday in January 1962 ($ cts.)	Total Delinquent Tax and Penalty ($ cts.)	REMARKS
1					40			1257	28			1285	1	PAID IN FULL	MAY 31 1961	12795		12.85							
2					59			1846	42			1888	2	PAID IN FULL	MAY 31 1961			18.88							
3					80			2504	56			2560	3	PAID IN FULL	MAY 23 1961	10328		51.20							
4					80			2504	56			2560	4	PAID IN FULL	MAY 23 1961										
5	SOLD FOR TAXES				H 238			7450				7450	5									74.50			
6					67			2098	46			2144	6									21.44	Y 2358		
7					80			2504	56			2560	7	PAID IN FULL	MAY 23 1961	10328		51.20							
8					80			2504	56			2560	8	PAID IN FULL	MAY 23 1961										
9													9												
10													10												
11					194			6074	136			6210	11									62.10			
12					80			2504	56			2560	12	PAID IN FULL	MAY 23 1961	10328		25.60							
13					65			2034	46			2080	13	PAID IN FULL	OCT 30 1961	17418				20.80	.78				
14					H 90			2192				2192	14	2nd HALF PAID 1st HALF PAID	OCT 31 1961 MAY 31 1961	12471 12754		10.96		10.96					
15													15												
16					H 52			1628				1628	16	2nd HALF PAID 1st HALF PAID	OCT 25 1961 MAY 23 1961			8.14							
17					H 50			1566				1566	17	2nd HALF PAID 1st HALF PAID	MAY 23 1961 MAY 23 1961	16538		7.83		67.78					
18					H 50			1566				1566	18	2nd HALF PAID 1st HALF PAID	MAY 23 1961 MAY 23 1961	12133		7.83							
19					H 281			8796				8796	19	2nd HALF PAID 1st HALF PAID	MAY 23 1961 MAY 23 1961			43.98							
20					78			2442	54			2496	20	PAID IN FULL	MAY 23 1961	10391		24.96							
					H 741 903 1644			51464	632			52096						262.36		92.54		154.88			

Assessment Roll and Tax List of Real Property in the Town of Pike Bay, Cass County, Minnesota, for Taxes for the Year 1960.

Form 5CD MILLER-DAVIS CO., MINNEAPOLIS

* Indicate Type of Property: R-Residential, C-Commercial, I-Industrial, U-Utility, F-Farm, L-Lakeshore, T-Timber, M-Mineral

	In Whose Name Assessed	Description of Property: Subdivision	Sec. or Lot	Town or Block	Rng.	Number of Acres of Land: Acres	100ths	School District	Indicate Home-stead Yes or No	Agri. or Seas. Bere. Yes or No	Indicate Type of Prop-erty	True and Full Valuations: Land Exclusive of Structures and Improvements (Dollars)	Buildings and Other Structures (Dollars)	Machinery Permanently Attached to Real Estate (Dollars)	Total True and Full Value (Dollars)	Assessed Valuations: Rural: Homestead Up to $4,000 20% (Dollars)	Rural: Over $4,000 and Non-Homestead 33⅓% (Dollars)	All Other: Timber Land Class 3c 20% (Dollars)	All Other: Homestead Up to $4,000 25% (Dollars)	All Other: Over $4,000 and Non-Homestead 40% (Dollars)	All Other: Machinery Permanently Attached to Real Estate 33⅓% (Dollars)	All Other: Seasonal and Recreational Cabins 33⅓% (Dollars)	Total Assessed Value (Dollars)	Total Assessed Value as Equalized by the Board of Review (Dollars)	Final Equalized Value (Dollars)
1		NE¼ of NE¼	27	145	31			#115																	
2		NW¼ of NE¼																							
3		SW¼ of NE¼																							
4		SE¼ of NE¼																							
5																									
6	U. S. of America	NE¼ of NW¼ Lot 1																							
7		NW¼ of NW¼																							
8	State of Minnesota	SW¼ of NW¼																							
9	Oscar Fjelle	SE¼ of NW¼ Lot 4				45.50			yes	yes	F	185	1125		1310	262							262		
10																									
11	State of Minnesota	NE¼ of SW¼ Lot Lot 3																							
12	State of Minnesota	NW¼ of SW¼																							
13	State of Minnesota	SW¼ of SW¼ Lot																							
14		SE¼ of SW¼ Lot 4																							
15																									
16		NE¼ of SE¼																							
17		NW¼ of SE¼																							
18		SW¼ of SE¼																							
19		SE¼ of SE¼																							
20																									
						45.50						185	1125		1310	262							262		

	Sold for Taxes	Valuations by School Districts as Equalized by Department of Taxation: District No. ___ Rate ___ Mills	District No. ___ Rate ___ Mills	District No. ___ Rate ___ Mills	District No. 112 Rate 313.26 Mills	District No. ___ Rate ___ Mills	District No. ___ Rate ___ Mills	Tax Including State Homestead ___ Mills ($ cts.)	State Tax on Non-Homestead ___ Mills ($ cts.)	Special Taxes ($ cts.)	Special Taxes ($ cts.)	Total Taxes ($ cts.)		Paid	When Paid: Month Day Year	Number of Receipt	March Settlement 1961 ($ cts.)	June Settlement 1961 ($ cts.)	Penalty ($ cts.)	November Settlement 1961 ($ cts.)	Penalty ($ cts.)	Collections to First Monday in January 1962 ($ cts.)	Penalty ($ cts.)	Delinquent on First Monday in January 1962 ($ cts.)	Total Delinquent Tax and Penalty ($ cts.)	Remarks
1													1													
2													2													
3													3													
4													4													
5													5													
6													6													
7													7													
8													8													
9	SOLD FOR TAXES				H 262			8 70				8 70	9												8 70	
10													10													
11													11													
12													12													
13													13													
14													14													
15													15													
16													16													
17													17													
18													18													
19													19													
20													20													
					H 262			8 70				8 70													8 70	

Supplemental Plat of Lot 2 Lot 4 Blk. Beach

Auditor's Plat #3 Wolf Lookout

Al. Bung Point

Harding Schodahl Addn

Assessment Roll and Tax List of Real Property in the Town of Pike Bay, Cass County, Minnesota, for Taxes for the Year 1960.

Form 5CD HILLER-DAVIS CO., MINNEAPOLIS

* Indicate Type of Property: R-Residential, C-Commercial, A-Industrial, U-Utility, F-Farm, I-Lakeshore, T-Timber, M-Mineral

	In Whose Name Assessed	Description of Property: Subdivision	Sec. or Lot	Town or Block	Rng.	Number of Acres of Land (Acres / 100ths)	Sch. District	Indicate Homestead Yes No	Agricultural Year Yes No	Indicate Type of Property	True and Full Valuations: Land Exclusive of Structures and Improvements (Dollars)	Buildings and Other Structures (Dollars)	Machinery Permanently Attached to Real Estate (Dollars)	Total True and Full Value (Dollars)	Assessed Valuations: Rural: Homestead Up to $4,000 20% (Dollars)	Rural: Over $4,000 and Non-Homestead 33⅓% (Dollars)	All Other: Timber Land Class 3c 20% (Dollars)	All Other: Homestead Up to $4,000 25% (Dollars)	All Other: Over $4,000 and Non-Homestead 40% (Dollars)	All Other: Machinery Permanently Attached to Real Estate 33⅓% (Dollars)	All Other: Personal and Recreational Cabins 33⅓% (Dollars)	Total Assessed Value (Dollars)	Total Assessed Value as Equalized by the Board of Review (Dollars)	Final Equalized Value (Dollars)
1	Charles Moland	NE¼ of NE¼	28	145	31	40	#115	yes	yes	F	225	465		690	138							138		
2	Loretta O. & Karen J. Hoglund	NW¼ of NE¼				40		no	yes	T	240			240		80						80		
3		SW¼ of NE¼																						
4		SE¼ of NE¼																						
5																								
6	Loretta O. & Karen J. Hoglund	NE¼ of NW¼ less Rly. R/W & Hgy.						no	yes	F	285	582		867		289						289		
7	U. S. of America (In Trust for James Quarrette)	NW¼ of NW¼																						
8		SW¼ of NW¼																						
9	Grantford Olson (Life Estate in Lessee of property)	SE¼ of NW¼ " " "				32.48		no	yes	T	180			180		60						60		
10	Mattson & Esther M. Slater	NW¼ of SW¼ less NE¼ of SW¼				8		yes	yes	R	85	2105		2190	438							438		
11	Herschel & Ruby B. Stewart	NE¼ less of SW¼ less Rly. R/W & Hgy.				24.44		no	yes	R	150	102		252		84						84		
12	Ernest Heitkamper	NW¼ of SW¼				40		yes	yes	T	240			240	48							48		
13	" "	SW¼ of SW¼				40		yes	yes	R	360	350		710	142							142		
14	Elmer Olson	SE¼ of SW¼ lying W. of R/W of Rly.				8		yes	yes	R	120	400		520	104							104		
15	Herman & Hilding A. Hing.	NE¼ of SE¼ of SW¼ lying E. " " "				24		yes	yes	F	195			195	39							39		
16		NE¼ of SE¼																						
17	Herschel & Ruby B. Stewart	NW¼ of SE¼				40		no	yes	T	240			240		80						80		
18	~~Joseph & Mary Ann Erickson~~	SW¼ of SE¼				40		no	yes	T	240	138		378		126						126		
19	H. H. Richmond	SE¼ of SE¼				40		no	yes	T	165			165		55						55		
20																								
						376.92					2725	4147		6867	909	774						1683		

Cass County, Minnesota, for Taxes for the Year 1960.

	Sold for Taxes	Valuations by School Districts as Equalized by Department of Taxation: District No. ___ Rate ___ Mills	District No. ___ Rate ___ Mills	District No. 115 Rate 93 Mills	District No. ___ Rate ___ Mills	District No. ___ Rate ___ Mills	District No. ___ Rate ___ Mills	Tax Including State Homestead ___ Mills ($ cts.)	State Tax on Non-Homestead 7.91 Mills ($ cts.)	Special Taxes ($ cts.)	Special Taxes ($ cts.)	Total Taxes ($ cts.)		Paid	When Paid (Month Day Year)	Number of Receipt	March Settlement 1961 ($ cts.)	June Settlement 1961 ($ cts.)	Penalty ($ cts.)	November Settlement 1961 ($ cts.)	Penalty ($ cts.)	Collections to First Monday in January 1962 ($ cts.)	Penalty ($ cts.)	Delinquent on First Monday in January 1962 ($ cts.)	Total Delinquent Tax and Penalty ($ cts.)	Remarks
1	SOLD FOR TAXES				138			4370				4320	1											43.70		161.32
2					80			2504	56			2560	2	PAID IN FULL	JUN 29 1961	16880				2560	38					7844
3													3													
4													4													
5													5													
6					289			9048	202			9250	6	PAID IN FULL	JUN 29 1961	16880				9250	139					3444
7													7													
8													8													
9					60			1878	42			1920	9											19.20	2112	16.12
10					438			13712				13712	10	PAID IN FULL	MAR 16 1961	7404		137.12								8447
11	SOLD FOR TAXES				84			2630	58			2688	11											26.88		1616.33
12					48			1502				1502	12	PAID IN FULL	MAY 4 1961	8140		15.02								3.70
13					142			4446				4446	13	PAID IN FULL	MAY 4 1961	8140		44.46								2.70
14					104			3256				3256	14	2nd HALF PAID 1st HALF PAID	OCT 11 1961 MAY 11 1961	17092 7777		16.28		16.28						8.14
15					39			1220				1220	15	2nd HALF PAID 1st HALF PAID	OCT 31 1961 MAY 31 1961	17797 12717		6.10		6.10						1.83
16													16													
17	SOLD FOR TAXES				80			2504	56			2560	17	2nd HALF PAID	OCT 3 1961	17267								25.60		16.12
18					126			3944	88			4032	18	1st HALF PAID	MAY 10 1961	9745		20.16		20.16						2.85
19	SOLD FOR TAXES				55			1722	38			1760	19											17.60		1643.2
20													20													
					909 774 1683			52686	540			53226						239.14		160.64				132.40		

Ah Hung Point
Bartley Johnson's Addition
Supplemental Plat of Lots 2 & 3 Mc Nye Beach
Auditor's Plat #3
Wolf Lookout

Assessment Roll and Tax List of Real Property in the Town of Pike Bay, Cass County, Minnesota, for Taxes for the Year 1960.

Form 5-D HILLER-DAVIS CO., MINNEAPOLIS

* Indicate Type of Property: R-Residential, C-Commercial, I-Industrial, U-Utility, F-Farm, L-Lakeshore, T-Timber, M-Mineral

	In Whose Name Assessed	Description of Property: Subdivision	Sec. or Lot	Town or Block	Rng.	Number of Acres of Land (Acres / 100ths)	School District No.	Indicate Homestead Yes or No	Agri. or Seas. Homestead Yes or No	Indicate Type of Property	True and Full Valuations: Land Exclusive of Structures and Improvements (Dollars)	Buildings and Other Structures (Dollars)	Machinery Permanently Attached to Real Estate (Dollars)	Total True and Full Value (Dollars)	Assessed Valuations: Rural: Homestead Up to $4,000 20% (Dollars)	Rural: Over $4,000 and Non-Homestead 33⅓% (Dollars)	All Other: Timber Land Class 3e 20% (Dollars)	All Other: Homestead Up to $4,000 25% (Dollars)	All Other: Over $4,000 and Non-Homestead 40% (Dollars)	All Other: Machinery Permanently Attached to Real Estate 33⅓% (Dollars)	All Other: Seasonal and Recreational Cabins 33⅓% (Dollars)	Total Assessed Value (Dollars)	Total Assessed Value as Equalized by the Board of Review (Dollars)	Final Equalized Value (Dollars)
1	Robert J. Richards	NE¼ of NE¼	29	145	31	40	#115	yes	yes	F	265	300		565	113							113		
2	" "	NW¼ of NE¼				40		yes	yes	F	240			240	48							48		
3	" "	SW¼ of NE¼				40		yes	yes	F	240			240	48							48		
4	" "	SE¼ of NE¼				40		yes	yes	F	360			360	72							72		
5																								
6	Robert J. Richards (Helena E.)	NE¼ of NW¼				40		yes	yes	F	200			200	40							40		
7	~~Georgia M. Emma H.~~ Russell	NW¼ of NW¼				40		yes	yes	T	160			160	32							32		
8	" " "	SW¼ of NW¼				40		yes	yes	T	240			240	48							48		
9	" " "	SE¼ of NW¼				40		yes	yes	T	160			160	32							32		
10																								
11	Vern L. & Adelheide Duncan	NE¼ of SW¼				40		yes	yes	T	160			120	24							24		
12	" " "	NW¼ of SW¼				40		yes	yes	T	200			200	40							40		
13	" " "	SW¼ of SW¼				40		yes	yes	T	200			200	40							40		
14	" " "	SE¼ of SW¼				40		yes	yes	T	135			135	27							27		
15																								
16	Vern L. & Adelheide Duncan	NE¼ of SE¼				40		yes	yes	T	200			200	40							40		
17	" " "	NW¼ of SE¼				40		yes	yes	T	110			110	22							22		
18	" " "	SW¼ of SE¼				40		yes	yes	T	180			180	36							36		
19	" " "	SE¼ of SE¼				40		yes	yes	F	380	1150		1530	306							306		
20																								
						640					3290	1450		4840	968							968		

	Sold for Taxes	Valuations by School Districts as Equalized by Department of Taxation: District No. 313 Rate 36.12 Mills	District No. Rate Mills	District No. Rate Mills	District No. Rate Mills	District No. Rate Mills	District No. Rate Mills	Tax Including State Homestead Mills	State Tax on Non-Homestead Mills	Special Taxes	Special Taxes	Total Taxes	Paid	When Paid (Month Day Year)	Number of Receipt	March Settlement 1961	June Settlement 1961	Penalty	November Settlement 1961	Penalty	Collections to First Monday in January 1962	Penalty	Delinquent on First Monday in January 1962	Penalty	Total Delinquent Tax and Penalty	Remarks
1		#113						35.38				35.38	2nd HALF PAID 1st HALF PAID	OCT 31 1961 MAY 31 1961			17.69		17.69							8.44
2		#48						15.02				15.02	2nd HALF PAID 1st HALF PAID	OCT 31 1961 MAY 31 1961			7.51		7.51							
3		#48						15.02				15.02	2nd HALF PAID 1st HALF PAID	OCT 31 1961 MAY 31 1961	16642 12736		7.51		7.51							
4		#72						22.54				22.54	2nd HALF PAID 1st HALF PAID	OCT 31 1961 MAY 31 1961			11.27		11.27							
5																										
6		#40						12.52				12.52	2nd HALF PAID 1st HALF PAID	OCT 31 1961 MAY 31 1961	16642 12736		6.26		6.26							
7		#32						10.02				10.02	2nd HALF PAID 1st HALF PAID	OCT 31 1961 MAY 31 1961			5.01		5.01							8.36
8		#48						15.02				15.02	2nd HALF PAID 1st HALF PAID	OCT 31 1961 MAY 31 1961	16242 12727		7.51		7.51							
9		#32						10.02				10.02	2nd HALF PAID 1st HALF PAID	OCT 31 1961 MAY 31 1961			5.01		5.01							
10																										
11		#24						7.52				7.52	2nd HALF PAID 1st HALF PAID	OCT 31 1961 MAY 31 1961			3.76									3.76
12		#40						12.52				12.52	2nd HALF PAID 1st HALF PAID	OCT 31 1961 MAY 31 1961			6.26									
13		#40						12.52				12.52	2nd HALF PAID 1st HALF PAID	OCT 31 1961 MAY 31 1961			6.26									
14		#27						8.46				8.46	2nd HALF PAID 1st HALF PAID	OCT 31 1961 MAY 31 1961	16784 12733		4.23		13.74							
15																										
16		#40						12.52				12.52	2nd HALF PAID 1st HALF PAID	OCT 31 1961 MAY 31 1961			6.26									
17		#22						6.88				6.88	2nd HALF PAID 1st HALF PAID	OCT 31 1961 MAY 31 1961			3.44									
18		#36						11.26				11.26	2nd HALF PAID 1st HALF PAID	OCT 31 1961 MAY 31 1961			5.63									
19		#306						95.80				95.80	2nd HALF PAID 1st HALF PAID	OCT 31 1961 MAY 31 1961			47.90									
20																										
		#968						303.02				303.02					151.51		151.51							

Lake Bing Point

Bartlett Schmidt's Addition

Supplemental Plat of Lots 2 & 3 Wm Sign Beach

Auditor's Plat #3 Wolf Lookout

Assessment Roll and Tax List of Real Property in the Town of Lake Boy, Cass County, Minnesota, for Taxes for the Year 1960.

Form 5.C.D. HILLER-DAVIS CO., MINNEAPOLIS

* Indicate Type of Property: R-Residential, C-Commercial, A-Industrial, U-Utility, F-Farm, L-Lakeshore, T-Timber, M-Mineral

	In Whose Name Assessed	Description of Property: Subdivision	Sec. or Lot	Town or Block	Rng.	Number of Acres of Land: Acres	100ths	No. School District	Indicate Homestead Yes No	Agri. or Seas. Here Yes No	Indicate Type of Property	True and Full Valuations: Land Exclusive of Structures and Improvements	Buildings and Other Structures	Machinery Permanently Attached to Real Estate	Total True and Full Value	Assessed Valuations: Rural: Homestead Up to $4,000 20%	Rural: Over $4,000 and Non-Homestead 33⅓%	All Other: Timber Land Class 5c 20%	All Other: Homestead Up to $4,000 25%	All Other: Over $4,000 and Non-Homestead 40%	All Other: Machinery Permanently Attached to Real Estate 33⅓%	All Other: Seasonal and Recreational Cabins 33⅓%	Total Assessed Value	Total Assessed Value as Equalized by the Board of Review	Final Equalized Value
						Acres	100ths					Dollars	Dollars	Dollars	Dollars	Dollars	Dollars	Dollars	Dollars	Dollars	Dollars	Dollars	Dollars	Dollars	Dollars
1	~~Lyle D. & Lorna M.~~ Leland E. Russell	NE¼ of NE¼	30	145	31	40		#115	yes	yes	T	270			270	54							54		
2	" " "	NW¼ of NE¼				40			yes	yes	F	280			280	56							56		
3	" " "	SW¼ of NE¼				40			yes	yes	T	110			110	22							22		
4	Duane & Frances Wintermeyer	SE¼ of NE¼				40			yes	yes	T	240			240	48							48		
5																									
6	State of Minnesota	NE¼ of NW¼																							
7	Adolph Edward ~~& Agnes~~ Lehto	~~NW¼ of NW¼~~ Gov't Lot 1				39.43			yes	yes	T	160			160	32							32		
8	State of Minnesota	~~SW¼ of NW¼~~ Gov't Lot 2																							
9	State of Minnesota	SE¼ of NW¼																							
10																									
11	State of Minnesota	NE¼ of SW¼																							
12	Richard C. & Cecilia M. Witter	~~NW¼ of SW¼~~ Gov't Lot 3				39.41			yes	yes	T	290			290	58							58		
13	" " "	~~SW¼ of SW¼~~ Gov't Lot 4				39.40			yes	yes	T	300			300	60							60		
14	~~Harry C. & Flora Elliott~~ State of Minnesota	SE¼ of SW¼				40			yes	yes	F	240	200		440	88							88		
15																									
16	Duane & Frances Wintermeyer	NE¼ of SE¼				40			yes	yes	T	240			240	48							48		
17	State of Minnesota	NW¼ of SE¼																							
18	Duane & Frances Wintermeyer	SW¼ of SE¼				40			yes	yes	T	140			140	28							28		
19	" " "	SE¼ of SE¼				40			yes	yes	F	210	925		1135	227							227		
20																									
						438.24						2490	1125		3615	721							721		

Valuations by School Districts as Equalized by Department of Taxation: District No. 115 (Rate 313.38 Mills); District No. ..... (Rate ..... Mills); District No. ..... (Rate ..... Mills); District No. ..... (Rate ..... Mills); District No. ..... (Rate ..... Mills); District No. ..... (Rate ..... Mills)

	Sold for Taxes	Valuations by School Districts as Equalized by Department of Taxation (District No. 115)	Tax Including State Homestend	State Tax on Non-Homestend	Special Taxes	Special Taxes	Total Taxes	Paid	When Paid: Month Day Year	Number of Receipt	March Settlement 1961	June Settlement 1961	Penalty	November Settlement 1961	Penalty	Collections to First Monday in January 1962	Penalty	Delinquent on First Monday in January 1962	Total Delinquent Tax and Penalty	Remarks
		Dollars	Mills	Mills	$ cts.	$ cts.	$ cts.				$ cts.	$ cts.	$ cts.	$ cts.	$ cts.	$ cts.	$ cts.	$ cts.	$ cts.	
1		# 54	16.90				16.90	2nd HALF PAID	OCT 31 1961			8.45		8.45						
2		# 56	17.54				17.54	2nd HALF PAID	OCT 31 1961	12727		8.77		8.77						
3		# 22	6.88				6.88	2nd HALF PAID	OCT 31 1961	12242		3.44		3.44						
4	SOLD FOR TAXES	# 48	15.02				15.02	1st HALF PAID	MAY 31 1961	12727								15.02		16.524
5																				
6																				
7		# 32	10.02				10.02	2nd HALF PAID 1st HALF PAID	OCT 31 1961 MAY 29 1961	16359 13386		5.01		5.01						8.01
8																				
9																				
10																				
11																				
12		# 58	18.16				18.16	1st HALF PAID	MAY 31 1961	12646		9.08						9.08	9.99	8.93
13		# 60	18.78				18.78	1st HALF PAID	MAY 31 1961			9.39						9.39	10.33	
14	SOLD FOR TAXES	~~# 88~~	27.54				27.54	Forfeited	9-21-61											27.54 Cons. 16.25
15																				
16	SOLD FOR TAXES	# 48	15.02				15.02													16.524
17																				
18	SOLD FOR TAXES	# 28	8.76				8.76											8.76		16.524
19		# 227	71.06				71.06											71.06		
20																				
		# 721	225.68				225.68					44.14		25.67				128.33		25.67 Cons.

Lake Boy Point 1st Supplemental Plat of Bartley Johnson's Addition Lot 2 & the Nine Beach

Auditor's Plat #3 Wolf Lookout

Assessment Roll and Tax List of Real Property in the Town of Lake Boy

Form 5CD HILLER-DAVIS CO., MINNEAPOLIS

* Indicate Type of Property: R-Residential, C-Commercial, I-Industrial, U-Utility, F-Farm, L-Lakeshore, T-Timber, M-Mineral

	In Whose Name Assessed	Description of Property: Subdivision	Sec. or Lot	Town or Block	Rng.	Number of Acres of Land (Acres 100ths)	No. School District	Indicate Homestead Yes or No	Agri. or Seas. Beer. Yes or No	Indicate Type of Property	Land Exclusive of Structures and Improvements (Dollars)	Buildings and Other Structures (Dollars)	Machinery Permanently Attached to Real Estate (Dollars)	Total True and Full Value (Dollars)	Assessed Valuations: Rural: Homestead Up to $4,000 20% (Dollars)	Rural: Over $4,000 and Non-Homestead 33⅓% (Dollars)	All Other: Timber Class 3c 20% (Dollars)	All Other: Homestead Up to $4,000 25% (Dollars)	All Other: Over $4,000 and Non-Homestead 40% (Dollars)	Machinery Permanently Attached to Real Estate 33⅓% (Dollars)	Seasonal and Recreational Cabins 33⅓% (Dollars)	Total Assessed Value (Dollars)	Total Assessed Value as Equalized by the Board of Review (Dollars)	Final Equalized Value (Dollars)
1	Earl D. & Emilly Foster	NE¼ of NE¼	31	145	31	40	#15	Yes	Yes	T	240			240	48							48		
2	" " "	NW¼ of NE¼				40		Yes	Yes	F	280			280	56							56		
3	State of Minnesota	SW¼ of NE¼																						
4	Earl D. & Emilly Foster	SE¼ of NE¼				40		Yes	Yes	F	350			350	70							70		
5																								
6	" " "	NE¼ of NW¼				40		Yes	Yes	F	410			410	82							82		
7	Adolph & Emma Hornblad	NW¼ of NW¼ Govt Lot 1				39.47		No	Yes	T	246			246		82						82		
8	" " "	SW¼ of NW¼ Govt Lot 2				39.62		No	Yes	T	216			216		72						72		
9	Nora Reuter	SE¼ of NW¼				40		Yes	Yes	F	300			300	60							60		
10																								
11	~~David F. & Mary Louise, Virgil F. & Ethel M. Foster~~	NE¼ of SW¼				40		Yes	Yes	T	130			130	26							26		
12	Nora Reuter	NW¼ of SW¼ Govt Lot 3				39.78		Yes	Yes	F	445	1425		1870	374							374		
13	" "	SW¼ of SW¼ Govt Lot 4				39.92		Yes	Yes	T	280			280	56							56		
14	David F. & Mary Louise, Virgil F. & Ethel M. Foster	SE¼ of SW¼				40		Yes	Yes	F	365			365	73							73		
15																								
16	State of Minnesota	NE¼ of SE¼																						
17	State of Minnesota	NW¼ of SE¼																						
18	David F., Mary Louise, Virgil F. & Ethel M. Foster	SW¼ of SE¼				40		Yes	Yes	T	200			200	40							40		
19	State of Minnesota	SE¼ of SE¼																						
20																								
						478.79					3462	1425		4887	895	154						1049		

Valuations by School Districts as Equalized by Department of Taxation: District No. 112 — Rate 313.86 Mills

	Sold for Taxes	Valuations by School Districts (Dollars)	Tax including State Homestead (Mills $ cts.)	State Tax on Non-Homestead (Mills $ cts.)	Special Taxes ($ cts.)	Special Taxes ($ cts.)	Total Taxes ($ cts.)	Paid: When Paid (Month Day Year)	Number of Receipt	March Settlement 1961 ($ cts.)	June Settlement 1961 ($ cts.)	Penalty ($ cts.)	November Settlement 1961 ($ cts.)	Penalty ($ cts.)	Collections to First Monday in January 1962 ($ cts.)	Penalty ($ cts.)	Delinquent on First Monday in January 1962 ($ cts.)	Penalty ($ cts.)	Total Delinquent Tax and Penalty ($ cts.)	Remarks
1		# 48	150				15.02	2nd HALF PAID OCT 27 1961	16585		7.51		7.51							7.956
								1st HALF PAID MAY 31 1961	12705											
2		# 56	175				17.54	2nd HALF PAID OCT 27 1961	16585		8.77		8.77							
								1st HALF PAID MAY 31 1961	12705											
3																				
4		# 70	219				21.92	2nd HALF PAID OCT 27 1961	16585		10.96		10.96							
								1st HALF PAID MAY 31 1961	12705											
5																				
6		# 82	256				25.68	2nd HALF PAID OCT 27 1961	16585		12.84		12.84							
								1st HALF PAID MAY 31 1961	12705											
7		82	256	58			26.26	PAID IN FULL MAY 31 1961			26.26									
8		72	225	50			23.04	PAID IN FULL MAY 31 1961	12706		23.04									
9		# 60	187				12.78	2nd HALF PAID OCT 31 1961	16779		9.39		9.39							8.855
								1st HALF PAID MAY 31 1961	12694											
10																				
11		# 26	81				8.14	2nd HALF PAID OCT 31 1961	20471		4.07		4.07							3.945
								1st HALF PAID MAY 31 1961	12754											
12		# 374	117				117.08	2nd HALF PAID OCT 31 1961	16779		58.54		58.54							8.855
								1st HALF PAID MAY 31 1961	12694											
13		# 56	175				17.54	2nd HALF PAID OCT 31 1961	16779		8.77		8.77							
								1st HALF PAID MAY 31 1961	12694											
14		# 73	228				22.86	2nd HALF PAID OCT 31 1961	20471		11.43		11.43							3.945
								1st HALF PAID MAY 31 1961	12754											
15																				
16																				
17																				
18		# 40	125				12.52	2nd HALF PAID OCT 31 1961	20471		6.26		6.26							8.878
								1st HALF PAID MAY 31 1961	12754											
19																				
20																				
		# 885 + 154 = 1039	3253	108			3763.8				187.84		188.54							

Oak Hung Point | Hartley Schuchart Acres | Supplemental Plat of Blk 2 & Blk 3 Sixth Search | Auditor's Plat #3 | Wolf Lookout

Assessment Roll and Tax List of Real Property in the Town of Pike Bay, Cass County, Minnesota, for Taxes for the Year 1960.

Form 5CD MILLER-DAVIS CO., MINNEAPOLIS

* Indicate Type of Property: R-Residential, C-Commercial, I-Industrial, U-Utility, F-Farm, L-Lakeshore, T-Timber, M-Mineral

		DESCRIPTION OF PROPERTY									TRUE AND FULL VALUATIONS				ASSESSED VALUATIONS																			
															RURAL		ALL OTHER																	
IN WHOSE NAME ASSESSED		SUBDIVISION	Sec. or Lot	Town or Block	Rng.	Number of Acres of Land	No. School District	Indicate Homestead Yes or No	Agri. or Seas. Recr. Yes or No	* Indicate Type of Property	LAND Exclusive of Structures and Improvements	BUILDINGS and Other Structures	MACHINERY Permanently Attached to Real Estate	TOTAL True and Full Value	Homestead Up to $4,000 20%	Over $4,000 and Non-Homestead 33⅓%	Timber Land Class 3a 20%	Homestead Up to $4,000 25%	Over $4,000 and Non-Homestead 40%	MACHINERY Permanently Attached to Real Estate 33⅓%	Seasonal and Recreational Cabins 33⅓%	TOTAL ASSESSED VALUE	Total Assessed Value as Equalized by the Board of Review	FINAL EQUALIZED VALUE										
						Acres 100ths					Dollars	Dollars	Dollars	Dollars	Dollars	Dollars	Dollars	Dollars	Dollars	Dollars	Dollars	Dollars	Dollars	Dollars										
The Northwest Paper Company	1	NE¼ of NE¼	32	14531		40	#115	no	yes	T	240	30		270		90						90												
State of Minnesota	2	NW¼ of NE¼																																
State of Minnesota	3	SW¼ of NE¼																																
State of Minnesota	4	SE¼ of NE¼																																
	5																																	
State of Minnesota	6	NE¼ of NW¼																																
Earl D. & Emilly H. Foster	7	NW¼ of NW¼				40		yes	yes	F	170	1120		1290	258							258												
State of Minnesota	8	SW¼ of NW¼																																
State of Minnesota	9	SE¼ of NW¼																																
	10																																	
Albert Fuhrman	11	NE¼ of SW¼				40		no	yes	T	240			240		80						80												
State of Minnesota	12	NW¼ of SW¼																																
State of Minnesota	13	SW¼ of SW¼																																
Albert Fuhrman	14	SE¼ of SW¼				40		no	yes	T	270			270		90						90												
	15																																	
Louis & Bertha Bisson	16	NE¼ of SE¼				40		no	yes	T	294			294		98						98												
" " "	17	NW¼ of SE¼				40		no	yes	T	240			240		80						80												
Roger A. Hanes	18	SW¼ of SE¼				40		no	yes	T	300			300		100						100												
Phil F. De Witt	19	SE¼ of SE¼				40		no	yes	T	270			270		90						90												
	20																																	
						320					2024	1150		3174	258	628						886												

	SOLD FOR TAXES	VALUATIONS BY SCHOOL DISTRICTS AS EQUALIZED BY DEPARTMENT OF TAXATION: District No. ..... Rate ..... Mills	District No. ..... Rate ..... Mills	District No. ..... Rate ..... Mills	District No. 115 Rate 31.8 Mills	District No. ..... Rate ..... Mills	District No. ..... Rate ..... Mills	Tax including State Homestead ..... Mills	State Tax on Non-Homestead 7.61 Mills	SPECIAL TAXES	SPECIAL TAXES	TOTAL TAXES		PAID	WHEN PAID Month Day Year	Number of Receipt	March Settlement 1961	June Settlement 1961	Penalty	November Settlement 1961	Penalty	Collections to First Monday in January 1962	Penalty	Delinquent on First Monday in January 1962	Total Delinquent Tax and Penalty	REMARKS
		Dollars	Dollars	Dollars	Dollars	Dollars	Dollars	$ cts.	$ cts.	$ cts.	$ cts.	$ cts.						$ cts.	$ cts.	$ cts.	$ cts.	$ cts.	$ cts.	$ cts.	$ cts.	
1					90			28.18	64			2882	1	PAID IN FULL	MAY 23 1961	10398		2882								
2													2													
3													3													
4													4													
5													5													
6													6													
7					4258			80.76				8076	7	Bal Due Part Paid	DEC 27 1961 MAY 31 1961	16585 12705		40.84		39.92						
8													8													
9													9													
10													10													
11					80			25.04	56			2560	11											25.60		
12													12													
13													13													
14					90			28.18	64			2882	14	PAID IN FULL	MAY 31 1961	12762		2882								
15													15	2nd HALF PAID	MAY 31 1961											
16					98			30.68	68			3136	16	1st HALF PAID	MAY 10 1961	12266		1568		1568						
														2nd HALF PAID	MAY 10 1961	9142										
17					80			25.04	56			2560	17	1st HALF PAID	MAY 10 1961			1280		1280						
														Bal Due	DEC 31 1961	14346										
18					100			31.30	70			3200	18	PAID IN FULL	MAY 23 1961	12185				3200	30					
														2nd half	Oct 31 1961	13654										
19					90			28.18	64			2882	19	1st half	MAY 31 1961	12746		1441		1441						
20													20													
					4258 628 886			277.36	442			2817.8						141.37		114.81				25.60		

Ah hung Point
Darling Johnson Addn
Supplemental Plat of Blk 2 So We Nipe Beach
Auditor's Plat #3
Wolf Lookout

Assessment Roll and Tax List of Real Property in the Town of Pike Bay, Cass County, Minnesota, for Taxes for the Year 1960.

Form 5.C.D. MILLER-DAVIS CO., MINNEAPOLIS

* Indicate Type of Property: R-Residential, C-Commercial, I-Industrial, U-Utility, F-Farm, L-Lakeshore, T-Timber, M-Mineral

	In Whose Name Assessed		Description of Property: Subdivision	Sec. or Lot	Town or Block	Rng.	No. School District	Indi-cate Homestead Yes or No	Agri. or Seas. Rec. Yes or No	* Indi-cate Type of Property	True and Full Valuations: Land Exclusive of Structures and Improvements	Buildings and Other Structures	Machinery Permanently Attached to Real Estate	Total True and Full Value	Assessed Valuations: Rural: Homestead Up to $1,000 20%	Rural: Over $1,000 and Non-Homestead 33⅓%	All Other: Timber Land Class 3a 20%	All Other: Homestead Up to $4,000 25%	All Other: Over $4,000 and Non-Homestead 40%	Machinery Permanently Attached to Real Estate 33⅓%	Seasonal and Recreational Cabins 33⅓%	Total Assessed Value	Total Assessed Value as Equalized by the Board of Review	Final Equalized Value
			Acres	100ths							Dollars	Dollars	Dollars	Dollars	Dollars	Dollars	Dollars	Dollars	Dollars	Dollars	Dollars	Dollars	Dollars	Dollars
1	Steve Swenson (assigned to Albert Westlund)	NE¼ of NE¼	33	14531	40	115	yes	yes	F		235	225		460	92							92		
2	Albert Westlund	NW¼ of NE¼			40		yes	yes	F		355	400		755	151							151		
3	Herman & Hilding A. Kling	SW¼ of NE¼			26.52		yes	yes	T		190			190	38							38		
4		SE¼ of NE¼																						
5	Robert H. Campbell	Lots of Sec of NE¼			40		no	yes	F		270	210		480		160						160		
6	Herman & Hilding A. Kling (Assigned to Lois M. Teal)	NE¼ of NW¼ lying E of R.R. Ry. & Pike Bay			24		yes	yes	F		170			170	34							34		
7	~~Gerald R. Rau~~	NW¼ of NW¼			40		yes	yes	F		420	810		1230	246							246		
8	" "	SW¼ of NW¼			40		yes	yes	F		230			230	46							46		
9	" "	7.4 acres NE¼ of NW¼ S. of Ry.			7.4		yes	yes	F		35			35	7							7		
10	~~Myrtle Rau~~	NE¼ of NW¼ lying N of R.R. Ry.			8		yes	yes	T		50			50	10							10		
11	William R. & Norma D. Lombke	6.4 acres NW¼ of SW¼ S. of Ry.			6.4		yes	yes	F		70			70	14							14		
12	" " "	NW¼ of SW¼			40		yes	yes	F		280			280	56							56		
13	" " "	SW¼ of SW¼			40		yes	yes	F		300	375		675	135							135		
14	James & Jack R. Erickson	24 ac. of NE¼ of SW¼ less Ry. & Ry.			15.50		no	yes	T		54			54		18						18		
15	Hilding A. & Herman Kling	All E. of Ry. of S. of NW¼ less Ry. & Ry.			25		yes	yes	F		155	425		580	116							116		
16	" " "	NW¼ of SW¼ less 2.4 ac. S. of Ry. & Ry.			25.02		yes	yes	F		120			120	24							24		
17	R. H. Campbell	NW¼ of SE¼			40		no	yes	T		240			240		80						80		
18	" "	SW¼ of SE¼			40		no	yes	T		240			240		80						80		
19	" "	SE¼ of SE¼			40		no	yes	T		240			240		80						80		
20	" "	NE¼ of SE¼			40		no	yes	T		240			240		80						80		
		(Continued on next page)			598.40						3994	2445		6339	969	498						1467		

Cass County, Minnesota, for Taxes for the Year 1960.

	Sold for Taxes	Valuations by School Districts as Equalized by Department of Taxation: District No. 115	Tax including State Homestead Mills	State Tax on Non-Homestead 18 Mills	Special Taxes	Special Taxes	Total Taxes	Paid	When Paid	Number of Receipt	March Settlement 1961	June Settlement 1961	Penalty	November Settlement 1961	Penalty	Collections to First Monday in January 1962	Penalty	Delinquent on First Monday in January 1962	Total Delinquent Tax and Penalty	Remarks
		Dollars	$ cts.	$ cts.	$ cts.	$ cts.	$ cts.		Month Day Year		$ cts.	$ cts.	$ cts.	$ cts.	$ cts.	$ cts.	$ cts.	$ cts.	$ cts.	
1	SOLD FOR TAXES							1												
2		42	28.80				28.80	2	PAID IN FULL APR 24 1961	7557		47.28						28.80		76.08
3		151	47.28				47.28	2nd HALF PAID OCT 31 1961		16777										47.28
3		38	11.90				11.90	1st HALF PAID MAY 31 1961		12717		5.95		5.95						11.90
4								4												
5		160	50.08	1.12			51.20	5	PAID IN FULL APR 3 1961	7538		51.20								51.20
6		34	10.64				10.64	2nd HALF PAID OCT 31 1961		16777										10.64
6								1st HALF PAID MAY 31 1961		12717		5.32		5.32						10.64
7		246	77.02				77.02	2nd Half Paid OCT 31 1961												77.02
7								1st Half Paid OCT 31 1961												
8		46	14.40				14.40	2nd Half Paid OCT 31 1961		16777										14.40
8								1st Half Paid OCT 31 1961												
9		7	2.20				2.20	1st Half Paid MAY 29 1961		12717		1.10		1.10						2.20
9								2nd H.H. Paid OCT 31 1961												
10		10	3.14				3.14	2nd Half Paid OCT 31 1961												3.14
10								1st Half Paid MAY 29 1961												
11		14	4.38				4.38	2nd Half Paid OCT 18 1961												4.38
11								1st HALF PAID MAY 31 1961		12717		2.19		2.19						4.38
12		56	17.54				17.54	2nd Half Paid OCT 18 1961		16777										17.54
12								1st HALF PAID MAY 31 1961		12717		8.77		8.77						17.54
13		135	42.26				42.26	2nd HALF PAID OCT 18 1961		16777										42.26
13								1st HALF PAID MAY 31 1961		12717		21.13		21.13						42.26
14		18	5.64	12			5.76	Part Paid JUL 18 1961		17022		2.88	12					2.88		14.88
15		116	36.32				36.32	2nd HALF PAID OCT 31 1961		16777										36.32
15								1st HALF PAID MAY 31 1961		12717		18.16		18.16						36.32
16		24	7.52				7.52	2nd HALF PAID OCT 31 1961		16777										7.52
16								1st HALF PAID MAY 31 1961		12717		3.76		3.76						7.52
17		80	25.04	.56			25.60	PAID IN FULL APR 3 1961		7538		25.60								25.60
18		80	25.04	.56			25.60	PAID IN FULL APR 3 1961				25.60								25.60
19		80	25.04	.56			25.60	PAID IN FULL 1961				25.60								25.60
20		80	25.04	.56			25.60	PAID IN FULL 1961				25.60								25.60
		969																		
		498	457.28	3.48			460.76					314.54		116.59				31.68		
		1467																		

Ah Bung Point

Bartlier Johnsdahl Addition

Supplemental Plat of Lots 1 & 2 & Ne Sl Sec 6

Auditor's Plat #3

Wolf Lookout

Assessment Roll and Tax List of Real Property in the Town of Pike Bay, Cass County, Minnesota, for Taxes for the Year 1960.

Form 5CD MILLER-DAVIS CO., MINNEAPOLIS

* Indicate Type of Property: R-Residential, C-Commercial, A-Industrial, U-Utility, F-Farm, L-Lakeshore, T-Timber, M-Mineral

	In Whose Name Assessed	Description of Property: Subdivision	Sec. or Lot	Town or Block	Rng.	Number of Acres of Land: Acres	100ths	No. School District	Indicate Homestead Yes or No	Agri. or Seas. Rec. Yes or No	* Indicate Type of Property	True and Full Valuations: Land Exclusive of Structures and Improvements	Buildings and Other Structures	Machinery Permanently Attached to Real Estate	Total True and Full Value	Assessed Valuations: Rural: Homestead Up to $1,000 20%	Rural: Over $1,000 and Non-Homestead 33⅓%	All Other: Timber Land Class 5c 20%	All Other: Homestead Up to $4,000 25%	All Other: Over $4,000 and Non-Homestead 40%	All Other: Machinery Permanently Attached to Real Estate 33⅓%	All Other: Seasonal and Recreational Cabins 33⅓%	Total Assessed Value	Total Assessed Value as Equalized by the Board of Review	Final Equalized Value
						Acres	100ths					Dollars	Dollars	Dollars	Dollars	Dollars	Dollars	Dollars	Dollars	Dollars	Dollars	Dollars	Dollars	Dollars	Dollars
1		N E ¼ of N E ¼	33	H531				#116																	
2		N W ¼ of N E ¼																							
3		S W ¼ of N E ¼																							
4		S E ¼ of N E ¼																							
5	Hilding A. King	E½ of S½ of S½ of S½				20			yes	yes	F	185			185	37							37		
6		N E ¼ of N W ¼																							
7		N W ¼ of N W ¼																							
8		S W ¼ of N W ¼																							
9		S E ¼ of N W ¼																							
10																									
11		N E ¼ of S W ¼																							
12		N W ¼ of S W ¼																							
13		S W ¼ of S W ¼																							
14		S E ¼ of S W ¼																							
15																									
16		N E ¼ of S E ¼																							
17		N W ¼ of S E ¼																							
18		S W ¼ of S E ¼																							
19		S E ¼ of S E ¼																							
20																									
						20						185			185	37							37		

	Sold for Taxes	Valuations by School Districts as Equalized by Department of Taxation: District No. Rate Mills	District No. Rate Mills	District No. Rate Mills	District No. 115 Rate Mills	District No. Rate Mills	District No. Rate Mills	Tax Including State Homestead Mills	State Tax on Non-Homestead Mills	Special Taxes	Special Taxes	Total Taxes	Paid	When Paid Month Day Year	Number of Receipt	March Settlement 1961	June Settlement 1961	Penalty	November Settlement 1961	Penalty	Collections to First Monday in January 1962	Penalty	Delinquent on First Monday in January 1962	Total Delinquent Tax and Penalty	Remarks
		Dollars	Dollars	Dollars	Dollars	Dollars	Dollars	$ cts.	$ cts.	$ cts.	$ cts.	$ cts.				$ cts.	$ cts.	$ cts.	$ cts.	$ cts.	$ cts.	$ cts.	$ cts.	$ cts.	
1																									
2																									
3																									
4													2ND HALF PAID	OCT 3 1 1961	16772										
5				H 37				1158				1158	1ST HALF PAID	MAY 3 1 1961	14717		5 79		5 79						
6																									
7																									
8																									
9																									
10																									
11																									
12																									
13																									
14																									
15																									
16																									
17																									
18																									
19																									
20																									
				H 37				1158				1158					5 79		5 79						

Ah Nong Point
Bartlier Schmidt Addition
Supplemental Plat of Lot 2 & 3 Ne Nine Beach
Auditor's Plat #3 Wolf Lookout

Assessment Roll and Tax List of Real Property in the Town of Pike Bay, Cass County, Minnesota, for Taxes for the Year 1960.

Form 5-C.D. MILLER-DAVIS CO., MINNEAPOLIS

* Indicate Type of Property: R-Residential, C-Commercial, I-Industrial, U-Utility, F-Farm, L-Lakeshore, T-Timber, M-Mineral

	Description of Property																																								
										True and Full Valuations				Assessed Valuations																											
														Rural				All Other																							
	In Whose Name Assessed		Subdivision	Sec. or Lot	Town. or Block	Rng.	Number of Acres of Land	No. School District	Indicate Homestead Yes or No	Agri. or Scas. Rec. Yes or No	* Indicate Type of Property	Land Exclusive of Structures and Improvements	Buildings and Other Structures	Machinery Permanently Attached to Real Estate	Total True and Full Value	Homestead Up to $4,000 20%	Over $4,000 and Non-Homestead 33⅓%	Timber Land Class 3c 20%	Homestead Up to $4,000 25%	Over $4,000 and Non-Homestead 40%	Machinery Permanently Attached to Real Estate 33⅓%	Seasonal and Recreational Cabins 33⅓%	Total Assessed Value	Total Assessed Value as Equalized by the Board of Review	Final Equalized Value	Sold for Taxes	Valuations by School Districts as Equalized by Department of Taxation	Tax Including State Homestead	State Tax on Non-Homestead 7.8 Mills	Special Taxes	Special Taxes	Total Taxes	Paid	When Paid	Number of Receipt	March Settlement 1961	June Settlement 1961	Penalty	November Settlement 1961	Penalty	Collections to First Monday in January 1962	Penalty	Delinquent on First Monday in January 1962	Total Delinquent Tax and Penalty	Remarks
							Acres 100ths					Dollars	Dollars	Dollars	Dollars	Dollars	Dollars	Dollars	Dollars	Dollars	Dollars	Dollars	Dollars	Dollars	Dollars		District No. 112 Rate ..... Mills Dollars	District No. ..... Rate ..... Mills Dollars	District No. ..... Rate ..... Mills Dollars	District No. ..... Rate ..... Mills Dollars	District No. ..... Rate ..... Mills Dollars	District No. ..... Rate ..... Mills Dollars	$ cts.	$ cts.	$ cts.	$ cts.		Month Day Year		$ cts.	$ cts.	$ cts.	$ cts.	$ cts.	$ cts.	$ cts.	$ cts.	$ cts.	
1		N E ¼ of N E ¼		34	145	31		#115																																	
2		N W ¼ of N E ¼																																							
3		S W ¼ of N E ¼																																							
4		S E ¼ of N E ¼																																							
5																																									
6		N E ¼ of N W ¼																																							
7		N W ¼ of N W ¼																																							
8		S W ¼ of N W ¼																																							
9		S E ¼ of N W ¼																																							
10																																									
11		N E ¼ of S W ¼																																							
12	J. N. Bradford	N W ¼ of S W ¼					40		No	yes	T	240			240		80						80					80		2504	56		2560	2 IN HALF PAID OCT 3 1961			12 80		12 80						1960
13	" "	S W ¼ of S W ¼					40		No	yes	F	376	227		603		201						201					201		6292	140		6432	1 IN HALF PAID MAY 24 1961	83487		32 16		32 16						
14	" "	S E ¼ of S W ¼					40		No	yes	T	165			165		55						55					55		1722	38		1760	2 IN HALF PAID OCT 3 1961 / 1 IN HALF PAID MAY 24 1961	12788		8 80		8 80						
15																																									
16		N E ¼ of S E ¼																																							
17	J. N. Bradford	N W ¼ of S E ¼					40		No	yes	T	192			192		64						64					64		2004	44		2048	2 IN HALF PAID OCT 3 1961 / 1 IN HALF PAID MAY 24 1961	12788 / 83567		10 24		10 24						
18		S W ¼ of S E ¼																																							
19		S E ¼ of S E ¼																																							
20																																									
							160					972	227		1200		400						400					400		12522	278		12800				64 00		64 00						

Lake Bump Point
Hartling, Schmidt Addition
Supplemental Plat of Lots 2 & 3 Sec. 34 T.137 R.29
Auditor's Plat #3
Wolf Lookout

Assessment Roll and Tax List of Real Property in the ..... of .....

Form 5C1D MILLER-DAVIS CO., MINNEAPOLIS

* Indicate Type of Property: R-Residential, C-Commercial, I-Industrial, U-Utility, F-Fa

	IN WHOSE NAME ASSESSED	DESCRIPTION OF PROPERTY: SUBDIVISION	Sec. or Lot	Town or Block	Rng.	Number of Acres of Land (Acres 100ths)	No. School District	Indicate Homestead Yes or No	Agri. or Non-Agri. Res. Yes or No	* Indicate Type of Property	TRUE AND FULL VALUATIONS: LAND Exclusive of Structures and Improvements (Dollars)	BUILDINGS and other Structures (Dollars)	MACHINERY Permanently Attached to Real Estate (Dollars)	TOTAL True and Full Value (Dollars)	ASS ALL C RURAL: Homestead Up to $4,000 20% (Dollars)	Over $4,000 and Non-Homestead 33⅓% (Dollars)	Timber Land Class 3e 20% (Dollars)	Homestead Up to $4,000 25% (Dollars)
1		N E ¼ of N E ¼																
2		N W ¼ of N E ¼																
3		S W ¼ of N E ¼																
4		S E ¼ of N E ¼																
5																		
6		N E ¼ of N W ¼																
7		N W ¼ of N W ¼																
8		S W ¼ of N W ¼																
9		S E ¼ of N W ¼																
10																		
11		N E ¼ of S W ¼																
12		N W ¼ of S W ¼																
13		S W ¼ of S W ¼																
14		S E ¼ of S W ¼																
15																		
16		N E ¼ of S E ¼																
17		N W ¼ of S E ¼																
18		S W ¼ of S E ¼																
19		S E ¼ of S E ¼																
20																		

PAGES

35

THRU

44

BLANK

	Tax Including State Homestead ..... Mills (Dollars $ cts.)	State Tax on Non-Homestead ..... Mills ($ cts.)	SPECIAL TAXES ($ cts.)	SPECIAL TAXES ($ cts.)	TOTAL TAXES ($ cts.)	PAID	WHEN PAID (Month Day Year)	Number of Receipt	March Settlement 1961 ($ cts.)	June Settlement 1961 ($ cts.)	Penalty ($ cts.)	November Settlement 1961 ($ cts.)	Penalty ($ cts.)	Collections to First Monday in January 1962 ($ cts.)	Penalty ($ cts.)	Delinquent on First Monday in January 1962 ($ cts.)	Total Delinquent Tax and Penalty ($ cts.)	REMARKS
1																		
2																		
3																		
4																		
5																		
6																		
7																		
8																		
9																		
10																		
11																		
12																		
13																		
14																		
15																		
16																		
17																		
18																		
19																		
20																		

Ah Hung Point | Supplemental Plat of Harding Johnson's Addition Sur. 2 to Me Sing Beach | Auditor's Plat #3 | Wolf Lookout

Assessment Roll and Tax List of Real Property in the Town of Pike Bay

MILLER-DAVIS CO., MINNEAPOLIS

* Indicate Type of Property: R-Residential, C-Commercial, I-Industrial, U-Utility, F-Farm, L-Lakeshore, T-Timber, M-Mineral

IN WHOSE NAME ASSESSED		DESCRIPTION OF PROPERTY: SUBDIVISION	Sec. or Lot	Town or Block	Rng.	Number of Acres of Land: Acres	100ths	Sch. District	Indicate Homestead or No	Agricultural Homestead or No	Indicate Type of Property	TRUE AND FULL VALUATIONS: LAND Exclusive of Structures and Improvements	BUILDINGS and Other Structures	MACHINERY Permanently Attached to Real Estate	TOTAL True and Full Value	ASSESSED VALUATIONS: RURAL: Homestead Up to $4,000 20%	RURAL: Over $4,000 and Non-Homestead 33⅓%	ALL OTHER: Timber Land Class 3c 20%	ALL OTHER: Homestead Up to $4,000 25%	ALL OTHER: Over $4,000 and Non-Homestead 40%	ALL OTHER: MACHINERY Permanently Attached to Real Estate 33⅓%	Seasonal and Recreational Cabins 33⅓%	TOTAL ASSESSED VALUE	Total Assessed Value as Equalized by the Board of Review	FINAL EQUALIZED VALUE
		Ah Nung Point																							
		Govt Lot 1 - Sec 1-145-31										Dollars	Dollars	Dollars	Dollars	Dollars	Dollars	Dollars	Dollars	Dollars	Dollars	Dollars	Dollars	Dollars	Dollars
Robert F. Ralph & Robert Anthony, Lucille Collins (Mesdames Nelson & Elmira Kane)	1		1	a				#115-010	yes		R	120 / 106	596 / 432		696 / 538							233 / 179	233 / 179		
Florence R. Munger	2		2						no	yes	R	132 / 132	720 / 600		852 / 732							281 / 234	281 / 234		
" "	3		3		24½				no	yes	L	61 / 51			61 / 51							20 / 17	20 / 17		
" "	4		3	w½ of 4	24½	8½			no	yes	L	61 / 51			61 / 51							20 / 17	20 / 17		
Oscar R. & Hazel Martin	5		4	less 12½					no	yes	L	122 / 102			122 / 102							41 / 34	41 / 34		
O. R. Martin	6		5						no	yes	R	121 / 101	480 / 400		601 / 501							200 / 167	200 / 167		
" "	7		6						no	yes	L	122 / 102			122 / 102							41 / 34	41 / 34		
John H. & Shirley H. Martin	8		7						no	yes	L	122 / 102			122 / 102							41 / 34	41 / 34		
"	9		8						no	yes	R	120 / 100	636 / 530		756 / 630							252 / 210	252 / 210		
~~John H. Martin~~ JACOBSEN STROTHER MATTISON	10		9						no	yes	L	122 / 102			122 / 102							41 / 34	41 / 34		
" " " "	11		10						no	yes	R	121 / 101	1200 / 1000		1321 / 1101							440 / 367	440 / 367		
Helen, Edith & Alice Sherwood	12		11						no	yes	R	121 / 101	480 / 400		601 / 501							200 / 167	200 / 167		
" " " "	13		12				24½		no	yes	L	61 / 51			61 / 51							20 / 17	20 / 17		
R. W. & Nina Lois Lavine	14		12				8½		no	yes	L	61 / 51			61 / 51							20 / 17	20 / 17		
" " "	15		13						no	yes	R	121 / 101	800 / 250		921 / 351							141 / 117	141 / 117		
Harold O. & Lorene E. Benton	16		14						no	yes	L	122 / 102			122 / 102							41 / 34	41 / 34		
" " "	17		15						no	yes	R	120 / 100	600 / 500		720 / 600							240 / 200	240 / 200		
Charles & Margaret R. Bareman	18		16						no	yes	R	122 / 102	1208 / 940		1330 / 942							377 / 314	377 / 314		
" " "	19		17						no	yes	L	122 / 102			122 / 102							41 / 34	41 / 34		
Charles R. Bareman	20		18	less 8½					no	yes	L	61 / 51			61 / 51							20 / 17	20 / 17		
												1775 / 2125	6024 / 6023		6799 / 8127							2259 / 2710	2259 / 2710		

Cass County, Minnesota, for Taxes for the Year 1960.

	SOLD FOR TAXES	VALUATIONS BY SCHOOL DISTRICTS AS EQUALIZED BY DEPARTMENT OF TAXATION: District No. ___ Rate ___ Mills	District No. ___ Rate ___ Mills	District No. ___ Rate ___ Mills	District No. 115 Rate 31.06 Mills	District No. ___ Rate ___ Mills	District No. ___ Rate ___ Mills	Tax Including State Homestead ___ Mills	State Tax on Non-Homestead 7.01 Mills	SPECIAL TAXES	SPECIAL TAXES	TOTAL TAXES		PAID	WHEN PAID Month Day Year	Number of Receipt	March Settlement 1961	June Settlement 1961	Penalty	November Settlement 1961	Penalty	Collections to First Monday in January 1962	Penalty	Delinquent on First Monday in January 1962	Total Delinquent Tax and Penalty	REMARKS
		Dollars	Dollars	Dollars	Dollars	Dollars	Dollars	$ cts.	$ cts.	$ cts.	$ cts.	$ cts.					$ cts.	$ cts.	$ cts.	$ cts.	$ cts.	$ cts.	$ cts.	$ cts.	$ cts.	
1		233						7.44	1.64			7.58	1	2nd HALF PAID 1st HALF PAID	OCT 31 1961 MAY 31 1961	16787 12717		37.29		37.29						
2		281						8.96	1.96			8.92	2	Bal. Due Part Paid	OCT 31 1961 MAY 18 1961											
3		20						6.26	1.40			6.40	3	Bal. Due Part Paid	OCT 31 1961 MAY 18 1961	16776 9573		52.00		50.72						
4		20						6.26	1.40			6.40	4	Bal. Due Part Paid	OCT 31 1961 MAY 18 1961											
5		41						12.84	2.80			13.12	5	PAID IN FULL	MAY 4 1961			13.12								
6		200						67.67	1.40			64.02	6	PAID IN FULL	MAY 4 1961	8839		64.02								
7		41						12.84	2.80			13.12	7	PAID IN FULL	MAY 4 1961			13.12								
8		41						12.84	2.80			13.12	8	PAID IN FULL	MAY 31 1961			13.12								
9		252						78.88	1.76			80.64	9	PAID IN FULL	MAY 31 1961	12693		80.64								
10		41						12.84	2.80			13.12	10	PAID IN FULL	APR 21 1961	8805		13.12								
11	FOR TAXES	440						137.74	3.08			140.82	11	PAID IN FULL 2nd HALF PAID	APR 21 1961 OCT 31 1961			140.82								
12	PAID FOR TAXES	200						67.67	1.40			64.02	12	1st HALF PAID 2nd HALF PAID	MAY 31 1961 OCT 31 1961	15990 12714		32.01		32.01						
13		20						6.26	1.40			6.40	13	1st HALF PAID	MAY 31 1961			3.20		3.20						
14		20						6.26	1.40			6.40	14	PAID IN FULL	MAY 16 1961	7403		6.40								
15		141						44.14	0.98			45.12	15	PAID IN FULL	MAY 16 1961			45.12								
16		41						12.84	2.80			13.12	16	2nd HALF PAID 1st HALF PAID	OCT 31 1961 MAY 10 1961	10133		6.56		6.56						
17		240						75.14	1.68			76.82	17	2nd HALF PAID 1st HALF PAID	OCT 31 1961 MAY 10 1961	14141		38.41		38.41						
18		377						118.02	2.64			120.66	18	PAID IN FULL	APR 19 1961			120.66								
19		41						12.84	2.80			13.12	19	PAID IN FULL	APR 19 1961	7511		13.12								
20		20						6.26	1.40			6.40	20	PAID IN FULL	APR 19 1961			6.40								
		2210						848.40	18.92			867.32						679.12		168.19						

Assessment Roll and Tax List of Real Property in the Town of Pike Bay

FORM 54C MILLER-DAVIS CO., MINNEAPOLIS

* Indicate Type of Property: R-Residential, C-Commercial, I-Industrial, U-Utility, F-Farm, L-Lakeshore, T-Timber, M-Mineral

	In Whose Name Assessed	Description of Property: Subdivision	Sec. or Lot	Town or Block	Rng.	Number of Acres of Land (Acres / 100ths)	No.	Indicate Homestead Yes or No	Agricultural Yes or No	Seasonal Resort Yes or No	* Indicate Type of Property	True and Full Valuations: Land Exclusive of Structures and Improvements	Buildings and Other Structures	Machinery Permanently Attached to Real Estate	Total True and Full Value	Assessed Valuations: Rural: Homestead Up to $4,000 20%	Rural: Over $4,000 and Non-Homestead 33⅓%	All Other: Timber Land Class 3c 20%	All Other: Homestead Up to $4,000 25%	All Other: Over $4,000 and Non-Homestead 40%	All Other: Machinery Permanently Attached to Real Estate 33⅓%	All Other: Seasonal and Recreational Cabins 33⅓%	Total Assessed Value	Total Assessed Value Equalized by the Board of Review	Final Equalized Value
												Dollars	Dollars	Dollars	Dollars	Dollars	Dollars	Dollars	Dollars	Dollars	Dollars	Dollars	Dollars	Dollars	Dollars
1	Rose & Mary Margaret Martin	E½ of 184 ells of	19	A			#115	no	yes	R		182 / 154	480 / 400		622 / 554							221 / 184	221 / 184		
2	R. L. Gentrup + Viola E. Gentrup		20					no	yes	L		122 / 102			122 / 102							41 / 34	41 / 34		
3	Odette E. Gentrup + R. L. Gentrup		21					no	yes	R		122 / 102	738 / 615		840 / 717							287 / 239	287 / 239		
4	" " " "		22					no	yes	L		122 / 102			122 / 102							41 / 34	41 / 34		
5	Elizabeth L. Bond		23					no	yes	L		122 / 102			122 / 102							41 / 34	41 / 34		
6	A. J. Starr		24					no	yes	L		122 / 102			122 / 102							41 / 34	41 / 34		
7	" "		25					no	yes	L		122 / 102			122 / 102							41 / 34	41 / 34		
8	" "		26					no	yes	L		122 / 102			122 / 102							40 / 34	40 / 34		
9	" "		27					no	yes	L		122 / 102			122 / 102							40 / 34	40 / 34		
10	" "		28					no	yes	L		122 / 102			122 / 102							41 / 34	41 / 34		
11	A. J. Starr		29					no	yes	L		122 / 102			122 / 102							40 / 34	40 / 34		
12	Beatrice Berthold		30					no	yes	L		122 / 102			122 / 102							41 / 34	41 / 34		
13	" "		31					no	yes	L		122 / 102			122 / 102							41 / 34	41 / 34		
14	Beatrice D. Lambert	Block		B				no	yes	R		240 / 200	750 / 625		990 / 825							330 / 275	330 / 275		
15	L. Mabelle Starr	"		C				no	yes	R		402 / 502	780 / 650		1182 / 1152							460 / 384	460 / 384		
16	Ralph & Lu Mae Starr	"		D				no	yes	L		241 / 201			241 / 201							80 / 67	80 / 67		
17	A. J. Starr	Playground					70	no	L			300	used by T.B.		300		100						100		
18																									
19																									
20																									
												2279	2290		4569		100					1523	1523		
												3529 / 3024	2748		6269 / 5777							1826	1623 / 1926		

	Sold for Taxes	Valuations by School Districts as Equalized by Department of Taxation: District No. 7 Rate 33.05 Mills	District No. 115 Rate 33.05 Mills	District No. 118 Rate 33.05 Mills	District No. 31328 Rate 33.05 Mills	District No. Rate Mills	District No. Rate Mills	Tax Including State Homestead Mills	State Tax on Non-Homestead 7.0 Mills	Special Taxes	Special Taxes	Total Taxes	Paid	When Paid (Month Day Year)	Number of Receipt	March Settlement 1961	June Settlement 1961	Penalty	November Settlement 1961	Penalty	Collections to First Monday in January 1962	Penalty	Delinquent on First Monday in January 1962	Penalty	Total Delinquent Tax and Penalty	Remarks
		Dollars	Dollars	Dollars	Dollars	Dollars	Dollars	$ cts.	$ cts.	$ cts.	$ cts.	$ cts.		Month Day Year		$ cts.	$ cts.	$ cts.	$ cts.	$ cts.	$ cts.	$ cts.	$ cts.	$ cts.	$ cts.	
1				221				6918	154			7072	1	PAID IN FULL APR 20 1961	8453		70 72									8928
2				41				1284	28			1312	2	PAID IN FULL APR 20 1961			13 12									8928
3				287				9984	202			9186	3	PAID IN FULL APR 20 1961	8454		91 86									
4				41				1284	28			1312	4	PAID IN FULL APR 20 1961			13 12									
5				41				1284	28			1312	5	PAID IN FULL APR 24 1961	8554		13 12									8929
6				41				1284	28			1312	6	PAID IN FULL DEC 22 1961							13 12					16114
7				41				1284	28			1312	7	PAID IN FULL DEC 22 1961							13 12					
8				40				1252	28			1280	8	PAID IN FULL DEC 22 1961	17775						12 80					Tomatoy Rd. Dr. #33968 6.22 per chain
9				40				1252	28			1280	9	PAID IN FULL DEC 22 1961							12 80					
10				41				1284	28			1312	10	PAID IN FULL DEC 22 1961							13 12					
11				40				1252	28			1280	11	PAID IN FULL DEC 22 1961							12 80					
12				41				1284	28			1312	12										13 12			
13				41				1284	28			1312	13										13 12			
14				330				10330	232			10562	14	PAID IN FULL MAY 18 1961	9574		105 62									
15				460				14400	322			14722	15	PAID IN FULL DEC 22 1961							147 22					16114
16				80				2504	56			2560	16	PAID IN FULL DEC 22 1961	17775						25 60	14 92				Tomatoy Rd. Dr. #33968 6.22 per chain
17		100						3380	70			3450	17	PAID IN FULL DEC 22 1961	17775						34 50					
18													18													
19													19													
20													20													
		100		1826 / 1926				57164 / 3380 / 60544	1344			61888					307 56				285 08		26 24			

Form 5C. MILLER-DAVIS CO., MINNEAPOLIS

Assessment Roll and Tax List of Real Property in the Town of Pleasant Lake

* Indicate Type of Property: R-Residential, C-Commercial, I-Industrial, U-Utility, F-Farm, L-Lakeshore, T-Timber, M-Mineral

	In Whose Name Assessed	Description of Property (Subdivision / Sec. or Lot / Town or Block / Rng.)	Number of Acres of Land (Acres / 100ths)	No. School District	Indicate Homestead Yes or No	Agricultural Seasonal Recreational Yes or No	Indicate Type of Property	True and Full Valuations: Land Exclusive of Structures and Improvements	Buildings and Other Structures	Machinery Permanently Attached to Real Estate	Total True and Full Value	Assessed Valuations: Rural: Homestead Up to $4,000 20%	Rural: Over $4,000 and Non-Homestead 33⅓%	All Other: Timber Land Class 3a 20%	All Other: Homestead Up to $4,000 25%	All Other: Over $4,000 and Non-Homestead 40%	All Other: Machinery Permanently Attached to Real Estate 33⅓%	All Other: Seasonal and Recreational Cabins 33⅓%	Total Assessed Value	Total Assessed Value as Equalized by the Board of Review	Final Equalized Value
		Harding-Jondahl Add. List of Lots 1 & 2 of Blk 4 Sec. 16-145-31						Dollars	Dollars	Dollars	Dollars	Dollars	Dollars	Dollars	Dollars	Dollars	Dollars	Dollars	Dollars	Dollars	Dollars
1	Nels O. Holland	1 A		#115	yes	no	R	20	460		480				120				120		
2	" "	2			yes	no	R	32			32				8				8		
3	" "	3			yes	no	R	20			20				5				5		
4	" "	4			yes	no	R	20			20				5				5		
5	" "	5			yes	no	R	20			20				5				5		
6	Donald K. Norenberg	S½ of 6			yes	no	R	32			32				8				8		
7	" "	N½ of 6 + all 7			yes	no	R	74	426		500				125				125		
8	Elmer Kallstrom	8	1		no	yes	R	93	1174		1267							422	422		
								61	995		1056							352	352		
9	Elmer & Margaret Kallstrom	75' x 150' in SW cor. 8			no	yes	R	50	90		140							42	42		
								25	80		105							35	35		
10	Wm. A. Clark	9			yes	no	R	60	260		320				80				80		
11																					
12																					
13	See Pages 57 & 58 for Block 4																				
14	of Harding Jondahl Addn.																				
15	Narrow Clipping																				
16																					
17																					
18																					
19																					
20																					
								364	3021		3585				356			384	740		
								381	2436		2817							464	820		

	Sold for Taxes	Valuations by School Districts as Equalized by Department of Taxation: District No. 115 Rate 33.05 Mills	District No. 115 Rate 33.05 Mills	District No. 115 Rate 33.05 Mills	District No. ... Rate ... Mills	Tax including State Homestead ... Mills	State Tax on Non-Homestead 7.81 Mills	Special Taxes	Special Taxes	Total Taxes	Paid	When Paid (Month Day Year)	Number of Receipt	March Settlement 1961	June Settlement 1961	Penalty	November Settlement 1961	Penalty	Collections to First Monday in January 1962	Penalty	Delinquent on First Monday in January 1962	Penalty	Total Delinquent Tax and Penalty	Remarks
		Dollars	Dollars	Dollars	Dollars	Dollars	$ cts.	$ cts.	$ cts.	$ cts.				$ cts.	$ cts.	$ cts.	$ cts.	$ cts.	$ cts.	$ cts.	$ cts.	$ cts.	$ cts.	
1		H 120				40.56				40.56	1	PAID IN FULL MAY 31 1961												
2		H 8				2.70				2.70	2	PAID IN FULL MAY 31 1961												
3		H 5				1.70				1.70	3	PAID IN FULL MAY 31 1961	12700		45.36									
4		H 5				1.70				1.70	4	PAID IN FULL MAY 31 1961												
5		H 5				1.70				1.70	5	PAID IN FULL MAY 31 1961												
6		H 8				2.70				2.70	6	1st Half Paid JUN 9 1961 / 2nd Half Paid OCT 31 1961	18129				22.48							
7		H 125				42.26				42.26	7	1st Half Paid JUN 9 1961 / 2nd Half Paid OCT 31 1961	12577				22.48	67						
8			422			135.06	2.96			135.06	8	1st HALF PAID MAY 16 1961 / 2nd Half Paid OCT 31 1961	19426A		67.53		67.53							
9			42			13.44	.30			13.44	9	1st HALF PAID MAY 16 1961 / 2nd Half Paid OCT 31 1961	13357		6.72		6.72							
10		H 80				27.04				27.04	10	1st HALF PAID MAY 18 1961 / 2nd Half Paid OCT 31 1961	18697 / 9576		13.52		13.52							
11											11													
12											12													
13											13													
14											14													
15											15													
16											16													
17											17													
18											18													
19											19													
20											20													
		H 356		447.47	313.65	145.24																		
				447.47		120.36	3.26			268.86					136.13		132.73							
				820		265.60																		

Harding Jondahl Add'n

Supplemental Plat of Lots 5 & 6 in Blk 3 Beach

Auditor's Plat #3 Golf Lookout

Form 34 — MILLER-DAVIS CO., MINNEAPOLIS

Assessment Roll and Tax List of Real Property in the Town of Pine Bay

* Indicate Type of Property: R-Residential, C-Commercial, I-Industrial, U-Utility, F-Farm, L-Lakeshore, T-Timber, M-Mineral

Cass County, Minnesota, for Taxes for the Year 1960.

	In Ning Point	Harding Jondahl Add'n	Supplemental Plat of Bug E Zo We Ning Beach

	In Whose Name Assessed	Description of Property: Subdivision	Sec. or Lot	Town or Block	Rng.	Number of Acres of Land (Acres / 100ths)	Subsd. District	Indicate Homestead Yes or No	Agri. or Seas. Resd. Yes or No	* Indicate Type of Property	True and Full Valuations: Land Exclusive of Structures and Improvements	Buildings and Other Structures	Machinery Permanently Attached to Real Estate	Total True and Full Value	Assessed Valuations: Rural: Homestead Up to $4,000 20%	Rural: Over $4,000 and Non-Homestead 33⅓%	All Other: Timber Land Class 3c 20%	All Other: Homestead Up to $4,000 25%	All Other: Over $4,000 and Non-Homestead 40%	Machinery Permanently Attached to Real Estate 33⅓%	Seasonal and Recreational Cabins 33⅓%	Total Assessed Value	Total Assessed Value as Equalized by the Board of Review	Final Equalized Value
						Dollars					Dollars	Dollars	Dollars	Dollars	Dollars	Dollars	Dollars	Dollars	Dollars	Dollars	Dollars	Dollars	Dollars	Dollars
1	Paul D Smith	Supplemental Plat of Bug E Zo-We-Ning Beach Lot 9 Sec 10-145-31	1	2			15	yes	no	R	60	~~3600~~	~~3660~~					15 ~~715~~				15 ~~715~~		
2	" "		2					yes	no	L	80	3600	3680					920 ~~20~~				920 ~~20~~		
3	Alfred H & Alyce M Hinterschmitt		3	Metes & Bounds				no	no	C	105	600	705						282			282		
4	" " "		4					no	no	C	105	400	505						202			202		
5	" " "		5					no	no	C	105	390	495						198			198		
6	" " "		6					yes	no	C	150	1650	1800					450				450		
7	" " "		7					no	no	L	15	75	90						36			36		
8																								
9																								
10																								
11																								
12																								
13																								
14																								
15																								
16																								
17																								
18																								
19																								
20																								
											620	6715		7335				1335 ~~718~~				2103		

Bldg. Permit issued for Garage but not built. Bldg. Permit expired.

	Sold for Taxes	Valuations by School Districts as Equalized by Department of Taxation: District No. / Rate / Mills	District No. / Rate / Mills	District No. / Rate / Mills	District No. / Rate / Mills	Tax including State Homestead Mills	State Tax on Non-Homestead 1.01 Mills	Special Taxes	Special Taxes	Total Taxes	Paid	When Paid: Month Day Year	Number of Receipt	March Settlement 1961	June Settlement 1961	Penalty	November Settlement 1961	Penalty	Collections to First Monday in January 1962	Penalty	Delinquent on First Monday in January 1962	Total Delinquent Tax and Penalty	Remarks
		Dollars / Mills	Dollars / Mills	Dollars / Mills	Dollars / Mills	$ cts.	$ cts.	$ cts.	$ cts.	$ cts.		Month Day Year		$ cts.	$ cts.	$ cts.	$ cts.	$ cts.	$ cts.	$ cts.	$ cts.	$ cts.	
1	SOLD FOR TAXES	H 15 ~~715~~				15 ~~715~~				15 ~~715~~											~~15~~ ~~715~~		
2		H 920 ~~20~~				920 ~~20~~				920 ~~20~~											~~920~~ ~~20~~		
3		282				282	1.98			282	1/2 HALF PAID	OCT 23 1961											
4		202				202	1.42			202	1/2 HALF PAID	OCT 23 1961											
5		198				198	1.38			198	1/2 HALF PAID	OCT 23 1961	77217		199.74		199.74						
6		H 450				450				450	1/2 HALF PAID	OCT 23 1961	710663										
7		36				36	26			36	1/2 HALF PAID	OCT 23 1961											
8																							
9																							
10																							
11																							
12																							
13																							
14																							
15																							
16																							
17																							
18																							
19																							
20																							
		H 1335 ~~718~~ 2103				71092	504			71596					199.74		199.74						

Harding Jondahl Add'n — Auditor's Plat #3 — Golf Lookout

Form 54 MILLER-DAVIS CO., MINNEAPOLIS

Assessment Roll and Tax List of Real Property in the Town of Pike Bay, Cass County, Minnesota, for Taxes for the Year 1960.

* Indicate Type of Property: R-Residential, C-Commercial, I-Industrial, U-Utility, F-Farm, L-Lakeshore, T-Timber, M-Mineral

IN WHOSE NAME ASSESSED		DESCRIPTION OF PROPERTY: SUBDIVISION	Sec. or Lot	Town or Block	Rng.	Number of Acres of Land (Acres 100ths)	No. School District	Indicate Homestead Yes or No	Agri. or Seas. Resr. Yes or No	Indicate Type of Property*	TRUE AND FULL VALUATIONS: LAND Exclusive of Structures and Improvements (Dollars)	BUILDINGS and Other Structures (Dollars)	MACHINERY Permanently Attached to Real Estate (Dollars)	TOTAL True and Full Value (Dollars)	ASSESSED VALUATIONS: RURAL: Homestead Up to $4,000 20% (Dollars)	RURAL: Over $4,000 and Non-Homestead 33⅓% (Dollars)	ALL OTHER: Timber Land Class 3a 20% (Dollars)	ALL OTHER: Homestead Up to $4,000 25% (Dollars)	ALL OTHER: Over $4,000 and Non-Homestead 40% (Dollars)	ALL OTHER: MACHINERY Attachment to Real Estate 33⅓% (Dollars)	ALL OTHER: Seasonal and Recreational Cabins 33⅓% (Dollars)	TOTAL ASSESSED VALUE (Dollars)	Total Assessed Value as Equalized by the Board of Review (Dollars)	FINAL EQUALIZED VALUE (Dollars)
Kenneth L. & Eva L. Hudson	1	Supplemental Plat of Bug-E-Zo-We-Ning Beach	1	13			#115	no	yes	L	36/30			36/30							12/10	12/10		
" " "	2		2					no	yes	L	36/30			36/30							12/10	12/10		
Albert & Helen Lesme	3		3					no	yes	L	36/30			36/30							12/10	12/10		
" "	4		4					no	yes	R	38/32	336/280		374/312							125/104	125/104		
" "	5		5					no	yes	L	36/30			36/30							12/10	12/10		
" "	6		6					no	yes	L	36/30			36/30							12/10	12/10		
" "	7		7					no	yes	L	36/30			36/30							12/10	12/10		
" "	8		8					no	yes	L	36/30			36/30							12/10	12/10		
" "	9		9					no	yes	L	36/30			36/30							12/10	12/10		
" "	10		10					no	yes	L	36/30			36/30							12/10	12/10		
" "	11		11					no	yes	L	36/30			36/30							12/10	12/10		
" "	12		12					no	yes	L	36/30			36/30							12/10	12/10		
" "	13		13					no	yes	L	36/30			36/30							12/10	12/10		
" "	14		14					no	yes	L	36/30			36/30							12/10	12/10		
Kenneth L. & Eva L. Hudson	15		15					no	yes	L	36/30			36/30							12/10	12/10		
" " "	16		16					no	yes	L	36/30			36/30							12/10	12/10		
	17																							
	18																							
	19																							
	20																							
											482/378	240/336		762/914							254/305	254/305		

SOLD FOR TAXES	VALUATIONS BY SCHOOL DISTRICTS AS EQUALIZED BY DEPARTMENT OF TAXATION: District No. / Rate ... Mills (Dollars)	District No. / Rate ... Mills (Dollars)	District No. / Rate ... Mills (Dollars)	District No. / Rate ... Mills (Dollars)	District No. / Rate ... Mills (Dollars)	District No. / Rate ... Mills (Dollars)	Tax including State Homestead Mills ($ cts.)	State Tax on Non-Homestead 7.01 Mills ($ cts.)	SPECIAL TAXES ($ cts.)	SPECIAL TAXES ($ cts.)	TOTAL TAXES ($ cts.)		PAID	WHEN PAID (Month Day Year)	Number of Receipt	March Settlement 1961 ($ cts.)	June Settlement 1961 ($ cts.)	Penalty ($ cts.)	November Settlement 1961 ($ cts.)	Penalty ($ cts.)	Collections to First Monday in January 1962 ($ cts.)	Penalty ($ cts.)	Delinquent on First Monday in January 1962 ($ cts.)	Total Delinquent Tax and Penalty ($ cts.)	REMARKS
1				12			376	08			384	1										384		
2				12			376	08			384	2										384		
3				12			376	08			384	3	PAID IN FULL DEC 20 1961											
4				125			3914	88			4002	4	PAID IN FULL DEC 20 1961											
5				12			376	08			384	5	PAID IN FULL DEC 20 1961											
6				12			376	08			384	6	PAID IN FULL DEC 20 1961											
7				12			376	08			384	7	PAID IN FULL DEC 20 1961											
8				12			376	08			384	8	PAID IN FULL DEC 20 1961											
9				12			376	08			384	9	PAID IN FULL DEC 20 1961	17773							8226	6 58		
10				12			376	08			384	10	PAID IN FULL DEC 20 1961											
11				12			376	08			384	11	PAID IN FULL DEC 20 1961											
12				12			376	08			384	12	PAID IN FULL DEC 20 1961											
13				12			376	08			384	13	PAID IN FULL DEC 20 1961											
14				12			376	08			384	14	PAID IN FULL DEC 20 1961											
15				12			376	08			384	15										384		
16				12			376	08			384	16										384		
17												17												
18												18												
19												19												
20												20												
				305			9554	208			9762										8226	~~1962~~ 1534		

Harding Jondahl Addn

Supplemental Plat of Bug E Zo We Ning Beach

Auditor's Plat #3

Wolf Lookout

Assessment Roll and Tax List of Real Property in the Town of Pike Bay, Cass County, Minnesota, for Taxes for the Year 1960.

Form 54. MILLER-DAVIS CO., MINNEAPOLIS

* Indicate Type of Property: R-Residential, C-Commercial, I-Industrial, U-Utility, F-Farm, L-Lakeshore, T-Timber, M-Mineral

	IN WHOSE NAME ASSESSED		DESCRIPTION OF PROPERTY: SUBDIVISION (Supplemental Plat Bug E Zo We Ning Beach)	Sec. or Lot	Town of Block	Rng.	Number of Acres of Land: Acres	100ths	No. School District	Indicate Homestead Yes or No	Agricultural Homestead Yes or No	Indicate Type of Property	TRUE AND FULL VALUATIONS: LAND Exclusive of Structures Improvements	BUILDINGS and Other Structures	MACHINERY Permanently Attached to Real Estate	TOTAL True and Full Value	ASSESSED VALUATIONS: RURAL: Homestead Up to $4,000 20%	RURAL: Over $4,000 and Non-Homestead 33⅓%	RURAL: Timber Land Class 2a 20%	ALL OTHER: Homestead Up to $4,000 25%	ALL OTHER: Over $4,000 and Non-Homestead 40%	MACHINERY Permanently Attached to Real Estate 33⅓%	Seasonal and Recreational Cabins 33⅓%	TOTAL ASSESSED VALUE	Total Assessed Value as Equalized by the Board of Review	FINAL EQUALIZED VALUE
							Acres	100ths					Dollars	Dollars	Dollars	Dollars	Dollars	Dollars	Dollars	Dollars	Dollars	Dollars	Dollars	Dollars	Dollars	Dollars
1	Kenneth L & Eva L Hudson	1		1	C				#115	yes	no	C	30	2102		2132				533				533		
2	" " "	2		2						no	yes	L	37	348		385							128	128		
3	" " "	3		3									31	290		321							107	107		
4	" " "	4		4						no	yes	L	37	348		385							128	128		
													31	290		321							107	107		
5	Ruth Engel	5		5						no	yes	L	28	264		292							98	98		
													32	220		252							84	84		
6	" "	6		6						no	yes	R	37	344		381							360	360		
													31	620		651							217	217		
7	" "	7		7						no	yes	L	36			36							12	12		
													30			30							10	10		
8	" "	8		8						no	yes	R	37	60		97							33	33		
													31	50		81							27	27		
9	Earl H & Genevieve Combs	9		9						yes	no	L	32			32				8				8		
10	" " "	10		10						yes	no	L	32			32				8				8		
11	" " "	11		11						yes	no	L	32			32				8				8		
12	" " "	12		12						yes	no	R	32	1336		1368				342				342		
13	" " "	13		13						yes	no	L	32			32				8				8		
14	Leonard H & Naomi R Stoehl	14		14						no	yes	L	36			36							12	12		
													30			30							10	10		
15	Otto Rosenberg	15		15						no	yes	L	36			36							12	12		
													30			30							10	10		
16	" "	16		16						no	yes	R	36	270		306							102	102		
													30	225		255							85	85		
17																										
18																										
19																										
20																										
													496	5133		5629				907			667	1574		
													556	5472		6028							800	1707		

	SOLD FOR TAXES	VALUATIONS BY SCHOOL DISTRICTS AS EQUALIZED BY DEPARTMENT OF TAXATION: District No. 115 Rate 32 Mills	District No. 112 Rate 29 Mills	District No. 113 Rate 32 Mills	District No. Rate Mills	Tax including State Homestead Mills	State Tax on Non-Homestead 7.01 Mills	SPECIAL TAXES	SPECIAL TAXES	TOTAL TAXES	PAID	WHEN PAID (Month Day Year)	Number of Receipt	March Settlement 1961	June Settlement 1961	Penalty	November Settlement 1961	Penalty	Collections to First Monday in January 1962	Penalty	Delinquent on First Monday in January 1962	Total Delinquent Tax and Penalty	REMARKS
		Dollars	Dollars	Dollars	Dollars	Dollars	$ cts.	$ cts.	$ cts.	$ cts.				$ cts.	$ cts.	$ cts.	$ cts.	$ cts.	$ cts.	$ cts.	$ cts.	$ cts.	
1		H 533				18018				18018											126.18		3692
2			128			4098	90			4098											40.98		"
3			128			4098	90			4098											40.98		"
4			101			3162	70			3232											32.32		
5			260			8140	182			8322	2H HALF PAID 1H HALF PAID	JAN 1 8 1961 MAY 31 1961			41 61		41 61					8492
6			12			376	08			384	2H HALF PAID 1H HALF PAID	JAN 1 8 1961 MAY 31 1961	15455		1 92		1 92					"
7			12			376	08			384	2H HALF PAID 1H HALF PAID	JAN 1 8 1961 MAY 31 1961	12715		1 92		1 92					"
8			33			1034	24			1058	2H HALF PAID 1H HALF PAID	SEP 1 8 1961 MAY 31 1961			5 29		5 29					8492
9		H 8				270				270	2H HALF PAID 1H HALF PAID	OCT 3 0 1961 MAY 26 1961											"
10		H 8				270				270	2H HALF PAID 1H HALF PAID	OCT 3 0 1961 MAY 26 1961											"
11		H 8				270				270	2H HALF PAID 2H HALF PAID	OCT 3 0 1961 OCT 3 0 1961	12274 12263		63 21		63 21						
12		H 342				11562				11562	1H HALF PAID 2H HALF PAID	MAY 26 1961 OCT 3 0 1961											
13		H 8				270				270	1H HALF PAID	MAY 26 1961											
14			12			376	08			384	PAID IN FULL	APR 2 1 1961	8502		3 84								
15			12			376	08			384	2H HALF PAID 1H HALF PAID	OCT 2 7 1961 MAY 31 1961	16537		1 92		1 92						
16			102			3194	72			3266	2H HALF PAID 1H HALF PAID	OCT 2 7 1961 MAY 31 1961	12671		16 33		16 33						
17																							
18																							
19																							
20																							
		H 907	260	313		25050 30660 55710	560			56270					136 04		132 20				299 24	

Form 54 — MILLER-DAVIS CO., MINNEAPOLIS

Assessment Roll and Tax List of Real Property in the Town of Pike Bay

* Indicate Type of Property: R-Residential, C-Commercial, I-Industrial, U-Utility, F-Farm, L-Lakeshore, T-Timber, M-Mineral

	In Whose Name Assessed	Description of Property: Subdivision	Block	Sec. or Lot	Town of Block	Rng.	Number of Acres of Land: Acres	100ths	School District	Indicate Homestead Yes or No	Agricultural Homestead Yes or No	Indicate Type of Property	Land Exclusive of Structures and Improvements	Buildings and Other Structures	Machinery Permanently Attached to Real Estate	Total True and Full Value	Homestead Up to $4,000 20%	Rural Over $4,000 and Non-Homestead 33⅓%	Rural Timber Land Class 3a 20%	All Other Homestead Up to $4,000 25%	All Other Over $4,000 Non-Homestead 40%	All Other Machinery Permanently Attached to Real Estate 33⅓%	All Other Seasonal and Recreational Cabins 33⅓%	Total Assessed Value	Total Assessed Value as Equalized by the Board of Review	Final Equalized Value
													True and Full Valuations (Dollars)				Assessed Valuations (Dollars)									
1	Edna D. Hanson	Supplemental Plat Bug-E-Zo-We-Ning Beach	Block-D 1	Lots 6 & 7					#115	yes	no	R	200	2500		2700				675				675		
2	" "			E 50' of W 100' of N 150'						yes	no	C	60	800		860				215				215		
3	" "		2							no	yes	R	180 / 150	432 / 360		612 / 510							204 / 170	204 / 170		
4	" "		3							no	yes	R	180 / 150	378 / 315		558 / 465							186 / 155	186 / 155		
5	" "		4							no	yes	R	180 / 150	162 / 135		342 / 285							114 / 95	114 / 95		
6	Arthur F. Rosenfeldt & Rosalie R. Rosenfeldt, Jr. Trs.		5							yes	no	R	200	880		1080				270				270		
7	~~Thomas Hutt Jr. Trustee~~		6							no	yes	L	241 / 201			241 / 201							80 / 67	80 / 67		
8	Otto & Mary Mae Rosenberg		7							yes	no	R	150	954		1104				276				276		
9																										
10																										
11																										
12																										
13																										
14																										
15																										
16																										
17																										
18																										
19																										
20																										
													1261 / 1341	5947 / 6106		7205 / 7447				1436			487 / 584	1923 / 2020		

Cass County, Minnesota, for Taxes for the Year 1960.

	Sold for Taxes	Valuations by School Districts as Equalized by Department of Taxation: District No. 115 Rate 93 Mills	District No. 115 Rate 93 Mills	District No. 115 Rate 93 Mills	District No. 115 Rate 93 Mills	District No. 115 Rate 93 Mills	District No. 115 Rate 93 Mills	Tax Including State Homestead	State Tax on Non-Homestead 1 Mills	Special Taxes	Special Taxes	Total Taxes	Paid	When Paid: Month Day Year	Number of Receipt	March Settlement 1961	June Settlement 1961	Penalty	November Settlement 1961	Penalty	Collections to First Monday in January 1962	Penalty	Delinquent on First Monday in January 1962	Total Delinquent Tax and Penalty	Remarks
		Dollars	Dollars	Dollars	Dollars	Dollars	Dollars	$ cts.	$ cts.	$ cts.	$ cts.	$ cts.				$ cts.	$ cts.	$ cts.	$ cts.	$ cts.	$ cts.	$ cts.	$ cts.	$ cts.	
1		H 675						22818				22818	1	2nd HALF PAID OCT 30 1961 / 1st HALF PAID MAR 16 1961			11409		114 09						
2		H 215						7268				7268	2	2nd HALF PAID OCT 30 1961 / 1st HALF PAID MAR 16 1961			3634		36 34						
3			204					6386	144			6530	3	1st HALF PAID MAR 16 1961	7406		3265		32 65						
4			186					5822	130			5952	4	2nd HALF PAID OCT 30 1961 / 1st HALF PAID MAR 16 1961	7589		2976		29 76						
5			114					3568	80			3648	5	2nd HALF PAID OCT 30 1961 / 1st HALF PAID MAR 16 1961			1824		18 24						
6		H 270						9128				9128	6	PAID IN FULL MAY 11 1961	7998		9128								
7			80					2504	56			2560	7	PAID IN FULL APR 26 1961	8686		2560								
8		H 276						9330				9330	8	2nd HALF PAID OCT 27 1961 / 1st HALF PAID MAY 31 1961	6527 / 12691		4665		46 65						
9													9												
10													10												
11													11												
12													12												
13													13												
14													14												
15													15												
16													16												
17													17												
18													18												
19													19												
20		H 1436						18280					20												
				1436 / 584				49544 / 2020	410			67234					334 61		277 73						
								66824																	

Assessment Roll and Tax List of Real Property in the Town of Pike Bay, Cass County, Minnesota, for Taxes for the Year 1960.

Form 5C. MILLER-DAVIS CO., MINNEAPOLIS

* Indicate Type of Property: R-Residential, C-Commercial, I-Industrial, U-Utility, F-Farm, L-Lakeshore, T-Timber, M-Mineral

	IN WHOSE NAME ASSESSED	DESCRIPTION OF PROPERTY: Supplemental Plat of Bug-E-Zo-We-Ning Beach (SUBDIVISION)	Sec. or Lot	Town of Block	Rng.	Number of Acres of Land (Acres 100ths)	No. School District	Indicate Type of Homestead Yes or No	Agri. or Rural Yes or No	Indicate Type of Property	TRUE AND FULL VALUATIONS: LAND Exclusive of Structures and Improvements (Dollars)	BUILDINGS and Other Structures (Dollars)	MACHINERY Permanently Attached to Real Estate (Dollars)	TOTAL True and Full Value (Dollars)	ASSESSED VALUATIONS: RURAL: Homestead Up to $4,000 20% (Dollars)	RURAL: Over $4,000 and Non-Homestead 33⅓% (Dollars)	ALL OTHER: Timber Land Class 3c 20% (Dollars)	ALL OTHER: Homestead Up to $4,000 25% (Dollars)	ALL OTHER: Over $4,000 and Non-Homestead 40% (Dollars)	ALL OTHER: MACHINERY Permanently Attached to Real Estate 33⅓% (Dollars)	ALL OTHER: Seasonal and Recreational Cabins (Dollars)	TOTAL ASSESSED VALUE (Dollars)	Total Assessed Value as Equalized by the Board of Review (Dollars)	FINAL EQUALIZED VALUE (Dollars)	REMARKS
1	Edna D. Hanson		1	E			115	no	yes	L	36			36							12	12			
											30			30							10	10			
2	Otto & Mary Mae Nuenberg		2					no	yes	L	36			36							12	12			
											30			30							10	10			
3	" " "		3					no	yes	L	36			36							12	12			
											30			30							10	10			
4	Lowell D. & Victor R. Lindberg		4					no	yes	L	36			36							12	12			
											30			30							10	10			
5	" " "		5					no	yes	L	38			38							12	12			
											30			30							10	10			
6	Anna M. Hollister & James J. Landbrecht		6					no	yes	L	36			36							12	12			
											30			30							10	10			
7	" " "		7					no	yes	L	36			36							12	12			
											30			30							10	10			
8	" " "		8					no	yes	L	36			36							12	12			
											30			30							10	10			
9	" " "		9					no	yes	L	36			36							12	12			
											30			30							10	10			
10	" " "		10					no	yes	L	36			36							12	12			
											30			30							10	10			
11	" " "		11					no	yes	L	36			36							12	12			
											30			30							10	10			
12	Henry & Caroline C. Hanson		12					yes	no	R	30	434		464				116				116			
13	" " "		13					yes	no	L	32			32				8				8			
14	Henry J. & Caroline C. Hanson		14					yes	no	L	32			32				8				8			
15	Albert D. & Edward D. Hanson		15					no	yes	L	36			36							12	12			
											30			30							10	10			
16	Edna D. Hanson		16					no	yes	L	36			36							12	12			
											30			30							10	10			
17																									
18																									
19																									
20																									
											444	434		918				132			130	262			
											562			996							156	288			

	SOLD FOR TAXES	VALUATIONS BY SCHOOL DISTRICTS AS EQUALIZED BY DEPARTMENT OF TAXATION: District No. 115 Rate 30.85 Mills	District No. 115 Rate 30.85 Mills	District No. 115 Rate 30.85 Mills	District No. 115 Rate 30.85 Mills	District No. Rate Mills	District No. Rate Mills	Tax including State Homestead Mills	State Tax on Non-Homestead 7.01 Mills	SPECIAL TAXES	SPECIAL TAXES	TOTAL TAXES		PAID	WHEN PAID (Month Day Year)	Number of Receipt	March Settlement 1961	June Settlement 1961	Penalty	November Settlement 1961	Penalty	Collections to First Monday in January 1962	Penalty	Delinquent on First Monday in January 1962	Total Delinquent Tax and Penalty	REMARKS
		Dollars	Dollars	Dollars	Dollars	Dollars	Dollars	$ cts.	$ cts.	$ cts.	$ cts.	$ cts.					$ cts.	$ cts.	$ cts.	$ cts.	$ cts.	$ cts.	$ cts.	$ cts.	$ cts.	
1				12				376	08			384	1	2nd HALF PAID	OCT 30 1961	17389										
														1st HALF PAID	MAR 16 1961	7496		192		192						8488
2				12				376	08			384	2	2nd HALF PAID	OCT 30 1961											8485
														1st HALF PAID	MAY 31 1961	16587		192		192						
3				12				376	08			384	3	2nd HALF PAID	OCT 30 1961	12691										
														1st HALF PAID	MAY 31 1961			192		192						
4				12				376	08			384	4	PAID IN FULL	APR 19 1961			384								7467
5				12				376	08			384	5	PAID IN FULL	APR 19 1961	17510		384								7464
6				12				376	08			384	6	PAID IN FULL	MAY 31 1961											
7				12				376	08			384	7	PAID IN FULL	MAY 31 1961											
8				12				376	08			384	8	PAID IN FULL	MAY 31 1961			2304								
9				12				376	08			384	9	PAID IN FULL	MAY 31 1961	12625										
10				12				376	08			384	10	PAID IN FULL	MAY 31 1961											
11				12				376	08			384	11	PAID IN FULL	MAY 31 1961											
12		H 116						3922				3922	12	PAID IN FULL	APR 19 1961			392.22								7466
13		H 8						270				270	13	PAID IN FULL	APR 19 1961	17508		270								7468
14		H 8						270				270	14	PAID IN FULL	APR 19 1961			270								
15				12				376	08			384	15	2nd HALF PAID	OCT 30 1961	17496										
														1st HALF PAID	MAR 16 1961			384		384						
16				12				376	08			384	16	2nd HALF PAID	OCT 30 1961	17389										
														1st HALF PAID	MAR 16 1961											
17													17													
18													18													
19													19													
20													20													
		H 132		156	13% 156 288			4888 4462 7350	104			9454						24.94		9.64						

Assessment Roll and Tax List of Real Property in the Town of Pike Bay, Cass County, Minnesota, for Taxes for the Year 1960.

Form 51 MILLER-DAVIS CO., MINNEAPOLIS

* Indicate Type of Property: R-Residential, C-Commercial, I-Industrial, U-Utility, F-Farm, L-Lakeshore, T-Timber, M-Mineral

	IN WHOSE NAME ASSESSED		DESCRIPTION OF PROPERTY: Subdivision	Sec. or Lot	Town or Block	Rng.	Number of Acres of Land: Acres	100ths	No. School District	Indicate Residence Homestead Yes or No	Agricultural Homestead Yes or No	* Indicate Type of Property	TRUE AND FULL VALUATIONS: LAND Exclusive of Structures and Improvements	BUILDINGS and Other Structures	MACHINERY Permanently Attached to Real Estate	TOTAL True and Full Value	ASSESSED VALUATIONS: RURAL: Homestead Up to $1,000 20%	RURAL: Over $1,000 and Non-Homestead 33⅓%	ALL OTHER: Timber Land Class 3e 20%	ALL OTHER: Homestead Up to $1,000 25%	ALL OTHER: Over $1,000 and Non-Homestead 40%	ALL OTHER: MACHINERY Permanently Attached to Real Estate 33⅓%	ALL OTHER: Seasonal and Recreational Cabins 33⅓%	TOTAL ASSESSED VALUE	Total Assessed Value as Equalized by the Board of Review	FINAL EQUALIZED VALUE
													Dollars	Dollars	Dollars	Dollars	Dollars	Dollars	Dollars	Dollars	Dollars	Dollars	Dollars	Dollars	Dollars	Dollars
	Jackie & Jennell Stephenson	1	Supplemental Plat of Bug-E-Zo-We-Ning Beach	1		F			#115	no	yes	R	36 30	180 150		216 180							72 60	72 60		
	Melvin Rolfs	2		2						no	yes	L	36 30			36 30							12 10	12 10		
	John Mittelstaedt	3		3						no	yes	L	36 30			36 30							12 10	12 10		
	Richard A. & Anne M. Kingsley	4		4						no	yes	L	36 30			36 30							12 10	12 10		
	" " "	5		5						no	yes	L	36 30			36 30							12 10	12 10		
	" " "	6		6						no	yes	L	36 30			36 30							12 10	12 10		
	" " "	7		7						no	yes	L	36 30			36 30							12 10	12 10		
	" " "	8		8						no	yes	L	36 30			36 30							12 10	12 10		
	Donald & Muriel Cole	9		9						no	yes	L	36 30			36 30							12 10	12 10		
	" " "	10		10						no	yes	L	36 30			36 30							12 10	12 10		
	" " "	11		11						no	yes	L	36 30			36 30							12 10	12 10		
	Gerald A. & Florence V. Fuller	12		12						no	yes	R	51 42	360 300		411 342							137 114	137 114		
	" " "	13		13						no	yes	L	51 42			51 42							17 14	17 14		
	" " "	14		14						no	yes	R	51 42	270 225		321 267							107 89	107 89		
	" " "	15		15						no	yes	R	48 41	480 400		528 441							176 147	176 147		
	" " "	16		16						yes	no	R	40	520		560				140				140		
	" " "	17	Track in Blk F 135' x 400'							yes	no	L	60			60				15				15		
		18																								
		19																								
		20																								
													597 478	1595 1810		2192 2508				155			521 629	676 784		

	SOLD FOR TAXES	VALUATIONS BY SCHOOL DISTRICTS AS EQUALIZED BY DEPARTMENT OF TAXATION: District No. 115 Rate 33.0 Mills	District No. Rate Mills	District No. 112 Rate 31.2 Mills	District No. Rate Mills	District No. Rate Mills	Tax including State Homestead Mills	State Tax on Non-Homestead 7.0 Mills	SPECIAL TAXES	SPECIAL TAXES	TOTAL TAXES		PAID	WHEN PAID Month Day Year	Number of Receipt	March Settlement 1961	June Settlement 1961	Penalty	November Settlement 1961	Penalty	Collections to First Monday in January 1962	Penalty	Delinquent on First Monday in January 1962	Total Delinquent Tax and Penalty	REMARKS
		Dollars	Dollars	Dollars	Dollars	Dollars	Dollars	$ cts.	$ cts.	$ cts.	$ cts.					$ cts.	$ cts.	$ cts.	$ cts.	$ cts.	$ cts.	$ cts.	$ cts.	$ cts.	
1	SOLD FOR TAXES			72			2254	50			2304	1	PAID IN FULL	OCT 31 1961	7551				2304	35					
2				12			376	08			384	2	PAID IN FULL	APR 24 1961	7552		3 84								
3				12			376	08			384	3	PAID IN FULL	APR 24 1961	7553		3 84								
4				12			376	08			384	4	PAID IN FULL	MAY 16 1961											
5				12			376	08			384	5	PAID IN FULL	MAY 16 1961											
6				12			376	08			384	6	PAID IN FULL	MAY 16 1961	9464		19 20								
7				12			376	08			384	7	PAID IN FULL	MAY 16 1961											
8				12			376	08			384	8	PAID IN FULL	MAY 16 1961											
9				12			376	08			384	9											3 84		
10				12			376	08			384	10											3 84		
11				12			376	08			384	11											3 84		
12		H 140		137			4288	96			4384	12	PAID IN FULL	MAY 31 1961											
13				17			532	12			544	13	PAID IN FULL	MAY 31 1961											
14				107			3350	76			3426	14	PAID IN FULL	MAY 31 1961	12794		192 28								
15				176			5510	124			5634	15	PAID IN FULL	MAY 31 1961											
16		H 140					4732				4732	16	PAID IN FULL	MAY 31 1961											
17		H 15					508				508	17	PAID IN FULL	MAY 31 1961											
18												18													
19												19													
20												20													
		H 155		629 784			19694 5240 24934	438			25372						419 16		2304				11 52		

Assessment Roll and Tax List of Real Property in the Town of Pike Bay, Cass County, Minnesota, for Taxes for the Year 1960.

Form 3C—MILLER-DAVIS CO., MINNEAPOLIS

* Indicate Type of Property: R-Residential, C-Commercial, I-Industrial, U-Utility, F-Farm, L-Lakeshore, T-Timber, M-Mineral

	IN WHOSE NAME ASSESSED		DESCRIPTION OF PROPERTY (Aud. Plat #3)	Sec or Lot	Town or Block	Rng.	Number of Acres of Land (Acres 1000ths)	No. School District	Indicated Homestead Yes or No	Agricultural Homestead Yes or No	* Indicate Type of Property	TRUE AND FULL VALUATIONS: LAND Exclusive of Structures and Improvements	BUILDINGS and Other Structures	MACHINERY Permanently Attached to Real Estate	TOTAL True and Full Value	ASSESSED VALUATIONS: RURAL Homestead Up to $4,000 20%	RURAL Over $4,000 and Non-Homestead 33⅓%	ALL OTHER Timber Land Class 3c 20%	ALL OTHER Homestead Up to $4,000 25%	ALL OTHER Over $4,000 Homestead 40%	ALL OTHER Over $4,000 Non-Homestead 33⅓%	ALL OTHER MACHINERY Permanently Attached to Real Estate 33⅓%	ALL OTHER Seasonal and Intermittent Cabins 33⅓%	TOTAL ASSESSED VALUE	Total Assessed Value as Equalized by the Board of Review	FINAL EQUALIZED VALUE
							Acres					Dollars	Dollars	Dollars	Dollars	Dollars	Dollars	Dollars	Dollars	Dollars	Dollars	Dollars	Dollars	Dollars	Dollars	Dollars
1	Loren + Jeanette Zuelow	1	S½ of Lots 1 & 2 of Blk 1 Sec 9-145-31	1	Lew Hy			#15	yes	no	L	90	3202		3292				823					823		
2	Leo H. + Irene J. Schaak	2	E. 247.5' of	2					yes	no	R	50	282		332				83					83		
	State of Minnesota (Contr to: Owen M. Ellund)	3		2	Lew		E. 247.5		no	no	C	70	200		270					108				108		
4	Hjalmar Hanson			3					yes	no	R	50	78		128				32					32		
5	Leo H. + Irene J. Schaak			4					yes	no	R	90	402		492				123					123		
6	E. H. Peavey + Company			5					no	no	C	90	740		830					332				332		
7	Vernon A. + Helen E. Mackey			6					yes	no	C	75	1669		1744				436					436		
8	Violet + Lynn Zottman			7	Lew	E. 50'			yes	no	R	50	634		684				171					171		
9	John H. + Minnie Caldwell		E. 50' of	7					no	no	R	30	260		290					116				116		
10	E. H. Peavey + Company			8	Lew Hy				no	no	C	45			45					18				18		
11	" "			9	"				no	no	C	45			45					18				18		
12	Violet + Lynn Zottman			10	~~Lew Hy~~				no	no	R	80			80					32				32		
13	John H. + Jessie A. Von Bargen		E½ of	11					yes	no	R	40	680		720				180					180		
14	~~Roy M. + Lynda M. Hendley~~		~~E.75' of N½ of~~	11					yes	no	R	32	528		560				140					140		
15	Roy M. + Lynda M. Hendley		W.25' of Lot 11 + E.25' of	12					no	yes	R	48	240		288							96		96		
												48	200		248							80		80		
16	Howard H. + Florence E. Tallon		W.25' of E.100' of	12					yes	no	R	25	255		280				70					70		
17	" " "		W.50' of E.75' of	12					yes	no	R	50	102		152				38					38		
18	Hannah Reinhardt		E.85' of W.160' of	12					yes	no	R	50	318		368				92					92		
19	Roy + Frieda Atai		W.75' of W.160' of	12					yes	no	R	50	482		532				133					133		
20																										
												1052	10032		11084				3321	624		80		3025		
												1060	10072		11132							76		3041		

VALUATIONS BY SCHOOL DISTRICTS AS EQUALIZED BY DEPARTMENT OF TAXATION

	SOLD FOR TAXES	District 7 No. 115 Rate 32.25 Mills	District No. Rate Mills	District No. Rate Mills	District No. Rate Mills	Tax including State Homestead Mills	State Tax on Non-Homestead 7.01 Mills	SPECIAL TAXES	SPECIAL TAXES	TOTAL TAXES	PAID	WHEN PAID (Month Day Year)	Number of Receipt	March Settlement 1961	June Settlement 1961	Penalty	November Settlement 1961	Penalty	Collections to First Monday in January 1962	Penalty	Delinquent on First Monday in January 1962	Total Delinquent Tax and Penalty	REMARKS
		Dollars	Dollars	Dollars	Dollars	Dollars	$ cts.	$ cts.	$ cts.	$ cts.				$ cts.	$ cts.	$ cts.	$ cts.	$ cts.	$ cts.	$ cts.	$ cts.	$ cts.	
1		# 823				2742.22				2782.22	1st HALF PAID	OCT 9 1961	12200		137.11		139.11						
											2nd HALF PAID	MAY 10 1961	9139										
2	SOLD FOR TAXES	# 83				2806				2806													
3		108				3650	76			3726											22.06		
4		# 32				1082				1082	PAID IN FULL	FEB 23 1961	12121	10.82							37.56	47.99	
5		# 123				4158				4158											41.58		
6		332				11224	232			11456	PAID IN FULL	FEB 28 1961	4998	114.56									
7		# 436				14738				14738	1st HALF PAID	OCT 1 1961	12535										
											2nd HALF PAID	MAY 29 1961	12328		737.69		737.69						
8		# 171				5780				5780	1st HALF PAID	OCT 10 1961	12536										
											2nd HALF PAID	MAY 31 1961	12738		289.01		289.01				40.04		
9		116				3922	82			4004													
10		18				608	12			620	PAID IN FULL	FEB 28 1961	4998	6.20									
11		18				608	12			620	PAID IN FULL	FEB 28 1961		6.20									
12		32				1082	22			1104	2nd HALF PAID	OCT 10 1961	12396										
											1st HALF PAID	MAY 31 1961	12738		55.2		55.2						
13		# 180				6084				6084	2nd HALF PAID	OCT 31 1961	12778										
											1st HALF PAID	MAY 31 1961	12677		304.2		304.2						
14		# 140				4732				4732	PAID IN FULL	MAY 31 1961	12776		473.2								
15				96		3006	68			3074	2nd HALF PAID	OCT 31 1961	12841				1537				15.37		
											1st HALF PAID	JUN 30 1961	12746				1537	46			156.83		
16		# 70				2366				2366	2nd HALF PAID	JUL 15 1961											
											1st HALF PAID	MAY 10 1961	17020										
17		# 38				1284				1284	2nd HALF PAID	OCT 1 1961	9140		185.0		185.0						
											1st HALF PAID	MAY 10 1961											
18		# 92				3110				3110	2nd HALF PAID	OCT 1 1961	17935										
											1st HALF PAID	MAY 29 1961	6761		155.5		155.5						
19		# 132				4496				4496											44.96		
20																							
		11 2321		2321		3006																	
		624		76	220	99552	504			103062				137.78	2878.01		3411.23				191.90		
		2945			3041	102558																	

Assessment Roll and Tax List of Real Property in the Town of Little Rock

Form 5C MILLER-DAVIS CO., MINNEAPOLIS

* Indicate Type of Property: R-Residential, C-Commercial, I-Industrial, U-Utility, F-Farm, L-Lakeshore, T-Timber, M-Mineral

	IN WHOSE NAME ASSESSED	DESCRIPTION OF PROPERTY: SUBDIVISION	Sec. or Lot	Town or Block	Rng.	Number of Acres of Land: Acres	100ths	No. School District	Indicate Homestead Yes or No	Agr. or Seas. Rec. Yes or No	* Indicate Type of Prop. by	TRUE AND FULL VALUATIONS: LAND Exclusive of Structures and Improvements	BUILDINGS and Other Structures	MACHINERY Permanently Attached to Real Estate	TOTAL True and Full Value	ASSESSED VALUATIONS: RURAL: Homestead Up to $4,000 20%	Over $4,000 and Non-Homestead 33⅓%	ALL OTHER: Timber Land Class 3c 20%	Homestead Up to $4,000 25%	Over $4,000 and Non-Homestead 40%	MACHINERY Permanently Attached to Real Estate 33⅓%	Seasonal and Recreational Cabins 33⅓%	TOTAL ASSESSED VALUE	Total Assessed Value as Equalized by the Board of Review	FINAL EQUALIZED VALUE
												Dollars	Dollars	Dollars	Dollars	Dollars	Dollars	Dollars	Dollars	Dollars	Dollars	Dollars	Dollars	Dollars	Dollars
1	Charabel Hill	Aud. Plat #3	13					115	no	no	R	30			30					12			12		
2	Hulda Arndt	6½ of G 12½' of 24½ of	13						yes	no	R	25	327		352				88				88		
												50			50										
3	Harry Hill		14						no	yes	R	42			42							17	17		
																						14	14		
4	Charabel Hill		15						no	yes	R	49	480		529							176	176		
												41	400		441							147	147		
5	Harry Hill		16						no	yes	R	33			33							13	13		
												27			27							14	14		
6	Thelma + Kirby K. McGuire		17						yes	no	C	40	300		340				85				85		
7	Joe Sr. + Lauraine Aulds		18						yes	no	C	40	812		852				213				213		
8		Lots	19 to 24 inclusive Lake																						
9	Kirby K. McGuire		25						yes	no	R	32			32				8				8		
10																									
11																									
12																									
13																									
14																									
15																									
16																									
17																									
18																									
19																									
20																									
												217	1339		2116				394	12		120	526		
												299	1919		2218							204	610		

Supplemental Plat of Bug E So We Ming Beach | Harding Jondahl Add'n | Auditor's Plat #3 | Ah Nung Point | Harding Jondahl Add'n | Little Wolf Lookout

Cass County, Minnesota, for Taxes for the Year 1960.

	SOLD FOR TAXES	VALUATIONS BY SCHOOL DISTRICTS AS EQUALIZED BY DEPARTMENT OF TAXATION: District No. 115 Rate 33.85 Mills	District No. 113 Rate 31.13 Mills	District No. Rate Mills	District No. Rate Mills	Tax Including State Homestead Mills	State Tax on Non-Homestead 7.01 Mills	SPECIAL TAXES	SPECIAL TAXES	TOTAL TAXES	PAID	WHEN PAID (Month Day Year)	Number of Receipt	March Settlement 1961	June Settlement 1961	Penalty	November Settlement 1961	Penalty	Collections to First Monday in January 1962	Penalty	Delinquent as First Monday in January 1962	Total Delinquent Tax and Penalty	REMARKS
		Dollars	Dollars	Dollars	Dollars	$ cts.	$ cts.	$ cts.	$ cts.	$ cts.				$ cts.	$ cts.	$ cts.	$ cts.	$ cts.	$ cts.	$ cts.	$ cts.	$ cts.	
1	PAID FOR TAXES	12				406	08			4 14	2nd HALF PAID 1st HALF PAID	OCT 31 1960 MAY 31 1961	20667 12750		2 07		2 07						
2		H 88				2974				2974	PAID IN FULL	MAY 10 1961	8137		29 74								
3	PAID FOR TAXES			17		532	12			544	2nd HALF PAID 1st HALF PAID	OCT 31 1960 MAY 31 1961			2 72		2 72						
4	PAID FOR TAXES			176		5510	124			5634	2nd HALF PAID 1st HALF PAID	OCT 31 1960 MAY 31 1961	20667 12750		28 17		28 17						
5	PAID FOR TAXES			11		344	08			352	2nd HALF PAID 1st HALF PAID	OCT 31 1960 MAY 31 1961			1 76		1 76						
6		H 85				2874				2874	2nd HALF PAID 1st HALF PAID	OCT 31 1960 MAY 31 1961	16643 12748		14 37		14 37						Paid
7		H 213				7200				7200	2nd HALF PAID 1st HALF PAID	OCT 10 1960 MAY 15 1961	16234 6664		36 00		36 00						Paid
8																							
9		H 8				270				270	2nd HALF PAID 1st HALF PAID	OCT 31 1960 MAY 31 1961	16643 12748		1 35		1 35						Paid
10																							
11																							
12																							
13																							
14																							
15																							
16																							
17																							
18																							
19																							
20																							
		H 394 12 426	394 216 610	204		6886 19724 20610	152			20262					116 18		86 44						

Assessment Roll and Tax List of Real Property in the Town of Pike Bay, Cass County, Minnesota, for Taxes for the Year 1960.

Form 3C — MILLER-DAVIS CO., MINNEAPOLIS

* Indicate Type of Property: R-Residential, C-Commercial, I-Industrial, U-Utility, F-Farm, L-Lakeshore, T-Timber, M-Mineral

	IN WHOSE NAME ASSESSED	DESCRIPTION OF PROPERTY: Title Wolf Lookout; ~~Part of~~ Lot 1 of SUBDIVISION; ~~Part of~~ Lot 6 of Blk 1	Sec. or Lot	Town or Block	Rng.	Number of Acres of Land	No. School District	Indicate Homestead Yes or No	Indicate Veteran Yes or No	* Indicate Type of Property	TRUE AND FULL VALUATIONS: LAND Exclusive of Structures and Improvements	BUILDINGS and Other Structures	MACHINERY Permanently Attached to Real Estate	TOTAL True and Full Value	ASSESSED VALUATIONS: RURAL: Homestead Up to $4,000 20%	RURAL: Over $4,000 and Non-Homestead 33⅓%	ALL OTHER: Timber Land Class 3a 20%	ALL OTHER: Homestead Up to $4,000 25%	ALL OTHER: Over $4,000 and Non-Homestead 40%	ALL OTHER: MACHINERY Permanently Attached to Real Estate 33⅓%	ALL OTHER: Seasonal and Recreational Cabins 33⅓%	TOTAL ASSESSED VALUE	Total Assessed Value as Equalized by the Board of Review	FINAL EQUALIZED VALUE
						Acres 100ths					Dollars	Dollars	Dollars	Dollars	Dollars	Dollars	Dollars	Dollars	Dollars	Dollars	Dollars	Dollars	Dollars	Dollars
	CONRAD M. & ALMA E. OLSON ~~Louise F. Gopf~~	1	1				115	no	no	L	48			48		16						16		
	" "	2	2					no	no	L	60			60		20						20		
	" "	3	3					no	no	L	60			60		20						20		
	" "	4	4					no	no	L	60			60		20						20		
	" "	5	5					no	no	L	60			60		20						20		
	~~Louise F. Gopf~~	6	6					no	no	L	60			60		20						20		
	" "	7	7					no	no	L	60			60		20						20		
	Henry J. & Washington	8	8					no	no	L	60			60		20						20		
	Conrad M. & Alma E. Olson	9	9					no	no	L	48			48		16						16		
	JACK L. & HAZEL J. GIBSON	10	10					no	no	L	48			48		16						16		
	Louise F. Gopf Harry C. & Doris Larson	11	11					no	no	L	48			48		16						16		
	" "	12	12					no	no	L	48			48		16						16		
	" "	13	13					no	no	L	48			48		16						16		
	" "	14	14					no	no	L	48			48		16						16		
	" "	15	15					no	no	L	48			48		16						16		
	~~Louise F. Gopf~~	16	16					no	no	L	48			48		16						16		
	" "	17	17					no	no	L	48			48		16						16		
	GEORGE F. & LOIS H. BARR	18	18					no	no	L	48			48		16						16		
	" "	19	19					no	no	L	48			48		16						16		
		20																						
											996			996		332						332		

	SOLD FOR TAXES	VALUATIONS BY SCHOOL DISTRICTS AS EQUALIZED BY DEPARTMENT OF TAXATION: District No. 115 Dollars	District No. 118 Dollars	District No. Dollars	District No. Dollars	District No. Dollars	District No. Dollars	Tax Including State Homestead Mills	State Tax on Non-Homestead 7.0 Mills	SPECIAL TAXES	SPECIAL TAXES	TOTAL TAXES		PAID WHEN PAID (Month Day Year)	Number of Receipt	March Settlement 1961	June Settlement 1961	Penalty	November Settlement 1961	Penalty	Collections to First Monday in January 1962	Penalty	Delinquent on First Monday in January 1962	Total Delinquent Tax and Penalty	REMARKS
			33																						
1		16						540	12			552	1	PAID IN FULL MAY 31 1961											16.39
2		20						676	14			690	2	PAID IN FULL MAY 31 1961											"
3		20						676	14			690	3	PAID IN FULL MAY 31 1961											"
4		20						676	14			690	4	PAID IN FULL MAY 31 1961											"
5		20						676	14			690	5	PAID IN FULL MAY 31 1961	12716		53.82								"
6		20						676	14			690	6	PAID IN FULL MAY 31 1961											"
7		20						676	14			690	7	PAID IN FULL MAY 31 1961											"
8		20						676	14			690	8	PAID IN FULL MAY 31 1961											"
9		16						540	12			552	9	PAID IN FULL MAY 31 1961			5.52								17.239
10		16						540	12			552	10	PAID IN FULL MAY 31 1961	12692		5.52								"
11		16						540	12			552	11	PAID IN FULL MAY 31 1961	12698		5.52								17.240
12		16						540	12			552	12	PAID IN FULL FEB 28 1961											14.326
13		16						540	12			552	13	PAID IN FULL FEB 28 1961											
14		16						540	12			552	14	PAID IN FULL FEB 28 1961											
15		16						540	12			552	15	PAID IN FULL FEB 28 1961	12259	33.12									
16		16						540	12			552	16	PAID IN FULL FEB 28 1961											
17		16						540	12			552	17	PAID IN FULL FEB 28 1961											
18		16						540	12			552	18	PAID IN FULL APR 25 1961	8626		5.52								8.845
19		16						540	12			552	19	PAID IN FULL APR 25 1961			5.52								"
20													20												
		332						11212	242			11454				33.12	81.42								

Harding Jondahl Add'n

Personal

"Block B"

Assessment Roll and Tax List of Real Property in the Town of Pelican Rapids

* Indicate Type of Property: R-Residential, C-Commercial, I-Industrial, U-Utility, F-Farm, L-Lakeshore, T-Timber, M-Mineral

	In Whose Name Assessed	Description of Property (Division)	Sec. or Lot	Town or Block	Rng.	Number of Acres of Land (Acres 100ths)	No.	School District	Indicate Homestead Yes or No	Agri. or Seas. Yes or No	Indicate Type of Prop.*	True and Full Valuations: Land Exclusive of Structures and Improvements	Buildings and Other Structures	Machinery Permanently Attached to Real Estate	Total True and Full Value	Assessed Valuations: Homestead Up to $4,000 20% (Rural)	Over $4,000 and Non-Homestead 33⅓% (Rural)	Timber Land Class 5c 20% (Rural)	Homestead Up to $4,000 25% (All Other)	Over $4,000 and Non-Homestead 40% (All Other)	Machinery Permanently Attached to Real Estate 33⅓% (All Other)	Seasonal and Recreational Cabins 33⅓%	Total Assessed Value	Total Assessed Value as Equalized by the Board of Review	Final Equalized Value	Sold for Taxes	Tax Including State Homestead .....Mills	State Tax on Non-Homestead 7.81 Mills	Special Taxes	Special Taxes	Total Taxes	Paid	When Paid (Month Day Year)	Number of Receipt	March Settlement 1961	June Settlement 1961	Penalty	November Settlement 1961	Penalty	Collections to First Monday in January 1962	Penalty	Delinquent on First Monday in January 1962	Penalty	Total Delinquent Tax and Penalty	Remarks
		Harding Johndahl Addn										Dollars	Dollars	Dollars	Dollars	Dollars	Dollars	Dollars	Dollars	Dollars	Dollars	Dollars	Dollars	Dollars	Dollars		$ cts.	$ cts.	$ cts.	$ cts.															
	HANK POLRIES [Continuation of Harding Johndahl Addn from Page 47]																																												
1	Frank & Margaret Polreis	1	1	B-4 Less S.R.R.R. 107' Less B.107' x Lac. Cut Ave.		115		yes	no	R	50	154		204				51				51				1724			1724	1	PAID IN FULL FEB 6 1961	2531	16294											
2	" " " "		2	Less B.107' x Lac. Cut Ave.				yes	no	R	50	674		724				181				181				6118			6118	2	PAID IN FULL FEB 6 1961													
3	" " " "		3	Less N.565'x598.107' x Lac. Cut Ave.				yes	no	R	50	950		1000				250				250				8452			8452	3	PAID IN FULL FEB 6 1961													
4	Rodney & Nina C. McKenneth	S½ of E.115' of	4					no	yes	R	35			35							8	8				256			256	4	PAID IN FULL MAY 16 1961	9146		256										
5	" " " "		4	Less S½' of E.115' Less N.10'				yes	no	R	40	824		864				216				216				7302			7302	5	PAID IN FULL MAY 16 1961	9146		7302										
6	Frank & Margaret Polreis	N.34' of S.60' of	4					yes	no	R	48			48				12				12				406			406	6	PAID IN FULL JUN 27 1961	6837				406								
7	Rodney & Nina C. McKenneth	N.34' of S.60' of	5	Less N.60'				yes	no	R	32			32				8				8				270			270	7	PAID IN FULL MAY 16 1961	9146		270										
8	Nelson & Freda A. Stoba	S½ of E.115' of	5					no	yes	R	54	288		342			114				114				3648			3648	8	2nd HALF PAID OCT 25 1961 / 1st HALF PAID MAY 29 1961	12277 / 13352		1824		1824								
9	Lawrence & Diana Polreis	S.½' of lot 4 & N.60' of	5					yes	no	R	45	240		285			95				95				7100			7100	9	PAID IN FULL MAY 31 1961	12697		7100										
10	Rodney & Nina C. McKenneth	N.53.3' of E.125' of	5					yes	no	R	40	800		840			210				210				4038			4038	10	PAID IN FULL MAY 16 1961	9146		4128										
11	" " " "	N.53.3' of E.125' of	5					no	yes	R	37	348		385							129	129				136			136	11	PAID IN FULL MAY 16 1961	9146		138										
12	Frank & Margaret Polreis	N.53.3' of E.125' of	5					no	yes	R	31	290		321							107	107				3988			3988	12	PAID IN FULL JUN 27 1961	6837				3988								
13	Nelson & Ann M. Miller	E.68.11' of S.213' of	6					yes	no	R	10			10						4		4				3414			3414	13	2nd HALF PAID OCT 31 1961 / 1st HALF PAID MAY 31 1961	20401 / 12790		1707		1707								
14	Harry & Ruth E. Gates	N.136.5' of S.213' of	6					yes	no	R	150	322		472			118					118				440			440	14	PAID IN FULL APR 19 1961	7509		440										
15	Frank & Margaret Polreis	Begin at N.E. corner of lot 6 S.W. d. 34.25' thence N. 10 ft. thence E. 34.25' to pt. 25.25' W. of N.E. cor. thereof to N.W. cor. thence E. to beg.						yes	no	R	25	379		404			101					101				3414			3414	15	PAID IN FULL JUN 27 1961	6837				338								
16								yes	no	R	52			52			13					13				440			440	16														
17	Harry & Ruth E. Gates	Blk. of	7					yes	no	R	40			40			10					10				338			338	17	PAID IN FULL APR 19 1961	7509		338										
18	Frank & Margaret Polreis	N½ of Lots 8 &	7					yes	no	R	40	596		636			159					159				5374			5374	18	PAID IN FULL JUN 27 1961	6837		5374										
19	Harry & Ruth Gates	S½ of 8 Less 2 ft. on y.33'						yes	no	R	80			80			20					20				676			676	19	PAID IN FULL JUN 27 1961	6837				676								
20								yes	no	R	40			40			10					10				338			338	20	PAID IN FULL APR 19 1961	7509		338										
		(Continued on next page)									844	5229		6073			1359	4			209	1572				7856																		
											863	5335		6198							251	1614				46076	178		54110				162 94	288 77		87 39							

	Sold for Taxes	District No. ..... Rate ..... Mills	District No. ..... Rate ..... Mills	District No. ..... Rate ..... Mills	District No. ..... Rate ..... Mills	District No. ..... Rate ..... Mills	District No. ..... Rate ..... Mills
		Dollars	Dollars	Dollars	Dollars	Dollars	Dollars
1		H 51					
2		H 181					
3		H 250					
4				8			
5		H 216					
6		H 12					
7		H 8					
8				114			
9		H 210					
10				129			
11		4					
12		H 118					
13		H 101					
14		H 13					
15		H 10					
16							
17		H 154					
18		H 20					
19		H 10					
20							
		H 1359 4		1359 2512 258			
		1363		1614			

Valuations by School Districts as Equalized by Department of Taxation: District No. 115 Rate 338.6 Mills; District No. 112 Rate 313 Mills

Personal

Assessment Roll and Tax List of Real Property in the Town of Pike Bay, Cass County, Minnesota, for Taxes for the Year 1960.

Form 5C. MILLER-DAVIS CO., MINNEAPOLIS

* Indicate Type of Property: R-Residential, C-Commercial, I-Industrial, U-Utility, F-Farm, L-Lakeshore, T-Timber, M-Mineral

	IN WHOSE NAME ASSESSED		DESCRIPTION OF PROPERTY: Harding Johndahl Addn SUBDIVISION	Sec. or Lot	Town or Block	Rng.	Number of Acres of Land (Acres 100ths)	No. School District	Indicate Homestead Yes No	Agri. or Seas. Rec. Yes No	Indicate Type of Property	TRUE AND FULL VALUATIONS: LAND Exclusive of Structures and Improvements (Dollars)	BUILDINGS and Other Structures (Dollars)	MACHINERY Permanently Attached to Real Estate (Dollars)	TOTAL True and Full Value (Dollars)	ASSESSED VALUATIONS: RURAL: Homestead Up to $4,000 20% (Dollars)	RURAL: Over $4,000 and Non-Homestead 33⅓% (Dollars)	RURAL: Timber Land Class 3a 20% (Dollars)	ALL OTHER: Homestead Up to $4,000 25% (Dollars)	ALL OTHER: Over $4,000 and Non-Homestead 40% (Dollars)	ALL OTHER: MACHINERY Permanently Attached to Real Estate 33⅓% (Dollars)	ALL OTHER: Seasonal and Recreational Cabins 33⅓% (Dollars)	TOTAL ASSESSED VALUE (Dollars)	Total Assessed Value as Equalized by the Board of Review (Dollars)	FINAL EQUALIZED VALUE (Dollars)
	Edwin & Elsie B. Erickson	1	N. 124.35' of S½ of	8	E			#115	Yes	No	R	40	460		500				125				125		
	" " "	2	" " " N½ of	9					Yes	No	R	40			40				10				10		
	RUSSELL P. & SHIRLEY SMITH	3	S. 8'of E. 107' of LOT	1																					
	" " "	4	E. 107' of LOT	2																					
	" " "	5	N. 51.5' of E. 107' of LOT	3	&		UNPLATTED PORTION OF HUSHINGA COTTAGE ALG.																		
		6																							
		7																							
		8																							
		9																							
		10																							
		11																							
		12																							
		13																							
		14																							
		15																							
		16																							
		17																							
		18																							
		19																							
		20																							
												80	460		540				135				135		

	SOLD FOR TAXES	VALUATIONS BY SCHOOL DISTRICTS AS EQUALIZED BY DEPARTMENT OF TAXATION: District No. 115 Rate ___ Mills (Dollars)	District No. ___ Rate ___ Mills (Dollars)	District No. ___ Rate ___ Mills (Dollars)	District No. ___ Rate ___ Mills (Dollars)	District No. ___ Rate ___ Mills (Dollars)	Tax Including State Homestead ___ Mills ($ cts.)	State Tax on Non-Homestead ___ Mills ($ cts.)	SPECIAL TAXES ($ cts.)	SPECIAL TAXES ($ cts.)	TOTAL TAXES ($ cts.)	PAID	WHEN PAID (Month Day Year)	Number of Receipt	March Settlement 1961 ($ cts.)	June Settlement 1961 ($ cts.)	Penalty ($ cts.)	November Settlement 1961 ($ cts.)	Penalty ($ cts.)	Collections to First Monday in January 1962 ($ cts.)	Penalty ($ cts.)	Delinquent on First Monday in January 1962 ($ cts.)	Total Delinquent Tax and Penalty ($ cts.)	REMARKS
1		H 125					4.26				4.26	1st HALF PAID	OCT 31 1961	6648		21 13		21 13					
												2nd HALF PAID	MAY 10 1961	9138									
2		H 10					3.38				3.38	1st HALF PAID	OCT 31 1961	6648		1 69		1 69					
												2nd HALF PAID	MAY 10 1961	9138									
3																							
4																							
5																							
6																							
7																							
8																							
9																							
10																							
11																							
12																							
13																							
14																							
15																							
16																							
17																							
18																							
19																							
20																							
		H 135					4.64				4.64					22 82		22 82					

Supplemental Plat of Bug E So We Ming Beach | Harding Johndahl Addn | Harding Johndahl Addn | Pike Bay's Plat #5 | Little Wolf Lookout | Personal

Form 51 MILLER-DAVIS CO., MINNEAPOLIS

Assessment Roll and Tax List of Real Property in the Town of Little Bay

* Indicate Type of Property: R-Residential, C-Commercial, I-Industrial, U-Utility, F-Farm, L-Lakeshore, T-Timber, M-Mineral

Cass County, Minnesota, for Taxes for the Year 1960.

	IN WHOSE NAME ASSESSED	DESCRIPTION OF PROPERTY: Subdivision	Sec. or Lot	Town or Block	Rng.	Number of Acres of Land (Acres / 100ths)	Sch. District	Indicate Homestead by Yes or No	Agri. or Seas. Recr. Use Yes or No	* Indicate Type of Property	TRUE AND FULL VALUATIONS: LAND Exclusive of Structures and Improvements (Dollars)	BUILDINGS and Other Structures (Dollars)	MACHINERY Permanently Attached to Real Estate (Dollars)	TOTAL True and Full Value (Dollars)	ASSESSED VALUATIONS: RURAL: Homestead Up to $4,000 20% (Dollars)	RURAL: Over $4,000 and Non-Homestead 33⅓% (Dollars)	ALL OTHER: Timber Class 3e 20% (Dollars)	ALL OTHER: Homestead Up to $4,000 25% (Dollars)	ALL OTHER: Over $4,000 and Non-Homestead 40% (Dollars)	ALL OTHER: MACHINERY Permanently Attached to Real Estate 33⅓% (Dollars)	Seasonal and Recreational Cabins 33⅓% (Dollars)	TOTAL ASSESSED VALUE (Dollars)	Total Assessed Value as Equalized by the Board of Review (Dollars)	FINAL EQUALIZED VALUE (Dollars)
1																								
2																								
3																								
4																								
5																								
6																								
7																								
8																								
9																								
10	Frank Yates					4.41.83					73369	130923		204292	18640	17394	225	8580	1358		6690	52887		
11											73667	131926		205593	18660	17795						53308		
12											75000	134597		209597							8025	54643		
13		Sorfenbe				9.36.28					74900			209387	18660	17725	225	8580	1358		8025	54513	Total	
14																								
15																								
16																								
17																								
18																								
19																								
20																								

	SOLD FOR TAXES	VALUATIONS BY SCHOOL DISTRICTS AS EQUALIZED BY DEPARTMENT OF TAXATION: District No. / Rate / Mills (Dollars)	District No. / Rate / Mills (Dollars)	District No. / Rate / Mills (Dollars)	District No. / Rate / Mills (Dollars)	Tax including State Homestead Mills ($ cts.)	State Tax on Non-Homestead 7.81 Mills ($ cts.)	SPECIAL TAXES ($ cts.)	SPECIAL TAXES ($ cts.)	TOTAL TAXES ($ cts.)	PAID	WHEN PAID (Month Day Year)	Number of Receipt	March Settlement 1961 ($ cts.)	June Settlement 1961 ($ cts.)	Penalty ($ cts.)	November Settlement 1961 ($ cts.)	Penalty ($ cts.)	Collections to First Monday in January 1962 ($ cts.)	Penalty ($ cts.)	Delinquent on First Monday in January 1962 ($ cts.)	Total Delinquent Tax and Penalty ($ cts.)	REMARKS
1																							
2																							
3																							
4																							
5																							
6																							
7																							
8																							
9																							
10	H	11757	15483 = 27240																				
11	H. H	6484	20849 = 27333																				
12		12241	36882 = 54513																				
13																							
14																							
15	Tax																						
16		6,166.24	11,373.78				191.38			17,731.40													
17																							
18																							
19																							
20																							

Supplemental Plat of Bug E Zo Me Ning Beach | Harding Jordahl Add'n | Harding Jordahl | Little Wolf Lookout | 's Plat #3 | Personal

Form 54 — MILLER-DAVIS CO., MINNEAPOLIS

Assessment Roll and Tax List of Real Property in the ..... of ..... Cass County, Minnesota, for Taxes for the Year 1960.

* Indicate Type of Property: R-Residential, C-Commercial, I-Industrial, U-Utility, F-Farm, L-Lakeshore, T-Timber, M-Mineral

	IN WHOSE NAME ASSESSED	DESCRIPTION OF PROPERTY: SUBDIVISION	Sec. or Lot	Town or Block	Rng.	Number of Acres of Land (Acres 100ths)	No. School District	Indicate Homestead Yes or No	Agri. or Seas. Ever Yes or No	* Indicate Type of Property	TRUE AND FULL VALUATIONS: LAND Exclusive of Structures and Improvements	BUILDINGS and Other Structures	MACHINERY Permanently Attached to Real Estate	TOTAL True and Full Value	ASSESSED VALUATIONS: RURAL: Homestead Up to $4,000 20%	RURAL: Over $4,000 and Non-Homestead 33⅓%	ALL OTHER: Timber Land Class 3c 20%	ALL OTHER: Homestead Up to $4,000 25%	ALL OTHER: Over $4,000 and Non-Homestead 40%	MACHINERY Permanently Attached to Real Estate 33⅓%	Seasonal and Recreational Cabins 33⅓%	TOTAL ASSESSED VALUE	Total Assessed Value as Equalized by the Board of Review	FINAL EQUALIZED VALUE
		Highland Park																						
		7124-244 Lic. 10-145-91																						
	Lucille Bergin																							
	Ada J. Gatt Jacobs																							
	Lee J. Dick Jacobs																							
	" " "																							
	" " "																							
1				1																				
2				2																				
3				3																				
4				4																				
5																								
6																								
7																								
8																								
9																								
10																								
11																								
12																								
13																								
14																								
15																								
16																								
17																								
18																								
19																								
20																								

	SOLD FOR TAXES	VALIDATIONS BY SCHOOL DISTRICTS AS EQUALIZED BY DEPARTMENT OF TAXATION: District No. ..... Rate ..... Mills	District No. ..... Rate ..... Mills	District No. ..... Rate ..... Mills	District No. ..... Rate ..... Mills	District No. ..... Rate ..... Mills	District No. ..... Rate ..... Mills	Tax including State Homestead ..... Mills	State Tax on Non-Homestead ..... Mills	SPECIAL TAXES	SPECIAL TAXES	TOTAL TAXES		PAID	WHEN PAID	Number of Receipt	March Settlement 1961	June Settlement 1961	Penalty	November Settlement 1961	Penalty	Collections to First Monday in January 1962	Penalty	Delinquent on First Monday in January 1962	Total Delinquent Tax and Penalty	REMARKS
		Dollars	Dollars	Dollars	Dollars	Dollars	Dollars	$ cts.	$ cts.	$ cts.	$ cts.	$ cts.			Month Day Year		$ cts.	$ cts.	$ cts.	$ cts.	$ cts.	$ cts.	$ cts.	$ cts.	$ cts.	
1													1													
2													2													
3													3													
4													4													
5													5													
6													6													
7													7													
8													8													
9													9													
10													10													
11													11													
12													12													
13													13													
14													14													
15													15													
16													16													
17													17													
18													18													
19													19													
20													20													

Supplemental Plat of Bug E Za Wa Ning Beach | Harding Jondahl | Harding Jondahl Add'n | Little Wolf Lookout | 's Plat #3

Personal