ASSESSMENT & TAX LIST

Pike Bay

1952

Form 1

DIRECTIONS TO ASSESSOR

OFFICE OF COUNTY AUDITOR,

.....County, Minn., ...1952.

To.....*, Assessor of the*.....*of*.....

According to the requirements of law, I herewith deliver to you the Real and Personal Property Assessment Books for the.....*of*.....*for the year 1952, containing a list of all Real Estate subject to taxation, so far as the same have come to my knowledge from any source, and I hereby direct you to assess all Property and make return thereof to me as required by the laws of the State of Minnesota prescribing the duties of the assessor.*

A form of the return to be signed by you is appended in this book.

.....

County Auditor.

Extracts from Laws Relating to the Listing of Personal Property.

(Section Numbers Refer to Minnesota Statutes 1949, as amended)

Sec. 272.01. PROPERTY SUBJECT TO TAXATION. All real and personal property in this state, and all personal property of persons residing therein, * * * is taxable, except such as is by law exempt from taxation.

WHEN LISTED AND ASSESSED

Sec. 273.01 * * * Personal Property shall be listed and assessed annually with reference to its value on May 1, and if acquired on that day, shall be listed by or for the persons acquiring it.

Sec. 273.02. By whom listed. Personal Property shall be listed in the manner following:

1. Every person of full age and sound mind, being a resident of this state, shall list all of his *** personal property.

2. He shall also list separately, and in the name of his principal, all moneys and other personal property invested, loaned, or otherwise controlled by him as agent or attorney.

3. The property of a minor, child or insane person shall be listed by his guardian, or by the person having such property in charge.

4. The property of a person for whom a trustee is appointed shall be listed by the trustee, or if the estate is of a deceased person, by the executor or administrator.

5. The property of a corporation whose assets are in the hands of a receiver, by such receiver.

6. The property of a body politic or corporate, by the proper agent or officer thereof.

7. The property of a firm or company, by a partner or agent thereof.

8. The property of manufacturers and others in the hands of an agent, by such agent in the name of his principal, as merchandise.

Sec. 273.28. Where listed. Except as otherwise in this chapter provided, personal property shall be listed and assessed in the county, town, or district where owner, agent or trustee resides.

Sec. 273.27. Certain personal property; where listed. All household goods and furniture, including clothing of the family, sewing machines, wearing apparel of members of the family, and all personal property actually used by the owner for personal and domestic purposes, or for the furnishing or equipment of the family residence, shall be listed and assessed in the district where the same is usually kept.

Sec. 273.29. Merchants and manufacturers. The personal property pertaining to the business of a merchant or of a manufacturer shall be listed in the town or district where his business is carried on ***.

Sec. 273.30. Farm property of non-resident. When the owner of livestock or other personal property connected with a farm does not reside thereon, the same shall be listed and assessed in the town or district, where the farm is situated. If the farm is situated in several towns or districts, it shall be listed and assessed in the town or district in which the principal place of business of such farm is located.

Sec. 273.32. Elevators, etc., on railroad. All elevators and warehouses, with the machinery and fixtures therein, situated upon the land of any railroad company which are not in good faith owned, operated and exclusively controlled by such company, shall be listed and assessed as personal property in the town or district where situated.

Sec. 273.33. Pipeline Companies. Subdivision 1. Personal property of *** pipeline companies engaged in the business of transporting natural gas, gasoline, or other petroleum products *** shall be listed and assessed in the county, town, or district where the same is usually kept.

Subdivision 2. The personal property, consisting of the pipeline system of mains, pipes and equipment attached thereto, of pipeline companies engaged primarily in the business of transporting natural gas, gasoline or other petroleum products for pipe lines, shall be listed with and assessed by the Commissioner of taxation. This subdivision shall not apply to pipe lines used for products transported through the pipe lines nor to the lines of local distribution gas companies engaged primarily in the business of distributing gas to consumers at retail nor to pipe lines used by the owner thereof to supply natural gas or other petroleum products to consumers at retail in unincorporated villages, towns, or other others, on or before the fifteenth day of November, the commissioner shall certify to the auditor of each county, the amount of such personal property assessment against each company in each district in which such property is located.

Sec. 273.35. Gas and Water Companies. The personal property of gas and water companies shall be listed and assessed in the district where such property is located, except as otherwise in this chapter or other place of business of the company may be located.

Sec. 273.36. Electric Light and Power Companies to be assessed where property is located. Personal property of electric light and power companies having a fixed situs in any city, village, or borough in this state shall be listed and assessed where situated, without regard to where the principal or other place of business of the company is located.

Sec. 273.37. Electric Light and Power Companies and others acquiring personal property with situs outside corporate limits of Villages, Cities, and Boroughs. Subdivision 1. Personal property of electric light and power companies, and other individuals and partnerships supplying electric light and power, shall be listed and assessed in the district where such property is located and hereafter shall be listed and assessed in the district where situated, except as otherwise provided.

Subdivision 2. All transmission and distribution lines, and equipment attached thereto, having a fixed situs outside the corporate limits of villages, cities and boroughs, except distribution lines taxed as provided in Section 273.40 and 273.41, shall be listed with and assessed by the commissioner of taxation, on the property where situated. The commissioner shall assess such property at the percentage of true and full value fixed by law; and, on or before the fifteenth day of November, certify to the auditor of each county, the amount of such property is located the amount of the assessment made against each company and person owning such property.

Sec. 273.23. Merchants; Corporations. Every merchant required to list his property shall state also the value of his property pertaining to his business as a merchant. No consignee shall be required to list for taxation any property the product of this state, nor the value of any property consigned to him from any other place for the sole purpose of being stored or forwarded, if he has no interest in such property, and derives no profit from its sale.

Sec. 273.24. Manufacturers. Every manufacturer required to list his property shall state also the value of all articles purchased, received, or otherwise in his hands, manufactured, being used, in whole or in part, in any process of manufacturing, compiling, rectifying or bottling, and every manufacturer and person owning a manufacturing establishment of any kind shall list, as part of his manufacturer's stock, the value of all engines, machinery, tools, and implements used or designed to be used in any such process, except such fixtures as have been considered real property.

Sec. 273.44. Estates of decedents. The personal property of the estate of a deceased person shall be listed and assessed at the place of residence of the decedent at death.

Sec. 273.45. Property under Guardianship. The personal property of a ward under guardianship shall be listed and assessed where the guardian resides and of every other person under guardianship, where the ward resides.

Sec. 273.46. Assignees and receivers. Personal property in the hands of an assignee or receiver shall be listed and assessed at the place of taxing before his appointment.

Sec. 273.47. Property moved between May 1 and July 1. The property of a person moving from one county, town, or district to another between May 1 and July 1, shall be assessed in either in which he is first called upon by the assessor. A person moving into this state from another state between said dates shall list the property owned by him on May 1 of such year in the county, town, or district in which he resides on the date of the assessment, to the extent that he is held for tax in the current year on the property in another state.

Sec. 273.48. Where listed in case of doubt. In case of doubt as to the proper place of listing personal property or where it cannot be listed as in this chapter provided, if between places in the same county, the place for listing and assessing shall be determined by the county board of equalization; and if between different counties, or places in different counties, by the County Commissioner of taxation.

Sec. 273.25. Lists to be verified. Every person required to list property for taxation shall make and deliver to the assessor, when requested by him, a verified statement of all personal property owned by him on May 1 of the current year. He shall also make separate statements in like manner of all personal property in his possession or under his control which *** he is required to list for taxation as agent or attorney, guardian, parent, trustee, executor, administrator, receiver, accounting officer, partner, trustee, or in other capacity ***.

Sec. 273.65. Examination under oath. Whenever the assessor shall be of the opinion that the person listing property for himself, or for any other person, company, or corporation, has not made a full, fair, and complete list thereof, he may examine such person under oath in regard to the amount of the property he is required to list; and, if such person shall refuse to make full discovery under oath, the assessor may list the property of such person, or his principal according to his best information and belief.

Sec. 273.66. Failure to obtain list. In case of failure to obtain a complete or correct list, the assessor shall ascertain the amount of value of such property, and assess the same at such amount as he believes to be the true value thereof. When requested, he shall sign and deliver to the person assessed a copy of the statement showing the valuation of the property so listed.

Sec. 273.30. Assessors may enter dwellings, etc. Any officer authorized by law to assess property for taxation may, when necessary to the proper performance of his duties, enter any dwelling house, building, or structure, and view the same and the property therein.

Sec. 520.05. False statement regarding taxes. Every person who, in making any statement, oral or written, which is required or authorized by law to be made as a basis of imposing or reducing any tax or assessment, who shall wilfully make any statement as to any material matter which he knows to be false, shall be guilty of a misdemeanor.

Sec. 273.13. Classification of property—Subdivision 1. How classified. All real and personal property subject to a general property tax and not subject to any gross earnings or other lieu tax is hereby classified for purposes of taxation as provided by this section.

Subdivision 2. Class 1. Iron ore whether piled or unmined shall constitute Class one and shall be valued and assessed at fifty (50) per cent of its true and full value. ***

Class 1a. All direct products of the blast and open hearth furnaces that are utilized in the form produced and are not further processed, shall constitute class 1a and shall be valued and assessed at 15 per cent of the full and true value thereof.

Subdivision 3. Class 2. All household goods and furniture, including clocks, musical instruments, sewing machines, wearing apparel of members of the family and all personal property actually used by the owner for personal and domestic purposes, or for the furnishing or equipment of the family residence, shall constitute class two and shall be valued and assessed at 25 per cent of the full and true value thereof.

Subdivision 4. Class 3. All agricultural products, except as provided by class three "a" and class three "b" shall constitute class three "c" and shall be valued and assessed at 25 per cent of the full and true value thereof.

Subdivision 4. Class 3. All agricultural products, except as provided by class three "a" and class three "b" and class three "c" shall constitute class three "d" and shall be valued and assessed at 25 per cent of the full and true value thereof.

Subdivision 4. Class 3. All agricultural products, except as provided by class three "a" and class three "b" and class three "c" and class three "d" shall constitute class three "e" and shall be valued and assessed at 25 per cent of the full and true value thereof.

Subdivision 5. Class 3a. All agricultural products in the hands of the producer shall constitute class three "a" and shall be valued and assessed at 10 per cent of full and true value thereof.

* * *

Subdivision 6. Class 3d. Livestock, poultry, all horses, mules, and other stock used exclusively for agricultural purposes, all agricultural tools, implements, and machinery used by farmers in their farming and agricultural pursuit shall constitute class three "d" and shall be valued and assessed at 20 per cent of the full and true value thereof.

Subdivision 9. Class 4. All property not otherwise included in the preceding classes and not specifically exempt from taxation shall be valued and assessed at forty (40) per cent of the full and true value thereof.

Minnesota Statutes 1949, Section 270.07. The Commissioner of Taxation shall prescribe the form of all blanks and books required under this chapter . . .

Minnesota Statutes 1949, Section 273.03, as amended. The county auditor shall annually provide the necessary assessment books and blanks at the expense of the county, for and to correspond with each assessment district in the county, in the real property assessment book, complete lists of all lands or lots subject to taxation, showing the names of the owners, if to him known; and, if unknown, so stated opposite each tract or lot, the number of acres, and the lots or parts of lots or blocks, included in each description of property.***

The assessors and at least one member of each local board of review shall meet at the office of the county auditor on a day to be fixed by the commissioner of taxation for the purpose of receiving instructions as to their duties under the laws of the state. Each assessor and board of review member attending such meetings shall receive as compensation for such service the sum of $6.00 per day for each day necessarily consumed in attending such meeting, and mileage at the rate of five cents per mile for each mile necessarily traveled in going from his home to and returning from the county-seat, to be computed by the usually traveled route, and paid out of the county treasury upon the warrant of the county auditor.

The forms in this book are prescribed for the 1952 assessment by G. HOWARD SPAETH, Commissioner of Taxation.

INDEX TO SECTIONS

SECTION	PAGE
Sec. 1	
" 2	
" 3	
" 4	
" 5	
" 6	
" 7	
" 8	
" 9	
" 10	
" 11	
" 12	
" 13	
" 14	
" 15	
" 16	
" 17	
" 18	
" 19	
" 20	
" 21	
" 22	
" 23	
" 24	
" 25	
" 26	
" 27	
" 28	
" 29	
" 30	
" 31	
" 32	
" 33	
" 34	
" 35	
" 36	

For Convenience of Auditor in Showing Boundaries of School Districts

Township No. 145 *Range No.* 31 *Mer. P. M.*

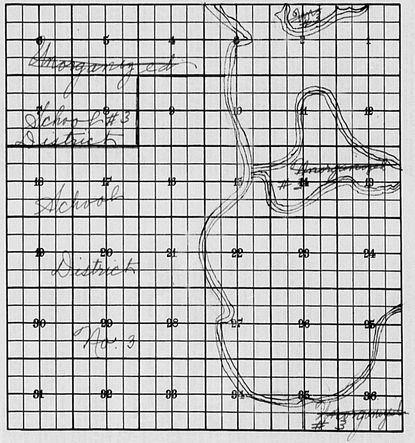

Unorg. Sch. Dist. became #3 on 8-2-52

Returns Showing Grain Received in or Handled by Elevators, Warehouses and Mills in the ..... of ..... in the County of ..... for the Year Ending May 1, 1952.

NAMES OF OWNERS	ADDRESS	Bushels of Wheat	Bushels of Soy Beans	Bushels of Flax	Total No. of Bushels of Wheat, Soy Beans and Flax	★ Tax of ½ Mill per Bushel Dollars	Cts.	Bushels of Corn	Bushels of Barley	Bushels of Rye	Bushels of Oats	Bushels of Buckwheat	Bushels of all Other Grains	Total No. Bushels Corn, Barley, Rye, Oats, Buckwheat and all Other Grains	★ Tax of ½ Mill Per Bushel Dollars	Cts.	★ Total Tax Dollars	Cts.	REM

Note ★ Assessors will not fill these Columns

SUMMARY OF TAX COLLECTION

Original Levy - - - - -	$20,023.90	
Additions - - - - - -	$ 2.94	
		$20026.84
Abatements - - - - - - - - - -		$ 157.00
		$19869.84

COLLECTIONS

March Settlement - - - - -	$9401.42	
June Settlement - - - - -	$4900.34	
November Settlement - - - - -	$2787.02	
January Settlement - - - - -	$ 269.82	$17368.60
		$2501.24
Over Collected - - - - - -	$ 23.88	
Under Collected - - - - - -	$	
Delinquent - - - - - - -	$2525.12	$2501.24
Total - - - - - - - - - - - -		$19869.84

TABULAR SCHEDULE OF VALUATIONS,

LEVIED IN THE Town OF Pike Bay

RATES AND TAXES

COUNTY OF CASS, STATE OF MINNESOTA

School District No.	Agricultural Lands (Dollars)	Non-Agricultural Lands (Dollars)	Personal Property (Dollars)	Total Value of all Property except Money and Credits (Dollars)	Rate of State Taxes: Total Rate of State Tax (Mills)	Rate of County Taxes: Rev. (Mills)	R. & B. (Mills)	Welfare (Mills)	Bonds and Int. (Mills)	(Mills)	(Mills)	Total Rate of County Tax (Mills)	Rate of Town Taxes: Rev. (Mills)	R. & B. (Mills)	Drag Tax (Mills)	State Loan (Mills)	Fire (Mills)	(Mills)	(Mills)	Total Rate of Town Tax (Mills)
2 (Sec. 9-10-11-13-15, 17-18-19-20-21, 27-28-29-30-31, 33-34-35; Pike Bay Twp. Sec. 1-2-3-4-5-6-7-8-9-10-11-12-13-14-15-16-17-18-19-20-21-22-23-24-25-26-27-28-29-30-31-32-33-34-35; Shelvin Twp. Sec. 3-4-5-6-7-8-9-10-11-12-13-14-15-16-17-18-19-20-21-22-23-24-25-26-27-28-29-30-31-32-33-34-35; Hackensack Twp. Sec. 1-2-3-4-5-6-7-8-9-10-11-12-13-14-15-16-17-18-19-20-21-22-23-24-25-26-27-28-29-30-31-32-33-34-35; Ind. Sch. Dist. No. 3-4-5-6-7-8-9-10-11-12-13-14-15-16-17-18-19-20-21-22-23-24-25-26-27-28-29-30-31-32-33-34-35)	21437	10984	21167	53588	H. 4.58	27.1	12.8	51.3	14.3			105.5	3.8	2.7	1.	.8			8.3
3 (Sec. 2-3-4-5-6-7-8-9-10-15-16-17-18-19-20-21-22-23-24-25-26-27-28-29-30-31-32-33-34-35; Ind. Sch. Dist. No. 3-4-5-6-7-8-9-10-11-12-13-14-15-16-17-18-19-20-21-22-23-24-25-26-27-28-29-30-31-32-33-34-35)	8491	5666	25968	40125	N. II. 2.26														
	29928	16650	47135	93713	6.84														

School District No.	Local 1 Mill (Mills)	Special (Mills)	State Loan (Mills)	Deficiency (Mills)	Tuition (Mills)	Transportation (Mills)	C.O. (Mills)	#3 B.t.d. (Mills)	Un B.t.d. (Mills)
2	1.	20.	17.	30.		3.	5.	10.	
	1.	40.	17.	30.		3.	5.	10.	
3	1.	20.		30.		3.	5.	10.	3.
	1.	40.		30.		3.	5.	10.	3.

Assessed Value	Rural	All Other	Personal Property	Total
Homestead	17852	6408		24,260
Non-Homestead	13958	8360	47135	69,453
Total	31,810	14,768	47,135	93,713

School District No.	Total Rate of Sch'l Tax (Mills)	Total Rate of all Taxes (Mills)	Local 1 Mill	Special	State Loan	Def.	Drang.	C.O.	#3 B.t.d.	Un B.t.d.	Total School Taxes
2	86.	244.31	21444	42874	36443	64311	6431	10719	21437		184459
	106.	224.38	32215	128604	34657	96453	9645	16076	32151		340801
	72.	190.38	849	16982		25473	2547	4246	8491	2547	61135
	92.	210.38	3163	126536		94902	9490	15817	31634	9490	291032
3			9371	314996	91100	281139	28113	46858	93713	12037	877327

TAXES LEVIED — LOCAL 1 MILL AND SPECIAL SCHOOL TAXES BY DISTRICTS

FUNDS	Rate	Amounts
State —Non-Homestead,		15690
State — Homestead,		44927
County Revenue,		253953
County Road and Bridge,		119953
County Welfare,		480748
Bonds and Interest		134010
		938664
Town Revenue,		35611
Town Road and Bridge,		25303
Town Drag,		9371
Town State Loan,		
None		7497
		77782
School Local 1 Mill,		9371
School Special,		314996
School State Loan,		91100
Deficiency		281139
Tuition		
Transportation		28113
B.t.d. Un		12037
B.t.d. #3		93713
Capital Outlay		46858
		877327
		2002390

ALL OTHER TAXES

Total Taxes Real Estate 97064.84

Pers. Prop. 10319.06

Total 20,023.90

Total Levy, $ 20,023.90

Total Number of Acres 94.62.00

State of Minnesota, } ss.
COUNTY OF CASS

I, A. C. Peterson, Auditor of said County and State aforesaid, do hereby certify that the foregoing is a true and correct Schedule, showing the valuation of all the taxable property, in the Town of Pike Bay, in said County, the several rates of Taxation and Totals of the several Tax Funds levied thereon for the year A. D. 1932.

Witness my hand and official seal, this 3rd day of January A. D. 1933

SEAL

A. C. Peterson, County Auditor
By Helen Ribbon, Deputy

COLLECTIONS OF TAXES OF 195 , OF , CASS COUNTY, MINNESOTA

FUNDS	MARCH SETTLEMENT 19__	JUNE SETTLEMENT 19__	NOV. SETTLEMENT 19__	Amount Collected from Nov. 11__ to First Monday in Jan. 19__	REDUCTIONS		Total Reductions and Collected	BALANCE UNCOLLECTED	ADDITIONS		Total Uncollected to First Monday in January, 19__
State—Non-Homestead,	9489	2722	1618	146							
State—Homestead,	19714	10761	6031	607							
County Revenue,	116650	63675	35684	3591							
County Road and Bridge,	55097	30075	16854	1696							
County Welfare,	220716	120536	67549	6798							
County Bond and Interest,	61553	33600	18827	1895							
Town Revenue,	16357	8929	5004	504							
Town Road and Bridge,	11622	6344	3555	358							
Town Drag,	4304	2350	1317	133							
Town State Loan,											
Tax	3444	1880	1053	106							
School Local 1 Mill,	4305	2350	1317	132							
School Special,	170346	67431	37780	2891							
School State Loan,	32649	23738	16949	1659							
Deficiency	129133	70489	39502	3976							
Tuition											
Transportation	129112	7049	3950	397							
B+D.	18492										
C.D.	21522	11748	6584	663							
B+D(#3)	24553	23497	13167	1325							
B+D(Ch)	7144	2860	958	105							
	940147	490034	279702	269982							

		LOCAL 1 MILL	SPECIAL	STATE LOAN	Deficiency Trans.		B+D.	C.D.	B+D(#3)	B+D(Ch)	TOTALS
MARCH SETTLEMENT	School District No.										
	3 na	1849	73967	31436	55475	55547	18492	9246			176012
	3 a	74	1474	1253	2211	221		368	737		6338
	3 a	18	356		534	53		89	178	53	1281
	3 na	2364	94549		70913	7091		11817	23634	7091	217465
	Totals	4305	170346	32689	129133	12912	18492	21522	24553	7144	421096
JUNE SETTLEMENT	School District No.										
	3 a	416	8319		12479	1248		2080	4160	1248	29950
	3 na	537	21492		16119	1612		2687	5373	1612	49432
	3 a(#1)	912	18234	15499	27351	2735		4558	9117		78406
	3 na(#1)	485	19386	8239	14540	1454		2423	4847		51374
	Totals	2350	67431	23738	70489	7049		11748	23497	2860	209162
NOVEMBER SETTLEMENT	School District No.										
	3a	146	2916		4374	437		728	1458	437	10497
	3na	174	6957		5218	522		870	1739	522	16002
	3a	499	9974	8478	14961	1496		2493	4987		42888
	3na	498	19933	8471	14949	1495		2492	4983		62821
	Totals	1317	37780	16949	39502	3950		6584	13167	959	122208
NOVEMBER to JANUARY	School District No.										
	(#1) 3 a	85	1709	1453	2564	256		427	855		7349
	(#1) 3 na	12	485	206	364	36		61	121		1285
	(#2) 3 a	35	697		1048	105		175	349	105	2514
	Totals	132	2891	1659	3976	397		663	1325	105	11148
ADDITIONS	School District No.										
	Totals										
REDUCTIONS	School District No.										
	Totals										

Assessment Roll and Tax List of Real Property in the Town of Pike Bay, Cass County, Minnesota, for Taxes for the Year 1952.

Form 5CD (52) BLUE-GITE BINDERY, MINNEAPOLIS

	IN WHOSE NAME ASSESSED	TO WHOM TRANSFERRED	DESCRIPTION OF PROPERTY: SUBDIVISION	Sec. or Lot	Town or Block	Rng.	Number of Acres of Land: Acres	Tenths	No. School District	Inf-ions Homes Tax or No	Inf-ions Apl-ble Tax or No	TRUE AND FULL VALUATIONS: LAND Exclusive of Structures and Improvements (Dollars)	BUILDINGS and Other Structures (Dollars)	MACHINERY Permanently Attached to Real Estate (Dollars)	TOTAL True and Full Value (Dollars)	ASSESSED VALUATIONS: RURAL: Homestead Up to $4,000 20% (Dollars)	RURAL: Over $4,000 and Non-Homestead 33⅓% (Dollars)	ALL OTHER: Homestead Up to $4,000 25% (Dollars)	ALL OTHER: Over $4,000 and Non-Homestead 40% (Dollars)	MACHINERY Permanently Attached to Real Estate 33⅓% (Dollars)	TOTAL ASSESSED VALUE (Dollars)	Total Assessed Value as Equalized by the Board of Review (Dollars)	FINAL EQUALIZED VALUE (Dollars)
1			N E ¼ of N E ¼																				
2			N W ¼ of N E ¼																				
3			S W ¼ of N E ¼																				
4			S E ¼ of N E ¼																				
5																							
6			N E ¼ of N W ¼																				
7			N W ¼ of N W ¼																				
8			S W ¼ of N W ¼																				
9			S E ¼ of N W ¼																				
10																							
11			N E ¼ of S W ¼																				
12			N W ¼ of S W ¼																				
13			S W ¼ of S W ¼																				
14			S E ¼ of S W ¼																				
15																							
16			N E ¼ of S E ¼																				
17			N W ¼ of S E ¼																				
18			S W ¼ of S E ¼																				
19			S E ¼ of S E ¼																				
20																							

	SOLD FOR TAXES	VALUATIONS BY SCHOOL DISTRICTS AS EQUALIZED BY DEPARTMENT OF TAXATION: District No.... Rate.... ....Mills (Dollars)	District No.... Rate.... ....Mills (Dollars)	District No.... Rate.... ....Mills (Dollars)	District No.... Rate.... ....Mills (Dollars)	District No.... Rate.... ....Mills (Dollars)	District No.... Rate.... ....Mills (Dollars)	Tax including State Homestead ....Mills ($ cts.)	State Tax on Non-Homestead ....Mills ($ cts.)	SPECIAL TAXES ($ cts.)	TOTAL TAXES ($ cts.)		PAID	WHEN PAID: Month	Day	Year	Number of Receipt	March Settlement 1953 ($ cts.)	June Settlement 1953 ($ cts.)	Penalty ($ cts.)	November Settlement 1953 ($ cts.)	Penalty ($ cts.)	Collections to First Monday in January 1954 ($ cts.)	Penalty ($ cts.)	Delinquent on First Monday in January 1954 ($ cts.)	Total Delinquent Tax and Penalty ($ cts.)	REMARKS
1												1															
2												2															
3												3															
4												4															
5												5															
6												6															
7												7															
8												8															
9												9															
10												10															
11												11															
12												12															
13												13															
14												14															
15												15															
16												16															
17												17															
18												18															
19												19															
20												20															

Assessment Roll and Tax List of Real Property in the Town of Pike Bay, Cass County, Minnesota, for Taxes for the Year 1952.

Form 3CD (52) ~~WILD RICE REPORT, MINNESOTA~~

	IN WHOSE NAME ASSESSED	TO WHOM TRANSFERRED	DESCRIPTION OF PROPERTY: SUBDIVISION	Sec. or Lot	Town or Block	Rng.	Number of Acres of Land: Acres	100ths	No. School District	Indicate Homestead Tax or No	Indicate Agricultural Tax or No	TRUE AND FULL VALUATIONS: LAND Exclusive of Structures and Improvements (+50%)	BUILDINGS and Other Structures (+10%)	MACHINERY Permanently Attached to Real Estate	TOTAL True and Full Value	ASSESSED VALUATIONS: RURAL: Homestead Up to $4,000 20%	RURAL: Over $4,000 and Non-Homestead 33⅓%	ALL OTHER: Homestead Up to $4,000 25%	ALL OTHER: Over $4,000 and Non-Homestead 40%	MACHINERY Permanently Attached to Real Estate 33⅓%	TOTAL ASSESSED VALUE	Total Assessed Value as Equalized by the Board of Review	FINAL EQUALIZED VALUE
							Acres					Dollars	Dollars	Dollars	Dollars	Dollars	Dollars	Dollars	Dollars	Dollars	Dollars	Dollars	Dollars
			1 NE ¼ of NE ¼	2	145	31			~~Nor~~ 2														
			2 NW ¼ of NE ¼																				
			3 SW ¼ of NE ¼																				
			4 SE ¼ of NE ¼																				
			5																				
			6 NE ¼ of NW ¼																				
			7 NW ¼ of NW ¼																				
	Gustave A. & Grace M. Peterson		8 ~~S W ¼ of N W ¼~~ } Lot 1									435	1869		2304		768			768			
			9 ~~S E ¼ of N W ¼~~ }				25	25		Nr		415	1700		2115		705			705			
			10																				
			11 NE ¼ of SW ¼																				
			12 NW ¼ of SW ¼																				
			13 SW ¼ of SW ¼																				
			14 SE ¼ of SW ¼																				
			15																				
			16 NE ¼ of SE ¼																				
			17 NW ¼ of SE ¼																				
			18 SW ¼ of SE ¼																				
			19 SE ¼ of SE ¼																				
			20																				
							25	25				435 415	1869 1700		2304 2115		768 705			768 705			

VALUATIONS BY SCHOOL DISTRICTS AS EQUALIZED BY DEPARTMENT OF TAXATION

SOLD FOR TAXES	District No. 2 Rate 18.58 Mills Dollars	District No. Rate Mills Dollars	District No. Rate Mills Dollars	District No. Rate Mills Dollars	Tax including State Homestead ..... Mills $ cts.	State Tax on Non-Homestead 7.76 Mills $ cts.	SPECIAL TAXES $ cts.	TOTAL TAXES $ cts.		PAID	WHEN PAID Month Day Year	Number of Receipt	March Settlement 1953 $ cts.	June Settlement 1953 $ cts.	Penalty $ cts.	November Settlement 1953 $ cts.	Penalty $ cts.	Collections to First Monday in January 1954 $ cts.	Penalty $ cts.	Delinquent on First Monday in January 1954 $ cts.	Total Delinquent Tax and Penalty $ cts.	REMARKS
									1													
									2													
									3													
									4													
									5													
									6													
									7													
									8													
	768		768	161 58		1.74		163 32	9	PAID IN FULL	MAY 29 1953	9326		163 32								
									10													
									11													
									12													
									13													
									14													
									15													
									16													
									17													
									18													
									19													
									20													
	768		768	161 58		1.74		163 32						163 32								

AB _ BOOK FOLIO
PERCENTAGE-OWNERSHIP ALLY
PLAT 23
Lot 1 Block 1
SECTION 6 PLAT 23

Assessment Roll and Tax List of Real Property in the Town of Pike Bay, Cass County, Minnesota, for Taxes for the Year 1952.

Form SCD (52) WILLIS-GUYE COMPANY, MINNEAPOLIS

	IN WHOSE NAME ASSESSED	TO WHOM TRANSFERRED	DESCRIPTION OF PROPERTY: SUBDIVISION	Sec. or Lot	Town or Block	Rng.	Number of Acres of Land: Acres	100ths	No. School District	Indicate Homestead Tax or No	Indicate Agricultural Tax or No	TRUE AND FULL VALUATIONS: LAND Exclusive of Structures and Improvements (18%)	BUILDINGS and Other Structures (10%)	MACHINERY Permanently Attached to Real Estate	TOTAL True and Full Value	ASSESSED VALUATIONS: RURAL: Homestead Up to $4,000 20%	RURAL: Over $4,000 and Non-Homestead 33⅓%	ALL OTHER: Homestead Up to $4,000 25%	ALL OTHER: Over $4,000 and Non-Homestead 40%	MACHINERY Permanently Attached to Real Estate 33⅓%	TOTAL ASSESSED VALUE	Total Assessed Value as Equalized by the Board of Review	FINAL EQUALIZED VALUE
												Dollars	Dollars	Dollars	Dollars	Dollars	Dollars	Dollars	Dollars	Dollars	Dollars	Dollars	Dollars
1	~~Ewa DeGoor~~ Elisabeth Schneider		~~Lot 1 less 147 acs~~ ~~NE¼ of NE¼~~	3	145	31	53		3	~~Hm~~ yes		685			685	137					137	137	
2	~~Joseph & Elizabeth~~ Schneider		147 acs of Lot 1 ~~NW¼ of NE¼~~				147			No		350	290		640	128					128	128	
3												33			33		10				10	10	
4												55	800		855						855	855	
5	Francis B. Marty		~~SW¼ of NE¼~~ Lot 3				23	75		yes		85	725		810	162					162	162	
6			SE¼ of NE¼																				
7			NE¼ of NW¼																				
8	KATE ~~Elton H.~~ Nelson		~~NW¼ of NW¼~~ Lot 2				35	25		No		223			222		38				74		
9	Moses & Laura Morris		E½ of SW¼ of NW¼				20			"		210			210		70				70		
10	Selah & Bessie Myrtle Shilcox		SW¼ of NW¼				40			"		126			126		42				42		
11	Clarence & Dorothy Farmenter		NE¼ of SW¼				20			No		126			126		42				42		
12			NW¼ of SW¼																				
13			SW¼ of SW¼																				
14			SE¼ of SW¼																				
15																							
16			NE¼ of SE¼																				
17			NW¼ of SE¼																				
18			SW¼ of SE¼																				
19			SE¼ of SE¼																				
20																							
							193	59				1154	1120		2274	315	253				568	530	

VALUATIONS BY SCHOOL DISTRICTS AS EQUALIZED BY DEPARTMENT OF TAXATION

	District No. 31 Rate 38 Mills	District No. ..... Rate ..... Mills	District No. ..... Rate ..... Mills	District No. ..... Rate ..... Mills	District No. ..... Rate ..... Mills	District No. ..... Rate ..... Mills
	Dollars	Dollars	Dollars	Dollars	Dollars	Dollars
1	137					
2	11					
3	178					
4						
5						
6						
7	74					
8	42					
9	84					
10	42					
11						
12						
13						
14						
15						
16						
17						
18						
19						
20						
	315					
	253					
	568					

	SOLD FOR TAXES	Tax including State Homestead ..... Mills	State Tax on Non-Homestead 2.26 Mills	SPECIAL TAXES	TOTAL TAXES	PAID	WHEN PAID: Month	Day	Year	Number of Receipt	March Settlement 1953	June Settlement 1953	Penalty	November Settlement 1953	Penalty	Collections to First Monday in January 1954	Penalty	Delinquent on First Monday in January 1954	Total Delinquent Tax and Penalty	REMARKS
		$ cts.		$ cts.	$ cts.						$ cts.	$ cts.	$ cts.	$ cts.	$ cts.	$ cts.	$ cts.	$ cts.	$ cts.	
1		26 08			26 08	2nd Half Paid 1st Half Paid	NOV 25 1953 JUN 24 1953			13336 7446				13 04	37	13 04	104			
2		2 10	02		2 12	PAID IN FULL	MAY 20 1953			9327		2 12								
3		33 88			33 88	PAID IN FULL	FEB 11 1953			777	33 88									
4																				
5																				
6																				
7	SOLD FOR TAXES	14 08	16		14 24	PAID IN FULL	SEP 22 1953			13250				14 24	43					
8		8 00	10		8 10													8 10	8 91	
9	SOLD FOR TAXES	16 00	18		16 18	PAID IN FULL	SEP 5 1953			12916				16 18	49					
10		8 00	10		8 10	PAID IN FULL	OCT 1 1953			15 16				8 10	25					
11																				
12																				
13																				
14																				
15																				
16																				
17																				
18																				
19																				
20																				
		108 14	56		108 70						33 88	2 12		51 56		13 04		8 10		

Assessment Roll and Tax List of Real Property in the Town of Pike Bay, Cass County, Minnesota, for Taxes for the Year 1952.

Form SCD (53) MILLS-STATE PRINTING, MINNEAPOLIS

	IN WHOSE NAME ASSESSED	TO WHOM TRANSFERRED		DESCRIPTION OF PROPERTY: SUBDIVISION	Sec. or Lot	Town or Block	Rng.	Number of Acres of Land: Acres	100ths	No. School District	Indicates Homestead Tax or No	Indicates Agricultural Tax or No	TRUE AND FULL VALUATIONS: LAND Exclusive of Structures and Improvements	BUILDINGS and Other Structures	MACHINERY Permanently Attached to Real Estate	TOTAL True and Full Value	ASSESSED VALUATIONS: RURAL: Homestead Up to $4,000 20%	RURAL: Over $4,000 and Non-Homestead 33⅓%	ALL OTHER: Homestead Up to $4,000 25%	ALL OTHER: Over $4,000 and Non-Homestead 40%	ALL OTHER: MACHINERY Permanently Attached to Real Estate 33⅓%	TOTAL ASSESSED VALUE	Total Assessed Value as Equalized by the Board of Review	FINAL EQUALIZED VALUE
								Acres	100ths				Dollars	Dollars	Dollars	Dollars	Dollars	Dollars	Dollars	Dollars	Dollars	Dollars	Dollars	Dollars
	State of Minnesota		1	~~N½ of NW¼~~ Lot 1	4	145	31			3 Tax															
			2	~~N½ of NW¼~~ Lot 2																				
	Ida May Bailey		3	SW¼ of NE¼				40			Yes		300			300	60					63 / 60		
	Ida May & Frank R. Bailey		4	SE¼ of NE¼				40			"		255	750		1005	201					219 / 201		
			5																					
	Edwin & Nora Barness (BARGNESS)		6	~~N½ of NW¼~~ Lot 3				43	25		No		129			129		43				43		
	Ralph & Mable M. Benjamin		7	~~N½ of NW¼~~ Lot 4				42	81		Yes		255	250		505	101					109 / 101		
	First National Bank, Park Rapids		8	SW¼ of NW¼				40			"		280	50		330	66					80 / 66		
	" " "		9	SE¼ of NW¼				40			"		80			80	16					20 / 16		
			10																					
	Forrest Hinkle		11	NE¼ of SW¼				40			No		170	100		270		40				40		
	Yvonne W. Sanders		12	NW¼ of SW¼				40			Yes		180	150		330	66					66		
	Josephine C. Lund (Hillsboro Text. Inc.)		13	SW¼ of SW¼				40			No		162			162		54				54		
	Roy C. & Viola M. Yamache		14	SE¼ of SW¼				40			Yes		205	725		930	186					203 / 186		
			15																					
	Lars Hjelmstad		16	NE¼ of SE¼				40			"		200			200	40					42 / 40		
	Forrest Hinkle		17	NW¼ of SE¼				40			No		216			216		72				75 / 72		
	Jay R. & Hulda Wells		18	SW¼ of SE¼				40			Yes		200	170		370	62					62 / 62		
	Lars Hjelmstad		19	SE¼ of SE¼				40			"		225	270		495	99					107 / 99		
			20																					
								566	06				2857	2405		5654	897	259				1340 / 1156		

	SOLD FOR TAXES	VALUATIONS BY SCHOOL DISTRICTS AS EQUALIZED BY DEPARTMENT OF TAXATION: District No. ..... Rate ..... Mills	Dist. No. 9 Rate 49.49 Mills	District No. ..... Rate ..... Mills	District No. ..... Rate ..... Mills	District No. ..... Rate ..... Mills	District No. ..... Rate ..... Mills	Tax Including State Homestead ..... Mills	State Tax on Non-Homestead 2.4 2.2 Mills	SPECIAL TAXES	TOTAL TAXES		PAID	WHEN PAID: Month Day Year	Number of Receipt	March Settlement 1953	June Settlement 1953	Penalty	November Settlement 1953	Penalty	Collections to First Monday in January 1954	Penalty	Delinquent on First Monday in January 1954	Penalty	Total Delinquent Tax and Penalty	REMARKS
		Dollars	Dollars	Dollars	Dollars	Dollars	Dollars	$ cts.	$ cts.	$ cts.	$ cts.						$ cts.	$ cts.	$ cts.	$ cts.	$ cts.	$ cts.	$ cts.	$ cts.	$ cts.	
1												1														
2												2														
3	SOLD FOR TAXES	#63						1200			1200	3													1200	
4	SOLD FOR TAXES	#219						4170			4170	4													4170	
5												5														
6		45						856	10		866	6	PAID IN FULL	MAY 29 1953	6217		866									
7	SOLD FOR TAXES	#109						2076			2076	7													2076	
8		#70						1332			1332	8													1332	1465
9		#17						324			324	9													324	356
10												10														
11	SOLD FOR TAXES	96						1828	22		1850	11													1850	
12		#71						1352			1352	12	PAID IN FULL	MAY 29 1953	9329		1352									
13		57						1086	12		1098	13													1098	1208
14		#203						3864			3864	14	PAID IN FULL	MAY 29 1953	9440		3864									
15												15														
16	SOLD FOR TAXES	#42						800			800	16													800	
17	SOLD FOR TAXES	75						1428	18		1446	17													1446	
18		#66						1256			1256	18	PAID IN FULL	MAY 29 1953	9329		1256									
19	SOLD FOR TAXES	#107						2038			2038	19													2038	
20												20														
		#967						23610	62		23672						7338								16334	
		273																								
		1240																								

Form 3CD (52) MILLER-DUTTON COMPANY, MINNEAPOLIS

	In Whose Name Assessed	To Whom Transferred	Description of Property: Subdivision	Sec. or Lot	Town or Block	Rng.	Number of Acres of Land: Acres	100ths	No. School District	Indicate Homestead Yes or No	Indicate Agricultural Yes or No	True and Full Valuations: Land Exclusive of Structures and Improvements	Buildings and Other Structures	Machinery Permanently Attached to Real Estate	Total True and Full Value	Assessed Valuations: Rural: Homestead Up to $4,000 20%	Rural: Over $4,000 and Non-Homestead 33⅓%	All Other: Homestead Up to $4,000 25%	All Other: Over $4,000 and Non-Homestead 40%	Machinery Permanently Attached to Real Estate 33⅓%	Total Assessed Value	Total Assessed Value as Equalized by the Board of Review	Final Equalized Value
							Acres	100ths				Dollars	Dollars	Dollars	Dollars	Dollars	Dollars	Dollars	Dollars	Dollars	Dollars	Dollars	Dollars
1	Della Magoon		Pt 33 1/3 rds of E 48 rds of N 1/2 of N 1/2, Lot 1	5	145	31	10		3		No	65	150		215		80				80	74	
2	~~Oliver L. Grandy~~	David Roy	NW¼ of NE¼ Lot 2				3856				yes	115			115	23	22				23	22	
3	" "	" "	SW¼ of NE¼				3944				"	205			205	41	39				41	39	
4	" "	"	SE¼ of NE¼				3956				"	220	255		475	88	88				88	88	
5	Wm R. & Joyce V. Whelan		24½ acs of Lot 4				2944				"	180	230		410	36	37				38	37	
6	State of Minnesota (cont for Melvin A. & Olson)		NE¼ of NW¼ Lot 3				3605				"	160			160	32	32				34	32	
7	Joyce V. Whelan		4 acs of Lot 4 NE¼ of NW¼				4				"	100	2100		2200	40	40				48	40	
8	Diana G. Meyer & Peter J. Meyer		SW¼ of NW¼				3893				"	240	800		1040	208	208				226	208	
9	Swan C. Ostrom		SE¼ of NW¼				3910				"	195			195	39	39				41	39	39	49
10	Albin P. Carlson et al (Anderson & Anna C. Carlson)		8½ of S of line 76.750' of W 1570' of E 600'				6889				"	540	1015		1555	311	289				311	289	594	6584
11	Arthur B. Wells		Lot 1 less 76.750' of S 33 1/3 rds of E 48 rds NW¼				3107				No	180	165		345	120	112				120	112	
12	Swan C. Ostrom		NW¼ of SW¼				3945				yes	370	925		1295	259	247				258	247	255	2806
13	Edward Anderson		SW¼ of SW¼				3976				"	280	250		530	106	106				114	106	
14			SE¼ of SW¼																				
15	Albin Carlson		76.750' of S 1570' of E 600' of E ½ of SW¼				1037				"	100	500		600	120					120		2494	2743
16	Beryl L. & Beatrice J. Lamache		NE¼ of SE¼				3960				"	240			240	48					50		
17	Northwest Paper Co		NW¼ of SE¼				3955				No	240			240	48	80				54	80	
18	" "		SW¼ of SE¼				3964				"	240			240	48	80				54	80	
19	Darwin E. Lamache		SE¼ of SE¼				3957				yes	245	840		1085	219	202				219	202	
20																							
							62303					4009 / 3843	7470 / 6795		11479 / 10618	2075 / 1916	368 / 346				2443 / 2262		

Validations by School Districts as Equalized by Department of Taxation

	Sold for Taxes	District No. ..... Rate ..... Mills	District No. ..... Rate ..... Mills	District No. ..... Rate ..... Mills	District No. ..... Rate ..... Mills	District No. ..... Rate ..... Mills	District No. ..... Rate ..... Mills	Tax Including State Homestead ..... Mills	State Tax on Non-Homestead 226 Mills	Special Taxes	Total Taxes	Paid	When Paid: Month	Day	Year	Number of Receipt	March Settlement 1953	June Settlement 1953	Penalty	November Settlement 1953	Penalty	Collections to First Monday in January 1954	Penalty	Delinquent on First Monday in January 1954	Total Delinquent Tax and Penalty	Remarks
		Dollars	Dollars	Dollars	Dollars	Dollars	Dollars	$ cts.	$ cts.	$ cts.	$ cts.						$ cts.	$ cts.	$ cts.	$ cts.	$ cts.	$ cts.	$ cts.	$ cts.	$ cts.	
1			80					1524	18		1542	2nd Half Paid / 1st Half Paid	OCT 31 / APR 2	1959 / 1953	15678 / 3127			771		771						
2			#23					438			438	PAID IN FULL	MAY 29	1953				438								
3			#41					780			780	PAID IN FULL	MAY 29	1953	9331			780								
4			#95					1808			1808	PAID IN FULL	MAY 29	1953				1808								
5			#38					724			724	PAID IN FULL	MAY 29	1953	9333			724								
6	Paid C.		#34					648			648	1st Half Paid	MAY 29	1953	9334			324						324	356	
7				#483				10162			10162	PAID IN FULL	MAY 29	1953	9333			10162								
8			#226					4302			4302	2nd Half Paid / 1st Half Paid	OCT 31 / MAY 29	1953 / 1953	15533 / 9332			2151		2151						
9			#41					780			780	1st Half Paid	MAY 29	1953	9334			390						390	49	
10			#312					5940			5940	2nd Half Paid / 1st Half Paid	OCT 31 / APR 2	1953 / 1953	15681 / 3171			1156		1156				5944	6584	
11			120					2284	28		2312	1st Half Paid	MAY 29	1953	9334			2556						2556	2806	
12			#268					5102			5162	1st Half Paid	MAY 29	1953	9330			2170								
13			#114					2170			2170	PAID IN FULL	MAY 29	1953												
14																										
15			#131					2494			2494															
16			#50					952			952	PAID IN FULL	MAY 29	1953	9904			952								
17			84					1600	18		1618	PAID IN FULL	MAY 15	1953	5565			1618								
18			84					1600	18		1618	PAID IN FULL / 2nd Half Paid	MAY 15 / SEP 23	1953 / 1953	5565 / 13506			1618								
19			#219					4170			4170	1st Half Paid	MAY 29	1953	9460			2085		2085						
20																										
			#1592	#483	= 2075			10162																		
			368		= 368			3936	82		47560							29698		6183				11697	
			1960		= 2443			47478																		

RECORDED—ENTERED ABSTRACT PLAT CO. RECORDER Before 19 AUDITOR'S PLAT 19

Assessment Roll and Tax List of Real Property in the Town of Pete Bay, Cass County, Minnesota, for Taxes for the Year 1952.

Form SCD (52) WILLIS-DUNN BINDERY, MINNEAPOLIS

In Whose Name Assessed	To Whom Transferred	Description of Property: Subdivision	Sec. or Lot	Town or Block	Rng.	Number of Acres of Land: Acres	100ths	Lot	No. School District	Individual Homestead Tax or No	Individual Agricultural Tax or No	True and Full Valuations: Land Exclusive of Structures and Improvements	Buildings and Other Structures	Machinery Permanently Attached to Real Estate	Total True and Full Value	Assessed Valuations: Rural: Homestead Up to $4,000 20%	Rural: Over $4,000 and Non-Homestead 33⅓%	All Other: Homestead Up to $4,000 25%	All Other: Over $4,000 and Non-Homestead 40%	Machinery Permanently Attached to Real Estate 33⅓%	Total Assessed Value	Total Assessed Value as Equalized by the Board of Review	Final Equalized Value
												Dollars	Dollars	Dollars	Dollars	Dollars	Dollars	Dollars	Dollars	Dollars	Dollars	Dollars	Dollars
Helmer Hanson		All of Lot 1 except N 264 of S 564																					
Melvin Hanson	Louise M. Newstrom	1 N½ of N½	6	145	31	31.64				Yes		190 / 180			190 / 180	38 / 36					38 / 36		
" "	" "	2 NW¼ of NE¼ Lot 2				35.57				"		320 / 170	385 / 850		920 / 850	184 / 170					184 / 170		
" "	" "	3 SW¼ of NE¼				40				"		240 / 48			240 / 48	48 / 48					48 / 48		
Harry L. Hanson	Lilly J. Hanson	4 SE¼ of NE¼				40				"		275 / 190	740 / 675		1030 / 950	206 / 190					206 / 190		
" "	" "	5 N 264 of S 564 of Lot 1				2.11				"		15 / 15			15 / 15	3 / 3					3 / 3		
I. W. Christensen		6 ~~NE¼ of NW¼~~ Lot 3				37.84				No		324 / 222			324 / 222		78 / 74				78 / 74		
Ahlert Christensen		7 ~~NW¼ of NW¼~~ Lot 4				38.74				Yes		260 / 250	500 / 450		760 / 700	152 / 140					152 / 140		
Clarence R. Schmidt	Henry A. Schmidt	8 ~~SW¼ of NW¼~~ Lot 5				37.60				"		210 / 200	375 / 340		585 / 540	117 / 108					117 / 108		
Henry A., Clarence R., Roland W.		9 SE¼ of NW¼				40				"		250 / 240			250 / 240	50 / 48					50 / 48		
		10																					
Albert W. & Agnes M. Peterson		11 N½ of SW¼ } Lot 6				50.75				No		698 / 390	1140 / 1035		1548 / 1425		516 / 475				516 / 475		
		12 N½ of SW¼ }																					
		13 SW¼ of SW¼																					
		14 SE¼ of SW¼																					
		15																					
Mathew N. & Edwina H. Minghos		16 NE¼ of SE¼				40				No		260 / 245			260 / 245	52 / 49					52 / 49		
Albert W. & Agnes M. Peterson		17 NW¼ of SE¼				40				No		252 / 240			252 / 240		84 / 80				84 / 80		
N. A. Schuler		18 ~~SW¼ of SE¼~~ Lot 7				57.85				No		550 / 500	685 / 500		1235 / 1000	237 / 220					237 / 220		
Mathew N. Minghos & Edwina H.		19 SE¼ of SE¼				40				"		285 / 270	680 / 670		965 / 890	193 / 178					193 / 178		
		20																					
						548.65						3549 / 3147	4665 / 4190		8214 / 7337	1282 / 1190	698 / 629				1980 / 1819		

	Sold for Taxes	Variations by School Districts as Equalized by Department of Taxation: District No. ..... Rate ..... Mills	District No. ..... Rate ..... Mills	District No. ..... Rate ..... Mills	District No. ..... Rate ..... Mills	District No. ..... Rate ..... Mills	District No. ..... Rate ..... Mills	Tax Including State Homestead ..... Mills	State Tax on Non-Homestead 22½ Mills	Special Taxes	Total Taxes	Paid	When Paid: Month Day Year	Number of Receipt	March Settlement 1953	June Settlement 1953	Penalty	November Settlement 1953	Penalty	Collections to First Monday in January 1954	Penalty	Delinquent on First Monday in January 1954	Penalty	Total Delinquent Tax and Penalty	Remarks
		Dollars	Dollars	Dollars	Dollars	Dollars	Dollars	$ cts.	$ cts.	$ cts.	$ cts.				$ cts.	$ cts.	$ cts.	$ cts.	$ cts.	$ cts.	$ cts.	$ cts.	$ cts.	$ cts.	
1		38						724			724	1 PAID IN FULL	MAY 29 1953	9335		724									
2	SOLD FOR TAXES	184						3502			3502	2 PAID IN FULL	OCT 31 1953	14738				3502	184						
3	SOLD FOR TAXES	50						952			952	3 PAID IN FULL	OCT 31 1953					952							
4		206						3922			3922	4 PAID IN FULL	MAY 29 1953	9335		3922									
5		3						58			58	5 PAID IN FULL	MAY 29 1953			58									
6		78						1484	18		1502	6 PAID IN FULL	MAY 29 1953	12002		1502									
7	SOLD FOR TAXES	152						2894			2894	7												2894	
8		117						2228			2228	8 2nd Half Paid / 1st Half Paid	OCT 31 1953 / MAY 29 1953	6546		1114		1114							
9		50						952			952	9 2nd Half Paid / 1st Half Paid	OCT 31 1953 / MAY 29 1953	15740		476		476							
10												10													
11		516						9824	116		9940	11 2nd Half Paid / 1st Half Paid	OCT 31 1953 / MAY 29 1953	15655 / 8837		4970		4970							
12												12													
13												13													
14												14													
15												15													
16		52						990	9		990	16 PAID IN FULL	MAY 29 1953	12493		990									
17		84						1600	18		1618	17 ~~2nd Half Paid~~ / 1st Half Paid	OCT 31 1953 / MAY 29 1953	15535 / 8837		780		839							
18		237						4512			4512	18 2nd Half Paid / 1st Half Paid	OCT 19 1953 / MAY 29 1953	4785 / 9390		2256		2256							
19		193						3674			3674	19 PAID IN FULL	MAY 29 1953	12493		3674									
20												20													
		1282 / 678 / 1960						30316	152		30468					20466		14138						2894	

ALL MUST FOLD
BERDING-FOLDAWL AUD
FLAP OF
RE-FOLD Before
AUDITOR'S FLAP #3

Assessment Roll and Tax List of Real Property in the Town of Pelican Bay, Cass County, Minnesota, for Taxes for the Year 1952.

Form: SCD (52) [illegible]

	In Whose Name Assessed	To Whom Transferred	Description of Property: Subdivision	Sec. or Lot	Town or Block	Rng.	Number of Acres of Land: Acres	Mills	No. School District	Indicate Homestead Tax w Ha	Indicate Agricultural Tax w Ag	True and Full Valuations: Land Exclusive of Structures and Improvements	Buildings and Other Structures	Machinery Permanently Attached to Real Estate	Total True and Full Value	Assessed Valuations: Rural: Homestead Up to $4,000 20%	Rural: Over $4,000 and Non-Homestead 33⅓%	All Other: Homestead Up to $4,000 25%	All Other: Over $4,000 Non-Homestead 40%	Machinery Permanently Attached to Real Estate 33⅓%	Total Assessed Value	Total Assessed Value as Equalized by the Board of Review	Final Equalized Value
							Acres	Mills				Dollars	Dollars	Dollars	Dollars	Dollars	Dollars	Dollars	Dollars	Dollars	Dollars	Dollars	Dollars
1	Melvin Lyngland		NE¼ of NE¼ less 1 ac.	7	145	31	39		3	Yes	Yes	240			240		80				80		
2	E. J. Gangelhoff		N.W.¼ of N.E.¼ Lot 1				24			"		228			228		76				76		
3	" "		S.W.¼ of N.E.¼ Lot 2				44.75			"		252	330		582		84				84		
4			S.E.¼ of N.E.¼									440	280		720		80				80		
5												271			271		90				90		
												425			425		250				250		
6			NE¼ of NW¼																				
7	Leroy E. + Jane Grunwald		N.W.¼ of N.W.¼ Lot 8				12			yes		135	510		645	129					129		
8			S.W.¼ of N.W.¼									130	465		595	119					119		
9			SE¼ of NW¼																				
10																							
11			NE¼ of SW¼																				
12	C. A. Drew		N.W.¼ of S.W.¼ Lot 7				8.50			yes		55			55	11					11		
13	" "		S.W.¼ of S.W.¼ Lot 6				24.25			"		135	360		495	99					99		
14	Chas. A. Bergaman		S.E.¼ of S.W.¼ Lot 5				20.50			"		150	240		390	128					128		
15												145	675		820	164					164		
16	Anna L. + Alfred O. Johnson		N.E.¼ of S.E.¼ Lot 3				43.25			"		390	264		654		218				218		
17	" " "		N.W.¼ of S.E.¼									372	240		612		204				204		
18	Iola May Jarvis		S.W.¼ of S.E.¼ Lot 4				35.50			Yes		360			360		120				120		
19	Martin Smith		SE¼ of SE¼				40			"		342			342		114				114		
20												257			257		84				84		
												240			240		80				80		
							291.75					3446	2004		4332	417	884				1300		
												2332	2005			384	804				1188		

Cass County, Minnesota, for Taxes for the Year 1952.

	Sold for Taxes	Valuations by School Districts as Equalized by Department of Taxation: District No. ..... Rate ..... Mills	District No. 2 ..... Rate 28 Mills	District No. ..... Rate ..... Mills	District No. 2 ..... Rate 28 Mills	District No. ..... Rate ..... Mills	District No. ..... Rate ..... Mills	Tax including State Homestead ..... Mills	State Tax on Non-Homestead 27.6 Mills	Special Taxes	Total Taxes		Paid	When Paid: Month	Day	Year	Number of Receipt	March Settlement 1953	June Settlement 1953	Penalty	November Settlement 1953	Penalty	Collections to First Monday in January 1954	Penalty	Delinquent on First Monday in January 1954	Total Delinquent Tax and Penalty	Remarks
		Dollars	Dollars	Dollars	Dollars	Dollars	Dollars	$ cts.	$ cts.	$ cts.	$ cts.							$ cts.	$ cts.	$ cts.	$ cts.	$ cts.	$ cts.	$ cts.	$ cts.	$ cts.	
1	PAID FOR TAXES	80						15 24	18		15 42	1													15 42	
2		84						16 00	18		16 18	2	Part Paid	MAY	29	1953	9336		8 09						8 09	Bal AR # 25814 + AR 25834 1-7-54
3		267						50 84	60		51 44	3	Part Paid	MAY	29	1953			25 72						25 72	
4												4															
5												5															
6												6															
7		#129						24 56			24 56	7	PAID IN FULL	MAY	29	1953	7363		24 56							
8												8															
9												9															
10												10															
11												11															
12		#11						2 10			2 10	12	2nd Half Paid / 1st Half Paid	OCT / MAY	31 / 29	1953 / 1953	15656		1 05		1 05					
13		#99						18 84			18 84	13	2nd Half Paid / 1st Half Paid	OCT / MAY	31 / 29	1953 / 1953	9356		9 42		9 42					
14		1		#178				37 44			37 44	14	1st Half Paid	SEP	16	1953	13091				18 72	1 12			18 72	2059
15												15															
16		218						41 50	50		42 00	16	PAID IN FULL	MAY	29	1953	9337		42 00							
17												17															
18		120						22 84	28		23 12	18	PAID IN FULL	MAY	29	1953	6597		23 12							
19		84						16 00	18		16 18	19	PAID IN FULL	SEP	16	1953	13097				16 18	42				
20												20															
		#239		#178 =	417			37 44																			
		853			853			207 92	192		247 28																
		1092			1270			245 36																			

Assessment Roll and Tax List of Real Property in the Town of Pelican Bay, Cass County, Minnesota, for Taxes for the Year 1952.

Form SCD (32) WILLIAM SAVE BRAUN, MINNEAPOLIS

	IN WHOSE NAME ASSESSED	TO WHOM TRANSFERRED	DESCRIPTION OF PROPERTY: SUBDIVISION	Sec. or Lot	Town or Block	Rng.	Number of Acres of Land: Acres	Units	No. School District	Individual Homestead Tax Yes or No	Individual Agricultural Tax Yes or No	TRUE AND FULL VALUATIONS: LAND Exclusive of Structures and Improvements	BUILDINGS and Other Structures	MACHINERY Permanently Attached to Real Estate	TOTAL True and Full Value	ASSESSED VALUATIONS: RURAL: Homestead Up to $4,000 20%	Over $4,000 and Non-Homestead 33⅓%	ALL OTHER: Homestead Up to $4,000 25%	Over $4,000 and Non-Homestead 40%	MACHINERY Permanently Attached to Real Estate 33⅓%	TOTAL ASSESSED VALUE	Total Assessed Value of Buildings Subject to Review	FINAL EQUALIZED VALUE
												Dollars	Dollars	Dollars	Dollars	Dollars	Dollars	Dollars	Dollars	Dollars	Dollars	Dollars	Dollars
	Gladys Syse		175x250 of ENW NW	8	145	31			3														
1	Cyprus M. + Thirza M. Braman		NE¼ of NE¼	8	145	31	40		3	yes		290	540		830	166					166		
2	" " "		NW¼ of NE¼				40			"		315	390		705	63					63		
3	Howard + Edna Braman		SW¼ of NE¼				40			No		300			300	60					60		
4	Roy Stai		SE¼ of NE¼				40			"		276			276		92				92		
5	R. Lancey		NW¼ of N½ of SE¼				40			yes		263			263		87				87		
												255			255		84				84		
												240			240		80				80		
6	Clifford D. Routley		NE¼ of NW¼				40			yes		243	360		603	121					121		
7	Viola Routley		SW¼ of NW¼ of NW¼				20			"		235	325		560	112					112		
8	Gladys Dale		SW¼ of NW¼				40			"		252	48		300		100				100		
9	Edward + Edna Braman		SE¼ of NW¼				40			"		240			240		90				90		
10	Lorraine R. Larson		E½ of NW¼ of NW¼ less 175x250				20			"		180			180		65				65		
												195			195		65				65		
												394	203		597		219				219		
												375	240		615		205				205		
												252			252		84				84		
												240			240		80				80		
												189			189		63				63		
												180			180		60				60		
	~~Mary Hanson~~	State of Minnesota	NE¼ of SW¼				40			"		252			252		84				84		
11	Lyndon E. Smith		NW¼ of SW¼				40			"		240			240		80				80		
12	Henry J. Roland Jr. + Henry H. Schmidt		SW¼ of SW¼				40			"		252			252		84				84		
13	Henry + Marie A. Hanson		SE¼ of SW¼ less Rd				39			"		240			240		80				80		
14	Andrew J. Shively		4 acres of S½ of SE¼				4			yes		258			258		86				86		
15												35	225		260	62					62		
													260		260		87				87		
16	~~Mary Hanson~~	Harold F. Eads, Trustee	~~NE¼ of SE¼~~ S½				9996			"		630	240		870	188					188		
17			~~NW¼ of SE¼~~ N½ of Rd									600	240		840	176					176		
18			~~SW¼ of SE¼~~ & Rd																				
19			~~SE¼ of SE¼~~ N 50 acres																				
	Lena, Elmer, Rudolph, Alfred, Herman + Robert Heney + Florence Lockert + Della Thomas		4 acres of N 50 acres of SE¼				10			No		88			88		23				23		
							6996					66			66		22				22		
												4708	1996		6703	600	1071				1671		
												4708	1630		6338	558	1016				1574		

	SOLD FOR TAXES	VALUATIONS BY SCHOOL DISTRICTS AS EQUALIZED BY DEPARTMENT OF TAXATION: District No. ..... Rate ..... Mills	District No. ..... Rate ..... Mills	District No. ..... Rate ..... Mills	District No. ..... Rate ..... Mills	District No. ..... Rate ..... Mills	Tax Including State Homestead ..... Mills	State Tax on Non-Homestead 2.26 Mills	SPECIAL TAXES	TOTAL TAXES		PAID	WHEN PAID: Month Day Year	Number of Receipt	March Settlement 1953	June Settlement 1953	Penalty	November Settlement 1953	Penalty	Collections to First Monday in January 1954	Penalty	Delinquent on First Monday in January 1954	Total Delinquent Tax and Penalty	REMARKS
		Dollars	Dollars	Dollars	Dollars	Dollars	$ cts.	$ cts.	$ cts.	$ cts.					$ cts.	$ cts.	$ cts.	$ cts.	$ cts.	$ cts.	$ cts.	$ cts.	$ cts.	
1	SOLD FOR TAXES	166					31 60			31 60	1											31 60	3476	
2	SOLD FOR TAXES	63					12 00			12 00	2											12 00	1320	
3	SOLD FOR TAXES	92					17 52	20		17 72	3											17 72		
4	SOLD FOR TAXES	84					16 00	18		16 18	4											16 18		
5		121					23 04			23 04	5	PAID IN FULL	MAY 11 1953	5775		23 04								
6		100					19 04	22		19 26	6	PAID IN FULL	MAY 29 1953	9461		19 26								
7		68					12 94	16		13 10	7	PAID IN FULL	MAY 29 1953			13 10								
8		219					41 70	50		42 20	8	PAID IN FULL	MAY 27 1953	7207		42 20								
9	SOLD FOR TAXES	84					16 00	18		16 18	9											16 18		
10		63					12 00	14		12 14	10	PAID IN FULL	MAY 29 1953	9461		12 14								16.18 Cancel
11	SOLD FOR TAXES	84					16 00	18		16 18	11	Forfeited	10-1-53											
12		84					16 00	18		16 18	12											16 18		
13		84					16 00	18		16 18	13	2nd Half Paid Last Half Paid	OCT 31 1953 MAY 28 1953	15140 6586		8 07		8 09						
14		86					16 38	20		16 58	14	PAID IN FULL	MAY 29 1953	9400		16 58								
15		62					11 80			11 80	15	PAID IN FULL	MAY 29 1953	9337		11 80								
16		188					35 80			35 80	16	PAID IN FULL	MAY 29 1953	9462		35 80								
17											17													
18											18													
19											19													
20		23 600 1071 1671					4 38	06		4 44	20	PAID IN FULL	MAY 11 1953	5775		4 44								
							318 20	2 38		320 58						186 45		1 09				109 86		

AE MONG POLIT
BRUING-JOURNAL ADV
E-MING Bemidji
AUDITOR'S PLAT 13

Form SCD (32) [illegible]

Assessment Roll and Tax List of Real Property in the Town of Pelican Bay, Cass County, Minnesota, for Taxes for the Year 1952.

Name to which taxes assessed	Name to whom transferred	Description of property: Subdivision	Sec. or Lot	Town or Block	Rng.	Number of Acres of Land: Acres	100ths	No. School District	Indicate Homestead Tax or No	Indicate Agricultural Tax or No	True and Full Valuations: Land Exclusive of Structures and Improvements	Buildings and Other Structures	Machinery Permanently Attached to Real Estate	Total True and Full Value	Assessed Valuations: Rural: Homestead Up to $4,000 20%	Rural: Over $4,000 and Non-Homestead 33⅓%	All Other: Homestead Up to $4,000 25%	All Other: Over $4,000 and Non-Homestead 40%	All Other: Machinery Permanently Attached to Real Estate 33⅓%	Total Assessed Value	Total Assessed Value as Equalized by the Board of Review	Final Equalized Value	Sold for Taxes	District No. Rate Mills	District No. Rate Mills	District No. Rate Mills	District No. Rate Mills	Tax including State Homestead Mills	State Tax on Non-Homestead 6.26 Mills	Special Taxes	Total Taxes	Paid	When Paid: Month	Day	Year	Number of Receipt	March Settlement 1953	June Settlement 1953	Penalty	November Settlement 1953	Penalty	Collections to First Monday in January 1954	Penalty	Delinquent to First Monday in January 1954	Total Delinquent Tax and Penalty	Remarks
						Acres	100ths				Dollars	Dollars	Dollars	Dollars	Dollars	Dollars	Dollars	Dollars	Dollars	Dollars	Dollars	Dollars		Dollars	Dollars	Dollars	Dollars	Dollars	$ cts.	$ cts.		$ cts.						$ cts.	$ cts.	$ cts.	$ cts.	$ cts.	$ cts.	$ cts.	$ cts.		
William P. + Mabel Conner		SE¼ NE¼ NE¼	9	145	31																																													
Kenneth Burns		NE¼ of NE¼ SE¼ NE¼	9	145	31	40		8	Yes		252 / 840			252 / 840		84				84 / 280																													
Grand Dehster		NW¼ of NE¼				40			"		276 / 864	132 / 420		408 / 1284		136				136 / 428																													
		SW¼ of NE¼																																																
Kenneth Burns		SE¼ of NE¼ (Excl. 5 Ac. in NE¼ of NE¼ Thereof)				30			"		126			126		42				42 / 140																													
" "		N½ of SE¼ lies N of R.R. right of way; S½ of SE¼ lies W of N½ of SE¼				41			"		258 / 276			258 / 276		86				86 / 92																													
		NE¼ of NW¼																																																
		NW¼ of NW¼																																																
L. C. Sarah Kirpatrick		SW¼ of NW¼				40			"		252 / 840			252 / 840		84				84 / 280																													
		SE¼ of NW¼																																																
Clifford + Grace C. Swenson		S½ of S½ of N½ of N½ of SE¼				20			Yes		180	4320 / 3240		4320 / 3420	288	800				800																													
Kenneth Burns		NE¼ of SW¼				40			"		250 / 240			250 / 240	50 / 48					48																														
Floyd L. + Dagmar Baird		NW¼ of SW¼				40			Yes		279 / 264			279 / 264		93 / 88				93 / 88																													
Roy Stair		SW¼ of SW¼ (Less W 4 rds S of Rly)				20			"		104 / 100	1360 / 1295		1464 / 1395		488 / 465				488 / 465																													
		SE¼ of SW¼ (Inc. Cul. Pond)																																																
Wallace D. + Anna L. Weichart		S½ of S½ of N½ of SE¼ (Less 5')							Yes		90 / 85	225 / 150		315 / 235	297	189				189																													
Willard + Gloria Lausche		W 450' of S½ of N½ of SE¼ lying S of Rly				30			Yes		90 / 75	225 / 195		315 / 270	54	54				54																													
		NW¼ of SE¼																																																
		SW¼ of SE¼																																																
		SE¼ of SE¼																																																
Village of New Pelican		S½ of NW¼ of SE¼				10			Exempt																																									
						321					3169 / 2064	6842 / 6280		10009 / 8344	1194 / 1091	1013 / 943				2207 / 2034																													

VALUATIONS BY SCHOOL DISTRICTS AS EQUALIZED BY DEPARTMENT OF TAXATION

Sold for Taxes	District No. ..... Rate ..... Mills	District No. 2 Rate 5.37 Mills	District No. ..... Rate ..... Mills	District No. ..... Rate ..... Mills	District No. ..... Rate ..... Mills
1 Sold for Taxes		84			
2		136			
3					
4		42			
5		86			
6					
7					
8		84			
9					
10		878			
11		50			
12		93			
13		488			
14					
15 Sold for Taxes		207			
16		59			
17					
18					
19					
20					
		1194 / 1013 / 2207 / 2387			

Paid	When Paid: Month	Day	Year	Number of Receipt	March Settlement 1953	June Settlement 1953	Penalty	November Settlement 1953	Penalty	Collections to First Monday in January 1954	Penalty	Delinquent to First Monday in January 1954	Total Delinquent Tax and Penalty	Remarks
1 PAID IN FULL	MAY	14	1953	5530		17.37								
2 2nd Half Paid / 1st Half Paid	OCT / MAY	31 / 29	1953 / 1953	15663 / 9341		14.05		14.05						
3														
4 PAID IN FULL	MAY	14	1953	5530		8.68								
5 PAID IN FULL	MAY	14	1953			17.78								
6														
7 2nd Half Paid	OCT	31	1953	15882										
8 1st Half Paid	MAY	29	1953	9405		8.67		8.67						
9														
10 2nd Half Paid / 1st Half Paid	SEP / MAY	26 / 29	1953 / 1953	15184 / 9387		89.72		89.72						
11 PAID IN FULL	MAY	14	1953	5530		10.22								
12 PAID IN FULL	OCT	31	1953	15691				19.22	.67					
13													100.84	1110.92
14														
15													42.30	
16 PAID IN FULL	OCT	31	1953	15667				12.06	.42					
17														
18														
19														
20														
						166.46		143.72					143.14	

Form 5CD (52) [illegible]

Assessment Roll and Tax List of Real Property in the Town of Pike Bay,

	In Whose Name Assessed	To Whom Transferred	Description of Property: Subdivision	Sec. or Lot	Town or Block	Rng.	Number of Acres of Land: Acres	1000ths	No. School District	Indicate Homestead Tax or No	Indicate Agricultural Tax or No	True and Full Valuations: Land Exclusive of Structures and Improvements (Dollars)	Buildings and Other Structures (Dollars)	Machinery Permanently Attached to Real Estate (Dollars)	Total True and Full Value (Dollars)	Assessed Valuations: Rural: Homestead Up to $4,000 20% (Dollars)	Rural: Over $4,000 and Non-Homestead 33⅓% (Dollars)	All Other: Homestead Up to $4,000 25% (Dollars)	All Other: Over $4,000 and Non-Homestead 40% (Dollars)	Machinery Permanently Attached to Real Estate 33⅓% (Dollars)	Total Assessed Value (Dollars)	Total Assessed Value as Equalized by the Board of Review (Dollars)	Final Equalized Value (Dollars)
1			NE¼ of NE¼	10	145	31			3														
2			NW¼ of NE¼																				
3			SW¼ of NE¼																				
4			SE¼ of NE¼																				
5	Caroline Vivian Porr (Indian)		S½ NW¼ NW¼																				
6			NE¼ of NW¼																				
7	John Joseph Wink (Indian)		N½ NW¼ of NW¼																				
8	Northwest Paper Co.		SW¼ of NW¼				39		7a			246 / 23			246 / 23		82 / 78				82 / 78		
9	~~Gordon Lund~~ Carl & Gertrude Tiberius		SE¼ of NW¼				43	25	7a / 7a			425	3575 / 2227	1830 / 2502	6829 / 4774	835 / 800	834 / 758				1669 / 1558		
10	Ida J. Fink Jacobs (Indian)		Lot 3 lies 13 acs. of E of NE of SW & lot 4 lies 10 acs. of NE of SW				23		7a / 7a			280 / 280	8000 / 7999	1200 / 1058	9480 / 9337	490 / 448	636 / 633				1126 / 1081		
11	Ralph E. & Marion L. Lounsbury		NE¼ of SW¼ (lies E of road)				31	10	7a		No	291 / 279			291 / 279		97 / 93				97 / 93		
12	" " "		N 150' of Lots 3 & 4 of Block 3 of NW¼ of SW¼				1	40	7a			15			15		5				5		
13			SW¼ of SW¼																				
14			SE¼ of SW¼																				
15																							
16			NE¼ of SE¼																				
17			NW¼ of SE¼																				
18			SW¼ of SE¼																				
19			SE¼ of SE¼																				
20																							
							137	75				1193 / 1148	10720 / 9748		11969 / 10941	1365 / 1348	1714 / 1567				3079 / 2815		

	Sold for Taxes	Valuations by School Districts as Equalized by Department of Taxation: District No. ..... Rate ..... Mills (Dollars)	District No. 3 Rate 31 Mills (Dollars)	District No. ..... Rate ..... Mills (Dollars)	District No. 7 Rate 31 Mills (Dollars)	District No. ..... Rate ..... Mills (Dollars)	District No. ..... Rate ..... Mills (Dollars)	Tax including State Homestead ..... Mills ($ cts.)	State Tax on Non-Homestead 20 ..... Mills ($ cts.)	Special Taxes ($ cts.)	Total Taxes ($ cts.)		Paid	When Paid: Month Day Year	Number of Receipt	March Settlement 1953 ($ cts.)	June Settlement 1953 ($ cts.)	Penalty ($ cts.)	November Settlement 1953 ($ cts.)	Penalty ($ cts.)	Collections to First Monday in January 1954 ($ cts.)	Penalty ($ cts.)	Delinquent on First Monday in January 1954 ($ cts.)	Total Delinquent Tax and Penalty ($ cts.)	Remarks
1												1													
2												2													
3												3													
4												4													
5												5													
6												6													
7												7													
8		82						16 76	18		16 94	8	PAID IN FULL	MAY 15 1953	5565		16 94								
9				#875 / 83				383 46	1 88		385 34	9	PAID IN FULL	FEB 9 1953	7445	385 34									
10				#490 / 676				266 12	1 58		267 70	10	2nd Half Paid 1st Half Paid	OCT 15 1953 / MAY 20 1953	5679 / 9343		133 85		133 85						
11		97						19 82	22		20 04	11	PAID IN FULL	MAY 29 1953	9344		20 04								
12		5						1 02	=		1 02	12	PAID IN FULL	MAY 29 1953			1 02								
13												13													
14												14													
15												15													
16												16													
17												17													
18												18													
19												19													
20												20													
		184		#1365 = 1365 / 1530 = 1714 / 3079				649 58 / 37 60 / 687 18	3 86		691 04					385 34	171 85		133 85						

Form SCD (52) [illegible]

Assessment Roll and Tax List of Real Property in the Town of Pelican Rapids, Cass County, Minnesota, for Taxes for the Year 1952.

		DESCRIPTION OF PROPERTY							TRUE AND FULL VALUATIONS				ASSESSED VALUATIONS								
													RURAL		ALL OTHER						
IN WHOSE NAME ASSESSED	TO WHOM TRANSFERRED		SUBDIVISION	Sec. or Lot	Town or Block	Rng.	Number of Acres of Land: Acres	Number of Acres of Land: 100ths	No. School District	Indicate Homestead Tax or No	Indicate Agricultural Tax or No	LAND Exclusive of Structures and Improvements	BUILDINGS and Other Structures	MACHINERY Permanently Attached to Real Estate	TOTAL True and Full Value	Homestead Up to $4,000 20%	Over $4,000 and Non-Homestead 33⅓%	Homestead Up to $4,000 25%	Over $4,000 and Non-Homestead 40%	MACHINERY Permanently Attached to Real Estate 33⅓%	TOTAL ASSESSED VALUE	Total Assessed Value as Equalized by the Board of Review	FINAL EQUALIZED VALUE
												Dollars	Dollars	Dollars	Dollars	Dollars	Dollars	Dollars	Dollars	Dollars	Dollars	Dollars	Dollars
		1	NE ¼ of NE ¼	11	145	31			3														
		2	NW ¼ of NE ¼																				
		3	SW ¼ of NE ¼																				
		4	SE ¼ of NE ¼																				
		5																					
		6	NE ¼ of NW ¼																				
		7	NW ¼ of NW ¼																				
		8	SW ¼ of NW ¼																				
		9	SE ¼ of NW ¼																				
		10																					
		11	NE ¼ of SW ¼																				
		12	NW ¼ of SW ¼																				
		13	SW ¼ of SW ¼																				
		14	SE ¼ of SW ¼																				
		15																					
		16	NE ¼ of SE ¼																				
		17	NW ¼ of SE ¼																				
		18	SW ¼ of SE ¼																				
		19	SE ¼ of SE ¼																				
		20																					

	VALUATIONS BY SCHOOL DISTRICTS AS EQUALIZED BY DEPARTMENT OF TAXATION																																		
	District No. ..... Rate..... ....Mills		District No..... Rate..... .....Mills		District No..... Rate..... .....Mills		District No..... Rate..... .....Mills		District No..... Rate..... .....Mills		District No..... Rate..... .....Mills		Tax including State Homestead .....Mills		State Tax on Non-Homestead .....Mills		SPECIAL TAXES		TOTAL TAXES																					
SOLD FOR TAXES	Dollars		Dollars		Dollars		Dollars		Dollars		Dollars		$	cts.	$	cts.	$	cts.	$	cts.		PAID	WHEN PAID Month	Day	Year	Number of Receipt	March Settlement 1953 $	cts.	June Settlement 1953 $	cts.	Penalty $	cts.	November Settlement 1953 $	cts.	Penalty $	cts.	Collections to First Monday in January 1954 $	cts.	Penalty $	cts.	Delinquent on First Monday in January 1954 $	cts.	Total Delinquent Tax and Penalty $	cts.	REMARKS
1																						1																								
2																						2																								
3																						3																								
4																						4																								
5																						5																								
6																						6																								
7																						7																								
8																						8																								
9																						9																								
10																						10																								
11																						11																								
12																						12																								
13																						13																								
14																						14																								
15																						15																								
16																						16																								
17																						17																								
18																						18																								
19																						19																								
20																						20																								

AS ADOPTED BY
BOARD OF EQUALIZATION
AND
AUDITOR'S PLAT OF
TOWNSHIP
RANGE
AUDITOR'S PLAT #3

Assessment Roll and Tax List of Real Property in the Town of Pelican Bay,

Form SCD (52) 50,000-5-52-Gov. Printing, Bismarck

	IN WHOSE NAME ASSESSED	TO WHOM TRANSFERRED	DESCRIPTION OF PROPERTY: SUBDIVISION	Sec. or Lot	Town or Block	Rng.	Number of Acres of Land: Acres	100ths	No. School District	Individual Assessed Tax or No	Individual Adjusted Tax or No	TRUE AND FULL VALUATIONS: LAND Exclusive of Structures and Improvements	BUILDINGS and Other Structures	MACHINERY Permanently Attached to Real Estate	TOTAL True and Full Value	ASSESSED VALUATIONS: RURAL: Homestead Up to $4,000 20%	RURAL: Over $4,000 and Non-Homestead 33⅓%	ALL OTHER: Homestead Up to $4,000 25%	ALL OTHER: Over $4,000 and Non-Homestead 40%	MACHINERY Permanently Attached to Real Estate 33⅓%	TOTAL ASSESSED VALUE	Total Assessed Value as Equalized by the Board of Review	FINAL EQUALIZED VALUE
												Dollars	Dollars	Dollars	Dollars	Dollars	Dollars	Dollars	Dollars	Dollars	Dollars	Dollars	Dollars
1			N E ¼ of N E ¼	12	145	31			3														
2			N W ¼ of N E ¼																				
3			S W ¼ of N E ¼																				
4			S E ¼ of N E ¼																				
5																							
6			N E ¼ of N W ¼																				
7			N W ¼ of N W ¼																				
8			S W ¼ of N W ¼																				
9			S E ¼ of N W ¼																				
10																							
11			N E ¼ of S W ¼																				
12			N W ¼ of S W ¼																				
13			S W ¼ of S W ¼																				
14			S E ¼ of S W ¼																				
15																							
16			N E ¼ of S E ¼																				
17			N W ¼ of S E ¼																				
18			S W ¼ of S E ¼																				
19			S E ¼ of S E ¼																				
20																							

	SOLD FOR TAXES	VALUATIONS BY SCHOOL DISTRICTS AS EQUALIZED BY DEPARTMENT OF TAXATION: District No.... Rate.....Mills	District No.... Rate.....Mills	District No.... Rate.....Mills	District No.... Rate.....Mills	District No.... Rate.....Mills	District No.... Rate.....Mills	Tax including State Homestead .....Mills	State Tax on Non-Homestead .....Mills	SPECIAL TAXES	TOTAL TAXES		PAID	WHEN PAID: Month	Day	Year	Number of Receipt	March Settlement 1953	June Settlement 1953	Penalty	November Settlement 1953	Penalty	Collections to First Monday in January 1954	Penalty	Delinquent on First Monday in January 1954	Total Delinquent Tax and Penalty	REMARKS
		Dollars	Dollars	Dollars	Dollars	Dollars	Dollars	$ cts.	$ cts.	$ cts.	$ cts.							$ cts.	$ cts.	$ cts.	$ cts.	$ cts.	$ cts.	$ cts.	$ cts.	$ cts.	
1												1															
2												2															
3												3															
4												4															
5												5															
6												6															
7												7															
8												8															
9												9															
10												10															
11												11															
12												12															
13												13															
14												14															
15												15															
16												16															
17												17															
18												18															
19												19															
20												20															

AS MUNG FOLDS
ABSTRACTING-CONTINUOUS AUDITORS FILAT OF
TITLE-MING Bemidji
AUDITOR'S FILAT #3

Assessment Roll and Tax List of Real Property in the Town of Pike Bay, Cass County, Minnesota, for Taxes for the Year 1952.

Form SCD (52) [illegible]

			Description of Property							True and Full Valuations				Assessed Valuations									
														Rural		All Other							
In Whose Name Assessed	To Whom Transferred		Subdivision	Sec. or Lot	Town or Block	Rng.	Number of Acres of Land: Acres	Number of Acres of Land: 100ths	No. School District	Indicate Homestead Tax or No	Indicate Agricultural Tax or No	Land Exclusive of Structures and Improvements	Buildings and Other Structures	Machinery Permanently Attached to Real Estate	Total True and Full Value	Homestead Up to $4,000 20%	Over $4,000 and Non-Homestead 33⅓%	Homestead Up to $4,000 25%	Over $4,000 and Non-Homestead 40%	Machinery Permanently Attached to Real Estate 33⅓%	Total Assessed Value	Total Assessed Value as Equalized by the Board of Review	Final Equalized Value
												Dollars	Dollars	Dollars	Dollars	Dollars	Dollars	Dollars	Dollars	Dollars	Dollars	Dollars	Dollars
		1	N E ¼ of N E ¼	13	145	31			3														
		2	N W ¼ of N E ¼																				
		3	S W ¼ of N E ¼																				
		4	S E ¼ of N E ¼																				
		5																					
		6	N E ¼ of N W ¼																				
		7	N W ¼ of N W ¼																				
		8	S W ¼ of N W ¼																				
		9	S E ¼ of N W ¼																				
		10																					
		11	N E ¼ of S W ¼																				
		12	N W ¼ of S W ¼																				
		13	S W ¼ of S W ¼																				
		14	S E ¼ of S W ¼																				
		15																					
		16	N E ¼ of S E ¼																				
		17	N W ¼ of S E ¼																				
		18	S W ¼ of S E ¼																				
		19	S E ¼ of S E ¼																				
		20																					

	Validations by School Districts as Equalized by Department of Taxation						Tax including State Homestead	State Tax on Non-Homestead	Special Taxes	Total Taxes		Paid	When Paid			Number of Receipt	March Settlement 1953	June Settlement 1953	Penalty	November Settlement 1953	Penalty	Collections to First Monday in January 1954	Penalty	Delinquent on First Monday in January 1954	Total Delinquent Tax and Penalty	Remarks
Sold for Taxes	District No. ..... Rate ..... Mills	District No. ..... Rate ..... Mills	District No. ..... Rate ..... Mills	District No. ..... Rate ..... Mills	District No. ..... Rate ..... Mills	District No. ..... Rate ..... Mills	..... Mills	..... Mills					Month	Day	Year											
	Dollars	Dollars	Dollars	Dollars	Dollars	Dollars	$ cts.	$ cts.	$ cts.	$ cts.							$ cts.	$ cts.	$ cts.	$ cts.	$ cts.	$ cts.	$ cts.	$ cts.	$ cts.	
											1															
											2															
											3															
											4															
											5															
											6															
											7															
											8															
											9															
											10															
											11															
											12															
											13															
											14															
											15															
											16															
											17															
											18															
											19															
											20															

ARE HERE POINT
HERING-CORDELL ADDITIONAL PLAT OF
RE-ADDING Beach
AUDITOR'S PLAT #3

Assessment Roll and Tax List of Real Property in the Town of Pelican Bay,

Cass County, Minnesota, for Taxes for the Year 1952.

Form 5CD (52) [illegible]

State of Minnesota

	In whose name assessed	To whom transferred	Description of property: Subdivision	Sec. or Lot	Town or Block	Reg.	Number of Acres of Land (Acres / 100ths)	No. School District	Indicate Homestead Tax or No	Indicate Agricultural Tax or No	True and Full Valuations 1951: Land Exclusive of Structures and Improvements	Buildings and Other Structures	Machinery Permanently Attached to Real Estate	Total True and Full Value	Assessed Valuations: Rural: Homestead Up to $4,000 20%	Rural: Over $4,000 and Non-Homestead 33⅓%	All Other: Homestead Up to $4,000 25%	All Other: Over $4,000 and Non-Homestead 40%	Machinery Permanently Attached to Real Estate 33⅓%	Total Assessed Value	Total Assessed Value as Equalized by the Board of Review	Final Equalized Value
							Acres				Dollars	Dollars	Dollars	Dollars	Dollars	Dollars	Dollars	Dollars	Dollars	Dollars	Dollars	Dollars
1			NE ¼ of NE ¼	14	145	31		53														
2	Fred J. Gangelhoff		NW ¼ of NE ¼				40				201	686		887		295				295		
3			SW ¼ of NE ¼									624		825		275				275		
4			SE ¼ of NE ¼																			
5																						
6			NE ¼ of NW ¼																			
7			NW ¼ of NW ¼																			
8			SW ¼ of NW ¼																			
9			For 4 Less Ry SE ¼ of NW ¼																			
10																						
11			NE ¼ of SW ¼																			
12			NW ¼ of SW ¼																			
13			SW ¼ of SW ¼																			
14			SE ¼ of SW ¼																			
15																						
16			NE ¼ of SE ¼																			
17			NW ¼ of SE ¼																			
18			SW ¼ of SE ¼																			
19			SE ¼ of SE ¼																			
20																						
							40				201	686		887		295				295		
											201	624		825		275				275		

	Sold for Taxes	Valuations by School Districts as Equalized by Department of Taxation: District No. ..... Rate ..... Mills	District No. 53 Rate 31 Mills	District No. ..... Rate ..... Mills	District No. ..... Rate ..... Mills	District No. ..... Rate ..... Mills	District No. ..... Rate ..... Mills	Tax including State Homestead ..... Mills	State Tax on Non-Homestead 7.96 Mills	Special Taxes	Total Taxes		Paid	When Paid: Month Day Year	Number of Receipt	March Settlement 1953	June Settlement 1953	Penalty	November Settlement 1953	Penalty	Collections to First Monday in January 1954	Penalty	Delinquent on First Monday in January 1954	Total Delinquent Tax and Penalty	Remarks
		Dollars	Dollars	Dollars	Dollars	Dollars	Dollars	$ cts.	$ cts.	$ cts.	$ cts.					$ cts.	$ cts.	$ cts.	$ cts.	$ cts.	$ cts.	$ cts.	$ cts.	$ cts.	
1												1													
2			299					6 290	68		63 58	2	Part Paid	MAY 29 1953	9336		3 139						3219	Del Ad# 25814 1-7-54	
3												3													
4												4													
5												5													
6												6													
7												7													
8												8													
9												9													
10												10													
11												11													
12												12													
13												13													
14												14													
15												15													
16												16													
17												17													
18												18													
19												19													
20												20													
			299					6 290	68		63 58						3 139						3219		

Assessment Roll and Tax List of Real Property in the Town of Pike Bay, Cass County, Minnesota, for Taxes for the Year 1952.

Form 5CD (52) MILLER-RUTH COMPANY, MINNEAPOLIS

	IN WHOSE NAME ASSESSED	TO WHOM TRANSFERRED	DESCRIPTION OF PROPERTY: SUBDIVISION	Sec. or Lot	Town or Block	Rng.	Number of Acres of Land: Acres	Mills	No. School District	Individual Homestead Tax or No	Individual Forest Land Tax or No	TRUE AND FULL VALUATIONS: LAND Exclusive of Structures Improvements	BUILDINGS and Other Structures	MACHINERY Permanently Attached to Real Estate	TOTAL True and Full Value	ASSESSED VALUATIONS: RURAL: Homestead Up to $4,000 20%	RURAL: Over $4,000 and Non-Homestead 33⅓%	ALL OTHER: Homestead Up to $4,000 25%	ALL OTHER: Over $4,000 and Non-Homestead 40%	MACHINERY Permanently Attached to Real Estate 33⅓%	TOTAL ASSESSED VALUE	Total Assessed Value as Equalized by the Board of Review	FINAL EQUALIZED VALUE
							Acres	Mills				Dollars	Dollars	Dollars	Dollars	Dollars	Dollars	Dollars	Dollars	Dollars	Dollars	Dollars	Dollars
		1	NE ¼ of NE ¼	15	145	31			3														
		2	NW ¼ of NE ¼																				
		3	SW ¼ of NE ¼																				
		4	SE ¼ of NE ¼																				
		5																					
		6	NE ¼ of NW ¼																				
		7	NW ¼ of NW ¼																				
		8	SW ¼ of NW ¼																				
		9	SE ¼ of NW ¼																				
		10																					
		11	NE ¼ of SW ¼																				
		12	NW ¼ of SW ¼																				
	Village of Cass Lake	13	SW ¼ of SW ¼				Exempt																
		14	SE ¼ of SW ¼																				
		15																					
		16	NE ¼ of SE ¼																				
		17	NW ¼ of SE ¼																				
		18	SW ¼ of SE ¼																				
		19	SE ¼ of SE ¼																				
		20																					

	SOLD FOR TAXES	VALUATIONS BY SCHOOL DISTRICTS AS EQUALIZED BY DEPARTMENT OF TAXATION: District No.... Rate..... .....Mills	District No.... Rate..... .....Mills	District No.... Rate..... .....Mills	District No.... Rate..... .....Mills	District No.... Rate..... .....Mills	District No.... Rate..... .....Mills	Tax including State Homestead .....Mills	State Tax on Non-Homestead .....Mills	SPECIAL TAXES	TOTAL TAXES		PAID	WHEN PAID: Month	Day	Year	Number of Receipt	March Settlement 1953	June Settlement 1953	Penalty	November Settlement 1953	Penalty	Collections to First Monday in January 1954	Penalty	Delinquent on First Monday in January 1954	Total Delinquent Tax and Penalty	REMARKS
		Dollars	Dollars	Dollars	Dollars	Dollars	Dollars	$ cts.	$ cts.	$ cts.	$ cts.							$ cts.	$ cts.	$ cts.	$ cts.	$ cts.	$ cts.	$ cts.	$ cts.	$ cts.	$ cts.	
1												1																
2												2																
3												3																
4												4																
5												5																
6												6																
7												7																
8												8																
9												9																
10												10																
11												11																
12												12																
13												13																
14												14																
15												15																
16												16																
17												17																
18												18																
19												19																
20												20																

AB MUDIO FOLDT
BRIEND-OMBAD AUDITOR'S PLAT OF
B-MTIO Beach
AUDITOR'S PLAT #3

Assessment Roll and Tax List of Real-Property in the Town of Pike Bay, Cass County, Minnesota, for Taxes for the Year 1952.

Form SCD (52) 34,000-8-52 Edition, 1000-8-52

In whose name assessed	To whom transferred	Description of property: Subdivision	Sec. or Lot	Town or Block	Rng.	Number of Acres of Land: Acres	100ths	No. School District	Indicate Homestead by Yes or No	Indicate Agricultural Tax by Yes or No	True and Full Valuations: Land Exclusive of Structures and Improvements (Dollars)	Buildings and Other Structures (Dollars)	Machinery Permanently Attached to Real Estate (Dollars)	Total True and Full Value (Dollars)	Assessed Valuations: Rural: Homestead Up to $4,000 20% (Dollars)	Rural: Over $4,000 and Non-Homestead 33⅓% (Dollars)	All Other: Homestead Up to $4,000 25% (Dollars)	All Other: Over $4,000 and Non-Homestead 40% (Dollars)	All Other: Machinery Permanently Attached to Real Estate 33⅓% (Dollars)	Total Assessed Value (Dollars)	Total Assessed Value as Equalized by the Board of Review (Dollars)	Final Equalized Value (Dollars)
		1 NE¼ of NE¼	16	145	31			3														
U. S. of America		2 NW¼ of NE¼ Cty plat Rgs																				
		3 SW¼ of NE¼																				
		4 SE¼ of NE¼																				
Mary & Marcus Duffelhands		5 E½ of Lot 1 less Rg				18.57		7			150	240		390		130				130		
U. S. of America		6 NE¼ of NW¼																				
Floyd & Dagmar L. Baird		7 SW¼ of NW¼ ~~of Lot 1 less Rg~~				9.23		7			180	120		300	180					180		
Cass Lake Golf Club		8 SW¼ of NW¼ Lot 2				38.36		7			342			342		114				114		
" " "		9 SE¼ of NW¼ Golf Rgs				10		"			93	-		93		31				31		
Gordon & Clara Ryan		10 E½ of E½ of NW¼ E of Rg & less 100' of L 5 Lot 1				22.74		7			195	400		595	135					135		
Cass Lake Golf Club		11 ~~NE¼ of NW¼~~ N of Rg				10		7			155			155		172				172		
" " "		12 NW¼ of NW¼ N of Creek				36		"			90	300		390		130				130		
											378			378		126				126		
											360			360		120				120		
Fred E. De Witt		13 SW¼ of SW¼				40		7			360	295		655	168					168		
											360	270		630		210				210		
Charlie Lang		14 SE¼ of SW¼ E of Rg				26.66		"			155			155	30					30		
											150			150		30				30		
Peter & Estella Duncan		15 NE¼ of SW¼ E of S.H. Rg				27		"			155	320		475	95					95		
											150	200		350	70					70		
Joseph & Stella Westland		16 ~~SE¼ of NW¼ of Rgh~~				10		7			60	99		159			53			53		
		17 E 100' of S 594' of SE¼ of NW¼ ~~NW¼ of SE¼~~				1.26		7			25			25	5					5		
Wm. A. Clark		18 SW¼ of SE¼ ~~E 594' of S 594' of SW¼ of SE¼~~				29.20		"			415	200		615	83					83		
Charlie Lang											395	220		615	79					79		
Donald & Isabella S. Bohn		19 SE¼ of SE¼				40		"			2075	2200		4275	415					415		
											260	2000		2260	452					452		
Aid & Clara V. Hutchins		20 E½ of E½ of Lot 1 less Rg				9.23		"			65	230		295	59					59		
											65	230		295	59					59		
						318.75					5531	5212		10743	1199	1176				1815		
											2507	4734		7241	1102	577				1679		

continued on next page

	Sold for Taxes	Valuations by School Districts as Equalized by Department of Taxation: District No. 0 Rate 30 Mills	District No. 2 Rate 33 Mills	District No. Rate Mills	District No. 22 Rate 33 Mills	District No. Rate Mills	District No. Rate Mills	Tax including State Homestead (Mills)	State Tax on Non-Homestead 27.6 Mills	Special Taxes	Total Taxes		Paid	When Paid	Number of Receipt	March Settlement 1953	June Settlement 1953	Penalty	November Settlement 1953	Penalty	Collections to First Monday in January 1954	Penalty	Delinquent on First Monday in January 1954	Total Delinquent Tax and Penalty	Remarks
		Dollars	Dollars	Dollars	Dollars	Dollars	Dollars	$ cts.	$ cts.	$ cts.	$ cts.			Month Day Year		$ cts.	$ cts.	$ cts.	$ cts.	$ cts.	$ cts.	$ cts.	$ cts.	$ cts.	
1												1													
2												2													
3												3													
4												4													
5		140						28.62	32		28.94	5	PAID IN FULL	FEB 28 1953	1974	28.94									
6												6													
7		#198						40.46			40.46	7	PAID IN FULL	OCT 31 1953	15691				40.46	1.42					
8				120				26.92	28		27.20	8	2nd Half Paid 1st Half Paid	AUG 20 1953 MAY 29 1953	12770 7905		13.60		13.60						
9				31				6.96	08		7.04	9	2nd Half Paid 1st Half Paid	AUG 20 1953 MAY 29 1953			3.52		3.52						
10		#125						25.54			25.54	10												25.54	128.09
11				172				31.86	32		32.18	11	2nd Half Paid 1st Half Paid	AUG 20 1953 MAY 29 1953	12770 7905		16.09		16.09						
12				126				28.28	28		28.56	12	2nd Half Paid 1st Half Paid	AUG 20 1953 MAY 29 1953			14.28		14.28						
13		#116						23.70			23.70	13	2nd Half Paid 1st Half Paid	OCT 5 1953 MAY 26 1953	13278 6735		11.85		11.85						
14	SOLD FOR TAXES	#31						6.34			6.34	14												6.34	
15	SOLD FOR TAXES	#75						15.32			15.32	15	PAID IN FULL	MAY 29 1953	9906		15.32								
16		59						11.64	12		11.76	16	PAID IN FULL 2nd Half Paid	MAY 29 1953 OCT 22 1953	9349 13969		11.76								
17		#5						1.02			1.02	17	1st Half Paid	MAY 29 1953	9399		.97		.51						
18	SOLD FOR TAXES	#89						18.18			18.18	18												18.18	
19	SOLD FOR TAXES	#495						101.16			101.16	19	1st Half Paid	MAY 25 1953	9366		50.58							50.58	
20		#65						13.28			13.28	20												13.28	y 14.61
		#1199				= 11.99		94.02								28.94	137.51		109.31					113.92	
		197		419		= 6.16		285.26	1.40		386.68														
		1396		419		= 18.15		379.28																	

AE MING POINT

WRITING-CORRECT ANNUAL PLAT OF E-MING Beach

AUDITOR'S PLAT #3

Form 5CD (52) SALES-RATIO SECTION, CONSOLIDATED

In Whose Name Assessed	To Whom Transferred	Description of Property: Subdivision	Sec. or Lot	Town or Block	Number of Acres of Land	Value of Land	Value of Buildings	Total Value	Machinery Permanently Attached to Real Estate	Total True and Full Value	Assessed Valuations: Rural: Homestead Up to $4,000 20%	Rural: Over $4,000 and Non-Homestead 33⅓%	All Other: Homestead Up to $4,000 25%	All Other: Over $4,000 and Non-Homestead 40%	Machinery Permanently Attached to Real Estate 33⅓%	Total Assessed Value	Total Assessed Value as Equalized by the Board of Review	Final Equalized Value
					Acres	Dollars	Dollars	Dollars	Dollars	Dollars	Dollars	Dollars	Dollars	Dollars	Dollars	Dollars	Dollars	Dollars
Arthur T. De Witt		That part of NW¼ of SW¼																
		1 NE¼ of NW¼ S of creek	16							24		8				8		
		2 NW¼ of NE¼																
		3 SW¼ of NE¼																
		4 SE¼ of NE¼																
Mrs Mary Severson		W. 302' of S 302' of that part of																
		5 SW¼ of SE¼ E. of Hy. #371								280	56					56		
		6 NE¼ of NW¼																
		7 NW¼ of NW¼																
		8 SW¼ of NW¼																
		9 SE¼ of NW¼																
F. & Elizabeth Thompson		S. 302' of S 302' of that part of																
		10 SW¼ of SE¼ W. of Hy. #371	3	Yes		30		30		30		10				10		
		11 NE¼ of SW¼																
Harold & Elizabeth Riggles		N. ½ of that part of S ½ of SE¼ of SE¼ start at intersection Hy. #371 & line of S. 302' N. 302' to pt. of beg. W. 528', N. 330', E. 528', S. along Hy. to beg.																
		12 NW¼ of SW¼	2	Yes		20	300 325			345	76	69				76 69		
		13 SW¼ of SW¼																
		14 SE¼ of SW¼																
~~Charles Swanson~~	William Eichberg Personal Rep.	S½ of S½ of SE¼ of SE¼ lying W. of Hy. #371 less																
		15 W. 302' of S 302'	6	80	Yes		63 60			63 60		31 20				31 20		
		16 NE¼ of SE¼																
Clifford & Elma Riggles		S½ of the part of S½ of NW¼ of SE¼ start at intersection Hy. #371 & line of S. 302' to pt. of beg. W. 528', N. 330', E. 528' S. along Hy. to beg.																
		17 NW¼ of SW¼	2	Yes		20	300 265			365 225	62 57					62 57		
		18																
		19																
		20																
			18	80		124	990 790			1657 974	188 172	39 38				227 210		

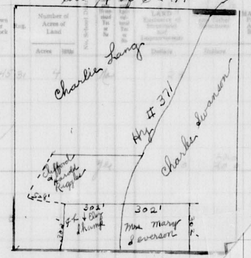

Sold for Taxes	Valuations by School Districts as Equalized by Department of Taxation: District No. ..... Rate ..... Mills	District No. ..... Rate 38 Mills	District No. ..... Rate ..... Mills	District No. ..... Rate ..... Mills	District No. ..... Rate ..... Mills	District No. ..... Rate ..... Mills	Tax including State Homestead ..... Mills	State Tax on Non-Homestead 2.26 Mills	Special Taxes	Total Taxes		Paid	When Paid Month	Day	Year	Number of Receipt	March Settlement 1953	June Settlement 1953	Penalty	November Settlement 1953	Penalty	Collections to First Monday in January 1954	Penalty	Delinquent on First Monday in January 1954	Penalty	Total Delinquent Tax and Penalty	Remarks
	Dollars	Dollars	Dollars	Dollars	Dollars	Dollars	$ cts.	$ cts.	$ cts.	$ cts.							$ cts.	$ cts.	$ cts.	$ cts.	$ cts.	$ cts.	$ cts.	$ cts.	$ cts.	$ cts.	
1 Sold for Taxes	8						164	02		166	1														166		
2											2																
3											3																
4											4	2nd Half Paid	OCT 31	1953		15457											
5	450						1022			1022	5	1st Half Paid	MAY 29	1953		9401		511		511							
6											6																
7											7																
8											8																
9											9																
10	10						204	02		206	10	PAID IN FULL	MAY 29	1953		9347		206									
11											11																
12	476						1554			1554	12	PAID IN FULL	MAY 29	1953		9345		1554									
13											13																
14											14																
15	21						430	04		434	15	PAID IN FULL	MAY 29	1953		9350		434									
16											16																
17											17																
18	462						1268			1268	18	PAID IN FULL	MAY 29	1953		9346		1268									
19											19																
20											20																
	1188 39 227						4642	08		4650								3973		511					166		

AB MUNG POINT
DARLING-DOLIMAEL ADDITIONAL PLAT OF
B-MENO Beach
AUDITOR'S PLAT #3



Form 5CD (52) WILLIAM SAINT SIMON, MINNEAPOLIS

In Whose Name Assessed	To Whom Transferred	Description of Property: Subdivision	Sec. or Lot	Town or Block	Rng.	Number of Acres of Land: Acres	Hdths	No. School District	Indicate Homestead Yes or No	Indicate Agricultural Yes or No	True and Full Valuations: Land Exclusive of Structures and Improvements	Buildings and Other Structures	Machinery Permanently Attached to Real Estate	Total True and Full Value	Assessed Valuations: Rural: Homestead Up to $4,000 20%	Rural: Over $4,000 and Non-Homestead 33⅓%	All Other: Homestead Up to $4,000 25%	All Other: Over $4,000 and Non-Homestead 40%	Machinery Permanently Attached to Real Estate 33⅓%	Total Assessed Value	Total Assessed Value as Equalized by the Board of Review	Final Equalized Value
						Acres	Hdths				Dollars	Dollars	Dollars	Dollars	Dollars	Dollars	Dollars	Dollars	Dollars	Dollars	Dollars	Dollars
Esther F. De Witt	..	1 That part of NW¼ of SW¼ N of Creek,	16	145	31	4		3	No		24			24		8				8		
		2 NW¼ of NE¼																				
		3 SW¼ of NE¼																				
		4 SE¼ of NE¼																				
Mrs Mary Severson		5 W 302' of S 302' of that part of SW¼ of SE¼ E. of Hwy. #371				2			Yes		30	220 200		250 230	50 46					50 46		
		6 NE¼ of NW¼																				
		7 NW¼ of NW¼																				
		8 SW¼ of NW¼																				
		9 SE¼ of NW¼																				
E. L. & Elizabeth Shamp		10 E 302' of S 302' of that part of SW¼ of SE¼ W. of Hwy. #371				2			No		30			30		10				10		
		11 NE¼ of SW¼																				
Harold & Elizabeth Ruggles		12 N ½ of that part of SW¼ of SE¼ start at intersection Hwy 371 & line parallel to SE¼ N. 302' to pt. of beg.; W. 628', N. 330', E. 528', S. along Hwy. to beg.				2			Yes		20	320 325		340 345	76 69					76 69		
		13 SW¼ of SW¼																				
		14 SE¼ of SW¼																				
~~Walter Simon~~ William Eichberg	Donald Dixon	15 SW¼ of SE¼ E. of Hwy 371 less W. 302' of S. 302'				6.80			No		63 60			63 60		31 20				31 20		
		16 NE¼ of SE¼																				
Clifford & Clara Ruggles		17 S½ of that part of N¼ of SE¼ start at intersection Hwy #371 & line of SW¼ of SE¼ N. 302' to pt. of beg. W. 528', N. 330' E. 528' & along Hwy. to beg.				2			Yes		20	290 265		310 285	62 57					62 57		
						18.80					184	890 790		1074 974	188 172	39 38				227 210		

Sold for Taxes	Validations by School Districts as Equalized by Department of Taxation: District No. ..... Rate ..... Mills	District No. ..... Rate 38 Mills	District No. ..... Rate ..... Mills	District No. ..... Rate ..... Mills	District No. ..... Rate ..... Mills	District No. ..... Rate ..... Mills	Tax including State Homestead ..... Mills	State Tax on Non-Homestead 2.26 Mills	Special Taxes	Total Taxes		Paid	When Paid: Month	Day	Year	Number of Receipt	March Settlement 1953	June Settlement 1953	Penalty	November Settlement 1953	Penalty	Collections to First Monday in January 1954	Penalty	Delinquent on First Monday in January 1954	Total Delinquent Tax and Penalty	Remarks
	Dollars	Dollars	Dollars	Dollars	Dollars	Dollars	$ cts.	$ cts.	$ cts.	$ cts.							$ cts.	$ cts.	$ cts.	$ cts.	$ cts.	$ cts.	$ cts.	$ cts.	$ cts.	
SOLD FOR TAXES		8					164	02		166	1													1.66		
											2															
											3															
											4	2nd Half Paid	OCT	31	1953	15653										
		#50					1022			1022	5	1st Half Paid	MAY	29	1953	9401		511		511						
											6															
											7															
											8															
											9															
		10					204	02		206	10	PAID IN FULL	MAY	29	1953	9347		206								
											11															
		#76					1554			1554	12	PAID IN FULL	MAY	29	1953	9345		1554								
											13															
											14															
		21					430	04		434	15	PAID IN FULL	MAY	29	1953	9350		434								
											16															
											17															
		#62					1268			1268	18	PAID IN FULL	MAY	29	1953	9346		1268								
											19															
											20															
		#188 39 227					4642	08		4650								3973		511				1.66		

Assessment Roll and Tax List of Real Property in the Town of Little Bay, Cass County, Minnesota, for Taxes for the Year 1952.

Form SCD (52) [illegible]

In Whose Name Assessed	To Whom Transferred	Description of Property: Subdivision	Sec. or Lot	Town or Block	Rng.	Number of Acres of Land (Acres / 100ths)	No. School District	Indicate Homestead Tax by H	Indicate Agricultural Tax by A	True and Full Valuations: Land Exclusive of Structures and Improvements (+50%)	Buildings and Other Structures (+10%)	Machinery Permanently Attached to Real Estate	Total True and Full Value	Assessed Valuations: Rural: Homestead Up to $4,000 20%	Rural: Over $4,000 and Non-Homestead 33⅓%	All Other: Homestead Up to $4,000 25%	All Other: Over $4,000 and Non-Homestead 40%	Machinery Permanently Attached to Real Estate 33⅓%	Total Assessed Value	Total Assessed Value Adjusted by the Board of Review	Final Equalized Value
										Dollars	Dollars	Dollars	Dollars	Dollars	Dollars	Dollars	Dollars	Dollars	Dollars	Dollars	Dollars
Christ Mellard		Lot 1 except Easterly 10 ac. of NE¼ of NW¼	17	145	31	32.26	3	Yes		168 / 162	350 / 326		518 / 488		175 / 162				175 / 162		
" "		more easterly 10 acs. of N.W. ¼ of N.W. ¼ & S.W. ¼ of N.W. ¼				10		"		54 / 51			54 / 51		18 / 17				18 / 17		
Ole Henderson		Lot 7 less Rd. N.W. ¼ of N.E. ¼				7.96		"		384 / 366			384 / 366		128 / 122				128 / 122		
" "		Lot 8 less Rd. S.W. ¼ of N.E. ¼								assessed with lot 7											
Floyd L. & Dagmary L. Beard		E½ acs. of Lot 1 less Rd.				10		Yes		75 / 70			75 / 70	15 / 14					15 / 14		
~~J. E. Lundrigan~~ Alice S. Grundy		Lot 3 N.E. ¼ of N.W. ¼								328 / 216			328 / 216		96 / 72				96 / 72		
State of Minnesota		Lot 4 less 41.12 acs. N.W. ¼ of N.W. ¼				43.40		Yes													
State of Minnesota		Lot 5 less Rd. S.W. ¼ of N.W. ¼																			
State of Minnesota		Lot 6 less Rd. S.W. ¼ of N.W. ¼																			
Oscar & Ethelwyn Lindemann		41.12 acs. of Lot 4		41	120			Yes		320 / 305	535 / 475		845 / 780	169 / 156					169 / 156		
State of Minnesota		NE ¼ of SW ¼					11														
State of Minnesota		NW ¼ of SW ¼					12														
Frank & Johanna Elliott		SW ¼ of SW ¼				40	13	Yes		200 / 190	155 / 140		355 / 330	78 / 66					78 / 66		
Fred Rencher		SE ¼ of SW ¼				40	14	Yes		168 / 159			168 / 159		56 / 53				56 / 53		
~~J. E. Lundrigan~~ Alice S. Grundy		Lot 2 less Rd. Ex. Wy. & Ex. most Easterly 8 acres		31	120		15	Yes		170 / 160	255 / 230		425 / 390	55 / 78					55 / 78		
State of Minnesota		NE ¼ of SE ¼					16														
Harry & Bertha Braman		NW ¼ of SE ¼				40	17	Yes		126 / 120			126 / 120		42 / 40				42 / 40		
State of Minnesota		SW ¼ of SE ¼					18														
Harry & Bertha Braman		SE ¼ of SE ¼				40	19	Yes		225 / 215	180 / 165		405 / 380	81 / 76					81 / 76		
							20														
						400.94				2018 / 2012	1472 / 1336		3490 / 3348	921 / 890	495 / 466				1416 / 1356		

Validations by School Districts as Authorized by Department of Taxation

	Sold for Taxes	District No. ..... Rate ..... Mills	District No. 2 Rate 34 Mills	District No. ..... Rate ..... Mills	District No. ..... Rate ..... Mills	District No. ..... Rate ..... Mills	Tax Including State Homestead ..... Mills	State Tax on Non-Homestead 2.46 Mills	Special Taxes	Total Taxes	Paid	When Paid (Month Day Year)	Number of Receipt	March Settlement 1953	June Settlement 1953	Penalty	November Settlement 1953	Penalty	Collections to First Monday in January 1954	Penalty	Delinquent on First Monday in January 1954	Total Delinquent Tax and Penalty	Remarks
		Dollars	Dollars	Dollars	Dollars	Dollars	$ cts.	$ cts.	$ cts.	$ cts.				$ cts.	$ cts.	$ cts.	$ cts.	$ cts.	$ cts.	$ cts.	$ cts.	$ cts.	
1	SOLD FOR TAXES	175					35 76	40		36 16	1										36 16		
2	SOLD FOR TAXES	18					3 68	04		3 72	2										3 72		
3		128					26 16	28		26 44	3	PAID IN FULL MAY 29 1953	9353		26 44								
4											4												
5		15					3 06			3 06	5	PAID IN FULL OCT 3 1 1953	15671				3 06						
6	SOLD FOR TAXES	76					15 54	18		15 72	6	PAID IN FULL AUG 1 1953	11372				15 72	31					
7											7												
8											8												
9											9												
10		169					34 54			34 54	10	2nd Half Paid OCT 3 1 1953 / 1st Half Paid [illegible] 1953	15669 / 9334		17 27		17 27						
11											11												
12											12												
13		71					14 52			14 52	13										14 52	15 97	
14	SOLD FOR TAXES	56					11 44	12		11 56	14										11 56		
15	SOLD FOR TAXES	85					17 38			17 38	15	PAID IN FULL MAY 29 1953	9355		17 38								
16											16												
17		42					8 58	10		8 68	17										8 68	9 55	
18											18												
19	SOLD FOR TAXES	81					16 56			16 56	19										16 56		
20											20												
		921 495 916					187 22	1 12		188 34					61 09		36 05				91 20		

AB JUDG FOLIO
RECORD—COLLATE AND FILE FLAT OF
RE-ADMIT Deficit
AUDITOR'S FLAT #3

Assessment Roll and Tax List of Real Property in the Town of Pike Bay, Cass County, Minnesota, for Taxes for the Year 1952.

Form SCD (32) [illegible]

In whose name assessed	To whom transferred	Description of property: Subdivision	Sec. or Lot	Town or Block	Rng.	Number of Acres of Land: Acres	Mills	No. School District	Indicate Homestead Tax Yes or No	Indicate Agricultural Tax Yes or No	True and Full Valuations: Land Exclusive of Structures and Improvements (+5% / +10%)	Buildings and Other Structures	Machinery Permanently Attached to Real Estate	Total True and Full Value	Assessed Valuations: Rural: Homestead Up to $4,000 20%	Rural: Over $4,000 and Non-Homestead 33⅓%	All Other: Homestead Up to $4,000 25%	All Other: Over $4,000 and Non-Homestead 40%	Machinery Permanently Attached to Real Estate 33⅓%	Total Assessed Value	Total Assessed Value as Equalized by the Board of Review	Final Equalized Value
						Acres	Mills				Dollars	Dollars	Dollars	Dollars	Dollars	Dollars	Dollars	Dollars	Dollars	Dollars	Dollars	Dollars
State of Minnesota		1 Lot 5 less Rly N½ of N½	18	145	31			3														
State of Minnesota		2 ~~Lot 6 less Rly N½ of N½~~																				
John Warner		3 Lot 7 less Rly S½ of N½				35.99			Yes		150 / 144			150 / 144		50 / 48				50 / 48		
State of Minnesota		4 Lot 10 less Rly S½ of N½																				
		5																				
Philip & Lucille B. Sweeney		6 Lot 7 less Rly N½ of N½				40.43			Yes		185 / 170	165 / 150		350 / 320	70 / 65					70 / 65		
C. A. Drew		7 ~~Lot 7 less Rly N½ of N½~~				31.97			"		100 / 90			100 / 90	33 / 30					33 / 30		
Ray Stu ~~(Hilda Drew)~~		8 Lot 2 S½ of N½				37			Yes		334 / 222			334 / 222		78 / 74				78 / 74		
L. H. Chisholm		9 Lot 8 less Rly S½ of N½				39.57			Yes		165 / 159			165 / 159		55 / 53				55 / 53		
		10																				
Paul H. Webster		11 N½ of S½				40			Yes		170 / 160			170 / 160	34 / 32					34 / 32		
Frank E. & Frances Webster		12 N½ of S½ Lot 3				34.85			"		170 / 160			170 / 160	34 / 32					34 / 32		
" "		13 S½ of S½ Lot 4				34.95			"		330 / 210	330 / 200		660 / 410	110 / 102					110 / 102		
Paul H. Webster		14 S½ of S½				40			"		305 / 290			305 / 290	61 / 58					61 / 58		
		15																				
John Warner		16 N½ of S½				40			"		165 / 159			165 / 159		55 / 53				55 / 53		
" "		17 N½ of S½				40			"		165 / 159			165 / 159		55 / 53				55 / 53		
Paul H. Webster		18 S½ of S½				40			"		390 / 275	690 / 625		1080 / 900	196 / 180					196 / 180		
John Warner		19 S½ of S½				40			"		263 / 250	220 / 200		483 / 450		161 / 150				161 / 150		
		20																				
						494.76					2683 / 2553	1465 / 1315		4148 / 3868	595 / 507	424 / 431				1019 / 938		

Sold for taxes	Validations by school districts as equalized by department of taxation: District No. ..... Rate ..... Mills	District No. 2 Rate 34 Mills	District No. ..... Rate ..... Mills	District No. ..... Rate ..... Mills	District No. ..... Rate ..... Mills	District No. ..... Rate ..... Mills	Tax including State Homestead	State Tax on Non-Homestead 22.6 Mills	Special taxes	Total taxes	Paid	When paid: Month	Day	Year	Number of Receipt	March Settlement 1953	June Settlement 1953	Penalty	November Settlement 1953	Penalty	Collections to First Monday in January 1954	Penalty	Delinquent on First Monday in January 1954	Total Delinquent Tax and Penalty	Remarks
	Dollars	Dollars	Dollars	Dollars	Dollars	Dollars	$ cts.	$ cts.	$ cts.	$ cts.						$ cts.	$ cts.	$ cts.	$ cts.	$ cts.	$ cts.	$ cts.	$ cts.	$ cts.	
	50						10 22	12		10 34	2nd Half Paid / 1st Half Paid	OCT 6 / MAY 29	1953 / 1953	3574 / 9446			5 17		5 17					
	70						14 30			14 30	PAID IN FULL	OCT 31	1953	15937					14 30						Rendered 50
	40						8 18			8 18	2nd Half Paid / 1st Half Paid	OCT 31 / MAY 29	1953 / 1953	15656 / 7356			4 09		4 09						
	78						15 94	18		16 12													16 12	17 73	
SOLD FOR TAXES	55						11 24	12		11 36													11 36		
SOLD FOR TAXES	34						6 94			6 94													6 94		
SOLD FOR TAXES	34						6 94			6 94													6 94		
SOLD FOR TAXES	110						22 48			22 48													22 48		
SOLD FOR TAXES	61						12 46			12 46													12 46		
	53						11 24	12		11 36	2nd Half Paid / 1st Half Paid	OCT 6 / MAY 29	1953 / 1953	3574 / 9446			5 68		5 68						
	55						11 24	12		11 36	2nd Half Paid / 1st Half Paid	OCT 6 / MAY 29	1953 / 1953	3574 / 9446			5 68		5 68						
SOLD FOR TAXES	196						40 06			40 06													40 06		
	161						32 90	36		33 26	2nd Half Paid / 1st Half Paid	OCT 6 / MAY 29	1953 / 1953	3574 / 9446			16 63		16 63						
	545 / 454 / 999					20417	204 14	102		205 16							37 25		57 55				116 96		

AB HUBG FOLIO

ABSTRACTED-COMPLETE AND FULL PLAT OF ABSTRACTED-MERIT Bonds

AUDITOR'S PLAT #3

Assessment Roll and Tax List of Real Property in the Town of Pillsbury, Cass County, Minnesota, for Taxes for the Year 1952.

Form SCD (52) [illegible]

	In Whose Name Assessed	To Whom Transferred	Description of Property: Subdivision	Sec. or Lot	Town or Block	Rng.	Number of Acres of Land: Acres	100ths	No. School District	Indicate Homestead by Yes or No	Indicate Agricultural by Yes or No	True and Full Valuations: Land Exclusive of Structures and Improvements (Dollars)	Buildings and Other Structures (Dollars)	Machinery Permanently Attached to Real Estate (Dollars)	Total True and Full Value (Dollars)	Assessed Valuations: Rural: Homestead Up to $4,000 20% (Dollars)	Rural: Over $4,000 and Non-Homestead 33⅓% (Dollars)	All Other: Homestead Up to $4,000 25% (Dollars)	All Other: Over $4,000 and Non-Homestead 40% (Dollars)	Machinery Permanently Attached to Real Estate 33⅓% (Dollars)	Total Assessed Value (Dollars)	Total Assessed Value as Corrected by the Board of Review (Dollars)	Final Equalized Value (Dollars)
1	Swan Anderson		NE¼ of NE¼	19	145	31	40		3	Yes		187	204		391		122				122		
2	Paul H. Webster		NW¼ of NE¼				40		"			275			275	55					55		
												260			260	52					52		
3	Roy William Sager		SW¼ of NE¼				40		"			237			237		79				79		
												225			225		75				75		
4	Swan O. Anderson		SE¼ of NE¼				40		Nor			237			237		79				79		
												225			225		75				75		
5																							
6	Paul H. Webster		NE¼ of NW¼				40		Yes			330			330	66					66		
												220			220	44					44		
7	Harry & Margaret Hildreth		~~NW¼ of NW¼~~ Lot 1				35.00		Nor			237			237		79				79		
												216			216		72				72		
8	Chester & Dolores Montgomery		SW¼ of NW¼ Lot 2				36.66		Nor.			231			231		77				77		
												222			222		74				74		
9	Roy William Sager		SE¼ of NW¼				40		"			237			237		79				79		
												225			225		75				75		
10																							
11	Emil Erlandson		NE¼ of SW¼				40		"			315			315		105				105		
												300			300		100				100		
12	Adolph, Edward & Ernest Lehste		~~NW¼ of SW¼~~ Lot 3				37.77		"			345			345	69	115				115	69	
												330			330		110				110		
13	" " "		~~SW¼ of SW¼~~ Lot 4				38.88		"			363			363	76	121				121	76	
												360			360		120				120		
14	" " "		SE¼ of SW¼				40		"			315			315	63	105				105	63	
												300			300		100				100		
15																							
16	Ernest & Hemming		NE¼ of SE¼				40		"			384	129		513		171				171		
												252	252		504		168				168		
17	Emil Erlandson		NW¼ of SE¼				40		"			315			315		105				105		
												300			300		100				100		
18	" "		SW¼ of SE¼				40		"			315			315		105				105		
												300			300		100				100		
19	" "		SE¼ of SE¼				40		"			315			315		105				105		
												300			300		100				100		
20																							
							678.86					4506	543		5049	309	1168				1477		
												4492	492		4984	96	1426				1531		

	Sold for Taxes	Validations by School Districts as Equalized by Department of Taxation: District No. / Rate / Mills	District No. / Rate / Mills	District No. / Rate / Mills	District No. / Rate / Mills	Tax Including State Homestead	State Tax on Non-Homestead	Special Taxes	Total Taxes	Paid	When Paid (Month Day Year)	Number of Receipt	March Settlement 1953	June Settlement 1953	Penalty	November Settlement 1953	Penalty	Collections to First Monday in January 1954	Penalty	Delinquent on First Monday in January 1954	Total Delinquent Tax and Penalty	Remarks
		Dollars	Dollars	Dollars	Dollars	$ cts.	$ cts.	$ cts.	$ cts.				$ cts.	$ cts.	$ cts.	$ cts.	$ cts.	$ cts.	$ cts.	$ cts.	$ cts.	
1	SOLD FOR TAXES			145		29.98	34		29.98											29.98	3.98	Int 2.60 Abated
				Abate. #5901		36.18	40		36.58													
2	SOLD FOR TAXES			#55		11.24			11.24											11.24		
3	SOLD FOR TAXES			79		16.14	18		16.32											16.32		
	SOLD FOR TAXES			25		13.28	14		13.42											13.42	1.46	Int 2.90 Abated
4				74 Abate. #5901		16.74	14		16.32													
5																						
6	SOLD FOR TAXES			#46		9.40			9.40											9.40		
7	SOLD FOR TAXES			76		15.54	18		15.72	Balance Paid	APR 16 1953	9373		7.72								
										Part Year	APR 2 1953	9175		15.00								
8	SOLD FOR TAXES			77		15.74	18		15.92	PAID IN FULL	MAY 29 1953	9357		15.92								
9	SOLD FOR TAXES			79		16.14	18		16.32											16.32		
10																						
11	SOLD FOR TAXES			105		21.46	24		21.70	2nd Half Paid	OCT 31 1953									21.70		
12	Abate. #5464			#69		14.10			14.10	1st Half Paid	MAY 29 1953	9363		7.05		7.05						
										2nd Half Paid	OCT 31 1953											
13	"			#76		15.54			15.54	1st Half Paid	MAY 29 1953	9341		7.77		7.77						
										2nd Half Paid	OCT 31 1953											
14	"			#63		12.88			12.88	1st Half Paid	MAY 29 1953			6.44		6.44						
15																						
16	SOLD FOR TAXES			181		37.00	40		37.40	PAID IN FULL	AUG 3 1953	10505				37.40	.94					
17	SOLD FOR TAXES			105		21.46	24		21.70											21.70		
18	SOLD FOR TAXES			105		21.46	24		21.70											21.70		
19	SOLD FOR TAXES			105		21.46	24		21.70	PAID IN FULL	AUG 3 1953	10503				21.70	.54					
20																						
				#309																		
				1168																		
				1477		30.188	266		30.454					50.90		83.36				161.78		8.50

AM JUDG FOLIO

PARDING-COLDALL ADD'L PLAT OF E-MEND Beach

AUDITOR'S PLAT #3

Assessment Roll and Tax List of Real Property in the Town of Pike Bay, Cass County, Minnesota, for Taxes for the Year 1952.

Form SCD (52)

	In Whose Name Assessed	To Whom Transferred	Description of Property: Subdivision	Sec. or Lot	Town or Block	Rng.	Number of Acres of Land: Acres	Lots	No. School District	Indicate Homestead by a Yes	Indicate Agricultural by a Yes	True and Full Valuations: Land (+5%) Exclusive of Structures and Improvements	Buildings (+10%) and Other Structures	Machinery Permanently Attached to Real Estate	Total True and Full Value	Assessed Valuations: Rural: Homestead Up to $4,000 20%	Rural: Over $4,000 and Non-Homestead 33⅓%	All Other: Homestead Up to $4,000 25%	All Other: Over $4,000 and Non-Homestead 40%	Machinery Permanently Attached to Real Estate 33⅓%	Total Assessed Value	Total Assessed Value as Equalized by the Board of Review	Final Equalized Value
							Acres					Dollars	Dollars	Dollars	Dollars	Dollars	Dollars	Dollars	Dollars	Dollars	Dollars	Dollars	Dollars
1	George & Hugh Elliott		NE¼ of NE¼	20	145	31	40		3	Yes		330	100		330	66					66		
2	Elmer T. Kallstrom		NW¼ of NE¼				40					189			189		63				63		
												180	100		180		60				60		
	State of Minnesota																						
3			SW¼ of NE¼																				
4	George & Hugh Elliott		SE¼ of NE¼				40			Yes		210			210	42					42		
												200			200	40					40		
5																							
6	Elmer T. Kallstrom		NE¼ of NW¼				40			"		189			189		63				63		
												180			180		60				60		
7	John A. Nagina		NW¼ of NW¼				40			"		303	105		468		156				156		
										Yes		285	150		435		146				146		
8	George T. Russell		SW¼ of NW¼				40			"		210			210	42					42		
										Yes		200			200	40					40		
9			SE¼ of NW¼																				
	State of Minnesota																						
10																							
11	Geo. T. & Anna H. Russell		NE¼ of SW¼				40			"		210			210	42					42		
												200			200	40					40		
12	George T. Russell & Anna H. Russell		NW¼ of SW¼				40			"		300			300	60					60		
												285			285	57					57		
13	" " "		SW¼ of SW¼				40			"		250	485		735	147					147		
												240	440		680	136					136		
14	Geo. T. & Anna H. Russell		SE¼ of SW¼				40			"		210			210	42					42		
												200			200	40					40		
15																							
16	~~Cecil & Naomi Richards~~ Cecil & Naomi Richards		NE¼ of SE¼				40			"		160			160	32					32		
												150			150	30					30		
17	~~Cecil & Naomi Richards~~ Cecil & Naomi Richards		NW¼ of SE¼				40			"		210			210	42					42		
												200			200	40					40		
18	Cecil & Naomi Richards		SW¼ of SE¼				40			"		260			260	52					52		
												250			250	50					50		
19	" "		SE¼ of SE¼				40			"		225	840		1065	213					213		
												215	765		980	196					196		
20																							
							560					3156	1590		4746	980	282				1262		
												3008	1455		4463	933	266				1199		

	Sold for Taxes	Validations by School Districts as Equalized by Department of Taxation: District No. ..... Rate ..... Mills	District No. 2 Rate 33 Mills	District No. 3 Rate 24 Mills	District No. ..... Rate ..... Mills	District No. ..... Rate ..... Mills	District No. ..... Rate ..... Mills	Tax Including State Homestead	State Tax on Non-Homestead 2.4 Mills	Special Taxes	Total Taxes	Paid	When Paid	Number of Receipt	March Settlement 1953	June Settlement 1953	Penalty	November Settlement 1953	Penalty	Collections to First Monday in January 1954	Penalty	Delinquent on First Monday in January 1954	Total Delinquent Tax and Penalty	Remarks
		Dollars	Dollars	Dollars	Dollars	Dollars	Dollars	$ cts.	$ cts.	$ cts.	$ cts.		Month Day Year		$ cts.	$ cts.	$ cts.	$ cts.	$ cts.	$ cts.	$ cts.	$ cts.	$ cts.	
1	SOLD FOR TAXES	$ 66						1348			1348	1										1348	1483	
2	SOLD FOR TAXES	63						1288	14		1302	2										1302		
3												3												
4	SOLD FOR TAXES	$ 42						858			858	4										858		
5												5												
6	SOLD FOR TAXES	63						1288	14		1302	6										1302		
7	SOLD FOR TAXES	156						3188	36		3224	7										3224		
8		$ 42						858			858	8	2nd Half Paid OCT 31 1953 / 1st Half Paid MAY 29 1953			429		429						
9												9												
10												10												
11		$ 42						858			858	11	2nd Half Paid OCT 31 1953 / 1st Half Paid MAY 29 1953	15694		429		429					
12		$ 60						1226			1226	12	2nd Half Paid OCT 31 1953 / 1st Half Paid MAY 29 1953	9466		613		613					
13		$ 147						3004			3004	13	2nd Half Paid OCT 31 1953 / 1st Half Paid MAY 29 1953			1502		1502					
14		$ 42						858			858	14	2nd Half Paid OCT 31 1953 / 1st Half Paid MAY 29 1953			429		429					
15												15												
16		$ 32						654			654	16	2nd Half Paid OCT 31 1953 / 1st Half Paid MAY 29 1953	15020		327		327					
17		$ 42						858			858	17	2nd Half Paid OCT 31 1953 / 1st Half Paid MAY 29 1953	9358		429		429					
18		$ 52						1062			1062	18	2nd Half Paid OCT 31 1953 / 1st Half Paid MAY 29 1953			531		531					
19		$ 213						4354			4354	19	2nd Half Paid OCT 31 1953 / 1st Half Paid MAY 29 1953			2177		2177					
20												20												
		$ 980	282					21702	64		21766					6866		6866				8034	
		1062																						

AM HUNG FOLDT
PERING-CORDAIL AUDITOR'S FLAT OF
E-MENO Beach
AUDITOR'S FLAT #3

Form SCD (22) [illegible]

	IN WHOSE NAME ASSESSED	TO WHOM TRANSFERRED	DESCRIPTION OF PROPERTY: SUBDIVISION	Sec. or Lot	Town or Block	Reg.	Number of Acres of Land: Acres	100ths	No. School District	Indicate Homestead Tax Yes No	Indicate Agricultural Tax Yes No	TRUE AND FULL VALUATIONS: LAND Exclusive of Structures and Improvements (+10%)	BUILDINGS and Other Structures (+10%)	MACHINERY Permanently Attached to Real Estate	TOTAL True and Full Value	ASSESSED VALUATIONS: RURAL: Homestead Up to $4,000 20%	Over $4,000 and Non-Homestead 33⅓%	ALL OTHER: Homestead Up to $4,000 25%	Over $4,000 and Non-Homestead 40%	MACHINERY Permanently Attached to Real Estate 33⅓%	TOTAL ASSESSED VALUE	Total Assessed Value as Equalized by the Board of Review	FINAL EQUALIZED VALUE
							Acres	100ths				Dollars	Dollars	Dollars	Dollars	Dollars	Dollars	Dollars	Dollars	Dollars	Dollars	Dollars	Dollars
1			NE¼ of NE¼				21	4531	01														
2			NW¼ of NE¼																				
3			SW¼ of NE¼																				
4			SE¼ of NE¼																				
5																							
6	John H. + Dollie Montague		NE¼ of NW¼ less Rly				36	94		No		264 252			264 252		88 84				88 84		
7	" "		NW¼ of NW¼				40			"		237 225			237 225		79 75				79 75		
8	State of Minnesota (Cont. to) Lloyd De Witt		SW¼ of NW¼				40			"		237 225			237 225		79 75				79 75		
9	George Halvorson		SE¼ of NW¼ less Rly				36	94		"		234 222			234 222		78 74				78 74		
10																							
11	State of Minnesota (cont. to Edmund Kallstrom)		NE¼ of SW¼ less Rly				36	94		"		201 192		450	651 642		67 64			150	217 214		
12	Roy A. De Witt		NW¼ of SW¼				40			Yes		255 240			255 240	51 48					51 48		
13	John A. Fulla		SW¼ of SW¼				40			Not		189 180			189 180		63 60				63 60		
14	Roy A. De Witt		SE¼ of SW¼				36	95		Yes		330 300	65 60		330 300	66 60					66 60		
15																							
16	~~Mark H. Farley + Wife to Lowell Martin Hanson Jr.~~		NE¼ of SE¼				40			"		275 260			275 260	55 52					55 52		
17	" "		NW¼ of SE¼				40			"		260 250			260 250	52 50					52 50		
18	" "		SW¼ of SE¼				40			"		260 250			260 250	52 50					52 50		
19	" "		SE¼ of SE¼				40			"		400 380	125 1025		525 1405	105 281					105 281		
20																							
							467	77				3069 2916	1190 1085	450	4709 4451	599 541	458 432			150	1183 1123		

	SOLD FOR TAXES	VALUATIONS BY SCHOOL DISTRICTS AS EQUALIZED BY DEPARTMENT OF TAXATION: District No. ..... Rate ..... Mills	District No. 01 Rate 24.4 Mills	District No. ..... Rate ..... Mills	District No. ..... Rate ..... Mills	District No. ..... Rate ..... Mills	District No. ..... Rate ..... Mills	Tax including State Homestead ..... Mills	State Tax on Non-Homestead 26 Mills	SPECIAL TAXES	TOTAL TAXES		PAID	WHEN PAID (Month Day Year)	Number of Receipt	March Settlement 1953	June Settlement 1953	Penalty	November Settlement 1953	Penalty	Collections to First Monday in January 1954	Penalty	Delinquent on First Monday in January 1954	Total Delinquent Tax and Penalty	REMARKS
		Dollars	Dollars	Dollars	Dollars	Dollars	Dollars	$ cts.	$ cts.	$ cts.	$ cts.					$ cts.	$ cts.	$ cts.	$ cts.	$ cts.	$ cts.	$ cts.	$ cts.	$ cts.	
1												1													
2												2													
3												3													
4												4													
5												5													
6			88					1798	20		18 18	6	2nd Half Paid	OCT 13 1953	10885				17 25	51					
													1st Half Paid	JUL 21 1953					17 25						
7			79					1614	18		16 32	7	2nd Half Paid	OCT 13 1953	10930										
													1st Half Paid	JUL 21 1953											
8			79					1614	18		16 32	8												16 32	17 95
9	SOLD FOR TAXES		78					1594	18		16 12	9												16 12	
10												10													
11	SOLD FOR TAXES		217					44 36	50		44 86	11												44 86	
12			H 51					10 42			10 42	12	PAID IN FULL	MAY 29 1953	12492		10 42								
13			63					12 88	14		13 02	13												13 02	17 32
14			H 64					13 08			13 08	14	PAID IN FULL	MAY 29 1953	12492		13 08								
15												15													
16			H 55					11 24			11 24	16	PAID IN FULL	MAY 29 1953	9360		11 24								
17			H 52					10 62			10 62	17	PAID IN FULL	MAY 29 1953			10 62								
18			H 52					10 62			10 62	18	PAID IN FULL	MAY 29 1953			10 62								
19			H 305					62 34			62 34	19	PAID IN FULL	MAY 29 1953			62 34								
20												20													
			H 579 604 1183					241 96	1 38		243 14						118 32		34 50					90 32	

24 078

AT FOLD POINT

BERTING-FORMAT AUDITOR'S FLAT #3

AUDITOR'S FLAT #3

Assessment Roll and Tax List of Real Property in the Town of Pike Bay, Cass County, Minnesota, for Taxes for the Year 1952.

Form SCD (52) [illegible]

	IN WHOSE NAME ASSESSED	TO WHOM TRANSFERRED		DESCRIPTION OF PROPERTY: SUBDIVISION	Sec. or Lot	Town or Block	Rng.	Number of Acres of Land: Acres	Tenths	No. School District	Indicates Homestead Tax	Indicates Agricultural Tax	TRUE AND FULL VALUATIONS: LAND Exclusive of Structures and Improvements	BUILDINGS and Other Structures	MACHINERY Permanently Attached to Real Estate	TOTAL True and Full Value	ASSESSED VALUATIONS: RURAL: Homestead Up to $4,000 20%	Over $4,000 and Non-Homestead 33⅓%	ALL OTHER: Homestead Up to $4,000 25%	Over $4,000 and Non-Homestead 40%	MACHINERY Permanently Attached to Real Estate 33⅓%	TOTAL ASSESSED VALUE	Total Assessed Value as Equalized by the Board of Review	FINAL EQUALIZED VALUE
								Acres	Tenths				Dollars	Dollars	Dollars	Dollars	Dollars	Dollars	Dollars	Dollars	Dollars	Dollars	Dollars	Dollars
			1	NE¼ of NE¼	27	145	31			3														
			2	NW¼ of NE¼																				
			3	SW¼ of NE¼																				
			4	SE¼ of NE¼																				
			5																					
			6	NE¼ of NW¼																				
			7	NW¼ of NW¼																				
	State of Minnesota		8	SW¼ of NW¼																				
	Oscar B. Adler		9	~~SE¼ of NW¼~~ Lot 2				45	50		yes		245 235	1240 1125		1485 1360	297 272					297 272		
			10																					
	State of Minnesota		11	~~NE¼ of SW¼~~ Lot 3																				
	State of Minnesota		12	NW¼ of SW¼																				
	State of Minnesota		13	SW¼ of SW¼ } Lot 4																				
			14	SE¼ of SW¼ }																				
			15																					
			16	NE¼ of SE¼																				
			17	NW¼ of SE¼																				
			18	SW¼ of SE¼																				
			19	SE¼ of SE¼																				
			20																					
								45	50				245 235	1240 1125		1485 1360	297 272					297 272		

	SOLD FOR TAXES	VALUATIONS BY SCHOOL DISTRICTS AS EQUALIZED BY DEPARTMENT OF TAXATION: District No. ..... Rate ..... Mills	District No. 3 Rate 34.5 Mills	District No. ..... Rate ..... Mills	District No. ..... Rate ..... Mills	District No. ..... Rate ..... Mills	District No. ..... Rate ..... Mills	Tax including State Homestead ..... Mills $ cts.	State Tax on Non-Homestead ..... Mills $ cts.	SPECIAL TAXES $ cts.	TOTAL TAXES $ cts.		PAID	WHEN PAID Month	Day	Year	Number of Receipt	March Settlement 1953 $ cts.	June Settlement 1953 $ cts.	Penalty $ cts.	November Settlement 1953 $ cts.	Penalty $ cts.	Collections to First Monday in January 1954 $ cts.	Penalty $ cts.	Delinquent on First Monday in January 1954 $ cts.	Total Delinquent Tax and Penalty $ cts.	REMARKS
1												1																
2												2																
3												3																
4												4																
5												5																
6												6																
7												7																
8												8																
9	SOLD FOR TAXES			#297				60 70			60 70	9														60 70		
10												10																
11												11																
12												12																
13												13																
14												14																
15												15																
16												16																
17												17																
18												18																
19												19																
20												20																
				#297				60 70			60 70															60 70		

AH HUNG FOLDER

HARDING-CONWAY ADDITIONAL PLAT OF McCARTHY Beach

AUDITOR'S PLAT #3

Assessment Roll and Tax List of Real Property in the Town of Pete Bay, Cass County, Minnesota, for Taxes for the Year 1952.

Form 3CD (32) — Minnesota

	In Whose Name Assessed	To Whom Transferred	Description of Property: Subdivision	Sec. or Lot	Town or Block	Rng.	Number of Acres of Land: Acres	100ths	No. School District	Inhabitants Home Tax or No	Inhabitants Appl. Tax or No	True and Full Valuations: Land Exclusive of Structures and Improvements (Dollars)	Buildings and Other Structures (Dollars)	Machinery Permanently Attached to Real Estate (Dollars)	Total True and Full Value (Dollars)	Assessed Valuations: Rural: Homestead Up to $4,000 20% (Dollars)	Rural: Over $4,000 and Non-Homestead 33⅓% (Dollars)	All Other: Homestead Up to $4,000 25% (Dollars)	All Other: Over $4,000 and Non-Homestead 40% (Dollars)	Machinery Permanently Attached to Real Estate 33⅓% (Dollars)	Total Assessed Value (Dollars)	Total Assessed Values Equalized by the Board of Review (Dollars)	Final Equalized Value (Dollars)
1	Charles Millard		NE ¼ of NE ¼	28	145	31	40		3	Yes		240	465		705	135					135		
2	Lorette Martz & Karen J. Hoglund		NW ¼ of NE ¼				40			"		230	425		655	46					46		
3	~~Francis Martz~~		SW ¼ of NE ¼									220			220	44					44		
4			SE ¼ of NE ¼																				
5																							
6	Lorette Martz & Francis Martz	Karen J. Hoglund	NE ¼ of NW ¼ less Right of Way				32.48			"		160	81 ~~94~~ ~~Dwelling~~ ~~550~~ ~~Bldg~~		241 ~~644~~	900 ~~770~~	180 ~~140~~				180 ~~140~~		
7	U. S. of America (Dr. Trust for James Brunette)		NW ¼ of NW ¼ 1/2 int.				Exempt																
8			SW ¼ of NW ¼																				
9	~~Francis Martz~~	Franklin Olson	SE ¼ of NW ¼ less Right of Way				32.48			No		180			180		63				63		
10	Martha Ranke		All W. of U.S. Rly. of N. 84 rods of SW ¼				8			Yes		90	1290		1380	376	60				376		
11	Julius & Martha Ranke		NE ¼ of SW ¼ less Rly. & Church Yard				24.41			"		150	100		250	54					54		
12	L. D. McKisson		NW ¼ of SW ¼				40			No		328			328		126				126		
13	" "		SW ¼ of SW ¼				40			"		328			328		126				126		
14	Elmer Olson		Lots 1 and 2 of SE ¼ of SW ¼ lying W. of U.S. Hwy.				8			Yes		125	440		565	113					113		
15	Olaf Larsen — Herman + Hilding B. Kling		Lots 3 and 4 of SW ¼ lying E. of U.S. Hwy.				24			No		364	648		812	104					104		
16			NE ¼ of SE ¼									264	588		852		287				287		
17	Julius & Martha Ranke		NW ¼ of SE ¼				40			Yes		250			250	50					50		
18	John Danielson		SW ¼ of SE ¼				40			"		210	125		335	67					67		
19	H. H. Richmond		SE ¼ of SE ¼				40			No		200			200	63					63		
20												237			237		77				77		
												225			225		75				75		
							399.40					2892	4391		7283	1048	681				1729		
												2749	3993		6742	965	639				1604		

Valuations by School Districts as Equalized by Department of Taxation

	Sold for Taxes	District No. ..... Rate ..... Mills (Dollars)	District No. 3 Rate 34.7 Mills (Dollars)	District No. ..... Rate ..... Mills (Dollars)	District No. ..... Rate ..... Mills (Dollars)	District No. ..... Rate ..... Mills (Dollars)	Tax Including State Homestead ..... Mills ($ cts.)	State Tax on Non-Homestead 22.6 Mills ($ cts.)	Special Taxes ($ cts.)	Total Taxes ($ cts.)	Paid	When Paid: Month Day Year	Number of Receipt	March Settlement 1953 ($ cts.)	June Settlement 1953 ($ cts.)	Penalty ($ cts.)	November Settlement 1953 ($ cts.)	Penalty ($ cts.)	Collections to First Monday in January 1954 ($ cts.)	Penalty ($ cts.)	Delinquent on First Monday in January 1954 ($ cts.)	Total Delinquent Tax and Penalty ($ cts.)	Remarks
1		#145					29.64			29.64	PAID IN FULL	DEC 29 1953	15412						29.64	2.87			
2		#46					9.40			9.40	PAID IN FULL	MAY 29 1953	7431		9.40								
3																							
4																							
5																							
6		#197					40.26			40.26	PAID IN FULL	MAY 29 1953	9431		40.26								
7																							
8																							
9		63					12.88	14		13.02												13.02	14.32
10		#376					76.84			76.84	PAID IN FULL	MAY 21 1953	5909		76.84								
11		#54					11.04			11.04	PAID IN FULL	MAY 21 1953			11.04								
12		126					25.76	28		26.04	2nd Half Paid	OCT 31 1953											
13		126					25.76	28		26.04	1st Half Paid	MAY 29 1953	5342		26.04		26.04						
14		#113					23.10			23.10	2nd Half Paid	OCT 31 1953	14694										
15		287					58.66	64		59.30	1st Half Paid	MAY 29 1953	15216										
16											PAID IN FULL	MAY 25 1953	6603		11.55				11.55	.92			
17		#50					10.22			10.22	2nd Half Paid	OCT 31 1953	15217				28.65						
18		#67					13.70			13.70	1st Half Paid	MAY 29 1953			28.65								
19		79					16.14	18		16.32	PAID IN FULL	MAY 21 1953	5969		10.22								
20											PAID IN FULL	FEB 19 1953	1143	13.70									
		#1048									PAID IN FULL	DEC 29 1953	15412						16.32	1.31			
		681					353.40	1.52		354.92													
		1729												13.70	215.60		55.61		57.61			13.02	
			35235																				

AH HUNG FOLDER

BERDING-CORHAIL ADDITIONAL PLAT OF BERDING-MCKID Beach

AUDITOR'S PLAT #3

Assessment Roll and Tax List of Real Property in the Town of Pike Bay,

Form SCD (12) [illegible]

In whose name assessed	To whom transferred		Description of property: Subdivision	Sec. or Lot	Town or Block	Rng.	Number of Acres of Land (Acres / 100ths)	Sch. School District	Indicate Homestead by Yes or No	Indicate Agricultural by Yes or No	True and Full Valuations 1950: Land Exclusive of Structures and Improvements	1950: Buildings and Other Structures	1950: Machinery Permanently Attached to Real Estate	1950: Total True and Full Value	Assessed Valuations: Rural: Homestead Up to $4,000 20%	Rural: Over $4,000 and Non-Homestead 33⅓%	All Other: Homestead Up to $4,000 25%	All Other: Over $4,000 and Non-Homestead 40%	All Other: Machinery Permanently Attached to Real Estate 33⅓%	Total Assessed Value	Total Assessed Value as Equalized by the Board of Review	Final Equalized Value
							Acres				Dollars	Dollars	Dollars	Dollars	Dollars	Dollars	Dollars	Dollars	Dollars	Dollars	Dollars	Dollars
Cecil & Naomi Richards		1	NE¼ of NE¼	29	145	31	40	3	Yes		380	440		820	144					184		
		2	NW¼ of NE¼				40		"		265	40		305	53					53		
"	"	3	SW¼ of NE¼				40		"		350			350	50					50		
"	"	4	SE¼ of NE¼				40		"		240			240	48					48		
"	"	5									380			380	76					76		
											360			360	72					72		
"	"	6	NE¼ of NW¼				40		"		210			210	42					42		
		7	NW¼ of NW¼				40		"		200			200	40					40		
~~George Farley~~	Deny Rouse 1-20-1953	8	SW¼ of NW¼				40		Yes		352			352		88				88		
Geo. D. & Anna H. Russell		9	SE¼ of NW¼				40		Yes		240			240	50	80				130		
" "	"	10									160			160	32					32		
											160			160	32					32		
Peter Duncan		11	NE¼ of SW¼				40		"		305			305	61					61		
" "		12	NW¼ of SW¼				40		"		290			290	58					58		
		13	SW¼ of SW¼				40		"		210			210	42					42		
" "		14	SE¼ of SW¼				40		"		200			200	40					40		
" "		15									340			340	68					68		
											325			325	65					65		
" "		16	NE¼ of SE¼				40		"		265			265	53					53		
" "		17	NW¼ of SE¼				40		"		250			250	50					50		
" "		18	SW¼ of SE¼				40		"		285			285	57					57		
" "		19	SE¼ of SE¼				40		"		280			280	56					56		
" "		20									210			210	42					42		
											200			200	40					40		
											400	1350		1750	350					350		
											580	1645		1605	321					321		
							640				4777	1790		6067	1163	84				1247		
											4070	1625		5695	1091	80				1171		

Sold for taxes	District No. ..... Rate ..... Mills	District No. 2 Rate 44 Mills	District No. ..... Rate ..... Mills	District No. ..... Rate ..... Mills	District No. ..... Rate ..... Mills	District No. ..... Rate ..... Mills	Tax including State Homestead ..... Mills	State Tax on Non-Homestead 2.26 Mills	Special Taxes	Total Taxes		Paid	When Paid (Month Day Year)	Number of Receipt	March Settlement 1953	June Settlement 1953	Penalty	November Settlement 1953	Penalty	Collections to First Monday in January 1954	Penalty	Delinquent on First Monday in January 1954	Penalty	Total Delinquent Tax and Penalty	Remarks
	Dollars	Dollars	Dollars	Dollars	Dollars	Dollars	$ cts.	$ cts.	$ cts.	$ cts.					$ cts.	$ cts.	$ cts.	$ cts.	$ cts.	$ cts.	$ cts.	$ cts.	$ cts.	$ cts.	
1	$ 144						29 44			29 44	1	2nd Half Paid	OCT 30 1953			14 72		14 72							
2	$ 50						10 22			10 22	2	1st Half Paid	OCT 30 1953			5 11		5 11							
3	$ 50						10 22			10 22	3	2nd Half Paid	OCT 30 1953	15085		5 11		5 11							
4	$ 76						15 54			15 54	4	1st Half Paid	OCT 30 1953	9358		7 77		7 77							
5											5	2nd Half Paid	OCT 30 1953												
6	$ 42						8 58			8 58	6	2nd Half Paid	OCT 30 1953			4 29		4 29							
7	84						17 16	18		17 34	7	1st Half Paid	MAY 29 1953	15674		8 67		8 67							
8	$ 50						10 22			10 22	8	2nd Half Paid	OCT 30 1953	9466		5 11		5 11							
9	$ 34						6 94			6 94	9	1st Half Paid	MAY 29 1953			3 47		3 47							
10											10														
11	~~$ 24~~ 61	Abate. # 5537					~~4 90~~ 12 20			~~4 90~~ 12 20	11	PAID IN FULL	MAY 29 1953												7.30 Abated
12	$ 42						8 58			8 58	12	PAID IN FULL	MAY 29 1953												
13	$ 42						8 58			8 58	13	PAID IN FULL	MAY 29 1953												
14	~~$ 64~~ 64	Abate. # 5537					~~13 00~~ 5 32			~~13 00~~ 5 32	14	PAID IN FULL	MAY 29 1953												6.58 Abated
15											15			9361		12 34									
16	$ 53						10 84			10 84	16	PAID IN FULL	MAY 29 1953												
17	~~$ 57~~ 23	Abate. # 5537					~~$ 29~~ 11 70			~~$ 29~~ 11 70	17	PAID IN FULL	MAY 29 1953												7.36 Abated
18	$ 42						8 58			8 58	18	PAID IN FULL	MAY 29 1953												
19	$ 350						71 54			71 54	19	PAID IN FULL	MAY 29 1953												
20											20														
	$ 1163						254 86	18		255 04						177 29		54 75							23 50
	84																								
	1247																								

254 86

AT JUDG POINT

ABSTRACTING-COLLIGAN AUDITOR'S PLAT OF TC-MEMO Bemidji

AUDITOR'S PLAT #3

Assessment Roll and Tax List of Real Property in the Town of Pine Bay, Cass County, Minnesota, for Taxes for the Year 1952.

Form 5CD (52) WILLIS-LAYG COMPANY, MINNEAPOLIS

	IN WHOSE NAME ASSESSED	TO WHOM TRANSFERRED	DESCRIPTION OF PROPERTY: SUBDIVISION	Sec. or Lot	Town or Block	Rng.	Number of Acres of Land (Acres / 100ths)	No. School District	Individual Tax or No	Individual Tax or No	TRUE AND FULL VALUATIONS: LAND Exclusive of Structures and Improvements (Dollars)	BUILDINGS and Other Structures (Dollars)	MACHINERY Permanently Attached to Real Estate (Dollars)	TOTAL True and Full Value (Dollars)	ASSESSED VALUATIONS: RURAL Homestead Up to $4,000 20% (Dollars)	RURAL Over $4,000 and Non-Homestead 33⅓% (Dollars)	ALL OTHER Homestead Up to $4,000 25% (Dollars)	ALL OTHER Over $4,000 and Non-Homestead 40% (Dollars)	MACHINERY Permanently Attached to Real Estate 33⅓% (Dollars)	TOTAL ASSESSED VALUE (Dollars)	Total Assessed Value as Equalized by the Board of Review (Dollars)	FINAL EQUALIZED VALUE (Dollars)
										50%	100%											
1	Leo D. + Emma H. Russell		NE¼ of NE¼	30	145	31	40	3	Yes		285			285	57					57		
2	" "		NW¼ of NE¼				40		"		270			270	54					54		
3	Dora T. + Anna H. Russell		SW¼ of NE¼				40		"		285			285	57					57		
	~~State of Minnesota~~ (cont to George S. Russell)										280			280	56					56		
4	Dora Hintermeyer		SE¼ of NE¼				40		"		210			210	42					42		
											200			200	40					40		
5											356			356	57					57		
											290			290	58					58		
6	Paul Webster		NE¼ of NW¼				40		Yes		252			252		84				84		1734
											240			240		80				80		
7	Adolph Edward + Gust Gehrke		NW¼ of NW¼ Lot 1				39.42		"		390			390	58	~~78~~				~~136~~ 58		
											279			279								
8	Julius + Eva Stenberg		SW¼ of NW¼ Lot 2				39.42		"		255	26		255		117				117		2448
											330	24		330		110				110		
9	" "		SE¼ of NW¼				40		"		252			252		84				84		1734
											240			240		80				80		
10																						
11	" "		NE¼ of SW¼				40		"		252			252		84				84		1734
											240			240		80				80		
12	Frank E. + Frances Webster		NW¼ of SW¼ Lot 3				39.41		Yes		303			303		101				101		2086
											288			288		96				96		
13	" "		SW¼ of SW¼ Lot 4				39.40		"		312			312		104				104		2150
											297			297		99				99		
14	HARRY C. + DORA ELLIOT		SE¼ of SW¼				40		Yes		250	165		415	83					83		1696
	~~State of Minnesota~~ (cont to Norman Elliott)										150			390	78					78		
15																						
16	Dora Hintermeyer		NE¼ of SE¼				40		Yes		250			250	50					50		
											240			240	48					48		
17	State of Minnesota		NW¼ of SE¼																			
18	Dora Hintermeyer		SW¼ of SE¼				40		"		180			180	35					35		
											160			160	32					32		
19	" "		SE¼ of SE¼				40		"		325	415		690	138					138		
											460	175		635	127					127		
20																						
							597.66				3,944	656		~~4600~~	575	574				~~1149~~		
											3,155	594		4349	471	678				1149		

	SOLD FOR TAXES	VALIDATIONS BY SCHOOL DISTRICTS AS EQUALIZED BY DEPARTMENT OF TAXATION: District No. / Rate / Dollars	District No. / Rate / Mills / Dollars	District No. / Rate / Mills / Dollars	District No. / Rate / Mills / Dollars	District No. / Rate / Mills / Dollars	Tax Including State Homestead ..... Mills ($ cts.)	State Tax on Non-Homestead 2.26 Mills ($ cts.)	SPECIAL TAXES ($ cts.)	TOTAL TAXES ($ cts.)	PAID: 1st Half Paid	2nd Half Paid	1st Half Paid	2nd Half Paid	1st Half Paid	2nd Half Paid	1st Half Paid	2nd Half Paid	1st Half Paid	2nd Half Paid	1st Half Paid	2nd Half Paid	1st Half Paid	2nd Half Paid	1st Half Paid	2nd Half Paid	1st Half Paid	2nd Half Paid	1st Half Paid	2nd Half Paid	1st Half Paid	2nd Half Paid	1st Half Paid	2nd Half Paid	1st Half Paid	2nd Half Paid
											WHEN PAID Month Day Year																									
1			1	59			11	64																												
2			1	59			12	06																												
3			1	42			8	58																												
4			1	50			10	22			PAID IN FULL																									
5																																				
6	SOLD FOR TAXES			84			17	16	18																											
7	Order # 5449		1	58			11	86																												
8	SOLD FOR TAXES			117			23	92	26																											
9	SOLD FOR TAXES			84			17	16	18																											
10																																				
11	SOLD FOR TAXES			84			17	16	18																											
12	SOLD FOR TAXES			101			20	64	22																											
13	SOLD FOR TAXES			104			21	26	24																											
14	SOLD FOR TAXES		1	83			16	96																												
15																																				
16			1	50			10	22			PAID IN FULL	OCT 27 1953																								
17																																				
18			1	38			7	76			PAID IN FULL	OCT 27 1953																								
19			1	38			28	20			PAID IN FULL	OCT 27 1953																								
20																																				
			1	575			234	80	126																											
				574																																
				1149																																
						23483																														

	Number of Receipt	March Settlement 1953 ($ cts.)	June Settlement 1953 ($ cts.)	Penalty ($ cts.)	November Settlement 1953 ($ cts.)	Penalty ($ cts.)	Collections to First Monday in January 1954 ($ cts.)	Penalty ($ cts.)	Delinquent on First Monday in January 1954 ($ cts.)	Total Delinquent Tax and Penalty ($ cts.)	REMARKS
1			582		582						
2			603		603						
3			429		429						
4	14535				1022	36					
5											
6									1734		
7	15663 / 9341		593		593						
8									2448		
9									1734		
10											
11									1734		
12									2086		
13									2150		
14									1696		
15											
16					1022						
17											
18	17525				776						
19					2820						
20											
			2207		7797				13552		

Assessment Roll and Tax List of Real Property in the Town of Pike Bay, Cass County, Minnesota, for Taxes for the Year 1952.

Form SCD (52) [illegible]

In Whose Name Assessed	To Whom Transferred		Description of Property: Subdivision	Sec. or Lot	Town or Block	Rg.	Number of Acres of Land: Acres	100ths	Non-School District	Indicate Homestead Yes or No	Indicate Agricultural Yes or No	True and Full Valuations: Land Exclusive of Structures and Improvements (1950)	Buildings and Other Structures (1950)	Machinery Permanently Attached to Real Estate	Total True and Full Value	Assessed Valuations: Rural: Homestead Up to $4,000 20%	Rural: Over $4,000 and Non-Homestead 33⅓%	All Other: Homestead Up to $4,000 25%	All Other: Over $4,000 and Non-Homestead 40%	All Other: Machinery Permanently Attached to Real Estate 33⅓%	Total Assessed Value	Total Assessed Value as Equalized by the Board of Review	Final Equalized Value
												Dollars	Dollars	Dollars	Dollars	Dollars	Dollars	Dollars	Dollars	Dollars	Dollars	Dollars	Dollars
Earl D. & Emilly Foster	"	1	NE¼ of NE¼	31	145	31	40		3	Yes		250 240			250 240	50 48					50 48		
"	"	2	NW¼ of NE¼				40			"		275 280			275 280	55 56					55 56		
State of Minnesota		3	SW¼ of NE¼																				
Earl D. & Emilly Foster		4	SE¼ of NE¼				40			"		380 360			380 360	76 72					76 72		
		5																					
"	"	6	NE¼ of NW¼				40			"		375 355			375 355	75 71					75 71		
Adolph & Emma Hornblad		7	~~NW¼ of NW¼~~ Lot 1				39.47			Not		258 274			258 276		86 92				86 92		
"	"	8	~~SW¼ of NW¼~~ Lot 2				39.62			"		237 225			237 225		79 75				79 75		
Nora Reuter		9	SE¼ of NW¼				40			Yes		315 290			315 290	63 20					63 20		
		10																					
David F. Foster	Virgil F. & Ethel M. Foster (Mary Louise Foster)	11	NE¼ of SW¼				40			"		215 205			215 205	43 41					43 41		
Nora Reuter		12	~~NW¼ of SW¼~~ Lot 3				39.78			"		465 445	1295 1175		1760 1620	352 324					352 324		
"	"	13	~~SW¼ of SW¼~~ Lot 4				39.92			"		275 250			275 250	55 50					55 50		
David F. Foster	Virgil F. & Ethel M. (Mary Louise Foster)	14	SE¼ of SW¼				40			"		450 430			450 430	90 86					90 86		
		15																					
State of Minnesota		16	NE¼ of SE¼																				
State of Minnesota		17	NW¼ of SE¼																				
David F. Foster	Virgil F. & Ethel M. (Mary Louise Foster)	18	SW¼ of SE¼				40			"		315 300			315 300	63 60					63 60		
State of Minnesota		19	SE¼ of SE¼																				
		20																					
							479.19					3850 3666	1295 1175		5145 4841	930 874	165 157				1095 1031		

Sold for Taxes	Valuations by School Districts as Equalized by Department of Taxation: District No. ..... Rate ..... Mills	District No. ..... Rate ..... Mills	District No. ..... Rate ..... Mills	District No. ..... Rate ..... Mills	District No. ..... Rate ..... Mills	District No. ..... Rate ..... Mills	Tax Including State Homestead ..... Mills	State Tax on Non-Homestead 22½ Mills	Special Taxes	Total Taxes		Paid	When Paid: Month Day Year	Number of Receipt	March Settlement 1953	June Settlement 1953	Penalty	November Settlement 1953	Penalty	Collections to First Monday in January 1954	Penalty	Delinquent on First Monday in January 1954	Penalty	Total Delinquent Tax and Penalty	Remarks
	Dollars	Dollars	Dollars	Dollars	Dollars	Dollars	$ cts.	$ cts.	$ cts.	$ cts.					$ cts.	$ cts.	$ cts.	$ cts.	$ cts.	$ cts.	$ cts.	$ cts.	$ cts.	$ cts.	
1		#50					10.22			10.22	1	2nd Half Paid 1st Half Paid	OCT 19 1953 MAY 19 1953	5308		5.11		5.11							
2		#59					12.06			12.06	2	2nd Half Paid 1st Half Paid	OCT 19 1953 MAY 19 1953	13787		6.03		6.03							
3											3														
4		#76					15.54			15.54	4	2nd Half Paid 1st Half Paid	OCT 19 1953 MAY 19 1953	13787 5308		7.77		7.77							
5											5														
6		#75					15.32			15.32	6	2nd Half Paid 1st Half Paid	OCT 19 1953 MAY 19 1953	13787 5308		7.66		7.66							
7		86					17.58	18		17.76	7	PAID IN FULL	MAY 29 1953	9363		17.76									
8		79					16.14	18		16.32	8	PAID IN FULL	MAY 29 1953	9363		16.32									
9		#63					12.88			12.88	9	2nd Half Paid 1st Half Paid	OCT 31 1953 MAY 29 1953	15688 9363		6.44		6.44							
10											10														
11		#43					8.78			8.78	11	2nd Half Paid 1st Half Paid	OCT 19 1953 MAY 29 1953	13473 9451		4.39		4.39							
12		#352					71.94			71.94	12	2nd Half Paid 1st Half Paid	OCT 31 1953 MAY 29 1953	15688 9363		35.97		35.97							
13		#59					12.06			12.06	13	2nd Half Paid 1st Half Paid	OCT 31 1953 MAY 29 1953	15688 9363		6.03		6.03							
14		#90					18.40			18.40	14	2nd Half Paid 1st Half Paid	OCT 19 1953 MAY 29 1953	13473 9451		9.20		9.20							
15											15														
16											16														
17											17														
18		#63					12.88			12.88	18	2nd Half Paid 1st Half Paid	OCT 19 1953 MAY 29 1953	13473 9451		6.44		6.44							
19											19														
20											20														
		#930 165 1095					223.80	36		224.16						129.10		95.04							

AH JUNE FORM
AUDITOR'S STAT 23

Assessment Roll and Tax List of Real Property in the Town of Pete Bay, Cass County, Minnesota, for Taxes for the Year 1952.

Form 3CD (92) WALSH-BOYD COMPANY, MINNEAPOLIS

	In whose name assessed	To whom transferred	Description of property: Subdivision	Sec. or Lot	Town or Block	Rng.	Number of Acres of Land (Acres / 100ths)	No. School District	Indicate Homestead Tax or No	Indicate Agricultural Tax or No	True and Full Valuations: Land Exclusive of Structures and Improvements (1950)	Buildings and Other Structures (1946)	Machinery Permanently Attached to Real Estate	Total True and Full Value	Assessed Valuations: Rural: Homestead Up to $4,000 20%	Rural: Over $4,000 and Non-Homestead 33⅓%	All Other: Homestead Up to $4,000 25%	All Other: Over $4,000 and Non-Homestead 40%	Machinery Permanently Attached to Real Estate 33⅓%	Total Assessed Value	Total Assessed Value Equalized by the Board of Review	Final Equalized Value
											Dollars	Dollars	Dollars	Dollars	Dollars	Dollars	Dollars	Dollars	Dollars	Dollars	Dollars	Dollars
1	Peter Kornejev		NE¼ of NE¼	32	145	31	40	3	No		284 / 200	69 / 62		363 / 342		121 / 114				121 / 114		
2	" "		NW¼ of NE¼				40		"		315 / 300			315 / 300		105 / 100				105 / 100		
3	State of Minnesota		SW¼ of NE¼																			
4	State of Minnesota		SE¼ of NE¼																			
5																						
6	State of Minnesota		NE¼ of NW¼																			
7	Earl D. & Emily N. Foster		NW¼ of NW¼				40		Yes		189 / 170	885 / 805		1065 / 975	213 / 195					213 / 195		
8	State of Minnesota		SW¼ of NW¼																			
9	State of Minnesota		SE¼ of NW¼																			
10																						
11	Albert Spehrman ~~Frank R. Bailey~~		NE¼ of SW¼				40		No		252 / 240			252 / 240		84 / 80				84 / 80		
12	State of Minnesota		NW¼ of SW¼																			
13	State of Minnesota		SW¼ of SW¼																			
14	Albert Spehrman ~~Frank R. Bailey~~		SE¼ of SW¼				40		"		285 / 270			285 / 270		95 / 90				95 / 90		
15																						
16	Louis & Bertha Bisson		NE¼ of SE¼				40		"		309 / 294			309 / 294		103 / 98				103 / 98		
17	" " "		NW¼ of SE¼				40		"		252 / 240			252 / 240		84 / 80				84 / 80		
18	Edward Rabein		SW¼ of SE¼				40		"		315 / 300			315 / 300		105 / 100				105 / 100		
19	Jack F. De Witt		SE¼ of SE¼				40		"		285 / 270			285 / 270		95 / 90				95 / 90		
20																						
							360				2487 / 2364	954 / 867		3441 / 3231	213 / 195	792 / 752				1005 / 947		

Valuations by School Districts as Equalized by Department of Taxation

	District No. ..... Rate ..... Mills	District No. 2 Rate 33 Mills	District No. ..... Rate ..... Mills	District No. ..... Rate ..... Mills	District No. ..... Rate ..... Mills	District No. ..... Rate ..... Mills
	Dollars	Dollars	Dollars	Dollars	Dollars	Dollars
1	SOLD FOR TAXES	121				
2	SOLD FOR TAXES	105				
3						
4						
5						
6						
7		#213				
8						
9						
10						
11		84				
12						
13						
14		95				
15						
16	SOLD FOR TAXES	103				
17	SOLD FOR TAXES	84				
18	SOLD FOR TAXES	105				
19		95				
20						
		#213 792 1005				

	Sold for Taxes	Tax Including State Homestead .....Mills	State Tax on Non-Homestead .....Mills (.76)	Special Taxes	Total Taxes	Paid	When Paid: Month Day Year	Number of Receipt	March Settlement 1953	June Settlement 1953	Penalty	November Settlement 1953	Penalty	Collections to First Monday in January 1954	Penalty	Delinquent on First Monday in January 1954	Total Delinquent Tax and Penalty	Remarks
	Dollars	$ cts.	$ cts.	$ cts.	$ cts.				$ cts.	$ cts.	$ cts.	$ cts.	$ cts.	$ cts.	$ cts.	$ cts.	$ cts.	
1		34 72	28		25 00	PAID IN FULL	MAR 25 1953	5015		25 00								
2		21 46	24		21 70	PAID IN FULL	MAR 25 1953			21 70								
3																		
4																		
5																		
6																		
7		4354			4354	2nd Half Paid 1st Half Paid	OCT 7 1953 MAY 29 1953	13787 5508		21 77		21 77						
8																		
9																		
10																		
11		17 16	18		17 34	PAID IN FULL	MAY 29 1953	9417		17 34								
12																		
13																		
14		19 42	22		19 64	PAID IN FULL	MAY 29 1953	9417		19 64								
15																		
16	SOLD FOR TAXES	21 06	24		21 30											21 30		
17	SOLD FOR TAXES	17 16	18		17 34											17 34		
18	SOLD FOR TAXES	21 46	24		21 70											21 70		
19		19 42	22		19 64	2nd Half Paid 1st Half Paid	OCT 5 1953 MAY 26 1953	13398 6125		19 64		9 82						
20																		
		205 40	180		207 20					115 27		31 59				60 34		

AH MUNG POINT

BILLING-DOWNHILL ADD. THE PLAT OF B-MUNG Beach

AUDITOR'S PLAT #3

Assessment Roll and Tax List of Real Property in the Town of Little Boy,

Form 5CD (52) SALES-DATA SUPPLY, MINNEAPOLIS

	In whose name assessed	To whom transferred	Description of property: Subdivision	Sec. or Lot	Town or Block	Rng.	Number of Acres of Land (Acres / 100ths)	No. School District	Indicate Homestead Tax or No	Indicate Agricultural Tax or No	True and Full Valuations: Land Exclusive of Improvements (+10%)	Buildings and Other Structures (+10%)	Machinery Permanently Attached to Real Estate	Total True and Full Value	Assessed Valuations: Rural: Homestead Up to $4,000 20%	Rural: Over $4,000 and Non-Homestead 33⅓%	All Other: Homestead Up to $4,000 25%	All Other: Over $4,000 and Non-Homestead 40%	Machinery Permanently Attached to Real Estate 33⅓%	Total Assessed Value	Total Assessed Value as Equalized by the Board of Review	Final Equalized Value
							Acres				Dollars	Dollars	Dollars		Dollars	Dollars	Dollars	Dollars	Dollars		Dollars	Dollars
1	Alvin Ericson		NE¼ of NE¼	33	145	81	40	3	Yes		260 / 250	320 / 200		580 / 450	96 / 90					96 / 90		
2	Lars Westlund		NW¼ of NE¼				40		"		320 / 305	490 / 300		810 / 605	162 / 121					162 / 121		
3	~~Olaf Larson~~	Herman + Hildingh Kling	~~S½ of NW¼~~ / S½ of NE¼				40		Yes		242 / 231			242 / 231		81 / 77				81 / 77		
4			~~S½ of NW¼~~ / S½ of NE¼																			
5	~~Herbert Lundquist~~	Robert W. Campbell	S½ of S½ of N E¼				40		"		284 / 270	280 / 255		564 / 525		188 / 175				188 / 175		
6	~~Olaf Larson~~	Herman + Hilding A. Kling	NE¼ of NW¼ lying E. of Hy. + E. side Hy.				24		"		234 / 224			234 / 224		78 / 74				78 / 74		
7	Ewald R. Rau		NW¼ of NW¼				40		Yes		440 / 420	1225 / 1115		1665 / 1535	333 / 307					333 / 307		
8	" "		SW¼ of NW¼				40		"		290 / 280			290 / 280	58 / 56					58 / 56		
9	" "		2 acres of SE¼ of NW¼ 24 of Hy.				2.40		"		40 / 40			40 / 40	8 / 8					8 / 8		
10	Myrtle Rau		NE¼ of NW¼ lying W. of U.S. Hy.				3		"		60 / 55			60 / 55	12 / 11					12 / 11		
11	Paul E. + Helen L. Johnson		6 acres SE¼ of SW¼ 24 of Hy.				6.96		"		75 / 70			75 / 70	15 / 14					15 / 14		
12	Paul E. + Helen Lee Johnson		NW¼ of SW¼				40		"		295 / 280			295 / 280	59 / 56					59 / 56		
13	" "		SW¼ of SW¼				40		"		345 / 315	330 / 360		675 / 675	166 / 135					166 / 135		
14	James + Jack Ericson		W½ of SE¼ of SW¼ less 6 ac. of Hy.				15.50		Yes		35 / 32			35 / 32		35 / 24				35 / 24		
15	Hilding A. + Herman Kling		All E. of Hy. of SE¼ of NW¼ + W. of Hy.				25		Yes		310 / 280	320 / 345		630 / 625	136 / 125					136 / 125		
16	" "		All E. of Hy. 17.75 + of Lot 1 less Hy.				25.02		"		180 / 170			180 / 170	38 / 36					38 / 36		
17	R. W. Campbell		~~NE¼ of NE¼~~				40		Yes		352 / 270			352 / 270		84 / 80				84 / 80		
18	" "		~~SW¼ of SE¼~~ / NW¼ of SE¼				40		"		352 / 270			352 / 270		84 / 80				84 / 80		
19	" "		~~SW¼ of SE¼~~ / SW¼ of SE¼				40		"		370 / 258			370 / 258		88 / 86				88 / 86		
20																						
							341 / 554.88				4105 / 3913	3150 / 2970		7255 / 6883	1053 / 979	630 / 596				1683 / 1575		

(Continued on next page)

	Sold for Taxes	Validations by School Districts as Equalized by Department of Taxation: District No. ..... Rate ..... Mills	District No. 2 Rate 33 Mills	District No. ..... Rate ..... Mills	District No. ..... Rate ..... Mills	District No. ..... Rate ..... Mills	District No. ..... Rate ..... Mills	Tax including State Homestead ..... Mills	State Tax on Non-Homestead 20.6 Mills	Special Taxes	Total Taxes		Paid	When Paid Month	Day	Year	Number of Receipt	March Settlement 1953	June Settlement 1953	Penalty	November Settlement 1953	Penalty	Collections to First Monday in January 1954	Penalty	Delinquent on First Monday in January 1954	Penalty	Total Delinquent Tax and Penalty	Remarks
		Dollars	Dollars	Dollars	Dollars	Dollars	Dollars	$ cts.	$ cts.	$ cts.	$ cts.							$ cts.	$ cts.	$ cts.	$ cts.	$ cts.	$ cts.	$ cts.	$ cts.	$ cts.	$ cts.	
1		#96						1962			1962	1	PAID IN FULL	OCT	15	1953	13483				1962	69						
2		#162						3310			3310	2	PAID IN FULL	MAY	8	1953	5162		3310									
3		81						1656	18		1674	3	2nd Half Paid / 1st Half Paid	OCT / MAY	31 / 29	1953 / 1953	15669 / 12957		837		837							
4												4																
5		188						3842	42		3884	5	PAID IN FULL	FEB	28	1953	1974	3884										
6		78						1594	18		1612	6	2nd Half Paid / 1st Half Paid	OCT / MAY	31 / 29	1953 / 1953	15669 / 12957		806		806							
7		#333						6806			6806	7	PAID IN FULL	MAY	29	1953	9441		6806									
8		#48						982			982	8	PAID IN FULL	MAY	29	1953			982									
9		#8						164			164	9	PAID IN FULL	MAY	29	1953			164									
10		#12						246			246	10	PAID IN FULL	MAY	29	1953			246									
11		#15						306			306	11	2nd Half Paid / 1st Half Paid	OCT / MAY	31 / 29	1953 / 1953	15669 / 9441		153		153							
12		#59						1206			1206	12	2nd Half Paid / 1st Half Paid	OCT / MAY	31 / 29	1953 / 1953	15669 / 9441		603		603							
13		#146						2984			2984	13	2nd Half Paid / 1st Half Paid	OCT / MAY	31 / 29	1953 / 1953	15669 / 9441		1492		1492							
14		25						510	06		516	14	2nd Half Paid / 1st Half Paid	JUL / OCT	21 / 31	1953 / 1953	10182 / 15669				258	10					~~258~~ Pd Dr #25831 1-13-54	
15		#136						2780			2780	15	2nd Half Paid / 1st Half Paid	OCT / MAY	31 / 29	1953 / 1953	15669 / 12957		1390		1390							
16		#38						776			776	16	2nd Half Paid / 1st Half Paid	OCT / MAY	31 / 29	1953 / 1953			388		388							
17		84						1716	18		1734	17	PAID IN FULL	FEB	23	1953		1734										
18		84						1716	18		1734	18	PAID IN FULL	FEB	28	1953	1974	1734										
19		90						1840	20		1860	19	PAID IN FULL	FEB	23	1953		1860										
20												20																
		#1053 / 630 / 1683						34396	140		34536							9218	17177		7887						258	

AH NING POINT

ADDING-JOHNAH ADD. PLAT OF D-MING Beach

AUDITOR'S PLAT #3

Assessment Roll and Tax List of Real Property in the Town of Pete Bay, Cass County, Minnesota, for Taxes for the Year 1952.

Form 5CD (52) WILD-RUTH COMPANY, MINNEAPOLIS

	In whose name assessed	To whom transferred	Description of property: Subdivision	Sec. or Lot	Town or Block	Rng.	Number of Acres of Land (Acres / 100ths)	No. School District	Indicate Homestead Tax or No	Indicate Agricultural Tax or No	True and Full Valuations: Land Exclusive of Structures and Improvements (+5% / +10%)	Buildings and Other Structures	Machinery Permanently Attached to Real Estate	Total True and Full Value	Assessed Valuations: Rural: Homestead Up to $4,000 20%	Rural: Over $4,000 and Non-Homestead 33⅓%	All Other: Homestead Up to $4,000 25%	All Other: Over $4,000 and Non-Homestead 40%	Machinery Permanently Attached to Real Estate 33⅓%	Total Assessed Value (Rural and All Other Recalled by the Board of Review)	Final Equalized Value
											Dollars	Dollars	Dollars	Dollars	Dollars	Dollars	Dollars	Dollars	Dollars	Dollars	Dollars
1	R. W. Campbell		S½ of SE¼ of SE¼	33	145	31	40	3	Yes		352 / 440			352 / 440		84 / 80				84 / 80	
2			N W ¼ of N E ¼																		
3			S W ¼ of N E ¼																		
4			S E ¼ of N E ¼																		
5	Hildebrand A. Illing		E½ of SE¼ of SE¼				20		Yes		195 / 185			195 / 185	39 / 37					39 / 37	
6			N E ¼ of N W ¼																		
7			N W ¼ of N W ¼																		
8			S W ¼ of N W ¼																		
9			S E ¼ of N W ¼																		
10																					
11			N E ¼ of S W ¼																		
12			N W ¼ of S W ¼																		
13			S W ¼ of S W ¼																		
14			S E ¼ of S W ¼																		
15																					
16			N E ¼ of S E ¼																		
17			N W ¼ of S E ¼																		
18			S W ¼ of S E ¼																		
19			S E ¼ of S E ¼																		
20																					
							60				447 / 425			447 / 425	39 / 37	84 / 80				123 / 117	

	Sold for Taxes	Valuations by School Districts as Equalized by Department of Taxation: District No. ..... Rate ..... Mills	District No. 3 Rate 24 Mills	District No. ..... Rate ..... Mills	District No. ..... Rate ..... Mills	District No. ..... Rate ..... Mills	District No. ..... Rate ..... Mills	Tax including State Homestead ..... Mills	State Tax on Non-Homestead 2.26 Mills	Special Taxes	Total Taxes		Paid	When Paid: Month	Day	Year	Number of Receipt	March Settlement 1953	June Settlement 1953	Penalty	November Settlement 1953	Penalty	Collections to First Monday in January 1954	Penalty	Delinquent on First Monday in January 1954	Total Delinquent Tax and Penalty	Remarks
		Dollars	Dollars	Dollars	Dollars	Dollars	Dollars	$ cts.	$ cts.	$ cts.	$ cts.			Month	Day	Year		$ cts.	$ cts.	$ cts.	$ cts.	$ cts.	$ cts.	$ cts.	$ cts.	$ cts.	
1		84						1716	18		1734	1	PAID IN FULL	FEB	28	1953	1974	1734									
2												2															
3												3															
4												4															
5		H. 39						798			798	5	2nd Half Paid / 1st Half Paid	OCT / MAY	31 / 25	1953 / 1953	15669 / 21269		399		399						
6												6															
7												7															
8												8															
9												9															
10												10															
11												11															
12												12															
13												13															
14												14															
15												15															
16												16															
17												17															
18												18															
19												19															
20												20															
		H 39 / 84 / 123						2514	18		2532							1734	399		399						

AH MING POINT

BIDING-JOHNAHE AND PLAT OF E-MING Beach

AUDITOR'S PLAT #3

Assessment Roll and Tax List of Real Property in the Town of Pike Bay, Cass County, Minnesota, for Taxes for the Year 1952.

Form SCD (33) 100,000-2-49 Gov. Printing Office

IN WHOSE NAME ASSESSED	TO WHOM TRANSFERRED		DESCRIPTION OF PROPERTY: SUBDIVISION	Sec. or Lot	Town or Block	Rng.	Number of Acres of Land: Acres	100ths	No. School District	Indicate Homestead Tax by Yes	Indicate Agricultural Tax by Yes	TRUE AND FULL VALUATIONS: LAND Exclusive of Structures and Improvements	BUILDINGS and Other Structures	MACHINERY Permanently Attached to Real Estate	TOTAL True and Full Value	ASSESSED VALUATIONS: RURAL: Homestead Up to $1,000 20%	Over $4,000 and Non-Homestead 33⅓%	ALL OTHER: Homestead Up to $4,000 25%	Over $4,000 and Non-Homestead 40%	MACHINERY Permanently Attached to Real Estate 33⅓%	TOTAL ASSESSED VALUE	Total Assessed Value as Equalized by the Board of Review	FINAL EQUALIZED VALUE
							Acres	100ths				Dollars	Dollars	Dollars	Dollars	Dollars	Dollars	Dollars	Dollars	Dollars	Dollars	Dollars	Dollars
		1	N E ¼ of N E ¼	34	145	31			3														
		2	N W ¼ of N E ¼																				
		3	S W ¼ of N E ¼																				
		4	S E ¼ of N E ¼																				
		5																					
		6	N E ¼ of N W ¼																				
		7	N W ¼ of N W ¼																				
		8	S W ¼ of N W ¼																				
		9	S E ¼ of N W ¼																				
		10																					
		11	N E ¼ of S W ¼																				
J.E. Lundrigan		12	N W ¼ of S W ¼				40			Yes		395 / 280			395 / 280	59 / 56					59 / 56		
"	"	13	S W ¼ of S W ¼				40			"		400 / 380	250 / 225		650 / 605	130 / 121					130 / 121		
"	"	14	S E ¼ of S W ¼				40			"		395 / 280			395 / 280	59 / 56					59 / 56		
		15																					
		16	N E ¼ of S E ¼																				
		17	N W ¼ of S E ¼																				
J.E. Lundrigan		18	S W ¼ of S E ¼				40			"		350 / 270			350 / 270	50 / 48					50 / 48		
		19	S E ¼ of S E ¼																				
		20																					
							160					1240 / 1180	250 / 225		1490 / 1405	298 / 281					298 / 281		
			Total				94 8x 80 / 85 42 20																

SOLD FOR TAXES	VALUATIONS BY SCHOOL DISTRICTS AS EQUALIZED BY DEPARTMENT OF TAXATION: District No. ..... Rate ..... Mills	District No. 3 Rate 29 Mills	District No. ..... Rate ..... Mills	District No. ..... Rate ..... Mills	District No. ..... Rate ..... Mills	District No. ..... Rate ..... Mills	Tax Including State Homestead ..... Mills	State Tax on Non-Homestead ..... Mills	SPECIAL TAXES	TOTAL TAXES		PAID	WHEN PAID: Month	Day	Year	Number of Receipt	March Settlement 1953	June Settlement 1953	Penalty	November Settlement 1953	Penalty	Collections to First Monday in January 1954	Penalty	Delinquent on First Monday in January 1954	Total Delinquent Tax and Penalty	REMARKS
	Dollars	Dollars	Dollars	Dollars	Dollars	Dollars	$ cts.	$ cts.	$ cts.	$ cts.							$ cts.	$ cts.	$ cts.	$ cts.	$ cts.	$ cts.	$ cts.	$ cts.	$ cts.	
											1															
											2															
											3															
											4															
											5															
											6															
											7															
											8															
											9															
											10															
											11															
SOLD FOR TAXES		#59					1206			1206	12													1206		
SOLD FOR TAXES		#130					2656			2656	13													2656		
SOLD FOR TAXES		#59					1206			1206	14													1206		
											15															
											16															
											17															
SOLD FOR TAXES		#50					1022			1022	18													1022		
											19															
											20															
		#298					6090			6090														6090		

AB MUDD FOLDT
BUILDING-DORMANT AND ALL PLAT OF
E-MING Beach
AUDITOR'S PLAT #3

Form 8CD (32) [illegible]

IN WHOSE NAME ASSESSED	TO WHOM TRANSFERRED		DESCRIPTION OF PROPERTY: SUBDIVISION	Sec. or Lot	Town or Block	Rng.	Number of Acres of Land: Acres	100ths	No. School District	Indicate Homestead or No	Indicate Agricultural or Tax or No	TRUE AND FULL VALUATIONS: LAND Exclusive of Structures and Improvements (Dollars)	BUILDINGS and Other Structures (Dollars)	MACHINERY Permanently Attached to Real Estate (Dollars)	TOTAL True and Full Value (Dollars)	RURAL: Homestead Up to $4,000 20% (Dollars)	Over $4,000 and Non-Homestead 33⅓% (Dollars)	Homest. Up to $ 25% (Dollars)
		1	N E ¼ of N E ¼															
		2	N W ¼ of N E ¼															
		3	S W ¼ of N E ¼															
		4	S E ¼ of N E ¼															
		5																
		6	N E ¼ of N W ¼															
		7	N W ¼ of N W ¼															
		8	S W ¼ of N W ¼															
		9	S E ¼ of N W ¼															
		10																
		11	N E ¼ of S W ¼															
		12	N W ¼ of S W ¼															
		13	S W ¼ of S W ¼															
		14	S E ¼ of S W ¼															
		15																
		16	N E ¼ of S E ¼															
		17	N W ¼ of S E ¼															
		18	S W ¼ of S E ¼															
		19	S E ¼ of S E ¼															
		20																

PAGES 32 THRU 35 BLANK

Tax including State Homestead .....Mills ($ cts.)	State Tax on Non-Homestead .....Mills ($ cts.)	SPECIAL TAXES ($ cts.)	TOTAL TAXES ($ cts.)		PAID	WHEN PAID: Month	Day	Year	Number of Receipt	March Settlement 1953 ($ cts.)	June Settlement 1953 ($ cts.)	Penalty ($ cts.)	November Settlement 1953 ($ cts.)	Penalty ($ cts.)	Collections to First Monday in January 1954 ($ cts.)	Penalty ($ cts.)	Delinquent on First Monday in January 1954 ($ cts.)	Total Delinquent Tax and Penalty ($ cts.)	REMARKS
				1															
				2															
				3															
				4															
				5															
				6															
				7															
				8															
				9															
				10															
				11															
				12															
				13															
				14															
				15															
				16															
				17															
				18															
				19															
				20															

AT HUNG POINT

PRELIMINARY AUDITOR'S PLAT OF RE-MING Beach

AUDITOR'S PLAT #3

Assessment Roll and Tax List of Real Property in the Town of Pelican Rapids, Cass County, Minnesota, for Taxes for the Year 1952.

	In Whose Name Assessed	To Whom Transferred	Description of Property: Subdivision (Abs-Nancy Stonk Lot 1 Sec 1-145-31)	Sec. or Lot	Town or Block	Rng.	Number of Acres of Land (Acres / 100ths)	Sec. School District	Indicates real Tax or No	Indicates real Tax or No	True and Full Valuations: Land (+50%) Exclusive of Structures Or Improvements	Buildings and Other Structures (+10%)	Machinery Permanently Attached to Real Estate	Total True and Full Value	Assessed Valuations: Rural: Homestead Up to $4,000 20%	Rural: Over $4,000 and Non-Homestead 33⅓%	All Other: Homestead Up to $4,000 25%	All Other: Over $4,000 and Non-Homestead 40%	All Other: Machinery Permanently Attached to Real Estate 33⅓%	Total Assessed Value of Property Equalized by the Board of Review	Final Equalized Value	Remarks
1	Lawrence T. Ralph H. & Robert Anderson Lucille Collins, Maxine Nelson, Edwina Stone				1	a			Na	Na	165	530		695				254		254		
											165	530		695				232		232		
2	Florence R. Munger				2				"	"	165	660		825				306		306		
											165	660		825				280		280		
3	" "		W½ of		3				"	"	55			55				22		22		
											50			50				20		20		
4	J. E. M. & Helen Thomson		E½ of		3				"	"	55			55				22		22		
											50			50				20		20		
5	Helen J. Thomson				4				"	"	165			165				42		42		
											100			100				40		40		
6	A. R. Martin				5				"	"	165	440		605				218		218		
											100	400		500				200		200		
7	" "				6				"	"	165			165				42		42		
											100			100				40		40		
8	Harriet McDaniel Moore				7				"	"	165			165				42		42		
											100			100				40		40		
9	" "				8				"	"	165	585		690				276		276		
											100	530		630				252		252		
10	A. J. Starr				9				"	"	55			55				22		22		
											50			50				20		20		
11	" "				10				"	"	55			55				22		22		
											50			50				20		20		
12	Helen, Edith & Alice Sherwood				11				"	"	165	440		605				218		218		
											100	400		500				200		200		
13	" " "		W½ of		12				"	"	55			55				22		22		
											50			50				20		20		
14	~~Robert L. & Helen Bennett~~		E½ of		12				"	"	55			55				22		22		
											50			50				20		20		
15	" " "				13				"	"	165	220		385				150		150		
											100	200		300				120		120		
16	Harold L. & Lorene E. Bender				14				"	"	55			55				22		22		
											50			50				20		20		
17	" " "				15				"	"	165	550		655				262		262		
											100	500		600				240		240		
18	Charles & Margaret R. Boreman				16				"	"	165	825		990				412		412		
											100	840		940				376		376		
19	" "				17				"	"	55			55				22		22		
											50			50				20		20		
20	Charles Boreman				18				"	"	55			55				22		22		
											50			50				20		20		
											1650	4350		6000				2400		2400		
											1550	3450		5000				2000		2000		

	Sold for Taxes	Validations by School Districts as Equalized by Department of Taxation: District No. ..... Rate ..... Mills	District No. ..... Rate ..... Mills	District No. 1 Rate 37.0	District No. ..... Rate ..... Mills	District No. ..... Rate ..... Mills	District No. ..... Rate ..... Mills	Tax Including State Homestead ..... Mills	State Tax on Non-Homestead 2.26 Mills	Special Taxes	Total Taxes		Paid	When Paid: Month	Day	Year	Number of Receipt	March Settlement 1953	June Settlement 1953	Penalty	November Settlement 1953	Penalty	Collections to First Monday in January 1954	Penalty	Delinquent on First Monday in January 1954	Total Delinquent Tax and Penalty	Remarks
		Dollars	Dollars	Dollars	Dollars	Dollars	Dollars	$ cts.	$ cts.	$ cts.	$ cts.							$ cts.	$ cts.	$ cts.	$ cts.	$ cts.	$ cts.	$ cts.	$ cts.	$ cts.	
1	SOLD FOR TAXES			254				53 44	58		54 02	1	PAID IN FULL	NOV 23		1953	15791						5402				Rev due 4.32
2				306				64 38	70		65 08	2	PAID IN FULL	MAY 29		1953	9477		6508								
3				22				4 62	04		4 66	3	PAID IN FULL	MAY 29		1953			466								
4	SOLD FOR TAXES			22				4 62	04		4 66	4													466		
5	SOLD FOR TAXES			42				8 84	10		8 94	5													894		
6				218				45 86	50		46 36	6	PAID IN FULL	MAY 29		1953	9367		4642								6 ± overpd
7				42				8 84	10		8 94	7	PAID IN FULL	MAY 29		1953			894								
8				42				8 84	10		8 94	8	PAID IN FULL	MAY 14		1953	5631		894								
9				276				58 06	62		58 68	9	PAID IN FULL	MAY 14		1953			5868								
10				22				4 62	04		4 66	10	PAID IN FULL	JUL 21		1953	10784				466	14					
11				22				4 62	04		4 66	11	PAID IN FULL	JUL 21		1953					466						
12				218				45 86	50		46 36	12	2nd Half Paid	OCT 31		1953	5659		2318		2318						
													1st Half Paid	OCT 31		1953	9368				233						
13				22				4 62	04		4 66	13	2nd Half Paid	OCT 31		1953			233								
14				22				4 62	04		4 66	14	PAID IN FULL	MAY 5		1953	5938		466								
15				130				27 34	30		27 64	15	PAID IN FULL	MAY 5		1953			2764								
16				22				4 62	04		4 66	16	PAID IN FULL	MAY 29		1953	9369		466								
17				262				55 12	60		55 72	17	PAID IN FULL	MAY 29		1953			5572								
18				412				86 68	94		87 62	18	PAID IN FULL	MAY 29		1953			8762								
19				22				4 62	04		4 66	19	PAID IN FULL	MAY 29		1953	9370		466								
20				22				4 62	04		4 66	20	PAID IN FULL	MAY 29		1953			466								
				2400				504 84	540		5104								40785		3493		5402		1360		

Assessment Roll and Tax List of Real Property in the Towns of Pelican Bay, Cass County, Minnesota, for Taxes for the Year 1952.

Form 3C (22) [illegible]

	In whose name assessed	To whom transferred	Description of property: Subdivision	Sec. or Lot	Town or Block	Rng.	Number of Acres of Land (Acres / 100ths)	Sec. School District	Indicate Homestead Yes or No	Indicate Agricultural Yes or No	True and Full Valuations: Land Exclusive of Structures and Improvements	Buildings and Other Structures	Machinery Permanently Attached to Real Estate	Total True and Full Value	Assessed Valuations: Rural: Homestead Up to $4,000 20%	Rural: Over $4,000 and Non-Homestead 33⅓%	All Other: Homestead Up to $4,000 25%	All Other: Over $4,000 and Non-Homestead 40%	Machinery Permanently Attached to Real Estate 33⅓%	Total Assessed Value	Total Assessed Value as Equalized by the Board of Review	Final Equalized Value
											Dollars	Dollars	Dollars	Dollars	Dollars	Dollars	Dollars	Dollars	Dollars	Dollars	Dollars	Dollars
1	A. J. Stars		Ah-Kung Point		19 a			3	~~Yes~~ No		55			55			22	22		22		
	" "										50			50			20	20		20		
2					20						55			55			22	22		22		
											50			50			20	20		20		
3	~~Elizabeth C. Bond~~	Velotta E. Benstrup			21						185	375		475		520	190	190	208	190		
	" "	" "						"			100	400		400			160	160		160		
4					22						185			185			46	46		46		
								"			100			100			40	40		40		
5	Elizabeth C. Bond				23						185			185			46	46		46		
								"			100			100			40	40		40		
6	A. J. Stars				24						55			55			22	22		22		
	" "							"			50			50			20	20		20		
7					25						55			55			22	22		22		
								"			50			50			20	20		20		
8	" "				26						55			55			22	22		22		
								"			50			50			20	20		20		
9	" "				27						55			55			22	22		22		
								"			50			50			20	20		20		
10	" "				28						55			55			22	22		22		
								"			50			50			20	20		20		
11	" "				29						55			55			22	22		22		
								"			50			50			20	20		20		
12	Beatrice Burtholds				30						105	110		215			86	86		86		
								"			100	100		200			80	80		80		
13	" "				31						105			105			42	42		42		
								"			100			100			40	40		40		
14	Sydney Kendall Folds		Block		Q						210	690		900			360	360		360		
								"			200	825		825			330	330		330		
15	A. Maureen Stars		"		L						525	725		1250			500	500		500		
								"			500	750		1250			500	500		500		
16	Ralph N. & Lee Mayo Stars				D						105			105			42	42		42		
								"			100			100			40	40		40		
17	A. J. Stars		Playground		Exempt																	
18																						
19																						
20																						
											1805	2040		3845			1538	1538		1538		
											1700	1850		3550			1420	1420		1420		

Cass County, Minnesota, for Taxes for the Year 1952.

	Sold for Taxes	Valuations by School Districts as Equalized by Department of Taxation: District No. ..... Rate ..... Mills	District No. ..... Rate ..... Mills	District No. ..... Rate ..... Mills	District No. ..... Rate ..... Mills	District No. ..... Rate ..... Mills	District No. ..... Rate ..... Mills	Tax including State Homestead ..... Mills	State Tax on Non-Homestead 2.26 Mills	Special Taxes	Total Taxes		Paid	When Paid: Month Day Year	Number of Receipt	March Settlement 1953	June Settlement 1953	Penalty	November Settlement 1953	Penalty	Collections to First Monday in January 1954	Penalty	Delinquent on First Monday in January 1954	Penalty	Total Delinquent Tax and Penalty	Remarks
		Dollars	Dollars	Dollars	Dollars	Dollars	Dollars	$ cts.	$ cts.	$ cts.	$ cts.						$ cts.	$ cts.	$ cts.	$ cts.	$ cts.	$ cts.	$ cts.	$ cts.	$ cts.	
1			22					462	06		468	1	Paid Half Paid	OCT 31 1953	15660		234		234							
													1st Half Paid	MAY 29 1953												
2			22					462	06		468	2	Paid Half Paid	OCT 31 1953	9365		234		234							
													1st Half Paid	MAY 29 1953												
3			208					43 76	48		44 24	3	PAID IN FULL	MAY 29 1953			442									
4			42					884	10		894	4	PAID IN FULL	MAY 29 1953	9366		89									
5			42					884	10		894	5	PAID IN FULL	MAY 29 1953			89									
6			22					462	06		468	6	Paid Half Paid	OCT 31 1953			234		234							
													1st Half Paid	MAY 29 1953												
7			22					462	06		468	7	Paid Half Paid	OCT 31 1953			234		234							
													1st Half Paid	MAY 29 1953												
8			22					462	06		468	8	Paid Half Paid	OCT 31 1953	15660		234		234							
													1st Half Paid	MAY 29 1953												
9			22					462	06		468	9	Paid Half Paid	OCT 31 1953	9365		234		234							
													1st Half Paid	MAY 29 1953												
10			22					462	06		468	10	Paid Half Paid	OCT 31 1953			234		234							
													1st Half Paid	MAY 29 1953												
11			22					462	06		468	11	Paid Half Paid	OCT 31 1953			234									
													1st Half Paid	MAY 29 1953												
12			86					18 10	20		18 30	12	PAID IN FULL	MAY 29 1953	9371		1830									
13			42					884	10		894	13	PAID IN FULL	MAY 29 1953			894									
14	SOLD FOR TAXES		360					75 74	82		76 56	14	PAID IN FULL	MAR 26 1953	3651		7656									
													Balance Paid	OCT 31 1953					8026							
15			540					113 60	122		114 82	15	First Paid	MAY 29 1953	9365		6656									
													Balance Paid	OCT 31 1953	13360				447							
16			42					884	5 10		894	16	First Paid	MAY 29 1953			447									
17												17														
18												18														
19												19														
20												20														
			1538					323 52	3 60		327 12						25567		7145							

FRED DIMMING AUDITOR
By HILDA Deputy

AUDITOR'S FILE #3

Assessment Roll and Tax List of Real Property in the Town of Pete Bay, Cass County, Minnesota, for Taxes for the Year 1952.

Form SC (32) 10-1-50 50-50000 — STATE PRINTING DIVISION — ST. PAUL

In Whose Name Assessed	To Whom Transferred	Description of Property: Subdivision	Sec. or Lot	Town Block	Rng.	Number of Acres of Land: Acres	100ths	No. School District	Indicate Homestead Tax or No	Indicate Agricultural Tax or No	True and Full Valuations: Land Exclusive of Structures and Improvements	Buildings and Other Structures	Machinery Permanently Attached to Real Estate	Total True and Full Value	Assessed Valuations: Rural: Homestead Up to $4,000 20%	Rural: Over $4,000 and Non-Homestead 33⅓%	All Other: Homestead Up to $4,000 25%	All Other: Over $4,000 and Non-Homestead 40%	All Other: Machinery Permanently Attached to Real Estate 33⅓%	Total Assessed Value	Total Assessed Value as Equalized by the Board of Review	Final Equalized Value
		Harding-Jordan Addition Part of S½ of NE¼ Sec. 16-145-31									Dollars	Dollars	Dollars	Dollars	Dollars	Dollars	Dollars	Dollars	Dollars	Dollars	Dollars	Dollars
Nels O. Helland		1	1	a				3	Yes		20	376 / 360		416 / 360			104 / 90			104 / 90		
" "		2	2						"		32			32			8			8		
" "		3	3						"		20			20			5			5		
" "		4	4						"		20			20			5			5		
" "		5	5						"		20			20			5			5		
Otto Nordenberg		E½ of 6	6						Yes		25	420		500			125			125		
Constantine Nordenberg		W½ of Lot 6 + all of 7	7						Yes		46	381		456			114			114		
Elmer Hallstrom			8						Yes		63	807		870				348		348		
~~Joseph & Josephine Gunderson~~ Elmer & Margaret Hallstrom		75' x 150' in SW Cor	8						"		60	735		795				318		318		
											25	90		115				46		46		
Wm. A. Clark			9						Yes		63	347		410			115			115		
											60	360		420			105			105		
Frank & Margaret Polreis		1	1						Yes		53	172		225				80		80		
" "		2	2						Yes		50	155		205				82		82		
											52	1293		1345				450		450		
" "		3	3						Yes		50	975		1025				410		410		
											53	1043		1096			274			274		
											50	950		1000			250			250		
Albert & Inga Hollerud		S. 16' of E. 175' of Lot 4	4						"		20			20			5			5		
Rodney & Nina C. McKennett			4						"		40	358		398			100			100		
											40	324		364			91			91		
" "		West 239' of 5 less W 60'	5						"		32			32			8			8		
Nels Stato & Nina A. Stato											59	266		325			79			79		
Frank A. Grain		S½ of E. 175' of Lot 5	5						"		48	240		288			72			72		
											40			40			16			16		
Frank & Margaret C. Polreis		N. 60' of Lot 4 + 5	4 + 5						"		30	322		352			88			88		
Albert & Inga Hollerud		N. 53.3' of E. 125' of Lot 5	5						"		30	290		320			80			80		
" "		N. 53.3' of E. 50' of W. 239' of 5	5						"		8			8			2			2		
											795	5343		6138			334	944		1878		
											175	1850		2025			525	862		1387		

Sold for Taxes	Valuations by School Districts as Equalized by Department of Taxation: District No. ..... Rate ..... Mills	District No. ..... Rate ..... Mills	District No. 2 Rate 38 / 22 Mills	District No. ..... Rate ..... Mills	District No. ..... Rate ..... Mills	District No. ..... Rate ..... Mills	Tax including State Homestead ..... Mills	State Tax on Non-Homestead 2.26 Mills	Special Taxes	Total Taxes		Paid	When Paid: Month Day Year	Number of Receipt	March Settlement 1953	June Settlement 1953	Penalty	November Settlement 1953	Penalty	Collections to First Monday in January 1954	Penalty	Delinquent on First Monday in January 1954	Total Delinquent Tax and Penalty	Remarks
	Dollars	Dollars	Dollars	Dollars	Dollars	Dollars	$ cts.	$ cts.	$ cts.	$ cts.					$ cts.	$ cts.	$ cts.	$ cts.	$ cts.	$ cts.	$ cts.	$ cts.		
1		104					23 34			23 34	1	2nd Half Paid / 1st Half Paid	OCT 29 1953 / MAY 29 1953			11 67		11 67						
2		8					1 80			1 80	2	2nd Half Paid / 1st Half Paid	OCT 29 1953 / MAY 29 1953			90		90						
3		5					1 12			1 12	3	2nd Half Paid / 1st Half Paid	OCT 29 1953 / MAY 29 1953	9413 / 14580		56		56						
4		5					1 12			1 12	4	2nd Half Paid / 1st Half Paid	OCT 29 1953 / MAY 29 1953			56		56						
5		5					1 12			1 12	5	2nd Half Paid / 1st Half Paid	OCT 29 1953 / MAY 29 1953			56		56						
6		10					2 24	02		2 26	6	PAID IN FULL	MAY 29 1953	12478		30 30								
7		145					28 04			28 04	7	PAID IN FULL	MAY 29 1953											
8		348					78 08	78		78 86	8	2nd Half Paid / 1st Half Paid	OCT 17 1953 / MAY 29 1953	13815 / 9412		39 43		39 43						
9		46					10 32	10		10 42	9	PAID IN FULL	APR 4 1953	3773		10 42								
10		115					25 80			25 80	10	2nd Half Paid / 1st Half Paid	OCT 22 1953 / MAY 29 1953	14174 / 9391		12 90		12 90						
11		90					20 20	20		20 40	11												20 40	
12		450					100 88	102		102 00	12												102 00	
13		274					61 48			61 48	13												61 48	
14		5					1 12			1 12	14	2nd Half Paid / 1st Half Paid	OCT 5 1953 / MAY 29 1953	13282 / 9418		56		56						
15		100					22 44			22 44	15	PAID IN FULL	MAY 29 1953	9402		22 44								
16		8					1 80			1 80	16	PAID IN FULL	MAY 29 1953			1 80								
17		79					17 72			17 72	17	2nd Half Paid / 1st Half Paid	OCT 31 1953 / MAY 29 1953	15473 / 9463		8 86		8 86						
18		11					2 46			2 46	18												2 46	p. 271
19		88					19 74			19 74	19	2nd Half Paid / 1st Half Paid	OCT 5 1953 / MAY 29 1953	13283 / 9428		9 87		9 87						
20		2					44			44	20	2nd Half Paid / 1st Half Paid	OCT 5 1953 / MAY 29 1953			22		22						
		4934 / 944 / 1478					421 36	212		423 48						151 05		176 09					186 34	

STATE-SCHOOL YEAR OF 1951-52-53-54-55 MING Bros.

AUDITOR'S PLAT #3

Assessment Roll and Tax List of Real Property in the Town of Pike Bay, Cass County, Minnesota, for Taxes for the Year 1952.

Form SC (52) [illegible]

	IN WHOSE NAME ASSESSED	TO WHOM TRANSFERRED		DESCRIPTION OF PROPERTY: SUBDIVISION	Sec. or Lot	Town or Block	Rng.	Number of Acres of Land: Acres	100ths	No. School District	Indicate Homestead Tax as No	Indicate Agricultural Tax as No	TRUE AND FULL VALUATIONS: 15% LAND Exclusive of Structures and Improvements	40% BUILDINGS and Other Structures	MACHINERY Permanently Attached to Real Estate	TOTAL True and Full Value	ASSESSED VALUATIONS: RURAL: Homestead Up to $4,000 20%	Over $4,000 and Non-Homestead 33⅓%	ALL OTHER: Homestead Up to $4,000 25%	Over $4,000 and Non-Homestead 40%	MACHINERY Permanently Attached to Real Estate 33⅓%	TOTAL ASSESSED VALUE	Total Assessed Value as Equalized by the Board of Review	FINAL EQUALIZED VALUE
				Harding-Jordahl Addn.									Dollars	Dollars	Dollars	Dollars	Dollars	Dollars	Dollars	Dollars	Dollars	Dollars	Dollars	Dollars
	Frank & Margaret Robies		1			6	Lies S 213'			3	Yes		158	362		520			130			130		
													150	330		480			120			120		
	Alma E. Larson		2	E. 68.11' of S. 213' of 6							"			115		140			35			35		
													25	103		128			32			32		
	Harry & Ruth E. Yates		3	W. 136.22' of S. 213' of 6							"		56			56			14			14		
													52			52			13			13		
	Harry Yates		4				Lot 7				"		42	628		670			105			105		
													40	636		676			169			169		
	Frank & Margaret Robies			Beg. at N.E. Cor. of Lot 25 Blk 4 Cass Lake Park Thence W. 94.21' Thence S. 50.42' Thence E. 94.21' Thence N. 50.42' to the Beg.							Yes		40			40				16		16		
	" " "		6	N½ of Lots 8 & 9							"		85			85			34			34		
													90			90			36			36		
	Harry Yates		7				S½ of 8 Lies N 124.33'				Yes		40			40			10			10		
	Edwin & Elsie C. Erickson		8	W. 124.33' of S½ Lot 8							"		44	288		332			83			83		
													40	260		300			75			75		
	" " "		9	S½ of Lot 9							"		44			44			11			11		
													40			40			10			10		
			10																					
			11																					
			12																					
			13																					
			14																					
			15																					
			16																					
			17																					
			18																					
			19																					
			20										545	1463		2011			469	54		523		
													517	1329		1846			429	51		481		

VALUATIONS BY SCHOOL DISTRICTS AS EQUALIZED BY DEPARTMENT OF TAXATION

	District No. ..... Rate ..... Mills	District No. ..... Rate ..... Mills	District No. 2 Rate 22 Mills	District No. ..... Rate ..... Mills	District No. ..... Rate ..... Mills	District No. ..... Rate ..... Mills
	Dollars	Dollars	Dollars	Dollars	Dollars	Dollars
1		$120				
2		$35				
3		$14				
4		$185				
5		16				
6		38				
7		$11				
8		$83				
9		$11				
10						
11						
12						
13						
14						
15						
16						
17						
18						
19						
20		$469				
		54				
		523				

	SOLD FOR TAXES	Tax including State Homestead ..... Mills	State Tax on Non-Homestead 2.6 ..... Mills	SPECIAL TAXES	TOTAL TAXES		PAID	WHEN PAID: Month Day Year	Number of Receipt	March Settlement 1953	June Settlement 1953	Penalty	November Settlement 1953	Penalty	Collections to First Monday in January 1954	Penalty	Delinquent on First Monday in January 1954	Total Delinquent Tax and Penalty	REMARKS
		$ cts.	$ cts.	$ cts.	$ cts.					$ cts.	$ cts.	$ cts.	$ cts.	$ cts.	$ cts.	$ cts.	$ cts.	$ cts.	
1		29 16			29 16	1	2nd Half Paid	OCT 31 1953	15485		393		393				29 16		
2		7 86			7 86	2	1st Half Paid	MAY 29 1953	9396										
3		3 14			3 14	3	PAID IN FULL	MAY 29 1953	9372		314								
4		41 52			41 52	4	PAID IN FULL	MAY 29 1953			4152								
5	SOLD FOR TAXES	3 60	64		3 64	5											3 64		
6	SOLD FOR TAXES	8 52	08		8 60	6											8 60		
7		2 46			2 46	7	PAID IN FULL	MAY 29 1953	9372		246								
8		18 62			18 62	8	2nd Half Paid / 1st Half Paid	OCT 31 1953 / MAY 29 1953	12458		931		931						
9		2 46			2 46	9	2nd Half Paid / 1st Half Paid	OCT 31 1953 / MAY 29 1953	15652		123		123						
10						10													
11						11													
12						12													
13						13													
14						14													
15						15													
16						16													
17						17													
18						18													
19						19													
20		117 34	12		117 46	20					6159		1447				41 40		

SUPERIOR COURT FILE OF 6/20/5-20-MC-AUDITOR Pike Bay

AUDITOR'S FILE #3

Assessment Roll and Tax List of Real Property in the Town of Pike Bay, Cass County, Minnesota, for Taxes for the Year 1952.

Form SC (52)

	In whose name assessed	To whom transferred	Description of property: Subdivision (Supplementary Plat of Pike Bay - E. 30 - Me-Nung Beach (Lots 1 - Sec. 10 - 145 - 31))	Sec. or Lot	Town or Block	Reg.	Number of Acres of Land: Acres	100ths	No. School District	Individuals Homestead Tax or Ex.	Individuals Agricultural Tax or Ex.	True and full valuations: Land Exclusive of Structures and Improvements (50%)	Buildings and Other Structures	Machinery Permanently Attached to Real Estate	Total True and Full Value	Assessed valuations: Rural: Homestead Up to $4,000 20%	Rural: Over $4,000 and Non-Homestead 33⅓%	All other: Homestead Up to $4,000 25%	All other: Over $4,000 and Non-Homestead 40%	Machinery Permanently Attached to Real Estate 33⅓%	Total Assessed Value	Total Assessed Value Reduced by the Board of Review	Final Equalized Value
							Acres	100ths				Dollars	Dollars	Dollars	Dollars	Dollars	Dollars	Dollars	Dollars	Dollars	Dollars	Dollars	Dollars
1	Paul D. Smith			1	a				3	Yes		65 / 60			65 / 60				26 / 24		26 / 24		
2	" "			2						"		65 / 60			65 / 60				26 / 24		26 / 24		
3	" "			3						"		110 / 105	660 / 600		770 / 705				308 / 282		308 / 282		
4	" "			4						"		110 / 105	385 / 350		495 / 455				198 / 182		198 / 182		
5	" "			5						"		110 / 105	495 / 440		605 / 545				238 / 218		238 / 218		
6	" "			6						Yes		158 / 150	13 1250 / ~~1000~~	53 7400 / ~~4000~~				323 350 / ~~400~~			323 350 / ~~400~~		
7	Paul D. Smith & Otto Nurenberg			7						Yes		15			15				6		6		
8																							
9	Paul D. Smith			1	B.					"		30			30				12		12		
10	" "			2						"		30			30				12		12		
11	Albert & Alvina Lesme			3						"		30			30				12		12		
12	" "			4						"		30			30				12		12		
13	" "			5						"		30	80		110				44		44		
14	" "			6						"		30			30				12		12		
15	" "			7						"		30			30				12		12		
16	" "			8						"		30			30				12		12		
17	Albert J. Hole			9						"		30			30				12		12		
18	" "			10						"		30			30				12		12		
19	" "			11						"		30			30				12		12		
20	" "			12						"		30			30				12		12		
												693 / 960	2994 / 2720		3687 / 3680			323 / 350	782 / 912		1365 / 1462		

Validations by School Districts as equalized by Department of Taxation: District No. 2 Rate 22.5 Mills; District No. 3 Rate 23.5 Mills; District No. ..... Rate ..... Mills; District No. ..... Rate ..... Mills; District No. ..... Rate ..... Mills; District No. ..... Rate ..... Mills

	Sold for taxes	Validations: District No. 2	District No. 3					Tax including State Homestead ..... Mills	State Tax on Non-Homestead 26.2 Mills	Special taxes	Total taxes		Paid	When paid (Month Day Year)	Number of Receipt	March Settlement 1953	June Settlement 1953	Penalty	November Settlement 1953	Penalty	Collections to First Monday in January 1954	Penalty	Delinquent on First Monday in January 1954	Total Delinquent Tax and Penalty	Remarks
		Dollars	Dollars	Dollars	Dollars	Dollars	Dollars	$ cts.	$ cts.	$ cts.	$ cts.						$ cts.	$ cts.	$ cts.	$ cts.	$ cts.	$ cts.	$ cts.	$ cts.	
1	SOLD FOR TAXES	26						532	06		538	1												538	
2	SOLD FOR TAXES	26						532	06		538	2												538	
3	SOLD FOR TAXES	308						6294	70		6364	3												6364	
4	SOLD FOR TAXES			198				4442	44		4486	4												4486	
5				238				5340	54		5394	5												5394	
6	SOLD FOR TAXES			383				8594			8594	6												8594	
7	SOLD FOR TAXES	6						122	02		124	7												124	
8												8													
9	SOLD FOR TAXES	12						246	02		248	9												248	
10	SOLD FOR TAXES	12						246	02		248	10												248	
11		12						246	02		248	11	PAID IN FULL	MAY 29 1953			248								
12		12						246	02		248	12	PAID IN FULL	MAY 29 1953			248								
13		48						982	10		992	13	PAID IN FULL	MAY 29 1953			992								
14		12						246	02		248	14	PAID IN FULL	MAY 29 1953			248								
15		12						246	02		248	15	PAID IN FULL	MAY 29 1953			248								
16		12						246	02		248	16	PAID IN FULL	MAY 29 1953	9476		248								
17		12						246	02		248	17	PAID IN FULL	MAY 29 1953			248								
18		12						246	02		248	18	PAID IN FULL	MAY 29 1953			248								
19		12						246	02		248	19	PAID IN FULL	MAY 29 1953			248								
20		12						246	02		248	20	PAID IN FULL	MAY 29 1953			248								
		546	#383 = 383 / 436 = 982 / 919	1365				18396 / 11168	214		29758						3224							26534	

11160

AUDITOR'S PLAT #3

Assessment Roll and Tax List of Real Property in the Town of Pike Bay, Cass County, Minnesota, for Taxes for the Year 1952.

Form SC (52) BILLS-NYE BINDERY, MINNEAPOLIS

	In Whose Name Assessed	To Whom Transferred	Description of Property: Subdivision	Sec. or Lot	Town or Block	Rng.	Number of Acres of Land: Acres	100ths	No. School District	Indicate Homestead Tax or No	Indicate Agricultural Tax or No	True and Full Valuations: Land Exclusive of Buildings and Improvements	Buildings and Other Structures	Machinery Permanently Attached to Real Estate	Total True and Full Value	Assessed Valuations: Rural: Homestead Up to $4,000 20%	Rural: Over $4,000 and Non-Homestead 33⅓%	All Other: Homestead Up to $4,000 25%	All Other: Over $4,000 and Non-Homestead 40%	All Other: Machinery Permanently Attached to Real Estate 33⅓%	Total Assessed Value as Equalized by the Board of Review	Final Equalized Value
												Dollars	Dollars	Dollars	Dollars	Dollars	Dollars	Dollars	Dollars	Dollars	Dollars	Dollars
1	Albert J. Holm		Supplemental Plat of Bug-a-jo-ko Ning Beach	13	B				3	Yes		30			30				12		12	
2	" "			14						"		30			30				12		12	
3	Paul D. Smith			15						"		30			30				12		12	
4	" "			16						"		30			30				12		12	
5																						
6	Reinhold & Lydia Schoenborn			1	6					Yes		30	2386 2170		2416 2200			604 550			604 550	
7	" "			2						Yes		30	355 320		385 350				154 140		154 140	
8	" "			3						"		30	355 320		385 350				154 140		154 140	
9	" "			4						"		30			30				12		12	
10	Ruth & Louis Engel			5						"		30	245 add 220 by Tax	220	275 250				110 100		110 100	
11	" " "			6						"		30			30				12		12	
12	" " "			7						"		30			30				12		12	
13	" " "			8						"		30	85 add 75 by Tax	150	115 105				46 42		46 42	
14	Earl H. & Genevieve Coombs			9						Yes		40			40			16			16	
15	" "			10						"		40			40			16			16	
16	" "			11						"		40			40			16			16	
17	" "			12						"		40	1422	1336	1516			379			379	
18	" "			13						"		40			40			16			16	
19	Leonard G. & Naomi R. Strobel			14						Yes		45			45				18		18	
20	Etta Rosenberg			15						"		30			30				12		12	
												655	4399		5533			1027	398		1605	
												630	4441		5071			984	534		1468	

Cass County, Minnesota, for Taxes for the Year 1952.

	Sold for Taxes	Valuations by School Districts as Equalized by Department of Taxation: District No. 3 Rate 24.6 Mills	District No. ..... Rate ..... Mills	District No. ..... Rate ..... Mills	District No. ..... Rate ..... Mills	District No. ..... Rate ..... Mills	District No. ..... Rate ..... Mills	Tax Including State Homestead ..... Mills	State Tax on Non-Homestead 24.6 Mills	Special Taxes	Total Taxes	Paid	When Paid: Month Day Year	Number of Receipt	March Settlement 1953	June Settlement 1953	Penalty	November Settlement 1953	Penalty	Collections to First Monday in January 1954	Penalty	Delinquent on First Monday in January 1954	Total Delinquent Tax and Penalty	Remarks
		Dollars	Dollars	Dollars	Dollars	Dollars	Dollars	$ cts.	$ cts.	$ cts.	$ cts.				$ cts.	$ cts.	$ cts.	$ cts.	$ cts.	$ cts.	$ cts.	$ cts.	$ cts.	
1		12						246	02		248	PAID IN FULL	MAY 29 1953	9476		248								
2		12						246	02		248	PAID IN FULL	MAY 29 1953			248								
3	SOLD FOR TAXES	12						246	02		248											248		
4	SOLD FOR TAXES	12						246	02		248											248		
5																								
6	604							123 44			123 44	2nd Half Paid	OCT 13 1953			61 72		61 72						
7	154							31 48	34		31 82	1st Half Paid	MAY 29 1953	9425		159		159						
8	154							31 48	34		31 82	1st Half Paid	MAY 29 1953	9393		159		159						
9	12							246	02		248	2nd Half Paid	OCT 13 1953			124		124						
10	110							2248	24		2272	PAID IN FULL	MAY 5 1953											
11	12							246	02		248	PAID IN FULL	MAY 5 1953	5137		371								
12	12							246	02		248	PAID IN FULL	MAY 5 1953											
13	46							940	10		950	PAID IN FULL	MAY 5 1953											
14	11							224			224	2nd Half Paid	OCT 8 1953											
15	11							224			224	2nd Half Paid	OCT 8 1953	5541										
16	11							224			224	2nd Half Paid	OCT 8 1953	5212		432		432						
17	379							7746			7746	2nd Half Paid	OCT 8 1953											
18	11							224			224	2nd Half Paid	OCT 8 1953											
19	18							368	04		372	PAID IN FULL	MAY 29 1953	9376		372								
20	12							246	02		248	2nd Half Paid	OCT 12 1953	9373		124		124						
												1st Half Paid	MAY 29 1953	9374										
	1027							3280	22		3302					1856		1356				496		
	578																							
	1605																							

AUDITOR'S PLAT #3

Assessment Roll and Tax List of Real Property in the Town of Pike Bay,

Form SC (12) WILLIAMS-BANG STUDIOS, MINNEAPOLIS

	IN WHOSE NAME ASSESSED	TO WHOM TRANSFERRED		DESCRIPTION OF PROPERTY: SUBDIVISION	Sec. or Lot	Town or Block	Rg.	Number of Acres of Land: Acres	100ths	No. School District	Indicate Homestead Tax as Yes	Indicate Agricultural Tax as Yes	TRUE AND FULL VALUATIONS: LAND Exclusive of Structures and Improvements	BUILDINGS and Other Structures	MACHINERY Permanently Attached to Real Estate	TOTAL True and Full Value	ASSESSED VALUATIONS: RURAL: Homestead Up to $4,000 20%	Over $4,000 and Non-Homestead 33⅓%	ALL OTHER: Homestead Up to $4,000 25%	Over $4,000 and Non-Homestead 40%	MACHINERY Permanently Attached to Real Estate 33⅓%	TOTAL ASSESSED VALUE	Total Assessed Value as Equalized by the Board of Review	FINAL EQUALIZED VALUE
				Supplemental Plat of Bug. Lo. 30 Mc. Ring Beach									Dollars	Dollars	Dollars	Dollars	Dollars	Dollars	Dollars	Dollars	Dollars	Dollars	Dollars	Dollars
1	Otto Norenberg				16	C				3	Yes		30			30				12		12		
2																								
3	Alice M. Christenson			6.50' of N 200' of N 50' of	1	B							64	1956		1620				448		448		
													160	2630		1620				408		408		
4	Albert O. & Edna D. Hanson			6.50' of N 200' of N 50'							Yes		2130	2233		2236			559			559		
											Yes		2064			2236			559			559		
5	" " "				2						Yes		1350	887		425				190		190		
													1350	325		425				190		190		
6	" " "				3								1500	887		430				172		172		
													1500	282		430				172		172		
7	" " "				4								1500	100		250				100		100		
													1500	100		250				100		100		
8	Stanley A. Walker				5						Yes		2000	898		1060			265			265		
													2000	860		1060						265		
9	Stanley A. & Ruth Walker				6						Yes		200			80				84		84		
													200			80				80		80		
10	Otto & Mary Mae Norenberg				7						Yes		150	910		1068			269			269		
													150	720		1068			269			269		
11	Albert O. & Edna D. Hanson				16						Yes		30			30				12		12		
12	Everett M. Mc Musick				2						"		30			30				12		12		
13	" "				3						"		30			30				12		12		
14	Lowell V. & Viola L. Lindberg				4						"		30			30				12		12		
15	" " "				5						"		30			30				12		12		
16	Anna M. Hollister & James Lambert	Lambert			6						"		30			30				12		12		
17	" " "				7						"		30			30				12		12		
18	" " "				8						"		30			30				12		12		
19	" " "				9						"		30			30				12		12		
20	" " "				10						"		30			30				12		12		
													1661	5921		7582			1168	1164		2332		
													1596	5381		6977			1068	1082		2150		

VALUATIONS BY SCHOOL DISTRICTS AS EQUALIZED BY DEPARTMENT OF TAXATION

District No.	Rate	Mills	District No.	Rate	Mills	District No.	Rate	Mills	District No.	Rate	Mills
11	20.37		149	22.37							

	SOLD FOR TAXES	Tax including State Homestead .....Mills	State Tax on Non-Homestead .....Mills	SPECIAL TAXES	TOTAL TAXES	PAID	WHEN PAID (Month Day Year)	Number of Receipt	March Settlement 1953	June Settlement 1953	Penalty	November Settlement 1953	Penalty	Collections to First Monday in January 1954	Penalty	Delinquent on First Monday in January 1954	Total Delinquent Tax and Penalty	REMARKS
		$ cts.	$ cts.	$ cts.	$ cts.				$ cts.	$ cts.	$ cts.	$ cts.	$ cts.	$ cts.	$ cts.	$ cts.	$ cts.	
1		246	12		258	2nd Half Paid 1st Half Paid	OCT 17 1953 MAY 29 1953	9737 9374		129		129						
2																		
3	SOLD FOR TAXES	10052	102		101 54									5325		10154		
4		13732	73		13732	Balance Paid Part Paid Balance Paid	NOV 25 1953 MAY 29 1953 NOV 25 1953			8002				2334				
5		4622	46		4668	Part Paid	MAY 29 1953	9331		2334				2108				
6		4174	42		4216	Balance Paid Part Paid	NOV 25 1953 MAY 29 1953	9478		2108				1224				
7		2424	24		2448	Balance Paid Part Paid	NOV 25 1953 MAY 29 1953			1224								
8	SOLD FOR TAXES	6484			6484	2nd Half Paid 1st Half Paid	OCT 8 1953 JUN 25 1953	9684 9022				3242	77	3242				
9		1884	18		1902	PAID IN FULL	MAY 29 1953	9377		1902								
10	267	5456			5456	2nd Half Paid 1st Half Paid	OCT 17 1953 MAY 29 1953	9373 9374		2728		2728				1257		
11	12	246	04		250	Balance Paid Part Paid	NOV 25 1953 MAY 29 1953	9478		125								
12	12	246	04		250	PAID IN FULL	MAY 29 1953	9378		250								
13	12	246	04		250	PAID IN FULL	MAY 29 1953			250								
14	12	246	04		250	PAID IN FULL	MAY 29 1953	9379		250								
15	12	246	04		250	PAID IN FULL	MAY 29 1953			250								
16	12	246	04		250	2nd Half Paid 1st Half Paid	OCT 31 1953 JUL 21 1953											
17	12	246	04		250	2nd Half Paid 1st Half Paid	OCT 31 1953 JUL 21 1953	1566				625						
18	12	246	04		250	2nd Half Paid 1st Half Paid	OCT 31 1953 JUL 21 1953	1079				625						
19	12	246	04		250	2nd Half Paid 1st Half Paid	OCT 31 1953 JUL 21 1953											
20	12	246	04		250	2nd Half Paid 1st Half Paid	OCT 31 1953 JUL 21 1953											
	267 132 399	433 72 81 63 515 34	284		518 18					19550		10591		11523		10154		

267 + 901 = 1168
132 + 1032 = 1164
399 + 1933 = 2332

Assessment Roll and Tax List of Real Property in the Town of Pike Bay, Cass County, Minnesota, for Taxes for the Year 1952.

Form 8C (52)

	IN WHOSE NAME ASSESSED	TO WHOM TRANSFERRED	DESCRIPTION OF PROPERTY: Subdivision (Supplementary Plat of Blks. 1, 2, 3 of the Ring Beach)	Sec. or Lot	Town or Block	Rng.	Number of Acres of Land (Acres / 100ths)	No. School District	Indicate Homestead Tax or No	Indicate Agricultural Tax or No	TRUE AND FULL VALUATIONS: LAND Exclusive of Structures and Improvements (+5% / +10%)	BUILDINGS and Other Structures	MACHINERY Permanently Attached to Real Estate	TOTAL True and Full Value	ASSESSED VALUATIONS: RURAL: Homestead Up to $4000 20%	Over $4,000 and Non-Homestead 33⅓%	ALL OTHER: Homestead Up to $4,000 25%	Over $4,000 and Non-Homestead 40%	MACHINERY Permanently Attached to Real Estate 33⅓%	TOTAL Assessed Value	Total Assessed Value as Equalized by the Board of Review	FINAL EQUALIZED VALUE
											Dollars	Dollars	Dollars	Dollars	Dollars	Dollars	Dollars	Dollars	Dollars	Dollars	Dollars	Dollars
	Anna M. Eddleston & Jenny L. Langbecker			11	6			3	No		30			30				12		12		
	~~Peter J. Dellmon~~	Henry & Carol Hanson		12					"		30			30				12		12		
	~~—~~ "	"	3	13					"		30			30				12		12		
	Boyle C. & Mary L. Bardell		4	14					"		30			30				12		12		
	Albert O. & Edna B. Hanson		5	15					"		30			30				12		12		
	"	"	6	16					"		30			30				12		12		
			7																			
	Julius & Jessie A. Stephenson		8	1	5				"		30			30				12		12		
	Melvin Colby		9	2					"		30			30				12		12		
	John Mettstedt		10	3					"		30			30				12		12		
	Albert & Alvina A. Geene		11	4					"		30			30				12		12		
	"	"	12	5					"		30			30				12		12		
	"	"	13	6					"		30			30				12		12		
	"	"	14	7					"		30			30				12		12		
	"	"	15	8					"		30			30				12		12		
	~~Melvin Cole~~	Don M. & Marie L. Cole	16	9					"		30			30				12		12		
	~~Donald Cole~~ "	"	17	10					"		30			30				12		12		
	~~Frank Cole~~ "	"	18	11					"		30			30				12		12		
	~~Lloyd L. & Lorna M. Anderson~~	Gerald M. & Florence V. Fuller	19	12					"		40	100		140		60		56		56		
	"	"	20	13					"		40	45		85		34		34		34		
											590	145		735		238		292		292		

	SOLD FOR TAXES	VALUATIONS BY SCHOOL DISTRICTS AS EQUALIZED BY DEPARTMENT OF TAXATION: District No. 2 Rate 26 Mills	District No. ..... Rate ..... Mills	District No. ..... Rate ..... Mills	District No. ..... Rate ..... Mills	District No. ..... Rate ..... Mills	District No. ..... Rate ..... Mills	Tax including State Homestead ..... Mills	State Tax on Non-Homestead 2.26 Mills	SPECIAL TAXES	TOTAL TAXES		PAID	WHEN PAID (Month Day Year)	Number of Receipt	March Settlement 1953	June Settlement 1953	Penalty	November Settlement 1953	Penalty	Collections to First Monday in January 1954	Penalty	Delinquent on First Monday in January 1954	Total Delinquent Tax and Penalty	REMARKS
		Dollars	Dollars	Dollars	Dollars	Dollars	Dollars	$ cts.	$ cts.	$ cts.	$ cts.						$ cts.	$ cts.	$ cts.	$ cts.	$ cts.	$ cts.	$ cts.	$ cts.	
1		12						246	04		250	1	Total Tax Paid	OCT 31 1953	1566				125 04						
													Interest Paid	JUL 21 1953	0779				125						
2		12						246	02		248	2	PAID IN FULL	MAY 29 1953	9476		248								
3		12						246	02		248	3	PAID IN FULL	MAY 29 1953			248								
4	SOLD FOR TAXES	12						246	02		248	4										248			
5		12						246	02		248	5	Balance Paid / Part Paid	NOV 25 1953	1531		124			124					
6		12						246	02		248	6	Balance Paid / Part Paid	NOV 25 1953	9478		124			124					
7												7													
8	SOLD FOR TAXES	12						246	02		248	8	PAID IN FULL	OCT 31 1953	1474				248 07						
9		12						246	02		248	9	PAID IN FULL	JUL 2 1953	0788				248 04						
10		12						246	02		248	10	PAID IN FULL	MAY 29 1953	9375		248								
11		12						246	02		248	11	PAID IN FULL	MAY 29 1953			248								
12		12						246	02		248	12	PAID IN FULL	MAY 29 1953			248								
13		12						246	02		248	13	PAID IN FULL	MAY 29 1953	9476		248								
14		12						246	02		248	14	PAID IN FULL	MAY 29 1953			248								
15		12						246	02		248	15	PAID IN FULL	MAY 29 1953			248								
16		12						246	02		248	16										248	273		
17		12						246	02		248	17										248	273		
18		12						246	02		248	18										248	273		
19		60						1226	14		1240	19	PAID IN FULL	MAY 29 1953	9373		1240								
20		34						694	08		702	20	PAID IN FULL	MAY 29 1953			702								
		298						6102	58		6160						4174		746		248		992		

Assessment Roll and Tax List of Real Property in the Town of Little Boy,

Form 3C (23) MILLS-DAYS CO., MINNEAPOLIS

	IN WHOSE NAME ASSESSED	TO WHOM TRANSFERRED	DESCRIPTION OF PROPERTY: SUBDIVISION	Sec. or Lot	Town or Block	Rng.	Number of Acres of Land: Acres	100ths	No. School District	Indicate Homestead Tax as No	Indicate Agricultural Tax as No	TRUE AND FULL VALUATIONS: LAND Exclusive of Structures and Improvements	BUILDINGS and Other Structures	MACHINERY Permanently Attached to Real Estate	TOTAL True and Full Value	ASSESSED VALUATIONS: RURAL: Homestead Up to $4,000 20%	Over $4,000 and Non-Homestead 33⅓%	ALL OTHER: Homestead Up to $4,000 25%	Over $4,000 and Non-Homestead 40%	MACHINERY Permanently Attached to Real Estate 33⅓%	TOTAL ASSESSED VALUE	Total Assessed Value as Equalized by the Board of Review	FINAL EQUALIZED VALUE
												Dollars	Dollars	Dollars	Dollars	Dollars	Dollars	Dollars	Dollars	Dollars	Dollars	Dollars	Dollars
1	~~Lloyd L. & Lorna H. Anderson~~	Gerald A. & Florence V. Fuller	Supplementary Plat of Big Boy Beach	14	5				3	Yes		42 / 40	248 / 225	-	290 / 265				166 / 166		166 / 166		
2	" " "	" "	"	15						"		40			40				16		16		
3	~~Gerald A. & Florence V. Fuller~~ ~~Lloyd L. & Lorna H. Anderson~~	Gerald A. & Florence V. Fuller	Lot 7 Block 1 Little Boy Beach	16						Yes		43 / 40	572 / 520		615 / 560			154 / 140			154 / 140		
4										No		65 / 60			65 / 60				26 / 24		26 / 24		
5																							
6																							
7																							
8																							
9																							
10																							
11																							
12																							
13																							
14																							
15																							
16																							
17																							
18																							
19																							
20												190 / 160	821 / 775		1011 / 925			154 / 140	158 / 146		312 / 286		

	SOLD FOR TAXES: Date / No. / Rate 37 / Amount	VALUATIONS BY SCHOOL DISTRICTS AS EQUALIZED BY DEPARTMENT OF TAXATION: District No. / Rate ... Mills	District No. / Rate ... Mills	District No. / Rate ... Mills	District No. / Rate ... Mills	District No. / Rate ... Mills	Tax including State Homestead ... Mills	State Tax on Non-Homestead 2.26 Mills	SPECIAL TAXES	TOTAL TAXES		PAID	WHEN PAID: Month Day Year	Number of Receipt	March Settlement 1953	June Settlement 1953	Penalty	November Settlement 1953	Penalty	Collections to First Monday in January 1954	Penalty	Delinquent on First Monday in January 1954	Penalty	Total Delinquent Tax and Penalty	REMARKS
		Dollars	Dollars	Dollars	Dollars	Dollars	$ cts.	$ cts.	$ cts.	$ cts.					$ cts.	$ cts.	$ cts.	$ cts.	$ cts.	$ cts.	$ cts.	$ cts.	$ cts.	$ cts.	
1		116					23 70	26		23 96	1	PAID IN FULL	MAY 29 1953	9373		23 96									
2		16					3 28	04		3 32	2	PAID IN FULL	MAY 29 1953			3 32									
3		154					31 48			31 48	3	PAID IN FULL	MAY 29 1953			31 48									
4		26					5 32	06		5 38	4	PAID IN FULL	MAY 29 1953			5 38									
5											5														
6											6														
7											7														
8											8														
9											9														
10											10														
11											11														
12											12														
13											13														
14											14														
15											15														
16											16														
17											17														
18											18														
19											19														
20											20														
		154 / 158 / 312					63 78	36		64 14						64 14									

Form SC (32) [illegible]

In Whose Name Assessed	To Whom Transferred	Description of Property: Subdivision	Sec. Lot	Town Block	Rng.	Number of Acres of Land: Acres	100ths	Indian Homestead Tax or No	Indian Agricultural Tax or No	No. School District	True and Full Valuations: Land (Exclusive of Structures and Improvements)	Buildings and Other Structures	Machinery Permanently Attached to Real Estate	Total True and Full Value	Assessed Valuations: Rural: Homestead Up to $4,000 20%	Over $4,000 and Non-Homestead 33⅓%	All Other: Homestead Up to $4,000 25%	Over $4,000 and Non-Homestead 40%	Machinery Permanently Attached to Real Estate 33⅓%	Total Assessed Value as Equalized by the Board of Review	Final Equalized Value
		(S½ of SW¼ S½ of SE¼ + Part of SE¼ of SE¼ Sec 4-145-31)									Dollars	Dollars	Dollars	Dollars	Dollars	Dollars	Dollars	Dollars	Dollars	Dollars	Dollars
Mark Burns			1					3	No		95			95				38		38	
Leonard De Witt + Esther De Witt		E 297.5' of Lot	2					"			90			90				36		36	
											53	252		305				122		122	
											20	230		250				100		100	
Herbert Newstrand			2	less E 297.5'				"			25			25				10		10	
Hjalmar Larson			3					3	No		55	87		142			35			35	
											20	78		128			32	-		32	
Josephine Mannell			4					"			94	142		236			184			184	
											90	162		252			123			123	
Vivian E. Holmquist + Betty Hall		Trim	6					"			48	692		740			185			185	
											45	627		672			168			168	
Vernon S. + Helen E. Mattey			7					"			30	376		406			164			164	
											20	225		245			150			150	
John W. + Minnie Caldwell		E 50' of	7					"			33	287		320			80			80	
											30	262		292			73			73	
Violet + Lynn Gothman			9					"			53	931		984			201			201	
											50	682		732			183			183	
Vivian E. Holmquist + Betty Hall		Wallstrom	10					No			30			30				30		30	
											20			20				18		18	
" "		"	11					"			50			50				20		20	
											45			45				18		18	
								"			85			85				34		34	
											80			80				32		32	
Violet + Lynn Gothman			12					"			84	788		872			188			188	
											70	680		750			180			180	
Louis G. + Helma J. Wermel		E½ of	11					Yes			32	472		504			111			111	
Ray M. + Myrtle Wermel											30	374		404			101			101	
Edward + Lydia Thronner		E 75' of W½ of	11					"			44	320		364			66			66	
											40	280		340			60			60	
Charles A. + Louise Larson		N 25' of Lot 10 + E 25' of	12					"			79	305		384			76			76	
Bernice L. Young Gibson																					
Bernice Caldwell		N 20' of E 100' of	12					"			25	225		250			70			70	
											20	200		220			56			56	
Nora + Bertha Nymowski		N 50' of E 75' of	12					"			32	192		224			56			56	
											30	174		204			51			51	
Hannah Reinhardt		E 85' of N 160' of	12					"			53	357		410			101			101	
											50	318		368			92			92	
Roy + Linda Stair		W 75' of N 160' of	12					"			55	487		542			125			125	
											55	406		461			114			114	
Harold Hill			13	(Lots 5 + 6 in Block 4 of Pete Bay)				"			32			32			8			8	
Rosette G. + John Rick											933	5937		6870			1540	284		1824	
(Continued)											972	5213		6185			1465	226		1691	

	Sold for Taxes	Validations by School Districts as Equalized by Department of Taxation: District No. ..... Rate ..... Mills	District No. ..... Rate ..... Mills	District No. 3 Rate 25.97 Mills	District No. ..... Rate ..... Mills	District No. ..... Rate ..... Mills	District No. ..... Rate ..... Mills	Tax including State Homestead ..... Mills	State Tax on Non-Homestead 9.96 Mills	Special Taxes	Total Taxes		Paid	When Paid	Number of Receipt	March Settlement 1953	June Settlement 1953	Penalty	November Settlement 1953	Penalty	Collections to First Monday in January 1954	Penalty	Delinquent on First Monday in January 1954	Total Delinquent Tax and Penalty	Remarks
		Dollars	Dollars	Dollars	Dollars	Dollars	Dollars	$ cts.	$ cts.	$ cts.	$ cts.			Month Day Year		$ cts.	$ cts.	$ cts.	$ cts.	$ cts.	$ cts.	$ cts.	$ cts.	$ cts.	
1			38					852	08		860	1	PAID IN FULL	MAY 14 1953	5530		860								
2	SOLD FOR TAXES		122					2738	28		2766	2											2766		
3	SOLD FOR TAXES		10					224	02		226	3											226		
4			H 35					786			786	4	PAID IN FULL	FEB 13 1953	935	786									
													2nd Half Paid	JUN 1 1953	10778										
5			H 134					3006			3006	5	1st Half Paid	MAY 29 1953	9381		1503								
6			H 185					4152			4152	6	2nd Half Paid Tax Paid	OCT 15 1953	13482		20		2077						
													2nd Half Paid	OCT 6 1953	9361										
7			H 164					3680			3680	7	1st Half Paid	MAY 29 1953	9433		1840		1840						
													2nd Half Paid	OCT 13 1953	13512										
8			H 80					1796			1796	8	1st Half Paid	MAY 29 1953	9355		898		898						
													2nd Half Paid	OCT 14 1953	13680										
9			H 201					4510			4510	9	1st Half Paid	MAY 29 1953	9389		2255		2255						
													2nd Half Paid	OCT 15 1953	13482										
10			20					448	04		452	10	1st Half Paid	MAY 29 1953	9370		226		226						
11			20					448	04		452	11	2nd Half Paid	OCT 15 1953	13680		226								
													1st Half Paid	MAY 29 1953	9584				226						
12			34					762	08		770	12	2nd Half Paid	OCT 14 1953	13680		385		385						
													1st Half Paid	MAY 29 1953	9584										
13			H 118					4442			4442	13	PAID IN FULL	MAY 29 1953	9382		444		1755						
14			~~H 490~~	Abate #5912				~~5880~~ 2470			~~5880~~ 2470	14	Balance Paid	OCT 17 1953	13783		1235								
													1st Half Paid	MAY 29 1953	9391		1245								4.70 Abated
15	SOLD FOR TAXES		H 66					1480			1480	15											1480		
16			H 76					1706			1706	16	PAID IN FULL	MAY 29 1953	9383		1706								
17	SOLD FOR TAXES		H 56					1256			1256	17											1256		
18			H 121					2266			2266	18	PAID IN FULL	JUN 19 1953	7877				2266	34					
19	SOLD FOR TAXES		H 125					2804			2804	19											2804		
20	SOLD FOR TAXES		H 8					180			180	20	PAID IN FULL	MAY 29 1953	9909		180								
			H 1540													786	17841		12457				55 32		
			244					40026	54		40080														
			1784																						

Assessment Roll and Tax List of Real Property in the Town of Pike Bay, Cass County, Minnesota, for Taxes for the Year 1952.

Form SC (33) WILLIAMS BINDERY, MINNEAPOLIS

	In whose name assessed	To whom transferred	Description of property: Subdivision	Sec. or Lot	Town or Block	Rng.	Number of Acres of Land: Acres	100ths	Sec. School District	Indicate Homestead Tax or Ex.	Indicate Agricultural Tax or Ex.	True and Full Valuations: Land Exclusive of Structures and Improvements (75%)	Buildings and Other Structures (+10%)	Machinery Permanently Attached to Real Estate	Total True and Full Value	Assessed Valuations: Rural: Homestead Up to $4,000 20%	Rural: Over $4,000 and Non-Homestead 33⅓%	All Other: Homestead Up to $4,000 25%	All Other: Over $4,000 and Non-Homestead 40%	Machinery Permanently Attached to Real Estate 33⅓%	Total Assessed Value	Total Assessed Value as Equalized by the Board of Review	Final Equalized Value
							Acres	100ths				Dollars	Dollars	Dollars	Dollars	Dollars	Dollars	Dollars	Dollars	Dollars	Dollars	Dollars	Dollars
1	Hulda Arndt		E½ + E½ of W½ of	13					3	Yes		28	340		368			92			92			
												25	327		352			88			88			
2	Harry Hill			14								40			40			10			10			
												40			40			10			10			
3	Elizabeth Hill			15						"		89	333		396			99			99			
												90	320		360			90			90			
4	Harry Hill			16						"		24			24			6			6			
5	Thelma + Wesley K. McGuire			17						"			332		332			93			93			
												40	300		340			85			85			
6	Thurman O. + Marjorie C. Mastek		Lot 2 of Lorraine Fields	48						"		42	810		852			213			213			
												40	736		776			194			194			
7	Wesley K. McGuire			25						"		32			32			8			8			
8	Rosetta C. + John Speid		S 125' of	5						Yes		37	917		844			211			211		
												25	743		768			192			192			
9																							
10	Note: Lots 19 to 24 in Village of Pike																						
11																							
12																							
13																							
14																							
15																							
16																							
17																							
18																							
19																							
20												280	2652		2932			733			733		
												266	2426		2692			673			673		

	Sold for Taxes	Valuations by School Districts as Equalized by Department of Taxation: District No. ..... Rate ..... Mills	District No. ..... Rate ..... Mills	District No. ..... Rate ..... Mills	District No. ..... Rate ..... Mills	District No. ..... Rate ..... Mills	District No. ..... Rate ..... Mills	Tax including State Homestead ..... Mills	State Tax on Non-Homestead ..... Mills	Special Taxes	Total Taxes		Paid	When Paid: Month	Day	Year	Number of Receipt	March Settlement 1953	June Settlement 1953	Penalty	November Settlement 1953	Penalty	Collections to First Monday in January 1954	Penalty	Delinquent on First Monday in January 1954	Total Delinquent Tax and Penalty	Remarks
		Dollars	Dollars	Dollars	Dollars	Dollars	Dollars	$ cts.	$ cts.	$ cts.	$ cts.							$ cts.	$ cts.	$ cts.	$ cts.	$ cts.	$ cts.	$ cts.	$ cts.	$ cts.	
1				92				20 64			20 64	1	PAID IN FULL	MAY	29	1953	9403		20 64								
2	SOLD FOR TAXES			11				2 46			2 46	2	PAID IN FULL	MAY	29	1953			2 46								
3	SOLD FOR TAXES			99				22 22			22 22	3	PAID IN FULL	MAY	29	1953	9407		22 22								
4	SOLD FOR TAXES			6				1 34			1 34	4	PAID IN FULL	MAY	29	1953			1 34								
5				93				20 86			20 86	5	2nd Half Paid 1st Half Paid	OCT MAY	31 29	1953 1953	13662 9452		10 43		10 43						
6				213				47 80			47 80	6	1st Half Paid	MAY	29	1953	9464		23 90						23 90		26 29
7				8				1 80			1 80	7	2nd Half Paid 1st Half Paid	OCT MAY	31 29	1953 1953	13662 9452		90		90						
8				211				47 34			47 34	8													47 34		52 07
9												9															
10												10															
11												11															
12												12															
13												13															
14												14															
15												15															
16												16															
17												17															
18												18															
19												19															
20				733				164 46			164 46	20							81 89		11 33				71 24		

Assessment Roll and Tax List of Real Property in the Town of Pike Bay, Cass County, Minnesota, for Taxes for the Year 1952.

Form SC (32) [illegible]

	In whose name assessed	To whom transferred	Description of property: Subdivision	Sec. or Lot	Town or Block	Rng.	Number of Acres of Land: Acres	100ths	No. School District	Indicate Homestead by Yes or No	Indicate agricultural by Yes or No	True and Full Valuations: Land Exclusive of Structures and Improvements (Dollars)	Buildings and Other Structures (Dollars)	Machinery Permanently Attached to Real Estate (Dollars)	Total True and Full Value (Dollars)	Assessed Valuations: Rural: Homestead Up to $4,000 20% (Dollars)	Rural: Over $4,000 and Non-Homestead 33⅓% (Dollars)	All Other: Homestead Up to $4,000 25% (Dollars)	All Other: Over $4,000 and Non-Homestead 40% (Dollars)	Machinery Permanently Attached to Real Estate 33⅓% (Dollars)	Total Assessed Value (Dollars)	Total Assessed Value as Equalized by the Board of Review (Dollars)	Final Equalized Value (Dollars)
1																							
2																							
3																							
4																							
5																							
6																							
7																							
8																							
9																							
10																							
11																							
12																							
13																							
14																							
15																							
16																							
17																							
18																							
19																							
20			Grand totals				9482	80				74962			177666	17852	13868				46578		
												~~84964~~	102254		~~177666~~	~~17852~~	~~13868~~	6408	8360		~~46578~~		
												71406	92918	450	164774	16296	12371	5854	7726	150	43347		

Valuations by School Districts as Equalized by Department of Taxation

Sold for Taxes	District No. 3 Rate 190.38 (Dollars)	District No. 3 Rate 204.38 (Dollars)	District No. 3 Rate 210.38 (Dollars)	District No. 3 Rate 224.38 (Dollars)	District No. ..... Rate ..... Mills (Dollars)	District No. ..... Rate ..... Mills (Dollars)	Tax including State Homestead ..... Mills ($ cts.)	State Tax on Non-Homestead 2.5 Mills ($ cts.)	Special Taxes ($ cts.)	Total Taxes ($ cts.)	Paid	When Paid: Month Day Year	Number of Receipt	March Settlement 1953 ($ cts.)	June Settlement 1953 ($ cts.)	Penalty ($ cts.)	November Settlement 1953 ($ cts.)	Penalty ($ cts.)	Collections to First Monday in January 1954 ($ cts.)	Penalty ($ cts.)	Delinquent on First Monday in January 1954 ($ cts.)	Total Delinquent Tax and Penalty ($ cts.)	Remarks
1											1												
2											2												
3											3												
4											4												
5											5												
6	Homestead										6												
7	H 4775	13279	661	4325	= 24260						7												
7	NH 3496	9558	5005	4659	= 22318						7												
8	8471	21437	5666	10984	= 46578			5030			8												
9											9												
10											10												
11		Rate 190.38			No. 3 R		1616 68				11												
12		Rate 204.38			No. 3 R		4381 46				12												
13		" 210.38			No. 3 NR		1191 90				13												
14		" 224.38			No. 3 NR		2464 50				14												
15	Total						9654 54	50 30		9704 84	15												
16											16												
17											17												
18											18												
19											19												
20											20												