Assessment & Tax List - 1963

Pike Bay

Form 1

DIRECTIONS TO ASSESSOR

OFFICE OF COUNTY AUDITOR.

.... County, Minn. .... 1963.

To .... Assessor of the ....

According to the requirements of law, I herewith deliver to you the Assessment Books for the .... of .... for the year 1963, contained a list of all Real Estate that has become subject to taxation since the Assessment of May 1, 1962, so far as the same has come to my knowledge from any source, and I hereby direct you to assess such Real Estate and all Personal Property, and make such changes in Real Estate as are required in the odd-numbered year, and make return thereof as required by the laws of the State of Minnesota prescribing the duties of the assessor.

A form of the return to be signed by you is appended in this book.

.... *County Auditor.*

Extracts from Laws Relating to the Listing of Personal Property

Section Numbers refer to Minnesota Statutes

Sec. 272.01. **PROPERTY SUBJECT TO TAXATION.** All real and personal property in this state, and all personal property of persons residing therein, * * * is taxable, except such as is by law exempt from taxation.

WHEN LISTED AND ASSESSED

Sec. 273.01 * * * Personal Property shall be listed and assessed annually with reference to its value on May 1, and if acquired on that day, shall be listed by or for the persons acquiring it.

Sec. 273.22. **By whom listed.** Personal Property shall be listed in the manner following:

1. Every person of full age and sound mind, being a resident of this state, shall list all of his *** personal property.

2. He shall also list separately, and in the name of his principal, all moneys and other personal property invested, loaned, or otherwise controlled by him as agent or attorney, ***.

3. The property of a minor, child or insane person shall be listed by his guardian, or by the person having such property in charge.

4. The property of a person for whose benefit it is held in trust, by the trustee; of the estate of a deceased person, by the executor or administrator.

5. The property of a corporation whose assets are in the hands of a receiver, by such receiver.

6. The property of a body politic or corporate, by the proper agent or officer thereof.

7. The property of a firm or company, by a partner or agent thereof.

8. The property of manufacturers and others in the hands of an agent, by such agent in the name of his principal, as merchandise.

Sec. 273.26 **Where listed.** Except as otherwise in this chapter provided, personal property shall be listed and assessed in the county, town, or district where owner, agent or trustee resides.

Sec. 273.27. **Certain personal property; where listed.** All household goods and furniture, including clocks, musical instruments, sewing machines, wearing apparel of members of the family, and all personal property used by the owner for personal and domestic purposes, or for the furnishing or equipment of the family residence, shall be listed and assessed in the district where the same is usually kept.

Sec. 273.29. **Merchants and manufacturers.** The personal property pertaining to the business of a merchant or of a manufacturer shall be listed in the town or district where his business is carried on ***.

Sec. 273.30. **Farm property of non-resident.** When the owner of livestock or other personal property connected with a farm does not reside thereon, the same shall be listed and assessed in the town or district, where the farm is situated. If the farm is situated in several towns or districts, it shall be listed and assessed in the town or district in which the principal place of business of such farm is located.

Sec. 273.32. **Elevators, etc. on railroad.** All elevators and warehouses, with the machinery and fixtures therein, situated upon the land of any railroad company which are not in good faith owned, operated and exclusively controlled by such company, shall be listed and assessed as personal property in the town or district where situated.

Sec. 273.33. **Pipeline Companies. Subdivision 1.** Personal property of *** pipeline companies engaged in the business of transporting natural gas, gasoline, or other petroleum products *** shall be listed and assessed in the county, town, or district where the same is usually kept.

Subdivision 2. The personal property, consisting of the pipeline system of mains, pipes and equipment attached thereto, of pipeline companies and others engaged in the operations or business of transporting natural gas, gasoline or other petroleum products by pipelines, shall be listed with and assessed by the Commissioner of Taxation. This subdivision shall not apply to the assessment of the products transported through the pipelines nor to the lines of local commercial gas companies engaged primarily in the business of distributing gas to consumers at retail nor to pipelines used by the owner thereof to supply natural gas or other petroleum products exclusively for such owner's own consumption and not for resale to others. On or before the fifteenth day of November, the commissioner shall certify to the auditor of each county, the amount of such personal property assessment against each company in each district in which such property is located.

Sec. 273.35. **Gas and Water Companies.** The personal property of gas and water companies shall be listed and assessed in the town or district where located, without regard to where the principal or other place of business of the company may be located.

Sec. 273.36. **Electric Light and Power Companies to be assessed where property is located.** Personal property of electric light and power companies having a fixed situs in any city, village, or borough in this state shall be listed and assessed where situated, without regard to where the principal or other place of business of the company is located.

Sec. 273.37. **Electric Light and Power Companies and others supplying electric power; place of listing and assessment of personal property with situs outside corporate limits of Villages, Cities, and Boroughs. Subdivision 1.** Personal property of electric light and power companies, and other individuals and partnerships supplying electric light and power, having a fixed situs outside of the corporate limits of villages, cities, and boroughs shall be listed and assessed in the district where situated, except as otherwise provided.

Subdivision 2. All transmission and distribution lines, and equipment attached thereto, having a fixed situs outside the corporate limits of villages, cities and boroughs, except distribution lines taxed as provided in Section 273.40 and 273.41, shall be listed with and assessed by the Commissioner of Taxation in the county where situated. The commissioner shall assess such property at the percentage of true and full value fixed by law; and, on or before the fifteenth day of November, shall certify to the auditor of each county in which such property is located the amount of the assessment made against each company and person owning such property.

Sec. 273.23. **Merchants; Consignees.** Every merchant required to list his property shall state also the value of his property pertaining to his business as a merchant. No consignee shall be required to list for taxation any property the product of this state, nor the value of any property consigned to him from any other place for the sole purpose of being stored or forwarded, if he has no interest in such property, and derives no profit from its sale.

Sec. 273.24. **Manufacturers.** Every manufacturer required to list his property shall state also the value of all articles purchased, received, or otherwise held for the purpose of being used, in whole or in part, in any process of manufacturing, combining, rectifying or refining. Every manufacturer and person owning a manufacturing establishment of any kind shall list, as part of his manufacturer's stock, the value of all engines, machinery, tools, and implements used or designed to be used in any such process, except such fixtures as have been considered real property.

Sec. 273.44. **Estates of decedents.** The personal property of the estate of a deceased person shall be listed and assessed at the place of listing at the time of his death.

Sec. 273.45. **Persons under Guardianship.** The personal property of a minor under guardianship shall be listed and assessed where the guardian resides and of every other person under guardianship, where the ward resides.

Sec. 273.46. **Assignees and receivers.** Personal property in the hands of an assignee or receiver shall be listed and assessed at the place of listing before his appointment.

Sec. 273.47. **Property moved between May and July.** The owner of personal property removing from one county, town, or district to another between May 1 and July 1, shall be assessed in either in which he is first called upon by the assessor. A person moving into this state from another state between said dates shall list the property owned by him on May 1 of such year in the county, town, or district in which he resides, unless he shall make it appear to the assessor that he is held for tax of the current year on the property in another state.

Sec. 723.48. **Where listed in case of doubt.** In case of doubt as to the proper place of listing personal property or where it cannot be listed as in this chapter provided. If between places in the same county, the place for listing and assessing shall be determined by the county board of equalization; and if between different counties, or places in different counties, by the Commissioner of Taxation ***.

Sec. 273.25. **Lists to be verified.** Every person required to list property for taxation shall make out and deliver to the assessor, upon blanks furnished by him, a verified statement of all personal property owned by him on May 1 of the current year. He shall also make separate statements in like manner of all personal property in his possession or under his control which *** he is required to list for taxation as agent or attorney, guardian, parent, trustee, executor, administrator, receiver, accounting officer, partner, factor, or in any other capacity ***.

Sec. 273.65. **Examination under oath.** Whenever the assessor shall be of the opinion that the person listing property for himself, or for any other person, company, or corporation, has not made a full, fair, and complete list thereof, he may examine such person under oath in regard to the amount of the property he is required to list; and, if such person shall refuse to make full discovery under oath, the assessor may list the property of such person or his principal according to his best judgment and information.

Section 273.68. **Failure to obtain list.** In case of failure to obtain a statement of personal property, the assessor shall ascertain the amount of value of such property, and assess the same at such amount as he believes to be the true value thereof. When requested, he shall sign and deliver to the person assessed a copy of the statement showing the valuation of the property so listed.

Sec. 273.20. **Assessor may enter dwellings, etc.** Any officer authorized by law to assess property for taxation may, when necessary to the proper performance of his duties, enter any dwelling, house, building, or structure, and view the same and the property therein.

Sec. 620.05. **False statement regarding taxes.** Every person who, in making any statement, oral or written, which is required or authorized by law to be made as a basis of imposing or reducing any tax or assessment, who shall wilfully make any statement as to any material matter which he knows to be false, shall be guilty of a gross misdemeanor.

Sec. 273.13. **Classification of property—Subdivision 1. How classified.** All real and personal property subject to a general property tax and not subject to any gross earnings or other lieu tax is hereby classified for purpose of taxation as provided by this section.

Subdivision 2. Class 1. Iron ore whether mined or unmined shall constitute Class one and shall be valued and assessed at fifty (50) per cent of its true and full value. ***

Class 1a. All direct products of the blast and open hearth furnaces that are utilized in the form produced and are not further processed, shall constitute class 1a and shall be valued and assessed at 15 per cent of the full and true value thereof.

Subdivision 3. Class 2. All household goods and furniture, including clocks, musical instruments, sewing machines, wearing apparel of members of the family and all personal property actually used by the owner for personal and domestic purposes, or for the furnishing or equipment of the family residence, shall constitute class two and shall be valued and assessed at 25 per cent of the full and true value thereof. * * *

Subdivision 4. Class 3. All agricultural products, except as provided by class three "a" and class three "d," stocks of merchandise of all sorts together with the furniture and fixtures used therewith, manufacturers' materials and manufactured articles, all tools, implements and machinery, whether fixtures or otherwise, except as provided by class three "d" * * * and all buildings and structures assessed as personal property and situated upon land of the State of Minnesota or the United States Government which is rural in character and devoted or adaptable to rural but not necessarily agricultural use shall constitute class three and shall be valued and assessed at 33⅓ per cent of the full and true value thereof.

Subdivision 5. Class 3a. All agricultural products in the hands of the producer shall constitute class three "a" and shall be valued and assessed at 10 per cent of full and true value thereof. Provided, however, that grain in the hands of the producer shall be exempt from taxation. * * *

Subdivision 8. Class 3d. Livestock, poultry, all horses, mules and asses used exclusively for agricultural purposes, all agricultural tools, implements, and machinery used by the owner in any agricultural pursuit shall constitute class three "d" and shall be valued and assessed at 20 per cent of the full and true value thereof.

Subdivision 9. Class 4. All property not included in the preceding classes shall constitute class four and shall be valued and assessed at forty (40) per cent of the full and true value thereof.

Minnesota Statutes, Section 270.07. The commissioner of taxation shall prescribe the form of all blanks and books required under this chapter . . .

Minnesota Statutes, Section 273.03. The county auditor shall annually provide the necessary assessment books and blanks at the expense of the county, for and to correspond with each assessment district. He shall make out, in the real property assessment book, complete lists of all lands or lots subject to taxation, showing the names of the owners, if to him known; and, if unknown, so stated opposite each tract or lot, the number of acres, and the lots or parts of lots or blocks included in each description of property.***

Minnesota Statutes, Section 273.04. The assessors and at least one member of each local board of review shall meet at the office of the county auditor on a day to be fixed by the commissioner of taxation for the purpose of receiving instructions as to their duties under the laws of the state. Each assessor attending such meetings shall receive as compensation for such service the sum of $7.50 per day for each day necessarily consumed in attending such meeting, and mileage at the rate of seven cents per mile, and each board of review member the sum of $6.00 per day and mileage at the rate of five cents per mile for each mile necessarily traveled in going from his home to and returning from the county seat, to be computed by the usually traveled route, and paid out of the county treasury upon the warrant of the county auditor.

The forms in this book are prescribed for the 1963 assessment by The Commissioner of Taxation

INDEX TO SECTIONS

SECTION	PAGE
Sec. 1	
" 2	
" 3	
" 4	
" 5	
" 6	
" 7	
" 8	
" 9	
" 10	
" 11	
" 12	
" 13	
" 14	
" 15	
" 16	
" 17	
" 18	
" 19	
" 20	
" 21	
" 22	
" 23	
" 24	
" 25	
" 26	
" 27	
" 28	
" 29	
" 30	
" 31	
" 32	
" 33	
" 34	
" 35	
" 36	

For Convenience of Auditor in Showing Boundaries of School Districts

Township No. Range Mer. P. M.

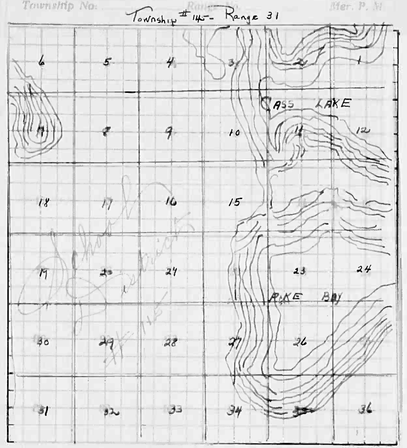

Returns Showing Grain Received in or Handled by Elevators, Warehouses and Mills in the ..... of ..... in the County of ..... for the Year Ending May 1, 1963.

MILLER-DAVIS CO., MINNEAPOLIS

NAMES OF OWNERS	ADDRESS	SUBDIVISION 1						SUBDIVISION 2									REMARKS
		Bushels of Wheat	Bushels of Soy Beans	Bushels of Flax	Total Subdivision 1 No. Bushels	★ Tax of ½ Mill per Bushel Dollars	Cts.	Bushels of Corn	Bushels of Barley	Bushels of Rye	Bushels of Oats	Bushels of Buckwheat	Bushels of all Other Grains	Total Subdivision 2 No. Bushels	★ Tax of ½ Mill Per Bushel Dollars	Cts.	★ Total Tax Dollars	Cts.	

Note ★ Assessors will not fill these Columns

Real Estate
BUILDING-DONALD ALD'N
SUPPLEMENTAL PLAT OF
SEC-6-TP-14N-R31W
AUDITOR'S PLAT #3

REAL PROPERTY BECOMING SUBJECT TO TAXATION SINCE THE LAST PREVIOUS ASSESSMENT OR OMITTED FROM ASSESSMENT ROLLS THE PREVIOUS YEARS.

Assessment of Taxable Real Property in the _____ of _____, County of _____, Minn., for the Year 19 ___.

* Indicate Type of Property: R-Residential, C-Commercial, I-Industrial, U-Utility, F-Farm, L-Lakeshore, T-Timber, M-Mineral

	NAME OF OWNER	School District	DESCRIPTION OF PROPERTY: SUBDIVISION	Sec. or Lot	Twp. or Block	Rng.	Number of Acres of Land: Acres	100ths	Indicate Homestead Yes or No	Indicate Agricultural Yes or No	* Indicate Type of Property	BY WHOM VALUED	TRUE AND FULL VALUATIONS: LAND Exclusive of Structures Improvements Dollars	BUILDINGS and Other Structures Dollars	MACHINERY Permanently Attached to Real Estate Dollars	TOTAL True and Full Value Dollars	ASSESSED VALUATIONS: RURAL: Homestead Up to $4,000 20% Dollars	RURAL: Over $4,000 and Non-Homestead 33⅓% Dollars	ALL OTHER: Homestead Up to $4,000 25% Dollars	ALL OTHER: Over $4,000 and Non-Homestead 40% Dollars	ALL OTHER: MACHINERY Permanently Attached to Real Estate 33⅓% Dollars	TOTAL ASSESSED VALUE Dollars	FINAL EQUALIZED VALUE Dollars
1												State											
												County											
												Local Bd.											
												Assessor											
2												State											
												County											
												Local Bd.											
												Assessor											
3												State											
												County											
												Local Bd.											
												Assessor											
4												State											
												County											
												Local Bd.											
												Assessor											
5												State											
												County											
												Local Bd.											
												Assessor											
6												State											
												County											
												Local Bd.											
												Assessor											
7												State											
												County											
												Local Bd.											
												Assessor											
8												State											
												County											
												Local Bd.											
												Assessor											
												State											
												County											
												Local Bd.											
												Assessor											

Total No. of Acres _____

Total Value as Equalized by

Total Value as Assessed by

SUMMARY OF TAX COLLECTION

Original Levy	$ 6355.96	
Additions	$	
		$
Abatements		$ 579.24
		$ 5776.72

COLLECTIONS

March Settlement	$ 3032.00	
June Settlement	$ 1510.24	
November Settlement	$ 1083.44	
January Settlement	$ 283.50	$
		$
Over Collected	$ 33.15	
Under Collected	$ .20	
Delinquent	$ 3167.19	$
Total		$ 5776.72

Real Estate

SUPPLEMENTAL PLAT OF
DULUTH-DONALD ADD'N
SUPPLEMENTAL PLAT OF
DULUTH'S PLAT 23

Assessment of T

NAME OF OWNER

TABULAR SCHEDULE OF VALUATIONS,

LEVIED IN THE Town OF Lake Bay

RATES AND TAXES

COUNTY OF CASS, STATE OF MINNESOTA

	School District No.	Agricultural Lands (Dollars)	Non-Agricultural Lands (Dollars)	Personal Property (Dollars)	Total Value of all Property except Money and Credits (Dollars)	Rate of State Tax (Mills)	Rev. (Mills)	R. & B. (Mills)	Welfare (Mills)	Bonds and Int. (Mills)	C.H. Bldg. (Mills)	Cera (Mills)	Total Rate of County Tax (Mills)	Rev. (Mills)	R. & B. (Mills)	State Loan (Mills)	Cera (Mills)	Total Rate of Town Tax (Mills)	Local 1 Mill (Mills)	Special (Mills)	State Loan (Mills)	Deficiency (Mills)	Tuition (Mills)	Transportation (Mills)	C.O. (Mills)	Bd.Bldg. (Mills)	Cera (Mills)	Total Rate of Sch'l Tax (Mills)	Total Rate of all Taxes (Mills)
1	115	36,998	43,620	2 35,749 / 2 44,909	177,968	11.822	3151	20.	5951	1.92	2.	517	12283	1.7	394	1.7		7.34											
2																			.25	115			15	15	7		175.00	313.39	
																			.25	115			13	15	7		200.00	338.39	
3								Co. Nurse			.88																		
						N.H. 8.92		Court House			.18																		
						17.14		Agric. Agent			.48																		
								Co. Transp.			1.18																		
4																			P.P. excluding State rate								a	305.17	
																											Na	330.17	
5	Assessed Value Homestead	Rural 25,905	All Other 13,45	Personal Property	Total 39,256																								
6	Non-Homestead	38,516	2846	97350	138,712																								
	Total	64,321	16,291	97,350	177,968																								
7				Cr 6779 / 90,571 / 97,350																									

TAXES LEVIED

LOCAL 1 MILL AND SPECIAL SCHOOL TAXES BY DISTRICTS

Local 1 Mill	Special	State Loan	Def.	C.O.	Bd.Bldg.	Cera	Total School Taxes
	958.48		454.45	514.01	593.08	276.77	6919.32
	6921.45		15,919.34	17,795.53	2076.43	9600	27,658.80
	7909.93		20,463.32	23,313.59	2669.51	1245.77	34,605.12

ALL OTHER TAXES

FUNDS	Rate	Amounts
State — Non-Homestead,		11,770.6
State — Homestead,		1407.24
County Revenue,		5607.97
County Road and Bridge,		3559.36
County Welfare,		10579.87
Bonds and Interest		341.90
C.H. Bldg		355.94
Cera		920.07
Town Revenue,		302.54
Town Road and Bridge,		70.17
Town State Loan,		
Misc		302.54
		1306.27
County		
Co. Nurse		156.69
Court House		32.03
Agric. Agent		54.42
Transp.		310.00
		21,860.27
School Local 1 Mill,		
School Special,		7909.93
School State Loan,		
Deficiency		20,463.32
Tuition		
Transportation		
C.O.		23,313.59
Bd.Bldg.		2669.51
Cera		1245.77
		34,605.12
		60,355.96

Total Taxes Real Estate 26,724.72
Pers. Prop. 33,631.24
Total 60,355.96

Total Levy, $60,355.96

Total Number of Acres 8103.20

State of Minnesota, } ss.
COUNTY OF CASS

I, ... Auditor of said County and State aforesaid, do hereby certify that the foregoing is a true and correct Schedule, showing the valuation of all the taxable property, in the ..... of Lake Bay, in said County, the several rates of Taxation and Totals of the several Tax Funds levied therein for the year A. D. 19[illegible]

Witness my hand and official seal, this 3rd day of December A. D. 19[illegible]

SEAL

County Auditor
By [illegible] Deputy

Real Estate

AUDITOR'S FILE #3

Assessment of T

	NAME OF OWNER
1	
2	
3	
4	
5	
6	
7	
8	

COLLECTIONS OF TAXES OF 196 OF CASS COUNTY, MINNESOTA

	FUNDS	MARCH SETTLEMENT 196	JUNE SETTLEMENT 196	NOV. SETTLEMENT 196	Amount Collected from Nov. 15 to 1st Monday in Jan. 196	REDUCTIONS		Total Reductions and Collected	BALANCE UNCOLLECTED	ADDITIONS		Total Uncollected to First Monday in January, 19
	State—Non-Homestead,	749 48	230 46	159 20	676							
	State—Homestead,	591 84	573 58	258 99	900							
	County Revenue,	2763 58	1431 01	1023 31	3677							
	County Road and Bridge,	1764 10	906 29	649 52	2334							
	County Welfare,	5219 32	2762 63	1932 63	6945							
	County Bond and Interest,	167 89	87 21	62 33	224							
	C.G. Hurren P.C.A.	77 18	39 96	28 58	103							
	Cass Ridge	453 74	234 79	167 90	603							
	Town Revenue,	15 79	8 17	5 85	22							
	Town Road and Bridge	149 11	77 20	55 21	198							
	Town State-Loan, Fish	345 56	178 93	127 95	464							
		149 11	77 21	55 21	198							
	School Local 1 Mill,											
	School Special,	4306 85	1772 39	1327 00	4434							
	School State Loan,											
	Deficiency	10 086 07	5222 68	3734 72	13421							
	Tuition											
	Transportation											
	C.G. Hurren P.C.A.	1140 16	590 39	422 19	1515							
		1315 58	681 21	487 14	1751							
		613 93	317 91	227 33	818							
	C.H. Pelky Agnes Olson Nancy	175 42	90 83	64 95	233							
		42 10	21 80	15 59	56							
		103 47	53 59	38 32	138							
		30 320 00	15 700 24	10 838 44	38930							

		LOCAL 1 MILL	SPECIAL	STATE LOAN	Expense	C.G.	B & S	P.C.A.			TOTALS
MARCH SETTLEMENT	School District No.										
	115 R		78 39		360 61	40 76	47 04	21 45			54 75
	115 Rn		4228 46		9725 46	1099 40	1266 54	591 98			16 912 84
	Totals		4306 85		10 086 07	1140 16	1315 58	613 93			17 462 59
JUNE SETTLEMENT	School District No.										
	115 R		478 35		2192 40	259 14	299 00	139 54			3 488 43
	115 Rn		1294 04		2938 28	331 25	382 21	178 37			5 096 45
	Totals		1772 39		5222 68	590 39	681 21	317 91			8 584 58
NOVEMBER SETTLEMENT	School District No.										
	115 R		296 78		1365 20	154 33	178 07	83 10			2 077 48
	115 Rn		1030 22		2361 52	267 86	309 07	144 23			4 120 90
	Totals		1327 00		3734 72	422 19	487 14	227 33			6 198 38
NOVEMBER TO JANUARY	School District No.										
	15 R		1 30		7 58	1 00	1 05	4 85			12 11
	115 Rn		23 94		54 63	6 18	7 13	3 35			94 01
	Totals		41 24		94 21	15 18	17 51	8 18			2 612
ADDITIONS	School District No.										
	Totals										
REDUCTIONS	School District No.										
	Totals										

Real Estate

MINNESOTA-DULUTH ALD N

STATE-DUPLICATE PLAT CO

MINNEAPOLIS-ST PAUL

AUDITOR'S PLAT 43

Real Estate

Assessment Roll and Tax List of Real Property in the Town of Pike Bay

Form 5CU MILLER-DAVIS CO. MINNEAPOLIS

* Indicate Type of Property: R-Residential, C-Commercial, I-Industrial, U-Utility, F-Farm, L-Lakeshore, T-Timber, M-Mineral

	IN WHOSE NAME ASSESSED	DESCRIPTION OF PROPERTY: SUBDIVISION	Sec. or Lot	Town or Block	Rng.	Number of Acres of Land: Acres	100ths	No. School District	Indicate Homestead Yes or No	Agri. or Resd. Yes or No	Indicate Type Property	TRUE AND FULL VALUATIONS: LAND Exclusive of Structures and Improvements	BUILDINGS and Other Structures	MACHINERY Permanently Attached to Real Estate	TOTAL True and Full Value	ASSESSED VALUATIONS: RURAL: Homestead Up to $1,000 20%	RURAL: Over $1,000 And Non-Homestead 33⅓%	ALL OTHER: Timber Land Class 3a 20%	ALL OTHER: Homestead Up to $4,000 25%	ALL OTHER: Over $4,000 And Non-Homestead 40%	ALL OTHER: MACHINERY Permanently Attached to Real Estate 33⅓%	Seasonal and Recreational Cabins 33⅓%	TOTAL ASSESSED VALUE	Total Assessed Value as Equalized by the Board of Review	FINAL EQUALIZED VALUE
						Acres	100ths					Dollars	Dollars	Dollars	Dollars	Dollars	Dollars	Dollars	Dollars	Dollars	Dollars	Dollars	Dollars	Dollars	Dollars
1		NE¼ of NE¼				9	145 91		115																
2		NW¼ of NE¼																							
3		SW¼ of NE¼																							
4		SE¼ of NE¼																							
5																									
6		NE¼ of NW¼ } GOV'T LOT 1																							
7		NW¼ of NW¼ } located Little Rainy Point (State Island)																							
8		SW¼ of NW¼																							
9		SE¼ of NW¼																							
10																									
11		NE¼ of SW¼																							
12		NW¼ of SW¼																							
13		SW¼ of SW¼																							
14		SE¼ of SW¼																							
15																									
16		NE¼ of SE¼																							
17		NW¼ of SE¼																							
18		SW¼ of SE¼																							
19		SE¼ of SE¼																							
20																									

Cass County, Minnesota, for Taxes for the Year 1963.

	SOLD FOR TAXES	VALUATIONS BY SCHOOL DISTRICTS AS EQUALIZED BY DEPARTMENT OF TAXATION: District No. Rate ___ Mills	District No. Rate ___ Mills	District No. Rate ___ Mills	District No. Rate ___ Mills	District No. Rate ___ Mills	Tax including State Homestead ___ Mills	State Tax on Non-Homestead ___ Mills	SPECIAL TAXES	SPECIAL TAXES	TOTAL TAXES		PAID	WHEN PAID	Number of Receipt	March Settlement 1964	June Settlement 1964	Penalty	November Settlement 1964	Penalty	Collections to First Monday in January 1965	Penalty	Delinquent on First Monday in January 1965	Total Delinquent Tax and Penalty	REMARKS
		Dollars	Dollars	Dollars	Dollars	Dollars	$ cts.	$ cts.	$ cts.	$ cts.	$ cts.			Month Day Year		$ cts.	$ cts.	$ cts.	$ cts.	$ cts.	$ cts.	$ cts.	$ cts.	$ cts.	
1												1													
2												2													
3												3													
4												4													
5												5													
6												6													
7												7													
8												8													
9												9													
10												10													
11												11													
12												12													
13												13													
14												14													
15												15													
16												16													
17												17													
18												18													
19												19													
20												20													

LAKE WINN PART

BEGINNING—GOVERNMENT LOT 1

ASSESSOR'S PLAT OF

ASSESSOR'S PLAT #3

Real Estate

Assessment Roll and Tax List of Real Property in the Town of Lake Boy

Form 5CD MILLER-DAVIS CO., MINNEAPOLIS

* Indicate Type of Property: R-Residential, C-Commercial, I-Industrial, U-Utility, F-Farm, L-Lakeshore, T-Timber, M-Mineral

Cass County, Minnesota, for Taxes for the Year 1963.

	In Whose Name Assessed	Description of Property: Subdivision	Sec. or Lot	Town or Block	Rng.	Number of Acres of Land (Acres / 100ths)	No. School District	Indicate Homestead Yes or No	Agricultural Homestead Yes or No	Indicate Type of Property*	True and Full Valuations: Land Exclusive of Structures and Improvements (Dollars)	Buildings and Other Structures (Dollars)	Machinery Permanently Attached to Real Estate (Dollars)	Total True and Full Value (Dollars)	Assessed Valuations, Rural: Homestead Up to $4,000 20%	Over $4,000 and Non-Homestead 33⅓%	Timber Land Class 3a 20%	Assessed Valuations, All Other: Homestead Up to $4,000 25%	Over $4,000 and Non-Homestead 40%	Machinery Permanently Attached to Real Estate 33⅓%	Seasonal and Recreational Cabins 33⅓%	Total Assessed Value	Total Assessed Value as Equalized by the Board of Review (Dollars)	Final Equalized Value (Dollars)
1		NE¼ of NE¼		2	145	31	115																	
2		NW¼ of NE¼																						
3		SW¼ of NE¼																						
4		SE¼ of NE¼																						
5																								
6		~~NE¼ of NW¼~~ GOVT LOT 3																						
7		~~NW¼ of NW¼~~																						
8	Charles R. & Eleanor M. J. Hansen	~~SW¼ of NW¼~~ GOVT LOT 4				25.25		No	No	R														
9		SE¼ of NW¼																						
10																								
11		NE¼ of SW¼																						
12		NW¼ of SW¼																						
13		SW¼ of SW¼																						
14		SE¼ of SW¼																						
15																								
16		NE¼ of SE¼																						
17		NW¼ of SE¼																						
18		SW¼ of SE¼																						
19		SE¼ of SE¼																						
20																								
						25.25																		

	Sold for Taxes	Valuations by School Districts as Equalized by Department of Taxation: District No. / Rate / Mills (Dollars)	District No. / Rate / Mills (Dollars)	District No. / Rate / Mills (Dollars)	District No. / Rate / Mills (Dollars)	Tax Including State Homestead (Dollars)	State Tax on Non-Homestead 9.9 Mills ($ cts.)	Special Taxes ($ cts.)	Special Taxes ($ cts.)	Total Taxes ($ cts.)	Paid	When Paid: Month Day Year	Number of Receipt	March Settlement 1964 ($ cts.)	June Settlement 1964 ($ cts.)	Penalty ($ cts.)	November Settlement 1964 ($ cts.)	Penalty ($ cts.)	Collections to First Monday in January 1965 ($ cts.)	Penalty ($ cts.)	Delinquent on First Monday in January 1965 ($ cts.)	Total Delinquent Tax and Penalty ($ cts.)	Remarks
1		Prior No. 115 Rate 31 32 Mills																					
2																							
3																							
4																							
5																							
6																							
7																							
8		1497				50656	1336			51992											51992	$51991	Not 86
9																							
10																							
11																							
12																							
13																							
14																							
15																							
16																							
17																							
18																							
19																							
20																							
		1497				M 50656	1336			51992											51992		

AS SHOWN ON POST

AUDITOR'S FILE 43

AUDITOR'S FILE 43

Form 5CD · MILLERDRYE CO., MINNEAPOLIS

Assessment Roll and Tax List of Real Property in the Town of Pike Bay, Cass County, Minnesota, for Taxes for the Year 1963.

* Indicate Type of Property: R-Residential, C-Commercial, I-Industrial, U-Utility, F-Farm, L-Lakeshore, T-Timber, M-Mineral

	IN WHOSE NAME ASSESSED	DESCRIPTION OF PROPERTY: Subdivision	Sec. or Lot	Town or Block	Rng.	Number of Acres of Land (Acres / 100ths)	No. School District	Indicate Home-stead Yes or No	Indicate Agri. or Home-stead Yes or No	Indicate Type of Property*	TRUE AND FULL VALUATIONS: LAND Exclusive of Structures and Improvements	BUILDINGS and Other Structures	MACHINERY Permanently Attached to Real Estate	TOTAL True and Full Value	ASSESSED VALUATIONS: RURAL: Homestead Up to $1,000 20%	RURAL: Over $1,000 and Non-Homestead 33⅓%	ALL OTHER: Timber Land Class 3a 20%	ALL OTHER: Homestead Up to $4,000 25%	ALL OTHER: Over $4,000 and Non-Homestead 40%	ALL OTHER: MACHINERY Permanently Attached to Real Estate 33⅓%	ALL OTHER: Seasonal and Recreational Cabins 33⅓%	TOTAL ASSESSED VALUE	Total Assessed Value as Equalized by the Board of Review	FINAL EQUALIZED VALUE
						Acres					Dollars	Dollars	Dollars	Dollars	Dollars	Dollars	Dollars	Dollars	Dollars	Dollars	Dollars	Dollars	Dollars	Dollars
Frank + Elizabeth Schneider	1	N E ¼ of N E ¼ GOV'T LOT 1 (Lot 1 of 17 Acs)	3	145	31	53	115	No	yes	F														
" " " 1/2 int	2	W ½ of E ½ GOV'T LOT 1				1.7		No	No	L														
Thomas J + Anthony J Lucarido	3	E ½ of N E ¼ GOV'T LOT 3				23.75		No	No	L														
	4	S E ¼ of N E ¼																						
	5																							
Frank	6	N E ¼ of N W ¼																						
Frank + Elizabeth Schneider	7	N W ¼ of N E ¼ GOV'T LOT 2				35.25																		
Melvin G + Bessie M Hawestrand	8	E ½ of S W ¼ of N W ¼				20.00		yes	No	R														
Felix + Bessie Mytte Wileop	9	S E ¼ of N W ¼				40		No	yes	T														
Clarence + Dorothy Bermenter	10	W ½ of S W ¼ of N W ¼				20.00		No	yes	T														
	11	N E ¼ of S W ¼																						
	12	N W ¼ of S W ¼																						
George F + Leah K Peak	13	S W ¼ of S W ¼				40		yes	yes	T														
" " "	14	S E ¼ of S W ¼ GOV'T LOT 5				28.75		No	No	R														
	15																							
	16	N E ¼ of S E ¼																						
	17	N W ¼ of S E ¼																						
	18	S W ¼ of S E ¼																						
	19	S E ¼ of S E ¼																						
	20																							
						262.32																		

	SOLD FOR TAXES	VALUATIONS BY SCHOOL DISTRICTS AS EQUALIZED BY DEPARTMENT OF TAXATION: District No. 115 Rate 31 Mills	District No. 115 Rate 31 Mills	District No. 115 Rate 31 Mills	District No. Rate Mills	District No. Rate Mills	Tax Including State Homestead 8.0 Mills	State Tax on Non-Homestead 8.0 Mills	SPECIAL TAXES	SPECIAL TAXES	TOTAL TAXES	PAID	WHEN PAID (Month Day Year)	Number of Receipt	March Settlement 1964	June Settlement 1964	Penalty	November Settlement 1964	Penalty	Collections to First Monday in January 1965	Penalty	Delinquent on First Monday in January 1965	Total Delinquent Tax and Penalty	REMARKS
		Dollars	Dollars	Dollars	Dollars	Dollars	$ cts.	$ cts.	$ cts.	$ cts.	$ cts.				$ cts.	$ cts.	$ cts.	$ cts.	$ cts.	$ cts.	$ cts.	$ cts.	$ cts.	
1			180				5682	160			5842	PAID HALF PAID OCT 23 1963												
												PAID HALF PAID MAY 29 1964		19239		2901		290.10						10185
2			15				508	14			522	PAID HALF PAID OCT 23 1963		16502										10185
												PAID HALF PAID MAY 29 1964				261		26.10						10185
3			1373				46460	1224			47684	PAID IN FULL MAY 29 1964		13496		17768								10361
4																								
5																								
6																								
7	SOLD FOR TAXES																							
8			4276				9340				9340													10185
9			50				2508	72			2580	PAID IN FULL JUN 18 1964		14726				258.00	38			9340	10274	10185
10			40				1254	36			1240											1393	1419	10185
11																								
12																								
13		H 56					1764				1754	PAID IN FULL MAY 8 1964		8082		6612								10185
14			H 800 1058				63888	970			64858	PAID IN FULL MAY 8 1964												
15																								
16																								
17																								
18																								
19																								
20																								
		H 56	H 1376	H 1132			U 11158																	
		300	1476	2796			M 120196	2476			133830					117458		5742				10630		
		356	3852	3928			131354																	

Real Estate

AUDITOR'S FILE NO.

AUDITOR'S FILE NO.

SUPPLEMENTAL FILE OF

AUDITOR'S FILE NO.

Assessment Roll and Tax List of Real Property in the Town of Pike Bay

Cass County, Minnesota, for Taxes for the Year 1963.

Form 5CD WILLIS-DAVIS CO. MINNEAPOLIS

• Indicate Type of Property: R-Residential, C-Commercial, I-Industrial, U-Utility, F-Farm, L-Lakeshore, T-Timber, M-Mineral

		In Whose Name Assessed	Description of Property: Subdivision	Sec. or Lot	Town or Block	Range	Number of Acres of Land (Acres)	(Dollars)	No. School District	Indicate Homestead Yes or No	Agri. or Seasonal Recr. Yes or No	Indicate Type Yes or No	True and Full Valuations: Land Exclusive of Structures and Improvements (Dollars)	Buildings and Other Structures (Dollars)	Machinery Permanently Attached to Real Estate (Dollars)	Total True and Full Value (Dollars)	Assessed Valuations: Rural: Homestead Up to $4,000 20% (Dollars)	Rural: Over $4,000 and Non-Homestead 33⅓% (Dollars)	All Other: Timber Land Class 5a 20% (Dollars)	All Other: Homestead Up to $4,000 25% (Dollars)	All Other: Over $4,000 and Non-Homestead 40% (Dollars)	All Other: Machinery Permanently Attached to Real Estate 33⅓% (Dollars)	All Other: Seasonal and Recreational Cabins 33⅓% (Dollars)	Total Assessed Value (Dollars)	Total Assessed Value as Equalized by the Board of Review (Dollars)	Final Equalized Value (Dollars)
	1	State of Minnesota	~~N W of N W~~ GOV'T LOT 1	H	145	31			115																	
	2	State of Minnesota	~~N W of N W~~ GOV'T LOT 2																							
	3	Everett J. Laugen & Alice M. Christensen	S W of N E				40			Yes	Yes	F														
	4	" " " "	S E of N E				40			Yes	Yes	F														
	5																									
	6	Edwin & Nora Barnes	~~N E of N W~~ GOV'T LOT 3				43.25			No	Yes	T														
	7	Ralph S. & Mabel M. Benjamin	~~N W of N W~~ GOV'T LOT 4				42.81			Yes	Yes	R		480 added Ag 78									H 232			
	8	Lennie M. Hagemeh	S W of N W				40			Yes	Yes	R														
	9	" "	S E of N W				40			Yes	Yes	T														
	10																									
	11	Independent School District #115	N E of S W				Exempt																			
	12	Yvonne L. Sanders	N W of S W				40			No	Yes	F														
	13	Ed & Eileen Wheeler	S W of S W				40			No	Yes	F														
	14	Paul G. & Mary L. Berge	S E of S W				40			No	Yes	F														
	15																									
	16	Janet & Kenneth Conner	N E of S E				40			Yes	Yes	T														
	17	Independent School District #115	N W of S E				Exempt																			
	18	Jay R. & Linda Steele	S W of S E				40			No	Yes	T														
	19	Janet & Kenneth Conner	S E of S E				40			Yes	Yes	F														
	20																									
							436.06																			

	Sold for Taxes	Valuations by School Districts as Equalized by Department of Taxation: District No. 115 Rate 31.38 Mills (Dollars)	District No. ___ Rate ___ Mills (Dollars)	District No. ___ Rate ___ Mills (Dollars)	District No. ___ Rate ___ Mills (Dollars)	District No. ___ Rate ___ Mills (Dollars)	Tax Including State Homestead ___ Mills ($ cts.)	State Tax on Non-Homestead 8.42 Mills ($ cts.)	Special Taxes ($ cts.)	Special Taxes ($ cts.)	Total Taxes ($ cts.)	Paid	When Paid (Month Day Year)	Number of Receipt	March Settlement 1964 ($ cts.)	June Settlement 1964 ($ cts.)	Penalty ($ cts.)	November Settlement 1964 ($ cts.)	Penalty ($ cts.)	Collections to First Monday in January 1965 ($ cts.)	Penalty ($ cts.)	Delinquent on First Monday in January 1965 ($ cts.)	Total Delinquent Tax and Penalty ($ cts.)	Remarks
1																								
2																								
3		H 52					16.30				16.30	2nd HALF PAID	OCT 21 1964											
4		H 257					80.54				80.54	1st HALF PAID	MAY 8 1964	7101		48.42		48.42					102.78	250.77
												2nd HALF PAID	OCT 21 1964											
												1st HALF PAID	MAY 8 1964											
5																								
6		43					13.48	38			13.86	PAID IN FULL	MAY 19 1964	11362		13.86								
												2nd HALF PAID	OCT 31 1964	21195										
7		H 232					72.70				72.70	1st HALF PAID	MAY 11 1964	14833		36.35		36.35					102.16	
												Balance Paid		17918									112.79	250.77
8		H 47					31.02				31.02	Part Paid	MAY 8 1964	8081		18.24		18.00					101.86	
												Balance Paid		1509										250.38
9		H 16					5.02				5.02	Part Paid	MAY 8 1964											
10																								
11																								
12		110					35.46	48			35.46	PAID IN FULL	MAY 29 1964	16462		35.46							102.86	
13		104					33.52	42			33.52	PAID IN FULL	MAY 29 1964	16447		33.52							102.48	
14		H 194					60.80				60.80	2nd HALF PAID	OCT 26 1964	19480				30.40					101.87	
												1st HALF PAID	AUG 26 1964	17518				30.40	1.52					
15																								
16		H 48					15.04				15.04	PAID IN FULL	MAY 29 1964	16452		15.04							102.38	
17																								
18		80					25.08	72			25.80	PAID IN FULL	MAY 8 1964	8071		25.80							102.20	
19		H 880 272					335.46	2.42			338.38	PAID IN FULL	MAY 29 1964	16470		338.38								
20																								
		H 1695 607 2307					2723.02	5.42			728.44					584.89		163.55						

Assessment Roll and Tax List of Real Property in the Town of Pike Bay

Cass County, Minnesota, for Taxes for the Year 1963.

Form 5CD WILLIS-DAVIS CO. MINNEAPOLIS

• Indicate Type of Property: R-Residential, C-Commercial, I-Industrial, U-Utility, F-Farm, L-Lakeshore, T-Timber, M-Mineral

	IN WHOSE NAME ASSESSED	DESCRIPTION OF PROPERTY: SUBDIVISION	Sec. or Lot	Town Rng. Block	Reg.	Number of Acres of Land: Acres	10ths	No. School Districts	Indicate Homestead Yes or No	Agricultural Homestead Yes or No	Indicate Type of Property	TRUE AND FULL VALUATIONS: LAND Exclusive of Structures and Improvements	BUILDINGS and Other Structures	MACHINERY Permanently Attached to Real Estate	TOTAL True and Full Value	ASSESSED VALUATIONS: RURAL: Homestead Up to $1,000 20%	Over $1,000 and Non-Homestead 33⅓%	ALL OTHER: Timber Land Class 3a 20%	Homestead Up to $1,000 25%	Over $1,000 and Non-Homestead 40%	MACHINERY Permanently Attached to Real Estate 33⅓%	Seasonal and Recreational Cabins 33⅓%	TOTAL ASSESSED VALUE	Total Assessed Value as Equalized by the Board of Review	FINAL EQUALIZED VALUE
												Dollars	Dollars	Dollars	Dollars	Dollars	Dollars	Dollars	Dollars	Dollars	Dollars	Dollars	Dollars	Dollars	Dollars
1	Arnold F + Florence H Vande Venter	N 33½ rods of E 4 rods of GOV'T LOT 5				14531	0	115	No	No	R														
2	The NORTHWEST PAPER CO.	NW¼NE¼ GOV'T LOT 2										MINNESOTA TREE GROWTH													
3	The Northwest Paper Company	SW¼NE¼										MINNESOTA TREE GROWTH													
4	The Northwest Paper Company	SE¼NE¼										MINNESOTA TREE GROWTH													
5	William T. Whelan	24½ acs of GOV'T LOT 4				29 49			No	No	F														
6	Melvin C. Eckstrom Deceased	NE¼NW¼ GOV'T LOT 3				36 65			yes	yes	T														
7	William J + Rose Meisert	Part of NW¼NW¼ GOV'T LOT 4				4			yes	No	L														
8	Dana E + Peter J Mager	SW¼NW¼				3 93			yes	No	R														
9	Swan Eckstrom	SE¼NW¼				39 10			yes	yes	T														
10	Arthur B. Helle	GOV'T LOT 1 less N 33½ rods of E 4 rods				31 07			yes	yes	R														
11	Alvin R + Ruby L. Larson	E½ NE¼SW¼				77 26			yes	yes	F														
12	Swan Eckstrom	NW¼SW¼				39 45			yes	yes	F														
13	Edward Anderson	SW¼SW¼				39 76			yes	yes	F														
14		SE¼SW¼																							
15																									
16	Benjamin L + Beatrice J Lamarche	NE¼SE¼				39 60			No	yes	T														
17	The Northwest Paper Company	NW¼SE¼										MINNESOTA TREE GROWTH													
18	The Northwest Paper Company	SW¼SE¼										MINNESOTA TREE GROWTH													
19	Darwin E. Lamarche	SE¼SE¼				39 57			yes	yes	F														
20																									
						404 25																			

	SOLD FOR TAXES	VALUATIONS BY SCHOOL DISTRICTS AS EQUALIZED BY DEPARTMENT OF TAXATION: District No. 115 Rate 31 Mills	District No. 115 Rate 31 Mills	District No. Rate Mills	District No. Rate Mills	District No. Rate Mills	Tax Including State Homestead	State Tax on Non-Homestead 8 Mills	SPECIAL TAXES	SPECIAL TAXES	TOTAL TAXES		PAID	WHEN PAID	Number of Receipt	March Settlement 1964	June Settlement 1964	Penalty	November Settlement 1964	Penalty	Collections to First Monday in January 1965	Penalty	Delinquent on First Monday in January 1965	Total Delinquent Tax and Penalty	REMARKS
		Dollars	Dollars	Dollars	Dollars	Dollars	Dollars		$ cts.	$ cts.	$ cts.			Month Day Year		$ cts.	$ cts.	$ cts.	$ cts.	$ cts.	$ cts.	$ cts.	$ cts.	$ cts.	
1		111					34 78	1 00			35 78	1	PAID IN FULL	MAY 1 1964	11244		35 78								
2												2													
3												3													
4												4													
5	SOLD FOR TAXES	110					34 48	98			35 46	5	PAID IN FULL	MAR 20 1964	10472		35 46								
6		# 38					11 90				11 90	6	PAID IN FULL	MAY 13 1964	9676		11 90								16289
7			H 637				215 56				215 56	7	PAID IN FULL	OCT 26 1964	19472				215 56	7 54					16349
8			H 672				227 40				227 40	8	1st HALF PAID	OCT 31 1964	20702				113 70						
													2nd HALF PAID	MAY 29 1964	16452		113 70								16320
9		# 39					12 22				12 22	9	PAID IN FULL	MAY 13 1964	9676		12 22								16289
10		# 108					31 34				31 34	10	2nd HALF PAID	OCT 26 1964	19876				15 67						16281
													1st HALF PAID	MAY 29 1964	16453		15 67								
11	SOLD FOR TAXES	# 399					125 04				125 04	11											125 04	0	137 54
12		# 212					97 78				97 78	12	PAID IN FULL	MAY 10 1964	9676		97 78								
13		# 164					32 60				32 60	13	PAID IN FULL	MAY 24 1964	10264		32 60								
14												14													
15												15													
16		80					25 08	72			25 80	16	PAID IN FULL	MAY 12 1964	8348		25 80								16288
17												17													
18												18	Levied for	NOV 26 1964	21087										
19		# 247					77 40				77 40	19	2nd HALF PAID	NOV 10 1964	20110						38 70	302			
													1st HALF PAID	MAY 29 1964	16534		38 70								16272
20												20													
		1 733	K 1309	K 2644		Q 482 62																			
		56		301		M 442 46	270				928 28														
		1640		2349		92 58																			

Form 5CD. MILLER-DAVIS CO., MINNEAPOLIS

Assessment Roll and Tax List of Real Property in the Town of Pike Bay, Cass County, Minnesota, for Taxes for the Year 1963.

* Indicate Type of Property: R-Residential, C-Commercial, I-Industrial, U-Utility, F-Farm, L-Lakeshore, T-Timber, M-Mineral

	In Whose Name Assessed	Description of Property: Subdivision	Sec. or Lot	Town or Block	Rng.	Number of Acres of Land (Acres 100ths)	No. School District	Indicate Homestead Yes or No	Agricultural Homestead Yes or No	Indicate Type of Property	True and Full Valuations: Land Exclusive of Structures and Improvements	Buildings and Other Structures	Machinery Permanently Attached to Real Estate	Total True and Full Value	Assessed Valuations: Rural: Homestead Up to $4,000 20%	Rural: Over $4,000 and Non-Homestead 33⅓%	All Other: Timber Land Class 3a 20%	All Other: Homestead Up to $4,000 25%	All Other: Over $4,000 and Non-Homestead 40%	All Other: Machinery Permanently Attached to Real Estate 33⅓%	All Other: Seasonal and Recreational Cabins 33⅓%	Total Assessed Value	Total Assessed Value as Equalized by the Board of Review	Final Equalized Value
						Acres					Dollars	Dollars	Dollars	Dollars	Dollars	Dollars	Dollars	Dollars	Dollars	Dollars	Dollars	Dollars	Dollars	Dollars
1	Lehmer Hansen	all of GOV'T LOT 1 except the N½ of the S½	6	145	31	31.69	115	Yes	Yes	F														
2	Melvin & Lessie M. Rivenbark	NW¼NE¼ GOV'T LOT 2				35.57		No	Yes	F														
3	" " "	SW¼NE¼				40		No	Yes	F														
4	Lelep J. Hanson	SE¼NE¼				40		Yes	Yes	F														
5	" "	N¾ of Lot 4 of GOV'T LOT 1				2.11		Yes	Yes	F														
6	P. H. Christensen	NE¼NW¼ GOV'T LOT 3				37.34		No	Yes	F														
7	A. F. Christensen	NW¼NW¼ GOV'T LOT 4				38.74		Yes	Yes	F														
8	Clarence R. Schmidt	SW¼NW¼ GOV'T LOT 5				37.60		Yes	Yes	F														
9	Henry J. Clarence R. Russell H. Henry H. Schmidt	SE¼NW¼				40		Yes	Yes	F														
10																								
11	Harwell & Marilyn Peterson	NE¼SW¼ GOV'T LOT 6				55.75		Yes	No	F														
12		NW¼SW¼																						
13		SW¼SW¼																						
14		SE¼SW¼																						
15																								
16	Mathew N. & Edwina H. Mingghor	NE¼SE¼				40		No	Yes	F														
17	Harwell & Marilyn Peterson	NW¼SE¼				40		Yes	Yes	F														
18	Boyd N. & Bernetta J. Schluter	SW¼SE¼ GOV'T LOT 7				54.85		Yes	Yes	F														
19	Mathew N. & Edwina H. Mingghor	SE¼SE¼				40		No	Yes	F														
20						528.65																		

	Sold for Taxes	Valuations by School Districts as Equalized by Department of Taxation: District No. 115 Rate 34.23 Mills	District No. 115 Rate 34.23 Mills	District No. ___ Rate ___ Mills	District No. ___ Rate ___ Mills	District No. ___ Rate ___ Mills	Tax Including State Homestead ___ Mills	State Tax on Non-Homestead 8.93 Mills	Special Taxes	Special Taxes	Total Taxes	Paid	When Paid (Month Day Year)	Number of Receipt	March Settlement 1964	June Settlement 1964	Penalty	November Settlement 1964	Penalty	Collections to First Monday in January 1963	Penalty	Delinquent on First Monday in January 1963	Penalty	Total Delinquent Tax and Penalty	Remarks
		Dollars	Dollars	Dollars	Dollars	Dollars	$ cts.	$ cts.	$ cts.	$ cts.	$ cts.				$ cts.	$ cts.	$ cts.	$ cts.	$ cts.	$ cts.	$ cts.	$ cts.	$ cts.	$ cts.	
1		# 36					11.28				11.28	2nd HALF PAID	OCT 30 1963	20017											
												1st HALF PAID	MAY 29 1964	16428		5.64		5.64							
2	SOLD FOR TAXES	215					67.38	1.92			69.30	PAID IN FULL	JUN 1 9 1964	14593				69.30	1.04						1283 25073
																									1st half last yr. unpaid
3	SOLD FOR TAXES	80					25.08	.72			25.80	PAID IN FULL	JUL 7 1964	16453				25.80	.51						
												2nd HALF PAID	OCT 29 1963	20012											
4		# 235					73.64				73.64	1st HALF PAID	MAY 29 1964	16508		37.29		37.29							1283 25073
												2nd HALF PAID	OCT 29 1963												
5		# 3					94				94	1st HALF PAID	MAY 29 1964												" "
6		74					23.20	.66			23.86											23.86	2.625		1038
7		# 140					43.88				43.88	1st HALF PAID	MAY 29 1964	15781		21.94						21.94	2.413		1038 25074
												2nd HALF PAID	OCT 30 1963	20254											
8		# 173					54.22				54.22	1st HALF PAID	MAY 29 1964	16668											1285 25075
9		# 48					15.04				15.04	1st HALF PAID	MAY 29 1964			34.63		34.63							" "
10																									
11		# 247 247					275.44	4.88			280.32	2nd HALF PAID	OCT 31 1964	20737				140.16							1079 25057
												1st HALF PAID	MAY 29 1964	16475		140.16									
12																									
13																									
14																									
15																									
16		78					24.44	.70			25.14	PAID IN FULL	FEB 20 1964	12896	25.14										1079
17		# 48					15.04				15.04	Taxes Paid	OCT 31 1964	20737				7.50							1079 25057
												1st Half Paid	MAY 20 1964	16475		7.54									
18		# 214					67.06				67.06	2nd HALF PAID	OCT 20 1964	15996				33.53							1036 25076
												1st HALF PAID	MAY 29 1964	16476		33.53									
19		280					87.74	2.50			90.24	PAID IN FULL	FEB 20 1964	12896	90.24										1027
20																									
		# 897 N 267 = # 1164				a	508.44																		
		727 247 = 1274				na	275.44	11.38			795.76				115.38	580.73		358.5				4580			
		1624 P.M. = 2438					783.88																		

Real Estate
Tax Book for Cass County, Minnesota
Delinquent Tax Book
Delinquent Tax Book

Assessment Roll and Tax List of Real Property in the Town of Lake Bay

Cass County, Minnesota, for Taxes for the Year 1963.

Form 5C1 Buller-Davis Co., Minneapolis

* Indicate Type of Property: R-Residential, C-Commercial, I-Industrial, U-Utility, F-Farm, L-Lakeshore, T-Timber, M-Mineral

In Whose Name Assessed	Description of Property: Subdivision	Sec. or Lot	Twp. or Block	Rng.	Number of Acres of Land (Acres)	(100ths)	No. School District	Indicate Homestead Yes or No	Agr. or Homestead Yes or No	Indicate Type of Property	True and Full Valuations: Land Exclusive of Structures and Improvements	Buildings and Other Structures	Machinery Permanently Attached to Real Estate	Total True and Full Value	Assessed Valuations: Rural: Homestead Up to $1,000 20%	Rural: Over $1,000 and Non-Homestead 33⅓%	Rural: Timber Land Class 3a 20%	All Others: Homestead Up to $4,000 25%	All Others: Over $4,000 and Non-Homestead 40%	All Others: Machinery Permanently Attached to Real Estate 33⅓%	All Others: Seasonal and Recreational Cabins 33⅓%	Total Assessed Value	Total Assessed Value as Equalized by the Board of Review	Final Equalized Value	Remarks
State of Minnesota Georgia Lillian Curtis	NE¼NE¼ Lot 1 (W)				7	145	31		115																
D. J. Langelhoff	NW¼NW¼ GOV'T LOT 1				24			No	No	F															
" "	SW¼NE¼ GOV'T LOT 2				44	75		No	No	L															
	SE¼NE¼																								
Kenneth J. & Ethel Marie Johnson	Part of GOV'T LOT 6										value included on line 13														
	NE¼NW¼																								
Percy E. & Janet Emmerwalt	NW¼NW¼ GOV'T LOT 8				12			No	No	L															
	SW¼NW¼																								
Albert E. & Rozella Miller	SE¼NW¼ Part of GOV'T LOT 6							No	No	R		750 added by TB									375				
Elmer A. Sr. & Elizabeth M. Lawson	West of GOV'T LOT 5							No	No	R															
Albert & Muriel Holkin	Part of GOV'T LOT 6 Lot 7 of Blk # 21							No	No	R															
	All GOV'T LOT 7 platted as "Little Wolf Point Out"																								
R. A. Drew	SW¼NW¼ GOV'T LOT 6 East of Wolf Point				10	75		yes	yes	F															
Charles M. & Grace K. Bergeman	SE¼NW¼ GOV'T LOT 5 " " " "				20	50		No	No	C															
	Part GOV'T LOT 6 - Platted as "Little Wolf Point Out"																								
Stanley A. Johnson	NE¼NE¼ GOV'T LOT 3				43	25		No	No	L															
	NW¼NE¼																								
James M. & Julia M. Skoda	SW¼NE¼ GOV'T LOT 4 less N. 225'				35	50		No	No	L		1200 added by TB									643				
State of Minnesota	SE¼NE¼				40			No	No	F															
Otto & Amy Nepwander	N. 225' of GOV'T LOT 4											value included on line 18													
					230	75																			

In Whose Name Assessed	Sold for Taxes	Valuations by School Districts as Equalized by Department of Taxation: District No. Rate Mills	Tax Including State Homestead	State Tax on Non-Homestead 8.9 Mills	Special Taxes	Special Taxes	Total Taxes	Paid	When Paid (Month Day Year)	Number of Receipt	March Settlement 1964	June Settlement 1964	Penalty	November Settlement 1964	Penalty	Collections to First Monday in January 1965	Penalty	Delinquent on First Monday in January 1965	Total Delinquent Tax and Penalty	Remarks
		Dollars	Dollars	Dollars	Dollars	Dollars	Dollars				$ cts.	$ cts.	$ cts.	$ cts.	$ cts.	$ cts.	$ cts.	$ cts.	$ cts.	
1																				
2								2nd HALF PAID	OCT 22 1964											
3		80		25.88	12		25.80	1st HALF PAID	MAY 29 1964	1930		12.90		12.90						1941 250.54
								2nd HALF PAID	OCT 22 1964	1459										
4		387		130.96	3.46		134.42	1st HALF PAID	MAY 29 1964			67.21		67.21						"
5																				
6																				
7		297		100.50	2.64		103.14	PAID IN FULL	MAY 8 1964	8092		103.14								1947
8																				
9		325		109.98	2.90		112.88	PAID IN FULL	MAY 8 1964	8085		112.88								1948
10		244		82.56	2.18		84.74	PAID IN FULL	MAY 5 1964	7873		84.74								1949
11		4496		1521.84	40.16		1561.84	PAID IN FULL	APR 20 1964	7033		1561.84								1950
12																				
13		120		37.60			37.60	PAID IN FULL	APR 9 1964	6666		37.60								UB 21.73
14	SOLD FOR TAXES	42		14.28	.38		14.66													34.74 platted 33971
	2 lots # 9451	442		149.56	3.96		153.52												14.58	Lake Bay Point
15																				
16		327		110.66	2.92		113.58	2nd HALF PAID	OCT 22 1964	1974				56.79						1932 2824.3
								1st HALF PAID	MAY 29 1964	1077										
17								Balance Paid	OCT 20 1964	12394				67.38						.01 interest
18		643		217.58	5.74	Drainage 67.38	223.32	Balance	MAY 28 1964	735				100.00		55.95				350.46
19																				
20																				3297
		A 720 H 496 N 616		U 6268																34.74 platted
		B 2365 S 945		M 168.14	2.182		1052.64													.01 interest
		2 M 12861 3061		103082																

Real Estate

Lake Bay Point

Recording Journal Add'n

Supplemental Plat of Lake Bay Point

Auditor's Plat 43

Assessment Roll and Tax List of Real Property in the Town of Pike Bay

Form 3CD — BILLER-DAVIS CO., MINNEAPOLIS

• Indicate Type of Property: R-Residential, C-Commercial, I-Industrial, U-Utility, F-Farm, L-Lakeshore, T-Timber, M-Mineral

In Whose Name Assessed	Description of Property: Subdivision	Sec. or Lot	Town or Block	Rng.	Number of Acres of Land (Acres / 100ths)	No. School District	Indicate Homestead Yes or No	Agr. or Homestead Red. Yes or No	Indicate Type of Property	True and Full Valuations: Land Exclusive of Structures and Improvements	Buildings and Other Structures	Machinery Permanently Attached to Real Estate	Total True and Full Value	Assessed Valuations: Rural: Homestead Up to $1,000 20%	Rural: Over $4,000 and Non-Homestead 33⅓%	Rural: Timber Land Class 2a 20%	All Others: Homestead Up to $4,000 25%	All Others: Over $1,000 and Non-Homestead 40%	All Others: Machinery Permanently Attached to Real Estate 33⅓%	All Others: Seasonal and Recreational Cabins 33⅓%	Total Assessed Value	Total Assessed Value as Equalized by the Board of Equalization of Revenue	Final Equalized Value	Remarks
										Dollars	Dollars	Dollars	Dollars	Dollars	Dollars	Dollars	Dollars	Dollars	Dollars	Dollars	Dollars	Dollars	Dollars	Dollars	
The Northwest Paper Company	1 NE¼ NW¼ less Rd.	8	145	31	115					MINNESOTA TREE GROWTH															
Cyrus A. Thorpe M.D. & Floyd L. Brosman	2 330' of n of N 1/2 of N 1/2 of NE¼ of NW¼				2.50		yes	No	R																
The Northwest Paper Company	3 N½ of N½ of NW¼ lies 330' of W 1/2 of NW¼									MINNESOTA TREE GROWTH															
Cyrus A. Thorpe M.D. & Floyd L. Brosman	4 330' of n of NE 1/4 of N 1/2 of NW¼				2.50		yes	No	R																
The Northwest Paper Company	5 Lot 4 of N½ N½									MINNESOTA TREE GROWTH															
The Northwest Paper Company	6 NE¼ NW¼									MINNESOTA TREE GROWTH															
Clifford D. Routley					40		No	yes	F																
Nicola Routley	W½ of NW¼ of NW¼				20		No	No	R																
Lorraine R. Larson	N½ of N½ of NW¼ less R.R. 175' of S 450'				20		No	No	R																
Gladys Lyse	S 175' of S 450' of S½ of NW¼ of NW¼						yes	No	R																
Gladys Dale	10 Lot 4 of NE¼ NW¼				40		yes	yes	F																
The Northwest Paper Company	11 Lot 4 of NW¼ NW¼									MINNESOTA TREE GROWTH															
The Northwest Paper Company	12 N½ of Lot 4									MINNESOTA TREE GROWTH															
Adolph Lahtte, et al	13 N½ of Lot 4				40		yes	No	R																
Henry J. Roland Jr. & Henry H. Lehmeldt	14 Lot 4 of Lot 4 less hwy				40		No	No	F																
Adolph F. Lahtte, et al	15 S½ of Lot 4 less R.R. & N.P. less hwy				39		No	No	R	1830 added by TB											N 800 / 2428				
Otter Tail Power Company	16 Part Lots of Lot 4 & S½ of Lot 4				40 +		No	yes	F																
Benny & Josephine Ponce	17 W½ of W½ of Lot 4				40		yes	yes	F																
Andrew J. Smirsky (Chirney)	18 Part of Lot 4 of Lot 4 of Lot 4				4		yes	No	R																
Harold & Mary E. Eade Jr.	19 Entire Lot 4 North of Hwy lying W of Hwy (2 of 3)						No	yes	R																
Anna Gleida, Rudolph, Clarence & Robert Hansey & Florence Nelson & Thomas	20 A to acc of N 50 acc of Lot 4				10		No	yes	F																
	(Continued on next page)				427.93																				

Sold for Taxes	Validations by School Districts as Equalized by Department of Taxation: District No. 115 Rate 34.50 Mills	District No. 115 Rate 34.50 Mills	District No. — Rate — Mills	District No. — Rate — Mills	District No. — Rate — Mills	Tax Forfeiting State Homestead Mills	State Tax on Non-Homestead 9.93 Mills	Special Taxes	Special Taxes	Total Taxes	Paid	When Paid (Month Day Year)	Number of Receipt	March Settlement 1964	June Settlement 1964	Penalty	November Settlement 1964	Penalty	Collections in First Monday in January 1965	Penalty	Delinquent on First Monday in January 1965	Penalty	Total Delinquent Tax and Penalty	Remarks
	Dollars	Dollars	Dollars	Dollars	Dollars	Dollars	$ cts.	$ cts.	$ cts.	$ cts.				$ cts.	$ cts.	$ cts.	$ cts.	$ cts.	$ cts.	$ cts.	$ cts.	$ cts.	$ cts.	
1																								
2		#146					49.40			49.40	2nd HALF PAID SEP 4 1964 / 1st HALF PAID MAY 15 1964	10493 / 9853			24.70		24.70							
3																								
4		#7					2.36			2.36	2nd HALF PAID SEP 4 1964 / 1st HALF PAID MAY 15 1964	10493 / 9853			1.18		1.18							
5																								
6	80					2508	72			25.80	6 PAID IN FULL MAY 8 1964	9075			25.80									
7		274				9272	244			95.16	2nd HALF PAID OCT 2 0 1964 / 1st HALF PAID MAY 29 1964	19856 / 16511			47.58		47.58							
8		78				2640	70			27.10	2nd HALF PAID OCT 2 0 1964 / 8 1st HALF PAID MAY 29 1964	19855 / 16512			13.55		13.55							
9		#155				5246				52.46	2nd HALF PAID OCT 2 9 1964 / 9 1st HALF PAID MAY 29 1964	16013			26.23		26.23							
10	#57					1786				17.86	2nd HALF PAID OCT 2 9 1964 / 10 1st HALF PAID MAY 29 1964	16461			8.93		8.93							
11																								
12											2nd HALF PAID OCT 3 1 1964	20783												
13		#72				2436				24.36	13 HALF PAID MAY 29 1964	16957			12.18		12.18							
14		76				2572	68			26.40	14 PAID IN FULL MAY 11 8 1964	11197			26.40								10345	25.08.56
15		#500									2nd HALF PAID OCT 3 1 1964	20785											10180	
		2428				104232	2166			1113.98	15 HALF PAID MAY 29 1964	16957			556.99		556.99						10245	25.08.56
16	20					626	18			6.44	16 PAID IN FULL MAY 29 1964	16448			6.44								10343	
17	#112					3510				35.10	17 PAID IN FULL MAY 1 8 1964	8991			35.10								1020	
18		#86				2910				29.10	18 PAID IN FULL FEB 2 0 1964	20579	29.10											
19	341 / 444	Abstr. #9401				106.86 / 138.20	3.41 / 4.44			109.17 / 142.14	Balance Paid OCT 2 0 1964 / 19 1st HALF PAID MAY 29 1964	19379 / 16313			71.07		38.83							32.24 Abstr. 35971 / 1029 Paid Under Protest
20	22					690	20			7.10	20 PAID IN FULL AUG 19 1964	17410					7.10	18						
SOLD FOR TAXES	#16 / 513	#1266 / 2856 / 4122	#435 / 3419 / 7854			22940 / 1394484 / 162424	305.50			1654.76				29.10	856.18		798.27							32.24 Abstr.

Real Estate

Assessment Roll and Tax List of Real Property in the Town of Pike Bay

Form 3CD HOLLER-DAVIS CO., MINNEAPOLIS

* Indicate Type of Property: R-Residential, C-Commercial, I-Industrial, U-Utility, F-Farm, L-Lakeshore, T-Timber, M-Mineral

	IN WHOSE NAME ASSESSED		DESCRIPTION OF PROPERTY: SUBDIVISION	Sec. or Lot	Town or Block	Rng.	Number of Acres of Land (Acres / 100ths)	No. School District	Indicate Homestead Yes or No	Agri. or Homes. Acres Yes or No	Indicate Type of Property	TRUE AND FULL VALUATIONS: LAND Exclusive of Structures and Improvements	BUILDINGS and Other Structures	MACHINERY Permanently Attached to Real Estate	TOTAL True and Full Value	ASSESSED VALUATIONS: RURAL: Homestead Up to $4,000 20%	RURAL: Over $4,000 and Non-Homestead 33⅓%	RURAL: Timber Land Class 5a 20%	ALL OTHER: Homestead Up to $4,000 25%	ALL OTHER: Over $4,000 and Non-Homestead 40%	ALL OTHER: MACHINERY Permanently Attached to Real Estate 33⅓%	ALL OTHER: Seasonal and Recreational Cabins 33⅓%	TOTAL ASSESSED VALUE	Total Assessed Value as Equalized by the Board of Review	FINAL EQUALIZED VALUE	REMARKS
							Acres					Dollars	Dollars	Dollars	Dollars	Dollars	Dollars	Dollars	Dollars	Dollars	Dollars	Dollars	Dollars	Dollars	Dollars	
	H. H. Richmond	1	NE¼NE¼ less 5 ac.	9	145	31	35.00	115	No	Yes	T															
	Dean E. Johnstonson	2	NW¼NE¼ of NE¼ less E. 160'				7.50				R															
	Ralph & Shirley Larner	3	SW¼NW¼ of NE¼ of NE¼				10			No	Yes	R														
	Schuler Lumber Lodge & Supply Company	4	SW¼NW¼ of NE¼																							
	H. H. Richmond	5	SE¼ of NE¼ less S. 264 thereof, less NE¼ thereof				30			No	Yes	T	MINNESOTA TREE GROWTH													
	Philip M. & Helen E. Larson	6	NE¼ of SE¼ of NE¼ less 2 ac.				38			Yes	No	R														
	Clifford K. & Grace E. Swenson	7	NE¼ of NE¼ of SE¼ + SE¼ of SE¼ of NE¼				20			Yes	No	R														
	Ronald E. & Dorothy M. Larson	8	200' x 225' on S.E. cor. of SW¼NW¼ NE¼ of SE¼ of NE¼							Yes	No	R														
	The Northwest Paper Company	9	SW¼NW¼ NE¼ of NW¼										MINNESOTA TREE GROWTH													
	The Northwest Paper Company	10	NW¼ of NW¼										MINNESOTA TREE GROWTH													
	L. E. & Sarah Kirkpatrick	11	SW¼NW¼ of NW¼				40			No	Yes	T														
	Schuler Lumber Lodge & Supply Company	12	SW¼NW¼ of NW¼																							
	H. H. Richmond	13	SW¼ NE¼ of SW¼				40			No	Yes	T														
	Floyd L. & Dagmar Baird	14	NW¼ of SW¼				40			No	Yes	T														
	Ray Stai	15	SW¼ of SW¼ less N. 456' less 2 ac.				38.00			No	No	R														
	Ehland & Eloise Lauche	16	N. 456' of SW¼ of SW¼							Yes	No	R														
		17	NW¼NE¼																							
		18	SW¼NE¼																							
		19	SE¼NE¼																							
	Frank Lehrke	20	NW¼ of NE¼				40			No	Yes	T														
			Continued on next page				280.00																			

Cass County, Minnesota, for Taxes for the Year 1963.

	SOLD FOR TAXES	VALUATIONS BY SCHOOL DISTRICTS AS EQUALIZED BY DEPARTMENT OF TAXATION: District No. 115 Rate 34 Mills	District No. 115 Rate 34 Mills	District No. Rate Mills	District No. Rate Mills	District No. Rate Mills	Tax Including State Homestead Mills	State Tax on Non-Homestead 8.99 Mills	SPECIAL TAXES	SPECIAL TAXES	TOTAL TAXES	PAID	WHEN PAID (Month Day Year)	Number of Receipt	March Settlement 1964	June Settlement 1964	Penalty	November Settlement 1964	Penalty	Collections to First Monday in January 1965	Penalty	Delinquent on First Monday in January 1965	Total Delinquent Tax and Penalty	REMARKS
		Dollars	Dollars	Dollars	Dollars	Dollars	Dollars	$ cts.	$ cts.	$ cts.	$ cts.				$ cts.	$ cts.	$ cts.	$ cts.	$ cts.	$ cts.	$ cts.	$ cts.	$ cts.	
1		40					1254	36			1290	1 PAID IN FULL	MAY 13 1964	16857		12 90								12 90
2	SOLD FOR TAXES		#261				8832				8832	2 Balance Paid	OCT 2 1963	13153		44 32		44 32						88 64
3		858					26888	766			27654	3 PART PAID	MAY 29 1964	16513		276 54								276 54
4												4 PAID IN FULL	MAY 29 1964	16442										
5		40					1254	36			1290	5 PAID IN FULL	MAY 13 1964	16857		12 90								12 90
6			#354				11980				11980	6 2nd HALF PAID	OCT 15 1964	18118		59 90		59 90						119 80
7			#200									7 1st HALF PAID	MAY 29 1964	16465										
			667				49642	594			50236	2nd HALF PAID	OCT 2 1964	19477		251 18		251 18						502 36
8			#264				8934				8934	8 PAID IN FULL	MAY 29 1964	16585		89 34								89 34
9												9												
10												10												
11		50					2508	72			2580	11 2nd HALF PAID	OCT 31 1964	20417				25 80						25 80
												1st HALF PAID	MAY 25 1964			12 90								12 90
12												12												
13		80					2508	72			2580	13 PAID IN FULL	MAY 13 1964	16851		25 80								25 80
14		85					2758	78			2836	14 2nd HALF PAID	OCT 31 1964	20406				14 18						14 18
												15 2nd HALF PAID	MAY 29 1964	16472		14 18								14 18
15	C.B.		90				3046	80			3126	2nd HALF PAID	OCT 31 1964	20796				15 63						15 63
												16 2nd HALF PAID	MAY 29 1964	16454		15 63								15 63
16	SOLD FOR TAXES		#81				2740				2740	16										27 40		27 40 — 2 years delinquent
17												17												
18												18												
19												19												
20		88					2758	78			2836	20 2nd HALF PAID	OCT 31 1964	20785				14 18						14 18
			#1760: 61760				@ 349 28					2nd HALF PAID	MAY 29 1964	16457		14 18								14 18
		1274	757	2031			#851744	18 12			1269 14					849 77		441 97				27 40		
			2517	3791			1251 92																	

Real Estate

Form 3CD HOLLER-DAVIS CO., MINNEAPOLIS

AUDITOR'S FILE #3

AUDITOR'S FILE #3

Assessment Roll and Tax List of Real Property in the Town of Lake Bay

Form 5CD HILLS-DAVIS CO., MINNEAPOLIS

* Indicate Type of Property: R-Residential, C-Commercial, I-Industrial, U-Utility, F-Farm, L-Lakeshore, T-Timber, M-Mineral

In Whose Name Assessed	Description of Property: Subdivision	Sec. or Lot	Town or Block	Rng.	Number of Acres of Land: Acres	Number of Acres of Land: 100ths	No. School District	Indicate Homestead Yes or No	Agri. Homest. Year Yes or No	* Indicate Type of Property	True and Full Valuations: Land Exclusive of Structures and Improvements (Dollars)	Buildings and Other Structures (Dollars)	Machinery Permanently Attached to Real Estate (Dollars)	Total True and Full Value (Dollars)	Assessed Valuations, Rural: Homestead Up to $4,000 20% (Dollars)	Rural: Over $4,000 Homestead 33⅓% (Dollars)	All Other: Timber Class Ss 20% (Dollars)	All Other: Homestead Up to $4,000 25% (Dollars)	All Other: Over $4,000 and Non-Homestead 40% (Dollars)	All Other: Machinery Permanently Attached to Real Estate 33⅓% (Dollars)	All Other: Seasonal and Recreational Cabins 33⅓% (Dollars)	Total Assessed Value as Equalized by the Board of Review (Dollars)	Final Equalized Value (Dollars)
Mrs. Richmond	N½ of N¼ Cassville	9	145	31	30		115	No	Yes	T													
Wallace D. & Anne L. Stuebhart	N¼ of NE¼ of N¼ lies S.							Yes	No	R													
Paul D. & Ruth R. Smith	Lots 1 & 2 of N¼				10			No	No	T													
Kenneth Burns	Lots 3 & 4 of N¼				10			No	Yes	T													
Village of Lake Lake	N¼ of NW¼ of N¼																						
	6 NE¼ of NW¼																						
	7 NW¼ of NW¼																						
	8 SW¼ of NW¼																						
	9 SE¼ of NW¼																						
	10																						
	11 NE¼ of SW¼																						
	12 NW¼ of SW¼																						
	13 SW¼ of SW¼																						
	14 SE¼ of SW¼																						
	15																						
	16 NE¼ of SE¼																						
	17 NW¼ of SE¼																						
	18 SW¼ of SE¼																						
	19 SE¼ of SE¼																						
	20				50																		

Valuations by School Districts as Equalized by Department of Taxation

	Sold for Taxes	District No. 115 Rate 31 Mills	District No. 115 Rate 31 Mills	District No. 115 Rate 31 Mills	District No. Rate Mills	District No. Rate Mills	District No. Rate Mills	Tax Including State Homestead Mills	State Tax on Non-Homestead 8.42 Mills	Special Taxes	Special Taxes	Total Taxes		Paid	When Paid (Month Day Year)	Number of Receipt	March Settlement 1964	June Settlement 1964	Penalty	November Settlement 1964	Penalty	Collections to First Monday in January 1965	Penalty	Delinquent on First Monday in January 1965	Total Delinquent Tax and Penalty	Remarks
		Dollars	Dollars	Dollars	Dollars	Dollars	Dollars	$ cts.	$ cts.	$ cts.	$ cts.	$ cts.					$ cts.	$ cts.	$ cts.	$ cts.	$ cts.	$ cts.	$ cts.	$ cts.	$ cts.	
1		84						25 70	7 4			26 44	1	PAID IN FULL	MAY 1 1964	10851		26 44								
2			4283					95 76				95 76	2	Balance Paid	OCT 2 8 1964	19258				45 76	3 35					10363.
3	HOLD FOR TAXES		20					6 76	18			6 94	3		OCT 1 3 1964	18500				20 00				6 94		
4	HOLD FOR TAXES	40						12 54	36			12 90	4											12 90		
5													5													
6													6													
7													7													
8													8													
9													9													
10													10													
11													11													
12													12													
13													13													
14													14													
15													15													
16													16													
17													17													
18													18													
19													19													
20													20													
			4283 - 83					38 24																		
			122					102 52	128			142 04						26 44		95 76				12 94		
			122 + 4 = 126					140 76																		

Assessment Roll and Tax List of Real Property in the Town of Pike Bay

Form 5CD—MILLER-DAVIS CO., MINNEAPOLIS

* Indicate Type of Property: R-Residential, C-Commercial, I-Industrial, U-Utility, F-Farm, L-Lakeshore, T-Timber, M-Mineral

In Whose Name Assessed	Description of Property: Subdivision	Sec. or Lot	Town or Blk	Rng.	Number of Acres of Land (Acres / 100ths)	Sch. District	Indicate Homestead Yes or No	Agri. or Homestead Yes or No	* Indicate Type of Property	True and Full Valuations: Land Exclusive of Structures and Improvements	Buildings and Other Structures	Machinery Permanently Attached to Real Estate	Total True and Full Value	Assessed Valuations: Rural: Homestead Up to $4,000 20%	Rural: Over $4,000 and Non-Homestead 33⅓%	All Other: Timber Land Class 3a 20%	All Other: Homestead Up to $4,000 25%	All Other: Over $4,000 and Non-Homestead 40%	Machinery Permanently Attached to Real Estate 33⅓%	Seasonal and Recreational Cabins 33⅓%	Total Assessed Value	Total Assessed Value as Equalized by the Board of Review	Final Equalized Value	Remarks
					Acres					Dollars	Dollars	Dollars	Dollars	Dollars	Dollars	Dollars	Dollars	Dollars	Dollars	Dollars	Dollars	Dollars	Dollars	
	1 NE¼NE¼	10	145	31		115																		
	2 NW¼NE¼																							
	3 SW¼NE¼																							
	4 SE¼NE¼																							
Caroline Turner Barr (Indian)	5 N½ of NE¼ of NE¼				20																			
	6 NE¼NW¼																							
John Joseph Kind (Indian)	7 N½ NW¼NW¼				20																			
The Northwest Paper Company	8 S½N½ of NE¼ SW¼NE¼									MINNESOTA TREE GROWTH														
Early Gertrude M Bjornstine	9 SE¼NW¼ GOVT LOT 2				43.25		yes	No	6															
Olaf Falk heirs	10 GOVT LOT 3 Beg. 13 rods N of S.E. cor. of Lot 3 thence N 16 rods W 16 rods S 16 rods E 16 rods to beg.				17		yes	No	6															
Ralph (Sr) (Marion) G. Bjornstine	11 NE¼SW¼ Beg. 13 rods N of S.E. cor. of Lot 3 thence W 16 rods N 16 rods E 16 rods S 16 rods to beg.				31.10		No	yes	T															
" " "	12 N½ of GOVT LOT 3				1.40		No	No	L															
Independent School District #115	13 Part of SW¼SW¼				Exempt																			
	14 SE¼SW¼																							
	15																							
	16 NE¼SE¼																							
	17 NW¼SE¼																							
	18 SW¼SE¼																							
	19 SE¼SE¼																							
	20																							
					132.75																			

Cass County, Minnesota, for Taxes for the Year 1963.

	Sold for Taxes	Valuations by School Districts as Equalized by Department of Taxation: District No. ___ Rate ___ Mills	District No. ___ Rate ___ Mills	District No. 115 Rate 54.31 Mills	District No. 112 Rate 63.35 Mills	District No. ___ Rate ___ Mills	District No. ___ Rate ___ Mills	Tax Including State Homestead ___ Mills	State Tax on Non-Homestead 8.92 Mills	Special Taxes	Special Taxes	Total Taxes		Paid	When Paid (Month Day Year)	Number of Receipt	March Settlement 1964	June Settlement 1964	Penalty	November Settlement 1964	Penalty	Collections to First Monday in January 1963	Penalty	Delinquent on First Monday in January 1965	Total Delinquent Tax and Penalty	Remarks
		Dollars	Dollars	Dollars	Dollars	Dollars	Dollars	$ cts.	$ cts.	$ cts.	$ cts.	$ cts.					$ cts.	$ cts.	$ cts.	$ cts.	$ cts.	$ cts.	$ cts.	$ cts.	$ cts.	
													1													
													2													
													3													
													4													
													5													
													6													
													7													
													8													
				N 500									9	PAID IN FULL MAY 5 1964		7855		928.86								
				1895				411.74	16.90			928.86	10	PAID IN FULL OCT 6 1964		10712										
				4697										1st HALF PAID MAY 2 0 1964		7449		334.82		334.82						1334 Paid Under Protest
				1249				658.50	11.14			669.64	11	PAID IN FULL MAY 4 1964				20.00								10257
			62					19.44	.56			20.00	12	PAID IN FULL MAY 4 1964				10.42								
				30				10.16	.26			10.42	13													
													14													
													15													
													16													
													17													
													18													
													19													
													20													
				N 1497 N 1249				U 7444																		
			62 + 3744 3236					W 158062	2886			162892						1294.6		3248.2						
			62 + 4671 4723					160006																		

Real Estate 145-32
LIBRARY FOLDER
BLUEPRINT—CORNELL AUD'N
SUPPLEMENTAL PLAT OF
AUDITOR'S PLAT #3

Real Estate

Assessment Roll and Tax List of Real Property in the Town of Lake Bay

Form 5CD MILLER-DAVIS CO., MINNEAPOLIS

* Indicate Type of Property: R-Residential, C-Commercial, I-Industrial, U-Utility, F-Farm, L-Lakeshore, T-Timber, M-Mineral

Cass County, Minnesota, for Taxes for the Year 1963.

	IN WHOSE NAME ASSESSED	DESCRIPTION OF PROPERTY: SUBDIVISION	Sec. or Lot	Town or Block	Rng.	Number of Acres of Land: Acres	100ths	No. School District	Indicate Homestead Yes or No	Agri. or Non-Agri. Res. Yes or No	* Indicate Type Property	TRUE AND FULL VALUATIONS: LAND Exclusive of Structures and Improvements	BUILDINGS and Other Structures	MACHINERY Permanently Attached to Real Estate	TOTAL True and Full Value	ASSESSED VALUATIONS: RURAL: Homestead Up to $4,000 20%	RURAL: Over $4,000 and Non-Homestead 33⅓%	ALL OTHER: Timber Land Class 1c 20%	ALL OTHER: Homestead Up to $4,000 25%	ALL OTHER: Over $4,000 and Non-Homestead 40%	ALL OTHER: MACHINERY Permanently Attached to Real Estate 33⅓%	ALL OTHER: Seasonal and Recreational Choice 33⅓%	TOTAL ASSESSED VALUE	Total Assessed Value as Equalized by the Board of Review	FINAL EQUALIZED VALUE
												Dollars	Dollars	Dollars	Dollars	Dollars	Dollars	Dollars	Dollars	Dollars	Dollars	Dollars	Dollars	Dollars	Dollars
1		NE¼ of NE¼		11	145	31			115																
2		NW¼ of NE¼																							
3		SW¼ of NE¼																							
4		SE¼ of NE¼																							
5																									
6		NE¼ of NW¼																							
7		NW¼ of NW¼																							
8		SW¼ of NW¼																							
9		SE¼ of NW¼																							
10																									
11		NE¼ of SW¼																							
12		NW¼ of SW¼																							
13		SW¼ of SW¼																							
14		SE¼ of SW¼																							
15																									
16		NE¼ of SE¼																							
17		NW¼ of SE¼																							
18	U. S. of America	SW¼ of SE¼ GOV'T LOT 2																							
19	U. S. of America	SE¼ of SE¼ GOV'T LOT 1																							
20																									

	SOLD FOR TAXES	VALUATIONS BY SCHOOL DISTRICTS AS EQUALIZED BY DEPARTMENT OF TAXATION: District No.... State ..... Mills	District No.... Rate ..... Mills	District No.... Rate ..... Mills	District No.... Rate ..... Mills	District No.... Rate ..... Mills	District No.... Rate ..... Mills	Tax Including State Homestead ..... Mills	State Tax on Non-Homestead ..... Mills	SPECIAL TAXES	SPECIAL TAXES	TOTAL TAXES		PAID	WHEN PAID	Number of Receipt	March Settlement 1964	June Settlement 1964	Penalty	November Settlement 1964	Penalty	Collections to First Monday in January 1963	Penalty	Delinquent on First Monday in January 1963	Total Delinquent Tax and Penalty	REMARKS
		Dollars	Dollars	Dollars	Dollars	Dollars	Dollars	$ cts.	$ cts.	$ cts.	$ cts.	$ cts.			Month Day Year		$ cts.	$ cts.	$ cts.	$ cts.	$ cts.	$ cts.	$ cts.	$ cts.	$ cts.	
1													1													
2													2													
3													3													
4													4													
5													5													
6													6													
7													7													
8													8													
9													9													
10													10													
11													11													
12													12													
13													13													
14													14													
15													15													
16													16													
17													17													
18													18													
19													19													
20													20													

Line 1 MINE POINT
BEGINNING—CONSULT AUDITOR
SUPPLEMENTAL PLAT OF
AUDITOR'S PLAT 43

Assessment Roll and Tax List of Real Property in the Town of Pike Bay

Cass County, Minnesota, for Taxes for the Year 1963.

Form 5CD BUILDERS DIV. MINNEAPOLIS

Real Estate

* Indicate Type of Property: R-Residential, C-Commercial, I-Industrial, U-Utility, F-Farm, L-Lakeshore, T-Timber, M-Mineral

	IN WHOSE NAME ASSESSED	DESCRIPTION OF PROPERTY: SUBDIVISION	Sec. or Lot	Town or Block	Rng	Number of Acres of Land: Acres	100ths	No. School District	Indicate Homestead Yes or No	Agri. or Homes. Recr. Yes or No	* Indicate Type of Prop.	TRUE AND FULL VALUATIONS: LAND Exclusive of Structures and Improvements	BUILDINGS and Other Structures	MACHINERY Permanently Attached to Real Estate	TOTAL True and Full Value	ASSESSED VALUATIONS: RURAL: Homestead Up to $4,000 20%	RURAL: Over $4,000 Homestead 33⅓%	ALL OTHER: Timber Class 2c 20%	ALL OTHER: Homestead Up to $4,000 25%	ALL OTHER: (Over $4,000 and Non-Homestead) 40%	ALL OTHER: MACHINERY Permanently Attached to Real Estate 33⅓%	ALL OTHER: Seasonal and Recreational Units 33⅓%	TOTAL ASSESSED VALUE	Total Assessed Value as Equalized by the Board of Review	FINAL EQUALIZED VALUE
												Dollars	Dollars	Dollars	Dollars	Dollars	Dollars	Dollars	Dollars	Dollars	Dollars	Dollars	Dollars	Dollars	Dollars
1		NE¼ of NE¼	12	145	31			115																	
2		NW¼ of NE¼																							
3		SW¼ of NE¼																							
4		SE¼ of NE¼																							
5																									
6		NE¼ of NW¼																							
7		NW¼ of NW¼																							
8		SW¼ of NW¼																							
9		SE¼ of NW¼																							
10																									
11		NE¼ of SW¼																							
12		NW¼ of SW¼																							
13	U. S. of America	SW¼ of SW¼ GOV'T LOT 1																							
14		SE¼ of SW¼																							
15																									
16		NE¼ of SE¼																							
17		NW¼ of SE¼																							
18		SW¼ of SE¼																							
19		SE¼ of SE¼																							
20																									

	SOLD FOR TAXES	VALUATIONS BY SCHOOL DISTRICTS AS EQUALIZED BY DEPARTMENT OF TAXATION: District No.___ Rate___ Mills	District No.___ Rate___ Mills	District No.___ Rate___ Mills	District No.___ Rate___ Mills	District No.___ Rate___ Mills	District No.___ Rate___ Mills	Tax Including State Homestead ___ Mills	State Tax on Non-Homestead ___ Mills	SPECIAL TAXES	SPECIAL TAXES	TOTAL TAXES		PAID	WHEN PAID	Number of Receipt	March Settlement 1964	June Settlement 1964	Penalty	November Settlement 1964	Penalty	Collections to First Monday in January 1965	Penalty	Delinquent on First Monday in January 1965	Total Delinquent Tax and Penalty	REMARKS
		Dollars	Dollars	Dollars	Dollars	Dollars	Dollars	$ cts.	$ cts.	$ cts.	$ cts.	$ cts.			Month Day Year		$ cts.	$ cts.	$ cts.	$ cts.	$ cts.	$ cts.	$ cts.	$ cts.	$ cts.	
1													1													
2													2													
3													3													
4													4													
5													5													
6													6													
7													7													
8													8													
9													9													
10													10													
11													11													
12													12													
13													13													
14													14													
15													15													
16													16													
17													17													
18													18													
19													19													
20													20													

Left Blank for Use of Auditor

Duplicate Copy of Auditor's Tax List

Form 5CD BILLBOARDS CO., MINNEAPOLIS

Assessment Roll and Tax List of Real Property in the Town of Pike Bay, Cass County, Minnesota, for Taxes for the Year 1963.

* Indicate Type of Property: R-Residential, C-Commercial, I-Industrial, U-Utility, F-Farm, L-Lakeshore, T-Timber, M-Mineral

	IN WHOSE NAME ASSESSED	DESCRIPTION OF PROPERTY: SUBDIVISION	Sec. or Lot	Town or Block	Rng.	Number of Acres of Land: Acres	Tenths	No. School District	Indicate Homestead Yes No	Agri. or Resc. Yes No	* Indicate Type of Property	TRUE AND FULL VALUATIONS: LAND Exclusive of Structures and Improvements (Dollars)	BUILDINGS and Other Structures (Dollars)	MACHINERY Permanently Attached to Real Estate (Dollars)	TOTAL True and Full Value (Dollars)	ASSESSED VALUATIONS: RURAL: Homestead Up to $4,000 20% (Dollars)	RURAL: Over $4,000 and Non-Homestead 33⅓% (Dollars)	ALL OTHER: Timber Land Class 3c 20% (Dollars)	ALL OTHER: Homestead Up to $4,000 25% (Dollars)	ALL OTHER: Over $4,000 and Non-Homestead 40% (Dollars)	ALL OTHER: MACHINERY Permanently Attached to Real Estate 33⅓% (Dollars)	ALL OTHER: Seasonal and Recreational Cabins 33⅓% (Dollars)	TOTAL ASSESSED VALUE (Dollars)	Total Assessed Value as Equalized by the Board of Review (Dollars)	FINAL EQUALIZED VALUE (Dollars)
1		NE¼ of NE¼	13	145	31			115																	
2		NW¼ of NE¼																							
3	U. S. of America	SW¼ of NE¼ GOV'T LOT 5																							
4	U. S. of America	SE¼ of NE¼ GOV'T LOT 6																							
5																									
6	U. S. of America	NE¼ of NW¼ GOV'T LOT 1																							
7	U. S. of America	NW¼ of NW¼ GOV'T LOT 2																							
8	U. S. of America	SW¼ of NW¼ GOV'T LOT 3																							
9	U. S. of America	SE¼ of NW¼ GOV'T LOT 4																							
10																									
11		NE¼ of SW¼																							
12		NW¼ of SW¼																							
13		SW¼ of SW¼																							
14		SE¼ of SW¼																							
15																									
16		NE¼ of SE¼																							
17		NW¼ of SE¼																							
18		SW¼ of SE¼																							
19		SE¼ of SE¼																							
20																									

	SOLD FOR TAXES	VALUATIONS BY SCHOOL DISTRICTS AS EQUALIZED BY DEPARTMENT OF TAXATION: District No. Rate ___ Mills (Dollars)	District No. Rate ___ Mills (Dollars)	District No. Rate ___ Mills (Dollars)	District No. Rate ___ Mills (Dollars)	District No. Rate ___ Mills (Dollars)	District No. Rate ___ Mills (Dollars)	Tax including State Homestead ___ Mills ($ cts.)	State Tax on Non-Homestead ___ Mills ($ cts.)	SPECIAL TAXES ($ cts.)	SPECIAL TAXES ($ cts.)	TOTAL TAXES ($ cts.)		PAID	WHEN PAID (Month Day Year)	Number of Receipt	March Settlement 1964 ($ cts.)	June Settlement 1964 ($ cts.)	Penalty ($ cts.)	November Settlement 1964 ($ cts.)	Penalty ($ cts.)	Collections to First Monday in January 1965 ($ cts.)	Penalty ($ cts.)	Delinquent on First Monday in January 1965 ($ cts.)	Total Delinquent Tax and Penalty ($ cts.)	REMARKS
1													1													
2													2													
3													3													
4													4													
5													5													
6													6													
7													7													
8													8													
9													9													
10													10													
11													11													
12													12													
13													13													
14													14													
15													15													
16													16													
17													17													
18													18													
19													19													
20													20													

Assessment Roll and Tax List of Real Property in the Town of Pike Bay, Cass County, Minnesota, for Taxes for the Year 1963.

Form 1CD Miller-Davis Co., Minneapolis

* Indicate Type of Property: R-Residential, C-Commercial, I-Industrial, U-Utility, F-Farm, L-Lakeshore, T-Timber, M-Mineral

In Whose Name Assessed	Line	Subdivision	Sec. or Lot	Town or Block	Rng.	Acres of Land	No. School District	Indicate Homestead Yes or No	Agricultural Yes or No	Type of Property
	1	N E ¼ of N E ¼	14	145	31		115			
Fred J. Gangelhoff	2	N E ¼ of N E ¼				40		yes / No	No	C
U. S. of America	3	~~S W ¼ of N E ¼~~ GOV'T LOT 5								
U. S. of America	4	~~S E ¼ of N E ¼~~ GOV'T LOT 6								
	5									
U. S. of America	6	~~N E ¼ of N W ¼~~ GOV'T LOT 1								
U. S. of America	7	~~N W ¼ of N W ¼~~ } GOV'T LOT 2								
	8	~~S W ¼ of N W ¼~~ }								
State of Minnesota	9	S E ¼ of N W ¼ GOV'T LOT 4 less Ry Rt								
	10									
U. S. of America	11	~~N E ¼ of S W ¼~~ } GOV'T LOT 3								
	12	~~N W ¼ of S W ¼~~ }								
	13	S W ¼ of S W ¼								
	14	S E ¼ of S W ¼								
	15									
	16	N E ¼ of S E ¼								
	17	N W ¼ of S E ¼								
	18	S W ¼ of S E ¼								
	19	S E ¼ of S E ¼								
	20									
Total						40				

Line	School District No. 115, Rate 33.39 Mills (Dollars)	Tax Including State Homestead	State Tax on Non-Homestead 8.92 Mills	Total Taxes	Paid	When Paid	Number of Receipt	June Settlement 1964	November Settlement 1964	Remarks
1	H 215				2nd HALF PAID	OCT 20 1964	19871			
2	185	135 36	1 66	137 02	1st HALF PAID	MAY 29 1964	16558	68 51	68 51	10328 / 25034
Total	H 215 / 185 / 400	TM 135 36	1 66	137 02				68 51	68 51	

Side tabs	Real Estate; 14-31; Kabekona Point; Harding-Jondahl Add'n; Supplemental Plat of ...; Auditor's Plat #3

Real Estate 145-33

Form 3CD. HILLEBRAND CO., MINNEAPOLIS

Assessment Roll and Tax List of Real Property in the Town of Pike Bay Cass County, Minnesota, for Taxes for the Year 1963.

* Indicate Type of Property: R-Residential, C-Commercial, I-Industrial, U-Utility, F-Farm, L-Lakeshore, T-Timber, M-Mineral

	IN WHOSE NAME ASSESSED	DESCRIPTION OF PROPERTY: SUBDIVISION	Sec. or Lot	Town or Block	Rng.	Number of Acres of Land: Acres	100ths	No. School District	Indicate Homestead Yes or No	Agri. or Rural Resp. Yes or No	* Indicate Type of Property	TRUE AND FULL VALUATIONS: LAND Exclusive of Structures and Improvements	BUILDINGS and Other Structures	MACHINERY Permanently Attached to Real Estate	TOTAL True and Full Value	ASSESSED VALUATIONS: RURAL: Homestead Up to $1,000 20%	RURAL: Over $1,000 and Non-Homestead 33⅓%	ALL OTHER: Timber Land Class 1a 20%	ALL OTHER: Homestead Up to $4,000 25%	ALL OTHER: Over $4,000 and Non-Homestead 40%	ALL OTHER: MACHINERY Permanently Attached to Real Estate 33⅓%	ALL OTHER: Seasonal and Recreational Claims 33⅓%	TOTAL ASSESSED VALUE	Total Assessed Value as Equalized by the Board of Review	FINAL EQUALIZED VALUE
						Acres	100ths					Dollars	Dollars	Dollars	Dollars	Dollars	Dollars	Dollars	Dollars	Dollars	Dollars	Dollars	Dollars	Dollars	Dollars
		N½ of N½	15	145	31			115																	
2		NW¼ of NE¼																							
3		SW¼ of NE¼																							
4		SE¼ of NE¼																							
5																									
6		NE¼ of NW¼																							
7		NW¼ of NW¼																							
8		SW¼ of NW¼																							
9		SE¼ of NW¼																							
10																									
11		NE¼ of SW¼																							
12		NW¼ of SW¼																							
13	Village of Kaw Lake	SW¼ of SW¼						Exempt																	
14		SE¼ of SW¼																							
15																									
16		NE¼ of SE¼																							
17		NW¼ of SE¼																							
18		SW¼ of SE¼																							
19		SE¼ of SE¼																							
20																									

	SOLD FOR TAXES	VALUATIONS BY SCHOOL DISTRICTS AS EQUALIZED BY DEPARTMENT OF TAXATION: District No. ___ Rate ___ Mills	District No. ___ Rate ___ Mills	District No. ___ Rate ___ Mills	District No. ___ Rate ___ Mills	District No. ___ Rate ___ Mills	District No. ___ Rate ___ Mills	Tax including State Homestead ___ Mills	State Tax on Non-Homestead ___ Mills	SPECIAL TAXES	SPECIAL TAXES	TOTAL TAXES		PAID	WHEN PAID	Number of Receipt	March Settlement 1964	June Settlement 1964	Penalty	November Settlement 1964	Penalty	Collections to First Monday in January 1965	Penalty	Delinquent on First Monday in January 1965	Total Delinquent Tax and Penalty	REMARKS
		Dollars	Dollars	Dollars	Dollars	Dollars	Dollars	$ cts.	$ cts.	$ cts.	$ cts.	$ cts.			Month Day Year		$ cts.	$ cts.	$ cts.	$ cts.	$ cts.	$ cts.	$ cts.	$ cts.	$ cts.	
1													1													
2													2													
3													3													
4													4													
5													5													
6													6													
7													7													
8													8													
9													9													
10													10													
11													11													
12													12													
13													13													
14													14													
15													15													
16													16													
17													17													
18													18													
19													19													
20													20													

AL MING COPY

BLUE LINE—TOTALS ADD IN

SUPPLEMENTAL PLAT OF SECTIONS 15 & 16 T145 R31

AUDITOR'S PLAT #3

Assessment Roll and Tax List of Real Property in the Town of Pike Bay

Form 5CD—BRAUER-DAVIS CO., MINNEAPOLIS

* Indicate Type of Property: R-Residential, C-Commercial, I-Industrial, U-Utility, F-Farm, L-Lakeshore, T-Timber, M-Mineral

	IN WHOSE NAME ASSESSED	DESCRIPTION OF PROPERTY: SUBDIVISION	Sec. or Lot	Town or Block	Rng.	Number of Acres of Land (Acres / 100ths)	No. School District	Indicate Homestead Yes or No	Agri. or Rural Rev. Yes or No	* Indicate Type of Property	TRUE AND FULL VALUATIONS: LAND Exclusive of Structures and Improvements (Dollars)	BUILDINGS and Other Structures (Dollars)	MACHINERY Permanently Attached to Real Estate (Dollars)	TOTAL True and Full Value (Dollars)	ASSESSED VALUATIONS: RURAL: Homestead Up to $4,000 20% (Dollars)	RURAL: Over $4,000 and Homestead 33⅓% (Dollars)	RURAL: Timber Class 2a 20% (Dollars)	ALL OTHER: Homestead Up to $4,000 25% (Dollars)	ALL OTHER: Over $4,000 and Non-Homestead 40% (Dollars)	ALL OTHER: MACHINERY Permanently Attached to Real Estate 33⅓% (Dollars)	Resource and Recreational Cabins 33⅓% (Dollars)	TOTAL ASSESSED VALUE (Dollars)	Total Assessed Value as Equalized by the Board of Review (Dollars)	FINAL EQUALIZED VALUE (Dollars)	REMARKS
1	Donald P. & Isabelle L. Bohn	S½ of S½ of S½ of S½	16	145	31	40	115	yes	yes	F															
	U. S. of America																								
2		NW¼ of NW¼ less Pike Bay																							
3		1 ac. m/l in S. end of Lot 4																							
4	Earl W. & Beverly J. Knapp	1 ac. m/l SE cor. SE¼ of Lot 4				1		yes	no	R															
5	R. & V. Campbell	S½ of GOV'T LOT 1 less Bay				12.57		no	yes	F	30	1600 added by BR										4706			
	U. S. of America																								
6		NE¼ of NW¼																							
7	Floyd & Dagmar L. Baird	N½ of N½ of GOV'T LOT 1 less Bay				9.23		yes	no	R															
8	Alice L. Lundegan	SW¼ of NW¼ GOV'T LOT 2				38.36		no	no	F															
9	" "	SE¼ of NW¼ N of Bay				10		no	no	F															
10	Ernest A. Nornberg	S½ of N½ of N½ of NW¼ & S½ of NW¼ of NW¼ less 1 ac. m/l in SE cor. of SW¼ of SW¼				22.74		yes	yes	F															
11	Alice L. Lundegan	NW¼ of SW¼ N of Bay				10		no	no	F															
12	" "	NW¼ of SW¼ N of creek				36		no	yes	F															
13	Fred F. De Witt	SW¼ of SW¼				40		yes	yes	F															
14	Walter A. & Nora O. Raines	SE¼ of SW¼ less 1 ac.				35.66		no	yes	F	8	1 acre deleted on June 4										28			
15	William Eichberg	1 ac. m/l in N. end of SW¼ of SW¼ N of Bay				1		yes	no	R															
16	Gilford A. & Betty J. Reams	NE¼ of NE¼ 2 ac. m/l of SW¼ of NW¼ N of Bay				2		no	no	R															
17	Ruth Lang	½ ac. m/l in N. cor. of SW¼ of SW¼ of NW¼ of Bay				5		yes	no	R															
18	Alfred A. & Helen A. Reams	SW¼ of SW¼ 1½ ac. m/l of SW¼ of SW¼				1.5		yes	no	R		100 added by BR										94			
19	Donald E. & Alice M. Hanson	E½ of E½ of GOV'T LOT 1 less Bay						no	yes	R															
20	Pike Bay Township	N 33' of E 133' of S½ of SW¼				Exempt																			
		(Continued on next page)				258.56																			

Cass County, Minnesota, for Taxes for the Year 1963.

	SOLD FOR TAXES	VALUATIONS BY SCHOOL DISTRICTS AS EQUALIZED BY DEPARTMENT OF TAXATION: District No. 115 Rate 54.35 Mills	District No. 145 Rate 53.35 Mills	District No. ___ Rate ___ Mills	District No. ___ Rate ___ Mills	District No. ___ Rate ___ Mills	Tax Including State Homestead ___ Mills	State Tax on Non-Homestead 8.95 Mills	SPECIAL TAXES	SPECIAL TAXES	TOTAL TAXES	PAID	WHEN PAID (Month Day Year)	Number of Receipt	March Settlement 1964	June Settlement 1964	Penalty	November Settlement 1964	Penalty	Collections to First Monday in January 1965	Penalty	Delinquent on First Monday in January 1965	Total Delinquent Tax and Penalty	REMARKS
		Dollars	Dollars	Dollars	Dollars	Dollars	Dollars	$ cts.	$ cts.	$ cts.	$ cts.		Month Day Year		$ cts.	$ cts.	$ cts.	$ cts.	$ cts.	$ cts.	$ cts.	$ cts.	$ cts.	
1	SOLD FOR TAXES	856 / 330					354.64	2.94			357.08	PAID IN FULL	SEP 29 1964	18166				357.08		Check #9458 Lewis Bros.				10571
2																								
3																								
4			206				69.70				69.70	2nd HALF PAID / 1st HALF PAID	OCT 31 1963 / SEP 22 1964	21944 / 17191				34.85 / 34.85						10178	Check #2
5		174					54.52	1.56			56.08	PAID IN FULL	MAY 29 1964	16503		56.08								10287
6																								
7			420				91.36				91.36	2nd HALF PAID / 1st HALF PAID	OCT 31 1964 / MAY 29 1964	24906 / 16472		45.68		45.68						10344	2.56.00
8			126				42.64	1.20			43.76	2nd HALF PAID / 1st HALF PAID	AUG 26 1964 / MAY 29 1964	16488 / 16483		21.88		21.88						10347	2.50.00
9			36				12.18	1.32			12.50	2nd HALF PAID / 1st HALF PAID	AUG 26 1964 / MAY 29 1964	16458		6.25		6.25						10347	
10		471					91.20				91.20	PAID IN FULL	MAY 8 1964	8090		91.20								10290	
11			186				62.94	1.66			64.60	2nd HALF PAID / 1st HALF PAID	AUG 26 1964 / MAY 29 1964	17583 / 16455		32.30		32.30						10347	2.50.00
12		80					25.08	.72			25.80	2nd HALF PAID / 1st HALF PAID	AUG 26 1964 / MAY 29 1964	17584 / 16456		12.90		12.90						"	"
13		80					25.08				25.08	2nd HALF PAID / 1st HALF PAID	OCT 31 1964 / MAY 29 1964	21191 / 16520		12.54		12.54						10296	2.50.00
14		28					8.78	.24			9.02	PAID IN FULL	JUN 10 1964	14538				9.02		13				10288	2.50.00
15			25				8.46				8.46	Balance Paid / Part Paid	OCT 8 1964 / MAY 18 1964	18344 / 11203		4.25		4.21						10331	
16			165				55.84	1.48			57.32	PAID IN FULL	MAY 11 1964	8732		57.32								10	21.66
17			25				8.46				8.46	Balance Paid / Part Paid	OCT 8 1964 / MAY 18 1964	18246 / 11204		4.25		4.21						10327	2.50.00
18	SOLD FOR TAXES		94				31.80				31.80											31.80		10331
19	SOLD FOR TAXES	133					41.68	1.18			42.86											42.86		Error in Tax, unpaid
20																								
		1411 + 620 = 2031 / 745 + 513 = 1258 / 1816 + 1133 = 2949					460.48 / 383.38 / 983.86	11.22			994.68					594.77						74.66		

Assessment Roll and Tax List of Real Cass County, Minnesota, for Taxes for the Year 1963.

checked 10/25/62

checked 10/25/62

In Pike Bay Twp

SW¼ of S¼ 16-145-31

Form 5CD MILLER-DAVIS CO., MINNEAPOLIS

IN WHOSE NAME ASSESSED	DESCRIPTION OF PROPERTY: SUBDIVISION	Sec. or Lot	Town or Block	Acres
Ward Clark	S 100' of S 548' of S½ of NW¼	16	1465	
LeRoy & Betty M. Ellis	2 N½ of S½ of NW¼ of SW¼ of Rly less sold			
Merle E. Hough	3 145' of S 635' of N 533' of S½ of NW¼ of Rly			
Roy & Martha Hough Steele	4 S 410' of W 635' of N 533' of S½ of NW¼			
State of Minnesota	5 That part of SW¼ of S½ of Rly lying N of Rly			
Torrill & Stella Nestland	6 N½ of S½ of S½ of SW¼ of Rly			
Kiehle Lumber Budget Supply Co	7 N½ of S½ of SW¼ less part sold			
Elmer & Margaret Kreilstrom	8 That part of NW¼ of SW¼ lying N of Rly # 371			
" " "	9 S 165' of N 344' of NW¼ of SW¼			
Wayne E. Heemstra	10 N 264' of W 660' of NW¼ of SW¼			
Kiehle Lumber Budget Supply Co	11 NW¼ of SW¼ less st & 30 acs st of Rly 371			
Elmer & Margaret Kreilstrom	12 Approx 30 acs of NW¼ of SW¼			
Wayne E. Heemstra	13 NW¼ of SW¼ lying S of Rly & Hy #371			
Walter & Nora A. Raines	14 SW¼ of SW¼ of S of #371 less sold			
Clifford & Clara A. Riggles	15 Approx 226' of E 528' of S 302' of S of Rly of SW¼ of SW¼ of Hy #371			
" " "	16 E 302' of S 302' of that part of SW¼ of SW¼ of S of Rly & Hy #371 less			
Donald Rohn	17 SW¼ of SW¼ lying S of Hy #371 less S 302' & less			
Mrs Mary Severson	18 S 302' of S 190' of that part of SW¼ of SW¼			
Clifford & Clara Riggles	19 N½ of that part of SW¼ of SW¼ lying N of Hy #371 & S of Rly less S 302' & less			
Raines & Bertha M. Anderson	20 N½ of that part of SW¼ of SW¼ lying N of Hy #371 & S of Rly less S 302' & less			

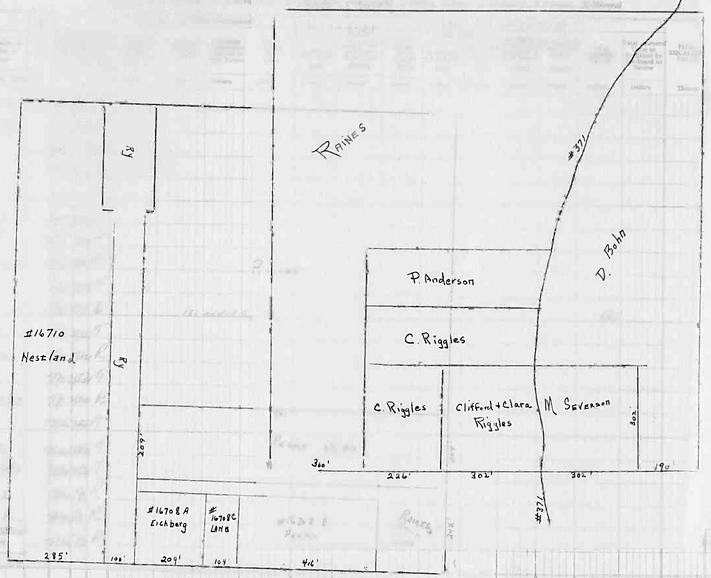

SOLD FOR TAXES	VALUATIONS BY SCHOOL DISTRICTS AS EQUALIZED BY DEPARTMENT OF TAXATION: District No. 115 Rate 39 ½ Mills	District No. 115 Rate 33 ½ Mills	District No. Rate Mills	Tax including State Homestead ½ Mills	State Tax on Non-Homestead ½ Mills	SPECIAL TAXES	SPECIAL TAXES	TOTAL TAXES		PAID	WHEN PAID (Month Day Year)	Number of Receipt	March Settlement 1964	June Settlement 1964	Penalty	November Settlement 1964	Penalty	Collections to First Monday in January 1965	Penalty	Delinquent on First Monday in January 1965	Total Delinquent Tax and Penalty	REMARKS
	Dollars	Dollars	Dollars	Dollars	Dollars	$ cts.	$ cts.	$ cts.					$ cts.	$ cts.	$ cts.	$ cts.	$ cts.	$ cts.	$ cts.	$ cts.	$ cts.	
1		4 8				1 56		1 56	1	2nd HALF PAID OCT 2 9 1964 / 1st HALF PAID MAY 12 1964		19414 / 8747		78								16346
2				75		25 38	66	26 04	2	PAID IN FULL MAY 8 1964 / 2nd HALF PAID JUN 1 8 1964		8079		26 04								16253
3				4 65		22 00		22 00	3	1st HALF PAID MAY 2 9 1964		19201 / 15760		11 00		11 00						16332
4		6		127		42 48	14	44 12	4											44 12	48 53	101196
5									5													
6		26				626	18	6 44	6	PAID IN FULL MAY 8 1964		8087		6 44								
7		46				1254	36	12 90	7	PAID IN FULL MAY 2 9 1964		15845		12 90								16332
8		4				626	04	1 30	8	2nd HALF PAID OCT 3 1 1964 / 1st HALF PAID MAY 2 7 1964		8819 / 11910				65						16338
9		4				126	04	1 30	9											1 30	1 42	22331
10	SOLD FOR TAXES			585		12786	522	203 18	10	PAID IN FULL MAY 2 9 1964		16515		203 18								16333
11	SOLD FOR TAXES	15				470	14	4 84	11	PAID IN FULL MAY 2 9 1964		16845		4 84		Refunded 4 84						See Receipt # 452
12		277				3680	248	84 28	12	2nd HALF PAID OCT 3 1 1964 / 1st HALF PAID MAY 2 7 1964		8819 / 11910		44 64		44 64						16338
13		10				314	08	3 22	13	PAID IN FULL MAY 2 9 1964		16514		3 22								16333
14	SOLD FOR TAXES	125				3918	112	40 30	14											40 30	40 84	
15		16				314		3 14	15											3 14	3 45	
16		16				314		3 14	16											3 14	3 45	
17		12				376		3 76	17	PAID IN FULL SEP 2 9 1964 / 2nd HALF PAID OCT 2 9 1964 / 1st HALF PAID MAY 5 1964		19844 / 20746 / 11082		11 67		3 76 / 11 67		Check # 7463	Check #			
18			4 69			2334		23 34	18													16333
19			268			90 68		90 68	19											90 68	99 75	102858
20			154			52 12		52 12	20	2nd HALF PAID JUL 7 1964 / 1st HALF PAID MAY 2 9 1964		6987 / 16507		26 06		26 06						104336
	4 32		5 66	4 598	4 16	6 74																
	4 32		7 87	12 82	14 54	46	11 46	632 66						85 42		48 66				133 08		
	532		13 43	18 78		621 20																

Assessment Roll and Tax List of Real

checked 10/25/62

Form 3CD—McGERRAN CO., MINNEAPOLIS

IN WHOSE NAME ASSESSED	DESCRIPTION OF PROPERTY: SUBDIVISION	Sec. or Lot	Town or Block
Hewlett Clark	1 E 100' of S 548' of W 1/2 of NW 1/4	16	145
LeRoy & Betty M. Ellis	2 NE 1/4 of SW 1/4 lying N of Ry less sold		
Merle E. Hough	3 S 145' of E 635' of N 533' of NW 1/4 of SW 1/4 E of Ry		
Roy & Martha Hough Goode	4 S 440' of W 635' of N 533' of NW 1/4 of SW 1/4		
State of Minnesota	5 That part of NW 1/4 of SW 1/4 S of creek		
Terrill & Stella Nettland	6 NW 1/4 of SW 1/4 of SW 1/4 W of Ry		
Walker Lumber Bridge & Supply Co.	7 NE 1/4 of SW 1/4 less part sold		
Elmer & Margaret Kreilstrom	8 That part of NW 1/4 of SW 1/4 lying W of Ry & of NW 1/4 #371		
" " "	9 S 165' of N 264' of NW 1/4 of SW 1/4		
Wayne E. Heemstra	10 N 264' of S 528' of W 1/2 of NW 1/4 of SW 1/4		
Walker Lumber Bridge & Supply Co.	11 NW 1/4 of SW 1/4 less st & so acc st of #371		
Elmer & Margaret Kreilstrom	12 Upper st & acc of NW 1/4 of SW 1/4		
Wayne E. Heemstra	13 NW 1/4 of SW 1/4 lying E of Ry of W 1/4 #371		
Walter & Nora A. Raines	14 SW 1/4 of SW 1/4 st of #371 less sold		
Clifford R. & Clara A. Ruggles	15 W 322' of E 528' of S 302' of S 1/2 of SW 1/4 of SW 1/4 #371		
" " "	16 E 528' of S 302' of that part of W 1/2 of SW 1/4 of SW 1/4 of SW 1/4 of SW 1/4 of SW 1/4 #371 less S 302'		
Donald Bohn	17 SW 1/4 of SW 1/4 E of Ry of SW 1/4 of SW 1/4 #371 less S 302'		
Mrs. Mary Lawson	18 W 322' of S 302' of that part of SW 1/4 of SW 1/4 E of Ry		
Clifford & Clara Ruggles	19 W 1/2 of that part of SW 1/4 of SW 1/4 S of creek N of S 302' of SW 1/4 of SW 1/4 E of Ry		
Raines & Bertha M. Anderson	20 W 1/2 of that part of SW 1/4 of SW 1/4 S of creek N of S 302' of SW 1/4 of SW 1/4 E of Ry		

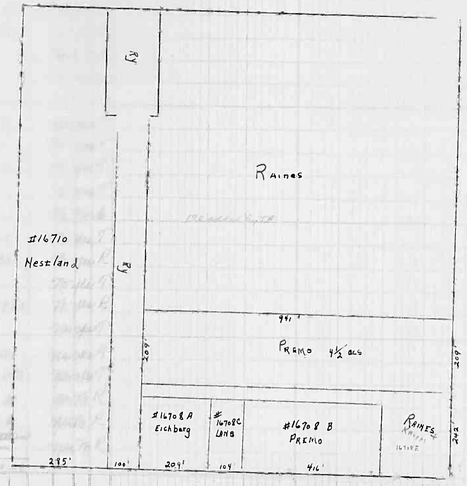



...ithore, T-Timber, M-Mineral

VALUATIONS: MACHINERY Permanently Attached to Real Estate 33⅓%	Seasonal and Recreational Cabins 33⅓%	TOTAL ASSESSED VALUE	Total Assessed Value as Equalized by the Board of Review	FINAL EQUALIZED VALUE
Dollars	Dollars	Dollars	Dollars	Dollars
		585		

	SOLD FOR TAXES	VALUATIONS BY SCHOOL DISTRICTS AS EQUALIZED BY DEPARTMENT OF TAXATION: District No. 20 / No. 115 / No. 115 / No. ___ / No. ___	Rate ___ Mills	Rate 34 / 40 Mills	Rate 34 / 40 Mills	Rate 34 / 40 Mills	Rate ___ Mills	Tax Including State Homestead ___ Mills	State Tax on Non-Homestead 8.94 Mills	SPECIAL TAXES	SPECIAL TAXES	TOTAL TAXES		PAID	WHEN PAID (Month Day Year)	Number of Receipt	March Settlement 1964	June Settlement 1964	Penalty	November Settlement 1964	Penalty	Collections to First Monday in January 1965	Penalty	Delinquent on First Monday in January 1965	Total Delinquent Tax and Penalty	REMARKS
		Dollars	Dollars	Dollars	Dollars	Dollars	Dollars	$ cts.	$ cts.	$ cts.	$ cts.	$ cts.					$ cts.	$ cts.	$ cts.	$ cts.	$ cts.	$ cts.	$ cts.	$ cts.	$ cts.	
1			H 5					156				156	1	2nd HALF PAID OCT 2 8 1964 1st HALF PAID MAY 12 1964	12074 8249			78		78						10346 25247
2					75			2538	66			2604	2	PAID IN FULL MAY 8 1964 2nd HALF PAID JUN 18 1964	8079			2604								10352
3					H 65			2200				2200	3	1st HALF PAID MAY 29 1964	8701 15761			1100		1100						10372
4			L		127			4298	114			4412	4											44.12	45 52	10128
5													5													
6			26					626	18			644	6	PAID IN FULL MAY 8 1964	8087			644								10322
7			48					1254	36			1290	7	PAID IN FULL MAY 29 1964	8845			1290								10372
8			4					126	04			130	8	2nd HALF PAID OCT 8 1964 1st HALF PAID MAY 2 1964	12819 11910			65		61						10338 25067
9			4					126	04			130	9											130	1.43	" 22331
10	SOLD FOR TAXES				585			19796	522			20318	10	PAID IN FULL MAY 29 1964	16515			20318								10373
11	SOLD FOR TAXES		15					470	14			484	11	PAID IN FULL MAY 29 1964	16844			484		Refunded 4.84 3-2-66					See Abst. # 452	
12			277					8680	248			8928	12	2nd HALF PAID OCT 3 1 1964 1st HALF PAID MAY 27 1964	12819 11910			4464		4464						10338 25067
13			10					314	08			322	13	PAID IN FULL MAY 29 1964	16515			322								10373
14	SOLD FOR TAXES		125					3918	112			4030	14											39.30		10267
15			H 16					314				314	15											3.14	3.45	10258
16			H 10					314				314	16											3.14	3.45	10258
17	SOLD FOR TAXES		H 12					376				376	17	PAID IN FULL SEP 29 1964 2nd HALF PAID OCT 2 1964	12066 12749			3.76 1167				Abst. # 9465	Cancel Lien			10321
18					H 69			2334				2334	18	1st HALF PAID MAY 25 1964	11702			1167								10333 25030
19					#268			9068				9068	19											90.68	99.75	10358
20					#154			5212				5212	20	2nd HALF PAID JUL 7 1964 1st HALF PAID MAY 29 1964	16987 16515			2606		2606						10324
			H 27		6	1.4598		4166.74																		
			475		28	76.1482		14544.46	1146			13266						35142		28146				182.68		
			532		343	1878		6212.20																		

Assessment Roll and Tax List of Real Property in the Town of Little Boy

Form 5CD · MILLER-DAVIS CO., MINNEAPOLIS

* Indicate Type of Property: R-Residential, C-Commercial, I-Industrial, U-Utility, F-Farm, L-Lakeshore, T-Timber, M-Mineral

In Whose Name Assessed	Description of Property: Subdivision	Sec or Lot	Town or Block	Rng.	Number of Acres of Land (Acres 100ths)	No. School District	Indicate Homestead Yes or No	Agr. or Resd. Res. Yes or No	* Indicate Type Property	True and Full Valuations: Land Exclusive of Structures and Improvements	Buildings and Other Structures	Machinery Permanently Attached to Real Estate	Total True and Full Value	Assessed Valuations: Rural: Homestead Up to $4,000 20%	Rural: Over $4,000 and Non-Homestead 33⅓%	All Other: Timber Land Class 3c 20%	All Other: Homestead Up to $4,000 25%	All Other: Over $4,000 and Non-Homestead 40%	All Other: Machinery Permanently Attached to Real Estate 33⅓%	All Other: Seasonal and Recreational Cabins 33⅓%	Total Assessed Value	Total Assessed Value as Equalized by the Board of Review	Final Equalized Value
					Acres					Dollars	Dollars	Dollars	Dollars	Dollars	Dollars	Dollars	Dollars	Dollars	Dollars	Dollars	Dollars	Dollars	Dollars
Hiram A. Clark	1 E100' of S548' of N½ of NW¼	16	145	31	126	115	Yes	Yes	F														
Le Roy J. & Betty M. Ellis	2 N½ of SW¼ of SW¼ of S½ of Rly. less 5 A.				27		No	No	R														
Nellie E. Hough	3 W145' of E635' of N533' of NW¼ of SW¼ of Rly.						Yes	No	R														
Roy J. & Martha Hough Goode	4 E490' of W635' of N533' of NW¼ of SW¼						No	No	C														
State of Minnesota	5 That part of SW¼ of SW¼ of Rly.																						
Lorell & Stella Nettevik	6 NW¼ of SW¼ of S½ of Rly.				10		No	Yes	T														
Kheler Lumber Budget Supply Co.	7 NW¼ of SW¼ less that part of Rly.				30		No	Yes	T														
Elmer & Margaret Kreilstrom	8 That part of NW¼ of SW¼ lying N of Rly. #371				10		No	Yes	T														
" " "	9 E165' of N264' of NW¼ of SW¼						No	Yes	T														
Wayne E. Heemstra	10 N264' of E of W of NW¼ of SW¼						No	No	C		126 assessed by TC									585			
Kheler Lumber Budget Supply Co	11 NW¼ of SW¼ less 30 acres at Rly. #371				10		No	Yes	T														
Elmer & Margaret Kreilstrom	12 Approx. 30 acres of NW¼ of SW¼ of Rly. #371				30		No	Yes	R														
Wayne E. Heemstra	13 NW¼ of SW¼ lying S of Rly. #371						No	Yes	T														
Walter & Nora D. Raines	14 SW¼ of SW¼ at Rly. #371 less 5 A.				2920		No	Yes	R														
Clifford R. & Clara A. Riggles	15 W 226' of E 528' of S 302' of SW¼ of SW¼ of SW¼ of Rly. #371						Yes	Yes	T														
" " "	16 E 302' of S 302' of that part of SW¼ of SW¼ of SW¼ of Rly. #371				2		Yes	Yes	T														
Donald Cohn	17 SW¼ of SW¼ E of Rly. #371 less 5 A.				680		Yes	Yes	T														
Mrs. Mary Severson	18 N 302' of S 604' of that part of SW¼ of SW¼ lying W of Rly. #371				2		No	No	R														
Clifford & Clara Riggles	19 N½ of that part of SW¼ of SW¼ lying W of Rly. #371 less 2 A.				2		Yes	No	R														
Palmer J. & Bertha M. Anderson	20 N½ of that part of SW¼ of SW¼ lying W of Rly. #371 less 2 A.				2		Yes	No	R														
					16026																		

Cass County, Minnesota, for Taxes for the Year 1963.

	Sold for Taxes	Valuations by School Districts as Equalized by Department of Taxation: District No. 115 Rate 34.13 Mills	Rate 34.13 Mills	Rate 33.23 Mills	Rate ___ Mills	Rate ___ Mills	Tax Including State Homestead	State Tax on Non-Homestead 8.92 Mills	Special Taxes	Special Taxes	Total Taxes	Paid	When Paid (Month Day Year)	Number of Receipt	March Settlement 1964	June Settlement 1964	Penalty	November Settlement 1964	Penalty	Collections to First Monday in January 1965	Penalty	Delinquent on First Monday in January 1965	Total Delinquent Tax and Penalty	Remarks
		Dollars	Dollars	Dollars	Dollars	Dollars	$ cts.	$ cts.	$ cts.	$ cts.	$ cts.				$ cts.	$ cts.	$ cts.	$ cts.	$ cts.	$ cts.	$ cts.	$ cts.	$ cts.	
1		N 6					156				156	2nd HALF PAID	OCT 28 1964	19714		78		78						
												1st HALF PAID	MAY 12 1964	8249										10346
2			75				2538	66			2604	PAID IN FULL	MAY 8 1964	8079		2604								
												2nd HALF PAID	JUN 18 1964											
3			H 65				2200				2200	1st HALF PAID	MAY 29 1964	16761		1100		11.00						10332
4		6		127			4298	114			4412											4412	2 48.53	10386
5																								
6		26					626	18			644	PAID IN FULL	MAY 8 1964	8087		644								
7		46					1254	36			1290	PAID IN FULL	MAY 29 1964	16845		1290								10312
8		4					126	04			130	2nd HALF PAID	OCT 31 1964	20519				65						
												1st HALF PAID	MAY 27 1964	11910		65								10335
9		4					126	04			130													
10	SOLD FOR TAXES		585				19796	522			20318	PAID IN FULL	MAY 29 1964	16547		20318								10313
11	SOLD FOR TAXES	15					470	14			484	PAID IN FULL	MAY 29 1964	16846		484		Reinstated 4 84						
												2nd HALF PAID	OCT 31 1964	20519				4464						10372
12		277					3680	248			3928	1st HALF PAID	MAY 27 1964	11910		4464								10338
13	SOLD	10					314	08			322	PAID IN FULL	MAY 29 1964	16514		322								10293
14	SOLD FOR TAXES	125					3918	112			4030											4030		10267
15		H 10					314				314											3114	2 340	10258
16		H 10					314				314											3114	2 340	10258
17	SOLD FOR TAXES	H 12					376				376	PAID IN FULL	SEP 29 1964	19644				3.76		Whole # 946.3		Cancel Penalty		10371
18			N 69				2334				2334	2nd HALF PAID	OCT 28 1964	20748				1167						
												1st HALF PAID	MAY 25 1964	11702		1167								10332
19			H 268				9068				9068											90.68	2 997.70	10258
20			H 154				5212				5212	2nd HALF PAID	JUL 7 1964	16987		2606		26.06						
												1st HALF PAID	MAY 29 1964	16587		2606						1982.66		10376
		H 37	H 1,016	H 870	H 154		H 16,674																	
		H 95	H 2,921	H 1,482			H 4,544	1146			63266					35142		4856						
		532	3,937	1,870			21120																	

Real Estate

Form 5CD · MILLER-DAVIS CO., MINNEAPOLIS

AT MINN. POINT

ELECTRIC—CONDEMNED AND IN USE

AUDITOR'S PLAT 69

Assessment Roll and Tax List of Real Property in the Town of Pike Bay

Form SCD BILLES-DAVIS CO., MINNEAPOLIS

* Indicate Type of Property: R-Residential, C-Commercial, I-Industrial, U-Utility, F-Farm, L-Lakeshore, T-Timber, M-Mineral

	IN WHOSE NAME ASSESSED	DESCRIPTION OF PROPERTY: SUBDIVISION	Sec. or Lot	Town or Blog.	Number of Acres of Land: Acres	100ths	No. School District	Indicate Homestead Yes or No	Agricultural Homestead Yes or No	Indicate Type of Property	TRUE AND FULL VALUATIONS: LAND Exclusive of Structures and Improvements	BUILDINGS and Other Structures	MACHINERY Permanently Attached to Real Estate	TOTAL True and Full Value	ASSESSED VALUATIONS: RURAL: Homestead Up to $4,000 20%	RURAL: Over $4,000 and Non-Homestead 33⅓%	ALL OTHER: Timber Land Class 3a 20%	ALL OTHER: Homestead Up to $4,000 25%	ALL OTHER: Over $4,000 and Non-Homestead 40%	ALL OTHER: MACHINERY Permanently Attached to Real Estate 33⅓%	ALL OTHER: Seasonal and Recreational Cabins 33⅓%	TOTAL ASSESSED VALUE	Total Assessed Value as Equalized by the Board of Review	FINAL EQUALIZED VALUE	REMARKS
											Dollars	Dollars	Dollars	Dollars	Dollars	Dollars	Dollars	Dollars	Dollars	Dollars	Dollars	Dollars	Dollars	Dollars	
1	Harold L. & Donna M. Lehrke	GOV'T LOT 1 except Beg. at NE cor. thereof Rly.			17.145	31	115	yes	yes	F															
2	" " "	Mark Rly. 10 acs of GOV'T LOT 2 less Rly			10			yes	yes	F															
3	The Northwest Paper Company	GOV'T LOT 7 less Rly R/W			72.96			No	yes	T															
4	The Northwest Paper Company	GOV'T LOT 8 " "						No	yes	T															
5	Floyd R. & Dagmar L. Baird	E½ acs of GOV'T LOT 1 less Hwy			10			yes	yes	F															
6	Hubert D. & Louise E. Ledebuer	NE¼ NW¼ GOV'T LOT 3 less Rly R/W & Hwy			43.40			yes	yes	R		600 assd. by T.B.									11.162				
7	State of Minnesota	NW¼ NW¼ GOV'T LOT 4 " 41.12																							
8	Oscar & Ethelwyn Eidsness	41.12 acs of GOV'T LOT 4			41.12			yes	yes	F															
9	Peter Paul Lower Company	Parts of GOV'T LOTS 2-3-4						No	No	T															
10	Hubert D. & Louise E. Ledebuer	GOV'T LOT 2 less Rly R/W & less mortgage			31.20			yes	yes	F															
11	State of Minnesota	NE¼ NW¼																							
12	State of Minnesota	NW¼ NW¼																							
13	Frank & Johanna Elliott	SW¼ NW¼			40			yes	yes	F															
14	Kneeland & Lurley McLeod	SE¼ NW¼ less 1 acre S.D. 24			40			yes	yes	R															
15	Joseph & Florence Keough	S 225 ft of E 1/2 of S½ of S½						yes	No	R		75 assd. by T.B.									11.88				
16	State of Minnesota	NE¼ NE¼																							
17	The Northwest Paper Company	NW¼ NE¼									MINNESOTA TREE GROWTH														
18	Louis & Bertha Bisson	SW¼ NE¼			40			No	yes	T															
19	Harry E. & Bertha B. Brannon	N½ of SE¼			20			yes	yes	R															
20	The Northwest Paper Company	N½ of S½ of S½									MINNESOTA TREE GROWTH														
		Continued next page			350.94																				

Cass County, Minnesota, for Taxes for the Year 1963.

	SOLD FOR TAXES	VALUATIONS BY SCHOOL DISTRICTS AS EQUALIZED BY DEPARTMENT OF TAXATION: District No. 112 Rate 36 Mills	District No. 115 Rate 32 Mills	District No. ___ Rate ___ Mills	District No. ___ Rate ___ Mills	District No. ___ Rate ___ Mills	Tax including State Homestead 8.9 Mills	State Tax on Non-Homestead 8.9 Mills	SPECIAL TAXES	SPECIAL TAXES	TOTAL TAXES	PAID	WHEN PAID (Month Day Year)	Number of Receipt	March Settlement 1964	June Settlement 1964	Penalty	November Settlement 1964	Penalty	Collections to First Monday in January 1965	Penalty	Delinquent on First Monday in January 1965	Total Delinquent Tax and Penalty	REMARKS
		Dollars	Dollars	Dollars	Dollars	Dollars	Dollars		$ cts.	$ cts.	$ cts.		Month Day Year		$ cts.	$ cts.	$ cts.	$ cts.	$ cts.	$ cts.	$ cts.	$ cts.	$ cts.	
1		H 116					3636				3636	PAID IN FULL	MAY 18 1964			3636								10266
2		H 12					376				376	PAID IN FULL	MAY 18 1964	8892		376								
3		72					2256	64			2320	PAID IN FULL	MAY 29 1964											M W Paper 21872
4		74					2320	66			2386	PAID IN FULL	MAY 29 1964	13714		4								"
5		H 15					470				470	1st HALF PAID	OCT 31 1964	20960				235						10344
6		H 143					5108				5108	2nd HALF PAID	MAY 29 1964	16472		235								
7												PAID IN FULL	MAY 29 1964	12300		5108								10230
8		H 256					8022				8022	2nd HALF PAID	SEP 15 1964	7774										
9			20				676	18			694	1st HALF PAID	MAY 29 1964	10269		4011		40.11						10264
10		H 262					8210				8210	PAID IN FULL	MAY 29 1964	16448		694								10343
11														12300		8210								10230
12																								
13		H 76					2382				2382											23.82	26.20	10355
14		H 83					2602				2602											26.02		10245
15			H 38				1286				1286	PAID IN FULL	MAY 29 1964	16453		1286								10254
16																								
17																								
18		60					1880	54			1934	PAID IN FULL	MAY 20 1964	10998		1934								10352
19		H 68					2132				2132	PAID IN FULL	MAY 18 1964	9990		21.32								10353
20																								
		H1051 H 38 1089					W 39394																	
		246					Tw. 1962	202			41558					28.38		40.41				49.89		
		1297 58 1355					41356																	

Real Estate

Form 5CD MILLS-BARNES CO. MINNEAPOLIS

Assessment Roll and Tax List of Real Property in the Town of Pike Bay

* Indicate Type of Property: R-Residential, C-Commercial, I-Industrial, U-Utility, F-Farm, L-Lakeshore, T-Timber, M-Mineral

(1) WHOSE NAME ASSESSED		DESCRIPTION OF PROPERTY: SUBDIVISION	Sec. or Lot	Town or Block	Rng	Number of Acres of Land: Acres	Hundths	No. School District	Indicate Homestead Yes or No	Agri. or Rural Yes or No	Indicate Type of Property	TRUE AND FULL VALUATIONS: LAND Exclusive of Structures or Improvements	BUILDINGS and Other Structures	MACHINERY Permanently Attached to Real Estate	TOTAL True and Full Value	ASSESSED VALUATIONS: RURAL: Homestead Up to $4,000 20%	RURAL: Over $4,000 and Non-Homestead 33⅓%	ALL OTHER: Timber Land Class 3e 20%	ALL OTHER: Homestead Up to $4,000 25%	ALL OTHER: Over $4,000 and Non-Homestead 40%	ALL OTHER: MACHINERY Permanently Attached to Real Estate 33⅓%	ALL OTHER: Seasonal and Recreational Cabins 33⅓%	TOTAL ASSESSED VALUE	Total Assessed Value as Equalized by the Board of Review	FINAL EQUALIZED VALUE
												Dollars	Dollars	Dollars	Dollars	Dollars	Dollars	Dollars	Dollars	Dollars	Dollars	Dollars	Dollars	Dollars	Dollars
	1	NE¼ of NE¼	17	145	31			115																	
	2	NW¼ of NE¼																							
	3	SW¼ of NE¼																							
	4	SE¼ of NE¼																							
State of Minnesota	5	GOV'T LOT 5 less Ry R/W																							
	6	NE¼ of NW¼																							
	7	NW¼ of NW¼																							
	8	SW¼ of NW¼																							
	9	SE¼ of NW¼																							
State of Minnesota	10	GOV'T LOT 6 less Ry R/W																							
	11	NE¼ of SW¼																							
	12	NW¼ of SW¼																							
	13	SW¼ of SW¼																							
	14	SE¼ of SW¼																							
	15																								
	16	NE¼ of SE¼																							
	17	NW¼ of SE¼																							
	18	SW¼ of SE¼																							
	19	SE¼ of SE¼																							
	20																								

	SOLD FOR TAXES	VALUATIONS BY SCHOOL DISTRICTS AS EQUALIZED BY DEPARTMENT OF TAXATION: District No. Rate Mills Dollars	District No. Rate Mills Dollars	District No. Rate Mills Dollars	District No. Rate Mills Dollars	District No. Rate Mills Dollars	District No. Rate Mills Dollars	Tax including State Homestead Mills $ cts.	State Tax on Non-Homestead Mills $ cts.	SPECIAL TAXES $ cts.	SPECIAL TAXES $ cts.	TOTAL TAXES $ cts.		PAID	WHEN PAID Month Day Year	Number of Receipt	March Settlement 1964 $ cts.	June Settlement 1964 $ cts.	Penalty $ cts.	November Settlement 1964 $ cts.	Penalty $ cts.	Collections to First Monday in January 1965 $ cts.	Penalty $ cts.	Delinquent on First Monday in January 1965 $ cts.	Total Delinquent Tax and Penalty $ cts.	REMARKS
1													1													
2													2													
3													3													
4													4													
5													5													
6													6													
7													7													
8													8													
9													9													
10													10													
11													11													
12													12													
13													13													
14													14													
15													15													
16													16													
17													17													
18													18													
19													19													
20													20													

Assessment Roll and Tax List of Real Property in the Town of Pike Bay

Form 5CD WILLIAMSON-DULUTH, MINNESOTA

* Indicate Type of Property: R-Residential, C-Commercial, I-Industrial, U-Utility, F-Farm, L-Lakeshore, T-Timber, M-Mineral

	In Whose Name Assessed	Description of Property: Subdivision	Sec. or Lot	Town or Block	Rng.	Number of Acres of Land (Acres / 100ths)	No. School District	Indicate Homestead Yes or No	Agricultural Yes or No	Indicate Type of Property	True and Full Valuations: Land Exclusive of Structures and Improvements	Buildings and Other Structures	Machinery Permanently Attached to Real Estate	Total True and Full Value	Assessed Valuations: Rural: Homestead Up to $4,000 20%	Rural: Over $4,000 and Non-Homestead 33⅓%	All Other: Timber Land Class 3a 20%	All Other: Homestead Up to $4,000 25%	All Other: Over $4,000 and Non-Homestead 40%	All Other: Machinery Permanently Attached to Real Estate 33⅓%	All Other: Seasonal and Recreational Cabins 33⅓%	Total Assessed Value	Total Assessed Value as Equalized by the Board of Review	Final Equalized Value	Remarks
						Acres					Dollars	Dollars	Dollars	Dollars	Dollars	Dollars	Dollars	Dollars	Dollars	Dollars	Dollars	Dollars	Dollars	Dollars	
1	State of Minnesota	GOVT LOT 5 lies Nw Rly	12	145	31		1.15																		
2	State of Minnesota	GOVT LOT 6 " "																							
3	John Hamer Lessee & Market	GOVT LOT 9 " "				35 42		No	yes	T															
4	State of Minnesota	GOVT LOT 10 " "																							
5																									
6	Philip & Lucille B. Sweeney	GOVT LOT 7 " "				40 43		Yes	yes	F															
7	The Northwest Paper Company	GOVT LOT 1 " "									MINNESOTA TREE GROWTH														
8	Roy Stu	GOVT LOT 2 " "				37		No	yes	T															
9	State of Minnesota	GOVT LOT 8 " "				39 57																			
10																									
11	The Northwest Paper Company	NE¼NE¼SW¼									MINNESOTA TREE GROWTH														
12	The Northwest Paper Company	GOVT LOT 3									MINNESOTA TREE GROWTH														
13	The Northwest Paper Company	GOVT LOT 4									MINNESOTA TREE GROWTH														
14	The Northwest Paper Company	SE¼NE¼SW¼									MINNESOTA TREE GROWTH														
15																									
16	John Hamer Lessee & Market	NE¼SE¼				40		No	yes	T															
17	" "	NW¼NW¼SE¼				40		No	yes	T															
18	The Northwest Paper Company	SW¼NE¼SW¼ lies E. 330' of Ely									MINNESOTA TREE GROWTH														
19	John Hamer Lessee & Market	SE¼SE¼				40		No	yes	F															
20	Lucie H. Hessler	N. 330' of Ely 330' of W½				5		No	yes	F															
						277 97																			

Cass County, Minnesota, for Taxes for the Year 1963.

	Sold for Taxes	Valuations by School Districts as Equalized by Department of Taxation: District No. / Rate / Mills / Dollars	District No. / Rate / Mills / Dollars	District No. 15 / Rate 31 / Mills / Dollars	District No. / Rate / Mills / Dollars	District No. / Rate / Mills / Dollars	District No. / Rate / Mills / Dollars	Tax including State Homestead Mills $ cts.	State Tax on Non-Homestead 2.9 Mills $ cts.	Special Taxes $ cts.	Special Taxes $ cts.	Total Taxes $ cts.	Paid	When Paid (Month Day Year)	Number of Receipt	March Settlement 1964 $ cts.	June Settlement 1964 $ cts.	Penalty $ cts.	November Settlement 1964 $ cts.	Penalty $ cts.	Collections to First Monday in January 1965 $ cts.	Penalty $ cts.	Delinquent on First Monday in January 1965 $ cts.	Total Delinquent Tax and Penalty $ cts.	Remarks
1																									
2																									
3				48				1504	42			1546	3	PAID IN FULL OCT 20 1964	18934				15 46	54					10231
4																									
5																									
6				48				2758				2758	2nd 6	HALF PAID OCT 31 1964 1st HALF PAID MAY 29 1964	20490 14740		13 79		13 79					10243	25 04
7																									
8	SOLD FOR TAXES			79				2476	70			2546	8										25 46		a certificate of delinquency
9																									
10																									
11																									
12																									
13																									
14																									
15																									
16				53				1660	48			1708	16	PAID IN FULL OCT 20 1964	18933				17 08	1 20					10233
17				53				1660	48			1708	17	PAID IN FULL OCT 20 1964					17 08						
18																									
19				40				2820	80			2900	19	PAID IN FULL OCT 20 1964	18936				29 00	1 01					10251
20				45 N 133 323 456				1410				1410	20	PAID IN FULL JUN 15 1964	14026				14 10	21					10132
							a	14288	288			14576					13 79		146				25 46		

Form 5CD McLaughlin Co., Minneapolis

Assessment Roll and Tax List of Real Property in the Town of Pike Bay, Cass County, Minnesota, for Taxes for the Year 1963.

* Indicate Type of Property: R-Residential, C-Commercial, I-Industrial, U-Utility, F-Farm, L-Lakeshore, T-Timber, M-Mineral

	In Whose Name Assessed		Description of Property: Subdivision	Sec. or Lot	Town. or Block	Rng.	Number of Acres of Land (Acres / 100ths)	Sch. District	Indicate Homestead Yes or No	Agri. or Resc. Rev. Yes or No	Indicate Type of Property	True and Full Valuations: Land Exclusive of Structures and Improvements	Buildings and Other Structures	Machinery (Permanently Attached to Real Estate)	Total True and Full Value	Assessed Valuations: Rural: Homestead Up to $4,000 20%	Rural: Over $4,000 and Non-Homestead 33⅓%	All Other: Timber Land Class 3a 20%	All Other: Homestead Up to $4,000 25%	All Other: Over $4,000 and Non-Homestead 40%	All Other: Machinery Permanently Attached to Real Estate 33⅓%	All Other: Seasonal and Recreational Cabins 33⅓%	Total Assessed Value	Total Assessed Value as Equalized by the Board of Review	Final Equalized Value	Remarks
												Dollars	Dollars	Dollars	Dollars	Dollars	Dollars	Dollars	Dollars	Dollars	Dollars	Dollars	Dollars	Dollars	Dollars	
1	The Northwest Paper Company		NE¼NE¼ less 7.6¼	19	145	31	115		No	yes	F															
2	The Northwest Paper Company		NW¼NE¼																							
3	The Northwest Paper Company		SW¼NE¼																							
4	The Northwest Paper Company		SE¼NE¼																							
5	Duane Anderson		7.6¼ of 7.6¼ of 7.6¼				10		No	yes	T															
6	The Northwest Paper Company		NE¼SW¼																							
7	The Northwest Paper Company		GOV'T LOT 1 (NW¼SW¼)																							
8	The Northwest Paper Company		GOV'T LOT 2																							
9	The Northwest Paper Company		SE¼SW¼																							
10																										
11	State of Minnesota		NE¼SW¼																							
12	Adolph & Edward Lehnke		GOV'T LOT 3				37.77		No	yes	T															
13	" " "		GOV'T LOT 4				38.88		No	yes	T															
14	" " "		SE¼SW¼				40		No	yes	T															
15																										
16	Ernest L. Demming		NE¼SE¼				40		No	yes	T															
17	State of Minnesota		NW¼SE¼																							
18	State of Minnesota		SW¼SE¼																							
19	Emil Erlandson		SE¼SE¼				40		No	yes	T															
20																										
							206.65																			

Rural: MINNESOTA TREE GROWTH

All Other: MINNESOTA TREE GROWTH

	Sold for Taxes	Validations by School Districts as Equalized by Department of Taxation: District No. / Rate / Mills						Tax including State Homestead (Mills)	State Tax on Non-Homestead 8.92 Mills	Special Taxes	Special Taxes	Total Taxes	Paid	When Paid (Month Day Year)	Number of Receipt	March Settlement 1964	June Settlement 1964	Penalty	November Settlement 1964	Penalty	Collections to First Monday in January 1965	Penalty	Delinquent on First Monday in January 1965	Total Delinquent Tax and Penalty	Remarks
		Dollars	Dollars	Dollars	Dollars	Dollars	Dollars	$ cts.	$ cts.	$ cts.	$ cts.	$ cts.		Month Day Year		$ cts.	$ cts.	$ cts.	$ cts.	$ cts.	$ cts.	$ cts.	$ cts.	$ cts.	
1																									
2																									
3																									
4																									
5																									10367
6																									
7																									
8																									
9																									
10																									
11																									
12				84			26.32	74				27.06	1st HALF PAID OCT 21 1964 / 2nd HALF PAID MAY 29 1964		2783 / 14457		40.61							25.05 / 25.05
13				85			27.58	78				28.36	1st HALF PAID OCT 21 1964 / 2nd HALF PAID MAY 29 1964				40.61								
14				86			25.08	72				25.80	1st HALF PAID OCT 21 1964 / 2nd HALF PAID MAY 29 1964												
15																									
16	8			168			52.64	50				54.14	PAID IN FULL	APR 20 1964	7118		54.14								10232
17																									
18																									
19	8			100			31.34	90				32.24	PAID IN FULL	APR 20 1964	7118		32.24								10232
20																									
				520			16296	464				167.60					126.92		40.61						

Assessment Roll and Tax List of Real Property in the Town of Pike Bay

Form 3CD MILLER-DAVIS CO. MINNEAPOLIS

* Indicate Type of Property: R-Residential, C-Commercial, I-Industrial, U-Utility, F-Farm, L-Lakeshore, T-Timber, M-Mineral

	In Whose Name Assessed		Description of Property: Subdivision	Sec. or Lot	Town or Block	Reg.	Number of Acres of Land: Acres	100ths	No. School District	Indicate Homestead Yes or No	Agri. or Rural Res. Yes or No	* Indicate Type Property	True and Full Valuations: Land Exclusive of Structures and Improvements	Buildings and Other Structures	Machinery Permanently Attached to Real Estate	Total True and Full Value	Assessed Valuations: Rural: Homestead Up to $4,000 20%	Rural: Over $4,000 and Non-Homestead 33⅓%	All Other: Timber Land Class 5a 20%	All Other: Homestead Up to $4,000 25%	All Other: Over $4,000 and Non-Homestead 40%	All Other: Machinery Permanently Attached to Real Estate 33⅓%	All Other: Seasonal and Recreational Cabins 33⅓%	Total Assessed Value	Total Assessed Value as Equalized by the Board of Review	Final Equalized Value	Remarks
													Dollars	Dollars	Dollars	Dollars	Dollars	Dollars	Dollars	Dollars	Dollars	Dollars	Dollars	Dollars	Dollars	Dollars	
1	George & Hugh Elliott		NE¼NE¼	20	145	31	40		115	Yes	Yes	F															10338
2	State of Minnesota (cont to Comm Taxation)		NW¼NE¼				40			Yes	Yes	T															
	The Northwest Paper Company		SW¼NE¼				40						MINNESOTA TREE GROWTH														
4	The Northwest Paper Company		SE¼NE¼				40						MINNESOTA TREE GROWTH														
5																											
6	State of Minnesota (cont to Comm Taxation)		NE¼NW¼				40			Yes	Yes	T															
7	Beatrice Welch Hames		NW¼NW¼				40			No	Yes	F															
8	Leland E. Russell		SW¼NW¼				40			Yes	Yes	T															
	The Northwest Paper Company		SE¼NW¼										MINNESOTA TREE GROWTH														
10																											
11	Leland E. Russell		NE¼SW¼				40			Yes	Yes	T															
12	" "		NW¼SW¼				40			Yes	Yes	F															
13	" "		SW¼SW¼				40			Yes	Yes	F															
14	" "		SE¼SW¼				40			Yes	Yes	T															
15																											
16	Robert J. Richards		NE¼SE¼				40			Yes	Yes	T															10261
17	" "		NW¼SE¼				40			Yes	Yes	T															
18	" "		SW¼SE¼				40			Yes	Yes	T															
19	" "		SE¼SE¼				40			Yes	Yes	F															
20																											
							520																				

	Sold for Taxes	Valuations by School Districts as Equalized by Department of Taxation: District No. 115 Rate 34.7 Mills	District No. ..... Rate ..... Mills	District No. ..... Rate ..... Mills	District No. ..... Rate ..... Mills	District No. ..... Rate ..... Mills	District No. ..... Rate ..... Mills	Tax Including State Homestead ..... Mills	State Tax on Non-Homestead 8.9 Mills	Special Taxes	Special Taxes	Total Taxes	Paid	When Paid (Month Day Year)	Number of Receipt	March Settlement 1964	June Settlement 1964	Penalty	November Settlement 1964	Penalty	Collections to First Monday in January 1965	Penalty	Delinquent on First Monday in January 1965	Total Delinquent Tax and Penalty	Remarks
		Dollars	Dollars	Dollars	Dollars	Dollars	Dollars	$ cts.	$ cts.	$ cts.	$ cts.	$ cts.		Month Day Year		$ cts.	$ cts.	$ cts.	$ cts.	$ cts.	$ cts.	$ cts.	$ cts.	$ cts.	
1		H 64						20 06				20 06	PAID IN FULL MAY 8 1964		7462										10338
2		80						25 08	72			25 80	2nd HALF PAID JUN 1 2 1964		11574 11910		12 90		12 90						10338 & 22663
3													1st HALF PAID 7 1964												
4																									
5																									
6		80						25 08	72			25 80	2nd HALF PAID JUN 1 2 1964		11574 11910		12 90		12 90						10338 22663
7	SOLD FOR TAXES	H 70						21 94				21 74	1st HALF PAID 7 1964												
8		H 32						10 02				10 02	2nd HALF PAID OCT 2 9 1964		14714 11786		5 01		5 01						10258
9													1st HALF PAID MAY 2 5 1964												
10																									
11		H 32						10 02				10 02	2nd HALF PAID OCT 2 9 1964				5 01		5 01						10258
													1st HALF PAID MAY 2 5 1964												
12		H 57						17 86				17 86	2nd HALF PAID OCT 2 9 1964		14714 11786		8 93		8 93						
													1st HALF PAID MAY 2 5 1964												
13		H 78						24 44				24 44	2nd HALF PAID OCT 2 9 1964		14714 11786		12 22		12 22						
													1st HALF PAID MAY 2 5 1964												
14		H 40						12 54				12 54	2nd HALF PAID OCT 2 9 1964		14714 11786		6 27		6 27						
													1st HALF PAID MAY 2 5 1964												
15																									
16		H 32						10 02				10 02	2nd HALF PAID JUN 2 9 1964				5 01		5 01						10261
													1st HALF PAID MAY 2 7 1964												
17		H 40						12 54				12 54	2nd HALF PAID JUN 2 9 1964		14796		6 27		6 27						
													1st HALF PAID MAY 2 7 1964												
18		H 40						12 54				12 54	2nd HALF PAID JUN 2 9 1964		10517		6 27		6 27						
													1st HALF PAID MAY 2 7 1964												
19		H 158						58 72				58 72	2nd HALF PAID JUN 2 9 1964				29 46		29 46						
													1st HALF PAID MAY 2 7 1964												
20																									
		H 673 160 833						U 261 06	144			262 50					130 31		132 25				2 94		

Form 5(D) MILLWOOD-MINNEAPOLIS

In Pike Bay Township

N½ of NE¼
21-145-31

IN WHOSE NAME ASSESSED	ASSESSED AS REVISED BY BOARD OF LAW	FINAL EQUALIZED VALUE
Shaler Lumber & Supply Co		
" " " "		
The Northwest Paper Company		
The Northwest Paper Company		
Leo Witness		
Reuben A. & Sarah H. Diller		
The Northwest Paper Company		
The Northwest Paper Company		
State of Minnesota		
The Northwest Paper Company		
~~State of Minnesota (Leo Witness Owner Forfeit)~~		
The Northwest Paper Company		
John A. Fiske		
Virgil D. & Ethel Foster		
Mark N. & Eva F. Lanier		
" " "		
" " "		
" " "		

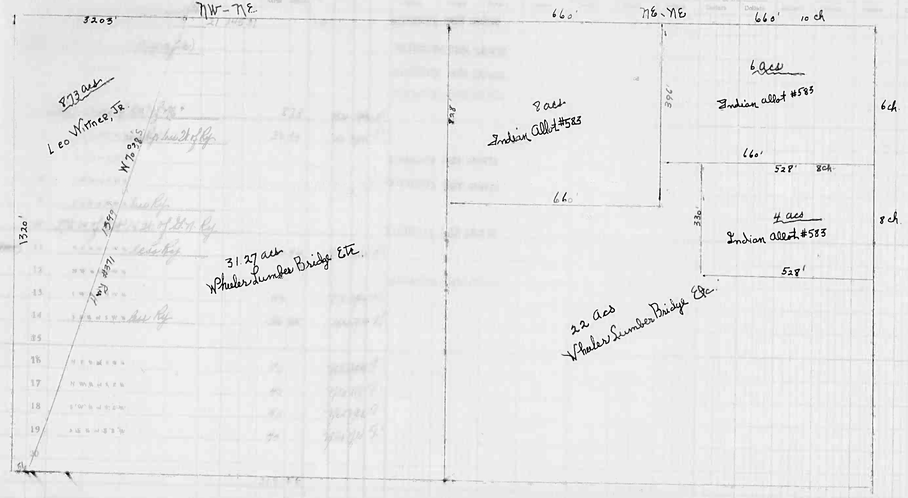

Cass County, Minnesota, for Taxes the Year 1963.

	SOLD FOR TAXES	VALUATIONS BY SCHOOL DISTRICTS AS EQUALIZED BY DEPARTMENT OF TAXATION: District No. 115 Rate 34 Mills	District No. 34 Rate 32 Mills	District No. Rate Mills	District No. Rate Mills	District No. Rate Mills	Tax including State Homestead Mills	State Tax on Non-Homestead 8.4 Mills	SPECIAL TAXES	SPECIAL TAXES	TOTAL TAXES		PAID	WHEN PAID (Month Day Year)	Number of Receipt	March Settlement 1964	June Settlement 1964	Penalty	November Settlement 1964	Penalty	Collections to First Monday in January 1965	Penalty	Delinquent on First Monday in January 1965	Total Delinquent Tax and Penalty	REMARKS
		Dollars	Dollars	Dollars	Dollars	Dollars	Dollars	$ cts.	$ cts.	$ cts.	$ cts.					$ cts.	$ cts.	$ cts.	$ cts.	$ cts.	$ cts.	$ cts.	$ cts.	$ cts.	
1												1													
2												2													
3												3													
4												4													
5	SOLD FOR TAXES	1357					11188				11188	5											11188		
6	SOLD FOR TAXES	78					2444	70			2514	6											2514		red line on
7												7													
8												8													
9												9													
10												10													
11	SOLD FOR TAXES	283					8868	252			9120	11	Paid	D. R. #	36854	1-20-65	91 32						9120		16375
12												12													
13		97					3040	86			3126	13	2nd HALF PAID	OCT 3 1964	21112								3126	34 59	10460
14		H 117					3666				3666	14	1st HALF PAID	MAY 29 1964	16517		18 33		18 33						10382 25061
15												15													
16		H 52					1630				1630	16	2nd HALF PAID	OCT 3 1964											
17			H 50				1692				1692	17	1st HALF PAID	MAY 29 1964	20011		846		846						
18		H 50					1566				1566	18	2nd HALF PAID	OCT 6 1964	16964		783		783						
19		H 251					8806				8806	19	1st HALF PAID	MAY 20 1965			4403		4403						
20												20													
		H 857	H 50	H 967			@ 41208																		
		458		458			Tot 1692	408			433 08						8760		8760				2598 48		
		1315		1265			42900																		

MAP REFERENCE: PLAT OF ASSESSOR'S PLAT OF

AUDITOR'S PLAT OF

PLATED INC. CORRECTED ADD'N

Real Estate



Assessment Roll and Tax List of Real Property in the Town of Pike Bay

* Indicate Type of Property: R-Residential, C-Commercial, I-Industrial, U-Utility, F-Farm, L-Lakeshore, T-Timber, M-Mineral

Cass County, Minnesota, for Taxes for the Year 1963.

	In Whose Name Assessed	Description of Property: Subdivision	Sec. or Lot	Town. or Block	Rng.	Number of Acres of Land (Acres)	(100ths)	No. School District	Indicate Homestead Yes No	Agri. or Non-Agri. Rest. Yes No	* Indicate Type Property	True and Full Valuations: Land Exclusive of Structures and Improvements	Buildings and Other Structures	Machinery Permanently Attached to Real Estate	Total True and Full Value	Assessed Valuations: Rural: Homestead Up to $1,000 20%	Rural: Over $1,000 and Non-Homestead 33⅓%	All Other: Timber Land Class 5a 20%	All Other: Homestead Up to $4,000 25%	All Other: Over $4,000 and Non-Homestead 40%	All Other: Machinery Permanently Attached to Real Estate 33⅓%	All Other: Seasonal and Recreational Cabins 33⅓%	Total Assessed Value	Total Assessed Value as Equalized by the Board of Review	Final Equalized Value	Remarks
						Dollars						Dollars	Dollars	Dollars	Dollars	Dollars	Dollars	Dollars	Dollars	Dollars	Dollars	Dollars	Dollars	Dollars	Dollars	
1	Shade Lumber & Supply Co	Lots 2 and 3 of Blk 2 of Blk 1 (map on file) NE¼NE¼	21	145	31			115				MINNESOTA TREE GROWTH														
2	" " "	Lots 1 and 4 NW¼NE¼ (Map on file)																								
3	The Northwest Paper Company	SW¼NE¼										MINNESOTA TREE GROWTH														
4	The Northwest Paper Company	SE¼NE¼										MINNESOTA TREE GROWTH														
5	Leo Hetter	S ½ of ½ and of NW¼ of SE¼				80	73		yes	yes	R															
6	Reuben A. & Sarah H. Dillard	NE¼NW¼ less Ry; less 2 ac of Ry				36	94		no	no	T															
7	The Northwest Paper Company	NW¼NW¼										MINNESOTA TREE GROWTH														
8	The Northwest Paper Company	SW¼NW¼										MINNESOTA TREE GROWTH														
9	State of Minnesota	SE¼NW¼ less Ry																								
10	The Northwest Paper Company	7 ac 4 of N 2 ac of NW¼ of Ry										MINNESOTA TREE GROWTH														
11	~~State of Minnesota (Cass Co. Tax Forfeiture)~~ Ralph A. Blake	NE¼NW¼ less Ry				36	94		no	yes	R															
12	The Northwest Paper Company	NW¼SW¼										MINNESOTA TREE GROWTH														
13	John A. Fiske	SW¼SW¼				40			no	yes	R															
14	Virgil & Ethel Foster	SE¼SW¼ less Ry				36	95		yes	yes	R															
15																										
16	Mark N. & Eva L. Landes	NE¼NE¼				40			yes	yes	T															
17	" " "	NW¼NE¼				40			yes	no	T															
18	" " "	SW¼NE¼				40			yes	yes	T															
19	" " "	SE¼NE¼				40			yes	no	T															
20																										
						319	56																			

Valuations by School Districts as Equalized by Department of Taxation

	Sold for Taxes	District No. 115 Rate 31 Mills	District No. 32 Rate 31 Mills	District No. ___ Rate ___ Mills	District No. ___ Rate ___ Mills	District No. ___ Rate ___ Mills	Tax Including State Homestead ___ Mills	State Tax on Non-Homestead 8.1 Mills	Special Taxes	Special Taxes	Total Taxes	Paid	When Paid (Month Day Year)	Number of Receipt	March Settlement 1964	June Settlement 1964	Penalty	November Settlement 1964	Penalty	Collections to First Monday in January 1965	Penalty	Delinquent on First Monday in January 1965	Total Delinquent Tax and Penalty	Remarks
	Dollars	Dollars	Dollars	Dollars	Dollars	Dollars	$ cts.	$ cts.	$ cts.	$ cts.	$ cts.				$ cts.	$ cts.	$ cts.	$ cts.	$ cts.	$ cts.	$ cts.	$ cts.	$ cts.	
1																								
2																								
3																								
4																								
5	Sold for Taxes	1957					111 88				111 88											111 88		
6	Not Sold for Taxes	78					24 44	70			25 14											25 14		not sold yet
7																								
8																								
9																								
10																								
11	Sold for Taxes	283					88 68	2 52			91 20	Paid, D. R. #	3685	1-10-65			$1 00					~~91 20~~		10315
12																								
13		97					30 40	86			31 26											31 26	3 39	10 60
14		H 117					36 66				36 66	2nd HALF PAID	OCT 31 1964	21112										12 62
15												1st HALF PAID	MAY 29 1964	16517		18 33		18 33						12 62
16		H 52					16 30				16 30	2nd HALF PAID	OCT 6 1964											
17			H 50				16 92				16 92	1st HALF PAID	MAY 29 1964	200		8 15		8 15						10 38
18		H 50					15 66				15 66	2nd HALF PAID	OCT 6 1964			8 46		8 46						25 48
19		H 251					88 06				88 06	1st HALF PAID	MAY 29 1964	1647		7 83		7 83						
20												2nd HALF PAID	OCT 6 1964			44 03		44 03						
		H 857	H 50	A 907			2 41208					1st HALF PAID	MAY 29 1964											
		458		458			1692	408			4330 8					86 80		86 80				25 48		
		1315		1265			42900																	

Real Estate

Assessment Roll and Tax List of Real Property in the Town of Pike Bay, Cass County, Minnesota, for Taxes for the Year 1963.

Form 5CD Butterworth Co., Minneapolis

* Indicate Type of Property: R-Residential, C-Commercial, I-Industrial, U-Utility, F-Farm, L-Lakeshore, T-Timber, M-Mineral

	In Whose Name Assessed	Description of Property: Subdivision	Sec. or Lot	Town or Block	Rng.	Number of Acres of Land: Acres	100ths	No. School District	Indicate Homestead Yes or No	Agri. or Non-Agri. Every Yes or No	* Indicate Type of Property	True and Full Valuations: Land Exclusive of Structures and Improvements (Dollars)	Buildings and Other Structures (Dollars)	Machinery Permanently Attached to Real Estate (Dollars)	Total True and Full Value (Dollars)	Assessed Valuations, Rural: Homestead Up to $1,000 20% (Dollars)	Over $1,000 and Non-Homestead 33⅓% (Dollars)	All Other: Timber Land Class 3a 20% (Dollars)	Homestead Up to $4,000 25% (Dollars)	Over $4,000 and Non-Homestead 40% (Dollars)	Machinery Permanently Attached to Real Estate 33⅓% (Dollars)	Seasonal and Recreational Cabins 33⅓% (Dollars)	Total Assessed Value	Total Assessed Value as Equalized by the Board of Review (Dollars)	Final Equalized Value (Dollars)
1		NE¼ of NW¼	27	145	31			115																	
2		NW¼ of NE¼																							
3		SW¼ of NE¼																							
4		SE¼ of NE¼																							
5																									
6	U. S. of America	GOV'T LOT 1																							
7		NW¼ of NW¼																							
8	State of Minnesota	SW¼ of NW¼																							
9	Oscar K. Sille	GOV'T LOT 2				45.50																			
10																									
11	State of Minnesota	GOV'T LOT 3																							
12	State of Minnesota	NW¼ of SW¼																							
13	State of Minnesota	SW¼ of SW¼ } GOV'T LOT 4																							
14		SE¼ of SW¼																							
15																									
16		NE¼ of SE¼																							
17		NW¼ of SE¼																							
18		SW¼ of SE¼																							
19		SE¼ of SE¼																							
20						45.50																			

	Sold for Taxes	Valuations by School Districts as Equalized by Department of Taxation: District No. 115 Rate 34 Mills	District No. Rate Mills	District No. Rate Mills	District No. Rate Mills	District No. Rate Mills	District No. Rate Mills	Tax Including State Homestead Mills $ cts.	State Tax on Non-Homestead Mills $ cts.	Special Taxes $ cts.	Special Taxes $ cts.	Total Taxes $ cts.		Paid	When Paid Month Day Year	Number of Receipt	March Settlement 1964 $ cts.	June Settlement 1964 $ cts.	Penalty $ cts.	November Settlement 1964 $ cts.	Penalty $ cts.	Collections to First Monday in January 1965 $ cts.	Penalty $ cts.	Delinquent on First Monday in January 1965 $ cts.	Total Delinquent Tax and Penalty $ cts.	Remarks
1													1													
2													2													
3													3													
4													4													
5													5													
6													6													
7													7													
8													8													
9	SOLD FOR TAXES	H 262						82.10				82.10	9											82.10		Paid out back yr.
10													10													
11													11													
12													12													
13													13													
14													14													
15													15													
16													16													
17													17													
18													18													
19													19													
20													20													
		H 262						82.10				82.10												82.10		

AS MERGE JOINT

BARD INC.—CONSOLID. ADD'N

SUPPLEMENTAL PLAT OF

AUDITOR'S PLAT #3

Assessment Roll and Tax List of Real Property in the Town of Pike Bay, Cass County, Minnesota, for Taxes for the Year 1963.

Form 1CD MILLER-DAVIS CO., MINNEAPOLIS

* Indicate Type of Property: R-Residential, C-Commercial, I-Industrial, U-Utility, F-Farm, L-Lakeshore, T-Timber, M-Mineral

In Whose Name Assessed	Line	Subdivision	Sec. or Lot	Town or Block	Rng.	Acres	100ths	No. School District	Homestead Yes or No	Agri. Yes or No	Type of Property	True and Full Valuations	Total Assessed Value
Charles Millard	1	N E ¼ of N E ¼	28	145	31	40		115	Yes	Yes	F		
Lasetta O. & Karen J. Hoglund	2	N W ¼ of N E ¼				40			No	Yes	T		
	3	S W ¼ of N E ¼											
	4	S E ¼ of N E ¼											
	5												
Lasetta O. & Karen J. Hoglund	6	N E ¼ of N W ¼ less Ry & Hy				32	48		No	Yes	F		
U. S. of America (In trust for James Brunette)	7	N W ¼ of N W ¼				40							
	8	S W ¼ of N W ¼											
Franklin Olson	9	S E ¼ of N W ¼ less Ry & Hy				32	48		No	Yes	T		
Melvin & Millie Thompson	10	All N of G N Ry in NE¼ of SW¼				8			Yes	No	R		
Herschel L. & Ruby Stirwalt	11	N E ¼ of S W ¼ less Ry & less N. Ry				24	44		No	Yes	F		
Ernest Hinkemeyer	12	N W ¼ of S W ¼				40			Yes	Yes	T		
" "	13	S W ¼ of S W ¼				40			Yes	Yes	R	200 added by T.B.	4 253
Elmer Olson	14	S E ¼ of S W ¼ lying N. G.N. Ry				8			Yes	No	R		
Herman & Hilding A. Kling	15	SE¼ of SW¼ lying E. G.N. Ry				24			Yes	Yes	F		
	16	N E ¼ of S E ¼											
Herschel L. & Ruby B. Stirwalt	17	N W ¼ of S E ¼				40			No	Yes	T		
Lewis S. & June E. Hinkemeyer	18	S W ¼ of S E ¼				40			Yes	Yes	R	2200 added by T.B.	4 540
" " "	19	S E ¼ of S E ¼				40			No	Yes	T		
	20												
						449	40						

Line	Sold for Taxes	District No. 115 Rate 31.3 Mills	District No. 115 Rate 32.39 Mills	Tax Including State Homestead	State Tax on Non-Homestead 8.92 Mills	Total Taxes	Line	When Paid	Number of Receipt	June Settlement 1964	November Settlement 1964	Penalty	Delinquent on First Monday in January 1965	Remarks	
1	Sold for taxes	H 153		47 94		47 94	1						42 94	10374	
2		70		21 94	62	22 56	2	PAID IN FULL AUG 24 1964	17459		22 56	56		10356	
3							3								
4							4								
5							5								
6		289		90 56	2 58	93 14	6	PAID IN FULL AUG 24 1964	17459		93 14	2 32		10356	
7							7								
8							8								
9	Sold for taxes	60		18 80	54	19 34	9						19 34	mail	
10			H 657	222 32		222 32	10	PAID IN FULL MAR 20 1964	5999	222 32				10364	
11	Sold for taxes	86		26 96	76	27 72	11						27 72	mail	
12		H 48		15 04		15 04	12	2nd HALF PAID OCT 31 1964; 1st HALF PAID MAY 29 1964	20784					10354	25068
13		H 253		79 28		79 28	13	2nd HALF PAID OCT 31 1964; 1st HALF PAID MAY 29 1964	16454	47 16	47 16				
14			H 156	52 78		52 78	14	2nd HALF PAID OCT 7 1964; 1st HALF PAID MAY 13 1964	18388; 9674	26 39	26 39			10335	25022
15		H 39		12 22		12 22	15	2nd HALF PAID OCT 31 1964; 1st HALF PAID MAY 29 1964	21192; 14141	6 11	6 11			10297	25051
16							16								
17	Sold for taxes	88		27 58	78	28 36	17	2nd HALF PAID OCT 31 1964					28 36	mail	
18		K 540		169 24		169 24	18	1st HALF PAID MAY 29 1964	20785; 15804	93 49	93 49			10285	25098
19		55		17 24	50	17 74	19	2nd HALF PAID OCT 31 1964; 1st HALF PAID MAY 29 1964							
20							20								
		H 1033 / 648 / 1681	H 813 = H 1840 / 648 / H 813 = 2494	H 526 80 / M 275 10 / 801 90	5 78	807 68				395 47	288 85		123 36		

Form 5CD

Assessment Roll and Tax List of Real Property in the Town of Pike Bay, Cass County, Minnesota, for Taxes for the Year 1963.

* Indicate Type of Property: R-Residential, C-Commercial, I-Industrial, U-Utility, F-Farm, L-Lakeshore, T-Timber, M-Mineral

In Whose Name Assessed	Line	Subdivision	Sec. or Lot	Town or Block	Rng.	Number of Acres of Land	No. School District	Indicate Homestead Yes or No	Agri. or Seas. Recr. Yes or No	* Indicate Type of Property	Land Exclusive of Structures and Improvements	Buildings and Other Structures	Machinery Permanently Attached to Real Estate	Total True and Full Value	Rural Homestead Up to $4,000 20%	Rural Over $4,000 and Non-Homestead 33⅓%	Timber Land Class 3a 20%	All Other Homestead Up to $4,000 25%	All Other Over $4,000 and Non-Homestead 40%	Machinery Permanently Attached to Real Estate 33⅓%	Seasonal and Recreational Cabins 33⅓%	Total Assessed Value	Total Assessed Value as Equalized by the Board of Review	Final Equalized Value
Robert J Richards	1	N E ¼ of N E ¼	29	145	31	40	115	Yes	Yes	F														
" "	2	N W ¼ of N E ¼				40		Yes	Yes	F														
" "	3	S W ¼ of N E ¼				40		Yes	Yes	F														
" "	4	S E ¼ of N E ¼				40		Yes	Yes	F														
	5																							
Robert J Richards	6	N E ¼ of N W ¼				40		Yes	Yes	F														
Leland E Russell	7	N W ¼ of N W ¼				40		Yes	Yes	T														
" "	8	S W ¼ of N W ¼				40		Yes	Yes	T														
" "	9	S E ¼ of N W ¼				40		Yes	Yes	T														
	10																							
Vern L & Adelheide Duncan	11	N E ¼ of S W ¼				40		Yes	Yes	T														
" " "	12	N W ¼ of S W ¼				40		Yes	Yes	T														
" " "	13	S W ¼ of S W ¼				40		Yes	Yes	T														
" " "	14	S E ¼ of S W ¼				40		Yes	Yes	T														
	15																							
Vern L & Adelheide Duncan	16	N E ¼ of S E ¼				40		Yes	Yes	T														
" " "	17	N W ¼ of S E ¼				40		Yes	Yes	T														
" " "	18	S W ¼ of S E ¼				40		Yes	Yes	T														
" " "	19	S E ¼ of S E ¼				40		Yes	Yes	F														
	20																							
						640																		

Line	Sold for Taxes	District No. ___ Rate ___ Mills	District No. ___ Rate ___ Mills	District No. 115 Rate 39 313 Mills	District No. ___ Rate ___ Mills	District No. ___ Rate ___ Mills	District No. ___ Rate ___ Mills	Tax Including State Homestead ___ Mills	State Tax on Non-Homestead ___ Mills	Special Taxes	Special Taxes	Total Taxes	Line	Paid	When Paid (Month Day Year)	Number of Receipt	March Settlement 1964	June Settlement 1964	Penalty	November Settlement 1964	Penalty	Collections to First Monday in January 1965	Penalty	Delinquent on First Monday in January 1965	Total Delinquent Tax and Penalty	Remarks
1				H 113				35 42				35 42	1	2nd HALF PAID / 1st HALF PAID	JUN 29 1964 / MAY …	14946 / 10517		17 71		17 71						
2				H 48				15 04				15 04	2	2nd HALF PAID / 1st HALF PAID	JUN 29 1964 / MAY …			7 52		7 52						
3				H 48				15 04				15 04	3	2nd HALF PAID / 1st HALF PAID	JUN 29 1964 / …			7 52		7 52						
4				H 72				22 56				22 56	4	2nd HALF PAID / 1st HALF PAID	JUN 29 1964 / …			11 28		11 28						
5													5													
6				H 40				12 54				12 54	6	2nd HALF PAID / 1st HALF PAID	JUN 29 1964 / MAY …			6 27		6 27						
7				H 32				10 02				10 02	7	2nd HALF PAID / 1st HALF PAID	OCT 2 1964 / MAY 2…	11704 / 19854		5 01		5 01						
8				H 40				12 54				12 54	8	2nd HALF PAID / 1st HALF PAID	OCT 2 1964 / MAY 25 1964			6 27		6 27						
9				H 32				10 02				10 02	9	1st HALF PAID / 2nd HALF PAID	MAY 25 1964 / OCT 2 1964			5 01		5 01						
10													10													
11				H 24				7 52				7 52	11	PAID IN FULL	MAY 29 1964											
12				H 40				12 54				12 54	12	PAID IN FULL	MAY 29 1964											
13				H 40				12 54				12 54	13	PAID IN FULL	MAY 29 1964	16460		41 06								
14				H 27				8 46				8 46	14	PAID IN FULL	MAY 29 1964											
15													15													
16				H 40				12 54				12 54	16	PAID IN FULL	MAY 29 1964											
17				H 22				6 90				6 90	17	PAID IN FULL	MAY 29 1964											
18				H 36				11 28				11 28	18	PAID IN FULL	MAY 29 1964	16460		123 48								
19				H 296				92 76				92 76	19	PAID IN FULL	MAY 29 1964											
20													20													
				H 950				297 72				297 72						231 83		66 59						

Assessment Roll and Tax List of Real Property in the Town of Pike Bay

Form 3CD—HILLSBORO & CO., MINNEAPOLIS

* Indicate Type of Property: R-Residential, C-Commercial, I-Industrial, U-Utility, P-Farm, L-Lakeshore, T-Timber, M-Mineral

Cass County, Minnesota, for Taxes for the Year 1963.

	In Whose Name Assessed	Description of Property: Subdivision	Sec. or Lot	Town or Block	Reg.	Number of Acres of Land (Acres 100ths)	School District	Indicate Homestead Yes or No	Agri. or Homestead Rural Yes or No	* Indicate Type of Property	True and Full Valuations: Land Exclusive of Structures and Improvements	Buildings and Other Structures	Machinery Permanently Attached to Real Estate	Total True and Full Value	Assessed Valuations: Rural: Homestead Up to $1,000 20%	Rural: Over $1,000 and Non-Homestead 33⅓%	All Other: Timber Land Class 2a 20%	All Other: Homestead Up to $4,000 25%	All Other: Over $4,000 Non-Homestead 40%	All Other: Machinery Permanently Attached to Real Estate 33⅓%	All Other: Seasonal and Recreational Cabins 33⅓%	Total Assessed Value	Total Assessed Value as Equalized by the Board of Review	Final Equalized Value
						Dollars					Dollars	Dollars	Dollars	Dollars	Dollars	Dollars	Dollars	Dollars	Dollars	Dollars	Dollars	Dollars	Dollars	Dollars
1	Leland E. Russell	NE¼NE¼	30	145	31	40				U.S.	Mineral													
2	" "	NW¼NE¼				40					Mineral	F.												
3	" "	SW¼NE¼				40					Mineral	T.												
4	Duane & Frances Mentermeyer	SE¼NE¼				40					Mineral	T.												
5																								
6	State of Minnesota	NE¼NW¼																						
7	Adolph & Edward Lehrke	GOV'T LOT 1 (NW¼NW¼)				39.43					No	T.												
8	Richard & Cecilia Stettner	GOV'T LOT 2 (SW¼NW¼)				39.42					No	T.												
9	State of Minnesota	SE¼NW¼																						
10																								
11	State of Minnesota	NE¼SW¼																						
12	Richard & Cecilia M. Stettner	~~GOV'T LOT 3~~				39.41					Mineral	F.												
13	" " "	GOV'T LOT 4				39.40					Mineral	F.												
14	State of Minnesota	SE¼SW¼																						
15																								
16	Duane & Frances Mentermeyer	NE¼SE¼				40					Mineral	T.												
17	State of Minnesota	NW¼SE¼																						
18	Duane & Frances Mentermeyer	SW¼SE¼				40					Mineral	T.												
19	" " "	SE¼SE¼				40					Mineral	F.												
20																								
						487.66																		

	Sold for Taxes	Valuations by School Districts as Equalized by Department of Taxation: District No. Rate Mills	District No. Rate Mills	District No. Rate Mills	District No. Rate Mills	District No. Rate Mills	District No. Rate Mills	Tax Including State Homestead Mills	State Tax on Non-Homestead 8.95 Mills	Special Taxes	Special Taxes	Total Taxes	Paid	When Paid (Month Day Year)	Number of Receipt	March Settlement 1964	June Settlement 1964	November Settlement 1964	Penalty	Collections to First Monday in January 1965	Penalty	Delinquent on First Monday in January 1965	Total Delinquent Tax and Penalty	Remarks
		Dollars	Dollars	Dollars	Dollars	Dollars	Dollars	$ cts.	$ cts.	$ cts.	$ cts.	$ cts.				$ cts.	$ cts.	$ cts.	$ cts.	$ cts.	$ cts.	$ cts.	$ cts.	
1			#54					16.42				16.42	2nd HALF PAID 1st HALF PAID	OCT 2 0 1963 MAY 2 5 1964			8.46	8.46						
2			#56					17.54				17.54	2nd HALF PAID 1st HALF PAID	OCT 2 0 1963 MAY 2 5 1964	19814 11704		8.77	8.77						
3			#22					6.90				6.90	2nd HALF PAID 1st HALF PAID	OCT 2 0 1963 MAY 2 5 1964			3.45	3.45						
4	SOLD FOR TAXES		#45					15.04				15.04	PAID IN FULL	APR 9 1964	16946			15.04	.22					16.26
5																								
6																								
7			82					17.24	.60			17.74	2nd HALF PAID 1st HALF PAID	OCT. 31 1963 MAY 29 1964	20753 16457		8.87	8.87						10.345
8			85					17.24	.60			17.74	PAID IN FULL	MAY 29 1964	16508		17.74							10.237
9																								
10																								
11																								
12			#58					18.18				18.18	PAID IN FULL	MAY 29 1964	16508		18.18							
13			#60					18.80				18.80	PAID IN FULL	MAY 29 1964			18.80							
14																								
15																								
16	SOLD FOR TAXES		#45					15.04				15.04	PAID IN FULL	APR 9 1964	16946			15.04	.22					16.26
17																								
18	SOLD FOR TAXES		#28					8.78				8.78	PAID IN FULL	APR 9 1964	16946			8.78	.13					9.91
19	SOLD FOR TAXES		#227					71.14				71.14	PAID IN FULL	APR 9 1964	16946			71.14	1.07					72.21
20																								
			#60 110 777					22.32	1.00			23.32					8.77	13.55						13.55

Assessment Roll and Tax List of Real Property in the Town of Pike Bay, Cass County, Minnesota, for Taxes for the Year 1963.

Form 1CD

* Indicate Type of Property: R-Residential, C-Commercial, I-Industrial, U-Utility, F-Farm, L-Lakeshore, T-Timber, M-Mineral

Line	In Whose Name Assessed	Subdivision	Sec. or Lot	Town or Block	Rng.	Acres	No. School District	Homestead Yes or No	Agri. or Seas. Recr. Yes or No	Type of Property
1	Earl D & Emilly Foster	NE ¼ of NE ¼	31	145	31	40	115	yes	yes	T
2	" "	NW ¼ of NE ¼				40		yes	yes	F
3	State of Minnesota	SW ¼ of NE ¼								
4	Earl D & Emilly Foster	SE ¼ of NE ¼				40		yes	yes	F
5										
6	Earl D & Emilly Foster	NE ¼ of NW ¼				40		yes	yes	F
7	Adolph & Emma Hornblad	GOV'T LOT 1				39 47		No	yes	T
8	" " "	GOV'T LOT 2				39 62		No	yes	T
9	Nora Reuter	SE ¼ of NW ¼				40		yes	yes	F
10										
11	Virgil F & Ethel M Foster	NE ¼ of SW ¼				40		yes	yes	T
12	Nora Reuter	GOV'T LOT 3				39 78		yes	yes	F
13	" "	GOV'T LOT 4				39 92		yes	yes	T
14	David F & Mary Louise, Virgil F & Ethel M Foster	SE ¼ of SW ¼				40		yes	yes	F
15										
16	State of Minnesota	NE ¼ of SE ¼								
17	State of Minnesota	NW ¼ of SE ¼								
18	David F & Mary Louise, Virgil F & Ethel M Foster	SW ¼ of SE ¼				40		yes	yes	T
19	State of Minnesota	SE ¼ of SE ¼								
20										
						418 79				

Line	District No. 115 Rate 313.39 Mills (Dollars)	Tax Including State Homestead	State Tax on Non-Homestead 8.92 Mills	Total Taxes	Paid / When Paid	Number of Receipt	June Settlement 1964	November Settlement 1964	Remarks
1	H 48	15 04		15 04	2nd HALF PAID OCT 31 1964; 1st HALF PAID MAY 29 1964	20788 / 16506	16 29	16 29	10292 25092
2	H 56	17 54		17 54	2nd HALF PAID OCT 31 1964; 1st HALF PAID MAY 29 1964				" "
3									"
4	H 70	21 94		21 94	2nd HALF PAID OCT 31 1964; 1st HALF PAID MAY 29 1964	20788 / 16506	10 97	10 97	10292 "
5									
6	H 82	25 70		25 70	2nd HALF PAID OCT 31 1964; 1st HALF PAID MAY 29 1964	20788 / 16506	12 85	12 85	10292 25092
7	82	25 70	74	26 44	PAID IN FULL MAY 29 1964	16455	49 64		10288
8	72	22 56	64	23 20	PAID IN FULL MAY 29 1964				"
9	H 60	18 80		18 80	2nd HALF PAID OCT 27 1964; 1st HALF PAID MAY 29 1964	19587 / 16473	9 40	9 40	10293 25093
10									
11	H 26	8 14		8 14	2nd HALF PAID OCT 31 1964; 1st HALF PAID MAY 29 1964	21112 / 16517	4 07	4 07	10262 25061
12	H 374	117 20		117 20	2nd HALF PAID OCT 27 1964; 1st HALF PAID MAY 29 1964	19587 / 16473	67 37	67 37	10293 25093
13	H 66	17 54		17 54	2nd HALF PAID OCT 27 1964; 1st HALF PAID MAY 29 1964				"
14	H 73	22 88		22 88	2nd HALF PAID OCT 31 1964; 1st HALF PAID MAY 29 1964	21112 / 16517	11 44	11 44	10262 25061
15									
16									
17									
18	H 40	12 54		12 54	2nd HALF PAID OCT 31 1964; 1st HALF PAID MAY 29 1964	21112 / 16517	6 27	6 27	10262 25061
19									
20									
	H 885 / 154 / 1039	a 325 58	1 38	326 96			188 30	188 [illegible]	

Index tabs: NUNG POINT; HARDING-JONDAHL ADD'N; SUPPLEMENTAL PLAT OF BUG-E-NAY-GE-SHIG BEACH; AUDITOR'S PLAT #3

Assessment Roll and Tax List of Real Property in the Town of Pike Bay

Form 3CD—MILLER-DUTTON CO., MINNEAPOLIS

* Indicate Type of Property: R-Residential, C-Commercial, I-Industrial, U-Utility, F-Farm, L-Lakeshore, T-Timber, M-Mineral

	IN WHOSE NAME ASSESSED		DESCRIPTION OF PROPERTY: SUBDIVISION	Sec. or Lot	Town or Block	Rng.	Number of Acres of Land (Acres / 100ths)	No. School District	Indicate Homestead Yes or No	Agri. or Resp. Yes or No	* Indicate Type Property	TRUE AND FULL VALUATIONS: LAND Exclusive of Structures and Improvements	BUILDINGS and Other Structures	MACHINERY Permanently Attached to Real Estate	TOTAL True and Full Value	ASSESSED VALUATIONS: RURAL: Homestead Up to $4,000 20%	RURAL: Over $4,000 and Non-Homestead 33⅓%	ALL OTHER: Timber Land Class 3c 20%	ALL OTHER: Homestead Up to $4,000 25%	ALL OTHER: Over $4,000 and Non-Homestead 40%	ALL OTHER: MACHINERY Permanently Attached to Real Estate 33⅓%	ALL OTHER: Seasonal and Recreational Cabins 33⅓%	TOTAL ASSESSED VALUE	Total Assessed Value as Equalized by the Board of Review	FINAL EQUALIZED VALUE	REMARKS
							Acres					Dollars	Dollars	Dollars	Dollars	Dollars	Dollars	Dollars	Dollars	Dollars	Dollars	Dollars	Dollars	Dollars	Dollars	
1	The Northwest Paper Company	1	NE¼ of NE¼	32	145	31		115				MINNESOTA TREE GROWTH														
2	State of Minnesota	2	NW¼ of NE¼																							
3	State of Minnesota	3	SW¼ of NE¼																							
4	State of Minnesota	4	SE¼ of NE¼																							
5		5																								
6	State of Minnesota	6	NE¼ of NW¼																							
7	Earl D. & Emily A. Foster	7	NW¼ of NW¼				40		No	Yes	F															
8	State of Minnesota	8	SW¼ of NW¼																							
9	State of Minnesota	9	SE¼ of NW¼																							
10		10																								
11	Albert Fuhrman	11	NE¼ of SW¼				40		No	Yes	F															
12	State of Minnesota	12	NW¼ of SW¼																							
13	State of Minnesota	13	SW¼ of SW¼																							
14	Albert Fuhrman	14	SE¼ of SW¼				40		No	Yes	F															
15		15																								
16	Louis & Esther Rissom	16	NE¼ of SE¼				40		No	Yes	F															
17	" " "	17	NW¼ of SE¼				40		No	Yes	F															
18	Roger A. Hanes	18	SW¼ of SE¼				40		No	Yes	F															
19	Fred L. De Witt	19	SE¼ of SE¼				40		No	Yes	F															
20		20																								
							280																			

Cass County, Minnesota, for Taxes for the Year 1963.

	SOLD FOR TAXES	VALUATIONS BY SCHOOL DISTRICTS AS EQUALIZED BY DEPARTMENT OF TAXATION: District No. Rate ... Mills (Dollars)	District No. Rate ... Mills (Dollars)	District No. 115 Rate 38 31 Mills (Dollars)	District No. Rate ... Mills (Dollars)	District No. Rate ... Mills (Dollars)	District No. Rate ... Mills (Dollars)	Tax including State Homestead ... Mills ($ cts.)	State Tax on Non-Homestead 5.97 Mills ($ cts.)	SPECIAL TAXES ($ cts.)	SPECIAL TAXES ($ cts.)	TOTAL TAXES ($ cts.)	PAID	WHEN PAID (Month Day Year)	Number of Receipt	March Settlement 1964 ($ cts.)	June Settlement 1964 ($ cts.)	Penalty ($ cts.)	November Settlement 1964 ($ cts.)	Penalty ($ cts.)	Collections to First Monday in January 1965 ($ cts.)	Penalty ($ cts.)	Delinquent on First Monday in January 1965 ($ cts.)	Total Delinquent Tax and Penalty ($ cts.)	REMARKS
1													1												
2													2												
3													3												
4													4												
5													5												
6													6												
7				#258				80 86				80 86	1st HALF PAID OCT 31 1964	20258			40 43		40 43						102 72
8													1st HALF PAID MAY 29 1964	16506											
9													8												
10													9												
11	SOLD FOR TAXES			80				25 80	72			25 80	10										25 80		Mineral
12													11												
13													12												
14				90				28 20	80			29 00	13												102 39
15													14	PAID IN FULL MAY 29 1964	12498		27 00								
16				48				30 12	88			31 60	15												108 52
17				80				25 08	72			25 80	16	PAID IN FULL SEP 8 1964	1004										
18				100				31 34	90			32 24	17	PAID IN FULL SEP 8 1964	1003			57 40	1 72					
19				90				28 20	80			29 00	18	PAID IN FULL DEC 16 1964	2154					32 24	2 58			142 74
20													19	1st HALF PAID OCT 28 1964	2114			14 50						122	25 062
													20	1st HALF PAID MAY 29 1964	2520		14 58								
				#258				0 24948	4 82			254 30					83 93	1 72		32 24		2 58			
				58																					
				196																					

SUPPLEMENTAL PLAT OF
SEC. 4-5-6-7-8-9-16-17-18-19-20-21
AUDITOR'S PLAT 63
FILED INC. CONDEM. ADD'N

Real Estate

Form 5 C. Pitcher & Davis Co., Minneapolis

Assessment Roll and Tax List of Real Property in the Town of Pike Bay

* Indicate Type of Property: R-Residential, C-Commercial, I-Industrial, U-Utility, F-Farm, L-Lakeshore, T-Timber, M-Mineral

In Whose Name Assessed	Description of Property: Subdivision	Sec. or Lot	Town or Block	Rng.	Number of Area of Land: Acres	100ths	No. School District	Indicate Homestead Yes or No	Agricultural Homestead Yes or No	Indicate Type of Property	True and Full Valuations: Land Exclusive of Buildings and Improvements	Buildings and Other Structures	Machinery Permanently Attached to Real Estate	Total True and Full Value	Assessed Valuations: Rural: Homestead Up to $4,000 20%	Rural: Over $4,000 and Non-Homestead 33⅓%	All Other: Timber Land Class 5a 20%	All Other: Homestead Up to $4,000 25%	All Other: Over $4,000 and Non-Homestead 40%	Machinery Permanently Attached to Real Estate 33⅓%	Seasonal and Recreational Cabins 33⅓%	Total Assessed Value	Total Assessed Value as Equalized by the Board of Review	Final Equalized Value
					Acres						Dollars	Dollars	Dollars	Dollars	Dollars	Dollars	Dollars	Dollars	Dollars	Dollars	Dollars	Dollars	Dollars	Dollars
Steve Swinson	1 NE¼NE¼	33	145	31	40		115	yes	yes	F														
Clifford Westlund	2 NW¼NE¼				40			yes	yes	F														
Lemuart Helding & Hlbg	3 N½ SW¼NE¼				26 80			yes	yes	F														
	4 S½ SE¼NE¼																							
Robert H Lamphell	5 S 1/2 of S 1/2 of NE¼				40			No	yes	F														
Herman & Helding & Hlbg	6 NE¼NW¼ lying E of St. Rt. Rt. Bay				24			yes	yes	F														
Frederick & & Louis Le Pearl	7 NW¼NW¼				40			yes	yes	F														
" " "	8 SW¼NW¼				40			yes	yes	F														
" " "	9 7 Acs SE¼NW¼ N. of Hy				7 40			yes	yes	F														
" " "	10 10 1/4 of NE¼ lying N of St. N Hy				8			yes	yes	T														
William R & Norma D Lamke	11 6 4/10 of NE¼SW¼				6 96			yes	yes	F														
" " "	12 NW¼SW¼				40			yes	yes	T														
" " "	13 SW¼SW¼				40			yes	yes	F														
James & Jack Erickson	14 W½ of SE¼SW¼ less 4 4/4 Hy				15 50			No	yes	T														
Helding R & Herman Hlbg	15 100 E. of W½ of SE¼ of NW¼ lying N of Hy				25			yes	yes	F														
" " "	16 100 E. of NE¼SW¼ N. less Rt of Hy				25 02			No	yes	T														
Robert Lamphell	17 NE¼NW¼				40			No	yes	T														
" "	18 NW¼NW¼				40			No	yes	T														
" "	19 SW¼NW¼				40			No	yes	T														
" "	20 SE¼ of SE¼				40			No	yes	T														
					578 10																			

Sold for Taxes	Valuations by School Districts as Equalized by Department of Taxation: District No. / Rate ___ Mills / Dollars	District No. / Rate ___ Mills / Dollars	District No. 112 / Rate 34 Mills / Dollars	District No. / Rate ___ Mills / Dollars	District No. / Rate ___ Mills / Dollars	District No. / Rate ___ Mills / Dollars	Tax Including State Homestead ___ Mills $ cts.	State Tax on Non-Homestead 5.9 Mills $ cts.	Special Taxes $ cts.	Special Taxes $ cts.	Total Taxes $ cts.		Paid	When Paid Month Day Year	Number of Receipt	March Settlement 1964 $ cts.	June Settlement 1964 $ cts.	Penalty $ cts.	November Settlement 1964 $ cts.	Penalty $ cts.	Collections to First Monday in January 1963 $ cts.	Penalty $ cts.	Delinquent on First Monday in January 1963 $ cts.	Total Delinquent Tax and Penalty $ cts.	Remarks
1 SOLD FOR TAXES												1	2nd HALF PAID	DEC 0 1964	21453											
2			# 72				28 84				28 84	2	2nd HALF PAID	NOV 1 1964	21039						23 66	1 84	28 84		15278	
3			# 151				47 32				47 32	3	1st HALF PAID	MAY 2 9 1964	14559		23 66		1 95						12	25090
4			# 38				11 90				11 70	4	2nd HALF PAID	OCT 1 2 1964	21192										16297	25059
5													1st HALF PAID	MAY 2 9 1964	14141		5 95									
			166				50 14	1 42			51 56	5	PAID IN FULL	MAY 2 9 1964	14563		51 56								16287	
6			# 34				10 66				10 66	6	2nd HALF PAID	OCT 3 1 1964	21142				5 33							
													1st HALF PAID	MAY 2 9 1964	14141		5 33								16297	25059
7			# 246				77 10				77 10	7	2nd HALF PAID	OCT 3 1 1964	21143										16296	25089
													1st HALF PAID	MAY 2 2 1964	30710		38 55		48 07							
8			# 46				14 42				14 42	8	1st HALF PAID	MAY 2 2 1964	30267		7 21									
													Balance Paid	OCT 3 1 1964												
9			# 7				2 20				2 20	9	1st HALF PAID	MAY 2 2 1964			1 50									
10			# 12				3 14				3 14	10	1st HALF PAID	MAY 2 2 1964	30267		1 57								16295	25091
11			# 14				4 38				4 38	11	2nd HALF PAID	OCT 1 5 1964												
													1st HALF PAID	MAY 2 9 1964												
12			# 56				17 54				17 54	12	2nd HALF PAID	OCT 1 0 1964	18719											
													1st HALF PAID	MAY 2 9 1964	14146		32 11		32 11							
13			# 135				42 30				42 30	13	2nd HALF PAID	OCT 1 0 1964												
													1st HALF PAID	MAY 2 9 1964												
14			18				5 64	16			5 80	14	PAID IN FULL	MAY 2 9 1964	14227		5 80									
													2nd HALF PAID	OCT 3 1 1963												
15			# 138				47 14				42 94	15	1st HALF PAID	MAY 2 9 1964	21192		23 97		2 39						16277	
													2nd HALF PAID	OCT 3 1 1963	14141											
16			# 24				7 52				7 52	16	1st HALF PAID	MAY 2 9 1964			3 76		3 76							
17			80				25 08	72			25 80	17	PAID IN FULL	MAY 2 9 1964											16287	
18			80				25 08	72			25 80	18	PAID IN FULL	MAY 2 9 1964												
19			80				25 08	72			25 80	19	PAID IN FULL	MAY 2 9 1964	16593		10 32									
20			80				25 08	72			25 80	20	PAID IN FULL	MAY 2 9 1964												
			N 166																							
			-98																							
			1504				@ 47 36	4 46			47 82						30 47		1 85		23 66		28 84			

Real Estate Lot Block Section Plat Book Page Auditors Plat 63

Harding-Conrad Add. 4

Subdivisional Plat of Auditors Plat 63

Real Estate 106-31

Form 5CD · MILLER-DAVIS CO., MINNEAPOLIS

Assessment Roll and Tax List of Real Property in the Town of Pike Bay, Cass County, Minnesota, for Taxes for the Year 1963.

* Indicate Type of Property: R-Residential, C-Commercial, I-Industrial, U-Utility, F-Farm, L-Lakeshore, T-Timber, M-Mineral

	In Whose Name Assessed	Description of Property: Subdivision	Sec. or Lot	Town or Block	Rng.	Number of Acres of Land (Acres 100ths)	No. School District	Indicate Homestead Yes or No	Agri. Homestead Yes or No	Indicate Type of Property	True and Full Valuations: Land Exclusive of Structures and Improvements (Dollars)	Buildings and Other Structures (Dollars)	Machinery Permanently Attached to Real Estate (Dollars)	Total True and Full Value (Dollars)	Assessed Valuations: Rural: Homestead Up to $4,000 20% (Dollars)	Rural: Over $4,000 and Non-Homestead 33⅓% (Dollars)	All Other: Homestead Timber Land Class 3a 20% (Dollars)	All Other: Homestead Up to $4,000 25% (Dollars)	All Other: Over $4,000 and Non-Homestead 40% (Dollars)	All Other: Machinery Permanently Attached to Real Estate 33⅓% (Dollars)	All Other: Seasonal and Recreational Cabins 33⅓% (Dollars)	Total Assessed Value (Dollars)	Total Assessed Value as Equalized by the Board of Review (Dollars)	Final Equalized Value (Dollars)
1		NE¼ of NE¼	33	145	31		115																	
2		NW¼ of NE¼																						
3		SW¼ of NE¼																						
4		SE¼ of NE¼																						
5	Hilding & Klaus	E½ of E½ of SW¼ of SW¼				20		yes	yes	F														
6		NE¼ of NW¼																						
7		NW¼ of NW¼																						
8		SW¼ of NW¼																						
9		SE¼ of NW¼																						
10																								
11		NE¼ of SW¼																						
12		NW¼ of SW¼																						
13		SW¼ of SW¼																						
14		SE¼ of SW¼																						
15																								
16		NE¼ of SE¼																						
17		NW¼ of SE¼																						
18		SW¼ of SE¼																						
19		SE¼ of SE¼																						
20																								
						20																		

	Sold for Taxes	Valuations by School Districts as Equalized by Department of Taxation: District No. ___ Rate ___ Mills (Dollars)	District No. ___ Rate ___ Mills (Dollars)	District No. 115 Rate 54 / 31 Mills (Dollars)	District No. ___ Rate ___ Mills (Dollars)	District No. ___ Rate ___ Mills (Dollars)	District No. ___ Rate ___ Mills (Dollars)	Tax Including State Homestead ___ Mills ($ cts.)	State Tax on Non-Homestead ___ Mills ($ cts.)	Special Taxes ($ cts.)	Special Taxes ($ cts.)	Total Taxes ($ cts.)		Paid	When Paid: Month Day Year	Number of Receipt	March Settlement 1964 ($ cts.)	June Settlement 1964 ($ cts.)	Penalty ($ cts.)	November Settlement 1964 ($ cts.)	Penalty ($ cts.)	Collections to First Monday in January 1965 ($ cts.)	Penalty ($ cts.)	Delinquent on First Monday in January 1965 ($ cts.)	Total Delinquent Tax and Penalty ($ cts.)	Remarks
1													1													
2													2													
3													3													
4													4													
5				#27				11.60				11.60	5	1st HALF PAID	MAY 29 1964	2144 / 1441		5.80		5.80						10.29 / 25.09
6													6													
7													7													
8													8													
9													9													
10													10													
11													11													
12													12													
13													13													
14													14													
15													15													
16													16													
17													17													
18													18													
19													19													
20													20													
				#27				11.60				11.60						5.80		5.80						

AS REVISED 1-1-64

HARDING-TOMLEE ADD'N

SUPPLEMENTAL PLAT OF SW¼ OF SW¼ SEC. 33

AUDITOR'S PLAT #3

Real Estate 16-31

Form 5C17 WILTON-DAVIS CO., MINNEAPOLIS

Assessment Roll and Tax List of Real Property in the Town of Pike Bay

* Indicate Type of Property: R-Residential, C-Commercial, I-Industrial, U-Utility, F-Farm, L-Lakeshore, T-Timber, M-Mineral

Cass County, Minnesota, for Taxes for the Year 1963.

	In Whose Name Assessed	Description of Property: Subdivision	Sec. or Lot	Town or Block	Rng.	Number of Acres of Land: Acres	100ths	No. School District	Indicate House Yes or No	Agri. or Bus. Prop. Yes or No	* Indicate Type of Property	True and Full Valuations: Land Exclusive of Structures Including Improvements (Dollars)	Buildings and Other Structures (Dollars)	Machinery Permanently Attached to Real Estate (Dollars)	Total True and Full Value (Dollars)	Assessed Valuations: Rural: Homestead Up to $4,000 20% (Dollars)	Rural: Over $4,000 and Non-Homestead 33⅓% (Dollars)	All Other: Timber Land Class 3e 20% (Dollars)	All Other: Homestead Up to $4,000 25% (Dollars)	All Other: Over $4,000 and Non-Homestead 40% (Dollars)	All Other: Machinery Permanently Attached to Real Estate 33⅓% (Dollars)	All Other: Seasonal and Recreational Cabins 33⅓% (Dollars)	Total Assessed Value	Total Assessed Value as Equalized by the Board of Review (Dollars)	Final Equalized Value (Dollars)
1		NE¼ of NE¼	34	145	31			115																	
2		NW¼ of NE¼																							
3		SW¼ of NE¼																							
4		SE¼ of NE¼																							
5																									
6		NE¼ of NW¼																							
7		NW¼ of NW¼																							
8		SW¼ of NW¼																							
9		SE¼ of NW¼																							
10																									
11		NE¼ of SW¼																							
12	J. N. Bradford	NW¼ of SW¼				40			No	Yes	F														
13	" "	SW¼ of SW¼				40			No	Yes	F														
14	" "	SE¼ of SW¼				40			No	Yes	F														
15																									
16		NE¼ of SE¼																							
17		NW¼ of SE¼																							
18	J. N. Bradford	SW¼ of SE¼																							
19		SE¼ of SE¼				40			No	Yes	F														
20																									
						160																			

	Sold for Taxes	Valuations by School Districts as Equalized by Department of Taxation: District No. ___ Rate ___ Mills (Dollars)	District No. ___ Rate ___ Mills (Dollars)	District No. 115 Rate 34 / 33 Mills (Dollars)	District No. ___ Rate ___ Mills (Dollars)	District No. ___ Rate ___ Mills (Dollars)	District No. ___ Rate ___ Mills (Dollars)	Tax Including State Homestead ___ Mills ($ cts.)	State Tax on Non-Homestead 5.9 Mills ($ cts.)	Special Taxes ($ cts.)	Special Taxes ($ cts.)	Total Taxes ($ cts.)	Paid	When Paid: Month Day Year	Number of Receipt	March Settlement 1964 ($ cts.)	June Settlement 1964 ($ cts.)	Penalty ($ cts.)	November Settlement 1964 ($ cts.)	Penalty ($ cts.)	Collections to First Monday in January 1965 ($ cts.)	Penalty ($ cts.)	Delinquent on First Monday in January 1963 ($ cts.)	Total Delinquent Tax and Penalty ($ cts.)	Remarks
1																									
2																									
3																									
4																									
5																									
6																									
7																									
8																									
9																									
10																									
11																									
12	SOLD FOR TAXES			80				2508	72			2580											2580		[illegible]
13	SOLD FOR TAXES			261				6300	180			6480											6480		
14	SOLD FOR TAXES			55				1724	50			1774											1774		
15																									
16																									
17																									
18	SOLD FOR TAXES			64				2006	58			2064											2064		[illegible]
19																									
20																									
				460				12538	360			12898											12898		

SUPPLEMENTAL PLAT OF BOOK 2 PAGE 14 TO 18 INCL. AUDITOR'S PLAT 43

Real Estate

Assessment Roll and Tax List of Real Property in the _____ of _____ Cass County, Minnesota, for Taxes for the Year 1963.

Form 1CD MILLER-DAVIS CO., MINNEAPOLIS

* Indicate Type of Property: R-Residential, C-Commercial, I-Industrial, U-Utility, F-Farm, I

	IN WHOSE NAME ASSESSED	DESCRIPTION OF PROPERTY: SUBDIVISION	Sec. or Lot	Town or Block	Range	Number of Acres of Land: Acres	100ths	No. School District	Indicate Homestead Yes or No	Agri. or Non-Agri. Yes or No	Indicate Type of Property	TRUE AND FULL VALUATIONS: LAND Exclusive of Buildings and Improvements	BUILDINGS and Other Structures	MACHINERY Permanently Attached to Real Estate	TOTAL True and Value	ASSESSED: RURAL: Homestead Up to $4,000 20%	RURAL: Over $4,000 and Non-Homestead 33⅓%	RURAL: Timber Land Class 3c 20%	ALL OTHER: Homestead Up to $4,000 25%	ALL OTHER: Over $4,000 and Non-Homestead 40%
						Acres	100ths					Dollars	Dollars	Dollars	Dollars	Dollars	Dollars	Dollars	Dollars	Dollars
1		N½ of S½ of NE¼																		
2		NW¼ of NE¼																		
3		SW¼ of NE¼																		
4		NE¼ of SE¼ of NE¼																		
5																				
6		NW¼ of NW¼																		
7		NW¼ of NW¼																		
8		SW¼ of NW¼																		
9		SE¼ of NW¼																		
10																				
11		NE¼ of SW¼																		
12		NW¼ of SW¼																		
13		SW¼ of SW¼																		
14		SE¼ of SW¼																		
15																				
16		NE¼ of SE¼																		
17		NW¼ of SE¼																		
18		SW¼ of SE¼																		
19		SE¼ of SE¼																		
20																				

	Tax including State Homestead ___ Mills	State Tax on Non-Homestead ___ Mills	SPECIAL TAXES	SPECIAL TAXES	TOTAL TAXES		PAID	WHEN PAID	Number of Receipt	March Settlement 1964	June Settlement 1964	Penalty	November Settlement 1964	Penalty	Collections to First Monday in January 1965	Penalty	Delinquent on First Monday in January 1965	Total Delinquent Tax and Penalty	REMARKS
	$ cts.	$ cts.	$ cts.	$ cts.	$ cts.			Month Day Year		$ cts.	$ cts.	$ cts.	$ cts.	$ cts.	$ cts.	$ cts.	$ cts.	$ cts.	
1																			
2																			
3																			
4																			
5																			
6																			
7																			
8																			
9																			
10																			
11																			
12																			
13																			
14																			
15																			
16																			
17																			
18																			
19																			
20																			

AS NOW POINT

PLAT BOOK—JOURNAL ADD'N

SETTLEMENTAL PLAT OF

AUDITOR'S PLAT 43

PAGES

34

THRU

42

BLANK

Form 5C · HILLS-DAVIS CO., MINNEAPOLIS

Assessment Roll and Tax List of Real Property in the Town of Pike Bay

* Indicate Type of Property: R-Residential, C-Commercial, I-Industrial, U-Utility, P-Farm, L-Lakeshore, T-Timber, M-Mineral

In Whose Name Assessed	Description of Property: Subdivision	Sec. or Lot	Town or Block	Rng.	Number of Acres of Land (Acres / 100ths)	No. School District	Indicate Homestead Yes or No	Agri. Homest. Yes or No	Indicate Type of Property	Land Exclusive of Structures and Improvements (True and Full Valuations)	Buildings and Other Structures	Machinery Permanently Attached to Real Estate	Total True and Full Value	Homestead Up to $4,000 20% (Rural)	Over $4,000 and Non-Homestead 33⅓% (Rural)	Timber Land Class 3a 20% (All Other)	Homestead Up to $4,000 25% (All Other)	Over $4,000 and Non-Homestead 40% (All Other)	Machinery Permanently Attached to Real Estate 33⅓% (All Other)	Seasonal and Recreational Cabins 33⅓% (All Other)	Total Assessed Value as Equalized by the Board of Review	Final Equalized Value
										Dollars	Dollars	Dollars	Dollars	Dollars	Dollars	Dollars	Dollars	Dollars	Dollars	Dollars	Dollars	Dollars
Arthur F. Ralph H. & Lloyd Ostrander, Lucille Collins, Maxine Nelson & Edwina Kane	Ah Nung Point — Lot 1 Lot 1 Sec 1-145-31	1	a			115	No	yes	L													
Florence R. Munger		2					No	yes	L													
" "		3			N½ of	3	No	yes	L													
" "		4			E½ of	3 & 12 & 3/4	No	yes	L													
Oscar R. & Lloyd Martin		5				4 less 12½	No	yes	L													
O. R. Martin		6				5	No	yes	L													
" "		6				6	No	yes	L													
John H. & Shirley M. Martin		8				7	No	yes	L													
" " "		9				8	No	yes	L													
Isabelle Stotter Matthews		10				9	No	yes	L													
" " "		11				10	No	yes	L													
Helen, Edith & Alice Sherwood		12				11	No	yes	L													
" " " "		13			N½ of	12	No	yes	L													
R. H. & Nina Lois Canine		14			E½ of	12	No	yes	L													
" " "		15				13	No	yes	L													
Harold L. & Lorene E. Bender		16				14	No	yes	L													
" " "		17				15	No	yes	L													
Charles & Margaret R. Roseman		18				16	No	yes	L													
" " "		19				17	No	yes	L													
Charles Roseman		20				18 less E½	No	yes	L													

Sold for Taxes	Valuations by School Districts as Equalized by Department of Taxation: District No. / Rate — Mills	District No. / Rate — Mills	District No. / Rate — Mills	District No. / Rate — Mills	District No. / Rate — Mills	Tax Including State Homestead	State Tax on Non-Homestead 8.3 Mills	Special Taxes	Special Taxes	Total Taxes		Paid	When Paid (Month Day Year)	Number of Receipt	March Settlement 1964	June Settlement 1964	Penalty	November Settlement 1964	Penalty	Collections to First Monday in January 1965	Penalty	Delinquent on First Monday in January 1965	Total Delinquent Tax and Penalty	Remarks
	Dollars	Dollars	Dollars	Dollars	Dollars	Dollars	$ cts.	$ cts.	$ cts.	$ cts.					$ cts.	$ cts.	$ cts.	$ cts.	$ cts.	$ cts.	$ cts.	$ cts.	$ cts.	
1		344				10938	312			11250	1	2nd HALF PAID	OCT 9 1964	20254										10274
											1	1st HALF PAID	MAY 29 1964	16478		56 25		56 25					25 66	
2		421				13194	376			13570	2	PAID IN FULL	MAY 22 1964			135 70								10296
3		30				940	26			966	3	PAID IN FULL	MAY 22 1964	10261		9 66								"
4		30				940	26			966	4	PAID IN FULL	MAY 22 1964			9 66								"
5		62				1944	56			2000	5	PAID IN FULL	MAY 8 1964											10297
6		300				9402	268			9670	6	PAID IN FULL	MAY 8 1964	2080		96 70								"
7		62				1944	56			2000	7	PAID IN FULL	MAY 8 1964											"
8		62				1944	56			2000	8	PAID IN FULL	JUN 17 1964											10357
9		378				11846	338			12184	9	PAID IN FULL	JUN 17 1964	1460				121 84						
10	SOLD FOR TAXES	62				1944	56			2000	10	2nd HALF PAID	OCT 9 1964											10272
											10	1st HALF PAID	MAY 18 1964	20330		100 00		100 00					25 00	
11	SOLD FOR TAXES	660				20684	588			21272	11	2nd HALF PAID	OCT 9 1964	1305		106 36		106 36						"
											11	1st HALF PAID	MAY 18 1964											
												2nd HALF PAID	OCT 7 1964											
12	SOLD FOR TAXES	300				9402	268			9670	12	1st HALF PAID	MAY 5 1964	15371										10223
												2nd HALF PAID	OCT 7 1964	7974		53 18		53 18					25 85	
13	SOLD FOR TAXES	30				940	26			966	13	1st HALF PAID	MAY 5 1964											"
14		30				940	26			966	14	PAID IN FULL	MAY 12 1964	1835		9 66								10291
15		211				6612	188			6800	15	PAID IN FULL	MAY 29 1964											"
16		62				1944	56			2000	16	2nd HALF PAID	OCT 9 1964											10271
												1st HALF PAID	MAY 29 1964	17033				68 02					25 87	
17		360				11282	322			11604	17	2nd HALF PAID	OCT 9 1964	17474		68 02								"
												1st HALF PAID	MAY 29 1964											
18		565				17706	504			18210	18											182 10	100 31	101 78
19		61				1912	54			1966	19											19 66	2 63	
20		30				940	26			966	20											9 66	1 63	
		4065				127398	3628			131026						663 19		436				211 42		

LITTLE SOUTH LAKE LOUIS — PARCEL NO. — CONDAMNED AND PAID — SUPPLEMENTAL PLAT OF SEC. 1-145-31 — AUDITOR'S PLAT #5

Real Estate

AH NUNG POINT

Real Estate

Ah Nung Point

Form 3 Compiled-David Co., Minneapolis

Assessment Roll and Tax List of Real Property in the Town of Pike Bay, Cass County, Minnesota, for Taxes for the Year 1963.

* Indicate Type of Property: R-Residential, C-Commercial, I-Industrial, U-Utility, F-Farm, L-Lakeshore, T-Timber, M-Mineral

	In Whose Name Assessed	Description of Property: Subdivision	Sec. or Lot	Town or Block	Rng.	Number of Acres of Land (Acres / 100ths)	No. School District	Indicate Homestead Yes or No	Agri. or Rec. Tax Yes or No	* Indicate Type Property	True and Full Valuations: Land Exclusive of Structures and Improvements	Buildings and Other Structures	Machinery Permanently Attached to Real Estate	Total True and Full Value	Assessed Valuations: Rural: Homestead Up to $4,000 20%	Rural: Over $4,000 and Non-Homestead 33⅓%	All Other: Timber Land Class 3a 20%	All Other: Homestead Up to $4,000 25%	All Other: Over $4,000 and Non-Homestead 40%	All Other: Machinery Permanently Attached to Real Estate 33⅓%	Seasonal and Recreational Cabins 33⅓%	Total Assessed Value	Total Assessed Value as Equalized by the Board of Review	Final Equalized Value	Remarks
						Acres					Dollars	Dollars	Dollars	Dollars	Dollars	Dollars	Dollars	Dollars	Dollars	Dollars	Dollars	Dollars	Dollars	Dollars	
1	Robert Mary Margaret Martin	Ah Nung Point	E½ of 184 acs of	19	A		115	No	yes	L															10200
2	Valatie E + R L Bertrup			20				No	yes	L															
3	" " "			21				No	yes	L															
4	"John D + Mary Ransey			22				No	yes	L															10200
5	~~Elizabeth C Bond~~			23				No	yes	L															
6	John D + Mary M Ransey			24				No	yes	L															
7	" " "			25				No	yes	L															
8	A J Stars			26				No	yes	L															
9	" "			27				No	yes	L															
10	" "			28				No	yes	L															
11	A J Stars			29				No	yes	L															
12	Beatrice Reitholz			30				No	yes	L															
13	" "			31				No	yes	L															
14	Beatrice D. Lambert			Block B				No	yes	L															
15	~~B Mabelle Stars~~			6				No	yes	L															
16	Raeph + Lo Maye Stars			28				No	yes	L															
17	A J Stars	Playground						No	yes	T															
18																									
19																									
20																									

Cass County, Minnesota, for Taxes for the Year 1963.

	Sold for Taxes	Valuations by School Districts as Equalized by Department of Taxation: District No. / Rate ___ Mills	District No. / Rate ___ Mills	District No. 115 / Rate 54 / 53 Mills	District No. / Rate ___ Mills	District No. / Rate ___ Mills	Tax Including State Homestead ___ Mills	State Tax on Non-Homestead $ 43 Mills	Special Taxes	Special Taxes	Total Taxes		Paid	When Paid (Month Day Year)	Number of Receipt	March Settlement 1964	June Settlement 1964	Penalty	November Settlement 1964	Penalty	Collections to First Monday in January 1965	Penalty	Delinquent on First Monday in January 1965	Total Delinquent Tax and Penalty	Remarks
		Dollars	Dollars	Dollars	Dollars	Dollars	Dollars	$ cts.	$ cts.	$ cts.	$ cts.						$ cts.	$ cts.	$ cts.	$ cts.	$ cts.	$ cts.	$ cts.	$ cts.	
1				302			10404	216			10700	1	PAID IN FULL MAY 5 1964		9077		107 00								10200
2				61			1912	54			1966	2	PAID IN FULL MAY 8 1964		8044		1966								10200
3				48			13508	384			13892	3	PAID IN FULL MAY 8 1964				138 92								"
4				61			1912	54			1966	4	PAID IN FULL MAY 8 1964				1966								"
5				61			1912	54			1966	5	PAID IN FULL MAY 8 1964		8093		19 66								10202
6				61			1912	54			1966	6											1966	2163	10198
7				61			1912	54			1966	7											1966	2163	
8				61			1912	54			1966	8	PAID IN FULL MAY 22 1964												10198
9				62			1944	56			2000	9	PAID IN FULL MAY 22 1964												"
10				62			1944	56			2000	10	PAID IN FULL MAY 22 1964		10262		19 66								"
11				62			1944	56			2000	11	PAID IN FULL MAY 22 1964												"
12	SOLD FOR TAXES			61			1912	54			1966	12													
13	SOLD FOR TAXES			61			1912	54			1966	13											1966		
14				498			15512	442			15954	14	PAID IN FULL MAY 18 1964		8813		159 54								10200
15				690			21624	616			22240	15	2nd HALF PAID OCT 31 1964 / 1st HALF PAID MAY 2 1964		8074 / 8870		111 20		11120						10269
16				120			3760	108			3868	16	PAID IN FULL FEB 4 1964			38 68									25083
17				100			3124	90			3224	17	PAID IN FULL FEB 4 1964		446	32 24									10203
18												18													
19												19													
20												20													
				2442			89070	2536			91606					7092	650 30		11120				7864		

Form 5C — MILLER-DAVIS CO., MINNEAPOLIS

Assessment Roll and Tax List of Real Property in the Town of Rice Bay

Harding-Jordan Add.

* Indicate Type of Property: R-Residential, C-Commercial, I-Industrial, U-Utility, F-Farm, L-Lakeshore, T-Timber, M-Mineral

	IN WHOSE NAME ASSESSED	DESCRIPTION OF PROPERTY		Sec. or Lot	Town or Block	Rng	Number of Acres of Land (Acres, 100ths)	No. School District	Indicate Homestead Yes No	Agr. or Desc. Rev. Yes No	* Indicate Type of Property	TRUE AND FULL VALUATIONS: LAND Exclusive of Structures and Improvements	BUILDINGS and Other Structures	MACHINERY Permanently Attached to Real Estate	TOTAL True and Full Value	ASSESSED VALUATIONS: RURAL: Homestead Up to $1,000 20%	Over $1,000 and Non-Homestead 33⅓%	ALL OTHER: Timber Land Class 2a 20%	Homestead Up to $4,000 25%	Over $4,000 and Non-Homestead 40%	MACHINERY Permanently Attached to Real Estate 33⅓%	Seasonal and Recreational Cabins 33⅓%	TOTAL ASSESSED VALUE	Total Assessed Value as Equalized by the Board of Review	FINAL EQUALIZED VALUE
							Acres					Dollars	Dollars	Dollars	Dollars	Dollars	Dollars	Dollars	Dollars	Dollars	Dollars	Dollars	Dollars	Dollars	Dollars
	Harvey L. & Yvonne Hagen	Harding-Jordan Add. Part of Lot 4 of 16 & Lot 16-195-31		1	a			115	yes	No	R														
	Hale D. Hallund								yes	No	R														
	" "		2	2					yes	No	R														
	" "		3	3					yes	No	R														
	" "		4	4					yes	No	R														
	" "		5	5					yes	No	R														
	Donald L. Nurenberg		6	S½ of 6					yes	No	R														
	" "		7	N½ of 6 & all of 7					yes	No	R														
	Elmer Hallstrom		8						No	yes	R														
	Elmer & Margaret Hallstrom		9	75' x 150' and S 2ft. 8					No	yes	R														
	Jess A. Clark		10	9					yes	No	R														
			11																						
			12																						
			13																						
			14																						
			15																						
			16																						
			17																						
			18																						
			19																						
			20																						

Cass County, Minnesota, for Taxes for the Year 1963.

	SOLD FOR TAXES	VALUATIONS BY SCHOOL DISTRICTS AS EQUALIZED BY DEPARTMENT OF TAXATION: District No. 115 Rate 34 Mills	District No. 115 Rate 34 Mills	District No. 115 Rate 34 Mills	District No. ___ Rate ___ Mills	District No. ___ Rate ___ Mills	District No. ___ Rate ___ Mills	Tax Including State Homestead ___ Mills	State Tax on Non-Homestead 8.94 Mills	SPECIAL TAXES	SPECIAL TAXES	TOTAL TAXES	PAID	WHEN PAID (Month Day Year)	Number of Receipt	March Settlement 1964	June Settlement 1964	Penalty	November Settlement 1964	Penalty	Collections to First Monday in January 1965	Penalty	Delinquent on First Monday in January 1965	Total Delinquent Tax and Penalty	REMARKS
		Dollars	Dollars	Dollars	Dollars	Dollars	Dollars	$ cts.	$ cts.	$ cts.	$ cts.	$ cts.				$ cts.	$ cts.	$ cts.	$ cts.	$ cts.	$ cts.	$ cts.	$ cts.	$ cts.	
1			#180					60 92				60 92	2nd HALF PAID OCT 1 1964 11 1st HALF PAID MAY 29 1964												12300 25017
2			#12					4 06				4 06	2nd HALF PAID OCT 1 1964 22 1st HALF PAID MAY 29 1964	18115											"
3			#7					2 36				2 36	2nd HALF PAID OCT 1 1964 3 1st HALF PAID MAY 29 1964	14532		36 03			36 03						"
4			#7					2 36				2 36	2nd HALF PAID OCT 1 1964 4 1st HALF PAID MAY 29 1964												"
5			#7					2 36				2 36	2nd HALF PAID OCT 1 1964 5 1st HALF PAID MAY 29 1964												"
6			#12					4 06				4 06	2nd HALF PAID OCT 31 1964 6 1st HALF PAID MAY 29 1964	9311		33 84			33 84						10368 25015
7			#188					63 62				63 62	2nd HALF PAID OCT 31 1964 7 1st HALF PAID MAY 29 1964	20188											"
8		633						148 38	5 64			204 02	2nd HALF PAID OCT 31 1964 81 1st HALF PAID MAY 27 1964	20819					112 16						10338 25063
9		63						19 74	56			20 30	2nd HALF PAID OCT 31 1964 9 1st HALF PAID MAY 28 1964	19170		112 16									"
10			#120					40 60				40 60	2nd HALF PAID OCT 22 1964 10 1st HALF PAID MAY 12 1964	11174 8344		20 30			30 30						10346 25 [illegible]
11																									
12																									
13																									
14																									
15																									
16																									
17																									
18																									
19																									
20		696	#583 ~~#533~~ 1/2				2	218 12																	
			1/2				114	180 34	6 20			404 66				404 33			404 33						
			129					38 46																	

Form 5C—WILLIAMS-BAYER CO., MINNEAPOLIS

Assessment Roll and Tax List of Real Property in the Town of Pike Bay

* Indicate Type of Property: R-Residential, C-Commercial, I-Industrial, U-Utility, F-Farm, L-Lakeshore, T-Timber, M-Mineral

	IN WHOSE NAME ASSESSED		DESCRIPTION OF PROPERTY: SUBDIVISION	Sec. or Lot	Twn. or Block	Rng.	Number of Acres of Land (Acres 100ths)	No. School District	Indicate Homestead Yes or No	Agri. or Resi. Rec. Yes or No	* Indicate Type of Property	TRUE AND FULL VALUATIONS: LAND Exclusive of Structures and Improvements (Dollars)	BUILDINGS and Other Structures (Dollars)	MACHINERY Permanently Attached to Real Estate (Dollars)	TOTAL True and Full Value (Dollars)	ASSESSED VALUATIONS: RURAL: Homestead Up to $4,000 20% (Dollars)	RURAL: Over $4,000 and Non-Homestead 33⅓% (Dollars)	ALL OTHER: Timber Land Class 3a 20% (Dollars)	ALL OTHER: Homestead Up to $4,000 25% (Dollars)	ALL OTHER: Over $4,000 and Non-Homestead 40% (Dollars)	ALL OTHER: Machinery Permanently Attached to Real Estate 33⅓% (Dollars)	ALL OTHER: Seasonal and Recreational Cabins 33⅓% (Dollars)	TOTAL ASSESSED VALUE (Dollars)	Total Assessed Value as Equalized by the Board of Review (Dollars)	FINAL EQUALIZED VALUE (Dollars)	REMARKS
	Harding-Johnson Add.																									
	Frank Polnes	1		1	B		Beg 1 ft E 107 + vacated alley to the	115	Yes	No	R.															
	" "	2		2			Beg E 107 + the Clerk		yes	No	R															
		3		3			Beg N 75' of E 107' + use E 1/2 of alley		yes	No	R.															
	Russell P. + Shirley Smith	4	S 8' of E 107' of Lot	1	B		+ vacated																			
	" " "	5	E 107' of	2			portion of adjoining alley		yes	No	R		200 added by C													
	Rodney + Nora B. McKenneth	6	N 50.2' of E 107' of	3																						
	" " "	7	S 16' of E 175' of	4					yes	yes	R.															
	" " "	8		4			Beg S 16' of E 175' + Beg 16'		yes	No	R.															
	" " "	9	N 234' of	5			Beg 24.60'		yes	No	R															
	" " "	10	N 533' of E 125' of	5					yes	No	R.															
	Rodney + Nora B. McKenneth	11	N 53.3' of E 50' of Lot 84' of	5					yes	No	R															
	Frank + Margaret Polnes	12	N 34' of W 66'	4					yes	No	R.															
	Lawrence + D. Ann Polnes	13	S 26' of W 66' of Lot 84 N 66' of	5					yes	No	R.															
	Roy E. Tran	14		S 1/2 of	5				yes	yes	R															
	Lawrence + D. Ann Polnes	15	E 61.11' of Lot 28' of	6					yes	No	R.		See alley Ord 2										288			
	Frank + Margaret Polnes	16					Beg at NE cor of Lot 7 of 34.55' Thence W 75 ft, thence S 34.55' to N line of Lot 7, thence E to P.O.	6 Less S 213'	yes	No	R															
	Harry + Ruth E. Yates	18	N 136' of S 213'		6				yes	No	R.															
	" " "	19	Bal of		7				yes	No	R.															
	" " "	20	S 1/2 of		8		Less N 124.33'		yes	No	R.															
	Lawrence + D. Ann Polnes		S 1/2 of the W of Lot 9																							

	SOLD FOR TAXES	VALUATIONS BY SCHOOL DISTRICTS AS EQUALIZED BY DEPARTMENT OF TAXATION: District No. Rate ... Mills (Dollars)	District No. Rate ... Mills (Dollars)	District No. Rate ... Mills (Dollars)	District No. Rate ... Mills (Dollars)	District No. Rate ... Mills (Dollars)	Tax Including State Homestead ... Mills ($ cts.)	State Tax on Non-Homestead ... Mills ($ cts.)	SPECIAL TAXES ($ cts.)	SPECIAL TAXES ($ cts.)	TOTAL TAXES ($ cts.)	PAID	WHEN PAID (Month Day Year)	Number of Receipt	March Settlement 1964 ($ cts.)	June Settlement 1964 ($ cts.)	Penalty ($ cts.)	November Settlement 1964 ($ cts.)	Penalty ($ cts.)	Collections to First Mbday in January 1965 ($ cts.)	Penalty ($ cts.)	Delinquent on First Monday in January 1965 ($ cts.)	Total Delinquent Tax and Penalty ($ cts.)	REMARKS
1			# 96				25.72				25.72	PAID HALF	MAY 29 1964											
2			# 19				6.42				6.42	1st HALF PAID	MAY 29 1964	2043										
3			# 188				63.62				63.62	2nd HALF PAID	MAY 29 1964	16539		47.88		47.88						
4												1st HALF PAID												
5			# 560				189.50				189.50	2nd HALF PAID	MAY 29 1964											
6												PAID IN FULL	MAY 1 1964	8783		126.90								
7		# 9					2.82				2.82	PAID IN FULL	APR 28 1964											
8			# 324				109.64				109.64	PAID IN FULL	APR 28 1964											
9			# 12				4.06				4.06	PAID IN FULL	APR 28 1964			166.60								
10			# 143				48.38				48.38	PAID IN FULL	APR 28 1964											
11			# 5				1.70				1.70	PAID IN FULL	APR 28 1964											
12	SOLD FOR TAXES	date #423	# 125				42.30				42.30	PAID IN FULL	SEP 21 1964	11888				42.30						84.60 abated
13			# 165				55.84				55.84	1st HALF PAID	OCT 30 1964	16434										16.91 + pen
14		# 165					33.84				33.84	2nd HALF PAID	MAY 29 1964	16539		27.92		27.92						
15			# 288				97.46				97.46	PAID IN FULL	MAY 8 1964	9076		33.84								
16			# 177				59.90				59.90	1st HALF PAID	OCT 30 1964	16434										
17			# 15				5.08				5.08	2nd HALF PAID	MAY 29 1964	16539		48.73		48.73						
18			# 20				6.76				6.76	1st HALF PAID	OCT 30 1964	16434										
19			# 261				88.32				88.32	2nd HALF PAID	MAY 29 1964	16539		29.96		29.96						
20			# 15				5.08				5.08	1st HALF PAID	MAY 29 1964			2.54		2.54						
		# 177 + 2643 = #2820					a 3.66					PAID IN FULL	MAY 12 1964	8560		100.16								
							M 894.38					PAID IN FULL	MAY 12 1964											
							931.04					PAID IN FULL	MAY 12 1964											
											931.04					584.50		149.82						

Form 1C HILLSBARO CO., MINNEAPOLIS

Assessment Roll and Tax List of Real Property in the Town of Pike Bay, Cass County, Minnesota, for Taxes for the Year 1963.

* Indicate Type of Property: R-Residential, C-Commercial, I-Industrial, U-Utility, F-Farm, L-Lakeshore, T-Timber, M-Mineral

	IN WHOSE NAME ASSESSED	DESCRIPTION OF PROPERTY: SUBDIVISION	Sec. or Lot	Town or Block	Rng.	Number of Acres of Land: Acres	100ths	No. School District	Indicate Homestead Yes or No	Agr. Bona Fide Rec. Yes or No	* Indicate Type of Property	TRUE AND FULL VALUATIONS: LAND Exclusive of Structures and Improvements	BUILDINGS and Other Structures	MACHINERY Permanently Attached to Real Estate	TOTAL True and Full Value	ASSESSED VALUATIONS: RURAL: Homestead Up to $4,000 20%	Over $4,000 and Non-Homestead 33⅓%	ALL OTHER: Timber Land Class 5a 20%	Homestead Up to $4,000 25%	Over $4,000 and Non-Homestead 40%	MACHINERY Permanently Attached to Real Estate 33⅓%	Seasonal and Recreational Cabins 33⅓%	TOTAL ASSESSED VALUE	Total Assessed Value as Equalized by the Board of Review	FINAL EQUALIZED VALUE	REMARKS
						Acres	100ths					Dollars	Dollars	Dollars	Dollars	Dollars	Dollars	Dollars	Dollars	Dollars	Dollars	Dollars	Dollars	Dollars	Dollars	
1	Edwin & Elva B. Erickson	Harding-Jordahl Add, Lt. 124 33' of S½ of	8	B				115	yes	No	R															
2	"	S½ of 9							yes	No	R															
3	Frank & Margaret Peters	N½ of 8 & 9							yes	No	R		2100	Lands	bldg	13							615			
4	Carl & Rose Erickson	W. 66' of S½ of Lt 9																								
5																										
6																										
7																										
8																										
9																										
10																										
11																										
12																										
13																										
14																										
15																										
16																										
17																										
18																										
19																										
20																										

	SOLD FOR TAXES	VALUATIONS BY SCHOOL DISTRICTS AS EQUALIZED BY DEPARTMENT OF TAXATION: District No. / Rate / Mills	District No. / Rate / Mills	District No. / Rate / Mills	District No. / Rate / Mills	District No. / Rate / Mills	Tax including State Homestead Mills	State Tax on Non-Homestead Mills	SPECIAL TAXES	SPECIAL TAXES	TOTAL TAXES	PAID	WHEN PAID (Month Day Year)	Number of Receipt	March Settlement 1964	June Settlement 1964	Penalty	November Settlement 1964	Penalty	Collections to First Monday in January 1965	Penalty	Delinquent on First Monday in January 1965	Total Delinquent Tax and Penalty	REMARKS
		Dollars	Dollars	Dollars	Dollars	Dollars	$ cts.	$ cts.	$ cts.	$ cts.	$ cts.				$ cts.	$ cts.	$ cts.	$ cts.	$ cts.	$ cts.	$ cts.	$ cts.	$ cts.	
1				#413			139.76				139.76	1st HALF PAID	OCT 31 1964	21185		69.88		69.88						16302 25018
2												2nd HALF PAID	MAY 19 1964	16516										
3				#615			208.10				208.10	1st HALF PAID IN FULL	MAY 27 1964	18890		208.10								13753
4				#30			10.16				10.16	1st HALF PAID	MAY 29 1964	20936		5.08		5.08						11317 25019
5												2nd HALF PAID	MAY 29 1964	16653										
6																								
7																								
8																								
9																								
10																								
11																								
12																								
13																								
14																								
15																								
16																								
17																								
18																								
19																								
20																								
		#1058					35802				35802					28206		7496						

Assessment Roll and Tax List of Real Property in the Town of Pike Bay

Form 5C—HILLSBAYS CO., MINNEAPOLIS

* Indicate Type of Property: R-Residential, C-Commercial, I-Industrial, U-Utility, F-Farm, L-Lakeshore, T-Timber, M-Mineral

Cass County, Minnesota, for Taxes for the Year 1963.

	IN WHOSE NAME ASSESSED	DESCRIPTION OF PROPERTY: SUBDIVISION	Sec. or Lot	Town or Block	Rge.	Number of Acres of Land: Acres	100ths	No. School District	Indicate Homestead Yes or No	Agr. or Seas. Rec. Yes or No	* Indicate Type of Property	TRUE AND FULL VALUATIONS: LAND Exclusive of Structures and Improvements	BUILDINGS and Other Structures	MACHINERY Permanently Attached to Real Estate	TOTAL True and Full Value	ASSESSED VALUATIONS: RURAL: Homestead Up to $4,000 20%	RURAL: Over $4,000 Not Non-Homestead 33⅓%	ALL OTHER: Timber Land Class 3a 20%	ALL OTHER: Homestead Up to $4,000 25%	ALL OTHER: Over $4,000 and Non-Homestead 40%	ALL OTHER: Machinery Permanently Attached to Real Estate 33⅓%	ALL OTHER: Seasonal and Recreational Cabins 33⅓%	TOTAL ASSESSED VALUE	Total Assessed Value as Equalized by the Board of Review	FINAL EQUALIZED VALUE
												Dollars	Dollars	Dollars	Dollars	Dollars	Dollars	Dollars	Dollars	Dollars	Dollars	Dollars	Dollars	Dollars	Dollars
1	Paul D. Smith	Supplemental Plat Bug-E-Zo-We-Nine Beach	L	a Blk	2	30'		11-5	Yes	No	L														
2	" "		2						No	No	L														
3	Alfred H. + Alyce M. Kretschmidt		3						No	No	B														
4	" " "		4						No	No	B														
5	" " "		5						No	No	B														
6	" " "		6						No	No	B														
7	" " "		7						No	No	L														
8	" " "	A 30' of Lot 1																							
9																									
10																									
11																									
12																									
13																									
14																									
15																									
16																									
17																									
18																									
19																									
20																									

	SOLD FOR TAXES	VALUATIONS BY SCHOOL DISTRICTS AS EQUALIZED BY DEPARTMENT OF TAXATION: District No. / Rate ___ Mills	District No. / Rate ___ Mills	District No. 715 / Rate 32 Mills	District No. / Rate ___ Mills	District No. / Rate ___ Mills	District No. / Rate ___ Mills	Tax including State Homestead Mills	State Tax on Non-Homestead 9.9 Mills	SPECIAL TAXES	SPECIAL TAXES	TOTAL TAXES	PAID	WHEN PAID (Month Day Year)	Number of Receipt	March Settlement 1964	June Settlement 1964	Penalty	November Settlement 1964	Penalty	Collections to First Monday in January 1965	Penalty	Delinquent on First Monday in January 1965	Total Delinquent Tax and Penalty	REMARKS
		Dollars	Dollars	Dollars	Dollars	Dollars	Dollars	$ cts.	$ cts.	$ cts.	$ cts.	$ cts.		Month Day Year		$ cts.	$ cts.	$ cts.	$ cts.	$ cts.	$ cts.	$ cts.	$ cts.	$ cts.	
1			# 23					778				778	1	1st HALF PAID MAY 18 1964	1384		275 67						1088	428	25022 10369 Paid Under Protest
2			# 1000										2	1st HALF PAID MAY 18 1964											Paid Under Protest
3			608					544.14	5.42			549.56	3	1st HALF PAID MAY 18 1964 / 2nd HALF PAID OCT 1 5 1964									274 78	30 3674	25027
4			423					143.14	3.78			146.92	4	1st HALF PAID MAY 20 1964 / 2nd HALF PAID OCT 1											10493 Paid Under Protest
5			303					102.54	2.70			105.24	5	1st HALF PAID MAY 20 1964											Paid Under Protest
6			297					100.50	2.64			103.14	6	1st HALF PAID MAY 20 1964 / 2nd HALF PAID OCT 1 5 1964	1877										Paid Under Protest
7			# 657					222.32				222.32	7	1st HALF PAID MAY 20 1964 / 2nd HALF PAID OCT 1 5 1964	1218		222 02		222 02						Paid Under Protest
8			53					17.94	.48			18.42	8	1st HALF PAID MAY 20 1964											Paid Under Protest
9													9												10493
10													10												
11													11												
12													12												
13													13												
14													14												
15													15												
16													16												
17													17												
18													18												
19													19												
20													20												
			# 1450 1284 3364					74113836	15332			415338					5264		2980				278 67		

Assessment Roll and Tax List of Real Property in the Town of Pike Bay

Form 5C—MILLS-DAVIS CO., MINNEAPOLIS.

* Indicate Type of Property: R-Residential, C-Commercial, I-Industrial, U-Utility, F-Farm, L-Lakeshore, T-Timber, M-Mineral

Cass County, Minnesota, for Taxes for the Year 1963.

	In Whose Name Assessed	Description of Property: Subdivision	Sec. or Lot	Town or Block	Rng.	Number of Acres of Land (Acres / 1000ths)	No. School District	Indicate Homestead Yes or No	Agri. or Non-Agri. Yes or No	* Indicate Type of Property	True and Full Valuations: Land Exclusive of Structures and Improvements (Dollars)	Buildings and Other Structures (Dollars)	Machinery Permanently Attached to Real Estate (Dollars)	Total True and Full Value (Dollars)	Assessed Valuations, Rural: Homestead Up to $4,000 20% (Dollars)	Rural: Over $4,000 and Non-Homestead 33⅓% (Dollars)	All Other: Timber Land Class 3a 20% (Dollars)	All Other: Homestead Up to $4,000 25% (Dollars)	All Other: Over $4,000 and Non-Homestead 40% (Dollars)	All Other: Machinery Permanently Attached to Real Estate 33⅓% (Dollars)	All Other: Seasonal and Recreational Cabins 33⅓% (Dollars)	Total Assessed Value (Dollars)	Final Equalized Value by the Board of Review (Dollars)
1	Kenneth L. & Eva R. Hudson	Supplemented Plat Pike-E-Ze-We-Ning Beach	1	B		117		No	yes	L													
2	" " "		2					No	yes	L													
3	Albert & Thelma Hume		3					No	yes	L													
4	" " "		4					No	yes	L													
5	" " "		5					No	yes	L													
6	Albert & Thelma Hume		6					No	yes	L													
7	" " "		7					No	yes	L													
8	" " "		8					No	yes	L													
9	" " "		9					No	yes	L													
10	" " "		10					No	yes	L													
11	Albert & Thelma Hume		11					No	yes	L													
12	" " "		12					No	yes	L													
13	" " "		13					No	yes	L													
14	" " "		14					No	yes	L													
15	Kenneth L. & Eva R. Hudson		15					No	yes	L													
16	" " "		16					No	yes	L													
17																							
18																							
19																							
20																							

	Sold for Taxes	Valuations by School Districts as Equalized by Department of Taxation: District No. / Rate / Mills	District No. / Rate / Mills	District No. / Rate / Mills	District No. / Rate / Mills	District No. / Rate / Mills	Tax Including State Homestead Mills ($ cts.)	State Tax on Non-Homestead 8.45 Mills ($ cts.)	Special Taxes ($ cts.)	Special Taxes ($ cts.)	Total Taxes ($ cts.)		Paid	When Paid (Month Day Year)	Number of Receipt	March Settlement 1964 ($ cts.)	June Settlement 1964 ($ cts.)	Penalty	November Settlement 1964 ($ cts.)	Penalty	Collections to First Monday in January 1965 ($ cts.)	Penalty	Delinquent on First Monday in January 1965	Total Delinquent Tax and Penalty	Remarks
1		18					564	16			580	1	PAID IN FULL	OCT 5 1964	18188				11 60		Whole #94 S Cass Rec			1184	
2		18					564	16			580	2	PAID IN FULL	OCT 5 1964											
3		18					564	16			580	3	PAID IN FULL	MAY 29 1964										10204	
4		155					5892	165			6060	4	PAID IN FULL	MAY 29 1964											
5		18					564	16			580	5	PAID IN FULL	MAY 29 1964											
6		18					564	16			580	6	PAID IN FULL	MAY 29 1964											
7		18					564	16			580	7	PAID IN FULL	MAY 29 1964											
8		18					564	16			580	8	PAID IN FULL	MAY 29 1964											
9		18					564	16			580	9	PAID IN FULL	MAY 29 1964	15895		124 40								
10		18					564	16			580	10	PAID IN FULL	MAY 29 1964											
11		18					564	16			580	11	PAID IN FULL	MAY 29 1964											
12		18					564	16			580	12	PAID IN FULL	MAY 29 1964											
13		18					564	16			580	13	PAID IN FULL	MAY 29 1964											
14		18					564	16			580	14	PAID IN FULL	MAY 29 1964											
15		18					564	16			580	15	PAID IN FULL	OCT 5 1964											
16		18					564	16			580	16	PAID IN FULL	OCT 5 1964	18188				11 60		Whole #94 N Cass Rec			1184	
17												17													
18												18													
19												19													
20												20													
		458					a 14352	408			14760						124 40		23 20						

Assessment Roll and Tax List of Real Property in the Town of Lake Bay

Form 3C MILLER-DAVIS CO., MINNEAPOLIS

* Indicate Type of Property: R-Residential, C-Commercial, I-Industrial, U-Utility, F-Farm, L-Lakeshore, T-Timber, M-Mineral

IN WHOSE NAME ASSESSED	DESCRIPTION OF PROPERTY: SUBDIVISION	Sec. or Lot	Town or Block	Rng.	Number of Acres of Land (Acres / 100ths)	No. School District	Indicate Homestead Yes or No	Agri. or Resd. Yes or No	* Indicate Type of Property	TRUE AND FULL VALUATIONS: LAND Exclusive of Structures Improvements	BUILDINGS and Other Structures	MACHINERY Permanently Attached to Real Estate	TOTAL True and Full Value	ASSESSED VALUATIONS: RURAL: Homestead Up to $4,000 20%	RURAL: Over $4,000 and Non-Homestead 33⅓%	ALL OTHER: Timber Land Class 3e 20%	ALL OTHER: Homestead Up to $4,000 25%	ALL OTHER: Over $4,000 and Non-Homestead 40%	ALL OTHER: MACHINERY Permanently Attached to Real Estate 33⅓%	Seasonal and Recreational Cabins 33⅓%	TOTAL ASSESSED VALUE	Total Assessed Value Not Equalized by the Board of Review	FINAL EQUALIZED VALUE
					Acres					Dollars	Dollars	Dollars	Dollars	Dollars	Dollars	Dollars	Dollars	Dollars	Dollars	Dollars	Dollars	Dollars	Dollars
Kenneth L. & Eva L. Hudson	Supplemental Plat Gov't Lots 2, 3, 4 Sec. 2 Twp. 144 Rge. 29	1	6		115		No	yes	R														
" " "		2					No	yes	L														
" " "		3					No	yes	L														
" " "		4					No	yes	L														
Ruth Engel		5					No	yes	R														
~~[illegible]~~		6					No	yes	L														
" "		7					No	yes	L														
" "		8					No	yes	L														
Earl H. & Genevieve Coombs		9					yes	No	L														
" " "		10					yes	No	L														
" " "		11					yes	No	L														
" " "		12					yes	No	L														
Lynn [illegible]		13					yes	No	L														
~~Samuel~~ & Naomi L. Stolb		14					No	yes	L														
Otto Nerenberg		15					No	yes	L														
" "		16					No	yes	L														
		17																					
		18																					
		19																					
		20																					

	SOLD FOR TAXES	VALUATIONS BY SCHOOL DISTRICTS AS EQUALIZED BY DEPARTMENT OF TAXATION: District No. ..... Rate ..... Mills	District No. ..... Rate ..... Mills	District No. ..... Rate ..... Mills	District No. ..... Rate ..... Mills	District No. ..... Rate ..... Mills	District No. ..... Rate ..... Mills	Tax Including State Homestead ..... Mills	State Tax on Non-Homestead 8.94 Mills	SPECIAL TAXES	SPECIAL TAXES	TOTAL TAXES		PAID	WHEN PAID Month Day Year	Number of Receipt	March Settlement 1964	June Settlement 1964	Penalty	November Settlement 1964	Penalty	Collections to First Monday in January 1965	Penalty	Delinquent on First Monday in January 1965	Total Delinquent Tax and Penalty	REMARKS
		Dollars	Dollars	Dollars	Dollars	Dollars	Dollars	$ cts.	$ cts.	$ cts.	$ cts.	$ cts.					$ cts.	$ cts.	$ cts.	$ cts.	$ cts.	$ cts.	$ cts.	$ cts.	$ cts.	
1				#800				270 72				270 72	1	PAID IN FULL	OCT 5 1964					270 72						10366
2				192				60 18	17 20			61 90	2	PAID IN FULL	OCT 5 1964					61 90						"
3				192				60 18	17 20			61 90	3	PAID IN FULL	OCT 5 1964	16188				61 90		Abst. H-9475				"
4				151				47 32	13 34			48 66	4	PAID IN FULL	OCT 5 1964					48 66		Canc. Ord.				"
5				340				122 22	3 48			125 70	5	2nd HALF PAID 1st HALF PAID	OCT 26 1964 MAY 12 1964											
6				18				5 64	16			5 80	6	2nd HALF PAID 1st HALF PAID	OCT 27 1964 MAY 12 1964	8361		74 45		74 45					10268	25010
7				18				5 64	16			5 80	7	2nd HALF PAID 1st HALF PAID	OCT 27 1964 MAY 12 1964	20013										
8				36				11 28	32			11 60	8	2nd HALF PAID 1st HALF PAID	OCT 31 1964 MAY 29 1964											
9					# 12			4 06				4 06	9	2nd HALF PAID 1st HALF PAID	OCT 31 1964 MAY 29 1964			2 03		2 03					10288	25010
10					# 12			4 06				4 06	10	2nd HALF PAID 1st HALF PAID	OCT 31 1964 MAY 29 1964	20917		2 03		2 03						"
11					# 12			4 06				4 06	11	2nd HALF PAID 1st HALF PAID	OCT 31 1964 MAY 29 1964	16509		2 03		2 03						"
12					# 513			173 60				173 60	12	Balance Part Paid	MAY 29 1964			88 83		84 77						"
13					# 12			4 06				4 06	13	2nd HALF PAID 1st HALF PAID	OCT 31 1964 MAY 29 1964			2 03		2 03						"
14				18				5 64	16			5 80	14	PAID IN FULL	MAY 22 1964	10861		5 80								10275
15				18				5 64	16			5 80	15	2nd HALF PAID 1st HALF PAID	OCT 26 1964 MAY 29 1964	16432										10316
16				153				47 94	136			44 30	16	2nd HALF PAID 1st HALF PAID	OCT 27 1964 MAY 29 1964			27 55								25047
17													17													
18													18													
19													19													
20													20													
		1186	#1561 / #1361 / 1166 / 2347					237 68 / 468 56 / 832 24	1058			842 82						828 75		638 07						

Assessment Roll and Tax List of Real Property in the Town of Lake Bay

Form 5-C MILLER-DAVIS CO. MINNEAPOLIS

* Indicate Type of Property: R-Residential, C-Commercial, I-Industrial, U-Utility, F-Farm, L-Lakeshore, T-Timber, M-Mineral

(IN WHOSE NAME ASSESSED)	DESCRIPTION OF PROPERTY: SUBDIVISION	Block or Lot	Town or Twp	Number of Acres of Land (Acres 100ths)	No. School District	Indicate Homestead Yes or No	Agri. or Resc. Use Yes or No	* Indicate Type of Property	TRUE AND FULL VALUATIONS: LAND Exclusive of Structures and Improvements	BUILDINGS and Other Structures	MACHINERY Permanently Attached to Real Estate	TOTAL True and Full Value	ASSESSED VALUATIONS: RURAL: Homestead Up to $1,000 20%	RURAL: Over $1,000 and Non-Homestead 33⅓%	ALL OTHER: Timber Land Class 3a 20%	ALL OTHER: Homestead Up to $1,000 25%	ALL OTHER: Over $1,000 and Non-Homestead 40%	ALL OTHER: MACHINERY Permanently Attached to Real Estate 33⅓%	ALL OTHER: Resonal and Recreational Cabins 33⅓%	TOTAL ASSESSED VALUE	Total Assessed Value as Equalized by the Board of Review	FINAL EQUALIZED VALUE
				Acres 100ths					Dollars	Dollars	Dollars	Dollars	Dollars	Dollars	Dollars	Dollars	Dollars	Dollars	Dollars	Dollars	Dollars	Dollars
Edna D. Hanson	Supplemental Plat Blk-E-Zo-Wa-Nine Beach	1		1.15		No	No	R														
" "		2				yes	No	R														
" "		3				No	yes	R														
" "		4				No	yes	R														
" "		5				No	yes	R														
Arthur P. & Rosghilda Ryding		6				yes	No	R														
Randall L. & Donna J. Thies		7				No	yes	L														
Otto & Mary Mae Nesenberg		8				yes	No	R														
		9																				
		10																				
		11																				
		12																				
		13																				
		14																				
		15																				
		16																				
		17																				
		18																				
		19																				
		20																				

Cass County, Minnesota, for Taxes for the Year 1963.

SOLD FOR TAXES	VALUATIONS BY SCHOOL DISTRICTS AS EQUALIZED BY DEPARTMENT OF TAXATION: District No. / Rate ... Mills	District No. / Rate ... Mills	District No. / Rate ... Mills	District No. / Rate ... Mills	District No. / Rate ... Mills	District No. / Rate ... Mills	Tax Including State Homestead ... Mills	State Tax on Non-Homestead 89 Mills	SPECIAL TAXES	SPECIAL TAXES	TOTAL TAXES
	Dollars	Dollars	Dollars	Dollars	Dollars	Dollars	$ cts.	$ cts.	$ cts.	$ cts.	$ cts.
1			358 / 516	Abst. #4207			139 46 / 1460	318 / 460			1779 20
2			#7000 / #7015	"	"		236 81 / 342 94	1 / 2			336 58 / 342 96
3			276 / 276	"	"		3 42 / 4590	2 40 / 4 26			5 82 / 4866
4			350 / 777		"		119 08 / 1501	3 34 / 7 28			122 46 / 1548
5			111 / 341		"		34 78 / 5358	100 / 5 58			35 78 / 5516
6			#405				137 04				137 04
7			120				37 60	1 08			38 68
8			#414				140 10				140 10
9											
10											
11											
12											
13											
14											
15											
16											
17											
18											
19											
20											
		1076 #1819 - #189 = 529					2 337 20				
		1076 529 = 1605					7 94452	1432			1146 04
		1076 2345 = 3421					1131 72				

	PAID	WHEN PAID (Month Day Year)	Number of Receipt	March Settlement 1964	June Settlement 1964	Penalty	November Settlement 1964	Penalty	Collections to First Monday in January 1965	Penalty	Delinquent on First Monday in January 1965	Total Delinquent Tax and Penalty	REMARKS
				$ cts.	$ cts.	$ cts.	$ cts.	$ cts.	$ cts.	$ cts.	$ cts.	$ cts.	
1	2nd HALF PAID OCT 31 1964												1337 55.58 Abstd
2	1st HALF PAID MAY 29 1964				61 82		61 82						" 106.02 "
3	2nd HALF PAID OCT 31 1964												
4	1st HALF PAID MAY 29 1964				118 44		118 44						10337 11.60 "
5	2nd HALF PAID OCT 31 1964												
6	1st HALF PAID MAY 29 1964	20787	16481		43 51		43 51						" 31.94 "
7	2nd HALF PAID SEP 22 1964												
8	1st HALF PAID MAY 29 1964	1788			17 89		17 89						" 17.32 "
9	2nd HALF PAID SEP 22 1964												
10	1st HALF PAID MAY 29 1964	6083			68 52		68 52						10347 25.22
11	PAID IN FULL MAY 12 1964	3313			33 13								10358
12	1st HALF PAID OCT 28 1964	1946					70 05						10336 2.2047
13	1st HALF PAID MAY 29 1964	6482			70 05								
14													
15													
16													
17													
18													
19													
20													
					480 14		41 14						227.44 Tot

Assessment Roll and Tax List of Real Property in the Town of Pike Bay, Cass County, Minnesota, for Taxes for the Year 1963.

Form AC — MILLER-DAVIS CO., MINNEAPOLIS

Supplemental Description of Property

* Indicate Type of Property: R-Residential, C-Commercial, I-Industrial, U-Utility, F-Farm, L-Lakeshore, T-Timber, M-Mineral

IN WHOSE NAME ASSESSED		SUBDIVISION	Sec. or Lot	Twp. or Block	Rng.	Number of Acres of Land (Acres / 100ths)	No. School District	Indicate Homestead Yes or No	Agricultural Residence Yes or No	Indicate type of Property	TRUE AND FULL VALUATIONS: LAND Exclusive of Structures Having Improvements	BUILDINGS and Other Structures	MACHINERY Permanently Attached to Real Estate	TOTAL True and Full Value	ASSESSED VALUATIONS: RURAL: Homestead Up to $1,000 20%	Over $4,000 and Non-Homestead 33⅓%	ALL OTHER: Timber Land Class 3a 20%	Homestead Up to $4,000 25%	Over $4,000 and Non-Homestead 40%	MACHINERY Permanently Attached to Real Estate 33⅓%	Seasonal and Recreational Cabins 33⅓%	TOTAL ASSESSED VALUE	Total Assessed Value as Equalized by the Board of Review	FINAL EQUALIZED VALUE	REMARKS
						Acres					Dollars	Dollars	Dollars	Dollars	Dollars	Dollars	Dollars	Dollars	Dollars	Dollars	Dollars	Dollars	Dollars	Dollars	
Edna D. Hanson	1		16				115	No	yes	L															
Otto & Mary Mae Rosenberg	2		2					No	yes	L															
~~Jack Dahlem, by Conservator Jerome Dahlem~~	3		3					No	yes	L															
~~Lowell D. & Doris L. Lundberg~~	4		4					No	yes	L															
" " "	5		5					No	yes	L															
Anna M. Hollister & James L. Lombrecht	6		6					No	yes	L															
" " " "	7		7					No	yes	L															
" " " "	8		8					No	yes	L															
" " " "	9		9					No	yes	L															
" " " "	10		10					No	yes	L															
Anna M. Hollister & James L. Lombrecht	11		11					No	yes	L															
Henry & Caroline E. Hanson	12		12					yes	No	R															
" " "	13		13					yes	No	L															
Henry & Caroline E. Hanson	14		14					yes	No	L															
Albert O. & Edna D. Hanson	15		15					No	yes	L															
Edna D. Hanson	16		16					No	yes	L															
	17																								
	18																								
	19																								
	20																								

	SOLD FOR TAXES	VALUATIONS BY SCHOOL DISTRICTS AS EQUALIZED BY DEPARTMENT OF TAXATION: District No. 115 Rate 29 Mills	District No. 115 Rate 29 Mills	District No. ___ Rate ___ Mills	District No. ___ Rate ___ Mills	District No. ___ Rate ___ Mills	Tax including State Homestead ___ Mills	State Tax on Non-Homestead 8.97 Mills	SPECIAL TAXES	SPECIAL TAXES	TOTAL TAXES	PAID	WHEN PAID (Month Day Year)	Number of Receipt	March Settlement 1964	June Settlement 1964	Penalty	November Settlement 1964	Penalty	Collections to First Monday in January 1965	Penalty	Delinquent on First Monday in January 1965	Total Delinquent Tax and Penalty	REMARKS
	Dollars	Dollars	Dollars	Dollars	Dollars	Dollars	$ cts.	$ cts.	$ cts.	$ cts.	$ cts.				$ cts.	$ cts.	$ cts.	$ cts.	$ cts.	$ cts.	$ cts.	$ cts.	$ cts.	
1		15					564	16			580	2nd HALF PAID	OCT 31 1964	2087				290						
												1st HALF PAID	MAY 29 1964	16481		290								10337
2		18					564	16			580	2nd HALF PAID	OCT 31 1964					290						20290
												1st HALF PAID	MAY 29 1964	9464		290								10337
3		15					564	16			580	2nd HALF PAID	OCT 31 1964	16482				290						20580
												1st HALF PAID	MAY 29 1964			290								
4		18					564	16			580	PAID IN FULL	MAY 8 1964	8084		1162								10246
5		18					564	16			580	PAID IN FULL	MAY 8 1964											
6		15					567	19			580	PAID IN FULL	MAY 29 1964											10247
7		18					564	16			580	PAID IN FULL	MAY 29 1964											
8		18					564	16			580	PAID IN FULL	MAY 29 1964	16477		3480								
9		18					564	16			580	PAID IN FULL	MAY 29 1964											
10		18					564	16			580	PAID IN FULL	MAY 29 1964											
11		18					564	16			580	PAID IN FULL	MAY 29 1964											
12			#248				8426				8426	2nd HALF PAID	OCT 20 1964											10299
												1st HALF PAID	MAY 29 1964											20299
13			#12				406				406	2nd HALF PAID	OCT 20 1964	15195										
												1st HALF PAID	MAY 29 1964	10688		4619		4619						
14			#12				406				406	2nd HALF PAID	OCT 20 1964											
												1st HALF PAID	MAY 29 1964											
15		18					564	16			580	2nd HALF PAID	OCT 31 1964	2087				290						10337
												1st HALF PAID	MAY 29 1964	16481		290		290						20580
16		18					564	16			580	2nd HALF PAID	OCT 31 1964											
												1st HALF PAID	MAY 29 1964			290								
17																								
18																								
19																								
20																								
		234	#273 #292				w 7332	208			16710					4709		6919						
			234				M 7238																	
			527				16570																	

Form 1C—MILLS-DAVIS CO., MINNEAPOLIS

Assessment Roll and Tax List of Real Property in the Town of Pike Bay

* Indicate Type of Property: R-Residential, C-Commercial, I-Industrial, U-Utility, F-Farm, L-Lakeshore, T-Timber, M-Mineral

	IN WHOSE NAME ASSESSED	DESCRIPTION OF PROPERTY: Supplemental Blk F Pike Bay Alice Beach SUBDIVISION	Sec. or Lot	Town or Hdg	Block	Number of Acres of Land: Acres	100ths	No. School District	Indicate Homestead Yes or No	Age of Homestead Over Yes or No	* Indicate Type of Property	TRUE AND FULL VALUATIONS: LAND Exclusive of Structures and Improvements (Dollars)	BUILDINGS and Other Structures (Dollars)	MACHINERY Permanently Attached to Real Estate (Dollars)	TOTAL True and Full Value (Dollars)	ASSESSED VALUATIONS: RURAL: Homestead Up to $4,000 20% (Dollars)	RURAL: Over $4,000 and Non-Homestead 33⅓% (Dollars)	ALL OTHER: Timber Land Class 3a 20% (Dollars)	ALL OTHER: Homestead Up to $4,000 20% (Dollars)	ALL OTHER: Over $4,000 and Non-Homestead 40% (Dollars)	ALL OTHER: MACHINERY Permanently Attached to Real Estate 33⅓% (Dollars)	ALL OTHER: Seasonal and Recreational Cabins 33⅓% (Dollars)	TOTAL ASSESSED VALUE (Dollars)	Total Assessed Value as Equalized by the Board of Review (Dollars)	FINAL EQUALIZED VALUE (Dollars)
1	Sachiyo Olson		1	5				115	No	yes	L														
2	Melvin Kelly		2						No	yes	L														
3	John Mittelstadt		3						No	yes	L														
4	Richard A & Anne M Kingsley		4						No	yes	L														
5	" " "		5						No	yes	L														
6	" " "		6						No	yes	L														
7	" " "		7						No	yes	L														
8	" " "		8						No	yes	L														
9	Donald & Muriel Cole		9						No	yes	L														
10	" " "		10						No	yes	L														
11	" " "		11						No	yes	L														
12	Gerald A & Florence J Fuller		12						No	yes	L														
13	" " "		13						No	yes	L														
14	" " "		14						No	yes	L														
15	" " "		15						No	yes	L														
16	" " "		16						yes	No	R														
17	" "	Tract on Blk F	1354	400'					yes	No	L														
18																									
19																									
20																									

	SOLD FOR TAXES	VALUATIONS BY SCHOOL DISTRICTS AS EQUALIZED BY DEPARTMENT OF TAXATION: District No. 115 Rate 34.3 Mills (Dollars)	District No. 115 Rate 34.3 Mills (Dollars)	District No. ___ Rate ___ Mills (Dollars)	District No. ___ Rate ___ Mills (Dollars)	District No. ___ Rate ___ Mills (Dollars)	Tax including State Homestead 8.34 Mills ($ cts.)	State Tax on Non-Homestead 8.34 Mills ($ cts.)	SPECIAL TAXES ($ cts.)	SPECIAL TAXES ($ cts.)	TOTAL TAXES ($ cts.)		PAID	WHEN PAID (Month Day Year)	Number of Receipt	March Settlement 1964 ($ cts.)	June Settlement 1964 ($ cts.)	Penalty ($ cts.)	November Settlement 1964 ($ cts.)	Penalty ($ cts.)	Collections to First Monday in January 1965 ($ cts.)	Penalty ($ cts.)	Delinquent on First Monday in January 1965 ($ cts.)	Total Delinquent Tax and Penalty ($ cts.)	REMARKS
1		105					33 84	76			34 80	1													
2		15					5 64	16			5 80	2	PAID IN FULL	MAY 8 1964	8088		5 80								
3		15					5 64	16			5 80	3	PAID IN FULL	MAY 13 1964	9677		5 80								
4		15					5 64	16			5 80	4	PAID IN FULL	MAY 8 1964											
5		15					5 64	16			5 80	5	PAID IN FULL	MAY 8 1964											
6		15					5 64	16			5 80	6	PAID IN FULL	MAY 8 1964	8086		2 90								
7		15					5 64	16			5 80	7	PAID IN FULL	MAY 8 1964											
8		15					5 64	16			5 80	8	PAID IN FULL	MAY 8 1964											
9		15					5 64	16			5 80	9													
10		165					52 64	150			54 14	10													
11		15					5 64	16			5 80	11	2nd HALF PAID	OCT 28 1964											
12		205					64 24	182			66 06	12	1st HALF PAID	MAY 28 1964											
13		25					7 84	22			8 06	13	1st HALF PAID	MAY 28 1964											
14		161					50 46	144			51 90	14	1st HALF PAID	MAY 28 1964	19361		150 67		167 67						
15		264					82 74	236			85 10	15	1st HALF PAID	MAY 28 1964	9687										
16			#285				96 44				96 44	16	1st HALF PAID	MAY 28 1964											
17			# 23				7 78				7 78	17	1st HALF PAID	MAY 28 1964											
18												18													
19												19													
20												20													
		1693	#308 #308				U 342 52										190 27		167 67		100 58				
			1401				TR 104 22	974			456 48														
							446 74																		

Real Estate
W. MONG POLAND
PREFERENCE SCHOOL AUDITOR
SUPPLEMENTAL PLAT OF
ASSESSOR'S FILE
LOCATION
PLAT BOOK
AUDITOR'S FILE
Page

Form 5C—WILLIAMSON-DOLL MINNEAPOLIS

Assessment Roll and Tax List of Real Property in the Town of Pine Beach

* Indicate Type of Property: R-Residential, C-Commercial, I-Industrial, U-Utility, F-Farm, L-Lakeshore, T-Timber, M-Mineral

In Whose Name Assessed		Description of Property: Subdivision	Sec. or Lot	Town or Block	Rng	Number of Acres of Land (Acres 100ths)	School District No.	Indicate Homestead Yes or No	Indicate Farm or Rural Res. Yes or No	* Indicate Type of Property	True and Full Valuations: Land Exclusive of Structures and Improvements	Buildings and Other Structures	Machinery Permanently Attached to Real Estate	Total True and Full Value	Assessed Valuations: Rural: Homestead Up to $1,000 20%	Rural: Over $1,000 and Non-Homestead 33⅓%	All Other: Timber Class 2a 20%	All Other: Homestead Up to $4,000 25%	All Other: Over $4,000 and Non-Homestead 40%	All Other: Machinery Permanently Attached to Real Estate 33⅓%	All Other: Seasonal and Recreational Cabins 33⅓%	Total Assessed Value	Total Assessed Value as Equalized by the Board of Review	Final Equalized Value	Remarks
						Acres					Dollars	Dollars	Dollars	Dollars	Dollars	Dollars	Dollars	Dollars	Dollars	Dollars	Dollars	Dollars	Dollars	Dollars	
		26.54 of Lot 4 + East of Lot 4 of SW 1/4																							
Larsen + Jeanette Quelvog	1	Sec. 1	115	31			115	yes	No	R															
Laura Morris	2		1	less hwy				yes	No	R															
State of Minnesota (cont. to Owen M. Eckland)	3	E 297.5' of	2					No	No	C															
			2	less E 297.5'				No	No	C															
Hjalmar Hansen	4		3					yes	No	R															
Lee Pt + Irene J. Schaak	5		4					yes	No	R															
F. H. Peavey + Company	6		5					No	yes	C															
Vernon + Helen B. Mackey	7		6					yes	No	C															
Robert + Lynn Zothman	8		7 less 50					No	yes	R		180 added by T.B.													
John H + Minnie Caldwell	9	E 50' of	7					No	yes	R															
F. H. Peavey + Company	10		8 less hwy					No	yes	C															
" " "	11		9 " "					No	yes	C															
Hanford + Georgia Larson	12		10					No	yes	R		420.00 added by T.B.									152				
John H + Jennie Von Bargen	13	E 1/2 of	11					yes	No	R											H 1000				
Marlene J. Braman	14	E 75' of W 1/2 of	11					yes	No	R															
Richard K. Lillemo	15	W 25' of E 111 + E 25' of	12					No	yes	R															
Howard H + Florence B. Fellin	16	W 25' of E 100' of	12					yes	No	R															
" " "	17	W 50' of E 75' of	12					yes	No	R															
Robert H. Reinhardt, guar. Ruby H. McMillan Dec'd est.		E 85' of W 160' of	12					yes	No	R															
Roy + Frieda Stier	19	W 75' of W 160' of	12					No	No	R															
	20																								

Sold for Taxes	Valuations by School Districts as Equalized by Department of Taxation: District No. ___ Rate ___ Mills	District No. ___ Rate ___ Mills	District No. 115 Rate 39 Mills	District No. 115 Rate 39 Mills	District No. ___ Rate ___ Mills	District No. ___ Rate ___ Mills	Tax Including State Homestead	State Tax on Non-Homestead 8.93 Mills	Special Taxes	Special Taxes	Total Taxes		Paid	When Paid (Month Day Year)	Number of Receipt	March Settlement 1964	June Settlement 1964	Penalty	November Settlement 1964	Penalty	Collections to First Monday in January 1963	Penalty	Delinquent on First Monday in January 1965	Total Delinquent Tax and Penalty	Remarks
	Dollars	Dollars	Dollars	Dollars	Dollars	Dollars	$ cts.	$ cts.	$ cts.	$ cts.	$ cts.					$ cts.	$ cts.	$ cts.	$ cts.	$ cts.	$ cts.	$ cts.	$ cts.	$ cts.	
				H 1000									2nd HALF PAID	OCT 21 1964	19080										
				615			546.50	5.48			551.98		1st HALF PAID	MAY 4 1964	10066		275.99		275.99						10310
				H 126			42.64				42.64	2													10365
SOLD FOR TAXES				37			12.52	.34			12.86	3											12.86		
				H 48			16.24				16.24	4	PAID IN FULL	MAR 10 1964	5810		16.24								
SOLD FOR TAXES		246					77.10	2.20			79.30	5											79.30		
		417					130.68	3.72			134.40	6	PAID IN FULL	FEB 28 1964	5765	134.40									
													2nd HALF PAID	OCT 31 1964	21159				118.27						
				H 699			236.54				236.54	7	1st HALF PAID	MAY 29 1964	12515		118.27								10316
		H 257					80.54				80.54	8	PAID IN FULL	MAY 20 1964	10689		80.54								102
		147					46.06	.132			47.38	9	PAID IN FULL	JUN 5 1964	11610				47.38						10213
		22					6.90	.20			7.10	10	PAID IN FULL	FEB 28 1964		7.10									10212
		22					6.90	.20			7.10	11	PAID IN FULL		5785	7.10									
		H 1000											2nd HALF PAID	OCT 31 1964	20787				181.19						
		152					361.02	.36			362.38	12	1st HALF PAID	MAY 29 1964	14143		181.19								10311
													2nd HALF PAID	OCT 28 1964	19861										
				H 270			91.36				91.36	13	1st HALF PAID	MAY 29 1964	14474		45.68		45.68						10312
													2nd HALF PAID	SEP 23 1964	17935										
				H 210			71.06				71.06	14	1st HALF PAID	MAY 20 1964	12514		35.53		35.53						10295
													2nd HALF PAID	NOV 4 1964	21463										
		144					45.12	.28			46.40	15	1st HALF PAID	MAY 29 1964	14483		23.20				23.20				10298
													2nd HALF PAID	AUG 19 1964											
				H 105			35.54				35.54	16	1st HALF PAID	MAY 29 1964	14409		17.77		17.77						10312
													Balance Paid		16490										
				H 15			5.08				5.08	17	Part Paid				2.85		2.23						
SOLD FOR TAXES				H 135			46.70				46.70	18	PAID IN FULL	DEC 30 1964	21768						46.70	3.74			25739
SOLD FOR TAXES				H 200			67.68				67.68	19											67.68		
												20													
			H 1287	H 2311	= H 4046		2,754.32																		
			1150	6721	1162		(117) 86	16.10			1,944.28					148.68	742.92		928.09		649.16		802.47		
			2407	3463	= 5870		192.618																		

Assessment Roll and Tax List of Real Property in the Town of Pike Bay

Form 3C — WILLIAMS & CO., MINNEAPOLIS

* Indicate Type of Property: R-Residential, C-Commercial, I-Industrial, U-Utility, F-Farm, L-Lakeshore, T-Timber, M-Mineral

	In Whose Name Assessed	Description of Property: Subdivision	Sec. or Lot	Town or Block	Reg.	Number of Acres of Land (Acres 100ths)	No. School District	Indicate Homestead Yes or No	Agri. or Rural Resp. Yes or No	Indicate Type of Property	True and Full Valuations: Land Exclusive of Structures and Improvements	Buildings and Other Structures	Machinery Permanently Attached to Real Estate	Total True and Full Value	Assessed Valuations: Rural: Homestead Up to $4,000 20%	Rural: Over $4,000 and Non-Homestead 33⅓%	All Other: Timber Land Class 3a 20%	All Other: Homestead Up to $4,000 25%	All Other: Over $4,000 and Non-Homestead 40%	All Other: Machinery Permanently Attached to Real Estate 33⅓%	All Other: Seasonal and Recreational Cabins 33⅓%	Total Assessed Value	Total Assessed Value as Equalized by the Board of Review	Final Equalized Value
						Acres					Dollars	Dollars	Dollars	Dollars	Dollars	Dollars	Dollars	Dollars	Dollars	Dollars	Dollars	Dollars	Dollars	Dollars
1	Elizabeth Hill	And. Plat #3	13	Sec 5 W½ of E½ of SW¼		115		No	No	R														
2	Linda Arndt	E½ of E½ of SW¼ of	13					Yes	No	R														
3	Harry Hill		14					No	Yes	R														
4	Elizabeth Hill		15					Yes	Yes	R														
5	Harry Hill		16					No	Yes	R														
6	Thelma Hasley K. McGuire		17					Yes	No	B														
7	Joe H. & Lorraine Liddle		18					Yes	No	B														
8		Lots 19 thru 24 in Bass Lake																						
9	Hasley K. McGuire		25					Yes	No	R														
10																								
11																								
12																								
13																								
14																								
15																								
16																								
17																								
18																								
19																								
20																								

Cass County, Minnesota, for Taxes for the Year 1963.

	Sold for Taxes	Valuations by School Districts as Equalized by Department of Taxation: District No. / Rate — Mills	District No. / Rate — Mills	District No. / Rate — Mills	District No. / Rate — Mills	District No. / Rate — Mills	Tax including State Homestead	State Tax on Non-Homestead	Special Taxes	Special Taxes	Total Taxes	Paid	When Paid (Month Day Year)	Number of Receipt	March Settlement 1964	June Settlement 1964	Penalty	November Settlement 1964	Penalty	Collections to First Monday in January 1965	Penalty	Delinquent on First Monday in January 1965	Total Delinquent Tax and Penalty	Remarks
		Dollars	Dollars	Dollars	Dollars	Dollars	Dollars	$ cts.	$ cts.	$ cts.	$ cts.				$ cts.	$ cts.	$ cts.	$ cts.	$ cts.	$ cts.	$ cts.	$ cts.	$ cts.	
1			18				610	16			626	1	PAID IN FULL NOV 23 1964	21396						626	50			10179
2			#132				4466				4466	2	PAID IN FULL MAY 29 1964	10269		4466								10315
3		23					784	22			806	3	PAID IN FULL NOV 23 1964							806				10179
4		264					8274	236			8510	4	PAID IN FULL NOV 23 1964	21396						8510	787			"
5		16					502	14			516	5	PAID IN FULL NOV 23 1964							516				"
6			#128				4332				4332	6	2nd HALF PAID OCT 27 1964 / 1st HALF PAID MAY 22 1964	19587 / 10263		2166		2166						10314
7			#219				10794				10794	7	2nd HALF PAID OCT 27 1964 / 1st HALF PAID MAY 21 1964	19851 / 19445		5397		5397						10316
8																								
9			#12				406				406	9	2nd HALF PAID OCT 27 1964 / 1st HALF PAID MAY 22 1964	19504 / 10213		203		203						10314
10												10												
11												11												
12												12												
13												13												
14												14												
15												15												
16												16												
17												17												
18												18												
19												19												
20												20												
			#591 = 591				@ 9560																	
		305	18 = 323				20168	288			30456					12232		9766		10458				
		323 + 669 = 914					30168																	

Assessment Roll and Tax List of Real Property in the Town of Bear Lake

Form 3-C. HOLLISTER & CO., MINNEAPOLIS

* Indicate Type of Property: R-Residential, C-Commercial, I-Industrial, U-Utility, F-Farm, L-Lakeshore, T-Timber, M-Mineral

In Whose Name Assessed		Description of Property: Subdivision	Sec. or Lot	Town or Block	Rng.	Number of Acres of Land		No. School District	Indl-rate Homestead Yes or No	Agri-cultural Homestead Yes or No	* Indl-rate Type of Property	True and Full Valuations: Land Exclusive of Structures and Improvements	Buildings and Other Structures	Machinery Permanently Attached to Real Estate	Total True and Full Value	Assessed Valuations: Rural: Homestead Up to $4,000 20%	Rural: Over $4,000 and Non-Homestead 33⅓%	All Other: Timber Land Class 3a 20%	All Other: Homestead Up to $4,000 25%	All Other: Over $4,000 and Non-Homestead 40%	All Other: Machinery Permanently Attached to Real Estate 33⅓%	All Other: Personal and Recreational Cabins 33⅓%	Total Assessed Value	Total Assessed Value as Equalized by the Board of Review	Final Equalized Value	Remarks
						Acres	100ths					Dollars	Dollars	Dollars	Dollars	Dollars	Dollars	Dollars	Dollars	Dollars	Dollars	Dollars	Dollars	Dollars	Dollars	
		Little Wolf Look-out																								
		Lot 1 Lot 7 & Lot 8 Lot 9 Lot 6 (31 acs)	7	145	31			115	No	No	L															
Conrad M & Emma E Olson	1																									
" " "	2								No	No	L															
" & or " "	3								No	No	L															
" " " "	4								No	No	L															
" " " "	5								No	No	L															
" " " "	6								No	No	L															
Conrad M & or Emma E Olson	7								No	No	L															
Henry H. + Gail J. Washington	8								No	No	L															
Jack L + Alyce J Gibbon	9								No	No	L															
" " "	10								No	No	L															
Louis E + Betty L Carlson Wife	11								No	No	L															
Harry & Doris Green Joint	12								No	No	L															
" " "	13								No	No	L															
" " "	14								No	No	L	H 98 added July 68										H 98				
" " "	15								No	No	L															
" " "	16								No	No	L															
" " "	17								No	No	L															
George P + Lou H Barr	18								No	No	L															
" "	19								No	No	L															
	20																									

	Sold for Taxes	Valuations by School Districts as Equalized by Department of Taxation: District No. / Rate / Mills	District No. / Rate / Mills	District No. / Rate / Mills	District No. / Rate / Mills	Tax including State Homestead	State Tax on Non-Homestead	Special Taxes	Special Taxes	Total Taxes		Paid	When Paid (Month Day Year)	Number of Receipt	March Settlement 1963	June Settlement 1964	Penalty	November Settlement 1964	Penalty	Collections to First Monday in January 1965	Penalty	Delinquent on First Monday in January 1965	Total Delinquent Tax and Penalty	Remarks
	Dollars	Dollars	Dollars	Dollars	Dollars	$ cts.	$ cts.	$ cts.	$ cts.	$ cts.					$ cts.	$ cts.	$ cts.	$ cts.	$ cts.	$ cts.	$ cts.	$ cts.	$ cts.	
1		24				8 12	22			8 34	1	2nd HALF PAID OCT 2 9 1964 1st HALF PAID MAY 8 1964												
2		30				10 16	26			10 42	2	2nd HALF PAID OCT 2 9 1964 1st HALF PAID MAY 8 1964												
3		30				10 16	26			10 42	3	2nd HALF PAID OCT 2 9 1964 1st HALF PAID MAY 8 1964												
4		30				10 16	26			10 42	4	2nd HALF PAID OCT 2 9 1964 1st HALF PAID MAY 8 1964		8095		35 43		35 43						
5		30				10 16	26			10 42	5	2nd HALF PAID OCT 2 9 1964 1st HALF PAID MAY 8 1964		20616										
6		30				10 16	26			10 42	6	2nd HALF PAID OCT 2 9 1964 1st HALF PAID MAY 8 1964												
7		30				10 16	26			10 42	7	2nd HALF PAID OCT 2 9 1964 1st HALF PAID MAY 8 1964												
8		30				10 16	26			10 42	8	PAID IN FULL JAN 2 7 1965		171	10 42									
9		# 18 #500				610				610	9	2nd HALF PAID OCT 2 9 1964 1st HALF PAID MAY 8 1964		20253 9091		17262		17262						10276 10304
10		177				337 38	76			339 14	10	2nd HALF PAID OCT 2 9 1964 1st HALF PAID MAY 8 1964												
11		30				10 16	26			10 42	11	PAID IN FULL MAY 2 9 1964		16582										10243
12		30				10 16	26			10 42	12	2nd HALF PAID OCT 3 1 1964 1st HALF PAID MAY 2 9 1964				10 42								16585
13		H 98				33 16				33 16	13	2nd HALF PAID OCT 3 1 1964 1st HALF PAID MAY 2 9 1964		16784				27 00						
14		30				10 16	26			10 42	14	2nd HALF PAID OCT 3 1 1964 1st HALF PAID MAY 2 9 1964		16594		27 00								
15		30				10 16	26			10 42	15	PAID IN FULL MAY 2 9 1964												
16		30				10 16	26			10 42	16	PAID IN FULL MAY 2 9 1964		16591		31 26								
17		30				10 16	26			10 42	17	PAID IN FULL MAY 2 9 1964												
18		150				50 76	134			52 10	18	2nd HALF PAID OCT 3 1 1964 1st HALF PAID MAY 2 9 1964		8767		31 26		31 26						
19		30				10 16	26			10 42	19	2nd HALF PAID OCT 3 1 1964 1st HALF PAID MAY 2 9 1964		8690										
20											20													
		H 916 94 1707			NA	577 76	676			584 72					10 42	307 99		324 31						

Assessment Roll and Tax List of Real Property in the Town of Pike Bay

Form 5C · MILLER-DAVIS CO., MINNEAPOLIS

* Indicate Type of Property: R-Residential, C-Commercial, I-Industrial, U-Utility, F-Farm, L-Lakeshore, T-Timber, M-Mineral

	IN WHOSE NAME ASSESSED	DESCRIPTION OF PROPERTY: SUBDIVISION	Sec. or Lot	Town or Block	Rng.	Number of Acres or Land: Acres	100ths	No. School District	Indicate Name of Stated Vill. or No.	Agree to Pay Taxes or No.	Indicate Type of Property *	TRUE AND FULL VALUATIONS: LAND Exclusive of Structures and Improvements	BUILDINGS and Other Structures	MACHINERY Permanently Attached to Real Estate	TOTAL True and Full Value	ASSESSED VALUATIONS: RURAL: Homestead Up to $4,000 20%	RURAL: Over $4,000 and Non-Homestead 33⅓%	ALL OTHER: Timber Land Class 3a 20%	ALL OTHER: Homestead Up to $4,000 25%	ALL OTHER: Over $4,000 and Non-Homestead 40%	MACHINERY Permanently Attached to Real Estate 33⅓%	Seasonal and Recreational Cabins 33⅓%	TOTAL ASSESSED VALUE	Total Assessed Value as Equalized by the Board of Review	FINAL EQUALIZED VALUE
												Dollars	Dollars	Dollars	Dollars	Dollars	Dollars	Dollars	Dollars	Dollars	Dollars	Dollars	Dollars	Dollars	Dollars
1	Marcella Bergeron	1.28 acres of 8.9 acres in SE corner NE¼ of SW¼ Dec 10 1945-31	1					115	Merlin		R														
2	Ida J Fack Jacobs		2						No year		T														
3	" " "		3						No year		T														
4	" " "		4						No year		T														
5																									
6																									
7																									
8																									
9																									
10																									
11																									
12																									
13																									
14																									
15																									
16																									
17																									
18																									
19																									
20																									

	SOLD FOR TAXES	VALUATIONS BY SCHOOL DISTRICTS AS EQUALIZED BY DEPARTMENT OF TAXATION: District No. ___ Rate ___ Mills	District No. ___ Rate ___ Mills	District No. 65 Rate 45 Mills	District No. 115 Rate 39 Mills	District No. ___ Rate ___ Mills	District No. ___ Rate ___ Mills	Tax including State Homestead ___ Mills	State Tax on Non-Homestead 8.8 Mills	SPECIAL TAXES	SPECIAL TAXES	TOTAL TAXES	PAID	WHEN PAID (Month Day Year)	Number of Receipt	March Settlement 1964	June Settlement 1964	Penalty	November Settlement 1964	Penalty	Collections to First Monday in January 1965	Penalty	Delinquent on First Monday in January 1965	Total Delinquent Tax and Penalty	REMARKS
		Dollars	Dollars	Dollars	Dollars	Dollars	Dollars	$ cts.	$ cts.	$ cts.	$ cts.	$ cts.				$ cts.	$ cts.	$ cts.	$ cts.	$ cts.	$ cts.	$ cts.	$ cts.	$ cts.	
1				4510				17258				17258	Balance Paid	OCT 28 1964	14872										
1													Part Paid	MAY 8 1964	8084		8630		8628						10806
2													HALF PAID	OCT 9 1964											Paid Under Protest
2				34				1066	30			1096	1st HALF	MAY 2 1964											
2													HALF PAID	OCT 9 1964	61449										Paid Under Protest
3				34				1066	30			1096	1st HALF	MAY 2 1964			1492		1497						
3													HALF PAID	OCT 9 1964											Paid Under Protest
4				25				784	22			806	1st HALF	MAY 2 1964											
5																									
6																									
7																									
8																									
9																									
10																									
11																									
12																									
13																									
14																									
15																									
16																									
17																									
18																									
19																									
20																									
			93	H510 H510			a 2976																		
							NR 17258		$2			20256					10129		16127						
				603			20174																		

Personal