INDEX TO SECTIONS

SECTION	PAGE
Sec. 1	
" 2	
" 3	
" 4	
" 5	
" 6	
" 7	
" 8	
" 9	
" 10	
" 11	
" 12	
" 13	
" 14	
" 15	
" 16	
" 17	
" 18	
" 19	
" 20	
" 21	
" 22	
" 23	
" 24	
" 25	
" 26	
" 27	
" 28	
" 29	
" 30	
" 31	
" 32	
" 33	
" 34	
" 35	
" 36	

For Convenience of Auditor in Showing Boundaries of School Districts

Township No. 145 *Range No.* 31 *Mer. P. M.*

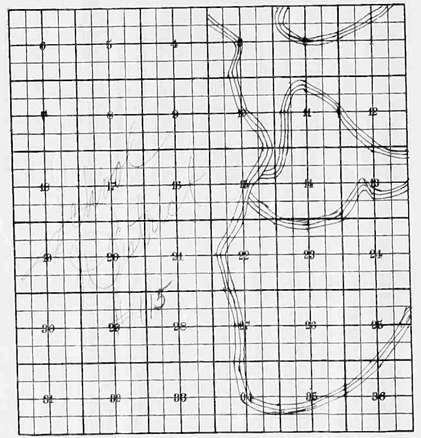

Returns Showing Grain Received in or Handled by Elevators, Warehouses and Mills in the ..... of ..... in the County of ..... for the Year Ending May 1, 1961.

NAMES OF OWNERS	ADDRESS	Bushels of Wheat	Bushels of Soy Beans	Bushels of Flax	Total No. of Bushels of Wheat, Soy Beans and Flax	★ Tax of ½ Mill per Bushel Dollars	Cts.	Bushels of Corn	Bushels of Barley	Bushels of Rye	Bushels of Oats	Bushels of Buckwheat	Bushels of all Other Grains	Total No. Bushels Corn, Barley, Rye, Oats, Buckwheat and all Other Grains	★ Tax of ¼ Mill Per Bushel Dollars	Cts.	★ Total Tax Dollars	Cts.	REMARKS

Note ★ Assessors will not fill these Columns

REAL PROPERTY BECOMING SUBJECT TO TAXATION SINCE THE LAST PREVIOUS ASSESSMENT OR OMITTED FROM ASSESSMENT ROLLS THE PREVIOUS YEARS.

Assessment of Taxable Real Property in the _____ of _____, County of _____, Minn., for the Year 19__.

** Indicate Type of Property: R - Residential, C - Commercial, I - Industrial, U - Utility, F - Farm, L - Lakeshore, T - Timber, M - Mineral*

Form 434

	NAME OF OWNER	School District	DESCRIPTION OF PROPERTY: SUBDIVISION	Sec. or Lot	Twp. or Block	Rng.	Number of Acres of Land: Acres	100ths	Indicate Homestead Yes or No	Indicate Agricultural Yes or No	* Indicate Type of Property	BY WHOM VALUED	TRUE AND FULL VALUATIONS: LAND Exclusive of Structures and Improvements Dollars	BUILDINGS and Other Structures Dollars	MACHINERY Permanently Attached to Real Estate Dollars	TOTAL True and Full Value Dollars	ASSESSED VALUATIONS: RURAL: Homestead Up to $4,000 20% Dollars	RURAL: Over $4,000 and Non-Homestead 33⅓ % Dollars	ALL OTHER: Homestead Up to $4,000 25% Dollars	ALL OTHER: Over $4,000 and Non-Homestead 40% Dollars	ALL OTHER: MACHINERY Permanently Attached to Real Estate 33⅓ % Dollars	TOTAL ASSESSED VALUE Dollars	FINAL EQUALIZED VALUE Dollars
												State											
												County											
1												Local Bd.											
												Assessor											
												State											
												County											
2												Local Bd.											
												Assessor											
												State											
												County											
3												Local Bd.											
												Assessor											
												State											
												County											
4												Local Bd.											
												Assessor											
												State											
												County											
5												Local Bd.											
												Assessor											
												State											
												County											
6												Local Bd.											
												Assessor											
												State											
												County											
7												Local Bd.											
												Assessor											
												State											
												County											
8												Local Bd.											
												Assessor											
			Total No. of Acres _____									State											
			Total Value as Equalized by									County											
			Total Value as Assessed by									Local Bd.											
												Assessor											

SUMMARY OF TAX COLLECTION

Original Levy	$ 54287.40	
Additions	$ 62.78	
		$ 54850.18
Abatements		$ 156.82
		$ 54693.36

COLLECTIONS

March Settlement	$ 31,799.92	
June Settlement	$ 12,338.96	
November Settlement	$ 8454.87	
January Settlement	$ 229.32	$ 52,823.07
		$
Over Collected	$ 14.18	
Under Collected	$	
Delinquent	$ 1854.41	$ 1846.29
Total		$ 54669.36

Rural Acres

HHWWG Pg

Supplemental Plat
Bug-E-Zo-Ma-Ling Beach
Auditors Plat

Assessment of Ta

Form 35. [illegible]

NAME OF OWNER

TABULAR SCHEDULE OF VALUATIONS, RATES AND TAXES

LEVIED IN THE Town OF Pike Bay

COUNTY OF CASS, STATE OF MINNESOTA

	VALUATION BY SCHOOL DISTRICTS				RATE OF STATE TAXES	RATE OF COUNTY TAXES						RATE OF TOWN TAXES									RATE OF									SCHOOL TAXES		TAXES LEVIED												
																																LOCAL 1 MILL AND SPECIAL SCHOOL TAXES BY DISTRICTS													ALL OTHER TAXES		
School District No.	Agricultural Lands	Non-Agricultural Lands	Personal Property	Total Value of all Property except Money and Credits	Total Rate of State Tax	Rev.	R. & B.	Welfare	Bonds and Int.	Welfare	Total Rate of County Tax	Rev.	R. & B.	State Loan	Fire					Total Rate of Town Tax	Local	Special	State Loan	Deficiency	Tuition	Transportation	C.O.	B&D Pera	Total Rate of Sch'l Tax	Total Rate of all Taxes	Local 1 Mill	Special	State Loan	Def.	C.O.	B & D.	PERA	Total School Taxes	FUNDS	Rate	Amounts
	Dollars	Dollars	Dollars	Dollars	Mills	Mills	Mills	Mills	Mills	Mills	Mills	Mills	Mills	Mills	Mills	Mills	Mills	Mills	Mills	Mills	1 Mill	Mills	Mills	Mills	Mills	Mills	Mills	Mills	Mills	Mills														
115	37,148	19,937	9 4519	154,387	11. 6.39	16.82	20. 57.3			10.84	56.7 1449	1.95	4.54	1.95						8.44	25.	93.							180.	349.8		1041 67		385503	166668	625 00	291 67	7500 05	State —Non-Homestead,		1089 50
			NR 92793																		50	93.					40.	15.	205.	359.8		5336 20		10482 96	458880	1690 80	789 04	23 107 60	State —Homestead,		949 64
							Co. Nurse			1.07																						6677 67		14357 99	6175 48	23 15 80	10807 1	30,607 65	County Revenue,		5690 70
					N.H. 9.12		C.H. Bldg			2.																															County Road and Bridge,		3087 74
					15.51		Agriculture			.5																															County Welfare,		8846 37
							Civil Defense			.66																															Bonds and Interest,		
																															a	323.44										Welfare Def.		1681 27
																					P.P excluding State rate										na	348.44										PERA		875 37
																																										Town Revenue,		30 05
																																										Town Road and Bridge,		700 92
Assessed Value	Rural	All Other	Personal Property	Total																																						Town State Loan,		
Homestead	20,197	8845		29042																																						Fire		30 05
																																												1303 02
Non-Homestead	26,665	1358	97302	125,345																																								
Total	46,882	10,203	97,302	154,387																																						School Local 1 Mill,		
																																										School Special,		6677 67
		C.T.	5823																																							School State Loan,		
		Other	91479																																							Deficiency		14357 99
			97302																																							Transportation		
																																										Def.		
																																										C.O.		6175 48
																																										B&D		23 15 80
																																										PERA		10807 1
																																												30,607 65
																																												54 787 40

Total Taxes Real Estate 19580.52
Pers. Prop. 31 206.88
Total 54,787.40

Total Number of Acres 9467.97

Total Levy $54 787 40

State of Minnesota, } ss.
COUNTY OF CASS

I, L. C. Peterson Auditor of said County and State aforesaid do hereby certify that the foregoing is a true and correct Schedule, showing the valuation of all the taxable property, in the Town of Pike Bay in said County, the several rates of Taxation and Totals of the several Tax Funds levied thereon for the year A. D. 196 2

Witness my hand and official seal, this 3rd day of January A. D. 196 2

SEAL

L. C. Peterson County Auditor
By Helen Bilden Deputy

Recorded Plat
Hi Wood Pt.
Big-Z-Zo-Ke-Ling Beach
Recorded Plat
Indian Plat

Assessment of Ta

Form 316. [illegible]

NAME OF OWNER

1

2

3

4

5

6

7

8

COLLECTIONS OF TAXES OF 196 . . From Feb. 1 to May OF , CASS COUNTY, MINNESOTA

FUNDS	MARCH SETTLEMENT 19.62	JUNE SETTLEMENT 19.62	NOV. SETTLEMENT 19.62	Amount Collected from Nov. 19.62 to First Monday in Jan. 19.63	REDUCTIONS	Total Reductions and Collected	BALANCE UNCOLLECTED	ADDITIONS	Total Uncollected to First Monday in January, 19.
State—Non-Homestead,	759 18	1834 44	117 11	2 58					
State—Homestead,	531 97	227 02	152 51	4 51					
County Revenue,	3235 54	1320 60	899 32	25 07					
County Road and Bridge,	1755 58	716 55	487 96	13 60					
County Welfare,	5029 74	2052 41	1398 23	38 95					
County Bond and Interest,	95 68	39 05	26 59	74					
C.H. Bldg	175 56	71 65	48 80	1 36					
Agri. Dem	43 89	17 91	12 20	34					
Civ Def	57 93	23 65	16 10	45					
Town Revenue,	171 17	69 86	47 58	1 33					
Town Road and Bridge,	398 53	162 66	110 76	3 09					
Town State Loan,									
Fire	171 17	69 86	47 58	1 33					
School Local 1 Mill,									
School Special,	4314 59	1237 24	904 58	19 24					
School State Loan,									
Deficiency	8163 46	3331 95	2269 03	63 26					
Tuition									
Transportation									
C. O.	3511 16	1433 10	975 43	27 21					
B. & S.	1316 69	537 41	365 97	10 21					
PERA	614 45	250 80	170 79	4 76					
Tuff Def	955 91	390 16	265 70	7 40					
PERA	497 72	203 14	138 34	3 86					
	31799 42	12338 46	8452 87	227 32					

		LOCAL 1 MILL	SPECIAL	STATE LOAN	Deficiency	C. O.	B. & S.	PERA			TOTALS
MARCH SETTLEMENT	School District No.										
	115A		7 36		27 64	11 98	4 62	2 02			53 42
	115NA		4240 23		7886 82	3392 18	1272 07	593 63			17384 73
	Totals		4314 59		8163 46	3511 16	1316 69	614 45			17920 35
JUNE SETTLEMENT	School District No.										
	115A		554 13		2061 37	886 61	332 48	155 16			3987 75
	115NA		683 11		1270 58	546 49	204 93	95 64			2800 75
	Totals		1237 24		3331 95	1433 10	537 41	250 80			6790 50
NOVEMBER SETTLEMENT	School District No.										
	115A		315 33		1173 01	504 52	189 19	88 27			2270 34
	115NA		589 25		1096 02	471 41	176 78	82 50			2415 96
	Totals		904 58		2269 03	975 93	365 97	170 79			4686 30
NOVEMBER TO JANUARY	School District No.										
	115A		14 78		54 98	23 65	8 87	4 14			106 42
	115NA		4 46		8 28	3 56	1 34	62			18 26
	Totals		19 24		63 26	27 21	10 21	4 76			124 68
ADDITIONS	School District No.										
	Totals										
REDUCTIONS	School District No.										
	Totals										

Rural 15-1-12

1H Wong Pt

Supplement 1 Part
Bug-2-20-Me-Ding Beach
Auditors Plat

Form SCD—MILLER DAVIS CO., MINNEAPOLIS

Assessment Roll and Tax List of Real Property in the Park of Elk Lake, Cass County, Minnesota, for Taxes for the Year 1961

* Indicate Type of Property: R-Residential, C-Commercial, I-Industrial, U-Utility, F-Farm, L-Lakeshore, T-Timber, M-Mineral

	In Whose Name Assessed	Description of Property: Subdivision	Sec. or Lot	Town or Block	Rng.	Number of Acres of Land (Acres 1000ths)	No. School District	Indicate Homestead Yes or No	Agricultural Yes or No	Indicate Type of Property	True and Full Valuations: Land Exclusive of Structures and Improvements (Dollars)	Buildings and Other Structures (Dollars)	Machinery Permanently Attached to Real Estate (Dollars)	Total True and Full Value (Dollars)	Assessed Valuations: Rural: Homestead Up to $1,000 20% (Dollars)	Rural: Over $4,000 and Non-Homestead 33⅓% (Dollars)	All Other: Timber Land Class 3c 20% (Dollars)	All Other: Homestead Up to $4,000 25% (Dollars)	All Other: Over $4,000 and Non-Homestead 40% (Dollars)	All Other: Machinery Permanently Attached to Real Estate 33⅓% (Dollars)	All Other: Seasonal and Recreational Cabins 33⅓% (Dollars)	Total Assessed Value (Dollars)	Total Assessed Value as Equalized by the Board of Review (Dollars)	Final Equalized Value (Dollars)
1		NE¼ of NE¼	1			14.531	115																	
2		NW¼ of NE¼																						
3		SW¼ of NE¼																						
4		SE¼ of NE¼																						
5																								
6		NE¼ of NW¼ } GOVT LOT 1 PLATTED																						
7		NW¼ of NW¼ } AH HUNG POINT (STAR ISLAND)																						
8		SW¼ of NW¼																						
9		SE¼ of NW¼																						
10																								
11		NE¼ of SW¼																						
12		NW¼ of SW¼																						
13		SW¼ of SW¼																						
14		SE¼ of SW¼																						
15																								
16		NE¼ of SE¼																						
17		NW¼ of SE¼																						
18		SW¼ of SE¼																						
19		SE¼ of SE¼																						
20																								

	Sold for Taxes	Valuations by School Districts as Equalized by Department of Taxation: District No. ..... Rate ..... Mills (Dollars)	District No. ..... Rate ..... Mills (Dollars)	District No. ..... Rate ..... Mills (Dollars)	District No. ..... Rate ..... Mills (Dollars)	District No. ..... Rate ..... Mills (Dollars)	District No. ..... Rate ..... Mills (Dollars)	Tax including State Homestead ..... Mills ($ cts.)	State Tax on Non-Homestead ..... Mills ($ cts.)	Special Taxes ($ cts.)	Special Taxes ($ cts.)	Total Taxes ($ cts.)	Paid	When Paid (Month Day Year)	Number of Receipt	March Settlement 1962 ($ cts.)	June Settlement 1962 ($ cts.)	Penalty ($ cts.)	November Settlement 1962 ($ cts.)	Penalty ($ cts.)	Collections to First Monday in January 1963 ($ cts.)	Penalty ($ cts.)	Delinquent on First Monday in January 1963 ($ cts.)	Total Delinquent Tax and Penalty ($ cts.)	Remarks
1																									
2																									
3																									
4																									
5																									
6																									
7																									
8																									
9																									
10																									
11																									
12																									
13																									
14																									
15																									
16																									
17																									
18																									
19																									
20																									

Supplemental Plat
Dec-2-2-46-Hilg Beach
Hallson Plat

Assessment Roll and Tax List of Real Property in the Town of Pike Bay, Cass County, Minnesota, for Taxes for the Year 1961.

Form 5CD BILLER-DAVIS CO., MINNEAPOLIS

* Indicate Type of Property: R-Residential, C-Commercial, I-Industrial, U-Utility, F-Farm, L-Lakeshore, T-Timber, M-Mineral.

	In Whose Name Assessed	Description of Property: Subdivision	Sec. or Lot	Town. or Block	Rng.	Number of Acres of Land (Acres 100ths)	No. School District	Indicate Homestead Yes or No	Agri. or Seas. Here Yes or No	Indicate Type of Property	True and Full Valuations: Land Exclusive of Structures and Improvements (Dollars)	Buildings and Other Structures (Dollars)	Machinery Permanently Attached to Real Estate (Dollars)	Total True and Full Value (Dollars)	Assessed Valuations: Rural: Homestead Up to $4,000 20% (Dollars)	Rural: Over $4,000 and Non-Homestead 33⅓% (Dollars)	All Other: Timber Land Class 3c 20% (Dollars)	All Other: Homestead Up to $4,000 25% (Dollars)	All Other: Over $4,000 and Non-Homestead 40% (Dollars)	All Other: Machinery Permanently Attached to Real Estate 33⅓% (Dollars)	All Other: Seasonal and Recreational Cabins 33⅓% (Dollars)	Total Assessed Value (Dollars)	Total Assessed Value as Equalized by the Board of Review (Dollars)	Final Equalized Value (Dollars)
1		NE¼ of NE¼	2	145	31		115																	
2		NW¼ of NE¼																						
3		SW¼ of NE¼																						
4		SE¼ of NE¼																						
5																								
6		NE¼ of NW¼ GOVT LOT 3																						
7		NW¼ of NW¼																						
8	A. Stanley Johnson	SW¼ of NW¼ GOVT LOT 4				25.25		No	No	L														
9		E½ of NW¼																						
10																								
11		NE¼ of SW¼																						
12		NW¼ of SW¼																						
13		SW¼ of SW¼																						
14		SE¼ of SW¼																						
15																								
16		NE¼ of SE¼																						
17		NW¼ of SE¼																						
18		SW¼ of SE¼																						
19		SE¼ of SE¼																						
20																								
						25.25																		

	Sold for Taxes	Valuations by School Districts as Equalized by Department of Taxation: District No. 115 Rate 35 Mills	District No. ____ Rate ____ Mills	District No. ____ Rate ____ Mills	District No. ____ Rate ____ Mills	District No. ____ Rate ____ Mills	Tax Including State Homestead ____ Mills	State Tax on Non-Homestead 9.1 Mills	Special Taxes	Special Taxes	Total Taxes	Paid	When Paid (Month Day Year)	Number of Receipt	March Settlement 1962	June Settlement 1962	Penalty	November Settlement 1962	Penalty	Collections to First Monday in January 1963	Penalty	Delinquent on First Monday in January 1963	Total Delinquent Tax and Penalty	Remarks
		Dollars	Dollars	Dollars	Dollars	Dollars	Dollars	¢	$ cts.	$ cts.	$ cts.				$ cts.	$ cts.	$ cts.	$ cts.	$ cts.	$ cts.	$ cts.	$ cts.	$ cts.	
1																								
2																								
3																								
4																								
5																								
6																								
7																								
8			998				35410	910			36320	PAID IN FULL	MAY 31 1962	11534		36320								25.25
9																								
10																								
11																								
12																								
13																								
14																								
15																								
16																								
17																								
18																								
19																								
20																								
			998				35410	910			36320					36320								

Assessment Roll and Tax List of Real Property in the Town of Pike Bay, Cass County, Minnesota, for Taxes for the Year 1961.

Form 5CD MILLER-DAVIS CO., MINNEAPOLIS

* Indicate Type of Property: R-Residential, C-Commercial, I-Industrial, U-Utility, F-Farm, L-Lakeshore, T-Timber, M-Mineral

	In Whose Name Assessed	Description of Property: Subdivision	Sec. or Lot	Town of Block	Rng.	Number of Acres of Land (Acres / 100ths)	No. School District	Indicate Homestead Yes or No	Agri. Res. Yes or No	Indicate Type of Property*	True and Full Valuations: Land Exclusive of Structures and Improvements	Buildings and Other Structures	Machinery Permanently Attached to Real Estate	Total True and Full Value	Assessed Valuations: Rural: Homestead Up to $4,000 20%	Rural: Over $4,000 and Non-Homestead 33⅓%	All Other: Timber Land Class 3e 20%	All Other: Homestead Up to $4,000 25%	All Other: Over $4,000 and Non-Homestead 40%	All Other: Machinery Permanently Attached to Real Estate 33⅓%	All Other: Seasonal and Recreational Cabins 33⅓%	Total Assessed Value	Total Assessed Value as Equalized by the Board of Review	Final Equalized Value	Remarks
1	Frank + Elizabeth Schneider	~~1 ACS 1.47 ACS~~ GOV'T LOT 1	3	145	31	53	115	NO	Yes	F															9531 L
2	" " "	1.47 ACS OF GOV'T LOT 1				1.47		NO	NO	L															
3	Thomas J. + Josephine Accardo	~~S W of N W~~ GOV'T LOT 3				23.75		NO	NO	L															2529 L
4		S E of N E ¼																							
5																									
6		N E ¼ of N W ¼																							
7	State of Minnesota	~~N E ¼ S W~~ GOV'T LOT 2				35.25		NO	Yes	T															
8	Mplin C. + Bessie M. Newstrand	S½ of S W ¼ of N W ¼				20		NO	Yes	T															
9	Selah + Lessie Myrtle Nelson	S E ¼ of N W ¼				40		NO	Yes	T															
10	Clarence + Dorothy Edmunster	W½ of S W ¼ of N W ¼				20		NO	Yes	T															
11		N E ¼ of S W ¼																							
12		N W ¼ of S W ¼																							
13	Olinger E. + Pearl K. Teal TEAL	S W ¼ of S W ¼				40		Yes	Yes	T															9582
14		S E ¼ of S W ¼																							
15	" " "	GOV'T LOT 5				37.75		NO	Yes	R															582
16		N E ¼ of S E ¼																							
17		N W ¼ of S E ¼																							
18		S W ¼ of S E ¼																							
19		S E ¼ of S E ¼																							
20																									
						207.22																			

	Sold for Taxes	Valuations by School Districts as Equalized by Department of Taxation: District No. 115 Rate 35.4 Mills	District No. 115 Rate 35.4 Mills	District No. 115 Rate 35.4 Mills	District No. ___ Rate ___ Mills	District No. ___ Rate ___ Mills	District No. ___ Rate ___ Mills	Tax including State Homestead ___ Mills	State Tax on Non-Homestead 4.15 Mills	Special Taxes	Special Taxes	Total Taxes	Paid	When Paid: Month Day Year	Number of Receipt	March Settlement 1962	June Settlement 1962	Penalty	November Settlement 1962	Penalty	Collections to First Monday in January 1963	Penalty	Delinquent on First Monday in January 1963	Total Delinquent Tax and Penalty	Remarks
		Dollars	Dollars	Dollars	Dollars	Dollars	Dollars	$ cts.	$ cts.	$ cts.	$ cts.	$ cts.				$ cts.	$ cts.	$ cts.	$ cts.	$ cts.	$ cts.	$ cts.	$ cts.	$ cts.	
1				180				59.36	1.64			61.00	1st HALF PAID	MAY 31 1962	15579		35.35		32.33						1534
													2nd HALF PAID	OCT 22 1962	16527										
2		10						35.4	10			34.4	1st HALF PAID	MAY 31 1962											
3		915						324.4	8.34			332.98	PAID IN FULL	SEP 11 1962	17230				332.98	9.99					
4																									
5																									
6																									
7																									
8	SOLD FOR TAXES			40				132.0	3.6			135.6											13.56	1492	91.0
9				80				263.8	7.2			271.0											27.10	2981	2.1.0
10	SOLD FOR TAXES			40				132.0	3.6			135.6											13.56		35.6
11																									
12																									
13				456				18.46				18.46	PAID IN FULL	APR 25 1962	6878		18.46								9582
14																									
15		4800 281						383.54	2.56			386.10	PAID IN FULL	APR 25 1962	6878		386.10								582
16																									
17																									
18																									
19																									
20		4800		4800	850			771.72																	
		4800		5640	1540			1306.0	14.08			856.40					436.88		365.30				54.82		
		2550		3960	2100			842.32																	

Assessment Roll and Tax List of Real Property in the Town of Pike Bay, Cass County, Minnesota, for Taxes for the Year 1961.

Form 50D Minneapolis Co. Minneapolis

* Indicate Type of Property: R-Residential, C-Commercial, I-Industrial, U-Utility, F-Farm, L-Lakeshore, T-Timber, M-Mineral

	In Whose Name Assessed	Description of Property: Subdivision	Sec. or Lot	Town. of Block	Rng.	Number of Acres of Land (Acres / 100ths)	No. School District	Indicate Homestead Yes or No	Agri. or Seas. Livestock Yes or No	Indicate Type of Property	True and Full Valuations: Land Exclusive of Structures and Improvements	Buildings and Other Structures	Machinery Permanently Attached to Real Estate	Total True and Full Value	Assessed Valuations: Rural: Homestead Up to $4,000 20%	Rural: Over $4,000 and Non-Homestead 33⅓%	All Other: Timber Land Class 3a 20%	All Other: Homestead Up to $4,000 25%	All Other: Over $4,000 and Non-Homestead 40%	All Other: Machinery Permanently Attached to Real Estate 33⅓%	All Other: Seasonal and Recreational Cabins 33⅓%	Total Assessed Value	Total Assessed Value Qualified by Action of the Board of Review	Final Equalized Value
											Dollars	Dollars	Dollars	Dollars	Dollars	Dollars	Dollars	Dollars	Dollars	Dollars	Dollars	Dollars	Dollars	Dollars
1	State of Minnesota	~~[illegible]~~ GOV'T LOT 1	4	145	31		115																	
2	State of Minnesota	~~[illegible]~~ " 2																						
3	Everett G. Haugen & Alice M. Christenson	SW¼NE¼				½		Yes	Yes	F														
4	" " " "	SE¼NE¼				½		Yes	"	"		100 Wind Mill									½ 257			
5																								
6	Edwin & Nora Barness (BARKNESS)	~~[illegible]~~ GOV'T LOT 3				1/325		No	Yes	T														
7	Evelyn ~~[illegible]~~ & Mable M. Benjamin	~~[illegible]~~ " " 4				1/281		No	"	F														
8	Bernie M. Hagerich	SW¼NW¼				½		Yes	"	T														
9	" "	SE¼NW¼				½		Yes	"	"														
10																								
11	State of Minnesota	NW¼SW¼																						
12	Yvonne K. Sanders	SW¼SW¼				½		No	Yes	T														
13	Ed & Ellen Shackey	SW¼SW¼				½		No	"	"														
14	Elvin R. & Nora M. Law	SE¼SW¼				½		Yes	"	F														
15																								
16	Janet & Kenneth Conner	NE¼SE¼				½		Yes	Yes	T														
17	State of Minnesota	NW¼SE¼																						
18	Guy R. & Hilda Hess	SW¼SE¼				½		No	"	"														
19	Janet & Kenneth Conner	SE¼SE¼				½		Yes	"	F		150 Cabins & Toilet									½ 800 272			
20																								
						486.06																		

	Sold for Taxes	Valuations by School Districts as Equalized by Department of Taxation: District No. ..... Rate ..... Mills	District No. ..... Rate ..... Mills	District No. ..... Rate ..... Mills	District No. 115 Rate 9.2 Mills	District No. ..... Rate ..... Mills	District No. ..... Rate ..... Mills	District No. ..... Rate ..... Mills	Tax including State Homestead ..... Mills	State Tax on Non-Homestead 9.2 Mills	Special Taxes	Special Taxes	Total Taxes	Paid	When Paid (Month Day Year)	Number of Receipt	March Settlement 1962	June Settlement 1962	Penalty	November Settlement 1962	Penalty	Collections to First Monday in January 1963	Penalty	Delinquent on First Monday in January 1963	Total Delinquent Tax and Penalty	Remarks
		Dollars	Dollars	Dollars	Dollars	Dollars	Dollars	Dollars	$ cts.	$ cts.	$ cts.	$ cts.	$ cts.				$ cts.	$ cts.	$ cts.	$ cts.	$ cts.	$ cts.	$ cts.	$ cts.	$ cts.	
1																										
2																										
3					½ 52				17.14				17.14	2nd HALF PAID OCT 2 1 1961 1st HALF PAID MAY 1 5 1962	19863 12016			50.95		50.45					135.35	9178
4					½ 257				84.76				84.76	2nd HALF PAID OCT 2 1 1961 1st HALF PAID MAY 1 5 1962	19864 12016											
5																										
6					43				14.18	.46			14.58	PAID IN FULL MAY 2 3 1962 2nd Half Paid OCT 3 1 1961	11519 19572			14.58								9177
7					169				55.74	1.54			57.28	1st HALF PAID MAY 3 1 1962	11512			28.64		28.64					15540	9186
8	SOLD FOR TAXES				½ 66				21.76				21.76	PAID IN FULL AUG 1 0 1962	11516					27.10	.54					2532
9	SOLD FOR TAXES				½ 16				5.28				5.28	PAID IN FULL AUG 1 0 1962												"
10																										
11																										
12					410				36.28	1.00			37.28	PAID IN FULL MAY 1 6 1962	10993			37.28								9180
13					104				34.30	.94			35.24	PAID IN FULL APR 2 3 1962												9182
14					½ 194				63.98				63.98	2nd HALF PAID OCT 3 1 1961 1st HALF PAID MAY 3 1 1962	19192 11548			61.99		31.99					12032	9124
15																										
16					½ 48				15.84				15.84	PAID IN FULL MAY 3 1 1962	11532			15.84								9182
17																										
18					116				38.26	1.06			39.32	2nd Half Paid SEP 1 0 1962 1st HALF PAID MAY 3 1 1962	16794 10538			19.66		19.66						9179
19					½ 800 273				353.54	2.48			356.02	PAID IN FULL MAY 3 1 1962	11532			356.02								9183
20																										
					½ 1453 81 2277				741.06	7.42			748.48					508.20		158.23						

Real Estate

Hanging Plat

Supplement Plat Dec-2-20-Hang Beach

Hallsons Plat 9

Assessment Roll and Tax List of Real Property in the Town of Pelican Rapids, Cass County, Minnesota, for Taxes for the Year 1961.

Form 54CD WILLER-DAVIS CO. MINNEAPOLIS

* Indicate Type of Property: R-Residential, C-Commercial, I-Industrial, U-Utility, F-Farm, L-Lakeshore, T-Timber, M-Mineral

	IN WHOSE NAME ASSESSED	DESCRIPTION OF PROPERTY: Subdivision	Sec. or Lot	Town or Block	Rng.	Number of Acres of Land (Acres 100ths)	No. School District	Indicate Homestead Yes or No	Agri. or Non-Agri. Res. Yes or No	* Indicate Type of Property	TRUE AND FULL VALUATIONS: LAND Exclusive of Structures and Improvements	BUILDINGS and Other Structures	MACHINERY Permanently Attached to Real Estate	TOTAL True and Full Value	ASSESSED VALUATIONS: HOMESTEAD Homestead Up to $4,000 20%	HOMESTEAD Over $4,000 and Non-Homestead 33⅓%	ALL OTHER Timber Land Class 3c 20%	ALL OTHER Homestead Up to $4,000 25%	ALL OTHER Over $4,000 and Non-Homestead 40%	ALL OTHER MACHINERY Permanently Attached to Real Estate 33⅓%	ALL OTHER Seasonal and Recreational Cabins 33⅓%	TOTAL ASSESSED VALUE	Total Assessed Value as Equalized by the Board of Review	FINAL EQUALIZED VALUE
											Dollars	Dollars	Dollars	Dollars	Dollars	Dollars	Dollars	Dollars	Dollars	Dollars	Dollars	Dollars	Dollars	Dollars
1	Arnold R. & Eileen F. Vande Venter	N. 33½ RDS. OF E. 48 RDS. OF ~~[illegible]~~ GOVT LOT 1 E				145.31	115	No	Yes	T														
2	The Northwest Paper Company	~~NW¼ of SW¼~~ GOVT LOT 2				39.56		No	"	"														
3	" " " "	SW¼ of NE¼				39.44		No	"	"														
4	" " " "	SE¼ of NE¼				39.56		No	"	F														
5	William F. Whelan	29½ ACS OF GOVT LOT 4				29.49		Yes	"	T														
6	Stephen A. Ekstrom	~~NE¼ of NW¼~~ GOVT LOT 3				36.05		Yes	Yes	T														
7	Milton P. Nelson & Helen M. Rose	~~N½ of SW¼~~ PART OF GOVT LOT 1				4		Yes	No	C														
8	Donald D. & Esther J. Steiger	SW¼ of NW¼				38.93		Yes	Yes	R														
9	Anna Ekstrom	SE¼ of NW¼				39.10		Yes	"	T														
10	Arthur L. Nelle	LOT 1 LESS N. 33½ RDS. OF E. 48 RDS.				31.27		Yes	"	R														
11	Alvin R. & Ruby R. Cushman	E½ of ~~NW¼ of SW¼~~				79.26		Yes	Yes	F														
12	Sivan Ekstrom	NW¼ of SW¼				39.45		Yes	"	"														
13	Edward Andrson	SW¼ of SW¼				39.76		Yes	"	"														
14		SE¼ of SW¼																						
15																								
16	Ewalt R. & Beatrice J. Demache	NE¼ of SE¼				39.60		No	Yes	T														
17	Northwest Paper Co.	NW¼ of SE¼				39.65		No	"	"														
18	" " "	SW¼ of SE¼				39.64		No	"	"														
19	Marvin E. Demache	SE¼ of SE¼				39.59		Yes	"	F														
20																								
						783.63																		

	SOLD FOR TAXES	VALUATIONS BY SCHOOL DISTRICTS AS EQUALIZED BY DEPARTMENT OF TAXATION: District No. 115 Rate 5.8 Mills	District No. Rate Mills	District No. Rate Mills	Total Dollars	District No. Rate Mills	District No. Rate Mills	Tax including State Homestead Mills	State Tax on Non-Homestead 9.12 Mills	SPECIAL TAXES	SPECIAL TAXES	TOTAL TAXES	PAID	WHEN PAID Month Day Year	Number of Receipt	March Settlement 1962	June Settlement 1962	Penalty	November Settlement 1962	Penalty	Collections to First Monday in January 1963	Penalty	Delinquent on First Monday in January 1963	Total Delinquent Tax and Penalty	REMARKS
		Dollars	Dollars	Dollars	Dollars	Dollars	Dollars	$ cts.	$ cts.	$ cts.	$ cts.	$ cts.				$ cts.	$ cts.	$ cts.	$ cts.	$ cts.	$ cts.	$ cts.	$ cts.	$ cts.	
1					74			24.40	6.8			25.08	1	PAID IN FULL MAY 3 1 1962	10104		25.08								
2					36			11.88	3.2			12.20	2	PAID IN FULL MAY 3 1 1962			12.20								
3					65			21.44	6.0			22.04	3	PAID IN FULL MAY 3 1 1962	16904		22.04								
4					88			29.02	8.0			29.82	4	PAID IN FULL MAY 3 1 1962			29.82								
5					H 66			21.76				21.76	5									21.76	23.94		
6					H 38			12.54				12.54	6	1st Half Paid MAY 1 7 1962 2ND HALF PAID OCT 2 3 1961	9376 11339		6.27		6.27						
7		H 425						150.80				150.80	7	PAID IN FULL OCT 3 1 1962	18231				150.80	5.28					
8					H 448			147.76				147.76	8	2nd HALF PAID OCT 3 1 1962 1st HALF PAID MAY 3 1 1962	11393 11533		73.88		73.88						
9					H 39			12.86				12.86	9	1st Half Paid MAY 1 7 1962 2ND HALF PAID OCT 2 3 1961	9376 11339		6.43		6.43						
10					H 67			22.10				22.10	10	2nd HALF PAID OCT 3 1 1962 1st Half Paid MAY 3 1962	11394 8403		11.05		11.05						
11	SOLD FOR TAXES				H 399			131.60				131.60	11	PAID IN FULL SEP 1 3 1962	15167				131.60	3.95					
12					H 322			106.20				106.20	12	1st Half Paid MAY 1 7 1962 2ND HALF PAID OCT 2 3 1961	9376 11339		53.10		53.10						
13					H 104			34.30				34.30	13	PAID IN FULL MAY 1 7 1962	9375		34.30								
14													14												
15													15												
16					80			26.38	7.2			27.10	16	PAID IN FULL MAY 3 1 1962	15551		27.10								
17					160			52.76	14.6			54.22	17	PAID IN FULL MAY 3 1 1962	16904		54.22								
18					160			52.76	14.6			54.22	18	PAID IN FULL MAY 3 1 1962			54.22								
19					H 247			81.46				81.46	19	2nd HALF PAID OCT 3 1 1962 1st Half Paid MAY 3 1 1962	18562 9944		40.73		40.73						
20													20												
		H 425			H 1930	15.55		150.80																	
					6.38			18.22	6.04			94.06					456.44		473.86			21.76			
					2,293.38			94.02																	

Real Estate Tax

Supplemental Plat Bug-Be-Gon-Ning Beach

Auditors Plat 3

Assessment Roll and Tax List of Real Property in the Town of Pike Bay, Cass County, Minnesota, for Taxes for the Year 1961.

Form 5CD MILLER-DAVIS CO., MINNEAPOLIS

* Indicate Type of Property: R-Residential, C-Commercial, I-Industrial, U-Utility, F-Farm, L-Lakeshore, T-Timber, M-Mineral

	Name in Whose Name Assessed	Description of Property: Subdivision	Sec. or Lot	Town. or Block	Rng.	Number of Acres of Land (Acres 100ths)	No. School District	Indicate Homestead or Non-Homestead	Agri. or Resi. Use Value Yes or No	Indicate Type of Property	True and Full Valuations: Land Exclusive of Structures and Improvements (Dollars)	Buildings and Other Structures (Dollars)	Machinery Permanently Attached to Real Estate (Dollars)	Total True and Full Value (Dollars)	Assessed Valuations: Rural: Homestead Up to $4,000 20% (Dollars)	Rural: Over $4,000 and Non-Homestead 33⅓% (Dollars)	All Other: Timber Land Class 3e 20% (Dollars)	All Other: Homestead Up to $4,000 25% (Dollars)	All Other: Over $4,000 and Non-Homestead 40% (Dollars)	All Other: Machinery Permanently Attached to Real Estate 33⅓% (Dollars)	All Other: Seasonal and Recreational Cabins 33⅓% (Dollars)	Total Assessed Value	Final Equalized Value (Dollars)
1	Hebron Hanson	ALL OF GOVT LOT 1 EXCEPT [redacted] N1/2 OF SE1/4	6	145	31	31.69	115	Yes	Yes	T													
2	Melvin C. & Ennis M. Newstrand	[redacted] GOVT LOT 2				35.57		Yes	"	"													
3	" " "	SW¼ of NE¼				40		Yes	"	"													
4	Lilly J. Hanson	SE¼ of NE¼				40		Yes	"	"													
5	" "	NE¼ of SE¼ of GOVT LOT 1				2.11		Yes	"	T													
6	F. H. Christman	[redacted] GOVT LOT 3				37.34		No	Yes	"													
7	F. & R. Christman	[redacted] " LOT 4				38.74		Yes	"	"													
8	Clarence R. Schmidt	[redacted] LOT 5				37.60		Yes	"	"													
9	Henry Jr., Clarence R., Ronald H. & Mary H. Schmidt	SE¼ of NW¼						Yes	"	T													
10																							
11	Albert H. & Agnes M. Peterson	[redacted] GOVT LOT 6				20.75		No Yes	No	C													
12		[redacted]																					
13		SW¼ of SW¼																					
14		SE¼ of SW¼																					
15																							
16	Mathew M. & Edwina H. Mangher	NE¼ of SE¼				40		No	Yes	F	"												
17	Albert H. & Agnes M. Peterson	NW¼ of SE¼				40		Yes	"	T													
18	Lloyd M. & Dorothy J. Webster	[redacted] GOVT LOT 7				39.85		Yes	"	F													
19	Mathew M. & Edwina H. Mangher	SE¼ of SE¼				40		No	"	"													
20																							
						488.65																	

	Sold for Taxes	Valuations by School Districts as Equalized by Department of Taxation: District No. 115, Rate 55 Mills	District No. 115, Rate 32 Mills	Tax Including State Homestead 41.2 Mills	State Tax on Non-Homestead 41.2 Mills	Special Taxes	Special Taxes	Total Taxes	Paid	When Paid (Month Day Year)	Number of Receipt	March Settlement 1962	June Settlement 1962	Penalty	November Settlement 1962	Penalty	Collections to First Monday in January 1963	Penalty	Delinquent on First Monday in January 1963	Total Delinquent Tax and Penalty	Remarks
1		H 36		11.88				11.88	2nd Half Paid 1st Half Paid	OCT 19 1962 MAY 14 1962	15537 8916		59.44		59.44						553 9172
2	SOLD FOR TAXES	H 160		52.76				52.76									52.76	5.80	58.56		9176
3	SOLD FOR TAXES	H 48		15.84				15.84									15.84	1.74	17.58		" 81
4		H 235		77.50				77.50	1st Half Paid 2nd Half Paid 1st Half Paid	MAY 14 1962 OCT 19 1962 MAY 14 1962	15537 8916		38.75		38.75						15531 9172
5		H 3		.98				.98	1st Half Paid	MAY 14 1962			.49		.49						"
6		74		24.40	68			25.08	PAID IN FULL 2nd HALF PAID	MAY 31 1962 OCT 31 1962	10568 11391		25.08								9174
7		H 140		46.18				46.18	1st HALF PAID 2nd HALF PAID	MAY 31 1962 OCT 31 1962	10533		23.09		23.09						15530 9191
8		H 173		57.06				57.06	1st HALF PAID 2nd HALF PAID	MAY 31 1962 OCT 31 1962	10526 11390		28.53		28.53						15529 2514
9		H 41		15.84				15.84	1st HALF PAID	MAY 31 1962											"
10																					
11		H 178 232		145.46	2.12			147.58	2nd HALF PAID 1st HALF PAID	OCT 31 1962 MAY 31 1962	12232 11547		73.79		73.79						15347 9578
12																					
13																					
14																					
15																					
16		98		25.72	.72			26.44	1st Half Paid Balance Paid Paid Balance Paid Paid	LB 3 1962 FEB 1 9 1962 OCT 31 1962 LB 3 1962 FEB 13 1962	2019 3724 17532 11547 3724	1.44 25.00									1.44 9172 12947
17		H 48		15.84				15.84	1st Half Paid 2nd Half Paid	MAY 17 1962 OCT 29 1962	10577 12541		8.63 35.29		7.21 35.29						15528 9193
18		H 214		70.58				70.58	1st Half Paid Balance Paid	LB 3 1962	2019	4.90									9171
19		280		92.34	2.56			94.90	Paid	FEB 13 1962	3724	90.00									
20																					
		H 1058 232 410	H 1083 H 664 1747	14546 506422 65238	6.68			65846				121.84	247.51		321.21			68.60			

Assessment Roll and Tax List of Real Property in the Town of Pike Bay, Cass County, Minnesota, for Taxes for the Year 1961.

Form 5CD—MILLER-DAVIS CO., MINNEAPOLIS

* Indicate Type of Property: R-Residential, C-Commercial, I-Industrial, U-Utility, F-Farm, L-Lakeshore, T-Timber, M-Mineral

	In Whose Name Assessed	Description of Property: Subdivision	Sec. or Lot	Town or Block	Rng.	Number of Acres of Land (Acres / 100ths)	No. School District	Indicate Homestead Yes or No	Agricultural Reserve Yes or No	* Indicate Type of Property	True and Full Valuations: Land Exclusive of Structures and Improvements	Buildings and Other Structures	Machinery Permanently Attached to Real Estate	Total True and Full Value	Assessed Valuations: Rural: Homestead Up to $4,000 20%	Rural: Over $4,000 and Non-Homestead 33⅓%	All Other: Timber Land Class 3a 20%	All Other: Homestead Up to $4,000 25%	All Other: Over $4,000 and Non-Homestead 40%	All Other: Machinery Permanently Attached to Real Estate 33⅓%	All Other: Seasonal and Recreational Cabins 33⅓%	Total Assessed Value	Total Assessed Value as Equalized by the Board of Review	Final Equalized Value
	State of Minnesota										Dollars	Dollars	Dollars	Dollars	Dollars	Dollars	Dollars	Dollars	Dollars	Dollars	Dollars	Dollars	Dollars	Dollars
1		NE¼ of NW¼ LESS 1 AC	7	145	31		115																	
2	R. J. Dingelhoff	NW¼ of NW¼ GOVT LOT 1				24		NO	YES	T														
3	" "	SW¼ of SE¼ } GOVT LOT 2				44.75		NO	"	L														
4	"	SE¼ of SE¼ }																						
5																								
6		NE¼ of NW¼																						
7	Percy E. & Jane Greenwald	NW¼ of NW¼ } GOVT LOT 8				12		NO	NO	C														
8		SW¼ of NW¼ }																						
9	Clara K. E. & Angelo Mellen	SE¼ of NW¼ Part of Lot 6																						
10	Elmer Anderson & Elizabeth M. Lawson	W. 925' of GOVT LOT 5					110	NO	NO	L	20											20		
11	Albert & E. Marie Kuhlin	PART OF GOVT LOT 6 W. OF S.W. OF HWY #2 AS PLATTED: "LITTLE WOLF LOOKOUT" GOVT LOT 7					4/6	NO	NO	R	30	1445	1475	1505								301		
12	~~Charles & Lois Spencer~~																							
13	C. A. Spear & C. A. Weir	GOVT LOT 6 LESS HWY & LESS 200'				10.25		YES	YES	F	60	[illegible]	[illegible]	[illegible]								120		
14	Charles M. & Grace F. Kingsman	GOVT LOT 5 LESS HWY & W. 925'				20.50		NO YES	NO	C	6	[illegible]	[illegible]	[illegible]								55 84		
15		PART OF LOTS - PLATTED "LITTLE WOLF LOOKOUT"																						
16	Stanley A. Johnson	NW¼ of SW¼ } GOVT LOT 3				43.25		NO	NO	C														
17		SW¼ of SW¼ }																						
18	[illegible] Carson	SW¼ of SW¼ GOVT LOT 4				35.50		NO	YES	T														
19	Allen E. & Ruby L. Carson	SE¼ of SE¼				40		NO	"	"														
20																								
						250.15																		

Valuations by School Districts as Equalized by Department of Taxation

Sold for Taxes	District No. 115 Rate 54 Mills	District No. 115 Rate 54 Mills	District No. 115 Rate 54 Mills	Tax Including State Homestead	State Tax on Non-Homestead 41.6 Mills	Special Taxes	Special Taxes	Total Taxes	Paid	When Paid (Month Day Year)	Number of Receipt	March Settlement 1962	June Settlement 1962	Penalty	November Settlement 1962	Penalty	Collections to First Monday in January 1963	Penalty	Delinquent on First Monday in January 1963	Penalty	Total Delinquent Tax and Penalty	Remarks
	Dollars	Dollars	Dollars	$ cts.	$ cts.	$ cts.	$ cts.	$ cts.				$ cts.	$ cts.	$ cts.	$ cts.	$ cts.	$ cts.	$ cts.	$ cts.	$ cts.	$ cts.	
1									2nd HALF PAID	OCT 3 1 1962	13398											
2			80	26 38	72			27 10	1st HALF PAID	MAY 3 1 1962	11540		57 27		57 27						15 28	25 15
3			258	85 08	236			82 44	1st HALF PAID	MAY 3 1 1962												" 51
4																						"
5																						
6																						
7		198		70 26	1 80			72 06	PAID IN FULL	APR 2 3 1962	9602		72 06									96 17
8																						
9																						
10		20		7 10	18			7 28	PAID IN FULL	MAY 3 1 1962	15944		7 28									9 16
11		301		106 80				106 80	PAID IN FULL	MAY 3 1 1962	11562		106 80									91 68
12																						
13			126	41 66				41 66	2nd HALF PAID	OCT 3 1 1962	13397										15 52	91 96
14	85 84			59 96	76			60 72	1st HALF PAID	MAY 3 1 1962	11560		20 78		20 78				60 72	96 79		96 15
15																						
16		238		84 44	2 18			86 62	2nd HALF PAID	OCT 1 6 1962	13226										15 69	71 12
									1st HALF PAID	MAY 3 1 1962	11575		43 31		43 31							
17																						
18			162	53 42	1 48			54 90	PAID IN FULL	MAY 9 1962	7074		54 90									71 15
19			60	19 78	54			20 32	FORFEITED	9/28/62											20 32	Cancel 5 33
20																					20 32	Cancelled
	1 386	126	0 1512	328 56																		
	540	560	1190	126 22	1 02			564 80					362 40		121 36				60 72			
	926	686	1612	554 78																		

Supplemental Plat Big-B-Ze-Ko-Ling Beach Auditors Plat # 3

Auditors Plat # 3

Assessment Roll and Tax List of Real Property in the Town of Pike Bay, Cass County, Minnesota, for Taxes for the Year 1961.

* Indicate Type of Property: R-Residential, C-Commercial, I-Industrial, U-Utility, F-Farm, L-Lakeshore, T-Timber, M-Mineral

In Whose Name Assessed	Description of Property: Subdivision	Sec. or Lot	Town or Block	Rng.	Number of Acres of Land (Acres 100ths)	No. School District	Indicate Homestead Yes or No	Agri. or Seas. Hwy. Yes or No	Indicate Type of Property	True and Full Valuations: Land Exclusive of Structures and Improvements	Buildings and Other Structures	Machinery Permanently Attached to Real Estate	Total True and Full Value	Assessed Valuations: Rural: Homestead Up to $4,000 20%	Rural: Over $4,000 and Non-Homestead 33⅓%	All Other: Timber Land Class 3c 20%	All Other: Homestead Up to $4,000 25%	All Other: Over $1,000 and Non-Homestead 40%	All Other: Machinery Permanently Attached to Real Estate 33⅓%	All Other: Seasonal and Recreational Cabins 33⅓%	Total Assessed Value	Total Assessed Value as Equalized by the Board of Review	Final Equalized Value
					Dollars					Dollars	Dollars	Dollars	Dollars	Dollars	Dollars	Dollars	Dollars	Dollars	Dollars	Dollars	Dollars	Dollars	Dollars
The Northwest Paper Company	1 NE¼ NE¼ LESS 330'x2 IN N.W. CORNER	8	145	3	37.50	115	No	Yes	T														
" " " "	2 NW¼ NE¼ " " " NE¼				37.50		No	"	T														
" " " "	3 SW¼ NE¼				40		No	"	T														
" " " "	4 SE¼ NE¼				40		No	"	"														
R. Hansen	5 N½ of N½ of SE¼				40		Yes	"	T														
Clifford R. Bentley	6 NE¼ NW¼				40		No	Yes	T														
Viola Bentley	7 W½ of NW¼ NW¼				20		No	"	R		600 Hardy T.B.									250			
Gladys Hale	8 SW¼ NW¼				40		No	"	T														
The Northwest Paper Company	9 SE¼ NW¼						No	"	T														
Lorraine R. Larson	10 E½ of NW¼ of NW¼ LESS E. 175' x S. 260'				30		No	"	"														
Adolph Schiebe, et al	11 NE¼ NW¼				40		No	Yes	T														
Lyndon E. Smith Adolph Schiebe	12 NW¼ NW¼				40		No	"	R		300 Hardy T.B.									180			
Henry J. & Roland K. & Henry H. Schmidt	13 SW¼ NW¼ LESS HWY.				40		No	"	"														
Adolph J. Schiebe, et al	14 SE¼ NW¼ LESS RY. & HY.				39		Yes	Yes	T														
Andrew J. Shisky	15 Govt. Lot 5 of SE¼ S. of RY.				4		Yes	"	R														
Harold Zahn, & Mary E. Zahn	16 NE¼ NW¼																						
	17 NW¼ NW¼ N. of RY. LESS N. 50 AC.				89.53		No	Yes	T														
	18 SW¼ NW¼ & LESS HWY.																						
	19 SE¼ NW¼																						
Lena, Cecilia, Rudolph, Clarence, Robert Hansen & Clarence Wallace & Nila Thomas	20 S. 10 AC. of N. 50 AC. of SE¼				10		No	Yes	T														
	(CONT NEXT PAGE-SEC. 8)				537.53																		

Sold for Taxes	Valuations by School Districts as Equalized by Department of Taxation: District No. Rate Mills	District No. Rate Mills	District No. Rate Mills	Total Dollars	District No. Rate Mills	District No. Rate Mills	District No. Rate Mills	Tax Including State Homestead Mills $ cts.	State Tax on Non-Homestead 9.12 Mills $ cts.	Special Taxes $ cts.	Special Taxes $ cts.	Total Taxes $ cts.	Paid	When Paid Month Day Year	Number of Receipt	March Settlement 1962 $ cts.	June Settlement 1962 $ cts.	Penalty $ cts.	November Settlement 1962 $ cts.	Penalty $ cts.	Collections to First Monday in January 1963 $ cts.	Penalty $ cts.	Delinquent on First Monday in January 1963 $ cts.	Total Delinquent Tax and Penalty $ cts.	Remarks
				90				29.68	82			30.50	1	PAID IN FULL MAY 3 1 1962			30.50								
				90				29.68	82			30.50	2	PAID IN FULL MAY 3 1 1962			30.50								
				60				19.78	54			20.32	3	PAID IN FULL MAY 3 1 1962	16704		20.32								
				80				26.38	72			27.10	4	PAID IN FULL MAY 3 1 1962			27.10								
SOLD FOR TAXES				H 116				38.26				38.26	5	PAID IN FULL MAY 8 1962	12576		38.26								
														1st Half Paid OCT 23 1962	15578				13.55						15726	9188
				80				26.38	72			27.10	6	1st Half Paid MAY 29 1962	10103		13.55								
														2nd HALF PAID OCT 1 1962	19681		42.37								9893
				250				82.46	2.28			84.74	7	1st HALF PAID MAY 3 1 1962	2550		42.37								
				H 60	abate			19.78						2nd half Oct 18 1962	19679										
				~~100~~	H 8904			~~32.97~~	42			~~33.40~~	8	1st HALF PAID MAY 3 1 1962	11545		44.95		16.95	Refunded $14.22 Govt. # 20039	11-26-62			On + 1411 - Abated	5538
				80				26.38	72			27.10	9	PAID IN FULL MAY 3 1 1962	16704		27.10								1472
														2nd HALF PAID OCT 1 1962	17680										
				52				17.14	48			17.62	10	1st HALF PAID MAY 8 1962	1038		8.81		8.81					15517	9137
				80				26.38	72			27.10	11	PAID IN FULL MAY 3 1 1962	16704		27.10								1475
														2nd HALF PAID OCT 1 1962	17681										
				180				59.36	1.64			61.00	12	1st HALF PAID MAY 3 1 1962	11536		30.50		30.50						2507
				76				25.06	70			25.76	13	PAID IN FULL MAY 3 1 1962	11570		25.76								#563
														2nd HALF PAID OCT 1 1962	17701										2507
				H 625				206.12				206.12	14	1st HALF PAID MAY 3 1 1962	11536		103.06		103.06						2516
				H 57				18.80				18.80	15	PAID IN FULL MAY 7 1962	2561		18.80								
													16												9502
														2nd HALF PAID OCT 1 1962	18460										
				294				96.96	2.68			99.64	17	1st HALF PAID MAY 3 1 1962	11537		49.82		49.82						15594
													18												
													19												
SOLD FOR TAXES				22				7.26	.20			7.46	20										7.46	1960 7.04 803 1973	
				H 2387																					
				2409				769.06	13.96			783.02					514.50	265.06							
				2391																					

Assessment Roll and Tax List of Real Property in the Town of Pike Bay, Cass County, Minnesota, for Taxes for the Year 1961.

Form 34.D MILLER-DAVIS CO., MINNEAPOLIS

* Indicate Type of Property: R-Residential, C-Commercial, I-Industrial, U-Utility, F-Farm, L-Lakeshore, T-Timber, M-Mineral

	IN WHOSE NAME ASSESSED	DESCRIPTION OF PROPERTY: SUBDIVISION	Sec. or Lot	Town or Blk.	Rng.	Number of Acres of Land (Acres 100ths)	No. School District	Indicate Homestead Yes or No	Age or Dwellings Yes or No	Indicate Type of Property	TRUE AND FULL VALUATIONS: LAND Exclusive of Structures and Improvements (Dollars)	BUILDINGS and Other Structures (Dollars)	MACHINERY Permanently Attached to Real Estate (Dollars)	TOTAL True and Full Value (Dollars)	ASSESSED VALUATIONS: RURAL: Homestead Up to $4,000 20% (Dollars)	RURAL: Over $4,000 and Non-Homestead 33⅓% (Dollars)	ALL OTHER: Timber Land Class 3a 20% (Dollars)	ALL OTHER: Homestead Up to $4,000 25% (Dollars)	ALL OTHER: Over $4,000 and Non-Homestead 40% (Dollars)	ALL OTHER: Machinery Permanently Attached to Real Estate 33⅓% (Dollars)	ALL OTHER: Seasonal and Recreational Cabins 33⅓% (Dollars)	TOTAL ASSESSED VALUE (Dollars)	Total Assessed Value as Equalized by the Board of Review (Dollars)	FINAL EQUALIZED VALUE (Dollars)
1		NE¼ of NE¼	8	44	31		115																	
2		NW¼ of NE¼																						
3		W½ of NE¼																						
4		SE¼ of NE¼																						
5	Lindsay Segel	S.E. 175' of S. 250' of E½ of NW¼ of NW¼						Yes	No	R		200									73			
6		NE¼ of NW¼																						
7		NW¼ of NW¼																						
8		SW¼ of NW¼																						
9		SE¼ of NW¼																						
10	Cyprus A. & Frances Brown	330' SQ IN N.W. COR. OF NE¼ OF NE¼				2.50		Yes	Yes	R											97			
11		NE¼ of SW¼																						
12		NW¼ of SW¼																						
13		SW¼ of SW¼																						
14	Otter Reid Power Company	PART OF S½ OF SE¼ AND SE¼ of SW¼					710	Yes	T			60	Non-assessment									20		
15	Cyprus A. & Frances Brown	330' SQ IN R.E. COR. OF NW¼ OF NE¼				2.50		Yes	7															
16		NE¼ of SE¼																						
17		NW¼ of SE¼																						
18		SW¼ of SE¼																						
19		SE¼ of SE¼																						
20																								
						5																		

	SOLD FOR TAXES	VALUATIONS BY SCHOOL DISTRICTS AS EQUALIZED BY DEPARTMENT OF TAXATION: District No. 115 Rate 7 Mills (Dollars)	District No. 115 Rate 5.5 Mills (Dollars)	District No. 115 Rate 6 Mills (Dollars)	District No. 115 Rate 5.5 Mills (Dollars)	District No. Rate Mills (Dollars)	District No. Rate Mills (Dollars)	Tax Including State Homestead Mills ($ cts.)	State Tax on Non-Homestead 91.6 Mills ($ cts.)	SPECIAL TAXES ($ cts.)	SPECIAL TAXES ($ cts.)	TOTAL TAXES ($ cts.)	PAID	WHEN PAID (Month Day Year)	Number of Receipt	March Settlement 1962 ($ cts.)	June Settlement 1962 ($ cts.)	Penalty ($ cts.)	November Settlement 1962 ($ cts.)	Penalty ($ cts.)	Collections to First Monday in January 1963 ($ cts.)	Penalty ($ cts.)	Delinquent on First Monday in January 1961 ($ cts.)	Total Delinquent Tax and Penalty ($ cts.)	REMARKS
1																									
2																									
3																									
4																									
5		73						25.90				25.90	2nd half 1st HALF PAID	Oct. 18 1962 MAY 3 1962	7629 11545		12.95		12.95					153.46	95.79
6																									
7																									
8																									
9													PAID IN FULL	OCT 15 1962	17629				32.00	1.12					92.00
10		97						32.00				32.00													
11																									
12																									
13													2nd HALF PAID	OCT 31 1962	18557										
14		20						7.10	.18			7.28	1st HALF PAID	MAY 31 1962	10507		3.64		3.64					153.67	25.34
15		5						1.64				1.64	PAID IN FULL	OCT 15 1962	17629				1.64	.06					92.00
16																									
17																									
18																									
19																									
20																									
		73	4	02.75				33.00																	
				20				33.64	.18			66.82					16.59		50.13						
				93				66.64																	

Supplemental Plat Big-A-Ko-Ma-Sing Beach

Auditors Plat #3

HAVING PAID

Assessment Roll and Tax List of Real Property in the Town of Lake Emma, Cass County, Minnesota, for Taxes for the Year 1961.

Form 3CD—McKEE BANK CO., MINNEAPOLIS

* Indicate Type of Property: R-Residential, C-Commercial, I-Industrial, U-Utility, F-Farm, L-Lakeshore, T-Timber, M-Mineral

In Whose Name Assessed	Description of Property: Subdivision	Sec. or Lot	Town or Block	Rng.	Number of Acres of Land (Acres / 100ths)	No. School District	Indicate Resident Yes or No	Agricultural Real Estate Yes or No	Indicate Type of Property	True and Full Valuations: Land Exclusive of Structures and Improvements (Dollars)	Buildings and Other Structures (Dollars)	Machinery Permanently Attached to Real Estate (Dollars)	Total True and Full Value (Dollars)	Assessed Valuations: Rural: Homestead Up to $4,000 20% (Dollars)	Rural: Over $4,000 and Non-Homestead 33⅓% (Dollars)	All Other: Timber Land Class 3e 20% (Dollars)	All Other: Homestead Up to $4,000 25% (Dollars)	All Other: Over $4,000 and Non-Homestead 40% (Dollars)	All Other: Machinery Permanently Attached to Real Estate 33⅓% (Dollars)	All Other: Seasonal and Recreational Cabins 33⅓% (Dollars)	Total Assessed Value (Dollars)	Total Assessed Value Equalized by the Board of Review (Dollars)	Final Equalized Value (Dollars)	Remarks
H. H. Richmond	NE¼NE¼ LESS SOLD	9		145	31	15	No	Yes	T	110	Dwell & Equip	3	Wed 11								37			
Frank Lelke	NW¼NE¼	2			40		No	"	F															
Nelson Lumber Bridge & Supply Company	SW¼NE¼	3			40		No	"	T															
H. H. Richmond	SE¼NE¼ LESS SE¼ THEREOF & " NE¼ "	4			30		No	"	"															
" "	S½ OF SE¼ LESS SOLD	5			30		No	"	"															
The Northwest Paper Company	NE¼NE¼NW¼	6			40		No	Yes	T															
" " " "	NW¼NE¼NW¼	7			40		No	"	"															
L. C. & Sarah Kilkpatrick	SW¼NE¼NW¼	8			40		No	"	"															
Nelson Lumber Bridge & Supply Company	SE¼NE¼NW¼	9			40		No	"	"															
Clifford R. & Grace C. Anderson	NE¼ OF NW¼ OF SE¼ & SE¼ OF SE¼ OF NE¼	10			20		Yes	"	R															
H. H. Richmond	NE¼NW¼SW¼	11			40		No	Yes	T															
Floyd L. & Dagmar Baird	NW¼NW¼SW¼	12			40		No	"	"															
Roy Stai	SW¼NW¼SW¼ LESS W. 950' S. OF R.R. LESS HWY	13			20		No	"	R															
	~~SE¼SW¼~~ IN ABO PLAT "3"	14																						
Wallace H. & Irene L. Stuchart	SE¼ OF NE¼ OF SE¼ LESS S. 51'	15					Yes	"	R															
Roland & Gloria Lenschi	W. 950' OF S½N¼ OF SW¼ LYING S. OF RR	16					Yes	"	"															
	NW¼NW¼SE¼	17																						
	SW¼NW¼SE¼	18																						
	SE¼NW¼SE¼	19																						
Village of Lake Emma	SE¼ OF NW¼ OF SE¼	20			40																			
	(Carried Next page)				442 50																			

Cass County, Minnesota, for Taxes for the Year 1961.

Sold for Taxes	Valuations by School Districts as Equalized by Department of Taxation: District No. 11 Rate 32 Mills (Dollars)	District No. Rate Mills (Dollars)	District No. Rate Mills (Dollars)	District No. Rate Mills (Dollars)	District No. Rate Mills (Dollars)	Tax Including State Homestead 41.2 Mills ($ cts.)	State Tax on Non-Homestead 41.2 Mills ($ cts.)	Special Taxes ($ cts.)	Special Taxes ($ cts.)	Total Taxes ($ cts.)		Paid	When Paid: Month Day Year	Number of Receipt	March Settlement 1962 ($ cts.)	June Settlement 1962 ($ cts.)	Penalty ($ cts.)	November Settlement 1962 ($ cts.)	Penalty ($ cts.)	Collections to First Monday in January 1963 ($ cts.)	Penalty ($ cts.)	Delinquent on First Monday in January 1963 ($ cts.)	Total Delinquent Tax and Penalty ($ cts.)	Remarks
	37					1220	34			1254	1	PAID IN FULL	MAY 31 1962	1246		1254								
												2ND HALF PAID	OCT 29 1962	17901										
	88					2902	80			2982	2	1st HALF PAID	MAY 31 1962	1336		1491		1491						5592
	48					1584	44			1628	3	PAID IN FULL	MAY 31 1962	1452		1628								
	40					1320	36			1356	4	PAID IN FULL	MAY 31 1962			1356								
	82					2704	74			2778	5	PAID IN FULL	MAY 31 1962	1246		2778								
	80					2638	72			2710	6	PAID IN FULL	MAY 31 1962			2710								
	80					2638	72			2710	7	PAID IN FULL	MAY 31 1962	1495		2710								
	80					2638	72			2710	8	2nd HALF PAID	OCT 15 1962	17617				13 55						
												1st HALF PAID	MAY 24 1962	11092		13 55								
	78					2572	72			2644	9	PAID IN FULL	MAY 31 1962	1452		2644								
	4 280					2638				2638	10	PAID IN FULL	MAY 14 1962	1492		2638								
	80					2638	74			2712	11	PAID IN FULL	MAY 31 1962	1246		2712								
												2nd HALF PAID	OCT 9 1962	20857				14 91						
	88					2902	80			2982	12	1st HALF PAID	MAY 21 1962	20334		1491								5592
												1st HALF PAID	MAY 10 1962	19956		2796								
Sold for taxes	165					5442	150			5592	13	2nd HALF PAID	OCT 31 1962	18960				2796						5588
											14													
											15	PAID IN FULL	MAY 31 1962	1530		6234								
Sold for taxes	4 189					6234				6234	16											1780		
	4 54					1780				1780	17													
											18													
											19													
											20													
	4 1043																							
	746					65596	160			66456						57845		7 33				1780		
	1917																							

Assessment Roll and Tax List of Real Property in the Town of Pike Bay

Form 3-L.D. MILLER-DAVIS CO., MINNEAPOLIS

* Indicate Type of Property: R-Residential, C-Commercial, I-Industrial, U-Utility, F-Farm, L-Lakeshore, T-Timber, M-Mineral

In Whose Name Assessed	Description of Property: Subdivision	Sec. or Lot	Town. or Block	Rng.	Number of Acres of Land (Acres 100ths)	No. School District	Indicate Homestead Yes or No	Agricultural Homestead Yes or No	Indicate Type of Property	True and Full Valuations: Land Exclusive of Structures and Improvements (Dollars)	Buildings and Other Structures (Dollars)	Machinery Permanently Attached to Real Estate (Dollars)	Total True and Full Value (Dollars)	Assessed Valuations: Rural: Homestead Up to $1,000 20% (Dollars)	Rural: Over $1,000 and Non-Homestead 33⅓% (Dollars)	All Other: Timber Land Class 3a 20% (Dollars)	All Other: Homestead Up to $1,000 25% (Dollars)	All Other: Over $1,000 and Non-Homestead 40% (Dollars)	All Other: Machinery Permanently Attached to Real Estate 33⅓% (Dollars)	All Other: Seasonal and Recreational Cabins 33⅓% (Dollars)	Total Assessed Value (Dollars)	Total Assessed Value as Equalized by the Board of Review (Dollars)	Final Equalized Value (Dollars)
Philip M. & Helen A. Larson	1 NW¼ of SE¼ LESS SOLD	9	45	31	10	115	Yes	Yes	R														
Clyde & Shirley Connor	2 SE¼ of SE¼				10		No	"	"														
Dean A. Chittenden	3 N½ of SE¼ LESS E. 160'				7.50		No	No	R	70	900	Locally Tax									1174		
	4 SE¼ of NE¼																						
Paul D. & Ruth E. Smith	5 SW¼ of NE¼ of SE¼				10		No	Yes	F														
Kenneth Beane	6 SW¼ of NW¼ of SE¼				10		No	"	T														
	7 NW¼ of NW¼																						
	8 SW¼ of NW¼																						
	9 SE¼ of NW¼																						
Arnold C. & Dorothy M. Larson	10 200' x 225' in SE cor. of NE¼ of SE¼ of NE¼						No	Yes	I														
	11 NE¼ of SW¼																						
	12 NW¼ of SW¼																						
	13 SW¼ of SW¼																						
	14 SE¼ of SW¼																						
	15																						
	16 NE¼ of SE¼																						
	17 NW¼ of SE¼																						
	18 SW¼ of SE¼																						
	19 SE¼ of SE¼																						
	20																						
					47.50																		

Cass County, Minnesota, for Taxes for the Year 1961.

Sold for Taxes	Valuations by School Districts as Equalized by Department of Taxation: District No. 115 Rate 35 Mills	District No. 115 Rate 4 Mills	District No. 115 Rate 4 Mills	District No. 115 Rate 4 Mills	District No. 115 Rate 32 Mills	District No. 115 Rate 4 Mills	District No. 115 Rate 4 Mills	Tax including State Homestead Mills	State Tax on Non-Homestead 9½ Mills	Special Taxes	Special Taxes	Total Taxes
	Dollars	Dollars	Dollars	Dollars	Dollars	Dollars	Dollars	$ cts.	$ cts.	$ cts.	$ cts.	$ cts.
1			1236					77.84				77.84
2			572					188.64		5.22		193.86
3		1174						61.74				61.74
4												
5 Sold for Taxes			20					6.60		.18		6.78
6 Sold for Taxes			40					13.20		.36		13.56
7												
8												
9												
10			10					3.30		.10		3.40
11												
12												
13												
14												
15												
16												
17												
18												
19												
20												
		1174	1236	4.10	572	4.40		61.74		5.86		357.18
					4.32	44		294.58				
					8.78	10.54		351.32				

Paid	When Paid	Month	Day	Year	Number of Receipt	March Settlement 1962	June Settlement 1962	Penalty	November Settlement 1962	Penalty	Collections to First Monday in January 1963	Penalty	Delinquent on First Monday in January 1963	Total Delinquent Tax and Penalty	Remarks
						$ cts.	$ cts.	$ cts.	$ cts.	$ cts.	$ cts.	$ cts.	$ cts.	$ cts.	
2nd Half Paid				1962	15577										
1st Half Paid	MAY 24			1962	9952		38.92		38.92						15522 9504
2nd Half Paid	OCT 31			1962	11640										
1st Half Paid	MAY 24			1962	11141		96.95		96.95						15520 9510
2															
3													61.74	67.91	2147
4															
5													6.78		25558
6													13.56		2536
7															
8															
9															
10	PAID IN FULL	AUG 9		1962	10509				3.40	.08					2517
11															
12															
13															
14															
15															
16															
17															
18															
19															
20															
							185.85		139.25				82.08		

Ah Nung Pt

Supplemental Plat Big-Sa-Ba-Ma-Bawah

Auditors Plat # 3

Assessment Roll and Tax List of Real Property in the Town of Pike Bay — Cass County, Minnesota, for Taxes for the Year 1961.

Form 3CD MILLER-DAVIS CO., MINNEAPOLIS

* Indicate Type of Property: R-Residential, C-Commercial, I-Industrial, U-Utility, F-Farm, L-Lakeshore, T-Timber, M-Mineral

	In Whose Name Assessed	Description of Property: Subdivision	Sec. or Lot	Twp. or Block	Rng.	Number of Acres of Land (Acres 100ths)	No. School District	Indicate Homestead Yes or No	Agri. or Seas. Rec. Yes or No	* Indicate Type Property	True and Full Valuations: Land Exclusive of Structures and Improvements	Buildings and Other Structures	Machinery Permanently Attached to Real Estate	Total True and Full Value	Assessed Valuations: Rural: Homestead Up to $4,000 20%	Rural: Over $4,000 and Non-Homestead 33⅓%	All Other: Timber Land Class 2c 20%	All Other: Homestead Up to $4,000 25%	All Other: Over $4,000 and Non-Homestead 40%	All Other: Machinery Permanently Attached to Real Estate 33⅓%	All Other: Seasonal and Recreational Cabins 33⅓%	Total Assessed Value as Equalized by the Board of Review	Final Equalized Value
						Acres					Dollars	Dollars	Dollars	Dollars	Dollars	Dollars	Dollars	Dollars	Dollars	Dollars	Dollars	Dollars	Dollars
1		NE¼ of NE¼	10	145	31		115																
2		NW¼ of NE¼																					
3		SW¼ of NE¼																					
4		SE¼ of NE¼																					
5	Caroline Vivian Bass (Indian)	S½ of NW¼ of NW¼				20																	
6		NE¼ of NW¼																					
7	John Joseph Nord (Indian)	N½ of SW¼ of NW¼				20																	
8	Northwest Paper Company	SW¼ of NW¼				39		110	Yes	T							195						
9	Carl & Gertrude M. Eisfeneiter	~~NE¼ of NW¼~~ GOVT LOT 2				13.25		Yes	No	C	4800											66.16	
10	Ida J. Falk Jacobs	GOVT LOT 3 LESS 13 AC. + 2.4 AC. IN SE. COR. OF NE¼ of SW¼ LESS PLAT "Highland Park"				23		Yes	"	"	8149											58188	
11	Ralph Z. & Marion H. Greenlee	NE¼ of SW¼ LESS 89 AC. IN SE. COR.				3.10		NO	Yes	L	10800												
12	" " "	N. 150' of GOVT LOT 3 NW¼ of SW¼				1.76		NO	NO	"	75												
13	Orville J. & Ethel Dickson	Tract 18 SW¼ of SW¼																					
14	District No. 115.	SE¼ of SW¼																					
15																							
16		NE¼ of SE¼																					
17		NW¼ of SE¼																					
18		SW¼ of SE¼																					
19		SE¼ of SE¼																					
20																							
						177.75																	

Valuations by School Districts as Equalized by Department of Taxation

	District No. 115 Rate 54 Mills	District No. Rate Mills	District No. Rate Mills	District No. 11 Rate 32 Mills	District No. Rate Mills	District No. Rate Mills	Tax Including State Homestead	State Tax on Non-Homestead 9.12 Mills	Special Taxes	Special Taxes	Total Taxes	Paid	When Paid (Month Day Year)	Number of Receipt	March Settlement 1962	June Settlement 1962	Penalty	November Settlement 1962	Penalty	Collections to First Monday in January 1963	Penalty	Delinquent on First Monday in January 1963	Penalty	Total Delinquent Tax and Penalty	Remarks
	Dollars	Dollars	Dollars	Dollars	Dollars	Dollars	$ cts.	$ cts.	$ cts.	$ cts.	$ cts.				$ cts.	$ cts.	$ cts.	$ cts.	$ cts.	$ cts.	$ cts.	$ cts.	$ cts.	$ cts.	
1																									
2																									
3																									
4																									
5																									
6																									
7																									
8				195			6432	179			6611	PAID IN FULL	MAY 3 1962	4715		66.10									14723
9	4800						5742	946			5881	PAID IN FULL	APR 2 1962	9604		581.88									9614
10	10800						3046	68			3114	2nd HALF PAID	OCT 2 1962	11365											15760 9613
	75											1st HALF PAID	MAY 3 1962	11723		155.57		155.57							
11				93			3068	84			3152	PAID IN FULL	APR 19 1962	6735		38.80									9.77
12	20						710	18			728	PAID IN FULL	APR 19 1962												
13																									
14																									
15																									
16																									
17																									
18																									
19																									
20																									
	4800			195		160	89198				49792					842.35		155.57							
	96			2.85		2.02	9500	1084																	
	2.24					2.02	98698																		

Assessment Roll and Tax List of Real Property in the Town of Pike Bay

Form 5CD MILLER-DAVIS CO., MINNEAPOLIS

* Indicate Type of Property: R-Residential, C-Commercial, I-Industrial, U-Utility, F-Farm, L-Lakeshore, T-Timber, M-Mineral

	IN WHOSE NAME ASSESSED	DESCRIPTION OF PROPERTY: SUBDIVISION	Sec. or Lot	Town. or Block	Rng.	Number of Acres of Land (Acres 100ths)	No. School District	Indicate Homestead Yes or No	Agri. or Seas. Seas. Yes or No	* Indicate Type of Property	TRUE AND FULL VALUATIONS: LAND Exclusive of Structures and Improvements (Dollars)	BUILDINGS and Other Structures (Dollars)	MACHINERY Permanently Attached to Real Estate (Dollars)	TOTAL True and Full Value (Dollars)	ASSESSED VALUATIONS: RURAL: Homestead Up to $4,000 20% (Dollars)	RURAL: Over $4,000 and Non-Homestead 33⅓% (Dollars)	ALL OTHER: Timber Land Class 3a 20% (Dollars)	ALL OTHER: Homestead Up to $4,000 25% (Dollars)	ALL OTHER: Over $4,000 and Non-Homestead 40% (Dollars)	ALL OTHER: MACHINERY Permanently Attached to Real Estate 33⅓% (Dollars)	ALL OTHER: Seasonal and Recreational Cabins 33⅓% (Dollars)	TOTAL ASSESSED VALUE (Dollars)	Total Assessed Value as Equalized by the Board of Review (Dollars)	FINAL EQUALIZED VALUE (Dollars)
1		N E ¼ of N E ¼	11	145	31		115																	
2		N W ¼ of N E ¼																						
3		S W ¼ of N E ¼																						
4		S E ¼ of N E ¼																						
5																								
6		N E ¼ of N W ¼																						
7		N W ¼ of N W ¼																						
8		S W ¼ of N W ¼																						
9		S E ¼ of N W ¼																						
10																								
11		N E ¼ of S W ¼																						
12		N W ¼ of S W ¼																						
13		S W ¼ of S W ¼																						
14		S E ¼ of S W ¼																						
15																								
16		N E ¼ of S E ¼																						
17		N W ¼ of S E ¼																						
18	d. S. of America	~~S W ¼ of S E ¼~~	Gov't	Lot	2																			
19	[illegible]	~~S E ¼ of S E ¼~~	"	"	1																			
20																								

	SOLD FOR TAXES	VALUATIONS BY SCHOOL DISTRICTS AS EQUALIZED BY DEPARTMENT OF TAXATION: District No. ____ Rate ____ Mills (Dollars)	District No. ____ Rate ____ Mills (Dollars)	District No. ____ Rate ____ Mills (Dollars)	District No. ____ Rate ____ Mills (Dollars)	District No. ____ Rate ____ Mills (Dollars)	District No. ____ Rate ____ Mills (Dollars)	Tax including State Homestead ____ Mills ($ cts.)	State Tax on Non-Homestead ____ Mills ($ cts.)	SPECIAL TAXES ($ cts.)	SPECIAL TAXES ($ cts.)	TOTAL TAXES ($ cts.)	PAID	WHEN PAID: Month	Day	Year	Number of Receipt	March Settlement 1962 ($ cts.)	June Settlement 1962 ($ cts.)	Penalty ($ cts.)	November Settlement 1963 ($ cts.)	Penalty ($ cts.)	Collections to First Monday in January 1963 ($ cts.)	Penalty ($ cts.)	Delinquent on First Monday in January 1963 ($ cts.)	Total Delinquent Tax and Penalty ($ cts.)	REMARKS
1																											
2																											
3																											
4																											
5																											
6																											
7																											
8																											
9																											
10																											
11																											
12																											
13																											
14																											
15																											
16																											
17																											
18																											
19																											
20																											

Supplemental Plat
Bug-a-Boo-Ling Beach
Auditors Plat # 3
4th N.W.G. Pr.

Assessment Roll and Tax List of Real Property in the Town of Pike Bay, Cass County, Minnesota, for Taxes for the Year 1961.

Form 1CD—MILLER-DAVIS CO., MINNEAPOLIS

* Indicate Type of Property: R-Residential, C-Commercial, I-Industrial, U-Utility, F-Farm, L-Lakeshore, T-Timber, M-Mineral

	IN WHOSE NAME ASSESSED	DESCRIPTION OF PROPERTY: Subdivision	Sec. or Lot	Town or Block	Rng.	Number of Acres of Land: Acres	Number of Acres of Land: 100ths	No. School District	Indicate Homestead Yes or No	Agri. or Imps. Here Yes or No	* Indicate Type of Property	TRUE AND FULL VALUATIONS: LAND Exclusive of Structures and Improvements	BUILDINGS and Other Structures	MACHINERY Permanently Attached to Real Estate	TOTAL True and Full Value	ASSESSED VALUATIONS: RURAL: Homestead Up to $4,000 20%	RURAL: Over $4,000 and Non-Homestead 33⅓%	ALL OTHER: Timber Land Class 3c 20%	ALL OTHER: Homestead Up to $4,000 25%	ALL OTHER: Over $4,000 and Non-Homestead 40%	ALL OTHER: MACHINERY Permanently Attached to Real Estate 33⅓%	ALL OTHER: Seasonal and Recreational Cabins 33⅓%	TOTAL ASSESSED VALUE	Total Assessed Value as Equalized by the Board of Review	FINAL EQUALIZED VALUE
												Dollars	Dollars	Dollars	Dollars	Dollars	Dollars	Dollars	Dollars	Dollars	Dollars	Dollars	Dollars	Dollars	Dollars
1		N ½ of N E ¼	12	145	31			115																	
2		N W ¼ of N E ¼																							
3		S W ¼ of N E ¼																							
4		S E ¼ of N E ¼																							
5																									
6		N E ¼ of N W ¼																							
7		N W ¼ of N W ¼																							
8		S W ¼ of N W ¼																							
9		S E ¼ of N W ¼																							
10																									
11		N E ¼ of S W ¼																							
12		N W ¼ of S W ¼																							
13	U. S. of America	~~S W ¼ of S W ¼~~ GOVT LOT 1																							
14		S E ¼ of S W ¼																							
15																									
16		N E ¼ of S E ¼																							
17		N W ¼ of S E ¼																							
18		S W ¼ of S E ¼																							
19		S E ¼ of S E ¼																							
20																									

	SOLD FOR TAXES	VALUATIONS BY SCHOOL DISTRICTS AS EQUALIZED BY DEPARTMENT OF TAXATION: District No. Rate ___ Mills	District No. Rate ___ Mills	District No. Rate ___ Mills	District No. Rate ___ Mills	District No. Rate ___ Mills	District No. Rate ___ Mills	Tax Including State Homestead ___ Mills	State Tax on Non-Homestead ___ Mills	SPECIAL TAXES	SPECIAL TAXES	TOTAL TAXES	PAID	WHEN PAID: Month Day Year	Number of Receipt	March Settlement 1962	June Settlement 1962	Penalty	November Settlement 1962	Penalty	Collections to First Monday in January 1963	Penalty	Delinquent on First Monday in January 1963	Total Delinquent Tax and Penalty	REMARKS
		Dollars	Dollars	Dollars	Dollars	Dollars	Dollars	$ cts.	$ cts.	$ cts.	$ cts.	$ cts.				$ cts.	$ cts.	$ cts.	$ cts.	$ cts.	$ cts.	$ cts.	$ cts.	$ cts.	
1																									
2																									
3																									
4																									
5																									
6																									
7																									
8																									
9																									
10																									
11																									
12																									
13																									
14																									
15																									
16																									
17																									
18																									
19																									
20																									

Supplemental Plat
Big-Sc-Sc-Ho-Ling Beach
Indicate Plat #3

4th Wing Pt.

Assessment Roll and Tax List of Real Property in the Town of Pike Bay, Cass County, Minnesota, for Taxes for the Year 1961.

Form 3CD Miller-Davis Co., Minneapolis

* Indicate Type of Property: R-Residential, C-Commercial, I-Industrial, U-Utility, F-Farm, L-Lakeshore, T-Timber, M-Mineral

	In Whose Name Assessed	Description of Property: Subdivision	Sec. or Lot	Town or Block	Rng.	Number of Acres of Land (Acres 100ths)	No. School District	Indicate Homestead Yes or No	Agr. or Hom. Exc. Yes or No	* Indicate Type of Property	True and Full Valuations: Land Exclusive of Structures and Improvements (Dollars)	Buildings and Other Structures (Dollars)	Machinery Permanently Attached to Real Estate (Dollars)	Total True and Full Value (Dollars)	Assessed Valuations: Rural: Homestead Up to $4,000 20% (Dollars)	Rural: Over $4,000 and Non-Homestead 33⅓% (Dollars)	All Other: Timber Land Class 3c 20% (Dollars)	All Other: Homestead Up to $4,000 25% (Dollars)	All Other: Over $4,000 and Non-Homestead 40% (Dollars)	All Other: Machinery Permanently Attached to Real Estate 33⅓% (Dollars)	All Other: Seasonal and Recreational Cabins 33⅓% (Dollars)	Total Assessed Value (Dollars)	Total Assessed Value as Equalized by the Board of Review (Dollars)	Final Equalized Value (Dollars)
1		NE¼ of NE¼	13	145	31		115																	
2		NW¼ of NE¼				45		No	No	C														
3	U. S. of America	~~SW¼ of NE¼~~ GOVT LOT 5																						
4	U. S. of America	~~SE¼ of NE¼~~ " LOT 6																						
5																								
6	U. S. of America	~~NE¼ of NW¼~~ GOVT LOT 1																						
7	U. S. of America	~~NW¼ of NW¼~~ " LOT 2																						
8	U. S. of America	~~SW¼ of NW¼~~ " LOT 3																						
9	U. S. of America	~~SE¼ of NW¼~~ " LOT 4																						
10																								
11		NE¼ of SW¼																						
12		NW¼ of SW¼																						
13		SW¼ of SW¼																						
14		SE¼ of SW¼																						
15																								
16		NE¼ of SE¼																						
17		NW¼ of SE¼																						
18		SW¼ of SE¼																						
19		SE¼ of SE¼																						
20																								

	Sold for Taxes	Valuations by School Districts as Equalized by Department of Taxation: District No. ___ Rate ___ Mills (Dollars)	District No. ___ Rate ___ Mills (Dollars)	District No. ___ Rate ___ Mills (Dollars)	District No. ___ Rate ___ Mills (Dollars)	District No. ___ Rate ___ Mills (Dollars)	District No. ___ Rate ___ Mills (Dollars)	Tax Including State Homestead ___ Mills ($ cts.)	State Tax on Non-Homestead ___ Mills ($ cts.)	Special Taxes ($ cts.)	Special Taxes ($ cts.)	Total Taxes ($ cts.)	Paid	When Paid: Month Day Year	Number of Receipt	March Settlement 1962 ($ cts.)	June Settlement 1962 ($ cts.)	Penalty ($ cts.)	November Settlement 1962 ($ cts.)	Penalty ($ cts.)	Collections to First Monday in January 1963 ($ cts.)	Penalty ($ cts.)	Delinquent on First Monday in January 1963 ($ cts.)	Total Delinquent Tax and Penalty ($ cts.)	Remarks
1																									
2																									
3																									
4																									
5																									
6																									
7																									
8																									
9																									
10																									
11																									
12																									
13																									
14																									
15																									
16																									
17																									
18																									
19																									
20																									

Supplemental Plat
Bug-a-Boo-Ha-Ling Beach
Auditors Plat 3
4th Wood Pt

Form S.C.D. MILLBORNE, MINNESOTA

Assessment Roll and Tax List of Real Property in the Town of Pike Bay, Cass County, Minnesota, for Taxes for the Year 1961.

* Indicate Type of Property: R-Residential, C-Commercial, I-Industrial, U-Utility, F-Farm, L-Lakeshore, T-Timber, M-Mineral

	In Whose Name Assessed	Description of Property: Subdivision	Sec. or Lot	Town or Block	Rng.	Number of Acres of Land: Acres	100ths	Sch. Dist.	Indicate Homestead Yes No	Agrt. or Grass. Lev. Yes No	* Indicate Type of Property	True and Full Valuations: Land Exclusive of Structures and Improvements (Dollars)	Buildings and Other Structures (Dollars)	Machinery Permanently Attached to Real Estate (Dollars)	Total True and Full Value (Dollars)	Assessed Valuations, Rural: Homestead Up to $4,000 20% (Dollars)	Rural: Over $4,000 and Non-Homestead 33⅓% (Dollars)	All Other: Timber Land Class 3a 20% (Dollars)	All Other: Homestead Up to $4,000 25% (Dollars)	All Other: Over $4,000 and Non-Homestead 40% (Dollars)	All Other: Machinery Permanently Attached to Real Estate 33⅓% (Dollars)	All Other: Seasonal and Recreational Cabins 33⅓% (Dollars)	Total Assessed Value (Dollars)	Total Assessed Value as Equalized by the Board of Review (Dollars)	Final Equalized Value (Dollars)
1		NE¼ of NE¼	14	145	31			115																	
2	Fred J. Klingelhoff	NW¼ of NE¼				40			NO	NO	C														
3	U. S. of America	~~SW¼ of NE¼~~ GOVT LOT 5																							
4	~~U. S. of America~~	~~SE¼ of NE¼~~ " LOT 6																							
5																									
6	~~U. S. of America~~	~~NE¼ of NW¼~~ GOVT LOT 1																							
7	~~U. S. of America~~	~~NW¼ of NW¼~~ GOVT LOT 2																							
8		~~SW¼ of NW¼~~																							
9	State of Minnesota	SE¼ of NW¼ GOVT LOT 4 LESS S½ EL. 1.4																							
10																									
11	U. S. of America	NE¼ of SW¼																							
12		NW¼ of SW¼ GOVT LOT 3																							
13		SW¼ of SW¼																							
14		SE¼ of SW¼																							
15																									
16		NE¼ of SE¼																							
17		NW¼ of SE¼																							
18		SW¼ of SE¼																							
19		SE¼ of SE¼																							
20																									
						40																			

Valuations by School Districts as Equalized by Department of Taxation

Sold for Taxes	District No. 115 Rate 55.4 Mills (Dollars)	District No. Rate Mills (Dollars)	District No. Rate Mills (Dollars)	District No. Rate Mills (Dollars)	District No. Rate Mills (Dollars)	Tax Including State Homestead Mills ($ cts.)	State Tax on Non-Homestead 9.12 Mills ($ cts.)	Special Taxes ($ cts.)	Special Taxes ($ cts.)	Total Taxes ($ cts.)	Paid	When Paid: Month Day Year	Number of Receipt	March Settlement 1962 ($ cts.)	June Settlement 1962 ($ cts.)	Penalty ($ cts.)	November Settlement 1962 ($ cts.)	Penalty ($ cts.)	Collections to First Monday in January 1963 ($ cts.)	Penalty ($ cts.)	Delinquent on First Monday in January 1963 ($ cts.)	Total Delinquent Tax and Penalty ($ cts.)	Remarks
1											1												
2	299					106 08	2 72			108 80	2	2nd Half Paid JUN 20 1962 1st HALF PAID MAY 31 1962	13957 13441		54 40		54 40						92 12
3											3												
4											4												
5											5												
6											6												
7											7												
8											8												
9											9												
10											10												
11											11												
12											12												
13											13												
14											14												
15											15												
16											16												
17											17												
18											18												
19											19												
20											20												
	299					106 08	2 72			108 80					54 40		54 40						

Supplemental Plat
Bug-a-Boo-Ne-Ning Beach
Auditors Plat # 3
NH News Pt.

Assessment Roll and Tax List of Real Property in the Town of Pike Bay

Form 5-D. MUNICIPAL or TOWNSHIP

* Indicate Type of Property: R-Residential, C-Commercial, I-Industrial, U-Utility, F-Farm, L-Lakeshore, T-Timber, M-Mineral

	IN WHOSE NAME ASSESSED	DESCRIPTION OF PROPERTY: SUBDIVISION	Sec. or Lot	Town or Block	Rng.	Number of Acres of Land (Acres 100ths)	Sec. School District	Indicate Homestead or Not	Agri. or Seas. Dwg. Use No	Indicate Type of Property	TRUE AND FULL VALUATIONS: LAND Exclusive of Structures Improvements (Dollars)	BUILDINGS and Other Structures (Dollars)	MACHINERY Permanently Attached to Real Estate (Dollars)	TOTAL True and Full Value (Dollars)	ASSESSED VALUATIONS: RURAL: Homestead Up to $4,000 20% (Dollars)	RURAL: Over $4,000 and Non-Homestead 33⅓% (Dollars)	ALL OTHER: Timber Land Clear 3e 20% (Dollars)	ALL OTHER: Homestead Up to $4,000 25% (Dollars)	ALL OTHER: Over $4,000 and Non-Homestead 40% (Dollars)	ALL OTHER: MACHINERY Permanently Attached to Real Estate 33⅓% (Dollars)	Seasonal and Recreational Cabins 33⅓% (Dollars)	TOTAL ASSESSED VALUE (Dollars)	Total Assessed Value as Equalized by the Board of Review (Dollars)	FINAL EQUALIZED VALUE (Dollars)
1		NE¼ of NE¼		15	145	31	115																	
2		NW¼ of NE¼																						
3		SW¼ of NE¼																						
4		S½ of NE¼																						
5																								
6		NE¼ of NW¼																						
7		NW¼ of NW¼																						
8		SW¼ of NW¼																						
9		SE¼ of NW¼																						
10																								
11		NE¼ of SW¼																						
12		NW¼ of SW¼																						
13	Village of Cass Lake	SW¼ of SW¼					Exempt																	
14		SE¼ of SW¼																						
15																								
16		NE¼ of SE¼																						
17		NW¼ of SE¼																						
18		SW¼ of SE¼																						
19		SE¼ of SE¼																						
20																								

Cass County, Minnesota, for Taxes for the Year 1961.

	SOLD FOR TAXES (Dollars)	VALUATIONS BY SCHOOL DISTRICTS AS EQUALIZED BY DEPARTMENT OF TAXATION: District No. Rate ___ Mills (Dollars)	District No. Rate ___ Mills (Dollars)	District No. Rate ___ Mills (Dollars)	District No. Rate ___ Mills (Dollars)	District No. Rate ___ Mills (Dollars)	District No. Rate ___ Mills (Dollars)	Tax including State Homestead ___ Mills ($ cts.)	State Tax on Non-Homestead ___ Mills ($ cts.)	SPECIAL TAXES ($ cts.)	SPECIAL TAXES ($ cts.)	TOTAL TAXES ($ cts.)		PAID	WHEN PAID (Month Day Year)	Number of Receipt	March Settlement 1962 ($ cts.)	June Settlement 1962 ($ cts.)	Penalty ($ cts.)	November Settlement 1962 ($ cts.)	Penalty ($ cts.)	Collections to First Monday in January 1963 ($ cts.)	Penalty ($ cts.)	Delinquent on First Monday in January 1963 ($ cts.)	Total Delinquent Tax and Penalty ($ cts.)	REMARKS
1													1													
2													2													
3													3													
4													4													
5													5													
6													6													
7													7													
8													8													
9													9													
10													10													
11													11													
12													12													
13													13													
14													14													
15													15													
16													16													
17													17													
18													18													
19													19													
20													20													

Assessment Roll and Tax List of Real Property in the Cass County, Minnesota, for Taxes for the Year 1961.

Form 3CD—MILLS-DUNTLEY CO., MINNEAPOLIS

SE¼ of SW¼ Sec. 16 T. 143 R. 31

	IN WHOSE NAME ASSESSED	DESCRIPTION OF PROPERTY: Subdivision	Sec. or Lot	Town or Block	Rng.	Number of Acres of Land (Acres 100ths)	No. School District	Indicate Homestead Yes or No	Agri. Homestead Yes or No	Total Assessed Value as Equalized by the Board of Review (Dollars)	FINAL EQUALIZED VALUE (Dollars)
1		NE¼ NE¼	16	143	31		115				
2	U. S. of America	NW¼ NE¼ less PHAT & RY.									
3	Helland L. & Carol Premo	2 ACS OF SE¼ OF SW¼ E. OF RY.				2		NO	NO		
4	Nellie E. Hough	W. 145' OF E. 635' OF N. 633' OF NE¼ OF SW¼ E. OF RY.						YES	"		
5	G. H. Campbell	E½ OF GOV'T LOT 1 LESS RY.				18.57		NO	YES		
6	U. S. of America	NE¼ NW¼									
7	Floyd & Dagmar L. Lund	W½ OF W½ OF GOV'T LOT 1 LESS RY.				9.23		YES	YES		
8	Alice L. Lundigan	~~GOV'T LOT 1~~ GOV'T LOT 1				50.36		NO	NO		
9	" "	SW¼ OF NW¼ E. OF RY.				10		NO	"		
10	Ernest A. Noordsog	SE¼ OF NW¼ E. OF RY. & less E. 100' of S. 548' & less W. 33' of E. 133' of S. 548'				22.74		YES	YES		
11	Alice L. Lundigan	NE¼ SW¼ W. OF RY.				10		NO	NO		
12	" "	NW¼ SW¼ N. OF CREEK				30		NO	"		
13	Fred L. Pa Hill	SW¼ SW¼				4		YES	YES		
14	Nettie L. & Nora O. Raines	SE¼ SW¼ E. OF RY. LESS 8 ACS				25.66		NO	"		
15	Leroy & Betty M. Ellis	NE¼ OF SW¼ OF G.N. RY. LESS SOLD				27		NO	"		
16	Joel & Stella Nestland	SE¼ OF SW¼ W. OF RY.				10		NO	YES		
17	Jon A. Clark	E. 100' OF S. 548' OF SE¼ OF NW¼ W. OF RY. & NW¼ OF SW¼ LESS SOLD				1.66		YES	"		
18	Nettie L. & Nora O. Raines	SW¼ SE¼ LESS SOLD				39.40		NO	"		
19	Donald F. & Isabelle D. Lohr	NE¼ SE¼				40		NO	"		
20	Richard E. & Alice M. Johnson	E½ OF W½ OF GOV'T LOT 1 LESS RY. (Recd. Lev-Sub. Sep.) (CONT. NEXT PAGE)				9.23		NO	"		
	Carl W. & Dorothy J. Kampfer					39.25					

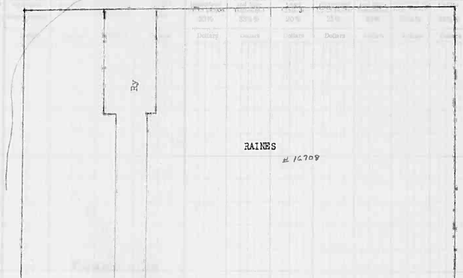

	FINAL EQUALIZED VALUE (Dollars)
	291
	800
	330

	SOLD FOR TAXES	VALUATIONS BY SCHOOL DISTRICTS AS EQUALIZED BY DEPARTMENT OF TAXATION: District No. 115 Rate 35 Mills (Dollars)	District No. 115 Rate 35 Mills (Dollars)	District No. 115 Rate 35 Mills (Dollars)	District No. 115 Rate 35 Mills (Dollars)	District No. Rate Mills (Dollars)	District No. Rate Mills (Dollars)	Tax Including State Homestead Mills ($ cts.)	State Tax on Non-Homestead 91.12 Mills ($ cts.)	SPECIAL TAXES ($ cts.)	SPECIAL TAXES ($ cts.)	TOTAL TAXES ($ cts.)
1												
2												
3		110						3902	100			4002
4		4 43						1526				1526
5				174				5738	158			5896
6												
7				4 180				5936				5936
8		84						2980	76			3056
9		4						852	22			874
10				4 291				9598				9598
11		124						4400	114			4514
12		80						2838	74			2912
13				4 74				2440				2440
14				137				4518	124			4642
15				50				1650	46			1696
16				20				660	18			678
17				4 5				164				164
18	SOLD FOR TAXES			58				1912	52			1964
19	SOLD FOR TAXES			4 850				27968	800			27768
20	SOLD FOR TAXES			330				10878	300			10878
		43		89				2936	82			3018
		42		4 13500	1398			16495				16495
		42		258	1230			7848.20	1166			9014
		42		208	2678			8931.8				

	PAID	WHEN PAID (Month Day Year)	Number of Receipt	March Settlement 1962 ($ cts.)	June Settlement 1962 ($ cts.)	Penalty ($ cts.)	November Settlement 1962 ($ cts.)	Penalty ($ cts.)	Collections to First Monday in January 1963 ($ cts.)	Penalty ($ cts.)	Delinquent on First Monday in January 1963 ($ cts.)	Total Delinquent Tax and Penalty ($ cts.)	REMARKS
1													
2													
3	PAID IN FULL	FEB 20 1962	7293	40.02									U.S. 5845
4	PAID IN FULL	MAY 2 1962	8559		15.26								960
5	PAID IN FULL	APR 9 1962	8253		58.96								7516
6													
7	2nd Half Paid / 1st HALF PAID	OCT 3 1962 / MAY 3 1962	10571 / 10524		29.68		29.68				15.21		9505
8	PAID IN FULL	APR 3 1962	8108		30.56								969
9	PAID IN FULL	APR 3 1962			8.74								"
10	PAID IN FULL	APR 25 1962	6872		95.98								
11	PAID IN FULL	APR 1962	8108		45.14								9574
12	2nd HALF PAID	OCT 1962			29.12								960
13	2nd HALF PAID / 1st HALF PAID	OCT 1962 / MAY 3 1962	11493 / 11568		12.20		12.26				15.15		"
14	PAID IN FULL	MAY 3 1962	12528		46.42								9575
15	PAID IN FULL	MAY 3 1962	11598		16.96								9520
16	PAID IN FULL	MAY 7 1962	8558		6.78								9511
17	2nd HALF PAID / 1st HALF PAID	OCT 1961 / MAY 3 1962	12550 / 11553		82		82				15.32		8597
18											19.64		2516
19	PAID IN FULL	AUG 2 1962	7667				375.68						Abstr. 48538 Lev. Jan. 9519
20											36.18		2537
				46.42	386.62		418.38				49.82		

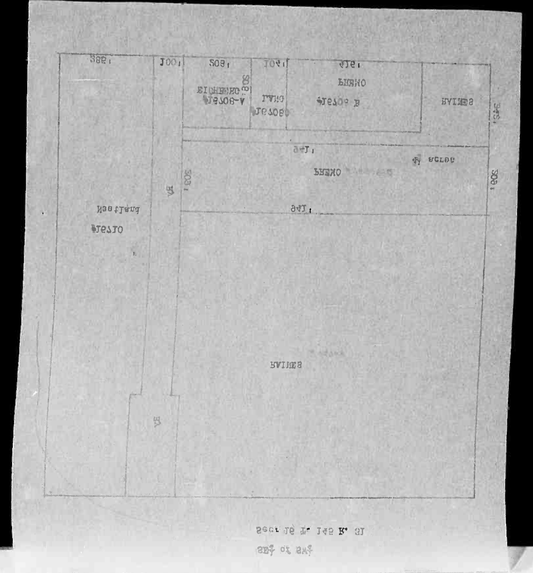

Assessment Roll and Tax List of Real Property in the Lake of Pike Bay

Form 2CD. MILLER-DAVIS CO., MINNEAPOLIS.

* Indicate Type of Property: R-Residential, C-Commercial, I-Industrial, U-Utility, F-Farm, L-Lakeshore, T-Timber, M-Mineral

	In Whose Name Assessed	Description of Property: Subdivision	Sec. or Lot	Town or Block	Rng.	Number of Acres at Land (Acres 100ths)	No. School District	Indicate Homestead Yes or No	Agricultural Homestead Yes or No	Indicate Type of Property	True and Full Valuations: Land Exclusive of Structures and Improvements	Buildings and Other Structures	Machinery Permanently Attached to Real Estate	Total True and Full Value	Assessed Valuations: Rural: Homestead Up to $4,000 20%	Rural: Over $4,000 and Non-Homestead 33⅓%	All Other: Timber Land Class 2a 20%	All Other: Homestead Up to $4,000 25%	All Other: Over $4,000 and Non-Homestead 40%	All Other: Machinery Permanently Attached to Real Estate 33⅓%	All Other: Seasonal and Recreational Cabins 33⅓%	Total Assessed Value	Total Assessed Value as Equalized by the Board of Review	Final Equalized Value	Remarks
											Dollars	Dollars	Dollars	Dollars	Dollars	Dollars	Dollars	Dollars	Dollars	Dollars	Dollars	Dollars	Dollars	Dollars	
1		NE¼NE¼	16	145	31		115																		
U. S. of America	2	NW¼NE¼ LESS PART TO R.R.																							
Ferland L. & Carroll Brome	3	2 ACS OF SE¼ OF SW¼ E. OF R.R.	✓			2		NO	NO	R															
Nellie E. Hough	4	W. 145' OF E. 635' OF N. 535' OF NE¼ OF SW¼ E. OF RY.	✓					YES	"	"															
R. H. Campbell	5	E½ OF GOV'T LOT 1 LESS RY.	✓			18.57		NO	YES	F															
U. S. of America	6	NE¼NW¼																							
Floyd & Dagmar L. David	7	W½ OF W½ OF GOV'T LOT 1 LESS RY.	✓			9.23		YES	YES	R															
Alice L. Lundrigan	8	~~[illegible]~~ GOV'T LOT 7	✓			30.36		NO	NO	C															
" "	9	SE¼NW¼ W. OF RY.	✓			10		NO	"	T															
Ernest A. Rosenberg	10	SE¼ OF NW¼ E. OF RY. & LESS S. 100' OF S. 561' & LESS W. 331' OF E. 1331' OF S. 561'	✓			22.74		YES	YES	F		800	Added by T.B.								491				
Alice L. Lundrigan	11	NE¼NW¼ W. OF RY.	✓			10		NO	NO	C															
" "	12	NW¼SW¼ N. OF CREEK	✓			30		NO	"	T															
Fred F. Pickett	13	SW¼SW¼	✓			40		YES	YES	F															
Walter L. & Nora O. Raines	14	SE¼NW¼ E. OF R.R. LESS 8 ACS				25.46		NO	"	"															
Lesley & Beatty M. Ellis	15	NE¼ OF SW¼ OF G.N. RY. LESS SOLD	✓			27		NO	"	C															
Ishel & Stella Nestland	16	SE¼ OF SW¼ W. OF RY. ~~[illegible]~~	✓			10		NO	YES	T															
Jim A. Clark	17	E. 100' OF S. 348' OF SE¼ OF NW¼				1.66		YES	"	F															
Walter L. & Nora O. Raines	18	W. OF HY. #371 ~~[illegible]~~ LESS SOLD	✓			79.20		NO	"	"															
Ronald F. & Isabelle D. Cohn	19	SE¼NW¼	✓			40		NO YES	"	"		430	Added by T.B.								800 530				
David E. & Alice M. Hansen	20	E½ OF W½ OF GOV'T LOT 1 LESS RY. (SEE ALSO SEW-SW¼ S. OF RY.)	✓			9.23		NO	"	"															
Carl W. & Dorothy J. Hampton		(CONT. NEXT PAGE)				329.25																			

Cass County, Minnesota, for Taxes for the Year 1961.

	Sold for Taxes	Valuations by School Districts as Equalized by Department of Taxation: District No. 115 Rate 35.5 Mills	District No. 115 Rate 32.4 Mills	District No. ___ Rate ___ Mills	District No. ___ Rate ___ Mills	Tax Including State Homestead	State Tax on Non-Homestead 9.12 Mills	Special Taxes	Special Taxes	Total Taxes	Paid	When Paid (Month Day Year)	Number of Receipt	March Settlement 1962	June Settlement 1962	Penalty	November Settlement 1962	Penalty	Collections to First Monday in January 1963	Penalty	Delinquent on First Monday in January 1963	Total Delinquent Tax and Penalty	Remarks
		Dollars	Dollars	Dollars	Dollars	Dollars	Dollars	Dollars	Dollars	Dollars				Dollars	Dollars	Dollars	Dollars	Dollars	Dollars	Dollars	Dollars	Dollars	
1											1												
2											2												
3		110				3402	100			4002	3 PAID IN FULL	FEB 2 1962	7293	40 02									U.S. 12815
4		43				1526				1526	4 PAID IN FULL	MAY 7 1962	8559		15 26								9610
5			174			5738	158			5896	5 PAID IN FULL	APR 9 1962	9031		58 96								9516
6											6												
7			180			5936				5936	7 2nd Half Paid / 1st HALF PAID	OCT 3 1962 / MAY 4 1962	20591 / 10534		29 68		29 68					15521	9605 / 9669
8		84				2980	76			3056	8 PAID IN FULL	APR 3 1962	9108		30 56								"
9		24				852	22			874	9 PAID IN FULL	APR 3 1962			8 74								9574
10			291			9598				9598	10 PAID IN FULL	APR 25 1962	6972		95 98								
11		124				4400	114			4514	11 PAID IN FULL	APR 3 1962	9108		45 14								9609
12		80				2838	74			2912	12 2nd HALF PAID / 1st HALF PAID	OCT 3 1962 / MAY 3 1962	20591 / 11568		29 12								"
13			74			2440				2440	13 1st HALF PAID	MAY 3 1962	11568		12 20		12 20					13515	9521
14			137			4518	124			4642	14 PAID IN FULL	MAY 3 1962	11598		46 42								9575
15			50			1650	46			1696	15 PAID IN FULL	MAY 3 1962	11598		16 96								8530
16			20			660	18			678	16 PAID IN FULL / 2nd HALF PAID	MAY 7 1962 / OCT 3 1962	8559 / 20591		6 78								9512
17			5			164				164	17 1st HALF PAID	MAY 3 1962	11553		82		82					18342	9587
18	SOLD FOR TAXES		58			1912	52			1964	18										1964		Abstr. 48838
19	SOLD FOR TAXES		800 530			37268	300			37568	19 PAID IN FULL	AUG 2 7 1962	6647				375 68						Cong. Tyler 9579
20	SOLD FOR TAXES		89			2936	82			3018	20										30 18		2537
		43 / 1003 / 465	13500 / 858 / 208	1393 / 1280 / 2673		16495 / 728.20 / 8931.8	1166			9048.4				40 02	396 62		418 68				49 82		

Supplemental Plat Bug-B-Go-Ma-Wing Beach

Auditors Plat 3

Assessment Roll and Tax List of Real Property in the .... Cass County, Minnesota, for Taxes for the Year 1961.

Form M.D. Miller-Davis Co. Minneapolis

* Indicate Type of Property: R-Residential, C-Commercial, I-Industrial, U-Utility, F-Farm, L-Lakeshore, T-Timber, M-Mineral

SW¼ of SE¼
Sec. 16-145-31

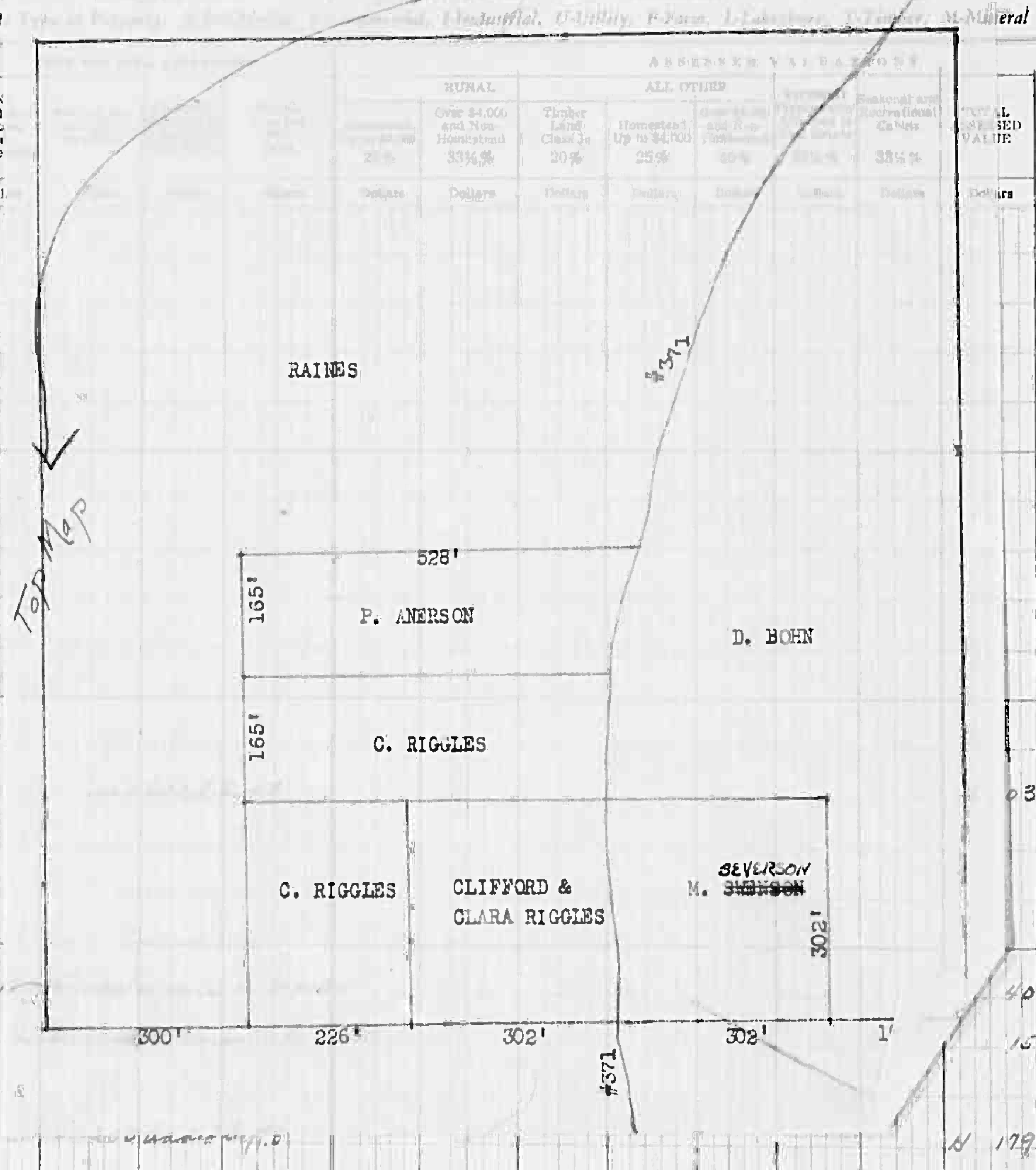

Line	In Whose Name Assessed	Description of Property (Subdivision)	Sec. or Lot	Town or Block	Rng.	Acres	100ths	No. School District	Homestead Yes or No	Agricultural Yes or No	Type of Property
1	State of Minnesota	THAT PART OF NW¼ OF SW¼ S. OF CREEK	16	145	31			115			
2	Elmer & Margaret Kallstrom	THAT PART OF NE¼ OF SE¼ LYING W. #371	/			10			No	Yes	T
3	" " "	APPROX. 30 ACS. OF NW¼ OF SE¼ LYING W. OF #371	/			30			No	"	R
4	William & Virginia [illegible] " "	E. 165' OF N. 264' OF NE¼ OF SE¼	/						No	"	T
5	Mrs. Mary Severson	W. 302' OF S. 302' OF THAT PART OF SW¼ OF SE¼ E. OF HY #371	/			2			Yes	"	R
6	Ruth Lang	½ AC. IN SW COR. OF SE¼ OF SW¼ E. OF RY.	/						Yes	No	"
7	Roy J. & Martha Hough Woods	E. 490' OF W. 635' OF N. 533' OF NE¼ OF SW¼	/						No	Yes	C
8	Alfred S. & Helen A. Premo	4½ ACS. OF SE¼ OF SW¼	/			4	5		Yes	"	R
9	Pike Bay Township	W. 33' OF E. 133' OF S 548' OF SE¼ OF NW¼ (ROAD)	/								
10	Clifford & Clara Riggles	E. 302' OF S. 302' OF THAT PART OF SW¼ OF SE¼ W. OF HY #371	/			2			Yes	Yes	9
11		NE¼ OF SW¼									
12	Palmer J. & Bertha M. Anderson	N½ of that part of SW¼ of SE¼ of 16-145-31 start at inter. Hy 371 & S. line of SW¼ of SE¼ N. 302' to pt. of begin., W. 528'; N. 330'; E. 528'; S. along Hy. to begin.	/			2			Yes	"	R
14	William Eichberg	1 AC. IN SW COR. OF SE¼ OF SW¼ E. OF [illegible]	/			1			Yes	No	"
15	Donald Bohn	SW¼ OF SE¼ E. OF HY. 371 LESS W. 302' OF S. 302'	/			6	80		Yes	Yes	7
16	Wheeler Lumber Bridge & Supply Co.	NE¼ OF SE¼ LESS THAT PART W. HY #371	/			30			No	"	T
17	" " " "	NW¼ OF SE¼ LESS W. 30 ACS. W. OF HY #371	/			10			No	"	"
19	Clifford & Clara Riggles	S½ of that part of SW¼ of SE¼ of 16-145-31 start. intersection Hy. 371 & S. line of SW¼ of SE¼ N. 302' to pt. of beg.; W. 528' N. 330'; E. 528' S. along Hy to beg.	/			2			Yes	Yes	R
20	Clifford R. & Clara A. Riggles	W. 226' OF E. 528' OF S. 302' OF SW¼ OF SE¼ W. OF HY #371	/						Yes	"	T
		(CONT'D. NEXT PAGE)				100	30				

Line	Sold for Taxes	District No. 113 Rate 354.8 Mills (Dollars)	District No. 115 Rate 329.8 Mills (Dollars)	Tax Including State Homestead	State Tax on Non-Homestead 912 Mills	Total Taxes	Paid	When Paid (Month Day Year)	Number of Receipt	June Settlement 1962	November Settlement 1962	Penalty	Delinquent on First Monday in January 1963	Total Delinquent Tax and Penalty	Remarks
1															
2			4	132	04	136	2nd HALF PAID / 1st HALF PAID	OCT 31 1962 / MAY 31 1962	18669 / 10550	68	68				9558
3			185	61.02	168	6270	2nd HALF PAID / 1st HALF PAID	OCT 31 1962 / MAY 31 1962		3135	3135				15370 "
4	SOLD FOR TAXES		4	132	04	136	PAID IN FULL	AUG 6 1962	16456		136	03			2538
5			H 46	1518		1518	PAID IN FULL	MAY 31 1962	11498	1518					9513
6		H 17		604		604	Balance Paid / [illegible]	OCT [illegible] 1962 / MAY 7 1962	19282 / 8216	304	300				15365 9611
7			50	1650	46	1696	2nd HALF PAID / 1st HALF PAID	OCT 31 1962 / MAY 31 1962	18492 / 12525	848	848				15516 9512
8			H 49	1616		1616							1616	1778	2507
9															
10			H 10	330		330	PAID IN FULL	MAY 31 1962	10515	330					9522
11							Balance Paid	Oct 31 1962	18403						15517
12			H 103	3396		3396	Part Paid	MAY 31 1962	11542	1700	1696				bal. 16.96 9518
13															
14		H 17		604		604	PAID IN FULL	MAY 7 1962	8215	604					9608
15	SOLD FOR TAXES		H 12	396		396	PAID IN FULL	AUG 27 1962	16442		396				Abate #8835 Canc. pen. 9519
16			40	1320	36	1356	PAID IN FULL	MAY 31 1962	16951	1356					9523 Abate #452 Canc. Tax
17	SOLD FOR TAXES		15	494	14	508	PAID IN FULL	MAY 31 1962		508	Refunded 5.08 2-2-68 W #55414				
18															9522
19			H 179	5904		5904	PAID IN FULL	MAY 31 1962	10515	5904					
20			H 10	330		330	PAID IN FULL	MAY 31 1962		330					9522
		H 34	H 409 = 443 298 = 298 707 = 741	1208 23320 24528	272	24800				16625	6579		1616		

NG PT.
Supplemental Plat Bug-E-Zo-Ne-Ning Beach
Auditors Plat # 5

Assessment Roll and Tax List of Real Property in the Cass County, Minnesota, for Taxes for the Year 1961.

* Indicat

Form 5C D—MILLER-DAVIS CO., MINNEAPOLIS

	IN WHOSE NAME ASSESSED	DESCRIPTION OF PROPERTY — SUBDIVISION	Sec. or Lot	Town or Block	Rng.	Number of Acres of Land (Acres 100ths)	No. School District	Indicate Homestead Yes or No	Agricultural Homestead Yes or No	Indicate Type of Property	LAND Excluding Structures and Improvements	Total Assessed Value as Equalized by the Board of Review	FINAL EQUALIZED VALUE
											Dollars	Dollars	Dollars
	State of Minnesota												
1	Elmer & Margaret Kallstrom	THAT PART OF NW¼ OF SW¼ S. OF CREEK	16	145	31		115						
2	" " "	THAT PART OF NE¼ OF SE¼ LYING W. OF # 371				10		No	Yes	T			
3	" " "	APPROX. 30 ACS. OF NW¼ OF SE¼ LYING W. OF # 371				30		No	"	R			
4	" " " (Leona McLeod)	E. 165' OF N. 264' OF NE¼ OF SE¼						No	"	T			
5	Mrs. Mary Anderson	W. 302' OF S. 302' OF THAT PART OF SW¼ OF SE¼ E. OF HY #371				2		Yes	"	R			
6	Ruth Long	½ AC. IN SW COR. OF SE¼ OF SW¼ & OF RY						Yes	No	"			
7	Roy G. & Martha Hough Woods	E. 490' OF W. 635' OF N. 533' OF NE¼ OF SW¼						No	Yes	C			
8	Alfred L. & Helen R. Premo	4½ ACS. OF SE¼ OF SW¼				4.5		Yes	"	R			
9	Pine Ridge Township	W. 33' OF E. 133' OF S. 594 OF SE¼ OF NW¼ (ROAD)											
10	Clifford & Clara Riggles	E. 302' OF S. 302' OF THAT PART OF SW¼ OF SE¼ W. OF HY #371				2		Yes	Yes	G			
11	Palmer & Esther M. Anderson	NE¼ OF SW¼ No of that part of SW¼ of SE¼ of 16-145-31 start at inter. Hy 371 & S. line of SW¼ of SE¼ N. 302' to pt. of begin., W. 528'; N. 330'; E. 528' S. along Hy. to begin.				2		Yes	"	R			
12	William Erickberg	1 AC. IN SW COR. OF SE¼ OF SW¼ E. OF HY.				1		Yes	No	"			
13	Harold Lohr	SW¼ OF SE¼ E. OF HY 371 LESS W. 302' OF S. 302'				6.5		Yes	Yes	T			
14	Nheler Lumber Bridge & Supply Co.	NE¼ OF SE¼ LESS THAT PART W. HY #371				30		No	"	T			
15	" " "	NW¼ OF SE¼ LESS W. 302' S. OF HY #371				10		No	"	"			
16	Clifford & Clara Riggles	SE of that part of SW¼ of SE¼ of 16-145-31 start. intersection Hy. 371 & S. line of SW¼ of SE¼ N. 302' to pt. of beg.; W. 528' Hy 330'; S. 528' S. along Hy to beg.				2		Yes	Yes	R			
17	Clifford R. & Clara A. Riggles	W. 226' OF E. 528' OF S. 302' OF SW¼ OF SE¼ W. OF HY #371						Yes	"	T			
		(CONT'D NEXT PAGE)				100.30							

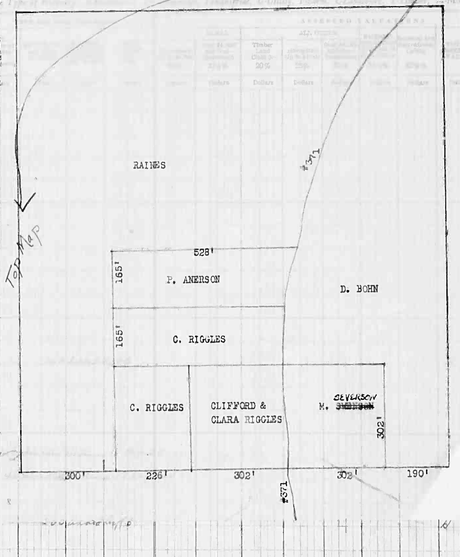

	SOLD FOR TAXES	VALUATIONS BY SCHOOL DISTRICTS AS EQUALIZED BY DEPARTMENT OF TAXATION — District No. / Rate / Mills / Dollars	TAX including State Homestead Mills	State Tax on Non-Homestead Mills	SPECIAL TAXES	SPECIAL TAXES	TOTAL TAXES	PAID	WHEN PAID (Month Day Year)	Number of Receipt	March Settlement 1962	June Settlement 1962	Penalty	November Settlement 1962	Penalty	Collections to First Monday in January 1963	Penalty	Delinquent on First Monday in January 1963	Penalty	Total Delinquent Tax and Penalty	REMARKS
		Dollars	$ cts.	$ cts.	$ cts.	$ cts.	$ cts.				$ cts.	$ cts.	$ cts.	$ cts.	$ cts.	$ cts.	$ cts.	$ cts.	$ cts.	$ cts.	
1								2nd HALF PAID	OCT 3 1 1962												
2		4	132	04			136	1st HALF PAID	MAY 3 1 1962	17649		68		68							15370
3		185	61.02	168			6270	2nd HALF PAID	OCT 3 1 1962	105170		31.35		31.35							
4	SOLD FOR TAXES	4	132	04			136	1st HALF PAID	MAY 3 1 1962					136	03						
5		H 46	1518				1518	PAID IN FULL	AUG 6 1962	16458		15.18									
6	H 17		604				604	Balance Paid	OCT 2 5 1962	10273		30.40		3.00							15365
7		50	1650	46			1646	2nd HALF PAID	MAY 7 1962	17216											15516
8		H 49	1616				1616	1st HALF PAID	MAY 3 1 1962	12523		8.48		8.48				16.16	4.77	28.77	
9																					
10		H 10	330				330	PAID IN FULL	MAY 3 1 1962	10515		3.30									
11								Balance Paid	OCT 3 1 1962	18403											15514
12		H 103	3396				3396	Part Paid	MAY 3 1 1962	11542		17.00		16.96							Bal. 16.96
13																					
14	H 17		604				604	PAID IN FULL	MAY 3 1 1962	8215		6.04									Check #8588
15	SOLD FOR TAXES	H 12	396				396	PAID IN FULL	AUG 2 7 1962	16472				3.96							Conc. pen.
16		40	1320	36			1356	PAID IN FULL	MAY 3 1 1962	16951		13.56									
17	SOLD FOR TAXES	15	494	4			498	PAID IN FULL	MAY 3 1 1962			5.08		Refunded 5.08		2-7-68	161	# 5041/4			Check #4452 Conc. Pen.
18																					
19		H 179	5904				5904	PAID IN FULL	MAY 3 1 1962	10516		59.04									
20		H 10	330				330	PAID IN FULL	MAY 3 1 1962			3.30									
		H 34	H 409 = 44 3		272		24800					164.45		68.77				16.16			
			396 = 29																		
			7071 = 74																		
			24528																		

Supplemental Plat Bug-2-Sec-16-Twp Beach

4th Nowo Pt



Assessment Roll and Tax List of Real Property in the Town of Pike Lake, Cass County, Minnesota, for Taxes for the Year 1961.

Form 5-D HILLSBORO CO., MINNEAPOLIS

* Indicate Type of Property: R-Residential, C-Commercial, I-Industrial, U-Utility, F-Farm, L-Lakeshore, T-Timber, M-Mineral

In Whose Name Assessed		Description of Property: Subdivision	Sec. of Lot	Town of Block	Rng.	Number of Acres of Land (Acres 100ths)	No. School District	Indicate Homestead Yes or No	Agri. or Seas. Homes. Yes or No	Indicate Type of Property	True and Full Valuations: Land Exclusive of Structures and Improvements (Dollars)	Buildings and Other Structures (Dollars)	Machinery Permanently Attached to Real Estate (Dollars)	Total True and Full Value (Dollars)	Assessed Valuations — Rural: Homestead Up to $4,000 20% (Dollars)	Rural: Over $4,000 and Non-Homestead 33⅓% (Dollars)	All Other: Timber Land Class 3e 20% (Dollars)	All Other: Homestead Up to $4,000 25% (Dollars)	All Other: Over $4,000 and Non-Homestead 40% (Dollars)	All Other: Machinery Permanently Attached to Real Estate 33⅓% (Dollars)	All Other: Personal and Operational Assets 33⅓% (Dollars)	Total Assessed Value (Dollars)	Total Assessed Value as Equalized by the Board of Review (Dollars)	Final Equalized Value (Dollars)
State of Minnesota	1	THAT PART OF NW¼ OF SW¼ S. OF CREEK		16	145	31	115																	
Elmer & Margaret Kallstrom	2	THAT PART OF NE¼ OF SE¼ LYING W. OF #371				10		no	yes	T														
" " "	3	APPROX. 30 ACS. OF NW¼ OF SE¼ LYING W. OF #371				30		no	"	R														
William & Louise McLeod	4	E. 165' OF N. 264' OF NE¼ OF SE¼						no	"	T														
Mrs. Mary Anderson	5	W. 302' OF S. 302' OF THAT PART OF SW¼ OF SE¼ E. OF HY. 371				2		yes	"	R														
Ruth Long	6	1½ AC. IN SW COR. OF SE¼ OF SW¼ E. OF RR						yes	no	"														
Roy J. & Martha Hough Woods	7	E. 490' OF W. 655' OF N. 533' OF NE¼ OF SW¼						no	yes	C														
Alfred L. & Helen R. Premo	8	4½ ACS. OF SE¼ OF SW¼ W. 33' OF E. 133' OF S. 594' OF SE¼ OF NW¼ (1.00AC)				4.5		yes	"	R														
Pike Lake Township	9	E. 302' OF S. 302' OF THAT PART OF SW¼ OF SE¼ W. OF HY. 371						yes	yes	T														
Clifford & Clara Riggler	10					2		yes	yes															
Palmer for Bertha M. Anderson	11	NE¼ OF SW¼ N½ of that part of SW¼ of SE¼ of 16-145-31 start at inter. Hy. 371 & S. line of SW¼ of SE¼ N. 302' to pt. of begin., W. 528'; N. 330'; E. 528'; S. along Hy. to begin.				2		yes	"	R		160									103			
William Eickberg	14	1 AC. IN SW COR. OF SE¼ OF SW¼ E. 208'				1		yes	no	"														
Ronald Cohn	15	SW¼ OF SE¼ E. OF HY. 371 LESS W. 302' OF S. 302'				6.5		yes	yes	T														
Hekler Lumber Bridge & Supply Co.	16	NE¼ OF SE¼ LESS THAT PART W. OF #371				30		no	"	T		120									60			
" " " "	17	NW¼ OF SE¼ LESS W. 30 RDS W. OF HY. 371				10		no	"	"		45									15			
Clifford & Clara Riggler		SE¼ of that part of SW¼ of SE¼ of 16-145-31 start. intersection Hy. 371 & S. line of SW¼ of SE¼ N. 302' to pt. of beg.; W. 528'; N. 330'; E. 528' S. along Hy to beg.				2		yes	yes	R		200									199			
Clifford R. & Clara A. Riggler	20	W. 226' OF E. 528' OF S. 302' OF SW¼ OF SE¼ W. OF HY. 371						yes	"	T														
		(CONT'D NEXT PAGE)				100.30																		

Cass County, Minnesota, for Taxes for the Year 1961.

Sold for Taxes	Valuations by School Districts as Equalized by Department of Taxation: District No. 16.115 Rate 55.3 Mills (Dollars)	District No. 16.115 Rate 32.3 Mills (Dollars)	District No. ... Rate ... Mills (Dollars)	Tax Including State Homestead ... Mills ($ cts.)	State Tax on Non-Homestead 21.2 Mills ($ cts.)	Special Taxes ($ cts.)	Special Taxes ($ cts.)	Total Taxes ($ cts.)		Paid — When Paid (Month Day Year)	Number of Receipt	March Settlement 1962 ($ cts.)	June Settlement 1962 ($ cts.)	Penalty ($ cts.)	November Settlement 1962 ($ cts.)	Penalty ($ cts.)	Collections to First Monday in January 1963 ($ cts.)	Penalty ($ cts.)	Delinquent on First Monday in January 1963 ($ cts.)	Total Delinquent Tax and Penalty ($ cts.)	Remarks
									1												
		4		132	04			136	2	2nd HALF PAID OCT 3 1962; 1st HALF PAID MAY 31 1962	12668; 10870		68		68						15370
		185		6102	168			6270	3	2nd HALF PAID OCT 3 1962; 1st HALF PAID MAY 31 1962			3135		3135						
SOLD FOR TAXES		4		132	04			136	4	PAID IN FULL AUG 6 1962	16456				136	03					
		46		1516				1516	5	PAID IN FULL MAY 31 1962	11498		1518								
	17			604				604	6	Balance Paid OCT 15 1962; 2nd HALF PAID MAY 7 1962	12812; 12716		604		300						15365
		50		1650	46			1696	7	1st HALF PAID MAY 31 1962	12842; 12526		848		848						15366
		49		1616				1616	8										1616	1778	
									9												
		10		330				330	10	PAID IN FULL MAY 31 1962	10515		330								
									11												15544
		103		3396				3396	12	Balance Paid Dec 31 1962; Part Paid MAY 31 1962	13403; 11542		1700		1696					Bal. 1696	
	17			604				604	14	PAID IN FULL MAY 9 1962	8215		604								
SOLD FOR TAXES		12		396				396	15	PAID IN FULL AUG 2 1962	16442				396						
		40		1320	36			1356	16	PAID IN FULL MAY 31 1962	16951		1356								
SOLD FOR TAXES		15		494	14			508	17	PAID IN FULL MAY 31 1962			508		Refunded 5.08		2-7-68	1.07	# 5544	14	
		179		5904				5904	19	PAID IN FULL MAY 31 1962	10854		5904								
		10		330				330	20	PAID IN FULL MAY 31 1962			330								
	84	405 = 443; 10 = 29; 207 = 74		12108; 23520; 24528	222			24800					24662.05		6279				16		

Supplemental Data Page 5-Cass-Pike Lake Beach

Auditors Plat # 3

Assessment Roll and Tax List of Real Property in the Town of Pike Bay

Cass County, Minnesota, for Taxes for the Year 1961.

Form MD—MILLER-DAVIS CO., MINNEAPOLIS

* Indicate Type of Property: R-Residential, C-Commercial, I-Industrial, U-Utility, F-Farm, L-Lakeshore, T-Timber, M-Mineral

	In Whose Name Assessed	Description of Property: Subdivision	Sec. or Lot	Town or Block	Rng.	Number of Acres of Land: Acres	100ths	No. School District	Indicate Homestead Yes or No	Agri. or Seas. Res. Yes or No	Indicate Type of Property*	True and Full Valuations: Land Exclusive of Structures and Improvements	Buildings and Other Structures	Machinery Permanently Attached to Real Estate	Total True and Full Value	Assessed Valuations: Rural: Homestead Up to $4,000 20%	Rural: Over $4,000 and Non-Homestead 33⅓%	All Other: Timber Land Class 3c 20%	All Other: Homestead Up to $4,000 25%	All Other: Over $4,000 and Non-Homestead 40%	All Other: Machinery Permanently Attached to Real Estate 33⅓%	All Other: Seasonal and Recreational Cabins 33⅓%	Total Assessed Value	Total Assessed Value as Equalized by the Board of Review	Final Equalized Value
						Acres	100ths					Dollars	Dollars	Dollars	Dollars	Dollars	Dollars	Dollars	Dollars	Dollars	Dollars	Dollars	Dollars	Dollars	Dollars
1		NE¼ of NE¼	16	145	31			115																	
2		NW¼ of NE¼																							
3		SW¼ of NE¼																							
4		SE¼ of NE¼																							
5																									
6		NE¼ of NW¼																							
7		NW¼ of NW¼																							
8		SW¼ of NW¼																							
9		SE¼ of NW¼																							
10																									
11		NE¼ of SW¼																							
12		NW¼ of SW¼																							
13		SW¼ of SW¼																							
14		SE¼ of SW¼																							
15																									
16	Wayne E. Hermstra	W. 24 RDS. OF S. 54 RDS. OF NE¼ of SE¼		1					710	710	C	60	600	Sewer & Water									220		
17	" "	NW¼ of SE¼ LYING E. & S. OF HWY #371		1					710	710	C	45											15		
18		SW¼ of SE¼																							
19		SE¼ of SE¼																							
20																									

Solo for Taxes	Valuations by School Districts as Equalized by Department of Taxation: District No. Rate Mills	District No. Rate Mills	District No. Rate Mills	District No. Rate Mills	District No. Rate Mills	District No. Rate Mills	Tax Including State Homestead Mills	State Tax on Non-Homestead 912 Mills	Special Taxes	Special Taxes	Total Taxes		Paid	When Paid: Month Day Year	Number of Receipt	March Settlement 1962	June Settlement 1962	Penalty	November Settlement 1962	Penalty	Collections to First Monday in January 1963	Penalty	Delinquent on First Monday in January 1963	Total Delinquent Tax and Penalty	Remarks
	Dollars	Dollars	Dollars	Dollars	Dollars	Dollars	$ cts.	$ cts.	$ cts.	$ cts.	$ cts.					$ cts.	$ cts.	$ cts.	$ cts.	$ cts.	$ cts.	$ cts.	$ cts.	$ cts.	
1												1													
2												2													
3												3													
4												4													
5												5													
6												6													
7												7													
8												8													
9												9													
10												10													
11												11													
12												12													
13												13													
14												14													
15												15													
16		220					7806	200			8006	16	PAID IN FULL	MAY 31 1962	11503		80 52								2116
17		15					532	14			546	17	PAID IN FULL	MAY 31 1962											
18												18													
19												19													
20		235					8338	214			8552	20					85 52								

4th Ward Pt

Supplemental Plat
Bug-B-Kwe-Ning Beach

Addition Plat # 3

Assessment Roll and Tax List of Real Property in the Town of Pike Bay

Cass County, Minnesota, for Taxes for the Year 1961.

* Indicate Type of Property: R-Residential, C-Commercial, I-Industrial, U-Utility, F-Farm, L-Lakeshore, T-Timber, M-Mineral

FORM 2-11 MILLS-DAHL CO. MINNEAPOLIS

In Whose Name Assessed	Description of Property: Subdivision	Sec. or Lot	Town or Block	Reg.	Number of Acres of Land (Acres 100ths)	No. School District	Individual Assessment Year or No.	Agricultural Assessment Year or No.	Supplemental Assessment Year of Property or No.	True and Full Valuations: Land Exclusive of Structures and Improvements (Dollars)	Buildings and Other Structures (Dollars)	Machinery Permanently Attached to Real Estate (Dollars)	Total True and Full Value (Dollars)	Assessed Valuations: Rural: Homestead Up to $1,000 20% (Dollars)	Rural: Over $4,000 and Non-Homestead 33⅓% (Dollars)	All Other: Timber Land Class 3c 20% (Dollars)	All Other: Homestead Up to $4,000 25% (Dollars)	All Other: Over $4,000 and Non-Homestead 40% (Dollars)	All Other: Machinery Permanently Attached to Real Estate 33⅓% (Dollars)	All Other: Seasonal and Recreational Cabins 33⅓% (Dollars)	Total Assessed Value	Total Assessed Value as Equalized by the Board of Review (Dollars)	Final Equalized Value (Dollars)
Harold L. & Norma M. Lehike	LOT 1 EXCEPT E'LY 10 ACS & LESS RY.	17	145	31	32.26	115	Yes	Yes	F														
" "	MOST E'LY 10 ACS. OF GOV'T LOT 2 LESS R.Y.				10		Yes	"	T														
Ole Hendrickson	GOV'T LOT 7 LESS RY R/W				72.46		No	"	"														
" "	GOV'T LOT 8 LESS RY R/W						No	"	"														
Floyd L. & Dagmar E. Baird	E. 10 ACS. OF GOV'T LOT 1 LESS RY.				10		Yes	"	"														
Hubert N. & Louise E. Lidtke	GOV'T LOT 3 LESS RY R/W & HY				43.46		Yes	"	"														
State of Minnesota	GOV'T LOT 4 LESS 41.12 ACS & LESS HY.																						
State of Minnesota	GOV'T LOT 5 LESS R/W RT WY.																						
State of Minnesota	GOV'T LOT 6 LESS R/W RT WY.																						
Oscar & Ethelwyn Eidemoen	41.12 ACS. OF GOV'T LOT 4				41.12		Yes	Yes	F		800 Dwelling TB										4256		
State of Minnesota	NE¼ of SW¼																						
State of Minnesota	NW¼ of SW¼																						
Frank & Johanna Elliott	SW¼ of SW¼				40		Yes	Yes	F														
Knutsand & Lurley Molash	SE¼ of SW¼ Incl. SE¼ of SE¼ of NW¼				40		No	Yes	"		190 Dwelling TB												
Hubert N. & Louise E. Lidtke	GOV'T LOT 2 LESS RY RT. OF WY. & LESS MOST E'LY 10 ACS				31.20		Yes	"	"		400 Dwelling TB										232		
State of Minnesota	NE¼ of NW¼																						
The Northwest Paper Company	NW¼ of SE¼				40		No	Yes	T														
~~Lillian~~ Bertha Bisson	SW¼ of SE¼				40																		
Harry L. & Bertha E. Bisson	S½ of SE¼ of SE¼				20		Yes	"	F														
The Northwest Paper Company	N½ of SE¼ of SE¼				20		No	"	T														
	(CONT. NEXT PAGE)				400.94																		

No Day for 1961

Valuations by School Districts as Equalized by Department of Taxation

Sold for Taxes	District No. / Rate Mills (Dollars)	District No. / Rate Mills (Dollars)	District No. / Rate Mills (Dollars)	District No. / Rate Mills (Dollars)	District No. / Rate Mills (Dollars)	District No. / Rate Mills (Dollars)	Tax including State Homestead Mills	State Tax on Non-Homestead 9.12 Mills	Special Taxes	Special Taxes	Total Taxes
			116				3826				38.26
			12				396				3.96
Sold for Taxes			72				2374	66			24.40
Sold for Taxes			74				2440	68			25.08
			15				494				4.94
			43				1418				14.18
			256				8442				84.42
			71				2342				23.42
			94				3100	86			31.86
			232				7652				76.52
			40				1320	36			13.56
Sold for Taxes			71				2342				23.42
			40				1320	36			13.56
			2146								
			5300				37466	292			377.58
			1136								

	Paid	When Paid (Month Day Year)	Number of Receipt	March Settlement 1962	June Settlement 1962	Penalty	November Settlement 1962	Penalty	Collections to First Monday in January 1963	Penalty	Delinquent on First Monday in January 1963	Total Delinquent Tax and Penalty	Remarks
1	PAID IN FULL	MAY 18 1962	10186		42.23								
2	PAID IN FULL	MAY 18 1962									24.40	24.84	
3											25.08	27.59	
4	2nd Half Paid	OCT 31 1962	24571		24.71		24.71						
5	1st HALF PAID	MAY 31 1962	10239										
6	PAID IN FULL	MAY 18 1962	11035		14.18								
7													
8													
9	2nd Half Paid	OCT 29 1962	23543				42.21						
10	1st HALF PAID	MAY 31 1962	11544		42.21								
11													
12													
13	2nd HALF PAID	OCT 30 1962	17372								23.42	25.76	
14	1st HALF PAID	MAY 31 1962	10667		15.93		13.93						
15	PAID IN FULL	MAY 18 1962	11035		76.52								
16													
17	PAID IN FULL	MAY 31 1962	16905		13.56								
18													
19											23.42	25.76	
20	PAID IN FULL	MAY 31 1962	16906		13.56								
					224.65		66.61				96.32		

Assessment Roll and Tax List of Real Property in the Town of Pike Bay

Cass County, Minnesota, for Taxes for the Year 1961.

* Indicate Type of Property: R-Residential, C-Commercial, I-Industrial, U-Utility, F-Farm, L-Lakeshore, T-Timber, M-Mineral

	In Whose Name Assessed	Description of Property: Subdivision	Sec. or Lot	Town or Block	Rng	Number of Acres of Land: Acres	100ths	No. School District	Indicate Type of Prop. Year or No.	Agr. or Res. Year or No.	Indicate Type of Prop. Year or No.	True and Full Valuations: Land Exclusive of Structures and Improvements	Buildings and Other Structures	Machinery Permanently Attached to Real Estate	Total True and Full Value	Assessed Valuations: Rural: Homestead Up to $4,000 20%	Over $4,000 and Non-Homestead 33⅓%	All Other: Timber Land Class 3e 20%	Homestead Up to $4,000 25%	Over $4,000 and Non-Homestead 40%	Machinery Permanently Attached to Real Estate 33⅓%	Seasonal and Recreational Cabins 33⅓%	Total Assessed Value	Total Assessed Value as Equalized by the Board of Review	Final Equalized Value
						Acres						Dollars	Dollars	Dollars	Dollars	Dollars	Dollars	Dollars	Dollars	Dollars	Dollars	Dollars	Dollars	Dollars	Dollars
1		NE¼ of NE¼	17	145	31			115																	
2		NW¼ of NE¼																							
3		SW¼ of NE¼																							
4		SE¼ of NE¼																							
5	Otter Tail Power Company	PART OF GOVT LOTS 2-3-4						170	170	U		60	Pole Assessment										20		
6		NE¼ of NW¼																							
7		NW¼ of NW¼																							
8		SW¼ of NW¼																							
9		SE¼ of NW¼																							
10	Joseph & Florence Hough	S 656' of E 664' of the SW¼																							
11		NE¼ of SW¼																							
12		NW¼ of SW¼																							
13		SW¼ of SW¼																							
14		SE¼ of SW¼																							
15																									
16		NE¼ of SE¼																							
17		NW¼ of SE¼																							
18		SW¼ of SE¼																							
19		SE¼ of SE¼																							
20																									

	Sold for Taxes	Valuations by School Districts as Equalized by Department of Taxation: District No. 115 Rate 35.4 Mills	District No. Rate Mills	District No. Rate Mills	District No. Rate Mills	Tax Including State Homestead Mills	State Tax on Non-Homestead 9½ Mills	Special Taxes	Special Taxes	Total Taxes	Paid	When Paid: Month Day Year	Number of Receipt	March Settlement 1962	June Settlement 1962	Penalty	November Settlement 1962	Penalty	Collections to First Monday in January 1963	Penalty	Delinquent on First Monday in January 1963	Total Delinquent Tax and Penalty	Remarks
		Dollars	Dollars	Dollars	Dollars	$ cts.	$ cts.	$ cts.	$ cts.	$ cts.				$ cts.	$ cts.	$ cts.	$ cts.	$ cts.	$ cts.	$ cts.	$ cts.	$ cts.	
1																							
2																							
3																							
4											2nd HALF PAID	OCT 31 1962	18557										
5		20				7.10	1.8			72.8	1st HALF PAID	MAY 1 1962	16502		36.4		36.4						25.34
6																							
7																							
8																							
9																							
10																							
11																							
12																							
13																							
14																							
15																							
16																							
17																							
18																							
19																							
20		20				7.10	1.8			72.8					36.4		36.4						

Supplemental Plat
Blg-B-Sc-Ro-Bing Beach

Moulton's Plat 3
4th Nwo Pt

Assessment Roll and Tax List of Real Property in the Town of Pike Bay — Cass County, Minnesota, for Taxes for the Year 1961.

* Indicate Type of Property: R-Residential, C-Commercial, I-Industrial, U-Utility, F-Farm, L-Lakeshore, T-Timber, M-Mineral

	(IN WHOSE NAME ASSESSED)	DESCRIPTION OF PROPERTY: Subdivision	Sec. or Lot	Town or Block	Rng.	Number of Acres of Land (Acres / 100ths)	No. School District	Indicate Homestead Yes or No	Agr. or Rural Res. Yes or No	Indicate Type of Property	TRUE AND FULL VALUATIONS: LAND Exclusive of Structures and Improvements	BUILDINGS and Other Structures	MACHINERY Permanently Attached to Real Estate	TOTAL True and Full Value	ASSESSED VALUATIONS: RURAL: Homestead Up to $1,000 20%	Over $1,000 and Non-Homestead 33⅓%	ALL OTHER: Timber Land Class 3a 20%	Homestead Up to $1,000 25%	Over $1,000 and Non-Homestead 40%	MACHINERY Permanently Attached to Real Estate 33⅓%	Seasonal and Recreational Cabins 33⅓%	TOTAL ASSESSED VALUE	Total Assessed Value as Equalized by the Board of Review	FINAL EQUALIZED VALUE
						Acres					Dollars	Dollars	Dollars	Dollars	Dollars	Dollars	Dollars	Dollars	Dollars	Dollars	Dollars	Dollars	Dollars	Dollars
1	State of Minnesota	GOVT LOT 5 LESS N½N½ HY	13	45	31		115																	
2	State of Minnesota	GOVT LOT 6 " " " "																						
3	John Nurmi	GOVT LOT 9 " " " "				35.97		No	No	T														
4	State of Minnesota	GOVT LOT 10 " " " "																						
5																								
6	Philip & Lucille Hovorny	GOVT LOT 2 LESS PO N½N½				40.43		Yes	No	F														
7	The Northwest Paper Co.	GOVT LOT 1 " " " "				31.97		No	"	"														
8	Roy Stein	GOVT LOT 2 " " " "				37		No	"	T														
9	State of Minnesota	GOVT LOT 3 " " " "				39.57																		
10																								
11	The Northwest Paper Company	NE¼NE¼				40		No	Yes	T														
12	" " " "	~~NW¼NW¼~~ GOVT LOT 3				34.85		No	"	"														
13	" " " "	~~SW¼NW¼~~ GOVT LOT 4				34.95		Yes	"	F														
14	" " " "	SE¼NW¼				40		No	"	"														
15																								
16	WAGNER John Nurmi	NE¼NE¼				40		No	Yes	T														
17	" "	NW¼NE¼				40		No	"	"														
18	The Northwest Paper Company	SW¼NE¼ LESS S. 330' OF E. 660'				35		No	"	F														
19	John Nurmi	SE¼NE¼				40		No	"	"														
20	Frank H. Webster	S. 330' OF E. 660' OF SW¼ OF SW¼				5		Yes	"	"														
						49.76																		

	VALUATIONS BY SCHOOL DISTRICTS AS EQUALIZED BY DEPARTMENT OF TAXATION: District No. Mills Rate	District No. Mills Rate	District No. Mills Rate	District No. Mills Rate	District No. Mills Rate	District No. Mills Rate	Tax including State Homestead Mills	State Tax on Non-Homestead 9½ Mills	SPECIAL TAXES	SPECIAL TAXES	TOTAL TAXES	PAID: WHEN PAID (Month Day Year)	Number of Receipt	March Settlement 1962	June Settlement 1962	Penalty	November Settlement 1962	Penalty	Collections to First Monday in January 1963	Penalty	Delinquent on First Monday in January 1963	Penalty	Total Delinquent Tax and Penalty	REMARKS
	Dollars	Dollars	Dollars	Dollars	Dollars	Dollars	$ cts.	$ cts.	$ cts.	$ cts.	$ cts.													
1																								
2												2nd HALF PAID OCT 5 1962	17975											
3	48						17.04	14			17.45	1st HALF PAID MAY 31 1962	10520		8.74		8.74							Paid Under Protest 15345
4																								
5																								
6			88				29.02				29.02	2nd HALF PAID OCT 3 1962	20440											15372
7			88				29.02	80			29.82	1st HALF PAID MAY 31 1962	375		14.51		14.51							9528
8	SOLD FOR TAXES		74				24.40	68			25.08	PAID IN FULL MAY 31 1962	16905		28.82						25.08			14726
9																								2541
10																								
11			60				19.78	54			20.32	PAID IN FULL MAY 31 1962	16905		20.32									14726
12			74				24.40	68			25.08	PAID IN FULL MAY 31 1962			25.08									"
13			149				49.14	136			50.50	PAID IN FULL MAY 31 1962	16905		50.50									"
14			102				33.64	94			34.58	PAID IN FULL MAY 31 1962			34.58									
15																								
16			53				17.48	48			17.96	2nd HALF PAID OCT 5 1962	17975		17.96		17.96							Paid Under Protest 15345
17			53				17.48	48			17.96	1st HALF PAID MAY 31 1962	10520											Paid Under Protest
18			89				29.36	82			30.18	PAID IN FULL MAY 31 1962	16905		30.18									14726
19			100				33.00	92			33.92	2nd HALF PAID OCT 5 1962	17975		16.95		16.95							Paid Under Protest
20	SOLD FOR TAXES		45				14.84				14.84	1st HALF PAID MAY 31 1962	10520								14.84			2520
			153.63				17.04																	
		65	842.39				321.54	814			346.92				348.64		58.16				39.92			
			975.02				338.58																	

Supplemental Plat Bog-B-Ko-Ne-Ling Beach

Indicators Plat # 3

Nurmi Pt

Assessment Roll and Tax List of Real Property in the Town of Pike Bay

* Indicate Type of Property: R-Residential, C-Commercial, I-Industrial, U-Utility, F-Farm, L-Lakeshore, T-Timber, M-Mineral

	In Whose Name Assessed	Description of Property: Subdivision	Sec. or Lot	Town or Block	Rng.	Number of Acres of Land (Acres / 1000ths)	No. School District	Indicate Homestead Yes No	Agri. or Seas. Resy. Yes No	* Indicate Type of Property	True and Full Valuations: Land Exclusive of Structures and Improvements (Dollars)	Buildings and Other Structures (Dollars)	Machinery Permanently Attached to Real Estate (Dollars)	Total True and Full Value (Dollars)	Assessed Valuations: Rural: Homestead Up to $4,000 20% (Dollars)	Rural: Over $4,000 and Non-Homestead 33⅓% (Dollars)	All Other: Timber Land Class 3c 20% (Dollars)	All Other: Homestead Up to $4,000 25% (Dollars)	All Other: Over $4,000 and Non-Homestead 40% (Dollars)	Machinery Permanently Attached to Real Estate 33⅓% (Dollars)	Seasonal and Recreational Cabins 33⅓% (Dollars)	Total Assessed Value	Total Assessed Value as Equalized by the Board of Review (Dollars)	Final Equalized Value (Dollars)
1	~~Northwest Paper Co.~~ ~~Swan Anderson~~	NE¼NE¼ Govt Lot 1	19	145	31	30 / ½	115	No	Yes	F														
2	The Northwest Paper Company	NW¼NE¼				½		No	"	T														
3	" " " "	SW¼NE¼				½		No	"	"														
4	~~Northwest Paper Co.~~ ~~Swan A. Anderson~~	SE¼NE¼				½		No	"	"														
5	~~Swan Anderson~~	N½E¼ of N½E¼ of N½E¼				10																		
6	The Northwest Paper Company	NE¼NW¼				½		No	Yes	T														
7	" " " "	~~NW¼NW¼~~ Govt Lot 1				35.55		No	"	"														
8	" " " "	~~SW¼NW¼~~ " 2				34.64		No	"	"														
9	" " " "	SE¼NW¼				½		No	"	"														
10																								
11	State of Minnesota	NE¼SW¼																						
12	Adolph & Edward Schroke	~~NW¼SW¼~~ Govt Lot 3				37.77		Yes	Yes	T														
13	" " "	~~SW¼SW¼~~ " 4				38.88		Yes	"	"														
14	" " "	SE¼SW¼				½		Yes	"	"														
15																								
16	Ernest Hemming	NE¼SE¼				½		No	Yes	F														
17	State of Minnesota	NW¼SE¼																						
18	State of Minnesota	SW¼SE¼																						
19	Emil Eklandson	SE¼SE¼				½		No	Yes	T														
20																								
						508.86																		

	Sold for Taxes	Valuations by School Districts as Equalized by Department of Taxation: District No. ___ Rate ___ Mills (Dollars)	District No. ___ Rate ___ Mills (Dollars)	District No. ___ Rate ___ Mills (Dollars)	District No. 115 Rate 6 Mills (Dollars)	District No. ___ Rate ___ Mills (Dollars)	District No. ___ Rate ___ Mills (Dollars)	Tax Including State Homestead ___ Mills ($ cts.)	State Tax on Non-Homestead 9.12 Mills ($ cts.)	Special Taxes (¢ cts.)	Special Taxes ($ cts.)	Total Taxes ($ cts.)
1	Certificate Issued			165				5442	150			5592
2				96				3166	88			3254
3				80				2638	72			2710
4	Sold Taxes			80				2638	72			2710
5												
6				90				2968	82			3050
7				72				2374	66			2440
8				74				2440	68			2508
9				80				2638	72			2710
10												
11												
12				N 66				2176				2176
13				N 55				1814				1814
14				N 48				1584				1584
15												
16	C 38			168				5540	154			5694
17												
18												
19	C 38			100				3298	92			3390
20				N 167 / 1774				38716	916			39632

	Paid: When Paid (Month Day Year)	Number of Receipt	March Settlement 1962 ($ cts.)	June Settlement 1962 ($ cts.)	Penalty ($ cts.)	November Settlement 1962 ($ cts.)	Penalty ($ cts.)	Collections to First Monday in January 1963 ($ cts.)	Penalty ($ cts.)	Delinquent on First Monday in January 1963 ($ cts.)	Total Delinquent Tax and Penalty ($ cts.)	Remarks
1	PAID IN FULL MAY 2 5 1962	13443		55.92								2 54 2
2	PAID IN FULL MAY 3 1 1962			32.54								14728
3	PAID IN FULL MAY 3 1 1962	16946		27.10								
4	PAID IN FULL MAY 2 5 1962	13442		27.10								2 54
5												
6	PAID IN FULL MAY 3 1 1962			30.50								147 27
7	PAID IN FULL MAY 3 1 1962	16946		24.40								"
8	PAID IN FULL MAY 3 1 1962			25.08								"
9	PAID IN FULL MAY 3 1 1962			27.10								
10												
11												
12	2nd HALF PAID OCT 2 9 1962 / 1st HALF PAID MAY 3 1 1962	17306 / 11536		10.88		10.88						95 79
13	2nd HALF PAID OCT 2 9 1962 / 1st HALF PAID MAY 3 1 1962	17306 / 11536		9.07		9.07						158 94
14	2nd HALF PAID OCT 2 9 1962 / 1st HALF PAID MAY 3 1 1962	17306 / 11536		7.92		7.92						
15												
16	2nd HALF PAID SEP 1 8 1962 / 1st Half Paid MAY 1 4 1962	17306 / 8918		28.47		28.47						153 73
17												
18	1st Half Paid MAY 1 4 1962	8918										
19	2nd HALF PAID SEP 1 8 1962	17306		16.95		16.95						157 23
20												
				822.63		92.29						

Supplemental Plat Aug-2-Oct-30-Ring Beach

Auditors Plat # 3

Nh Nwq Pt

Assessment Roll and Tax List of Real Property in the Town of Pike Bay, Cass County, Minnesota, for Taxes for the Year 1961.

* Indicate Type of Property: R-Residential, C-Commercial, I-Industrial, U-Utility, F-Farm, L-Lakeshore, T-Timber, M-Mineral

	IN WHOSE NAME ASSESSED	DESCRIPTION OF PROPERTY: Subdivision	Sec. or Lot	Town or Block	Rng.	Number of Acres of Land: Acres	100ths	No. School District	Indicate if Homestead Yes or No	Agricultural Yes or No	Indicate Type of Property	TRUE AND FULL VALUATIONS: LAND Exclusive of Structures and Improvements	BUILDINGS and Other Structures	MACHINERY Permanently Attached to Real Estate	TOTAL True and Full Value	ASSESSED VALUATIONS: RURAL: Homestead Up to $4,000 20%	Over $4,000 and Non-Homestead 33⅓%	ALL OTHER: Timber Land Class 3c 20%	Homestead Up to $4,000 25%	Over $4,000 and Non-Homestead 40%	MACHINERY Permanently Attached to Real Estate 33⅓%	Seasonal and Recreational Cabins 33⅓%	TOTAL ASSESSED VALUE	Total Assessed Value as Equalized by the Board of Review	FINAL EQUALIZED VALUE
												Dollars	Dollars	Dollars	Dollars	Dollars	Dollars	Dollars	Dollars	Dollars	Dollars	Dollars	Dollars	Dollars	Dollars
1	George + Hugh Elliott	NE¼ of NE¼	26	145	31	40		15	Yes	Yes	F														
2	State of Minnesota (cont to: Elmer Kalleberg)	NW¼ of NE¼				40			Yes	"	T														
3	The Northwest Paper Company	SW¼ of NE¼				40			Yes	"	"														
4	" " " "	SE¼ of NE¼				40			Yes	"	"														
5																									
6	State of Minnesota (cont to: Elmer Kalleberg)	NE¼ of NW¼				40			Yes	Yes	T														
7	Beatrice Rotsch Harner	NW¼ of NW¼				40			Yes	"	F														
8	Leland E. Russell	SW¼ of NW¼				40			Yes	"	T														
9	The Northwest Paper Company	SE¼ of NW¼				40			Yes	"	"														
10																									
11	Leland E. Russell	NE¼ of SW¼				40			Yes	Yes	T														
12	" "	NW¼ of SW¼				40			Yes	"	F														
13	" "	SW¼ of SW¼				40			Yes	"	"														
14	" "	SE¼ of SW¼				40			Yes	"	T														
15																									
16	Robert J. Richards	NE¼ of SE¼				40			Yes	Yes	T														
17	" "	NW¼ of SE¼				40			Yes	"	"														
18	" "	SW¼ of SE¼				40			Yes	"	"														
19	" "	SE¼ of SE¼				40			Yes	"	F														
20																									
						640																			

	SOLD FOR TAXES	VALUATIONS BY SCHOOL DISTRICTS AS EQUALIZED BY DEPARTMENT OF TAXATION: District No. / Rate Mills	District No. / Rate Mills	District No. / Rate Mills	District No. 11 / Rate 32.5 Mills	District No. / Rate Mills	District No. / Rate Mills	Tax Including State Homestead Mills	State Tax on Non-Homestead 9.12 Mills	SPECIAL TAXES	SPECIAL TAXES	TOTAL TAXES	PAID	WHEN PAID Month Day Year	Number of Receipt	March Settlement 1962	June Settlement 1962	Penalty	November Settlement 1963	Penalty	Collections to First Monday in January 1963	Penalty	Delinquent on First Monday in January 1963	Penalty	Total Delinquent Tax and Penalty	REMARKS
		Dollars	Dollars	Dollars	Dollars	Dollars	Dollars	$ cts.	$ cts.	$ cts.	$ cts.	$ cts.				$ cts.	$ cts.	$ cts.	$ cts.	$ cts.	$ cts.	$ cts.	$ cts.	$ cts.	$ cts.	
1					64			2110				2110	PAID IN FULL	MAY 31 1962	11549		21 10									9529
2	Tax Sale				80			2638	72			2710	2nd HALF PAID	OCT 31 1962	18645											9558
													1st HALF PAID	MAY 31 1962	10554		13 55		13 55							14742
3					60			1978	54			2032	PAID IN FULL	MAY 31 1962			20 32									
4					80			2638	72			2710	PAID IN FULL	MAY 31 1962	11496		27 10									
5																										
6	Tax Sale				80			2638	74			2712	2nd HALF PAID	OCT 31 1962	18645											9558
													1st HALF PAID	MAY 31 1962	10556		13 56		13 56							25386
7	SOLD FOR TAXES				70			2308				2308									23 08					9526
													2nd HALF PAID	OCT 29 1962	17660				5 28							14727
													1st HALF PAID	OCT 29 1962	14001				5 28	04						
8					32			1056				1056														
9					60			1978	54			2032	PAID IN FULL	MAY 31 1962	11496		20 32									
10																										9533
11					32			1056				1056	2nd HALF PAID	OCT 29 1962												
													1st HALF PAID	JUN 29 1962												
													2nd HALF PAID	OCT 29 1962	17660				35 40							no penalty if paid
													1st HALF PAID	JUN 29 1962	14001				35 40							on time
12					57			1850				1850	2nd HALF PAID	OCT 29 1962												
													1st HALF PAID	JUN 29 1962												
13					86			2836				2836	2nd HALF PAID	OCT 29 1962												
													1st HALF PAID	JUN 29 1962												
14					40			1320				1320														
15																										9551
16					32			1056				1056	2nd HALF PAID	OCT 31 1962												
													1st HALF PAID	MAY 31 1962			5 28		5 28							
17					40			1320				1320	2nd HALF PAID	OCT 31 1962	18404											
													1st HALF PAID	MAY 31 1962	10450		6 60		6 60							9574
18					40			1320				1320	2nd HALF PAID	OCT 31 1962												
													1st HALF PAID	MAY 31 1962			6 60		6 60							
19					188			6200				6200	2nd HALF PAID	OCT 31 1962												
													1st HALF PAID	MAY 31 1962			31 00		31 00							
20					681																					
					360			34332	326			34658					145 43		158 69		23 08					
					1041																					

Supplemental Plat Sept. 2-20-78 Long Beach

Auditors Plat #8

HH Nwo Pt

N½ of NE¼
Sec. 21-T. 145-R. 31

FORM 4-D. MILLER-DAVIS CO., MINNEAPOLIS

IN WHOSE NAME ASSESSED		Number of Lots	Block	Lot	Lot Value	Lot Value Improvements	Total Value	Number of Acres	Value of Acres	Value Improvements	Total Value	Homestead Exemption Up to $4,000	Total Assessed Value	Total Assessed Value on Exemption to the Bodies or Bishops	FINAL EQUALIZED VALUE
															Dollars
Wheeler Lumber Bridge & Supply Co.	1														
" " " " "	2														
The Northwest Paper Co.	3														
" " " "	4														
Leo Withner Jr.	5														
Reuben H. & Sarah H. Zeller	6														
The Northwest Paper Company	7														
" " " "	8														
State of Minnesota	9														
	10														
State of Minnesota (cont'd: Elmer Kulbeck)	11														
The Northwest Paper Company	12														
John A. Zeller	13														
Virgil L. & Ethel Zeller	14														
	15														
Mark N. & Eva H. Landis	16														
" " "	17														
" " "	18														
" " "	19														
The Northwest Paper Company	20														

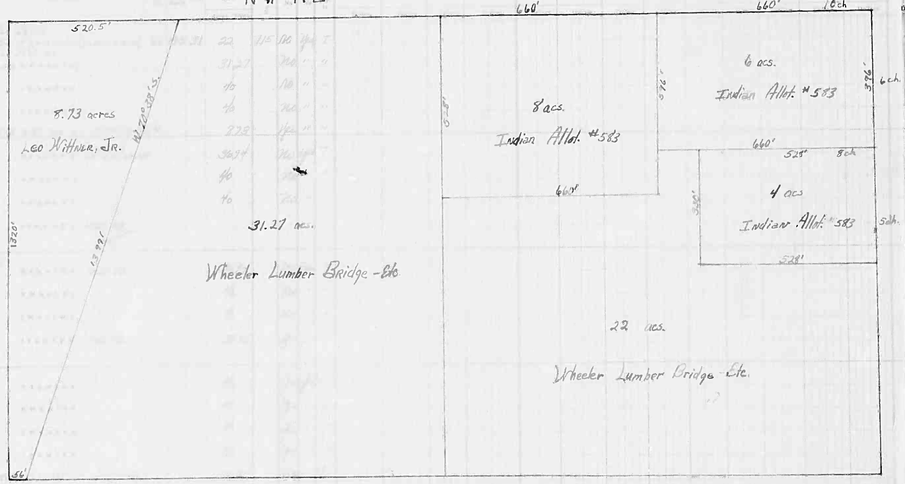

	SOLD FOR TAXES	VALUATIONS BY SCHOOL DISTRICTS AS EQUALIZED BY DEPARTMENT OF TAXATION: District No. / Rate Mills / Dollars	District No. / Rate Mills / Dollars	District No. / Rate Mills / Dollars	District No. 115 / Rate 9 / 32 Mills / Dollars	District No. / Rate Mills / Dollars	District No. / Rate Mills / Dollars	Tax Including State Homestead Mills $ cts.	State Tax on Non-Homestead 9.12 Mills $ cts.	SPECIAL TAXES $ cts.	SPECIAL TAXES $ cts.	TOTAL TAXES $ cts.		PAID	WHEN PAID Month Day Year	Number of Receipt	March Settlement 1962 $ cts.	June Settlement 1962 $ cts.	Penalty $ cts.	November Settlement 1962 $ cts.	Penalty $ cts.	Collections to First Monday in January 1963 $ cts.	Penalty $ cts.	Delinquent on First Monday in January 1963 $ cts.	Total Delinquent Tax and Penalty $ cts.	REMARKS
1					40			1320	36			1356	1	PAID IN FULL	MAY 3 1 1962			13 56									4523
2					59			1946	54			2000	2	PAID IN FULL	MAY 3 1 1962	16951		26 00									"
3					80			2638	72			2710	3	PAID IN FULL	MAY 3 1 1962			27 10									14727
4					80			2638	72			2710	4	PAID IN FULL	MAY 3 1 1962	16906		27 10									"
5	SOLD FOR TAXES				238			7850				7850	5	PAID IN FULL	MAY 7 1962	15566		78 50									25557
6	SOLD FOR TAXES				67			2210	62			2272	6												2272		
7					80			2638	74			2712	7	PAID IN FULL	MAY 3 1 1962			27 12									14728
8					80			2638	74			2712	8	PAID IN FULL	MAY 3 1 1962	16907		27 12									"
9													9														
10													10														
11	SOLD FOR TAXES				174			6398	176			6574	11												6574		2538
12					80			2638	74			2712	12	PAID IN FULL	MAY 3 1 1962	16907		28 12									14728
13					65			2144	60			2204	13	PAID IN FULL	AUG 2 9 1962	16676				22 04	55						25264
14					70			2308				2308	14	1st Half Paid 2nd HALF PAID	MAY 3 1 1962 OCT 3 1 1962	14620 15558		11 54		11 54							14735 14533
15													15														25282
16					52			1714				1714	16	2nd HALF PAID 1st HALF PAID	AUG 27 1962 MAY 3 1 1962												"
17					50			1650				1650	17	1st HALF PAID 2nd HALF PAID	MAY 3 1 1962 AUG 27 1962	16639 15535		17 14		17 14							
18					50			1650				1650	18	1st HALF PAID 2nd HALF PAID	MAY 3 1 1962 AUG 27 1962												
19					281			9268				9268	19	1st HALF PAID	MAY 3 1 1962												
20					78			2572	70			2642	20	PAID IN FULL	MAY 3 1 1962	16907		26 42									14728
					741			54220	824			55044						356 99		104 79					88 46		
					1644																						

Supplemental Plat
Bug-S-Co-Mo-Ling Beach
Auditors Plat # 3
4th Nova Pt.

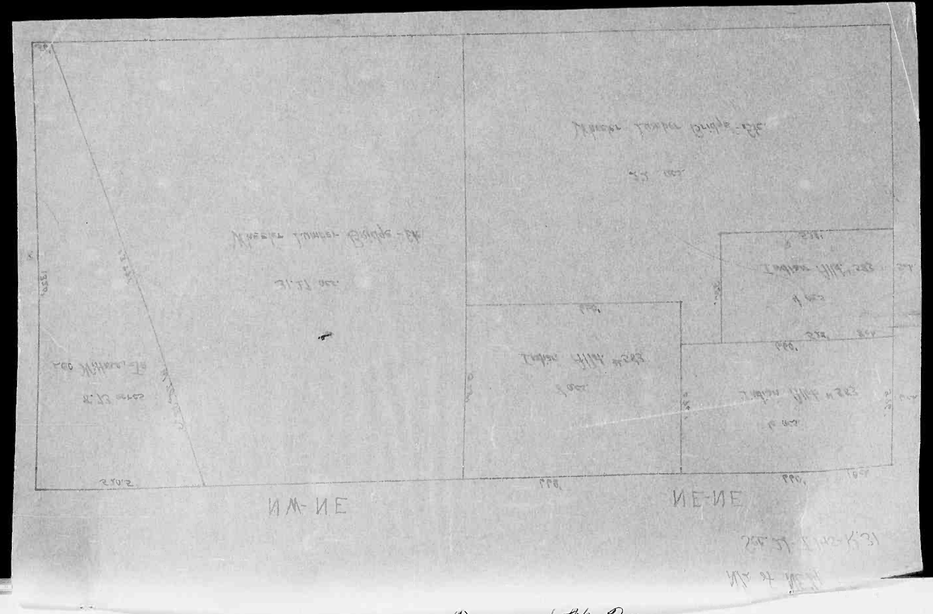

Assessment Roll and Tax List of Real Property in the Bena of Hill Lake

* Indicate Type of Property: R-Residential, C-Commercial, I-Industrial, U-Utility, F-Farm, L-Lakeshore, T-Timber, M-Mineral

Form 1CD—MILLER-DAVIS CO., MINNEAPOLIS

	In Whose Name Assessed	Description of Property: Subdivision	Sec. or Lot	Town. or Block	Rng.	Number of Areas of Land (Acres 100ths)	No. School District	Indicate Homestead Yes or No	Agricultural Homestead Yes or No	* Indicate Type of Property	True and Full Valuations: Land Exclusive of Structures and Improvements (Dollars)	Buildings and Other Structures (Dollars)	Machinery Permanently Attached to Real Estate (Dollars)	Total True and Full Value (Dollars)	Assessed Valuations: Rural: Homestead Up to $4,000 20% (Dollars)	Rural: Over $4,000 and Non-Homestead 33⅓% (Dollars)	All Other: Timber Land Class 3a 20% (Dollars)	All Other: Homestead Up to $4,000 25% (Dollars)	All Other: Over $4,000 and Non-Homestead 40% (Dollars)	All Other: Machinery Permanently Attached to Real Estate 33⅓% (Dollars)	All Other: Seasonal and Recreational Cabins 33⅓% (Dollars)	Total Assessed Value (Dollars)	Total Assessed Value as Equalized by the Board of Review (Dollars)	Final Equalized Value (Dollars)
		S½ 22 acs																						
1	Schulz Lumber Bridge & Supply Co.	07 NE¼NE¼ (map on file)	21	145	31	22	115	No	Yes	T														
	" " " "	S½ 31.27 ACS.																						
2	" " " "	07 NW¼NE¼ (" " ")				31.27		No	"	"														
3	The Northwest Paper Co.	SW¼NE¼				40		No	"	"														
4	" " "	SE¼NE¼				40		No	"	"														
5	Geo. Hittman Jr.	W½ 8.73 ACS. 07 NW¼ 07 NE¼				8.73		Yes	"	"														
6	Reuben H. & Sarah H. Dillie	NE¼NW¼ LESS RY & 2.25 W. 07 RR.				36.94		No	Yes	T														
7	The Northwest Paper Company	NW¼NW¼				40		No	"	"														
8	" " " "	SW¼NW¼				40		No	"	"														
	State of Minnesota																							
9		SE¼NW¼ LESS RY.																						
10																								
	State of Minnesota (cont to: Elenor Kallstrom)																							
11		NE¼SW¼ LESS RY				36.94		No	Yes	T														
12	The Northwest Paper Company	NW¼SW¼				40		No	"	"														
13	John A. Bilda	SW¼SW¼				40		No	"	"														
14	Virgil F. & Ethel Foster	SE¼SW¼ LESS RY.				36.95		Yes	"	"														
15																								
16	Mark N. & Eva H. Landis	NE¼SE¼				40		Yes	Yes	T														
17	" " "	NW¼SE¼				40		Yes	"	L														
18	" " "	SW¼SE¼				40		Yes	"	T														
19	" " "	SE¼SE¼				40		Yes	"	T														
20	The Northwest Paper Company	NE¼ 07 NW¼ W. 07 G.N. RY.				36.94		No	"	T														
						609.77																		

	Sold for Taxes	Valuations by School Districts as Equalized by Department of Taxation: District No. / Rate ... Mills (Dollars)	District No. / Rate ... Mills (Dollars)	District No. / Rate ... Mills (Dollars)	District No. / Rate 32.15 Mills (Dollars)	District No. / Rate ... Mills (Dollars)	District No. / Rate ... Mills (Dollars)	Tax including State Homestead Mills ($ cts.)	State Tax on Non-Homestead 9.12 Mills ($ cts.)	Special Taxes ($ cts.)	Special Taxes ($ cts.)	Total Taxes ($ cts.)
1					40			1320	36			1356
2					59			1946	54			2000
3					80			2638	72			2710
4					80			2638	72			2710
5	SOLD FOR TAXES				4 238			7850				7850
6	SOLD FOR TAXES				67			2210	62			2272
7					80			2638	74			2712
8					80			2638	74			2712
9												
10												
11	SOLD FOR TAXES				194			6398	176			6574
12					80			2638	74			2712
13					65			2144	60			2204
14					4 90			2308				2308
15												
16					4 52			1714				1714
17					4 50			1650				1650
18					4 50			1650				1650
19					4 281			9268				9268
20					78			2572	70			2642
					741							
					1003			54220	824			55044
					1644							

	Paid	When Paid (Month Day Year)	Number of Receipt	March Settlement 1962 ($ cts.)	June Settlement 1962 ($ cts.)	Penalty ($ cts.)	November Settlement 1962 ($ cts.)	Penalty ($ cts.)	Collections to First Monday in January 1963 ($ cts.)	Penalty ($ cts.)	Delinquent on First Monday in January 1963 ($ cts.)	Total Delinquent Tax and Penalty ($ cts.)	Remarks
1	PAID IN FULL MAY 3 1 1962				13 56								95.22
2	PAID IN FULL MAY 3 1 1962		16757		20 00								"
3	PAID IN FULL MAY 3 1 1962				27 10								14.27
4	PAID IN FULL MAY 3 1 1962		16906		27 10								
5	PAID IN FULL MAY 7 1962		8566		78 50								25.57
6									22 72				
7	PAID IN FULL MAY 3 1962				27 12								147.28
8	PAID IN FULL MAY 3 1962		16907		27 12								"
9													
10													
11									65 74				23.86
12	PAID IN FULL MAY 3 1 1962		16907		27 12								147.28
13	PAID IN FULL AUG 2 9 1962		16676				22 06	55					25.21
14	1st HALF PAID OCT 3 1 1962		14620		11 54								25.25
15	2nd HALF PAID		18558				12 54						25.33
16	2nd HALF PAID AUG 27 1962 / 1st HALF PAID MAY 3 1 1962												25.32
17	2nd HALF PAID AUG 27 1962 / 1st HALF PAID MAY 3 1 1962		16639 / 11533		71 41		71 41						
18	2nd HALF PAID AUG 27 1962 / 1st HALF PAID MAY 3 1 1962												
19													147.28
20	PAID IN FULL MAY 3 1 1962		16907		26 42						88 44		
					356 99		164 97						

Supplementary Tax Roll Dec. 26-Jan. 10 Bing Beach

Auditors Plat # 3

Assessment Roll and Tax List of Real Property in the Town of Pike Bay, Cass County, Minnesota, for Taxes for the Year 1961.

Form 5CD—MILLER-DAVIS CO., MINNEAPOLIS

* Indicate Type of Property: R-Residential, C-Commercial, I-Industrial, U-Utility, F-Farm, L-Lakeshore, T-Timber, M-Mineral

		Description of Property: Subdivision	Sec. or Lot	Town or Block	Rng.	Number of Acres of Land: Acres	100ths	No. School District	Indicate Homestead Yes or No	Agri. Homest. Yes or No	* Indicate Type of Property	True and Full Valuations: Land Exclusive of Structures and Improvements (Dollars)	Buildings and Other Structures (Dollars)	Machinery (Permanently Attached to Real Estate) (Dollars)	Total True and Full Value (Dollars)	Assessed Valuations: Rural: Homestead Up to $4,000 20% (Dollars)	Rural: Over $4,000 and Non-Homestead 33⅓% (Dollars)	All Other: Timber Land Class 3a 20% (Dollars)	All Other: Homestead Up to $4,000 25% (Dollars)	All Other: Over $4,000 and Non-Homestead 40% (Dollars)	All Other: Machinery (Permanently Attached to Real Estate) 33⅓% (Dollars)	All Other: Seasonal and Recreational Cabins 33⅓% (Dollars)	Total Assessed Value (Dollars)	Total Assessed Value as Equalized by the Board of Review (Dollars)	Final Equalized Value (Dollars)	Sold for Taxes	Valuations by School Districts as Equalized by Department of Taxation: District No. / Rate / Mills / Dollars	Tax Including State Homestead Mills $ cts.	State Tax on Non-Homestead Mills $ cts.	Special Taxes $ cts.	Total Taxes $ cts.	Paid: When Paid: Month Day Year	Number of Receipt	March Settlement 1961 $ cts.	June Settlement 1962 $ cts.	Penalty $ cts.	November Settlement 1962 $ cts.	Penalty $ cts.	Collections to First Monday in January 1963 $ cts.	Penalty $ cts.	Delinquent on First Monday in January 1963 $ cts.	Total Delinquent Tax and Penalty $ cts.	Remarks
	1	NE¼ of NE¼	27	145	31	115																																									
	2	NW¼ of NE¼																																													
	3	SW¼ of NE¼																																													
	4	SE¼ of NE¼																																													
	5																																														
U. S. of America	6	~~NE¼ of NW¼~~ GOVT LOT 1																																													
	7	NW¼ of NW¼																																													
State of Minnesota	8	SW¼ of NW¼																																													
Oscar C. Leth	9	~~SE¼ of NW¼~~ GOVT LOT 2				45.50			Yes	Yes	F																SOLD FOR TAXES		42.62	86.40		86.40											86.40		Lot 40 Sec 28
	10																																														
State of Minnesota	11	~~NE¼ of SW¼~~ GOVT LOT 3																																													
State of Minnesota	12	NW¼ of SW¼																																													
State of Minnesota	13	~~SW¼ of SW¼~~ GOVT																																													
	14	~~SE¼ of SW¼~~ LOT 4																																													
	15																																														
	16	NE¼ of SE¼																																													
	17	NW¼ of SE¼																																													
	18	SW¼ of SE¼																																													
	19	SE¼ of SE¼																																													
	20					45.50																							42.62	86.40		86.40											86.40		

Supplemental Plat
Reg. of Deeds Filing Branch

Auditors Plat 3

4th Ward Pt.

Assessment Roll and Tax List of Real Property in the Twp of Pike Bay, Cass County, Minnesota, for Taxes for the Year 1961.

* Indicate Type of Property: R-Residential, C-Commercial, I-Industrial, U-Utility, F-Farm, L-Lakeshore, T-Timber, M-Mineral

In Whose Name Assessed		Description of Property: Subdivision	Sec. or Lot	Town or Block	Range	Number of Acres of Land: Acres	100ths	No. School District	Indicate Homestead Yes or No	Agr. or Non-Agr. Yes or No	* Indicate Type of Property	True and Full Valuations: Land Exclusive of Structures and Improvements (Dollars)	Buildings and Other Structures (Dollars)	Machinery Permanently Attached to Real Estate (Dollars)	Total True and Full Value (Dollars)	Assessed Valuations: Rural: Homestead Up to $4,000 20% (Dollars)	Rural: Over $4,000 and Non-Homestead 33⅓% (Dollars)	All Other: Timber Land Class 2c 20% (Dollars)	All Other: Homestead Up to $4,000 25% (Dollars)	All Other: Over $4,000 and Non-Homestead 40% (Dollars)	All Other: Machinery Permanently Attached to Real Estate 33⅓% (Dollars)	All Other: Seasonal and Recreational Cabins 33⅓% (Dollars)	Total Assessed Value (Dollars)	Total Assessed Value as Equalized by the Board of Review (Dollars)	Final Equalized Value (Dollars)
Charles Milland	1	NE¼ of NE¼	28	145	31	40		115	Yes	Yes	F		25 [illegible] 100 [illegible]										4153		
Loretta C. & Karen J. Highland	2	NW¼ of NE¼				40			Yes	"	T														
	3	SW¼ of NE¼																							
	4	SE¼ of NE¼																							
	5																								
Loretta C. & Karen J. Highland	6	NE¼ of NW¼ LESS 1 Ac. & H.R.							Yes	Yes	F														
U. S. of America (In trust for James Burnette)	7	NW¼ of NW¼																							
	8	SW¼ of NW¼																							
Franklin Olson	9	SE¼ of NW¼ LESS 1 Ac. & H.R.				32	48		Yes	Yes	T														
Melvin & Nellie Thompson	10	Fhl. W. 07 G.N. Rl. & NE¼ of SW¼				8				Yes	R														
Herschel L. & Ruby Stewart	11	NE¼ of SW¼ LESS 1½ A. & R.R. W. Ry				39	44		Yes	"	"														
Ernest Hinkemeyer	12	NW¼ of SW¼				40			Yes	"	T														
" "	13	SW¼ of SW¼				40			Yes	"	R														
Elmer Olson	14	SE¼ of SW¼ LYING W. of G.N. Rl.				8			Yes	"	"														
Harmon & Hilding A. Kling	15	SE¼ of SW¼ LYING E. of G.N. Rl.				24			Yes	"	F														
	16	NE¼ of SE¼																							
Herschel L. & Ruby B. Stewart	17	NW¼ of SE¼				40			Yes	Yes	T														
~~John Thomas Jones & Wife~~	18	SW¼ of SE¼				40			Yes	"	"														
A. H. Hutchmond	19	SE¼ of SE¼				40			Yes	"	"														
	20																								
						376	92																		

Supplemental Plat Dwg. 2-20-70 - Ring Beach

Hallcorp Plat 3

4th Nwks Pt

Sold for Taxes	Valuations by School Districts as Equalized by Department of Taxation: District No. / Rate / Mills	Tax Including State Homestead Mills	State Tax on Non-Homestead Mills	Special Taxes	Special Taxes	Total Taxes	Paid	When Paid: Month Day Year	Number of Receipt	March Settlement 1962	June Settlement 1962	Penalty	November Settlement 1962	Penalty	Collections to First Monday in January 1963	Penalty	Delinquent on First Monday in January 1963	Total Delinquent Tax and Penalty	Remarks
	Dollars / Dollars / Dollars	Dollars / Cts.	$ cts.	$ cts.	$ cts.	$ cts.				$ cts.	$ cts.	$ cts.	$ cts.	$ cts.	$ cts.	$ cts.	$ cts.	$ cts.	
SOLD FOR TAXES	4153	5046				5046	PAID IN FULL	OCT 25 1962	19345				50 46	1 77					2543
	80	2638	74			2712	1st Half Paid / 2nd HALF PAID	MAY 2 3 1962 / JUL 1 1 1962	92-18 / 17210		13 56		13 56						2522
	284	4532	264			4796	1st Half Paid / 2nd HALF PAID	MAY 2 3 1962 / JUL 1 1 1962	92-18 / 17210		48 98		48 98						2522
SOLD FOR TAXES	60	1978	54			2032	2nd HALF PAID	NOV 1 0 1962	20894								20 32		2546
	438	1446				1446	1st Half Paid	MAY 3 1 1962	13487		72 23				72 23	4 33		15502	9170
SOLD FOR TAXES	84	2770	76			2846											28 46		2545
	48	1584				1584	PAID IN FULL	MAY 2 4 1962	10167		62 68								9534
	142	4684				4684	PAID IN FULL	MAY 1 5 1962	12000		17 15							15503	8537
	104	3430				3430	1st HALF PAID / 2nd HALF PAID	OCT 2 4 1962 / OCT 3 1 1962	17749 / 20367				17 15 / 6 43					1550	1588
	39	1286				1286	1st HALF PAID	MAY 3 1 1962	12594		6 43								
																			2545
SOLD FOR TAXES	80	2638	74			2712											27 12		9595
	126	4156	114			4270	PAID IN FULL	APR 1 7 1962	7783		42 71								2543
SOLD FOR TAXES	55	1814	50			1864	PAID IN FULL	JUL 24 1962	17722				18 64	65					
	4214 / 2274 / 1698	56002	706			56708					262 12		155 22		72 23		75 30		

Assessment Roll and Tax List of Real Property in the Lawn of Pine Beach

Form M-D MILLER-DAVIS CO., MINNEAPOLIS

* Indicate Type of Property: R-Residential, C-Commercial, I-Industrial, U-Utility, F-Farm, L-Lakeshore, T-Timber, M-Mineral

	In Whose Name Assessed		Description of Property: Subdivision	Sec. or Lot	Town or Block	Rng.	Number of Acres of Land (Acres / 100ths)	No. School District	Indicate Homestead Yes or No	Agr. or Resr. Yes or No	Indicate Type of Property	True and Full Valuations: Land Exclusive of Structures and Improvements (Dollars)	Buildings and Other Structures (Dollars)	Machinery Permanently Attached to Real Estate (Dollars)	Total True and Full Value (Dollars)	Assessed Valuations: Rural Homestead Up to $4,000 20% (Dollars)	Rural Over $4,000 and Non-Homestead 33⅓% (Dollars)	All Other Timber Land Class 3e 20% (Dollars)	All Other Homestead Up to $4,000 25% (Dollars)	All Other Over $4,000 and Non-Homestead 40% (Dollars)	Machinery Permanently Attached to Real Estate 33⅓% (Dollars)	Seasonal and Recreational Cabins 33⅓% (Dollars)	Total Assessed Value (Dollars)	Total Assessed Value As Equalized by the Board of Review (Dollars)	Final Equalized Value (Dollars)
	Robert J. Richard	1	NE¼ of NE¼	29	145	31	40	115	Yes	Yes	F														
	" "	2	NW¼ of NE¼				40		Yes	"	"														
	" "	3	SW¼ of NE¼				40		Yes	"	"														
	" "	4	SE¼ of NE¼				40		Yes	"	"														
		5																							
	Robert J. Richard	6	NE¼ of NW¼				40		Yes	Yes	F														
	Leland E. Russell	7	NW¼ of NW¼				40		Yes	"	T														
	" "	8	SW¼ of NW¼				40		Yes	"	"														
	" "	9	SE¼ of NW¼				40		Yes	"	"														
		10																							
	Vern L. & Adelheid Duncan	11	NE¼ of SW¼				40		Yes	Yes	T														
	" " "	12	NW¼ of SW¼				40		Yes	"	"														
	" " "	13	SW¼ of SW¼				40		Yes	"	"														
	" " "	14	SE¼ of SW¼				40		Yes	"	"														
		15																							
	Vern L. & Adelheid Duncan	16	NE¼ of SE¼				40		Yes	Yes	T														
	" " "	17	NW¼ of SE¼				40		Yes	"	"														
	" " "	18	SW¼ of SE¼				40		Yes	"	"														
	" " "	19	SE¼ of SE¼				40		Yes	"	T														
		20																							
							640																		

Cass County, Minnesota, for Taxes for the Year 1961.

	Sold for Taxes	Valuations by School Districts as Equalized by Department of Taxation: District No. / Rate / Mills	District No. / Rate / Mills	District No. / Rate / Mills	District No. 115 / Rate 6 / Mills 32	District No. / Rate / Mills	District No. / Rate / Mills	Tax Including State Homestead Mills ($ cts.)	State Tax on Non-Homestead Mills ($ cts.)	Special Taxes ($ cts.)	Special Taxes ($ cts.)	Total Taxes ($ cts.)	Paid	When Paid (Month Day Year)	Number of Receipt	March Settlement 1962 ($ cts.)	June Settlement 1962 ($ cts.)	Penalty ($ cts.)	November Settlement 1962 ($ cts.)	Penalty ($ cts.)	Collections to First Monday in January 1963 ($ cts.)	Penalty ($ cts.)	Delinquent on First Monday in January 1963 ($ cts.)	Total Delinquent Tax and Penalty ($ cts.)	Remarks
1					H 113			3926				3926	2nd HALF PAID	OCT 31 1962			1963		1963						2521
2					H 48			1584				1584	1st HALF PAID	OCT 31 1962			792		792						
3					H 48			1584				1584	2nd HALF PAID	MAY 31 1963	10464		792		792						
4					H 72			2374				2374	1st HALF PAID	MAY 31 1963	10464		1187		1187						
5													2nd HALF PAID	OCT 31 1962	10464										
6					H 40			1320				1320	1st HALF PAID	MAY 31 1963	10463		660		660						
7					H 32			1056				1056	2nd HALF PAID	OCT 2 0 1962	14001				1848						Nipewasty 9530
8					H 48			1584				1584	1st HALF PAID	JUN 2 0 1963	14001				1848						Check Rivers in Times
9					H 32			1056				1056	2nd HALF PAID	OCT 2 0 1962	7560										
10													1st HALF PAID	JUN 2 0 1963	7560										
11					H 24			792				792	2nd HALF PAID	OCT 2 3 1962											9539
12					H 40			1320				1320	1st HALF PAID	MAY 3 1 1963			660		660						
13					H 40			1320				1320	2nd HALF PAID	OCT 2 3 1962	11528		2161		2161						15504
14					H 27			840				840	1st HALF PAID	MAY 3 1 1963	11528										
15													2nd HALF PAID	OCT 2 3 1962											
16					H 40			1320				1320	1st HALF PAID	MAY 3 1 1963											
17					H 22			726				726	2nd HALF PAID	OCT 2 3 1962	11528		6663		6663						15504
18					H 36			1188				1188	1st HALF PAID	MAY 3 1 1963	11528										
19					H 306			10092				10092	1st HALF PAID	MAY 3 1 1963											
20																									
					H 968			31932				31932					14418		17814						

Supplement 1 Page 29 Cass County Plat Book

Hubbard Plat 3

Assessment Roll and Tax List of Real Property in the Town of Pine Beach

* Indicate Type of Property: R-Residential, C-Commercial, I-Industrial, U-Utility, F-Farm, L-Lakeshore, T-Timber, M-Mineral

Form 5-D Miller-Davis Co., Minneapolis

	IN WHOSE NAME ASSESSED	DESCRIPTION OF PROPERTY: SUBDIVISION	Sec. or Lot	Town or Block	Rng.	Number of Acres of Land (Acres / 100ths)	No. School District	Indicate Homestead Yes or No	Agr. or Rest. Restr. Yes or No	Indicate Type of Property	TRUE AND FULL VALUATIONS: LAND Exclusive of Structures and Improvements (Dollars)	BUILDINGS and Other Structures (Dollars)	MACHINERY Permanently Attached to Real Estate (Dollars)	TOTAL True and Full Value (Dollars)	ASSESSED VALUATIONS: RURAL: Homestead Up to $4,000 20% (Dollars)	RURAL: Over $4,000 and Non-Homestead 33⅓% (Dollars)	ALL OTHER: Timber Land Class 2c 20% (Dollars)	ALL OTHER: Homestead Up to $4,000 25% (Dollars)	ALL OTHER: Over $4,000 and Non-Homestead 40% (Dollars)	ALL OTHER: MACHINERY Permanently Attached to Real Estate 33⅓% (Dollars)	ALL OTHER: Seasonal and Recreational Cabins 33⅓% (Dollars)	TOTAL ASSESSED VALUE (Dollars)	Total Assessed Value as Equalized by Board of Review (Dollars)	FINAL EQUALIZED VALUE (Dollars)
1	Leland E. Powell	NE¼ of NE¼	30	145	31	40	115	Yes	Yes	T														
2	" "	NW¼ of NE¼				40		Yes	"	F														
3	" "	SW¼ of NE¼				40		Yes	"	T														
4	Duane & Frances Nortemeyer	SE¼ of NE¼				40		Yes	"	"														
5																								
6	State of Minnesota	NE¼ of NW¼																						
7	Adolph & Edward Lebsche	~~NE¼ of NW¼~~ GOVT LOT 1				39.43		Yes	Yes	T														
8	Richard C. & Orvilla W. Nittmann	~~SE¼ of NW¼~~ GOVT LOT 2									No Data for 1961													
9	State of Minnesota	SW¼ of NW¼																						
10																								
11	State of Minnesota	NE¼ of SW¼																						
12	Richard C. & Orvilla M. Nittmann	~~NW¼ of SW¼~~ GOVT LOT 3				39.41		Yes	Yes	T														
13	" " "	~~SW¼ of SW¼~~ GOVT LOT 4				39.46		Yes	"	"														
14	Harry E. & Vera Elliott State of Minnesota	SE¼ of SW¼				40		Yes	"	F														
15																								
16	Duane & Frances Nortemeyer	NE¼ of SE¼				40		Yes	Yes	T														
17	State of Minnesota	NW¼ of SE¼																						
18	Duane & Frances Nortemeyer	SW¼ of SE¼				40		Yes	"	"														
19	" " "	SE¼ of SE¼				40		Yes	"	F														
20																								
						392.24																		

Cass County, Minnesota, for Taxes for the Year 1961.

	SOLD FOR TAXES	VALUATIONS BY SCHOOL DISTRICTS AS EQUALIZED BY DEPARTMENT OF TAXATION: District No. / Rate ... Mills (Dollars)	District No. / Rate ... Mills (Dollars)	District No. / Rate ... Mills (Dollars)	District No. 11 / Rate 3.2 Mills (Dollars)	District No. / Rate ... Mills (Dollars)	District No. / Rate ... Mills (Dollars)	Tax Including State Homestead ... Mills ($ cts.)	State Tax on Non-Homestead ... Mills ($ cts.)	SPECIAL TAXES ($ cts.)	SPECIAL TAXES ($ cts.)	TOTAL TAXES ($ cts.)		PAID	WHEN PAID (Month Day Year)	Number of Receipt	March Settlement 1962 ($ cts.)	June Settlement 1962 ($ cts.)	Penalty ($ cts.)	November Settlement 1962 ($ cts.)	Penalty ($ cts.)	Collections to First Monday in January 1963 ($ cts.)	Penalty ($ cts.)	Delinquent on First Monday in January 1963 ($ cts.)	Total Delinquent Tax and Penalty ($ cts.)	REMARKS
1				4	54			17.80				17.80	1	2nd HALF PAID OCT 2 1962						8.90						9.530
														1st HALF PAID JUN 2 1962						8.90						
														2nd HALF PAID OCT 2 1962						8.90						
2				4	56			18.46				18.46	2	1st HALF PAID JUN 2 1962	17.60 / 19.01					9.23						separately check here in Trust
														2nd HALF PAID OCT 2 1962						9.23						
3				4	22			7.26				7.26	3	1st HALF PAID JUN 2 1962						3.63						
														2nd HALF PAID OCT 2 1962						3.63						
4	SOLD FOR TAXES			4	48			15.84				15.84	4	PAID IN FULL OCT 3 1962	21.20					15.84						per Lee 25.46
5																										
6													6	1st HALF PAID OCT 28 1961	17.91											
7				4	32			10.56				10.56	7	1st HALF PAID MAY 3 1962	11.36		5.28			5.28						9.507
8																										
9																										
10																										
11																										
12	SOLD FOR TAXES			4	58			19.12				19.12	12	PAID IN FULL MAY 3 1962	11.35		38.90									
13	SOLD FOR TAXES			4	60			19.78				19.78	13	PAID IN FULL MAY 3 1962												
14																										
15																										
16	SOLD FOR TAXES			4	48			15.84				15.84	16	PAID IN FULL OCT 3 1962	21.20					15.84						per Lee 25.46
17																										
18	SOLD FOR TAXES			4	28			9.24				9.24	18	Balance Paid MAY 26 1962 / Part Paid OCT 3 1962	20.35 / 21.20					4.62		37.49				Balance 2.92
														Balance Paid MAY 26 1962 / Part Paid OCT 3 1962												
19	SOLD FOR TAXES			4	227			74.86				74.86	19													
20																										
				4	633			208.76				208.76					44.18			121.49		37.49				

Auditors Plat # 3

Supervisor's Plat Pine Beach Sec. 30 T. 145 R. 31

Assessment Roll and Tax List of Real Property in the Town of Pike Bay, Cass County, Minnesota, for Taxes for the Year 1961.

Form 51 Schedule Davis-Cos., Minneapolis

* Indicate Type of Property: R-Residential, C-Commercial, I-Industrial, U-Utility, F-Farm, L-Lakeshore, T-Timber, M-Mineral

	In Whose Name Assessed	Description of Property: Subdivision	Sec. or Lot	Town or Block	Rng.	Number of Acres of Land (Acres / 1000ths)	No. School District	Individuals Homestead Yes or No	Agricultural Real Estate Yes or No	Individuals Type of Property	True and Full Valuations: Land Exclusive of Structures and Improvements	Buildings and Other Structures	Machinery Permanently Attached to Real Estate	Total True and Full Value	Assessed Valuations: Rural: Homestead Up to $4,000 20%	Rural: Over $4,000 and Non-Homestead 33⅓%	All Other: Timber Land Clean Ac 20%	All Other: Homestead Up to $4,000 25%	All Other: Over $4,000 and Non-Homestead 40%	All Other: Machinery Permanently Attached to Real Estate 33⅓%	All Other: Seasonal and Recreational Cabins 33⅓%	Total Assessed Value	Total Assessed Value as Equalized by the Board of Review	Final Equalized Value
											Dollars	Dollars	Dollars	Dollars	Dollars	Dollars	Dollars	Dollars	Dollars	Dollars	Dollars	Dollars	Dollars	Dollars
1	Earl B. & Emily Porter	NE¼NE¼	31	145	31	40	115	Yes	Yes	T														
2	" " "	NW¼NE¼				40		Yes	"	T														
3	State of Minnesota	SW¼NE¼																						
4	Earl B. & Emily Porter	SE¼NE¼				40		Yes	"	"														
5																								
6	Earl B. & Emily Porter	NE¼NW¼				40		Yes	Yes	T														
7	Adolph & Emma Hornbbel	~~NW¼NW¼~~ GOVT LOT 1				39.47		No	"	T														
8	" " "	~~SW¼NW¼~~ " " 2				37.62		No	"	"														
9	Nora Reuter	SE¼NW¼				40		Yes	"	T														
10																								
11	Virgil F. & Ethel M. Porter	NE¼SW¼				40		Yes	Yes	T														
12	Nora Reuter	~~NW¼SW¼~~ GOVT LOT 3				39.78		Yes	"	T														
13	" "	~~SW¼SW¼~~ GOVT LOT 4				39.42		Yes	"	T														
14	Merrill F. & Mary Louise, Virgil F. & Ethel M. Porter	SE¼SW¼				40		Yes	"	T														
15																								
16	State of Minnesota	NE¼SE¼																						
17	State of Minnesota	NW¼SE¼																						
18	Merrill F. & Mary Louise, Virgil F. & Ethel M. Porter	SW¼SE¼				40		Yes	Yes	T														
19	State of Minnesota	SE¼SE¼																						
20																								
						428.79																		

	Sold for Taxes	Valuations by School Districts as Equalized by Department of Taxation: District No. ..... Rate ..... Mills	District No. ..... Rate ..... Mills	District No. ..... Rate ..... Mills	District No. 115 Rate 32 Mills	District No. ..... Rate ..... Mills	District No. ..... Rate ..... Mills	Tax including State Homestead Mills	State Tax on Non-Homestead 9.12 Mills	Special Taxes	Special Taxes	Total Taxes	Paid	When Paid (Month Day Year)	Number of Receipt	March Settlement 1962	June Settlement 1962	Penalty	November Settlement 1962	Penalty	Collections to First Monday in January 1963	Penalty	Delinquent on First Monday in January 1963	Penalty	Total Delinquent Tax and Penalty	Remarks
		Dollars	Dollars	Dollars	Dollars	Dollars	Dollars	$ cts.	$ cts.	$ cts.	$ cts.	$ cts.				$ cts.	$ cts.	$ cts.	$ cts.	$ cts.	$ cts.	$ cts.	$ cts.	$ cts.	$ cts.	
1				4 48				15.84				15.84	1st HALF PAID	MAY 31 1962	11558		17.15		17.15							15505 9542
													2nd HALF PAID	OCT 29 1962	20544											
2				4 56				18.46				18.46	1st HALF PAID	MAY 31 1962	11558											
3													2nd HALF PAID	OCT 29 1962	20544											
4				4 70				23.08				23.08	1st HALF PAID	MAY 31 1962	11558		11.54		11.54							15505 9542
5													2nd HALF PAID	OCT 29 1962	20544				13.58							
6				4 82				27.04				27.04	1st HALF PAID	MAY 31 1962	11558		13.52									15505 9542
7				82				27.04	74			27.78	PAID IN FULL	MAY 1962	10148		62.18									9548
8				72				23.74	66			24.40	PAID IN FULL	MAY 1962												
9				4 60				19.78				19.78	2nd HALF PAID	OCT 1962	11945		9.89		9.89							15506 9543
10													1st HALF PAID	MAY 31 1962	11531											
11				4 26				8.58				8.58	1st HALF PAID	MAY 31 1962	14620		4.29		4.29							9533
12				4 374				12.34				12.34	2nd HALF PAID	OCT 1962	18508											
													1st HALF PAID	MAY 31 1962	18505		61.67		61.67							15506 9548
13				4 56				18.46				18.46	2nd HALF PAID	OCT 1962	11945											
													1st HALF PAID	MAY 31 1962	11531		9.23		9.23							
14				4 73				24.08				24.08	2nd HALF PAID	OCT 1962	18508											
													1st HALF PAID	MAY 31 1962	14620		12.04		12.04							15375 9537
15																										
16																										
17													1st HALF PAID	MAY 31 1962	14620		6.60		6.60							
18				4 40				13.20				13.20	2nd HALF PAID	OCT 31 1962	18509											9532
19																										
20																										
				4 885 154 1039				34.264	1.60			34.404					138.16		145.92							

Supplement Bills Bay Beach Auditors Plat # 5

Assessment Roll and Tax List of Real Property in the Town of Pine Bay, Cass County, Minnesota, for Taxes for the Year 1961.

FORM 5-L(1) MILLER-DAVIS CO., MINNEAPOLIS

* Indicate Type of Property: R-Residential, C-Commercial, I-Industrial, U-Utility, F-Farm, L-Lakeshore, T-Timber, M-Mineral

	In Whose Name Assessed	Description of Property: Subdivision	Sec. or Lot	Town or Block	Rng.	Number of Acres of Land (Acres / 100ths)	No. School District	Indicate Residence Homestead Yes or No	Agricultural Homestead Yes or No	Indicate Type of Property *	True and Full Valuations: Land Exclusive of Structures and Improvements (Dollars)	Buildings and Other Structures (Dollars)	Machinery Permanently Attached to Real Estate (Dollars)	Total True and Full Value (Dollars)	Assessed Valuations: Rural: Homestead Up to $4,000 20% (Dollars)	Rural: Over $4,000 and Non-Homestead 33⅓% (Dollars)	All Other: Timber Land Class 3e 20% (Dollars)	All Other: Homestead Up to $4,000 25% (Dollars)	All Other: Over $4,000 and Non-Homestead 40% (Dollars)	All Other: Machinery Permanently Attached to Real Estate 33⅓% (Dollars)	All Other: Seasonal and Recreational Cabins 33⅓% (Dollars)	Total Assessed Value (Dollars)	Total Assessed Value as Equalized by the Board of Review (Dollars)	Final Equalized Value (Dollars)
1	The Northwest Paper Company	NE¼ of NE¼	32	145	31	40	115	No	Yes	T														
2	State of Minnesota	NW¼ of NE¼																						
3	State of Minnesota	SW¼ of NE¼																						
4	State of Minnesota	SE¼ of NE¼																						
5																								
6	State of Minnesota	NE¼ of NW¼																						
7	Earl R. & Emily M. Zirbel	NW¼ of NW¼				40		Yes	Yes	T														
8	State of Minnesota	SW¼ of NW¼																						
9	State of Minnesota	SE¼ of NW¼																						
10																								
11	Albert Zuckman	NE¼ of SW¼				40		No	Yes	T														
12	State of Minnesota	NW¼ of SW¼																						
13	State of Minnesota	SW¼ of SW¼																						
14	Albert Zuckman	SE¼ of SW¼				40		No	Yes	T														
15																								
16	Louis & Lucille Brison	NE¼ of SE¼				40		No	Yes	T														
17	" " "	NW¼ of SE¼				40		No	"	"														
18	Roger A. Hanes	SW¼ of SE¼				40		No	"	"														
19	Fred H. Rockett	SE¼ of SE¼				40		No	"	"														
20																								
						520																		

Cass County, Minnesota, for Taxes for the Year 1961.

	Sold for Taxes	Valuations by School Districts as Equalized by Department of Taxation: District No. ___ Rate ___ Mills (Dollars)	District No. ___ Rate ___ Mills (Dollars)	District No. ___ Rate ___ Mills (Dollars)	District No. 115 Rate 52.6 Mills (Dollars)	District No. ___ Rate ___ Mills (Dollars)	District No. ___ Rate ___ Mills (Dollars)	Tax Including State Homestead 9.16 Mills ($ cts.)	State Tax on Non-Homestead Mills ($ cts.)	Special Taxes ($ cts.)	Special Taxes ($ cts.)	Total Taxes ($ cts.)
1					90			29.68	82			30.50
2												
3												
4												
5												
6												
7					42.58			85.08				85.08
8												
9												
10												
11	SOLD FOR TAXES				80			26.38	72			27.10
12												
13												
14					90			29.68	82			30.50
15												
16					98			32.32	90			33.22
17					80			26.38	74			27.12
18					100			32.98	92			33.90
19					90			29.68	82			30.50
20												
					42.58 / 6.28 / 8.86			292.18	5.74			297.92

	Paid: When Paid (Month Day Year)	Number of Receipt	March Settlement 1962 ($ cts.)	June Settlement 1962 ($ cts.)	Penalty ($ cts.)	November Settlement 1962 ($ cts.)	Penalty ($ cts.)	Collections to First Monday in January 1963 ($ cts.)	Penalty ($ cts.)	Delinquent on First Monday in January 1963 ($ cts.)	Total Delinquent Tax and Penalty ($ cts.)	Remarks
1	PAID IN FULL MAY 3 1 1962	16907		30.50								1728
2												
3												
4												
5												
6	2nd Half Paid OCT 2 3 1962	20544										
7	1st HALF PAID MAY 3 1 1962	11558		42.54		42.54						9542
8												
9												
10												
11								27.10				2559
12												
13												
14	PAID IN FULL MAY 3 1 1962	11577		30.50								954
15												
16	PAID IN FULL SEP 2 6 1962	17844				60.34	211					9545
17	PAID IN FULL SEP 2 6 1962											2723
18	Paid in full SEP 1 4 1962	17273				38.90	2.02					3522
19	2nd HALF PAID OCT 3 1 1962 / 1st HALF PAID MAY 3 1 1962	18498 / 11568		15.25		15.25						
20												
				118.79		152.03		27.10				

Auditors Plat # 3

Bug Peninsula Beach

PP2 Property Plat

Assessment Roll and Tax List of Real Property in the Town of Pike Bay

* Indicate Type of Property: R-Residential, C-Commercial, I-Industrial, U-Utility, F-Farm, L-Lakeshore, T-Timber, M-Mineral

	In Whose Name Assessed		Description of Property: Subdivision	Sec. or Lot	Town or Block	Rng.	Number of Acres of Land (Acres 100ths)	No. School District	Indicate Improved Vac or Na	Agri. or Rural Vac or Na	* Indicate Type of Prop. (see ↑)	True and Full Valuations: Land Exclusive of Structures and Improvements (Dollars)	Buildings and Other Structures (Dollars)	Machinery Permanently Attached to Real Estate (Dollars)	Total True and Full Value (Dollars)	Assessed Valuations: Rural: Homestead Up to $4,000 20% (Dollars)	Rural: Over $4,000 and Non-Homestead 33⅓% (Dollars)	All Other: Timber Land Class 2a 20% (Dollars)	All Other: Homestead Up to $4,000 25% (Dollars)	All Other: Over $4,000 and Non-Homestead 40% (Dollars)	All Other: Machinery Permanently Attached to Real Estate 33⅓% (Dollars)	All Other: Seasonal and Recreational Cabins 33⅓% (Dollars)	Total Assessed Value (Dollars)	Total Assessed Value as Equalized by the Board of Review (Dollars)	Final Equalized Value (Dollars)
	Steve Swenson	1	NE¼ of NE¼	35	145	31	40	115	Yes	Yes	F														
	Clifford Nutland	2	NW¼ of NE¼				40		Yes	"	"														
	Herman & Fielding G. Kling	3	N½ of SW¼ of NE¼				26.52		Yes	"	T														
		4	SE¼ of NE¼																						
	Robert H. Campbell	5	S½ of S½ of NE¼				40		No	"	F														
	Herman & Fielding G. Kling	6	NE¼ of NW¼ LYING E. of G.N. RY. & LESS 1½ A.				24		Yes	Yes	"														
	Frederick H. & Rose C. Leaf	7	NW¼ of NW¼				40		Yes	"	"														
	" " "	8	SW¼ of NW¼				40		Yes	"	"														
	" " "	9	7¼ acres of SE¼ of NW¼ W. of R.R.				7.40		Yes	"	"														
	" " "	10	W½ of NW¼ LYING W. of G.N. RR.				8		Yes	"	T														
	William H. & Norma B. Rumble	11	6.46 acres of NE¼ of SW¼ W. of R.R.				6.46		Yes	Yes	F														
	" " "	12	NW¼ of SW¼				40		Yes	"	"														
	" " "	13	SW¼ of SW¼				40		Yes	"	"														
	James & Cecil Erickson	14	W½ of E½ of SW¼ LESS 1½ A. & R.R.				155.0		No	Yes	T														
	Fielding G. & Herman Kling	15	All E. of R.R. on SE of NW LESS 1½ A. & 1½ A.				25		Yes	"	F														
	" " "	16	All E. of R.R. on NE¼ of NE¼ LESS 1½ A. & 1½ A.				25.02		Yes	Yes	F														
	R. H. Campbell	17	NW¼ of SE¼				40		No	"	T														
	" "	18	SW¼ of SE¼				40		No	"	"														
	" "	19	SE¼ of SE¼				40		No	"	"														
	" "	20					40		No	"	"														
			(CONT'D. ON NEXT PAGE)				228.40																		

	Sold for Taxes	Valuations by School Districts as Equalized by Department of Taxation: District No. ____ Rate ____ Mills	District No. ____ Rate ____ Mills	District No. 112 Rate 4 Mills	District No. ____ Rate ____ Mills	District No. ____ Rate ____ Mills	Tax Including State Homestead Mills	State Tax on Non-Homestead 9½ Mills	Special Taxes	Special Taxes	Total Taxes		Paid	When Paid (Month Day Year)	Number of Receipt	March Settlement 1962	June Settlement 1962	Penalty	November Settlement 1962	Penalty	Collections to First Monday in January 1963	Penalty	Delinquent on First Monday in January 1963	Penalty	Total Delinquent Tax and Penalty	Remarks
		Dollars	Dollars	Dollars	Dollars	Dollars	Dollars	$ cts.	$ cts.	$ cts.	$ cts.							$ cts.	$ cts.	$ cts.	$ cts.	$ cts.	$ cts.	$ cts.	$ cts.	
1	SOLD FOR TAXES			4 92			92.34				30.34	1											30.34	33.37	
2				4 151			44.80				79.80	2	PAID IN FULL	MAY 3 1962	8167		49.80									95.47
3				4 38			12.54				12.54	3	2nd Half Paid / 1st HALF PAID	OCT 3 1 1962 / MAY 3 1 1962	20565 / 8546		6.27		6.27						15501	48.38
4												4														
5				160			52.76	1.40			54.22	5	PAID IN FULL	APR 9 1962	427		54.22									95.46
6				4 34			11.22				11.22	6	2nd Half Paid / 1st HALF PAID	OCT 3 1 1962 / MAY 3 1 1962	20565 / 8546		5.61		5.61							95.38
7				4 246			81.14				81.14	7	Part Paid	MAY 8 1962											15503	95.46
8				4 46			15.18				15.18	8	Part Paid	MAY 3 1 1962	1975 / 11543		51.00		50.92							
9				4 7			2.30				2.30	9	Part Paid	MAY 3 1 1962												
10				4 10			3.30				3.30	10	Part Paid	MAY 3 1 1962												
11				4 14			4.62				4.62	11	2nd Half Paid / 1st HALF PAID	OCT 1 9 1962 / MAY 3 0 1962	1553											
12				4 56			18.46				18.46	12	2nd Half Paid / 1st HALF PAID	OCT 1 0 1962 / MAY 2 9 1962	1702		33.80		33.80						15507	
13				4 135			44.52				44.52	13														
14				18			5.94	16			6.10	14	PAID IN FULL	MAY 3 1 1962	14612		6.10									25.24
15				4 116			38.26				38.26	15	2nd Half Paid / 1st HALF PAID	OCT 3 1 1962 / MAY 3 1 1962	20565 / 8546		19.13		19.13						15501	95.38
16				4 24			7.92				7.92	16	1st HALF PAID	MAY 3 1 1962	8546		3.96		3.96							
17				80			26.38	72			27.10	17	PAID IN FULL	APR 1 1962	5927		27.10									95.46
18				80			26.38	72			27.10	18	PAID IN FULL	APR 1 1962	5927		27.10									
19				80			26.38	72			27.10	19	PAID IN FULL	APR 1 1962	5927		27.10									
20				80			26.38	72			27.10	20	PAID IN FULL	APR 1 1962	5927		27.10									
				4 969																						
				428																						
				4 541			483.82	4.50			488.32						338.29		119.62				30.34			

Supplemental Plat Dig-25-Zu-Ne-Ning Beach

Auditors Plat # 3

HINNIG PL

Assessment Roll and Tax List of Real Property in the Town of Pike Bay, Cass County, Minnesota, for Taxes for the Year 1961.

Form 500 Hallenbeck Co., Minneapolis

* Indicate Type of Property: R-Residential, C-Commercial, I-Industrial, U-Utility, F-Farm, L-Lakeshore, T-Timber, M-Mineral

	In Whose Name Assessed	Description of Property: Subdivision	Sec. or Lot	Town or Block	Rng.	Number of Acres of Land: Acres	100ths	No. School District	Indicate Homestead Yes or No	Agri. Seas. Over Yes or No	* Indicate Type of Property	True and Full Valuations: Land Exclusive of Structures and Improvements (Dollars)	Buildings and Other Structures (Dollars)	Machinery Permanently Attached to Real Estate (Dollars)	Total True and Full Value (Dollars)	Assessed Valuations: Rural: Homestead Up to $1,000 20% (Dollars)	Rural: Over $4,000 and Non-Homestead 33⅓% (Dollars)	All Other: Timber Land Class 3c 20% (Dollars)	All Other: Homestead Up to $4,000 25% (Dollars)	All Other: Over $4,000 and Non-Homestead 40% (Dollars)	All Other: Machinery Permanently Attached to Real Estate 33⅓% (Dollars)	All Other: Seasonal and Recreational Cabins 33⅓% (Dollars)	Total Assessed Value (Dollars)	Total Assessed Value as Equalized by the Board of Review (Dollars)	Final Equalized Value (Dollars)
1		NE¼ of NE¼	33	145	31			115																	
2		NW¼ of NW¼																							
3		SW¼ of NE¼																							
4		SE¼ of NE¼																							
5	Hilding A. Kling	E½ of SE¼ of SW¼				20			Yes	Yes	F														
6		NE¼ of NW¼																							
7		NW¼ of NW¼																							
8		SW¼ of NW¼																							
9		SE¼ of NW¼																							
10																									
11		NE¼ of SW¼																							
12		NW¼ of SW¼																							
13		SW¼ of SW¼																							
14		SE¼ of SW¼																							
15																									
16		NE¼ of SE¼																							
17		NW¼ of SE¼																							
18		SW¼ of SE¼																							
19		SE¼ of SE¼																							
20						20																			

	Sold for Taxes	Validations by School Districts as Equalized by Department of Taxation: District No. Rate Mills (Dollars)	District No. Rate Mills (Dollars)	District No. Rate Mills (Dollars)	District No. 115 Rate 61.5 Mills (Dollars)	District No. Rate Mills (Dollars)	District No. Rate Mills (Dollars)	Tax including State Homestead Mills ($ cts.)	State Tax on Non-Homestead Mills ($ cts.)	Special Taxes ($ cts.)	Special Taxes ($ cts.)	Total Taxes ($ cts.)	Paid: When Paid Month Day Year	Number of Receipt	March Settlement 1962 ($ cts.)	June Settlement 1962 ($ cts.)	Penalty ($ cts.)	November Settlement 1963 ($ cts.)	Penalty ($ cts.)	Collections to First Monday in January 1963 ($ cts.)	Penalty ($ cts.)	Delinquent on First Monday in January 1963 ($ cts.)	Total Delinquent Tax and Penalty ($ cts.)	Remarks
1																								
2																								
3																								
4													2nd Half Paid	20568				6 10						
5				H 37				12 20				12 20	HALF PAID OCT 3 1 1962 MAY 3 1 1962	25 46		6 10								95 38
6																								
7																								
8																								
9																								
10																								
11																								
12																								
13																								
14																								
15																								
16																								
17																								
18																								
19																								
20				H 37				12 20				12 20				6 10		6 10						

Supplemental Plat
Aug-23-2010-Kling Beach

Auditors Plat # 3

AH/NVG Pg

Assessment Roll and Tax List of Real Property in the Town of Pike Bay, Cass County, Minnesota, for Taxes for the Year 1961.

FORM 5-C13 · MULLER-DAVIS CO., MINNEAPOLIS

* Indicate Type of Property: R-Residential, C-Commercial, I-Industrial, U-Utility, F-Farm, L-Lakeshore, T-Timber, M-Mineral

	In Whose Name Assessed	Description of Property: Subdivision	Sec. or Lot	Town. or Block	Rng.	Number of Acres of Land (Acres 100ths)	No. School District	Indicate House Occupied Yes or No	Agri. or Resi. Yes or No	* Indicate Type of Property	True and Full Valuations: Land: Exclusive of Structures and Improvements (Dollars)	Buildings and Other Structures (Dollars)	Machinery Permanently Attached to Real Estate (Dollars)	Total True and Full Value (Dollars)	Assessed Valuations: Rural: Homestead Up to $1,000 20% (Dollars)	Rural: Over $4,000 and Non-Homestead 33⅓% (Dollars)	All Other: Timber Land Class 3c 20% (Dollars)	All Other: Homestead Up to $4,000 25% (Dollars)	All Other: Over $4,000 and Non-Homestead 40% (Dollars)	All Other: Machinery Permanently Attached to Real Estate 33⅓% (Dollars)	All Other: Seasonal and Recreational Cabins 33⅓% (Dollars)	Total Assessed Value (Dollars)	Total Assessed Value as Equalized by the Board of Review (Dollars)	Final Equalized Value (Dollars)
1		NE¼ of NE¼	34	142	31		115																	
2		NW¼ of NE¼																						
3		SW¼ of NE¼																						
4		SE¼ of NE¼																						
5																								
6		NE¼ of NW¼																						
7		NW¼ of NW¼																						
8		SW¼ of NW¼																						
9		SE¼ of NW¼																						
10																								
11		NE¼ of SW¼																						
12	J. N. Bradford	NW¼ of SW¼				40		20	Yes	T						80		2638	74			27.12	2983	27.12
13	" "	SW¼ of SW¼				40		20	"	T						231		6628	184			68.12	7493	68.12
14	" "	SE¼ of SW¼				40		20	"	T						55		1814	50			18.64	2050	18.64
15																								
16		NE¼ of SE¼																						
17		NW¼ of SE¼																						
18	J. N. Bradford	SW¼ of SE¼				40		20	Yes	T						64		2110	58			21.68	2384	21.68
19		SE¼ of SE¼																						
20																								
						160										400		13190	366			135.56		135.56

	Sold for Taxes	Valuations by School Districts as Equalized by Department of Taxation: District No. ___ Rate ___ Mills (Dollars)	District No. ___ Rate ___ Mills (Dollars)	District No. ___ Rate ___ Mills (Dollars)	District No. 115 Rate 5.7 Mills (Dollars)	District No. ___ Rate ___ Mills (Dollars)	District No. ___ Rate ___ Mills (Dollars)	Tax including State Homestead Mills ($ cts.)	State Tax on Non-Homestead 9.12 Mills ($ cts.)	Special Taxes ($ cts.)	Special Taxes ($ cts.)	Total Taxes ($ cts.)	Paid: When Paid: Month Day Year	Number of Receipt	March Settlement 1962 ($ cts.)	June Settlement 1962 ($ cts.)	Penalty ($ cts.)	November Settlement 1962 ($ cts.)	Penalty ($ cts.)	Collections to First Monday in January 1963 ($ cts.)	Penalty ($ cts.)	Delinquent on First Monday in January 1963 ($ cts.)	Total Delinquent Tax and Penalty ($ cts.)	Remarks
1																								
2																								
3																								
4																								
5																								
6																								
7																								
8																								
9																								
10																								
11																								
12				80		2638	74			27.12											27.12	2983	85.49
13				231		6628	184			68.12											68.12	7493	"
14				55		1814	50			18.64											18.64	2050	"
15																								
16																								
17																								
18				64		2110	58			21.68											21.68	2384	23.42
19																								
20																								
				400		13190	366			135.56											135.56		

Supplemental Plat
Aug-25-26-Ne-Sing Beach
Muldrow Plat # 3

Assessment Roll and Tax List of Real Property in the _____ of _____, Cass County, Minnesota, for Taxes for the Year 1961.

* *Indicate Type of Property: R-Residential, C-Commercial, I-Industrial, U-Utility, F-Farm, L-Lakeshore, T-Timber, M-Minerals*

Form 5-D—HILLENBRAND CO., MINNEAPOLIS

	IN WHOSE NAME ASSESSED	DESCRIPTION OF PROPERTY: Subdivision	Sec. or Lot	Town. or Block	Rng.	Number of Acres of Land: Acres	100ths	No. School District	Indicate Homestead Yes or No	Agr. or Seas. Res. Yes or No	Indicate Type of Property	TRUE AND FULL VALUATIONS: LAND Exclusive of Structures and Improvements	BUILDINGS and Other Structures	MACHINERY Permanently Attached to Real Estate	TOTAL True and Full Value	ASSESSED VALUATIONS: RURAL: Homestead Up to $1,000 20%	RURAL: Over $1,000 and Non-Homestead 33⅓%	ALL OTHER: Timber Land Class 3e 20%	ALL OTHER: Homestead Up to $1,000 25%	ALL OTHER: Over $1,000 and Non-Homestead 40%	ALL OTHER: MACHINERY Permanently Attached to Real Estate 33⅓%	ALL OTHER: Seasonal and Recreational Cabins 33⅓%	TOTAL ASSESSED VALUE	Total Assessed Value as Equalized by the Board of Review	FINAL EQUALIZED VALUE
												Dollars	Dollars	Dollars	Dollars	Dollars	Dollars	Dollars	Dollars	Dollars	Dollars	Dollars	Dollars	Dollars	Dollars
1		N½ of N½ of N½																							
2		N½ of N½ of N½																							
3		S½ of N½ of N½																							
4		S½ of N½ of N½																							
5																									
6		N½ of N½ of N½																							
7		N½ of N½ of N½																							
8		S½ of N½ of N½																							
9		S½ of N½ of N½																							
10																									
11		N½ of S½ of S½																							
12		N½ of S½ of S½																							
13		S½ of S½ of S½																							
14		S½ of S½ of S½																							
15																									
16		N½ of S½ of S½																							
17		N½ of S½ of S½																							
18		S½ of S½ of S½																							
19		N½ of S½ of S½																							
20																									

	SOLD FOR TAXES	VALUATIONS BY SCHOOL DISTRICTS AS EQUALIZED BY DEPARTMENT OF TAXATION: District No. ___ Rate ___ Mills	District No. ___ Rate ___ Mills	District No. ___ Rate ___ Mills	District No. ___ Rate ___ Mills	District No. ___ Rate ___ Mills	District No. ___ Rate ___ Mills	Tax including State Homestead ___ Mills	State Tax on Non-Homestead ___ Mills	SPECIAL TAXES	SPECIAL TAXES	TOTAL TAXES	PAID	WHEN PAID: Month	Day	Year	Number of Receipt	March Settlement 1962	June Settlement 1962	Penalty	November Settlement 1962	Penalty	Collections to First Monday in January 1963	Penalty	Delinquent on First Monday in January 1963	Total Delinquent Tax and Penalty	REMARKS
		Dollars	Dollars	Dollars	Dollars	Dollars	Dollars	$ cts.	$ cts.	$ cts.	$ cts.	$ cts.						$ cts.	$ cts.	$ cts.	$ cts.	$ cts.	$ cts.	$ cts.	$ cts.	$ cts.	
1													1														
2													2														
3													3														
4													4														
5													5														
6													6														
7													7														
8													8														
9													9														
10													10														
11													11														
12													12														
13													13														
14													14														
15													15														
16													16														
17													17														
18													18														
19													19														
20													20														

Supplemental Plat
Dug-Sc-Ac-Ne-Sing Bukoh

Auditors Plat # 3

PAGES 37 THRU 42 BLANK

Assessment Roll and Tax List of Real Property in the _____ of _____ Cass County, Minnesota, for Taxes for the Year 1961.

* Indicate Type of Property: R-Residential, C-Commercial, I-Industrial,

Form 5020 Miller-Davis Company, St. Louis

	IN WHOSE NAME ASSESSED	DESCRIPTION OF PROPERTY: SUBDIVISION	Sec. or Lot	Town or Block	Rng.	Number of Acres of Land (Acres 100ths)	No. School District	Indicate Homestead Yes or No	Agri. or Seas. Over 25 Yrs. Yes or No	* Indicate Type of Property	TRUE AND FULL VALUATIONS: LAND Exclusive of Structures and Improvements (Dollars)	BUILDINGS and Other Structures (Dollars)	MACHINERY Permanently Attached to Real Estate (Dollars)	TOTAL True and Full Value (Dollars)	RURAL: Homestead Up to $4,000 20% (Dollars)	Over $4,000 and Non-Homestead 33⅓% (Dollars)	Ta Cla 2 (Do
1		N E ¼ of N E ¼															
2		N W ¼ of N E ¼															
3		S W ¼ of N E ¼															
4		S E ¼ of N E ¼															
5																	
6		N E ¼ of N W ¼															
7		N W ¼ of N W ¼															
8		S W ¼ of N W ¼															
9		S E ¼ of N W ¼															
10																	
11		N E ¼ of S W ¼															
12		N W ¼ of S W ¼															
13		S W ¼ of S W ¼															
14		S E ¼ of S W ¼															
15																	
16		N E ¼ of S E ¼															
17		N W ¼ of S E ¼															
18		S W ¼ of S E ¼															
19		S E ¼ of S E ¼															
20																	

	ON District No. Rate Mills (Dollars)	Tax including State Homestead Mills ($ cts.)	State Tax on Non-Homestead Mills ($ cts.)	SPECIAL TAXES ($ cts.)	SPECIAL TAXES ($ cts.)	TOTAL TAXES ($ cts.)		PAID	WHEN PAID: Month Day Year	Number of Receipt	March Settlement 1962 ($ cts.)	June Settlement 1962 ($ cts.)	Penalty ($ cts.)	November Settlement 1962 ($ cts.)	Penalty ($ cts.)	Collections to First Monday in January 1963 ($ cts.)	Penalty ($ cts.)	Delinquent on First Monday in January 1963 ($ cts.)	Total Delinquent Tax and Penalty ($ cts.)	REMARKS
1																				
2																				
3																				
4																				
5																				
6																				
7																				
8																				
9																				
10																				
11																				
12																				
13																				
14																				
15																				
16																				
17																				
18																				
19																				
20																				

Supplemental Plat
Blk-2-Lo-Ne-Blk. Beach
Auditors Plat # 6

Assessment Roll and Tax List of Real Property in the Town of Pike Bay

* Indicate Type of Property: R-Residential, C-Commercial, I-Industrial, U-Utility, F-Farm, L-Lakeshore, T-Timber, M-Mineral

Form M—MILLER-DAVIS CO., MINNEAPOLIS

	In Whose Name Assessed	Description of Property: Subdivision	Sec. or Lot	Town or Block	Rng.	Number of Acres of Land (Acres 100ths)	No. School District	Indicate if assessed Yes or No	Agricultural Yes or No	Indicate Type of Property	True and Full Valuations: Land Exclusive of Structures and Improvements	Buildings and Other Structures	Machinery Permanently Attached to Real Estate	Total True and Full Value	Assessed Valuations: Rural: Homestead Up to $4,000 20%	Rural: Over $4,000 and Non-Homestead 33⅓%	All Other: Timber Land Class 3a 20%	All Other: Homestead Up to $4,000 25%	All Other: Over $4,000 and Non-Homestead 40%	Machinery Permanently Attached to Real Estate 33⅓%	Seasonal and Recreational Cabins 33⅓%	Total Assessed Value	Total Assessed Value as Equalized by the Board of Review	Final Equalized Value
						Acres					Dollars	Dollars	Dollars	Dollars	Dollars	Dollars	Dollars	Dollars	Dollars	Dollars	Dollars	Dollars	Dollars	Dollars
1	Chas. L. & Ralph H., Robert Catherine, Lucille Collins, Myrna Nelson & Elmira Nane	Ah Nung Point GOVT LOT 1 - SEC. 1-145231	1	A			115	no	yes	R														
2	Florence R. Munger		2					no	"	"														
3	" "		W½ of 3					no	yes	L														
4	" "		E½ of 3 + 12½ of 4					no	"	"														
5	Oscar R. & Hazel Martin		4 less 12½'					no	"	"														
6	O. R. Martin		5					no	yes	R														
7	" "		6					no	"	L														
8	John H. & Shirley H. Martin		7					no	"	"														
9	" " "		8					no	"	R														
10	Isabelle Strothe Mattison		9					no	"	L														
11	" " "		10					no	yes	R														
12	Hiers, Edith & Alice Sherwood		11					no	"	"														
13	" " "		W½ of 12					no	"	L														
14	R. H. & Nina Lois Carine		E½ of 12					no	"	"														
15	" " " "		13					no	"	R														
16	Harold G. & Laine B. Dresler		14					no	yes	R														
17	" " "		15					no	"	R														
18	Charles & Margaret H. Bowman		16					no	"	R														
19	" " "		17					no	"	L														
20	Charles Foreman		18 less E½					no	"	"														

	Sold for Taxes	Valuations by School Districts as Equalized by Department of Taxation: District No. ___ Rate ___ Mills	District No. ___ Rate ___ Mills	District No. ___ Rate ___ Mills	District No. 2411 Rate 8 Mills	District No. ___ Rate ___ Mills	District No. ___ Rate ___ Mills	Tax Including State Homestead Mills	State Tax on Non-Homestead 9½ Mills	Special Taxes	Special Taxes	Total Taxes	Paid	When Paid: Month Day Year	Number of Receipt	March Settlement 1962	June Settlement 1962	Penalty	November Settlement 1962	Penalty	Collections in First Monday in January 1963	Penalty	Delinquent on First Monday in January 1963	Penalty	Total Delinquent Tax and Penalty	Remarks
		Dollars	Dollars	Dollars	Dollars	Dollars	Dollars	$ cts.	$ cts.	$ cts.	$ cts.	$ cts.						$ cts.	$ cts.	$ cts.	$ cts.	$ cts.	$ cts.	$ cts.	$ cts.	
1					233			7684	212			7896	1	2nd HALF PAID OCT 20 1962 / 1st HALF PAID MAY 3 1962	20542 / 11555		39.48		39.48						15510	9570
2					281			9268	256			9524	2	PAID IN FULL MAY 23 1962												9566
3					20			660	18			678	3	PAID IN FULL MAY 23 1962	10160		188.85									
4					20			660	18			678	4	PAID IN FULL MAY 23 1962												
5					41			1352	38			1390	5	PAID IN FULL MAY 23 1962												9564
6					200			6596	182			6778	6	PAID IN FULL MAY 23 1962	10169		98.58									
7					41			1352	38			1390	7	PAID IN FULL MAY 23 1962												
8					41			1352	38			1390	8	PAID IN FULL MAY 31 1962			13.90									
9					252			8310	230			8540	9	PAID IN FULL MAY 31 1962	14598		85.40									9571
10					41			1352	38			1390	10	2nd HALF PAID DEC 18 1962 / 1st HALF PAID MAY 31 1962	18779 / 11556		81.52				81.52				Pay 1962	9563
11					440			14512	402			14914	11	2nd HALF PAID OCT 20 1962 / 1st HALF PAID MAY 14 1962												
12	SOLD FOR TAXES				200			6596	182			6778	12	2nd HALF PAID OCT 20 1962 / 1st HALF PAID MAY 14 1962	10554 / 12540		37.28		37.28						15371	9572
13	SOLD FOR TAXES				20			660	18			678	13	PAID IN FULL MAY 14 1962												
14					20			660	18			678	14	PAID IN FULL MAY 14 1962	8914		6.78									9560
15					141			4650	128			4778	15				47.78									
16					41			1352	38			1390	16	2nd HALF PAID OCT 20 1962 / 1st HALF PAID MAY 31 1962	11554		47.62		47.62						15511	9565
17					240			7916	218			8134	17	2nd HALF PAID OCT 20 1962 / 1st HALF PAID MAY 31 1962	11554											
18					377			12434	344			12778	18	PAID IN FULL MAY 7 1962												9569
19					41			1352	38			1390	19	PAID IN FULL MAY 7 1962	8566		13.90									
20					20			660	18			678	20	PAID IN FULL MAY 7 1962												
					2210			89378	2472			91850					712.60		124.38		81.52					

Little Wolf Lake-Side

Supplementary Plat Bug-Sh-Ze-Ma-Ning Beach

Auditors Plat # 3

Assessment Roll and Tax List of Real Property in the Town of Pike Bay, Cass County, Minnesota, for Taxes for the Year 1961.

Form 50—MILES BANKS CO. MINNEAPOLIS

* Indicate Type of Property: R-Residential, C-Commercial, I-Industrial, U-Utility, F-Farm, L-Lakeshore, T-Timber, M-Mineral

	In Whose Name Assessed		Description of Property: Subdivision	Sec. or Lot	Town or Block	Rng.	Number of Acres of Land (Acres / 100ths)	No. School District	Indicate Homestead by Yes or No	Agri. or Rural Res. Yes or No	Indicate Type of Property	True and Full Valuations: Land Exclusive of Structures and Improvements	Buildings and Other Structures	Machinery Permanently Attached to Real Estate	Total True and Full Value	Assessed Valuations: Homestead Up to $4,000 20%	Rural: Over $4,000 and Non-Homestead 33⅓%	Timber Land Class 3a 20%	All Other: Homestead Up to $4,000 25%	Over $4,000 and Non-Homestead 40%	Machinery Permanently Attached to Real Estate 33⅓%	Seasonal and Recreational Cabins 33⅓%	Total Assessed Value	Total Assessed Value as Equalized by the Board of Review	Final Equalized Value
							Acres					Dollars	Dollars	Dollars	Dollars	Dollars	Dollars	Dollars	Dollars	Dollars	Dollars	Dollars	Dollars	Dollars	Dollars
	Fox & Mary Margaret Apt.	1	E½ of 18 & All of	19	A			115	No	Yes	R														
	~~Orin Bentley~~ Valetta & R H Bentley			20					No	Yes	L														
	Veletta & ~~Bentley~~ R H	3		21					No	"	R														
	" " "	4		22					No	"	L														
	~~Elizabeth C. Bond~~	5		23					No	"	"														
	~~Mr. & Mrs.~~ Mary M. Ramsey ~~& Arthur~~	6		24					No	Yes	L														
	" "	7		25					No	"	"														
	A. W. Starr	8		26					No	"	"														
	" "	9		27					No	"	"														
	" "	10		28					No	"	"														
	A. J. Starr	11		29					No	Yes	R														
	~~Beatrice Berthold~~	12		30					No	"	"														
	" "	13		31					No	"	"														
	Beatrice D. Lambert	14	BLOCK		B				No	"	R														
	R. Melville Starr	15	"		C				No	"	"														
	Joseph H. & Mary Starr	16	"		D				No	Yes	R														
	A. J. Starr	17	PLAYGROUND						No	No	"														
		18																							
		19																							
		20																							

Cass County, Minnesota, for Taxes for the Year 1961.

	Sold for Taxes	Valuations by School Districts as Equalized by Department of Taxation: District No. Rate Mills	District No. Rate Mills	District No. Rate Mills	District No. Rate Mills	District No. Rate Mills	District No. Rate Mills	Tax including State Homestead Mills	State Tax on Non-Homestead Mills	Special Taxes	Special Taxes	Total Taxes	Paid	When Paid (Month Day Year)	Number of Receipt	March Settlement 1962	June Settlement 1962	Penalty	November Settlement 1962	Penalty	Collections to First Monday in January 1963	Penalty	Delinquent on First Monday in January 1963	Total Delinquent Tax and Penalty	Remarks
		Dollars	Dollars	Dollars	Dollars	Dollars	Dollars	$ cts.	$ cts.	$ cts.	$ cts.	$ cts.				$ cts.	$ cts.	$ cts.	$ cts.	$ cts.	$ cts.	$ cts.	$ cts.	$ cts.	
1				221				7288	202			7490	1 PAID IN FULL	APR 23 1962	9606		26 98								9562
2				41				1352	38			1390	2 PAID IN FULL	MAY 3 1962			13 90								9561
3				287				9466	262			9728	3 PAID IN FULL	MAY 3 1962	9602		97 28								
4				41				1352	38			1390	4 PAID IN FULL	MAY 3 1962			13 90								
5				41				1352	38			1390	5 PAID IN FULL	MAY 7 1962	9564		13 90								9568
6				41				1352	38			1390	6 PAID IN FULL	AUG 1 1962											9510
													Penalty	AUG 17 1962	16570				2 05						"
7				41				1352	38			1390	7 PAID IN FULL	AUG 7 1962	16495				82 38						"
8				40				1320	36			1356	8 PAID IN FULL	AUG 1 1962											"
9				40				1320	36			1356	9 PAID IN FULL	AUG 1 1962											"
10				41				1352	38			1390	10 PAID IN FULL	AUG 1 1962											"
11				40				1320	36			1356	11 PAID IN FULL	AUG 1 1962											"
12	SOLD FOR TAXES			41				1352	38			1390	12										13 90		"
13	SOLD FOR TAXES			41				1352	38			1390	13 PAID IN FULL	MAY 14 1962	9917		111 84								9567
14				330				10884	300			11184	14												9510
													Penalty	AUG 17 1962	16570										"
15				460				15170	420			15590	15 PAID IN FULL	AUG 7 1962	16495				155 90	3 90					"
													Penalty	AUG 17 1962	16570										"
16				80				2638	72			2710	16 PAID IN FULL	AUG 7 1962	16495				27 10	68					"
													Penalty	AUG 17 1962	16570										"
17		100						3548	92			3640	17 PAID IN FULL	AUG 7 1962	16495				36 40	91					"
18													18												
19													19												
20								3548					20												
		100		18862	18862			602224	1760			66630					335 72		361 98				27 80		
								63770																	

Supplemental Plat Bug-26-26-Hbg-Bldg Bench

Auditors Plat # 3

Ah Nung Pt

Assessment Roll and Tax List of Real Property in the Town of Lake Shore, Cass County, Minnesota, for Taxes for the Year 1961.

* Indicate Type of Property: R-Residential, C-Commercial, I-Industrial, U-Utility, F-Farm, L-Lakeshore, T-Timber, M-Mineral

	IN WHOSE NAME ASSESSED	DESCRIPTION OF PROPERTY: Subdivision (Harding-Johnson Add.)	Sec. or Lot	Town or Block	Rng.	Number of Acres of Land	No. School District	Indicate Homestead Yes or No	Agricultural Use Yes or No	Indicate Type of Property	TRUE AND FULL VALUATIONS: LAND Exclusive of Structures and Improvements	BUILDINGS and Other Structures	MACHINERY Permanently Attached to Real Estate	TOTAL True and Full Value	ASSESSED VALUATIONS: RURAL: Homestead Up to $4,000 20%	Over $4,000 and Non-Homestead 33⅓%	ALL OTHER: Timber Land Class 3a 20%	Homestead Up to $4,000 25%	Over $4,000 and Non-Homestead 40%	MACHINERY Permanently Attached to Real Estate 33⅓%	Seasonal and Recreational Cabins 33⅓%	TOTAL ASSESSED VALUE	Total Assessed Value as Equalized by the Board of Review	FINAL EQUALIZED VALUE
		PART OF S W 1/4 OF SE 1/4 - S.E.	16	145	31	Acres 300					Dollars	Dollars	Dollars	Dollars	Dollars	Dollars	Dollars	Dollars	Dollars	Dollars	Dollars	Dollars	Dollars	Dollars
1	Nels O. Helland		1	4			115	Yes	No	R														
2	" "		2					Yes	"	"														
3	" "		3					Yes	"	"														
4	" "		4					Yes	"	"														
5	" "		5					Yes	"	"														
6	Donald C. Nordberg	E 1/2 of	6					Yes	No	R														
7	" "	W 1/2 of E 1/2 of N.W.	7					Yes	"	"														
8	Elmer Kallstrom		8					Yes	Yes	"														
9	Elmer & Margaret Kallstrom	70' x 150' in S.W. cor.	3					No	"	"														
10	Wm. A. Clark		9					Yes	No	"														
11																								
12																								
13																								
14																								
15																								
16																								
17																								
18																								
19																								
20																								

	SOLD FOR TAXES	VALUATIONS BY SCHOOL DISTRICTS AS EQUALIZED BY DEPARTMENT OF TAXATION: District No. 115 Rate 32 Mills	District No. Rate Mills	District No. 115 Rate 32 Mills	District No. Rate Mills	Tax Including State Homestead	State Tax on Non-Homestead 9.18 Mills	SPECIAL TAXES	SPECIAL TAXES	TOTAL TAXES	PAID	WHEN PAID (Month Day Year)	Number of Receipt	March Settlement 1962	June Settlement 1962	Penalty	November Settlement 1962	Penalty	Collections to First Monday in January 1963	Penalty	Delinquent on First Monday in January 1963	Total Delinquent Tax and Penalty	REMARKS
		Dollars	Dollars	Dollars	Dollars	Dollars	$ cts.	$ cts.	$ cts.	$ cts.					$ cts.	$ cts.	$ cts.	$ cts.	$ cts.	$ cts.	$ cts.	$ cts.	
1		4 120				4258				4258	PAID IN FULL	MAY 14 1962											
2		4 8				284				284	PAID IN FULL	MAY 14 1962											
3		4 5				178				178	PAID IN FULL	MAY 14 1962	1915		50 76								
4		4 5				178				178	PAID IN FULL	MAY 14 1962											
5		4 5				178				178	PAID IN FULL	MAY 14 1962											
6		4 8				284				284	2nd HALF PAID 1st Half Paid 2nd HALF PAID	NOV 9 1962 JUN 20 1962 NOV 9 1962	20854 13458				23 60		23 60		Penalties, 7%	25 72
7		4 125				4436				4436	1st Half Paid 2nd HALF PAID	JUN 20 1962 OCT 3 1962										L3 penalties	985
8			422			13918	384			14302	1st HALF PAID 2nd HALF PAID	MAY 14 1962 OCT 3 1962	18649 10620		71 51		74 51					15370	
9			42			1386	38			1424	1st HALF PAID 2nd HALF PAID	MAY 14 1962 OCT 9 1962			7 12		7 12						
10		4 80				2838				2838	1st HALF PAID	MAY 3 1 1963	11555		14 19		14 19						25342 9577
11																							
12																							
13																							
14																							
15																							
16																							
17																							
18																							
19																							
20		4 556	464	4 55 8 20		12634 15304 27938	422			28360					143 51		116 42		28 60				

Fr Nina Fr

Little Wolf Lake-Cut

Supplemental Plat Rec-2-2-Ne-Ring Beach

Auditors Plat # 3

Assessment Roll and Tax List of Real Property in the Town of Pine Bay, Cass County, Minnesota, for Taxes for the Year 1961.

* Indicate Type of Property: R-Residential, C-Commerciel, I-Industrial, U-Utility, F-Farm, L-Lakeshore, T-Timber, M-Mineral

Form 3C—MILLER-DAVIDSON, MINNEAPOLIS

In Whose Name Assessed	Description of Property: Subdivision	Sec. or Lot	Town or Block	Rng.	Number of Acres of Land (Acres / 100ths)	No. School District	Individuals Residence Stead Yes or No	Agent or Owner Resid. Yes or No	Individual Type of Property	True and Full Valuations: Land Exclusive of Structures and Improvements	Buildings and Other Structures	Machinery Permanently Attached to Real Estate	Total True and Full Value	Assessed Valuations: Rural: Homestead Up to $4,000 20%	Rural: Over $4,000 and Non-Homestead 33⅓%	All Other: Timber Land Class 3a 20%	All Other: Homestead Up to $4,000 25%	All Other: Over $4,000 and Non-Homestead 40%	All Other: Machinery Permanently Attached to Real Estate 33⅓%	All Other: Seasonal and Recreational Cabins 33⅓%	Total Assessed Value	Total Assessed Value as Equalized by the Board of Review	Final Equalized Value
	Harding-Jondahl Add.									Dollars	Dollars	Dollars	Dollars	Dollars	Dollars	Dollars	Dollars	Dollars	Dollars	Dollars	Dollars	Dollars	Dollars
Frank Polcin	LESS S. 8' of E. 107' of VACATED COT. AVE.	1	B			115	Yes	No	R														
" "		2					Yes	"	"														
" "		3					Yes	"	"														
Rodney & Nina C. McKennett	S. 16' of E. 115' of	4					No	Yes	"														
" " "	LESS S. 16' of E. 115' of LESS W. 60'	5					Yes	No	"														
Frank & Margaret Polcin	N. 24' of W. 60' of	6					Yes	No	R														
Rodney & Nina C. McKennett	N. 24' of	7					Yes	"	"														
Nels & Freda A. Stabo	S½ of E. 115' of	8					No	Yes	"														
Lawrence & Minna Polcin	S. 26' of W. 60' of Lot 4 & W. 60' of	9					No	No	"														
Rodney & Nina C. McKennett	N. 53.3' of E. 125' of	10					Yes	Yes	"														
" " "	N. 53.3' of E. 50' of W. 284' of	11					No	No	R														
Frank & Margaret Polcin	LESS S. 215'	12					Yes	"	"														
William & Anna M. Miller	E. 68.11' of S. 215' of	13					Yes	"	"														
Harry & Ruth E. Yates	W. 136.22' of S. 215' of	14					Yes	"	"														
Frank & Margaret Polcin	Beg. at NE cor. of Lot 7, S. 306.25' thence W. to a pt. 266.25' S. of NW cor. thence S. to NW cor. thence E. to beg.	7					Yes	"	"														
Harry & Ruth E. Yates	BAL. of	17					Yes	No	R														
Frank & Margaret Polcin	N½ of LOTS 8 &	18					Yes	No	R														
Harry & Ruth E. Yates	S½ of LESS W. 124.33'	19					Yes	No	R														
		20																					

* 60 Acres of LB

(CONT ON NEXT PAGE)

Valuations by School Districts as Equalized by Department of Taxation

Sold for Taxes	District No. 115 Rate 55 Mills	District No. 116 Rate 30 Mills	District No. 117 Rate 30 Mills	Tax Including State Homestead Mills	State Tax on Non-Homestead 9.12 Mills	Special Taxes	Special Taxes	Total Taxes	Paid	When Paid (Month Day Year)	Number of Receipt	March Settlement 1962	June Settlement 1962	Penalty	November Settlement 1962	Penalty	Collections to First Monday in January 1963	Penalty	Delinquent on First Monday in January 1963	Total Delinquent Tax and Penalty	Remarks
	Dollars	Dollars	Dollars	Dollars	$ cts.	$ cts.	$ cts.	$ cts.				$ cts.	$ cts.	$ cts.	$ cts.	$ cts.	$ cts.	$ cts.	$ cts.	$ cts.	
				1738				1738	1st Half Paid	MAY 31 1962											72.4 reduced 2594
1	4 27			1870				1870	2nd HALF PAID	OCT 31 1962	9386		54.16		54.15						1537
				284				284	1st Half Paid	MAY 31 1962											61.38 reduced
2	4 8			4422				4422	2nd HALF PAID	OCT 31 1962	9387										
	4 181			8800				8800	1st Half Paid	MAY 31 1962	18494										70.4 reduced
3	4 245			8870				8870	2nd HALF PAID	OCT 31 1962											
4	4 250		8	264	08			272	PAID IN FULL	MAY 1 1962			2.72								9573
5				7664				7664	PAID IN FULL	MAY 1 1962	9441		76.64								
	4 216								1st Half Paid	MAY 31 1962	9388										15360 2528
6	4 12			426				426	2nd HALF PAID	OCT 31 1962	18495		2.13		2.13						2528
7	4 8			284				284	PAID IN FULL	MAY 1 1962	9441		2.84								9573
8		114		3160	104			3264	PAID IN FULL	MAY 25 1962	13560		38.64								
									1st Half Paid	MAY 31 1962	9387		37.20								15361 9588
9	4 210			7450				7450	2nd HALF PAID	OCT 31 1962	18496				37.25						
10		129		4254	118			4372	PAID IN FULL	MAY 1 1962	9441		43.72								9573
11	4			142	04			146	PAID IN FULL	MAY 1 1962	9441		1.46								
									1st Half Paid	MAY 31 1962	9389		20.93								15360 3528
12	4 118			4186				4186	2nd HALF PAID	OCT 31 1962	18498		20.93		20.93						
									PAID IN FULL	MAY 7 1962	8547		32.84								584
13	4 101			3584				3584													2586
14	4 13			462				462	PAID IN FULL	APR 23 1962	9603		4.62								
									1st Half Paid	MAY 31 1962	9390		1.77								15361 3528
15	4 10			354				354	2nd HALF PAID	OCT 31 1962	18499				1.77						
16																					9573
17	4 174			6174				6174	PAID IN FULL	APR 23 1962	9603		61.74								
									1st Half Paid	MAY 31 1962	9388		3.55								2528
18	4 20			710				710	2nd HALF PAID	OCT 31 1962	18500				3.55						9586
19	4 10			354				354	PAID IN FULL	APR 23 1962	9603		3.54								
20																					
	4 1374	4 1324		48942																	62.80 Reduced
		25	25	5278	234			57404					391.54		449.34						
	1374		1625	54190																	

Title Not Look-out

Supplemental Plat Dug-25-Zo-Wo-Bing Beach

Auditors Plat 3

Assessment Roll and Tax List of Real Property in the Town of Pike Bay

Cass County, Minnesota, for Taxes for the Year 1961.

* Indicate Type of Property: R-Residential, C-Commercial, I-Industrial, U-Utility, F-Farm, L-Lakeshore, T-Timber, M-Mineral

Form 5C—MILLS-DAVIDSON—MINNEAPOLIS

	IN WHOSE NAME ASSESSED	DESCRIPTION OF PROPERTY: Subdivision	Sec. or Lot	Town or Block	Rng.	Number of Acres of Land: Acres	Number of Acres of Land: 100ths	No. School District	Indicate Homestead Yes No	Agri. or Seas. Rec. Yes or No	* Indicate Type of Property	TRUE AND FULL VALUATIONS: LAND Exclusive of Structures and Improvements	BUILDINGS and Other Structures	MACHINERY Permanently Attached to Real Estate	TOTAL True and Full Value	ASSESSED VALUATIONS: RURAL: Homestead Up to $4,000 20%	RURAL: Over $4,000 and Non-Homestead 33⅓%	ALL OTHER: Timber Land Class 3a 20%	ALL OTHER: Homestead Up to $4,000 25%	ALL OTHER: Over $4,000 and Non-Homestead 40%	ALL OTHER: Machinery Permanently Attached to Real Estate 33⅓%	ALL OTHER: Seasonal and Recreational Cabins 33⅓%	TOTAL ASSESSED VALUE	Total Assessed Value as Equalized by the Board of Review	FINAL EQUALIZED VALUE
												Dollars	Dollars	Dollars	Dollars	Dollars	Dollars	Dollars	Dollars	Dollars	Dollars	Dollars	Dollars	Dollars	Dollars
		Marding-Jordan Add.																							
		~~Marding & Jordan Add. Acres~~																							
1	Edwin + Elsie B. Erickson	W 124.33' of S½ of	8	B				115	Yes	No	R			600 added by T.B.									W 275		
2	" " "	S½ of	9						Yes	No	R														
3	Russell P. + Shirley Smith	S 8' of E. 101' of	1																						
4	" " "	E. 101' of	2																						
5	" " "	N. 61.5' of E. 101' of	3																						
6																									
7																									
8																									
9																									
10																									
11																									
12																									
13																									
14																									
15																									
16																									
17																									
18																									
19																									
20																									

	SOLD FOR TAXES	VALUATIONS BY SCHOOL DISTRICTS AS EQUALIZED BY DEPARTMENT OF TAXATION: District No. 115 Rate 55.5 Mills	District No. Rate Mills	District No. Rate Mills	District No. Rate Mills	District No. Rate Mills	District No. Rate Mills	Tax Including State Homestead Mills	State Tax on Non-Homestead Mills	SPECIAL TAXES	SPECIAL TAXES	TOTAL TAXES
		Dollars	Dollars	Dollars	Dollars	Dollars	Dollars	$ cts.	$ cts.	$ cts.	$ cts.	$ cts.
1		W 275						97 58				97 58
2		W 10						3 54				3 54
3		W 2						70				70
4		W 173						61 38				61 38
5		W 2						70				70
6												
7												
8												
9												
10												
11												
12												
13												
14												
15												
16												
17												
18												
19												
20		W 285						101 12				101 12

	PAID	WHEN PAID: Month Day Year	Number of Receipt	March Settlement 1962	June Settlement 1962	Penalty	November Settlement 1962	Penalty	Collections to First Monday in January 1963	Penalty	Delinquent on First Monday in January 1963	Penalty	Total Delinquent Tax and Penalty	REMARKS
				$ cts.	$ cts.	$ cts.	$ cts.	$ cts.	$ cts.	$ cts.	$ cts.	$ cts.	$ cts.	
1	2x HALF PAID	AUG 2 1962	11564		80 56		50 56							97 93
	1x HALF PAID	MAY 3 1 1962	11263											25 73
2	2x HALF PAID	AUG 2 1962												
	1x HALF PAID	MAY 3 1 1962												
3	PAID IN FULL	JUL 1 1 1962	16301				70							70 added 19306
4	PAID IN FULL	JUL 1 1 1962					61 38							61 38 added "
5	PAID IN FULL	JUL 1 1 1962					70							70 added "
6														
7														
8														
9														
10														
11														
12														
13														
14														
15														
16														
17														
18														
19														
20					50 56		118 34							62-718 [illegible]

Supplemental Plat Pur-Pe-Ze-Me-Ning Beach

Auditors Plat # 3

Lot 16 of Lot 3 Lot 3-3

Assessment Roll and Tax List of Real Property in the Town of Pike Bay

* Indicate Type of Property: R-Residential, C-Commercial, I-Industrial, U-Utility, F-Farm, L-Lakeshore, T-Timber, M-Mineral

Form 54 — MILLER-DAVIS CO., MINNEAPOLIS

	In Whose Name Assessed	Description of Property (Subdivision or Plat of Subdivision)	Sec. or Lot	Town or Block	Rng.	Number of Acres or Land (Acres / 100ths)	No. School District	Indicate Homestead Yes or No	Agri. or Seas. Rec. Yes or No	Indicate Type of Prop. if *	True and Full Valuations: Land Exclusive of Structures and Improvements	Buildings and Other Structures	Machinery (Permanently Attached to Real Estate)	Total True and Full Value	Assessed Valuations: Rural: Homestead Up to $4,000 20%	Rural: Over $4,000 and Non-Homestead 33⅓%	Timber Land Class 3a 20%	All Other: Homestead Up to $4,000 25%	All Other: Over $4,000 and Non-Homestead 40%	Machinery Permanently Attached to Real Estate 33⅓%	Seasonal and Recreational Cabins 33⅓%	Total Assessed Value	Total Assessed Value as Equalized by the Board of Review	Final Equalized Value
		LOT 9 - SEC 10-146-31									Dollars	Dollars	Dollars	Dollars	Dollars	Dollars	Dollars	Dollars	Dollars	Dollars	Dollars	Dollars	Dollars	Dollars
1	Paul D. Smith		1	4		115		Yes	Yes	R														
2	" "		2					Yes	"	L														
3	Alfred H. & Alyce M. Kleinschmidt		3					No	"	C														
4	" " "		4					No	"	"														
5	" " "		5					No	"	"														
6	" " "		6					Yes	"	"														
7	" " "		7					No	"	L														
8																								
9																								
10	Alfred Alyce Kleinschmidt	Lo 3 of Lot 1																						
11																								
12																								
13																								
14																								
15																								
16																								
17																								
18																								
19																								
20																								

Cass County, Minnesota, for Taxes for the Year 1961.

	Sold for Taxes	Valuations by School Districts as Equalized by Department of Taxation: District No. / Rate ___ Mills	Dollars	Tax including State Homestead ___ Mills	State Tax on Non-Homestead 9.18 Mills	Special Taxes	Special Taxes	Total Taxes	Paid	When Paid (Month Day Year)	Number of Receipt	March Settlement 1962	June Settlement 1962	Penalty	November Settlement 1962	Penalty	Collections to First Monday in January 1963	Penalty	Delinquent on First Monday in January 1963	Total Delinquent Tax and Penalty	Remarks
												$ cts.	$ cts.	$ cts.	$ cts.	$ cts.	$ cts.	$ cts.	$ cts.	$ cts.	
1	SOLD FOR TAXES	15 / 475		~~3247~~ 532				~~3247~~ 599	PAID IN FULL	OCT 1 1962	17577				5 32	19			326 42	1959 $ 90.00 / 1960 3 [illegible] / 35906 / 78.94 / 311.06 / 373.29 / 9605	
2	SOLD FOR TAXES	920 / ~~920~~		3264 43 / 918				3264 43 / 918	1st HALF PAID	MAY 3 1962											
3		282		1006	258			1064	1st HALF PAID	MAY 3 1962											
4		202		716	184			735	1st HALF PAID	MAY 3 1962	11413										
5		148		702	180			720	1st HALF PAID	MAY 3 1962	11561		210 42		210 42						18364
6		450		1596				1596	2nd HALF PAID	OCT 1 1962											
7		36		128	32			131	1st HALF PAID	MAY 3 1962											
8																					
9																					
10																					
11																					
12																					
13																					
14																					
15																					
16																					
17																					
18																					
19																					
20		4 1385 / 218 / 2103		7461 6	654			7527 0					218 48		215 80				326 42		

Auditors Plat # 3

Supplemental Plat Burgess-Gorfle-Ming Beach

Jh Nova Pr

Ah Nung Pt.

Supplemental Plat Bug*E-Zo-We-Ning Beach

Assessment Roll and Tax List of Real Property in the Town of Pike Bay

* Indicate Type of Property: R-Residential, C-Commercial, I-Industrial, U-Utility, F-Farm, L-Lakeshore, T-Timber, M-Mineral

Form 5C — Miller-Davis Co., Minneapolis

	In Whose Name Assessed	Subdivision: SUPPLEMENTAL PLAT OF Bug-E-Zo-We-Ning Beach	Sec. or Lot	Town or Block	Rng.	Acres	100ths	No. School District	Indicate Homestead Yes or No	Agri. or Seas. Recr. Yes or No	* Indicate Type of Property	Land Exclusive of Structures and Improvements (Dollars)	Buildings and Other Structures (Dollars)	Machinery Permanently Attached to Real Estate (Dollars)	Total True and Full Value (Dollars)	Rural: Homestead Up to $4,000 20%	Rural: Over $4,000 and Non-Homestead 33⅓%	Timber Land Class 3e 20%	All Other: Homestead Up to $4,000 25%	All Other: Over $4,000 and Non-Homestead 40%	Machinery Permanently Attached to Real Estate 33⅓%	Seasonal and Recreational Cabins 33⅓%	Total Assessed Value	Total Assessed Value as Equalized by the Board of Review	Final Equalized Value
1	Kenneth L. & Eva L. Hudson		1	B				115	no	yes	L														
2	" " "		2						no	"	"														
3	Albert & Thelma Gesme		3						no	"	"														
4	" " "		4						no	"	R														
5	" " "		5						no	"	L														
6	Albert & Thelma Gesme		6						no	yes	"														
7	" " "		7						no	"	"														
8	" " "		8						no	"	"														
9	" " "		9						no	"	"														
10			10						no	"	"														
11	Albert & Thelma Gesme		11						no	yes	L														
12	" " "		12						no	"	"														
13	" " "		13						no	"	"														
14	" " "		14						no	"	"														
15	Kenneth L. & Eva L. Hudson		15						no	"	"														
16	" " "		16						no	"	"														
17																									
18																									
19																									
20																									

Cass County, Minnesota, for Taxes for the Year 1961.

	Sold for Taxes	District No. ... Rate ... Mills (Dollars)	District No. ... Rate ... Mills (Dollars)	District No. ... Rate ... Mills (Dollars)	District No. 115 Rate 34.8 / 32 Mills (Dollars)	District No. ... Rate ... Mills (Dollars)	District No. ... Rate ... Mills (Dollars)	Tax Including State Homestead ... Mills ($ cts.)	State Tax on Non-Homestead 91.2 Mills ($ cts.)	Special Taxes ($ cts.)	Special Taxes ($ cts.)	Total Taxes ($ cts.)		Paid	When Paid (Month Day Year)	Number of Receipt	March Settlement 1962	June Settlement 1962	Penalty	November Settlement 1962	Penalty	Collections to First Monday in January 1963	Penalty	Delinquent on First Monday in January 1963	Total Delinquent Tax and Penalty	Remarks	
1	SOLD FOR TAXES				12			396	10			406	1	PAID IN FULL	OCT 3 1962	18217				406						Abate #8898	25.50
2	SOLD FOR TAXES				12			396	10			406	2	PAID IN FULL	OCT 3 1962					406						Cancelled Penalty	"
3					12			396	10			406	3	PAID IN FULL	MAY 3 1962												25.11
4					125			4122	114			4236	4	PAID IN FULL	MAY 3 1962												"
5					12			396	10			406	5	PAID IN FULL	MAY 3 1962												"
6					12			396	10			406	6	PAID IN FULL	MAY 3 1962												"
7					12			396	10			406	7	PAID IN FULL	MAY 3 1962												"
8					12			396	10			406	8	PAID IN FULL	MAY 3 1962	8404		87 02									"
9					12			396	10			406	9	PAID IN FULL	MAY 3 1962												"
10					12			396	10			406	10	PAID IN FULL	MAY 3 1962												"
11					12			396	10			406	11	PAID IN FULL	MAY 3 1962												"
12					12			396	10			406	12	PAID IN FULL	MAY 3 1962												"
13					12			396	10			406	13	PAID IN FULL	MAY 3 1962												"
14					12			396	10			406	14	PAID IN FULL	MAY 3 1962												"
15	SOLD FOR TAXES				12			396	10			406	15	PAID IN FULL	OCT [illegible]	[illegible]				406						Abate #8898	25.50
16	SOLD FOR TAXES				12			396	10			406	16	PAID IN FULL	OCT 3 196[illegible]					406						Cancelled Pen.	"
17													17														
18													18														
19													19														
20													20														
					305			100 62	264			103 26						87 02		16 24							

Little Wolf Look-out

Auditors Plat # 3

Assessment Roll and Tax List of Real Property in the Town of Pike Bay

* Indicate Type of Property: R-Residential, C-Commercial, I-Industrial, U-Utility, F-Farm, L-Lakeshore, T-Timber, M-Mineral

Form 51 — Miller Davis Co. Minneapolis

In Whose Name Assessed	Description of Property: Subdivision	Sec. or Lot	Town or Block	Rng.	Number of Acres of Land: Acres	100ths	No. School District	Indicate Homesteads Yes or No	Agri or Non-Agri Yes or No	Indicate Type of Property*	True and Full Valuations: Land Exclusive of Structures and Improvements	Buildings and Other Structures	Machinery Permanently Attached to Real Estate	Total True and Full Value	Assessed Valuations: Rural: Homestead Up to $6,000 20%	Rural: Over $6,000 and Non-Homestead 33⅓%	All Other: Timber Land Class 3a 20%	All Other: Homestead Up to $4,000 25%	All Other: Over $4,000 and Non-Homestead 40%	All Other: Machinery Permanently Attached to Real Estate 33⅓%	Seasonal and Recreational Cabins 33⅓%	Total Assessed Value	Total Assessed Value as Roughed By the Board of Review	Final Equalized Value
											Dollars	Dollars	Dollars	Dollars	Dollars	Dollars	Dollars	Dollars	Dollars	Dollars	Dollars	Dollars	Dollars	Dollars
Kenneth L. & Eva L. Hudson	Supplemental Plat of Pike Bay-We-Ning Beach	1	C				115	yes	no	C														
" " "		2						no	yes	L														
" " "		3						no	"	"														
" " "		4						no	"	"														
Ruth Engel		5						no	"	R														
" "		6						no	yes	L														
" "		7						no	"	"														
" "		8						no	"	R														
Carl H. & Genevieve ~~Conte~~ Conte		9						yes	no	L														
" " "		10						yes	"	"														
" " "		11						yes	no	"														
" " "		12						yes	"	R														
" " "		13						yes	"	L														
Leonard G. & Naomi R. Strobel		14						no	yes	"														
Otto Nordberg		15						no	"	"														
" "		16						no	"	R														
		17																						
		18																						
		19																						
		20																						

Cass County, Minnesota, for Taxes for the Year 1961.

	Sold for Taxes	Valuations by School Districts as Equalized by Department of Taxation: District No. Rate Mills	District No. Rate Mills	District No. Rate Mills	District No. Rate Mills	Tax Including State Homestead Mills	State Tax on Non-Homestead 9.12 Mills	Special Taxes	Special Taxes	Total Taxes	Paid	When Paid: Month Day Year	Number of Receipt	March Settlement 1962	June Settlement 1962	Penalty	November Settlement 1962	Penalty	Collections to First Monday in January 1963	Penalty	Delinquent on First Monday in January 1963	Penalty	Total Delinquent Tax and Penalty	Remarks
		Dollars	Dollars	Dollars	Dollars	Dollars	$ cts.	$ cts.	$ cts.	$ cts.				$ cts.	$ cts.	$ cts.	$ cts.	$ cts.	$ cts.	$ cts.	$ cts.	$ cts.	$ cts.	
1	SOLD FOR TAXES	533				1891.0				1891.0	PAID IN FULL	OCT 5 1961					189.10							Vdal #8698
2	SOLD FOR TAXES			128		422.2	11.6			433.8	PAID IN FULL	OCT 1 1961	18217				43.38							Daniel A. Pen
3	SOLD FOR TAXES			128		422.2	11.6			433.8	PAID IN FULL	OCT 1 1961					43.38							
4	SOLD FOR TAXES			101		333.0	4.2			342.2	PAID IN FULL	OCT 1 1961					34.22							"
5				260		857.4	23.8			881.2	PAID IN FULL	MAY 1 1962												
6				12		39.6	1.0			40.6	PAID IN FULL	MAY 1 0 1962												
7				12		39.6	1.0			40.6	PAID IN FULL	MAY 1 0 1962	18757		10.74									
8				33		108.8	3.0			111.8	PAID IN FULL	0 1962												
9		8				28.4				28.4	2nd HALF PAID 1st HALF PAID	OCT 6 1960 MAY 3 1961												
10		8				28.4				28.4	2nd HALF PAID 1st HALF PAID	OCT 2 1960 MAY 3 1961	11450 14308		66.35		66.35							
11		8				28.4				28.4	1st HALF PAID 2nd HALF PAID	MAY 3 1961 OCT 2 1960												
12		342				1213.4				1213.4	1st HALF PAID 2nd HALF PAID	MAY 3 1961 OCT 2 1960												
13		8				28.4				28.4	1st HALF PAID	MAY 3 1961												
14				12		34.6	1.0			40.6	PAID IN FULL 1st HALF PAID 2nd HALF PAID	APR 2 5 1962 MAY 3 1961 OCT 2 1960	6873 11147 14908		4.06		20.31							
15				12		34.6	1.0			40.6	1st HALF PAID	MAY 3 1961	11527		2.03		17.28							
16				102		336.4	7.4			345.8														
17																								
18																								
19																								
20		1007		800	1007 800 1707	3218.0 2638.4 5856.4	22.6			5229.0					19.71		315.76							

Assessment Roll and Tax List of Real Property in the Town of Fish Bay, Cass County, Minnesota, for Taxes for the Year 1961.

Form 5C—MILLER-DAVIS CO., MINNEAPOLIS

* Indicate Type of Property: R-Residential, C-Commercial, I-Industrial, U-Utility, F-Farm, L-Lakeshore, T-Timber, M-Mineral

	In Whose Name Assessed	Description of Property: Subdivision	Sec. or Lot	Town or Block	Rng.	Number of Acres of Land: Acres	100ths	No. School District	Indicate Homestead Yes or No	Agri. or Rec. Res. Yes or No	* Indicate Type of Property	True and Full Valuations: Land Exclusive of Structures and Improvements	Buildings and Other Structures	Machinery Permanently Attached to Real Estate	Total True and Full Value	Assessed Valuations: Rural: Homestead Up to $4,000 20%	Rural: Over $1,000 and Non-Homestead 33⅓%	All Other: Timber Land Class 3a 20%	All Other: Homestead Up to $4,000 25%	All Other: Over $4,000 and Non-Homestead 40%	All Other: Machinery Permanently Attached to Real Estate 33⅓%	All Other: Seasonal and Recreational Cabins 33⅓%	Total Assessed Value	Total Assessed Value as Equalized by the Board of Review	Final Equalized Value	Remarks
												Dollars	Dollars	Dollars	Dollars	Dollars	Dollars	Dollars	Dollars	Dollars	Dollars	Dollars	Dollars	Dollars	Dollars	
1	Edna R. Johnson	SUPPLEMENTAL PLAT OF (Section Township) LESS E 50'of W 260' of N150'	1	D				115	Yes	no	R															95 75
2	" "	E. 50' of W. 260' of N150'	1						Yes	"	C															
3	" "		2						no	Yes	R															
4	" "		3						no	"	"															
5	" "		4						no	"	"															
6	Arthur P. & Dorothy L. Rogling		5						Yes	no	R															5362 7606
7	Randall L. & Donna J. Ries		6						no	Yes	L															9554
8	Otto & Mary Mae Nordberg		7						Yes	no	R															15534 3 9085
9																										
10																										
11																										
12																										
13																										
14																										
15																										
16																										
17																										
18																										
19																										
20																										

Valuations by School Districts as Equalized by Department of Taxation

	Sold for Taxes	District No. 115 Rate 55 Mills	District No. 115 Rate 6 Mills	District No. 115 Rate 52 Mills	District No. 115 Rate 52 Mills	District No. Rate Mills	District No. Rate Mills	Tax Including State Homestead Mills	State Tax on Non-Homestead 912 Mills	Special Taxes	Special Taxes	Total Taxes	Paid	When Paid (Month Day Year)	Number of Receipt	March Settlement 1962	June Settlement 1962	Penalty	November Settlement 1962	Penalty	Collections to First Monday in January 1963	Penalty	Delinquent on First Monday in January 1963	Penalty	Total Delinquent Tax and Penalty
		Dollars	Dollars	Dollars	Dollars	Dollars	Dollars	$ cts.	$ cts.	$ cts.	$ cts.	$ cts.				$ cts.	$ cts.	$ cts.	$ cts.	$ cts.	$ cts.	$ cts.	$ cts.	$ cts.	$ cts.
1		4675						23950				23950	2nd HALF PAID	OCT 30 1962			119 75		119 75						
2		4215						7628				7628	1st HALF PAID	OCT 30 1962	17944		38 14		38 14						15344
3				204				6728	186			6914	1st HALF PAID	OCT 30 1962	13940		34 57		34 57						
4				186				6134	170			6304	2nd HALF PAID	OCT 30 1962			31 52		31 52						
5				114				3760	104			3864	1st HALF PAID	OCT 30 1962			19 32		19 32						
6		4270						4580				4580	2nd Half Paid	MAY 23 1962	15148		47 90		47 90						5362
7				80				2638	74			2712	PAID IN FULL	MAY 7 1962	10110		27 12								9554
8		4276						4792				4792	2nd HALF PAID	OCT 30 1962	8543		48 96		48 96						15534 3
													1st HALF PAID	MAY 31 1962	11527										9085
9																									
10																									
11																									
12																									
13																									
14																									
15																									
16																									
17																									
18																									
19																									
20		7756		1430				50950																	
			594	584				19260	534			70744					367 28		340 16						
				2024				70210																	

Fish Bay
Supplemental Plat Book 2-20-46-King Beach
Little Rock Lake-Lot
Auditors Plat # 3

Assessment Roll and Tax List of Real Property in the Town of Pike Bay

* Indicate Type of Property: R-Residential, C-Commercial, I-Industrial, U-Utility, F-Farm, L-Lakeshore, T-Timber, M-Mineral

Form 30—1961 F.R. DAVIS CO., MINNEAPOLIS

Supplemental Plat Bug-E-Zo-We-Ning Beach

Pt Nwd Pt

	IN WHOSE NAME ASSESSED		DESCRIPTION OF PROPERTY: SUBDIVISION	Sec. or Lot	Town or Block	Rng.	Number of Acres of Land (Acres / 10ths)	No. School District	Indicate Homestead Yes or No	Agri. or Seas. Recr. Yes or No	Indicate Type of Property	TRUE AND FULL VALUATIONS: LAND Exclusive of Structures and Improvements (Dollars)	BUILDINGS and Other Structures (Dollars)	MACHINERY Permanently Attached to Real Estate (Dollars)	TOTAL True and Full Value (Dollars)	ASSESSED VALUATIONS: RURAL: Homestead Up to $4,000 20% (Dollars)	RURAL: Over $4,000 and Non-Homestead 33⅓% (Dollars)	ALL OTHER: Timber Land Class 3a 20% (Dollars)	ALL OTHER: Homestead Up to $4,000 25% (Dollars)	ALL OTHER: Over $4,000 and Non-Homestead 40% (Dollars)	ALL OTHER: Machinery Permanently Attached to Real Estate 33⅓% (Dollars)	ALL OTHER: Seasonal and Recreational Cabins 33⅓% (Dollars)	TOTAL ASSESSED VALUE (Dollars)	Total Assessed Value Equalized by the Board of Review (Dollars)	FINAL EQUALIZED VALUE (Dollars)
	Edna R. Hanson	1	SUPPLEMENTAL PLAT OF Bug-E-Zo-We-Ning Beach	1	E		115		no	yes	L														
	Otto & Mary Mae Rosenberg	2		2					no	"	"														
	" " " "	3		3					no	"	"														
	Lowell V. & Nola L. Lindberg	4		4					no	"	"														
	" " "	5		5					no	"	"														
	Anna M. Stellitter & James L. Sambrecht	6		6					no	yes	L														
	" " " "	7		7					no	"	"														
	" " " "	8		8					no	"	"														
	" " " "	9		9					no	"	"														
	" " " "	10		10					no	"	"														
	" " " "	11		11					no	yes	L														
	Henry & Caroline E. Hanson	12		12					yes	no	R		200	Garage on it									$166		
	" "	13		13					yes	"	L														
	Henry J. & Caroline E. Hanson	14		14					yes	"	"														
	Otto & Edna R. Hanson	15		15					no	yes	"														
	Edna R. Hanson	16		16					no	"	"														
		17																							
		18																							
		19																							
		20																							

Cass County, Minnesota, for Taxes for the Year 1961.

VALUATIONS BY SCHOOL DISTRICTS AS EQUALIZED BY DEPARTMENT OF TAXATION

	SOLD FOR TAXES	District No. 115 Rate 5.2 Mills (Dollars)	District No. 117 Rate 5.2 Mills (Dollars)	District No. ___ Rate ___ Mills (Dollars)	District No. ___ Rate ___ Mills (Dollars)	Tax including State Homestead 9.1 Mills ($ cts.)	State Tax on Non-Homestead 9.1 Mills ($ cts.)	SPECIAL TAXES ($ cts.)	SPECIAL TAXES ($ cts.)	TOTAL TAXES ($ cts.)	PAID	WHEN PAID (Month Day Year)	Number of Receipt	March Settlement 1962 ($ cts.)	June Settlement 1962 ($ cts.)	Penalty ($ cts.)	November Settlement 1962 ($ cts.)	Penalty ($ cts.)	Collections to First Monday in January 1963 ($ cts.)	Penalty ($ cts.)	Delinquent on First Monday in January 1963 ($ cts.)	Total Delinquent Tax and Penalty ($ cts.)	REMARKS
1			12			396	10			406	1st HALF PAID	OCT 3 1961	17940		203		203						9575
											2nd HALF PAID	OCT 3 1961	9340										
2			12			396	10			406	1st HALF PAID	MAY 3 1962	17947		203		203						9580
											2nd HALF PAID	OCT 30 1962	9527										
3			12			396	10			406	1st HALF PAID	MAY 3 1962	17949		203		203						
											2nd HALF PAID		11527										
4			12			396	10			406	PAID IN FULL	APR 23 1962	9407		406								9555
5			12			396	10			406	PAID IN FULL	APR 23 1962			406								
6			12			396	10			406	PAID IN FULL	MAY 31 1962											9356
7			12			396	10			406	PAID IN FULL	MAY 31 1962											
8			12			396	10			406	PAID IN FULL	MAY 31 1962	11539		243								
9			12			396	10			406	PAID IN FULL	MAY 31 1962											
10			12			396	10			406	PAID IN FULL	MAY 31 1962											
11			12			396	10			406	PAID IN FULL	MAY 31 1962											
12	$166					580				580	PAID IN FULL	MAY 10 1962											9604
13	$8					284				284	PAID IN FULL	MAY 10 1962	9755		645								
14	$8					284				284	PAID IN FULL	MAY 10 1962											
15			12			396	10			406	1st HALF PAID	MAY 31 1962	17945		406		406						9572
											2nd HALF PAID	MAY 31 1962	9340										
16			12			396	10			406	1st HALF PAID	OCT 3 1962											
17																							
18																							
19																							
20																							
		$332		$156	$332	6468				11786					1097.21		1015						
				15		5148	28																
				33		11606																	

Auditors Plat # 3

Title Not Lode-Code

Assessment Roll and Tax List of Real Property in the Town of Pike Bay

Form 54—MILLER-DAVIS-CO.-MINNEAPOLIS

* Indicate Type of Property: R-Residential, C-Commercial, I-Industrial, U-Utility, F-Farm, L-Lakeshore, T-Timber, M-Mineral

In Whose Name Assessed	Description of Property: Subdivision	Sec. or Lot	Town or Block	Rng.	Number of Acres of Land (Acres 100ths)	Sch. School District	Indicate Homestead Yes or No	Agri. Seas. Recr. Yes or No	* Indicate Type of Property	True and Full Valuations: Land Exclusive of Structures and Improvements	Buildings and Other Structures	Machinery Permanently Attached to Real Estate	Total True and Full Value	Assessed Valuations: Rural: Homestead Up to $4,000 20%	Rural: Over $4,000 and Non-Homestead 33⅓%	All Other: Timber Land Class 3a 20%	All Other: Homestead Up to $4,000 25%	All Other: Over $4,000 and Non-Homestead 40%	All Other: Machinery Permanently Attached to Real Estate 33⅓%	Seasonal and Recreational Cabins 33⅓%	Total Assessed Value	Total Assessed Value as Equalized by Department of Review	Final Equalized Value
					Acres 100ths					Dollars	Dollars	Dollars	Dollars	Dollars	Dollars	Dollars	Dollars	Dollars	Dollars	Dollars	Dollars	Dollars	Dollars
Martin Olson	SUPPLEMENTAL PLAT OF Bug-E-Zo-We-Ning Beach	1	7			115	no	yes	R														
~~Julius & Jessie A. Stephenson~~		2					no	"	L														
Melvin Colby		3					no	"	"														
John Mittelstaedt		4					no	"	"														
Richard A. & Anne M. Kingsley		5					no	"	"														
" " "		6					no	yes	L														
" " "		7					no	"	"														
" " "		8					no	"	"														
Donald & Muriel Cole		9					no	"	"														
" " "		10					no	"	"														
" " "		11					no	yes	L														
Gerald A. & Florence D. Zuller		12					no	"	R														
" " "		13					no	"	L														
" " "		14					no	"	R														
" " "		15					no	"	"														
" " "		16					yes	"	R		200 blk by T.B.									H 190			
" " "	TRACT IN SW¼ SW¼ 135'x400'	17					yes	"	L														
		18																					
		19																					
		20																					

Cass County, Minnesota, for Taxes for the Year 1961.

Sold for Taxes	Valuations by School Districts as Equalized by Department of Taxation: District No. 115 Rate 55 Mills	District No. 115 Rate 55 Mills	District No. 115 Rate 55 Mills	District No. 115 Rate 55 Mills	District No. ___ Rate ___ Mills	District No. ___ Rate ___ Mills	Tax including State Homestead 9½ Mills	State Tax on Non-Homestead 9½ Mills	Special Taxes	Special Taxes	Total Taxes		Paid	When Paid (Month Day Year)	Number of Receipt	March Settlement 1962	June Settlement 1962	Penalty	November Settlement 1962	Penalty	Collections to First Monday in January 1963	Penalty	Delinquent on First Monday in January 1963	Total Delinquent Tax and Penalty	Remarks
	Dollars	Dollars	Dollars	Dollars	Dollars	Dollars	$ cts.	$ cts.	$ cts.	$ cts.	$ cts.					$ cts.	$ cts.	$ cts.	$ cts.	$ cts.	$ cts.	$ cts.	$ cts.	$ cts.	
			72				2304	66			2440	1												2508	
			12				396	10			406	2	PAID IN FULL	MAY 17 1962	9078		406							9552	
			12				396	10			406	3	PAID IN FULL	APR 25 1962	6879		406							9553	
			12				396	10			406	4	PAID IN FULL	MAY 3 1962										9556	
			12				396	10			406	5	PAID IN FULL	MAY 3 1962											
			12				396	10			406	6	PAID IN FULL	MAY 3 1962	10111		203								
			12				396	10			406	7	PAID IN FULL	MAY 3 1962											
			12				396	10			406	8	PAID IN FULL	MAY 3 1962											
SOLD FOR TAXES			12				396	10			406	9											4 06		
SOLD FOR TAXES			12				396	10			406	10											4 06		
SOLD FOR TAXES			12				396	10			406	11											4 06		
			137				4518	124			4642	12	PAID IN FULL	MAY 3 1962										9574	
			17				560	16			576	13	PAID IN FULL	MAY 3 1962											
			107				3528	98			3626	14	PAID IN FULL	MAY 3 1962											
			176				5804	160			5964	15	PAID IN FULL	MAY 3 1962	10525		220 82								
	H 190						2742				2742	16	PAID IN FULL	MAY 3 1962											
	H 15						532				532	17	PAID IN FULL	MAY 3 1962											
												18													
												19													
												20													
	H 205			H 205			7274																		
			629	622			20944	564			28582						349 24						36 58		
				884			28018																		

Assessment Roll and Tax List of Real Property in the Town of Pike Bay, Cass County, Minnesota, for Taxes for the Year 1961.

Form 50 — MILLER-DAVIS CO., MINNEAPOLIS

* Indicate Type of Property: R-Residential, C-Commercial, I-Industrial, U-Utility, F-Farm, L-Lakeshore, T-Timber, M-Mineral

In Whose Name Assessed	Description of Property: Subdivision	Sec. or Lot	Town or Block	Rng.	Number of Acres of Land (Acres 100ths)	No. School District	Indicate Homestead Yes or No	Agri. Soil Reg. Yes or No	Indicate Type of Property	True and Full Valuations: Land Exclusive of Structures and Improvements	Buildings and Other Structures	Machinery Permanently Attached to Real Estate	Total True and Full Value	Assessed Valuations: Rural: Homestead Up to $4,000 20%	Over $4,000 and Non-Homestead 33⅓%	All Other: Timber Land Class 3a 20%	Homestead Up to $4,000 25%	Over $4,000 and Non-Homestead 40%	Machinery Permanently Attached to Real Estate 33⅓%	Seasonal and Recreational Cabins 33⅓%	Total Assessed Value	Total Assessed Value as Equalized by the Board of Review	Final Equalized Value
										Dollars	Dollars	Dollars	Dollars	Dollars	Dollars	Dollars	Dollars	Dollars	Dollars	Dollars	Dollars	Dollars	Dollars
Leon & Jeanette Zielow	Aud, Plat #3 SE¼ of SW¼ & PART OF SE¼ of SE¼ of SW¼ - SEC. 9-145-31	1	LESS HY.			115	yes	no	L														
Irvin Morris & Rev F. & Irene J. Schenk	E. 29.5 of	2					yes	"	R														
State of Minnesota (exch. to Oscar M. Eklund)		3					no	"	C														
Hjalmer Hansen		4					yes	"	R														
Lot. & Dora J. Schenk		5					yes	"	"														
Z. H. Peavy & Company		5					no	no	C														
Vernon L. & Helen E. Mickey		6					yes	"	"														
Gulet & Lynn Gothmann		7	LESS F. 50'				yes	"	R														
John H. & Minnie Caldwell	E. 50' of	7					no	"	"														
Z. H. Peavy & Company		8	LESS HY.				no	"	C														
Leif & Peavy & Company "		9					no	no	"														
Gulet & Lynn Gothman		10					no	"	R														
John H. & Jessie A. Von Ferssen	E½ of	11					yes	"	"														
Marlene J. Thomas	E. 75' of W½ of	11					yes	"	"														
Ray M. & Lynda M. Hawley	W. 25' of LOT 11 & E. 25' of	12					no	yes	"														
Howard K. & Florence C. Gillin	W. 25' of & LOT 10	12					yes	no	R														
" " "	W. 50' of E. 75' of	12					yes	"	"														
Roberts & Rumpf & Hannah Reinhart Riley & Mellard	E. 86' of W. 160' of	12					yes	"	"														
Roy & Orida Stai	W. 75' of W. 160' of	12					yes	"	"														
		20																					

Cass County, Minnesota, for Taxes for the Year 1961.

	Sold for Taxes	Valuations by School Districts as Equalized by Department of Taxation: District No. 115 Rate 55 Mills	District No. Rate Mills	District No. Rate Mills	District No. 115 Rate 55 Mills	District No. Rate Mills	District No. Rate Mills	Tax including State Homestead Mills	State Tax on Non-Homestead 9 Mills	Special Taxes	Special Taxes	Total Taxes		Paid	When Paid (Month Day Year)	Number of Receipt	March Settlement 1962	June Settlement 1962	Penalty	November Settlement 1962	Penalty	Collections to First Monday in January 1963	Penalty	Delinquent on First Monday in January 1963	Total Delinquent Tax and Penalty	Remarks
		Dollars	Dollars	Dollars	Dollars	Dollars	Dollars	$ cts.	$ cts.	$ cts.	$ cts.	$ cts.					$ cts.	$ cts.	$ cts.	$ cts.	$ cts.	$ cts.	$ cts.	$ cts.	$ cts.	
1		4 823						24200				24200	1	2nd HALF PAID 1st HALF PAID	OCT 17 1962 MAY 31 1962	12043 11557		146 00		146 00						15855 9578
2	1961 Tax Sale	4 83						2944				2944	2	PAID IN FULL	JUL 2 1962	14292				29 44	59					170278 7444
3	Now Sold for Taxes	108						3832	98			3930	3											39 30		
4		4 32						1136				1136	4	PAID IN FULL	MAR 13 1962	7645		11 36								9.72
5	SOLD FOR TAXES	4 123						4364				4364	5	PAID IN FULL	MAY 11 1962	11594		43 64								35.51
6		332						11790	302			12092	6	PAID IN FULL 2nd HALF PAID	MAY 31 1962 JUL 10 1962	11550 13925		120 92								9113
7		4 436						15470				15470	7	1st HALF PAID 2nd HALF PAID	MAY 28 1962 OCT 31 1962	11522 13412		77 35		77 35						15852 9576
8		4 171						6068				6068	8	1st HALF PAID	MAY 31 1962	11517		30 34		30 34				42 02		15350 6552 4547
9	SOLD FOR TAXES	116						4116	106			4222	9													Charged
10		18						638	16			654	10	PAID IN FULL	MAY 31 1962	11550		6 54								9123
11		18						638	16			654	11	PAID IN FULL	MAY 31 1962	11550		6 54								
12		32						1136	30			1166	12	PAID IN FULL	JAN 15 1962	1064	11 66									9587
13		4 180						6386				6386	13	2nd HALF PAID 1st HALF PAID	OCT 31 1962 MAY 31 1962	12909 11552		31 93		31 93						15856 9608
14		4 140						4968				4968	14	2nd HALF PAID 1st HALF PAID	OCT 31 1962 MAY 31 1962	12910 11553		24 84		24 84						15349 9601
15				96				3166	88			3254	15	1st HALF PAID	MAY 31 1962	11538		16 27						16 27	1790	15362 9328
16		4 70						2484				2484	16	Taxes Paid	OCT 25 1961	12047										15395 9400
17		4 13 ~~4 34~~	Abate #8772					462 ~~1548~~				462 ~~1548~~	17	Part Paid Balance Paid Part Paid	OCT 25 1961 MAY 25 1962	12047 13417		14 73		14 73						5.86 Abated
18		4 42						3264				3264	18	1st HALF PAID	MAY 31 1962	11529		16 32						16 32	1795	15352 9595
19	SOLD FOR TAXES	4 133						4918				4918	19											49 18		8541
20													20													8886 charged
		12321 6 24 2945		96	2321 220 3041			104490 3166 107656	656			108121					11 66	546 68		357 63				161 09		

Assessment Roll and Tax List of Real Property in the Town of Pike Bay

Form 5C—Miller Davis Co. Minneapolis

* Indicate Type of Property: R-Residential, C-Commercial, I-Industrial, U-Utility, F-Farm, L-Lakeshore, T-Timber, M-Mineral

	In Whose Name Assessed	Description of Property: Subdivision	Sec. or Lot	Town or Block	Rng.	Number of Acres of Land (Acres / Tenths)	No. School District	Indicate Homestead Yes or No	Agri. or Grass Land Yes or No	* Indicate Type of Property	True and Full Valuations: Land Exclusive of Structures and Improvements (Dollars)	Buildings and Other Structures (Dollars)	Machinery Permanently Attached to Real Estate (Dollars)	Total True and Full Value (Dollars)	Assessed Valuations: Rural: Homestead Up to $4,000 20% (Dollars)	Rural: Over $4,000 and Non-Homestead 33⅓% (Dollars)	All Other: Timber Land Class 3c 20% (Dollars)	All Other: Homestead Up to $4,000 25% (Dollars)	All Other: Over $4,000 and Non-Homestead 40% (Dollars)	All Other: Machinery Permanently Attached to Real Estate 33⅓% (Dollars)	All Other: Seasonal and Recreational Cabins 33⅓% (Dollars)	Total Assessed Value (Dollars)	Total Assessed Value as Equalized by the Board of Review (Dollars)	Final Equalized Value (Dollars)
1	Claudel Hill		13	E½ E½ & E½ E½ 12½ of W½			115	no	no	R														
2	Hilda Arndt	E½ & E 12½ of W½ of	13					yes	"	"														
3	Harry Hill		14					no	yes	"														
4	Claudel Hill		15					no	"	"														
5	Harry Hill		16					no	"	"														
6	Helma & Shirley K. McClure		17					yes	no	C														
7	Joe H. & Lorraine ~~Carlson~~ Culdes		18					yes	"	"														
8		LOTS	19	½ of 24 in blk 6 Cass Lake																				
9	Shirley K. McClure		25					yes	no	R														
10																								
11																								
12																								
13																								
14																								
15																								
16																								
17																								
18																								
19																								
20																								

Supplemental Plat Blue #3-26-Mc-Hill Beach

Auditors Plat #3

	Sold for Taxes	Valuations by School Districts as Equalized by Department of Taxation: District No. 112 Rate 55 Mills (Dollars)	District No. 115 Rate 55 Mills (Dollars)	District No. ___ Rate ___ Mills (Dollars)	District No. ___ Rate ___ Mills (Dollars)	District No. ___ Rate ___ Mills (Dollars)	Tax including State Homestead 9.12 Mills ($ cts.)	State Tax on Non-Homestead (Mills)	Special Taxes ($ cts.)	Special Taxes ($ cts.)	Total Taxes ($ cts.)
1		12					4 26	10			4 36
2		41 88					31 22				31 22
3			17				5 60	16			5 76
4	Sold for taxes		176				58 04	1 60			59 64
5	For 1955		11				3 62	10			3 72
6		41 85					30 16				30 16
7		41 213					95 58				95 58
8											
9		41 8					2 84				2 84
10											
11											
12											
13											
14											
15											
16											
17											
18											
19											
20		41 394	41 394				14 06				21 32
		12	284 + 36				67 26	196			
		4 62	6 12				21 132				

	Paid	When Paid (Month Day Year)	Number of Receipt	March Settlement 1962 ($ cts.)	June Settlement 1962 ($ cts.)	Penalty ($ cts.)	November Settlement 1962 ($ cts.)	Penalty ($ cts.)	Collections to First Monday in January 1963 ($ cts.)	Penalty ($ cts.)	Delinquent on First Monday in January 1963 ($ cts.)	Penalty ($ cts.)	Total Delinquent Tax and Penalty ($ cts.)	Remarks
1	Balance Paid 1st Half Paid	OCT 2 1 1962 MAY 3 1 1962	19338 10442		2 17		2 17							Balance Paid 9583
2	PAID IN FULL 2nd HALF PAID	MAY 3 1 1962 OCT 2 1 1962	11467		31 22									9583
3	1st HALF PAID	MAY 3 1 1962	19338		2 88		2 88							9583
4	2nd HALF PAID 1st HALF PAID	OCT 2 1 1962 MAY 3 1 1962	10442		29 82		29 82							1534 "
5	2nd HALF PAID 1st HALF PAID	OCT 2 1 1962 MAY 3 1 1962			1 86		1 86							"
6	2nd HALF PAID 1st HALF PAID	OCT 2 1 1962 MAY 3 1 1962	19410 11559		15 08		15 08							15354 9602
7	PAID IN FULL	MAY 2 1 1962	1327		95 58									9594
8	2nd HALF PAID	OCT 2 1 1962	19410											
9	1st HALF PAID	MAY 3 1 1962	11559		2 42		1 42							15354 9602
10														
11														
12														
13														
14														
15														
16														
17														
18														
19														
20					168 25		53 22							

Assessment Roll and Tax List of Real Property in the Town of Pike Bay, Cass County, Minnesota, for Taxes for the Year 1961.

Form 51. MILLS-DAVIS CO., MINNEAPOLIS

* Indicate Type of Property: R-Residential, C-Commercial, I-Industrial, U-Utility, F-Farm, L-Lakeshore, T-Timber, M-Mineral

	IN WHOSE NAME ASSESSED	DESCRIPTION OF PROPERTY: Little Wolf Lock-out SUBDIVISION ~~Govt Lot 7~~ & PART OF GOV'T LOT 6	Sec. or Lot	Town or Block	Rng.	Number of Acres of Land (Acres / 100ths)	No. School District	Indl-cate House-hold Use by Owner Yes No	Agri. or Resal. Use by Owner Yes No	Indi-cate Type of Pro-perty	TRUE AND FULL VALUATIONS: LAND Exclusive of Structures and Improvements	BUILDINGS and Other Structures	MACHINERY Permanently Attached to Real Estate	TOTAL True and Full Value	ASSESSED VALUATIONS: RURAL: Homestead Up to $4,000 20%	RURAL: Over $4,000 and Non-Homestead 33⅓%	ALL OTHER: Timber Land Class 3a 20%	ALL OTHER: Homestead Up to $4,000 25%	ALL OTHER: Over $4,000 and Non-Homestead 40%	ALL OTHER: MACHINERY Permanently Attached to Real Estate 33⅓%	ALL OTHER: Seasonal and Recreational Cabins 33⅓%	TOTAL ASSESSED VALUE	Total Assessed Value as Equalized by the Board of Review	FINAL EQUALIZED VALUE
											Dollars	Dollars	Dollars	Dollars	Dollars	Dollars	Dollars	Dollars	Dollars	Dollars	Dollars	Dollars	Dollars	Dollars
	Conrad Th. & Anna B. Olson		1		145-31	10	115	No	No	L														
2	" " " "		2			10		"	"	"														
3	" & Mrs " "		3			10		"	"	"														
4	" " " "		4			10		"	"	"														
5	" " " "		5			10		"	"	"														
6	Conrad Th. & Anna B. Olson		6			10		No	No	L														
7	" " " "		7			10		"	"	"														
8	Henry H. & Hall of Washington		8			10		"	"	"														
9	Jack R. & Alyce J. Gibson		9			10		"	"	"												4 10		
10	Jack R. & Alyce J. Gibson		10			10		"	"	"			300 Assessed Ag. T.8									4 610		
11	Louis L. Ford		11			10		No	No	L														
12	Frank C. & Berta Larson		12			10		"	"	"														
13	" " "		13			10		"	"	"														
14	" " "		14			10		"	"	"														
15	" " "		15			10		"	"	"														
16	" " "		16			10		No	No	L														
17	" " "		17			10		"	"	"														
18	George E. & Lois H. Bauer		18			10		"	"	"			200 Assessed Ag. T.8									83		
19	" " "		19			10		"	"	"														
20																								

VALUATIONS BY SCHOOL DISTRICTS AS EQUALIZED BY DEPARTMENT OF TAXATION

	District No. 115 Rate 54 Mills	District No. Rate Mills	District No. Rate Mills	District No. Rate Mills	District No. Rate Mills	District No. Rate Mills	Tax Including State Homestead Mills	State Tax on Non-Homestead 9.16 Mills	SPECIAL TAXES	SPECIAL TAXES	TOTAL TAXES	PAID	WHEN PAID (Month Day Year)	Number of Receipt	March Settlement 1962	June Settlement 1962	Penalty	November Settlement 1962	Penalty	Collections to First Monday in January 1963	Penalty	Delinquent on First Monday in January 1963	Penalty	Total Delinquent Tax and Penalty	REMARKS
	Dollars	Dollars	Dollars	Dollars	Dollars	Dollars	$ cts.	$ cts.	$ cts.	$ cts.	$ cts.				$ cts.	$ cts.	$ cts.	$ cts.	$ cts.	$ cts.	$ cts.	$ cts.	$ cts.	$ cts.	
1	16						568	14			582	1	2nd Half Paid OCT 5 1962 / 1st HALF PAID APR 19 1962												9572
2	20						710	18			728	2	2nd Half Paid OCT 5 1962 / 1st HALF PAID APR 19 1962												
3	20						710	18			728	3	2nd Half Paid OCT 5 1962 / 1st HALF PAID APR 19 1962												15359
4	20						710	18			728	4	2nd Half Paid OCT 5 1962 / 1st HALF PAID APR 19 1962	17441 / 16736		24 75		24 75							
5	20						710	18			728	5	2nd Half Paid OCT 5 1962 / 1st HALF PAID APR 19 1962												
6	20						710	18			728	6	2nd Half Paid OCT 5 1962 / 1st HALF PAID APR 19 1962												
7	20						710	18			728	7	2nd Half Paid OCT 5 1962 / 1st HALF PAID APR 19 1962												
8	20						710	18			728	8	PAID IN FULL MAY 7 1962 / 2nd HALF PAID SEP 1962	18565		7 28									9763
9	4 10						354				354	9	PAID IN FULL MAY 7 1962 / 2nd HALF PAID SEP 1962	16739 / 3567		10 98		109 98							9590
10	4 610						21642				21642	10	PAID IN FULL MAY 7 1962												
11	16						568	14			582	11	PAID IN FULL MAY 31 1962	11572		582									9591
12	16						568	14			582	12	PAID IN FULL MAY 2 1962												9148
13	16						568	14			582	13	PAID IN FULL MAY 2 1962												
14	16						568	14			582	14	PAID IN FULL MAY 25 1962	14143				34 92	52						
15	16						568	14			582	15	PAID IN FULL MAY 25 1962												
16	16						568	14			582	16	PAID IN FULL MAY 21 1962												
17	16						568	14			582	17	PAID IN FULL MAY 21 1962												
18	83						2944	76			3020	18	2nd Half Paid OCT 1 5 1962 / 1st HALF PAID APR 23 1962	15489 / 3605		18 10		15 16							
19	16						568	14			582	19	2nd Half Paid OCT 1 3 1962 / 1st HALF PAID APR 21 1962			6 91		2 91							
20												20													
	4 620																								
	342						35022	328			35350					165 34		182 66							
	981																								

Assessment Roll and Tax List of Real Property in the Town of Pike Bay, Cass County, Minnesota, for Taxes for the Year 1961.

* Indicate Type of Property: R-Residential, C-Commercial, I-Industrial, U-Utility, F-Farm, L-Lakeshore, T-Timber, M-Mineral

Form 34 MILLER-DAVIS CO., MINNEAPOLIS

	IN WHOSE NAME ASSESSED	DESCRIPTION OF PROPERTY: SUBDIVISION	Sec. or Lot	Town or Block	Rge.	Number of Acres of Land: Acres	Hundr.	No. School District	Individual Homestead Yes or No	Agricultural Homestead Yes or No	* Individual Type of Property	TRUE AND FULL VALUATIONS: LAND Exclusive of Structures and Improvements	BUILDINGS and Other Structures	MACHINERY Permanently Attached to Real Estate	TOTAL True and Full Value	ASSESSED VALUATIONS: RURAL: Homestead Up to $4,000 20%	RURAL: Over $4,000 and Non-Homestead 33⅓%	ALL OTHER: Timber Land Class 3a 20%	ALL OTHER: Homestead Up to $4,000 25%	ALL OTHER: Over $4,000 and Non-Homestead 40%	ALL OTHER: MACHINERY Permanently Attached to Real Estate 33⅓%	ALL OTHER: Seasonal and Recreational Cabins 33⅓%	TOTAL ASSESSED VALUE	Total Assessed Value as Equalized by the Board of Review	FINAL EQUALIZED VALUE
						Acres	Hundr.					Dollars	Dollars	Dollars	Dollars	Dollars	Dollars	Dollars	Dollars	Dollars	Dollars	Dollars	Dollars	Dollars	Dollars
1		See next page for new plat																							
2																									
3																									
4																									
5																									
6																									
7																									
8																									
9																									
10		Total Acreage				9467.97																			
11																									
12																									
13																									
14																									
15																									
16																									
17																									
18																									
19																									
20																									

	SOLD FOR TAXES	VALUATIONS BY SCHOOL DISTRICTS AS EQUALIZED BY DEPARTMENT OF TAXATION: District No. Rate Mills	District No. Rate Mills	District No. Rate Mills	District No. Rate Mills	District No. Rate Mills	District No. Rate Mills	Tax including State Homestead Mills	State Tax on Non-Homestead 4.16 Mills	SPECIAL TAXES	SPECIAL TAXES	TOTAL TAXES	PAID	WHEN PAID	Number of Receipt	March Settlement 1962	June Settlement 1962	Penalty	November Settlement 1962	Penalty	Collections to First Monday in January 1963	Penalty	Delinquent on First Monday in January 1963	Total Delinquent Tax and Penalty	REMARKS
		Dollars	Dollars	Dollars	Dollars	Dollars	Dollars	$ cts.	$ cts.	$ cts.	$ cts.	$ cts.		Month Day Year		$ cts.	$ cts.	$ cts.	$ cts.	$ cts.	$ cts.	$ cts.	$ cts.	$ cts.	
1																									
2																									
3																									
4																									
5																									
6	H.	13,178	15864 =	29,042																					
7	N.H.	6259	21,284 =	28,043																					
8		19,937	37,148 =	57,085				255.18																	
9																									
10																									
11																									
12					a.	12,251.50																			
13					Na.	7,073.84																			
14						19,325.34						19,580.52													
15																									
16																									
17																									
18																									
19																									
20																									

Ah Nowa Pr

Little Wolf Look-out

Supplemented Plat Bu-25-26-Re-Fing Beach

Auditors Plat #3

Assessment Roll and Tax List of Real Property in the Towns Pike Bay of , Cass County, Minnesota, for Taxes for the Year 1961.

* Indicate Type of Property: R-Residential, C-Commercial, I-Industrial, U-Utility, F-Farm, L-Lakeshore, T-Timber, M-Mineral

Form 5C—Williams Co., Minneapolis

	IN WHOSE NAME ASSESSED	DESCRIPTION OF PROPERTY: SUBDIVISION	Sec. or Lot	Town or Block	Rng.	Number of Acres of Land (Acres 100ths)	No. School District	Indicate Homestead Yes No	Agri. or Seas. Herp. Yes No	* Indicate Type of Property	TRUE AND FULL VALUATIONS: LAND Exclusive of Structures and Improvements	BUILDINGS and Other Structures	MACHINERY Permanently Attached to Real Estate	TOTAL True and Full Value	ASSESSED VALUATIONS: RURAL: Homestead Up to $4,000 20%	RURAL: Over $4,000 and Non-Homestead 33⅓%	RURAL: Timber Land Class 3e 20%	ALL OTHER: Homestead Up to $4,000 25%	ALL OTHER: Over $4,000 and Non-Homestead 40%	ALL OTHER: MACHINERY Permanently Attached to Real Estate 33⅓%	ALL OTHER: Seasonal and Recreational Cabins 33⅓%	TOTAL ASSESSED VALUE	Total Assessed Value as Equalized by the Board of Review	FINAL EQUALIZED VALUE
											Dollars	Dollars	Dollars	Dollars	Dollars	Dollars	Dollars	Dollars	Dollars	Dollars	Dollars	Dollars	Dollars	Dollars
		Highland Park Subdivision																						
		1.48 acres of 8.9 acres in SE corner of NE Sec 10-145-27																						
1	Marcella Bergeron		1				15																	
2	Ida J. Eck Jacobs		2																					
3	" "		3																					
4	" "		4																					
5																								
6																								
7																								
8																								
9																								
10																								
11																								
12																								
13																								
14																								
15																								
16																								
17																								
18																								
19																								
20																								

	SOLD FOR TAXES	VALUATIONS BY SCHOOL DISTRICTS AS EQUALIZED BY DEPARTMENT OF TAXATION: District No. ___ Rate ___ Mills	District No. ___ Rate ___ Mills	District No. ___ Rate ___ Mills	District No. ___ Rate ___ Mills	District No. ___ Rate ___ Mills	District No. ___ Rate ___ Mills	Tax including State Homestead ___ Mills	State Tax on Non-Homestead ___ Mills	SPECIAL TAXES	SPECIAL TAXES	TOTAL TAXES	PAID	WHEN PAID	Number of Receipt	March Settlement 1962	June Settlement 1962	Penalty	November Settlement 1962	Penalty	Collections to First Monday in January 1963	Penalty	Delinquent on First Monday in January 1963	Total Delinquent Tax and Penalty	REMARKS
		Dollars	Dollars	Dollars	Dollars	Dollars	Dollars	$ cts.	$ cts.	$ cts.	$ cts.	$ cts.		Month Day Year		$ cts.	$ cts.	$ cts.	$ cts.	$ cts.	$ cts.	$ cts.	$ cts.	$ cts.	
1													1												
2													2												
3													3												
4													4												
5													5												
6													6												
7													7												
8													8												
9													9												
10													10												
11													11												
12													12												
13													13												
14													14												
15													15												
16													16												
17													17												
18													18												
19													19												
20													20												