ASSESSMENT & TAX LIST - 1960

Pike Bay

Form 1

DIRECTIONS TO ASSESSOR

OFFICE OF COUNTY AUDITOR,

.... County, Minn., ... 1960.

To .... *Assessor of the* .... *of* ....

The real and personal property assessment books for .... *of* .... *for the year 1960, are hereby delivered to you. The list of real estate contains all descriptions subject to taxation, so far as the same have come to my knowledge from any source, and you are directed to assess all property and make a return thereof as required by the laws of the State of Minnesota prescribing the duties of the assessor. A form of the return to be signed by you is appended in this book.*

...................., *County Auditor*

Extracts from Laws Relating to the Listing of Personal Property

Section Numbers refer to Minnesota Statutes

Sec. 272.01. PROPERTY SUBJECT TO TAXATION. All real and personal property in this state, and all personal property of persons residing therein, * * * is taxable, except such as is by law exempt from taxation.

WHEN LISTED AND ASSESSED

Sec. 273.01 * * * Personal Property shall be listed and assessed annually with reference to its value on May 1, and if acquired on that day, shall be listed by or for the persons acquiring it.

Sec. 273.22. By whom listed. Personal Property shall be listed in the manner following:

1. Every person of full age and sound mind, being a resident of this state, shall list all of his *** personal property.

2. He shall also list separately, and in the name of his principal, all moneys and other personal property invested, loaned, or otherwise controlled by him as agent or attorney, ***.

3. The property of a minor, child or insane person shall be listed by his guardian, or by the person having such property in charge.

4. The property of a person for whose benefit it is held in trust, by the trustee; of the estate of a deceased person, by the executor or administrator.

5. The property of a corporation whose assets are in the hands of a receiver, by such receiver.

6. The property of a body politic or corporate, by the proper agent or officer thereof.

7. The property of a firm or company, by a partner or agent thereof.

8. The property of manufacturers and others in the hands of an agent, by such agent in the name of his principal, as merchandise.

Sec. 273.26 Where listed. Except as otherwise in this chapter provided, personal property shall be listed and assessed in the county, town, or district where owner, agent or trustee resides.

Sec. 273.27. Certain personal property: where listed. All household goods and furniture, including clocks, musical instruments, sewing machines, wearing apparel of members of the family, and all personal property used by the owner for personal and domestic purposes, or for the furnishing or equipment of the family residence, shall be listed and assessed in the district where the same is usually kept.

Sec. 273.29. Merchants and manufacturers. The personal property pertaining to the business of a merchant or of a manufacturer shall be listed in the town or district where his business is carried on ***.

Sec. 273.30. Farm property of non-resident. When the owner of livestock or other personal property connected with a farm does not reside thereon, the same shall be listed and assessed in the town or district, where the farm is situated. If the farm is situated in several towns or districts, it shall be listed and assessed in the town or district in which the principal place of business of such farm is located.

Sec. 273.32. Elevators, etc. on railroad. All elevators and warehouses, with the machinery and fixtures therein, situated upon the land of any railroad company which are not in good faith owned, operated and exclusively controlled by such company, shall be listed and assessed as personal property in the town or district where situated.

Sec. 273.33. Pipeline Companies. Subdivision 1. Personal property of *** pipeline companies engaged in the business of transporting natural gas, gasoline, or other petroleum products *** shall be listed and assessed in the county, town, or district where the same is usually kept.

Subdivision 2. The personal property, consisting of the pipeline system of mains, pipes and equipment attached thereto, of pipeline companies and others engaged in the operations or business of transporting natural gas, gasoline or other petroleum products by pipelines, shall be listed with and assessed by the Commissioner of Taxation. This subdivision shall not apply to the assessment of the products transported through the pipelines nor to the lines of local commercial gas companies engaged primarily in the business of distributing gas to consumers at retail nor to pipelines used by the owner thereof to supply natural gas or other petroleum products exclusively for such owner's own consumption and not for resale to others. On or before the fifteenth day of November, the commissioner shall certify to the auditor of each county, the amount of such personal property assessment against each company in each district in which such property is located.

Sec. 273.35. Gas and Water Companies. The personal property of gas and water companies shall be listed and assessed in the town or district where located, without regard to where the principal or other place of business of the company may be located.

Sec. 273.36. Electric Light and Power Companies to be assessed where property is located. Personal property of electric light and power companies having a fixed situs in any city, village, or borough in this state shall be listed and assessed where situated, without regard to where the principal or other place of business of the company is located.

Sec. 273.37. Electric Light and Power Companies and others supplying electric power; place of listing and assessment of personal property with situs outside corporate limits of Villages, Cities, and Boroughs. Subdivision 1. Personal property of electric light and power companies, and other individuals and partnerships supplying electric light and power, having a fixed situs outside of the corporate limits of villages, cities, and boroughs shall be listed and assessed in the district where situated, except as otherwise provided.

Subdivision 2. All transmission and distribution lines, and equipment attached thereto, having a fixed situs outside the corporate limits of villages, cities and boroughs, except distribution lines taxed as provided in Section 273.40 and 273.41, shall be listed with and assessed by the Commissioner of Taxation in the county where situated. The commissioner shall assess such property at the percentage of true and full value fixed by law; and, on or before the fifteenth day of November, shall certify to the auditor of each county in which such property is located the amount of the assessment made against each company and person owning such property.

Sec. 273.23. Merchants; Consignees. Every merchant required to list his property shall state also the value of his property pertaining to his business as a merchant. No consignee shall be required to list for taxation any property the product of this state, nor the value of any property consigned to him from any other place for the sole purpose of being stored or forwarded, if he has no interest in such property, and derives no profit from its sale.

Sec. 273.24. Manufacturers. Every manufacturer required to list his property shall state also the value of all articles purchased, received, or otherwise held for the purpose of being used, in whole or in part, in any process of manufacturing, combining, rectifying or refining. Every manufacturer and person owning a manufacturing establishment of any kind shall list, as part of his manufacturer's stock, the value of all engines, machinery, tools, and implements used or designed to be used in any such process, except such fixtures as have been considered real property.

Sec. 273.44. Estates of decedents. The personal property of the estate of a deceased person shall be listed and assessed at the place of listing at the time of his death.

Sec. 273.45. Persons under Guardianship. The personal property of a minor under guardianship shall be listed and assessed where the guardian resides and of every other person under guardianship, where the ward resides.

Sec. 273.46. Assignees and receivers. Personal property in the hands of an assignee or receiver shall be listed and assessed at the place of listing before his appointment.

Sec. 273.47. Property moved between May and July. The owner of personal property removing from one county, town, or district to another between May 1 and July 1, shall be assessed in either in which he is first called upon by the assessor. A person moving into this state from another state between said dates shall list the property owned by him on May 1 of such year in the county, town, or district in which he resides, unless he shall make it appear to the assessor that he is held for tax of the current year on the property in another state.

Sec. 273.48. Where listed in case of doubt. In case of doubt as to the proper place of listing personal property or where it cannot be listed as in this chapter provided, if between places in the same county, the place for listing and assessing shall be determined by the county board of equalization; and if between different counties, or places in different counties, by the Commissioner of Taxation ***.

Sec. 273.25. Lists to be verified. Every person required to list property for taxation shall make out and deliver to the assessor upon blanks furnished by him, a verified statement of all personal property owned by him on May 1 of the current year. He shall also make separate statements in like manner of all personal property in his possession or under his control which *** he is required to list for taxation as agent or attorney, guardian, parent, trustee, executor, administrator, receiver, accounting officer, partner, factor, or in any other capacity ***.

Sec. 273.65. Examination under oath. Whenever the assessor shall be of the opinion that the person listing property for himself, or for any other person, company, or corporation, has not made a full, fair, and complete list thereof, he may examine such person under oath in regard to the amount of the property he is required to list; and, if such person shall refuse to make full discovery under oath, the assessor may list the property of such person or his principal according to his best judgment and information.

Section 273.68. Failure to obtain list. In case of failure to obtain a statement of personal property, the assessor shall ascertain the amount of value of such property, and assess the same at such amount as he believes to be the true value thereof. When requested, he shall sign and deliver to the person assessed a copy of the statement showing the valuation of the property so listed.

Sec. 273.20. Assessor may enter dwellings, etc. Any officer authorized by law to assess property for taxation may, when necessary to the proper performance of his duties, enter any dwelling, house, building, or structure, and view the same and the property therein.

Sec. 620.05. False statement regarding taxes. Every person who, in making any statement, oral or written, which is required or authorized by law to be made as a basis of imposing or reducing any tax or assessment, who shall wilfully make any statement as to any material matter which he knows to be false, shall be guilty of a gross misdemeanor.

Sec. 273.13. Classification of property—Subdivision 1. How classified. All real and personal property subject to a general property tax and not subject to any gross earnings or other lieu tax is hereby classified for purpose of taxation as provided by this section.

Subdivision 2. Class 1. Iron ore whether mined or unmined shall constitute Class one and shall be valued and assessed at fifty (50) per cent of its true and full value. ***

Class 1a. All direct products of the blast and open hearth furnaces that are utilized in the form produced and are not further processed, shall constitute class 1a and shall be valued and assessed at 15 per cent of the full and true value thereof.

Subdivision 3. Class 2. All household goods and furniture, including clocks, musical instruments, sewing machines, wearing apparel of members of the family and all personal property actually used by the owner for personal and domestic purposes, or for the furnishing or equipment of the family residence, shall constitute class two and shall be valued and assessed at 25 per cent of the full and true value thereof. * * *

Subdivision 4. Class 3. All agricultural products, except as provided by class three "a" and class three "d", stocks of merchandise of all sorts together with the furniture and fixtures used therewith, manufacturers' materials and manufactured articles, all tools, implements and machinery, whether fixtures or otherwise, except as provided by class three "d", * * * and all buildings and structures assessed as personal property and situated upon land of the State of Minnesota or the United States Government which is rural in character and devoted or adaptable to rural but not necessarily agricultural use shall constitute class three and shall be valued and assessed at 33⅓ per cent of the full and true value thereof.

Subdivision 5. Class 3a. All agricultural products in the hands of the producer shall constitute class three "a" and shall be valued and assessed at 10 per cent of full and true value thereof. Provided, however, that grain in the hands of the producer shall be exempt from taxation. * * *

Subdivision 8. Class 3d. Livestock, poultry, all horses, mules and asses used exclusively for agricultural purposes, all agricultural tools, implements, and machinery used by the owner in any agricultural pursuit shall constitute class three "d" and shall be valued and assessed at 20 per cent of the full and true value thereof.

Subdivision 9. Class 4. All property not included in the preceding classes shall constitute class four and shall be valued and assessed at forty (40) per cent of the full and true value thereof.

Minnesota Statutes, Section 270.07. The commissioner of taxation shall prescribe the form of all blanks and books required under this chapter . . .

Minnesota Statutes, Section 273.03. The county auditor shall annually provide the necessary assessment books and blanks at the expense of the county, for and to correspond with each assessment district. He shall make out, in the real property assessment book, complete lists of all lands or lots subject to taxation, showing the names of the owners, if to him known; and, if unknown, so stated opposite each tract or lot, the number of acres, and the lots or parts of lots or blocks included in each description of property.***

Minnesota Statutes, Section 273.04. The assessors and at least one member of each local board of review shall meet at the office of the county auditor on a day to be fixed by the commissioner of taxation for the purpose of receiving instructions as to their duties under the laws of the state. Each assessor attending such meetings shall receive as compensation for such service the sum of $7.50 per day for each day necessarily consumed in attending such meeting, and mileage at the rate of seven cents per mile, and each board of review member the sum of $6.00 per day and mileage at the rate of five cents per mile for each mile necessarily traveled in going from his home to and returning from the county seat, to be computed by the usually traveled route, and paid out of the county treasury upon the warrant of the county auditor.

The forms in this book are prescribed for the 1960 assessment by JOSEPH M. ROBERTSON, Commissioner of Taxation

Wolf Lookout | Auditor's Plat #8 | Supplemental Plat of Harding Johndahl Add'n, Rue & Zo Ha Ring Beach | Reel Estate

INDEX TO SECTIONS

SECTION	PAGE
Sec. 1	
" 2	
" 3	
" 4	
" 5	
" 6	
" 7	
" 8	
" 9	
" 10	
" 11	
" 12	
" 13	
" 14	
" 15	
" 16	
" 17	
" 18	
" 19	
" 20	
" 21	
" 22	
" 23	
" 24	
" 25	
" 26	
" 27	
" 28	
" 29	
" 30	
" 31	
" 32	
" 33	
" 34	
" 35	
" 36	

For Convenience of Auditor in Showing Boundaries of School Districts

Township No. 145 *Range No.* 31 *Mer. P. M.*

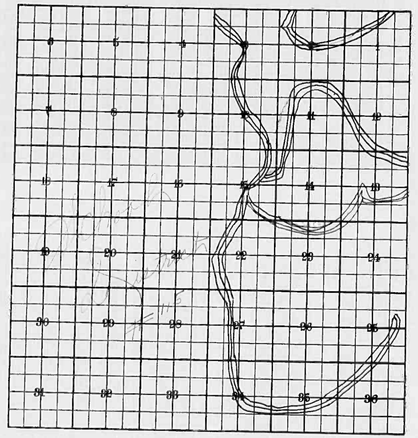

Returns Showing Grain Received in or Handled by Elevators, Warehouses and Mills in the ..... of ..... in the County of ..... for the Year Ending May 1, 1960.

MILLER-DAVIS CO., MINNEAPOLIS

NAMES OF OWNERS	ADDRESS	Bushels of Wheat	Bushels of Soy Beans	Bushels of Flax	Total No. of Bushels of Wheat, Soy Beans and Flax	★ Tax of ½ Mill per Bushel Dollars	Cts.	Bushels of Corn	Bushels of Barley	Bushels of Rye	Bushels of Oats	Bushels of Buckwheat	Bushels of all Other Grains	Total No. Bushels Corn, Barley, Rye, Oats, Buckwheat and All Other Grains	★ Tax of ½ Mill Per Bushel Dollars	Cts.	★ Total Tax Dollars	Cts.	REMARKS

Note ★ Assessors will not fill these Columns

Supplemental Plat of Section 2 So. Me Nine Beach

Auditor's Plat #3 Wolf Lookout

Reading Johnson Aitkin Co.

SUMMARY OF TAX COLLECTION

Original Levy	$	
Additions	$	
		$
Abatements		$
		$

COLLECTIONS

March Settlement	$ 2,009.43	
June Settlement	$ 10,027.92	
November Settlement	$ 7,839.18	
January Settlement	$ 420.64	$
		$
Over Collected	$	
Under Collected	$	
Delinquent	$	$
Total		$

Reading Journal Editor Supplemental Plat of Auditor's Plat #3 Wolf Lookout

TABULAR SCHEDULE OF VALUATIONS, RATES AND TAXES

LEVIED IN THE Town OF Pike Bay

COUNTY OF CASS, STATE OF MINNESOTA

School District No.	Agricultural Lands Dollars	Non-Agricultural Lands Dollars	Personal Property Dollars	Total Value of all Property except Money and Credits Dollars	Rate of State Tax Total Rate of State Tax Mills	Rate of County Taxes: Rev. Mills	R. & B. Mills	Welfare Mills	Bonds and Int. Mills	Civil Def. Mills	Total Rate of County Tax Mills	Rate of Town Taxes: Rev. Mills	R. & B. Mills	Drag Tax Mills	State Loan Mills	Mills	Mills	Mills	Mills	Total Rate of Town Tax Mills	Rate of School Taxes: Local 1 Mill Mills	Special Mills	State Loan Mills	Deficiency Mills	Tuition Mills	Transportation Mills	C.O. Mills	Bd. Bldg. Mills	Total Rate of Sch'l Tax Mills	Total Rate of all Taxes Mills
115	36,332	18,241	4529	1444,778	H. 6.84	33.3	20.	58.04		5.63	2.23	121.7	2.08	1.73		.7				4.51	1 Mill	25.		93.			40.	15.	7.	180.	313.05
			22 85676																			50.		93.			40.	15.	7.	205.	338.05
					N.H. 7.01																										
					13.85																										

Co. Nurse .2.
Rd & B Bldg .5
Agric Assn .5

Civil Def. .5

Personal Corp. excluding State rate 2 — 306.21
7% — 331.21

Assessed Value	Rural	All Other	Personal Property	Total
Homestead	18,660	8580		27,240
Non-Homestead	25,975	1358	90,205	117,538
Total	44,635	9938	90,205	1444,778

C-2 9736
Other 80,469

TAXES LEVIED

LOCAL 1 MILL AND SPECIAL SCHOOL TAXES BY DISTRICTS

Local 1 Mill	Special	State Loan	Def.	C.O.	Bd.	Pera	Total School Taxes
	102155		3800 07	163444	6124	286 03	7354 97
	51955		9664 27	41566 68	1558 76	727 42	21302 99
	62177		13464 34	57911 12	2177 67	1013 45	28,657 96

Co. Nurse	28956
Rd & Bldg.	28956
Agric Assn.	7239
	17,619 30

ALL OTHER TAXES

FUNDS	Rate	Amounts
State —Non-Homestead,		756 47
State —Homestead,		923 85
County Revenue,		482 04
County Road and Bridge,		2895 54
County Welfare,		8402 81
Bonds and Interest		
F.E.R.A.		815 10
Civil Defense		3330
Town Revenue,		301 14
Town Road and Bridge,		3506 46
Town Drag,		
Town State Loan,		
Fire		101 34
		652 94
School Local 1 Mill,		
School Special,		6217 37
School State Loan,		
Deficiency		13,464 35
Tuition		
Transportation		
F.O.		5791 12
Rd & Bdg		2177 67
Pera		1013 45
		28,657 96
		48609 52

Total Levy, $ 48,609 52

Total Taxes Real Estate 17,731 40
Pers. Prop. 30,878 12
Total 48,609 52

Total Number of Acres 936.578

State of Minnesota, } ss.
COUNTY OF CASS

I, L. C. Peterson, Auditor of said County and State aforesaid, do hereby certify that the foregoing is a true and correct Schedule, showing the valuation of all the taxable property, in the Town of Pike Bay in said County, the several rates of Taxation and Totals of the several Tax Funds levied thereon for the year A. D. 1962.

Witness my hand and official seal, this 25th day of January A. D. 1962

L. C. Peterson, County Auditor
By Helen Bellan, Deputy

SEAL

Supplemental Plat of Handing Johnson Addition to the Ming Beach

Auditor's Plat #3 Golf Lookout

COLLECTIONS OF TAXES OF 1960 Town OF Pike Bay CASS COUNTY, MINNESOTA

FUNDS	MARCH SETTLEMENT 19 61	JUNE SETTLEMENT 19 61	NOV. SETTLEMENT 19 61	Amount Collected from Nov. 19 to First Monday in Jan. 19	REDUCTIONS	Total Reductions and Collected	BALANCE UNCOLLECTED	ADDITIONS	Total Uncollected in First Monday in January, 19
State—Non-Homestead	525 20	1 1 67 1	9 1 7	8 70					
State—Homestead	5 1 5 97	2 0 6 09	14 7 32	5 90					
County Revenue	2 7 1 8 92	10 2 7 2	79 2 8 2	4 3 3 3					
County Road and Bridge	1 6 3 2 99	6 1 6 8 9	47 6 1 7	2 6 0 3					
County Welfare	4 7 3 8 93	17 9 0 22	138 1 8 6	7 5 5 3					
County Bond and Interest									
O.E.R.A.	4 5 9 67	1 7 3 6 6	13 4 0 4	7 3 3					
Civil Def.	1 8 7 8	7 0 7	5 4 9	30					
Co. Nurse	1 6 3 3 0	6 1 6 8	4 7 6 2	2 6 0					
Town Revenue	1 6 9 3 3	6 4 1 6	4 9 5 2	2 7 1					
Town Road and Bridge	1 4 1 2 5	5 3 3 6	4 1 1 9	2 2 5					
Town Drag									
Town State Loan									
Fire	5 7 1 5	2 1 6 0	1 6 6 7	9 1					
School Local 1 Mill									
School Special	4 0 0 7 6 5	10 3 1 3 0	9 0 5 4 5	3 7 7 9					
School State Loan									
Deficiency	7 5 9 3 4 0	2 5 6 8 5 5	2 2 1 4 2 1	12 0 6 8					
Tuition									
Transportation									
A. & S.	1 2 2 4 7 4	4 6 2 6 7	3 5 7 1 3	1 9 1 7					
O.E.R.A.	5 9 1 5 4	2 1 5 9 1	1 6 6 6 6	9 1 1					
C.C.	3 2 6 5 9 7	1 2 3 3 7 9	9 5 2 3 5	5 2 0 5					
R. & B. Bldg.	1 6 3 3 0	6 1 6 8	4 7 6 2	2 6 0					
Agric. Extn.	4 0 8 2	1 5 4 3	1 1 9 0	6 5					
	28 009 73	10 1 0 2 7 9 2	7 8 3 9 1 8	4 2 0 6 4					

		LOCAL 1 MILL	SPECIAL	STATE LOAN	Deficiency	C.C.	B. & J.	O.E.R.A.			TOTALS
MARCH SETTLEMENT	School District No.										
	115-a		74 8 2		2 7 8 3 5	1 1 9 7 2	4 4 9 0	2 0 9 5			5 3 7 7 5
	115-na		3 9 3 2 8 2		7 3 1 5 0 5	3 1 4 6 2 3	1 1 7 7 2 4	5 5 0 5 9			16 1 2 4 5 5
	Totals		4 6 0 7 6 5		7 5 9 3 4 8	3 2 6 5 9 7	1 2 2 4 7 4	5 9 1 5 4			16 6 6 3 3 0
JUNE SETTLEMENT	School District No.										
	115-a		5 1 0 9 2		1 9 0 0 6 6	8 1 7 4 9	3 0 6 5 6	1 4 3 0 6			3 1 7 3 7 0
	115-na		5 2 0 3 7		9 6 7 3 9	4 1 6 3 0	1 5 6 1 1	7 2 3 5			2 1 3 3 5 2
	Totals		1 0 3 1 3 0		2 5 6 8 5 5	1 2 3 3 7 9	4 6 2 6 7	2 1 5 9 1			5 8 1 2 2 2
NOVEMBER SETTLEMENT	School District No.										
	115na		6 2 6 4 6		1 1 5 4 0 6	4 9 6 3 7	1 8 6 1 4	8 6 8 6			2 5 4 3 8 9
	115a		2 8 4 7 9		1 0 6 0 1 5	4 5 5 9 8	1 7 0 7 9	7 9 8 0			2 0 5 1 9 1
	Totals		9 0 5 4 5		2 2 1 4 2 1	9 5 2 3 5	3 5 7 1 3	1 6 6 6 6			4 5 9 5 8 0
NOVEMBER to JANUARY	School District No.										
	115na		1 0 5 0		1 9 1 8	8 4 0	3 1 5	1 4 7			4 2 7 0
	115a		2 7 2 9		10 1 5 0	4 3 6 5	1 6 0 2	7 6 4			19 6 1 0
	Totals		3 7 7 9		12 0 6 8	5 2 0 5	1 9 1 7	9 1 1			23 8 8 0
ADDITIONS	School District No.										
	Totals										
REDUCTIONS	School District No.										
	Totals										

Supplemental Plat of Johnson's Addition to Pike Bay Resort

Bearing: Auditor's Plat as Wolf Lookout

Form 1CD BOLER-DAVIS CO., MINNEAPOLIS

Assessment Roll and Tax List of Real Property in the Town of Pike Bay

* Indicate Type of Property: R-Residential, C-Commercial, I-Industrial, U-Utility, F-Farm, L-Lakeshore, T-Timber, M-Mineral

Cass County, Minnesota, for Taxes for the Year 1960.

	In Whose Name Assessed	Description of Property: Subdivision	Sec. or Lot	Town. or Block	Rng.	Number of Acres of Land (Acres 300 lbs)	No. School District	Indicate Homestead Yes or No	Agricultural Acres Yes or No	Indicate Type of Property*	True and Full Valuations: Land Exclusive of Structures and Improvements	Buildings and Other Structures	Machinery (Permanently Attached to Real Estate)	Total True and Full Value	Assessed Valuations: Rural: Homestead Up to $4,000 20%	Rural: Over $4,000 and Non-Homestead 33⅓%	All Other: Timber Land Class 3c 20%	All Other: Homestead Up to $4,000 25%	All Other: Over $4,000 and Non-Homestead 40%	All Other: Machinery (Permanently Attached to Real Estate) 33⅓%	All Other: Seasonal and Recreational Cabins 33⅓%	Total Assessed Value	Total Assessed Value as Equalized by the Board of Review	Final Equalized Value	Remarks
						Acres					Dollars	Dollars	Dollars	Dollars	Dollars	Dollars	Dollars	Dollars	Dollars	Dollars	Dollars	Dollars	Dollars	Dollars	
1		NE¼ of NE¼				1 145.31		115																	
2		NW¼ of NE¼																							
3		SW¼ of NE¼																							
4		SE¼ of NE¼																							
5																									
6		NE¼ of NW¼	Lots 1 & 2 Platted																						
7		NW¼ of NW¼	Oak Point Park (Stars Island)																						
8		SW¼ of NW¼																							
9		SE¼ of NW¼																							
10																									
11		NE¼ of SW¼																							
12		NW¼ of SW¼																							
13		SW¼ of SW¼																							
14		SE¼ of SW¼																							
15																									
16		NE¼ of SE¼																							
17		NW¼ of SE¼																							
18		SW¼ of SE¼																							
19		SE¼ of SE¼																							
20																									

	Sold for Taxes	Valuations by School Districts as Equalized by Department of Taxation: District No. ..... Rate ..... Mills	District No. ..... Rate ..... Mills	District No. ..... Rate ..... Mills	District No. ..... Rate ..... Mills	District No. ..... Rate ..... Mills	District No. ..... Rate ..... Mills	Tax including State Homestead ..... Mills	State Tax on Non-Homestead ..... Mills	Special Taxes	Special Taxes	Total Taxes	Paid	When Paid: Month	Day	Year	Number of Receipt	March Settlement 1961	June Settlement 1961	Penalty	November Settlement 1961	Penalty	Collections to First Monday in January 1962	Penalty	Delinquent on First Monday in January 1962	Total Delinquent Tax and Penalty	Remarks
		Dollars	Dollars	Dollars	Dollars	Dollars	Dollars	$ cts.	$ cts.	$ cts.	$ cts.	$ cts.						$ cts.	$ cts.	$ cts.	$ cts.	$ cts.	$ cts.	$ cts.	$ cts.	$ cts.	
1																											
2																											
3																											
4																											
5																											
6																											
7																											
8																											
9																											
10																											
11																											
12																											
13																											
14																											
15																											
16																											
17																											
18																											
19																											
20																											

Oak Point Park
Harding Johnston Addition
Supplemental Plat of Pine Beach
Ashtons Plat #3
Golf Lookout

Form 501 — MILLER-DAVIS CO., MINNEAPOLIS

Assessment Roll and Tax List of Real Property in the Town of Lake Shore — Cass County, Minnesota, for Taxes for the Year 1960.

* Indicate Type of Property: R-Residential, C-Commercial, I-Industrial, U-Utility, F-Farm, L-Lakeshore, T-Timber, M-Mineral

	(IN WHOSE NAME ASSESSED)	DESCRIPTION OF PROPERTY: Subdivision	Sec. or Lot	Town or Block	Rng.	Number of Acres of Land (Acres 100ths)	No. School District	Indicate Homestead Yes No	Agri. or Seas. Herr. Yes No	* Indicate Type of Property	LAND Exclusive of Structures and Improvements (Dollars)	BUILDINGS and Other Structures (Dollars)	MACHINERY Permanently Attached to Real Estate (Dollars)	TOTAL True and Full Value (Dollars)	RURAL Homestead Up to $1,000 20% (Dollars)	RURAL Over $1,000 and Non-Homestead 33⅓% (Dollars)	ALL OTHER Timber Land Class 3c 20% (Dollars)	ALL OTHER Homestead Up to $1,000 25% (Dollars)	ALL OTHER Over $1,000 and Non-Homestead 40% (Dollars)	ALL OTHER Permanently Attached to Real Estate 33⅓% (Dollars)	ALL OTHER Seasonal and Recreational Cabins 33⅓% (Dollars)	TOTAL ASSESSED VALUE (Dollars)	Total Assessed Value as Equalized by the Board of Review (Dollars)	FINAL EQUALIZED VALUE (Dollars)
1		NE¼ of NE¼	2	145	31		115																	
2		NW¼ of NW¼																						
3		SW¼ of NW¼																						
4		SE¼ of NW¼																						
5																								
6		NE¼ of NW¼ Lot																						
7		NW¼ of NW¼																						
8	A. Stanley Johnson	SW¼ of NW¼ } Lots Lot 4				25.25	MO	MO	L		445	2549		2994		998						998		
9		SE¼ of NW¼																						
10																								
11		NE¼ of SW¼																						
12		NW¼ of SW¼																						
13		SW¼ of SW¼																						
14		SE¼ of SW¼																						
15																								
16		NE¼ of SE¼																						
17		NW¼ of SE¼																						
18		SW¼ of SE¼																						
19		SE¼ of SE¼																						
20																								
						25.25					445	2549		2994		998						998		

	SOLD FOR TAXES	VALUATIONS BY SCHOOL DISTRICTS AS EQUALIZED BY DEPARTMENT OF TAXATION: District No. Rate Mills (Dollars)	District No. Rate Mills (Dollars)	District No. Rate Mills (Dollars)	District No. Rate Mills (Dollars)	District No. Rate Mills (Dollars)	Tax Including State Homestead Mills ($ cts.)	State Tax on Non-Homestead 7.01 Mills ($ cts.)	SPECIAL TAXES ($ cts.)	SPECIAL TAXES ($ cts.)	TOTAL TAXES ($ cts.)	PAID	WHEN PAID (Month Day Year)	Number of Receipt	March Settlement 1961 ($ cts.)	June Settlement 1961 ($ cts.)	Penalty ($ cts.)	November Settlement 1961 ($ cts.)	Penalty ($ cts.)	Collections to First Monday in January 1962 ($ cts.)	Penalty ($ cts.)	Delinquent on First Monday in January 1963 ($ cts.)	Total Delinquent Tax and Penalty ($ cts.)	REMARKS
1		District Mills																						
2		No. 115																						
3		Rate 9.5																						
4		9.5 Mills																						
5																								
6																								
7																								
8		998					33.38	7.00			34.38	PAID IN FULL	AUG 29 1961	14393				34.38	3.61					
9																								
10																								
11																								
12																								
13																								
14																								
15																								
16																								
17																								
18																								
19																								
20																								
		998					33.38	7.00			34.38							34.38						

Big Point — Darling Johnston Addition — Supplemental Plat of Bur. Sec. 26 Mp. 139 Rge. 29 — Auditor's Plat #3 Wolf Lookout

Form 50 (Revised 1959) Publisher's Place, Minneapolis

Assessment Roll and Tax List of Real Property in the Town of Pike Bay

* Indicate Type of Property: R-Residential, C-Commercial, I-Industrial, U-Utility, F-Farm, L-Lakeshore, T-Timber, M-Mineral

Cass County, Minnesota, for Taxes for the Year 1960.

	In Whose Name Assessed	Description of Property: Subdivision	Sec. or Blk	Town or Dist.	Rng.	Number of Acres of Land (Acres)	(100ths)	School District	Indicate Homestead Yes or No	Agri. or Seas. Over Yes or No	* Indicate Type Property	Land Exclusive of Structures and Improvements (Dollars)	Buildings and Other Structures (Dollars)	Machinery Permanently Attached to Real Estate (Dollars)	Total True and Full Value (Dollars)	Rural Homestead Up to $1,000 20% (Dollars)	Rural Over $1,000 and Non-Homestead 33⅓% (Dollars)	All Other Timber Land Class 3c 20% (Dollars)	All Other Homestead Up to $1,000 25% (Dollars)	All Other Over $1,000 Non-Homestead 40% (Dollars)	All Other Machinery Permanently Attached to Real Estate 33⅓% (Dollars)	All Other Seasonal and Recreational Cabins 33⅓% (Dollars)	Total Assessed Value (Dollars)	Final Equalized Value (Dollars)
1	Frank & Elizabeth Schneider	~~Lot 1 (Rev 3 17 acs)~~ Govt Lot 1 (Rev 3 17 acs)	3	145	31	53		115	no	yes	F	300	840		540		180						180	
2	" " "	147 acs of Govt Lot 1				147			no	no	L	30			30		10						10	
3	Thomas J & Josephine Ciccarelo	Govt Lots 3				23 75			no	no	L	85	2660		2745		915						915	
4		S½ of NE¼																						
5																								
6		NE¼ of NW¼																						
7	~~Kate H Acton~~ State of Minnesota	~~NW¼ of NW¼~~ Govt Lot 2				35 25			no	yes	T	210			210		70						70 Forfeited	
8	Melvin C & Bessie M Neuenfeldt	E½ of NW¼ of NW¼				20			no	yes	T	120			120		40						40	
9	Selah & Bessie Myrtle Wilson	SE¼ of NW¼				40			no	yes	T	240			240		80						80	
10	Clarence & Dorothy Farmester	SW¼ of Lot 4 of NW¼				20			no	yes	T	120			120		40						40	
11		SE¼ of NW¼																						
12		NW¼ of SW¼																						
13	George P & Pearl K Peck	SW¼ of SW¼				40			yes	yes	T	280			280	56							56	
14		SE¼ of SW¼																						
15	" " "	Govt Lot 5				28 75			no yes	no	R	90	501 843 3,850 3,410	48 43 44 47		800 788	281 167						1081 955	
16		NE¼ of SE¼																						
17		NW¼ of SE¼																						
18		SW¼ of SE¼																						
19		SE¼ of SE¼																						
20																								
						262 22						1495	4054		8126	844	1501						2346	
						226 97						1265	2653		3918	856	1616						2472	
															8928		1606						2421	

	Sold for Taxes	Valuations by School Districts as Equalized by Department of Taxation: District No. Name / Rate / Mills	District No. 112 / Rate / Mills	District No. 115 / Rate / Mills	Tax Including State Homestead Mills	State Tax on Non-Homestead 9.8 Mills	Special Taxes	Special Taxes	Total Taxes	Paid	When Paid (Month Day Year)	Number of Receipt	March Settlement 1961	June Settlement 1961	Penalty	November Settlement 1961	Penalty	Collections to First Monday in January 1962	Penalty	Delinquent on First Monday in January 1962	Total Delinquent Tax and Penalty	Remarks
	Dollars	Dollars	Dollars	Dollars	$ cts.	$ cts.	$ cts.	$ cts.	$ cts.				$ cts.	$ cts.	$ cts.	$ cts.	$ cts.	$ cts.	$ cts.	$ cts.	$ cts.	
1			180		56 34	1 26			57 60	2 1/2 HALF PAID	OCT 30 1961	16598										
2		10			3 38	08			3 46	1 1/2 HALF PAID	MAY 31 1961	12372		30 57		30 57						
3		9 15			309 32	6 42			315 74	2 1/2 HALF PAID	MAY 31 1961	12372										
4										3 PAID IN FULL	SEP 21 1961	15808				315 74	9 47					
5																						
6																						
7																						
8			40		12 52	28			12 80	1 1/2 HALF PAID	MAY 31 1961	12372		6 40								
9			80		25 04	56			25 60	2 PAID IN FULL	SEP 20 1961	15566				25 60	77			6 40	7 04	
10			40		12 52	28			12 80											12 80	14 08	
11																						
12																						
13			4 56		17 54				17 54	PAID IN FULL	APR 21 1961			17 54								
14																						
15		4 800 281			365 44	1 96			367 40	PAID IN FULL	APR 21 1961	3572		367 40								
16																						
17																						
18																						
19																						
20																						
		4 800 1206 2006	4 56 3 40 3 96	8 36 1 54 1 240	123 96 678 14 802 10	10 84			812 94					42 87		371 87						

Form 5CD MICER-DAVIS CO. MINNEAPOLIS

Assessment Roll and Tax List of Real Property in the Town of Pike Bay Cass County, Minnesota, for Taxes for the Year 1960.

* Indicate Type of Property: R-Residential, C-Commercial, I-Industrial, U-Utility, F-Farm, L-Lakeshore, T-Timber, M-Mineral

	In Whose Name Assessed		Description of Property: Subdivision	Sec. or Lot	Town. or Block	Rng.	Number of Acres of Land (Acres 1000ths)	No. School District	Indicate Homestead Yes or No	Agr. or Seas. Hsehld. Yes or No	* Indicate Type of Property	Land Exclusive of Structures and Improvements	Buildings and Other Structures	Machinery Permanently Affixed to Real Estate	Total True and Full Value	Homestead Up to $3,000 20%	Rural: Over $3,000 and Non-Homestead 33⅓%	Timber Land Class 3a 20%	Homestead Up to $3,000 25%	All Other: Over $4,000 and Non-Homestead 40%	Machinery Permanently Affixed to Real Estate 33⅓%	Seasonal and Recreational Cabins 33⅓%	Total Assessed Value as Equalized by the Board of Review	Final Equalized Value
												True and Full Valuations				Assessed Valuations								
												Dollars	Dollars	Dollars	Dollars	Dollars	Dollars	Dollars	Dollars	Dollars	Dollars	Dollars	Dollars	Dollars
	State of Minnesota	1	~~N E ¼ of S E ¼~~ Govt. Lot 1	4	145	31		#115																
	~~State of Minnesota~~	2	N W ¼ of N E ¼																					
	Everett J. Haugen & Alice M. Christensen	3	S W ¼ of N E ¼				40		yes	yes	F	260			260	52							52	
	" " " "	4	S E ¼ of N E ¼				40		yes	yes	F	205	980		1185	237							237	
		5																						
	Edwin H. & Nora Bowness	6	~~N E ¼ of N W ¼~~ Govt. Lot 3				43.25		no	yes	T	129			129		43						43	
	Ralph J. & Mabel M. Benjamin	7	N W ¼ of N W ¼ " " 4				47.81		no	yes	F	255	252		507		169						169	
	Bernice M. Hagenah	8	S W ¼ of N W ¼				40		yes	yes	T	280	50		330	66							66	
	" "	9	S E ¼ of N W ¼				40		yes	yes	T	80			80	16							16	
		10																						
	State of Minnesota	11	N E ¼ of S W ¼																					
	Yvonne H. Sanders	12	N W ¼ of S W ¼				40		no	yes	T	180	150		330		110						110	
	Ed. & Eileen Shurtz	13	S W ¼ of S W ¼				40		no	yes	T	160	152		312		104						104	
	Edwin C. & Dora M. Law	14	S E ¼ of S W ¼				40		yes	yes	F	205	765		970	194							194	
		15																						
	Janet Kenneth Conner	16	N E ¼ of S E ¼				40		yes	yes	T	240			240	48							48	
	State of Minnesota	17	N W ¼ of S E ¼																					
	Jay R. & Hulda Stolle	18	S W ¼ of S E ¼				40		no	yes	T	240	108		348		116						116	
	Janet Kenneth Conner	19	S E ¼ of S E ¼				40		yes	yes	F	225	4441		4666	800	222						1022	
		20																						
							480.06					2459	4498		9957	1413	764						2177	

	Sold for Taxes	Valuations by School Districts as Equalized by Department of Taxation: District No. Rate Mills	District No. Rate Mills	District No. Rate Mills	District No. Rate Mills	District No. Rate Mills	District No. Rate Mills	Tax Including State Homestead Mills	State Tax on Non-Homestead 7.0 Mills	Special Taxes	Special Taxes	Total Taxes	Paid	When Paid (Month Day Year)	Number of Receipt	March Settlement 1961	June Settlement 1961	Penalty	November Settlement 1961	Penalty	Collections to First Monday in January 1962	Penalty	Delinquent on First Monday in January 1962	Total Delinquent Tax and Penalty	Remarks
		Dollars	Dollars	Dollars	Dollars	Dollars	Dollars	$ cts.	$ cts.	$ cts.	$ cts.	$ cts.				$ cts.	$ cts.	$ cts.	$ cts.	$ cts.	$ cts.	$ cts.	$ cts.	$ cts.	
1																									
2																									
3	SOLD FOR TAXES			#52				16.28				16.28	2nd HALF PAID	OCT 9 1961	16445		8.14		8.14						
4	SOLD FOR TAXES			#237				74.20				74.20	1st HALF PAID 2nd HALF PAID 1st HALF PAID	OCT 9 1961 OCT 9 1961 MAY 3 1961	16445 17988		37.10		37.10					
5																									
6				43				13.46	30			13.76	PAID IN FULL	MAY 25 1961	8398		13.76								
7				169				52.90	1.18			54.08	PAID IN FULL	APR 5 1961	4317		54.08								
8				#66				20.66				20.66											22.66		
9				#16				5.00				5.00											5.00		
10																									
11																									
12				110				34.44	.78			35.22	PAID IN FULL	APR 24 1961	7551		35.22								
13				104				32.56	.72			33.28	PAID IN FULL Bal. Due	MAY 31 1961 OCT 2 1961	14709 16644		33.28								
14				#194				60.74				60.74	Part Paid	MAY 31 1961	12719		30.74		30.00						
15																									
16				#48				15.02				15.02	PAID IN FULL	MAY 31 1961	12722		15.02								
17													2nd Half Paid	OCT 6 1961	16124										
18				116				36.32	.82			37.14	1st HALF PAID	MAY 10 1961	9147		18.57		18.57						
19				#800 2222				319.44	1.56			321.50	PAID IN FULL	MAY 31 1961	12722		321.50								
20																									
				#1413 764 2177				681.52	5.36			686.88					567.41		93.81				25.66		

Supplemental Plat of Sec. 2 & 3, Sta. Bay Beach

Auditor's Plat #3 Wolf Lookout

Lake Jung Point

Harding Johnson's Addition

Assessment Roll and Tax List of Real Property in the Town of Lake Boy

FORM 5CD · MILLER-DAVIS CO., MINNEAPOLIS

* Indicate Type of Property: R-Residential, C-Commercial, I-Industrial, U-Utility, F-Farm, L-Lakeshore, T-Timber, M-Mineral

	In Whose Name Assessed	Description of Property: Subdivision	Sec. or Lot	Town. or Block	Rng.	Number of Acres of Land	No. School District	Indicate Value Assessed Yes or No	Agri. Bldgs. Assessed Yes or No	* Indicate Type of Property	True and Full Valuations: Land: Exclusive of Structures and Improvements	Buildings and Other Structures	Machinery Permanently Attached to Real Estate	Total True and Full Value	Assessed Valuations: Rural: Homestead Up to $1,000 20%	Over $1,000 and Non-Homestead 33⅓%	All Other: Homestead Up to $4,000 25%	Over $4,000 and Non-Homestead 40%	Machinery Permanently Attached to Real Estate 33⅓%	Seasonal and Recreational Cabins 33⅓%	Total Assessed Value	Total Assessed Value as Equalized by the Board of Review	Final Equalized Value
						Acres 100ths					Dollars	Dollars	Dollars	Dollars	Dollars	Dollars	Dollars	Dollars	Dollars	Dollars	Dollars	Dollars	Dollars
	Arnold & Myrna K. Vande Venter	N 33½ rds of S. 48 rds of Govt. Lot 1	5			10	116	no	yes	T	72	150		222		74					74		
2	The Northwest Paper Company	NE¼ NW¼ NE¼ (SOUT LOT 2)				38.56		no	yes	T	108			108		36					36		
3	" " " "	E½ NW¼ NE¼				39.44		no	yes	T	195			195		65					65		
4	" " " "	SE¼ NE¼				39.56		no	yes	F	210	54		264		88					88		
5	Chas. R. & Helen	29½ rds of Govt. Lot 4				29.44		yes	yes	T	180	150		330	66						66		
6	Melvin A. & Esther	~~NE¼ NW¼~~ Govt. Lot 3				36.05		yes	yes	T	190			190	38						38		
7	William & Helen	4 ac. of Govt. Lot 4				4		yes	no	C	100	2025		2125	425						425		
8	Dorace H. & Peter J. Meyers	SW¼ NW¼ NW¼				38.93		yes	yes	R	1940	2000		3940	448						448		
9	Swan & Esther	SE¼ NW¼ NW¼				39.10		yes	yes	T	195			195	39						39		
10	Arthur B. & Nellie	Govt. Lot 1 lying N 33½ rds of S. 48 rds				31.07		yes	yes	R	185	150		335	67						67		
11	Alvin R. & Ruby R. Carlson	NE¼ SW¼ 6½ ac. of S. 44				74.26		yes	yes	F	570	1425		1995	399						399		
12	Swan & Esther	~~NW¼ SE¼~~ ~~NE¼ SW¼~~ 32.44 of S. 44				39.45		yes	yes	F	310	1300		1610	322						322		
13	Edward & Anderson	SW¼ NW¼ SW¼				39.76		yes	yes	F	280	240		520	104						104		
14		SE¼ NW¼ SW¼																					
15																							
16	Clough L. & Beatrice J. Somacher	NW¼ SE¼ SE¼				39.60		no	yes	T	240			240		80					80		
17	Northwest Paper Co.	NW¼ NW¼ SE¼				39.55		no	yes	T	480			480		160					160		
18	" " " "	SW¼ NW¼ SE¼				39.64		no	yes	T	480			480		160					160		
19	Theodore E. & Lamaches	SE¼ SE¼ SE¼				39.57		yes	yes	F	245	990		1235	247						247		
20	Mon. Rose Wescott	N. 432 ft of W. 432 ft of S½ of S½				28.08																	
						820.08					4280	8484		12764	2.55	662					2817		

	Sold for Taxes	Valuations by School Districts as Equalized by Department of Taxation: District No. 116 Rate Mills	District No. 112 Rate Mills	District No. 113 Rate Mills	Tax Including State Homestead Mills	State Tax on Non-Homestead 7.01 Mills	Special Taxes	Special Taxes	Total Taxes	Paid	When Paid	Number of Receipt	March Settlement 1961	June Settlement 1961	Penalty	November Settlement 1961	Penalty	Collections to First Monday in January 1962	Penalty	Delinquent on First Monday in January 1963	Total Delinquent Tax and Penalty	Remarks
		Dollars	Dollars	Dollars	Dollars	Dollars	$ cts.	$ cts.	$ cts.		Month Day Year		$ cts.	$ cts.	$ cts.	$ cts.	$ cts.	$ cts.	$ cts.	$ cts.	$ cts.	
1				74	2316	52			2368	1 PAID IN FULL	MAY 26 1961	12349		2368								84.48
2				36	1126	26			1152	2 PAID IN FULL	MAY 23 1961			1152								38.6
3				65	2034	46			2080	3 PAID IN FULL	MAY 23 1961	10319		2080								
4				88	2754	62			2816	4 PAID IN FULL	MAY 23 1961			2816								
5				# 66	2066				2066	5 PAID IN FULL	AUG 14 1961	14245				20 66	52					18.17
6				# 38	1190				1190	6 PAID IN FULL	OCT 31 1961	16638				11 90	41					8.9
7		# 425			14368				14368	7 PAID IN FULL	AUG 14 1961	14245				143 68	3 58					16.67
8				# 448	14024				14024	8 2nd HALF PAID 1st HALF PAID	OCT 31 1961 MAY 31 1961	16737 12728		70 12		70 12						23.3
9				# 39	1220				1220	9 PAID IN FULL	OCT 31 1961	16638				12 20	42					5.9
10				# 67	2098				2098	10 2nd HALF PAID 1st HALF PAID	OCT 31 1961 MAY 31 1961	16263 12793		10 49		10 49						8.4
11				# 399	12490				12490	11										1 30		16.18
12				# 322	10080				10080	12 PAID IN FULL	OCT 31 1961	16638				100 80	3 52					8.4
13				# 104	3256				3256	13 PAID IN FULL	MAY 31 1961	12704		32 56								8.3
14										14												
15										15												
16				80	2504	56			2560	16 PAID IN FULL	MAY 18 1961	9575		25 60								8.2
17				160	5008	112			5120	17 PAID IN FULL	MAY 23 1961											8.2
18				160	5008	112			5120	18 PAID IN FULL	MAY 23 1961	10319		102 40								
19		N 247			7732				7732	19 2nd HALF PAID 1st HALF PAID	OCT 31 1961 MAY 31 1961	16402 12742		38 66		38 66						8.2
20										20												
		N 425	N 2780 = 2786 663 = 663 239 = 2817		74906 14368	466			89740					239 99		468 51				1 30		

Lake Bung Point
Hardlar Johnsdahl Addn.
Supplemental Plat of Govt. Lots in Sec. 5
Auditor's Plat #3 Wolf Lookout

Assessment Roll and Tax List of Real Property in the Town of Pike Bay, Cass County, Minnesota, for Taxes for the Year 1960.

* Indicate Type of Property: R-Residential, C-Commercial, I-Industrial, U-Utility, F-Farm, L-Lakeshore, T-Timber, M-Mineral

Form 5CD Miller-Davis Co. Minneapolis

Line	In Whose Name Assessed	Subdivision	Sec. or Lot	Town or Block	Rng.	Number of Acres of Land	No. School District	Homestead Yes or No	Agricultural Yes or No	Type of Property	Land Exclusive of Structures and Improvements (Dollars)	Buildings and Other Structures (Dollars)	Total True and Full Value (Dollars)	Homestead Up to $4,000 20% (Dollars)	Rural Over $4,000 and Non-Homestead 33⅓% (Dollars)	Total Assessed Value (Dollars)
1	Helmer Hanson	All of Govt Lot 1 except NE¼ of SE¼	6	145	31	31.69	115	yes	yes	T	180		180	36		36
2	Melvin C & Bessie M Newstrand	NW¼ of NE¼ Govt Lot 2				35.57		yes	yes	F	320	480	800	160		160
3	" "	SW¼ of NE¼				40		yes	yes	F	240		240	48		48
4	Lilly J. Hanson	SE¼ of NE¼				40		yes	yes	F	275	900	1175	235		235
5	" "	NE¼ of SE¼ of Govt Lot 1				2.11		yes	yes	T	15		15	3		3
6	F. W. Christensen	NE¼ of NW¼ Govt Lot 3				37.34		no	yes	T	222		222		74	74
7	A. F. Christensen	NW¼ of NW¼ " Lot 4				38.74		yes	yes	F	250	450	700	140		140
8	Clarence R Schmidt	SW¼ of NW¼ " Lot 5				37.60		yes	yes	F	250	615	865	173		173
9	Henry J., Clarence R., Ronald W. & Henry Schmidt	SE¼ of NW¼						yes	yes	T	240		240	48		48
10																
11	Albert W & Agnes M. Peterson	NE¼ of SW¼ Govt Lot 6				50.75		no yes	no	C	390	696 500	1586	178	232	410
12		NW¼ of SW¼														
13		SW¼ of SW¼														
14		SE¼ of SW¼														
15																
16	Mathew N. & Edvina H. Mingghor	NE¼ of SE¼				40		no	yes	F	234		234		78	78
17	Albert W. & Agnes M. Peterson	NW¼ of SE¼				40		yes	yes	T	240		240	48		48
18	Boyd N. & Vernetta J. Schluter	SW¼ of SE¼ Govt Lot 7				54.85		yes	yes	F	550	520	1070	214		214
19	Mathew N. & Edvina H. Mingghor	SE¼ of SE¼				40		no	yes	F	240	600	840		280	280
20																
Total						418.65					3646	4761	8407	1283	664	1947

Line	Sold for Taxes	District No. 113 (238.05 Mills) Dollars	District No. 115 (313.05 Mills) Dollars	Tax Including State Homestead	State Tax on Non-Homestead 6.01 Mills	Total Taxes	Paid	When Paid	Number of Receipt	March Settlement 1961	June Settlement 1961	November Settlement 1961	Delinquent / Remarks
1			H 36	11.26		11.26	2nd Half Paid / 1st Half Paid	OCT 2 1961 / MAY 23 1961	18136 / 12136		5.63	5.63	
2	Sold for taxes		H 160	50.08		50.08	1st Half Paid	MAY 31 1961	12729		25.04		25 / 27.54
3	Sold for taxes		H 48	15.02		15.02	1st Half Paid	MAY 31 1961	12729		7.51		7 / 8.26
4			H 235	73.56		73.56	2nd Half Paid / 1st Half Paid	OCT 2 1961 / MAY 23 1961	18136 / 12136		36.78	36.78	
5			H 3	.94		.94	2nd Half Paid / 1st Half Paid	OCT 2 1961 / MAY 23 1961	18136 / 12136		.47	.47	
6			74	23.16	.52	23.68	Paid in Full	MAY 31 1961	12732		23.68		
7			H 140	43.82		43.82	2nd Half Paid / 1st Half Paid	OCT 31 1961 / MAY 10 1961	16782 / 9144		21.91	21.91	
8			H 173	54.16		54.16	Paid in Full	OCT 31 1961	16780			54.16	[illegible]
9			H 48	15.02		15.02	Paid in Full	OCT 31 1961				15.02	
10													
11		H 178 / 232		138.60	7.62	140.22	Bal. Pd. / Part Paid	OCT 5 1961 / MAY 31 1961	16094 / 12701		70.73	69.49	
12													
13													
14													
15							Balance Paid	FEB 21 1961	3985	10.48			
16			78	24.42	.54	24.96	Part Paid	FEB 10 1961	2513	14.48			
17			H 48	15.02		15.02	2nd Half Paid / 1st Half Paid	OCT 5 1961 / MAY 31 1961	16094 / 12701		7.51	7.51	
18			H 214	67.00		67.00	2nd Half Paid / 1st Half Paid	OCT 25 1961 / MAY 31 1961	16516 / 12718		33.50	33.50	
19			280	87.66	1.96	89.62	Balance Paid / Part Paid	FEB 21 1961 / FEB 10 1961	3985 / 2513	44.62 / 45.00			
20													
Total		H 178 / 232 / 410	H 1105 = 1283 / 432 = 664 / 1537 = 1947	481.12 / 138.60 / 619.72	4.64	624.36				114.58	232.76	244.47	32.55

Assessment Roll and Tax List of Real Property in the Town of Pike Bay

Cass County, Minnesota, for Taxes for the Year 1960.

Form 3C — Miller-Davis Co., Minneapolis

* Indicate Type of Property: R-Residential, C-Commercial, I-Industrial, U-Utility, F-Farm, L-Lakeshore, T-Timber, M-Mineral

	In Whose Name Assessed	Description of Property: Subdivision	Sec. or Lot	Town or Block	Rng.	Number of Acres of Land (100ths)	No. School District	Dwelling House Stand Yes or No	Age of Dwg. Res. Yes or No	* Indicate Type of Property	True and Full Valuations: Land Exclusive of Structures and Improvements	Buildings and Other Structures	Machinery Permanently Attached to Real Estate	Total True and Full Value	Assessed Valuations: Rural: Homestead Up to $1,000 20%	Over $1,000 and Non-Homestead 33⅓%	Timber Land Class 1a 20%	All Other: Homestead Up to $1,000 25%	Over $1,000 and Non-Homestead 40%	Machinery Permanently Attached to Real Estate 33⅓%	Seasonal and Recreational Cabins 33⅓%	Total Assessed Value	Total Assessed Value as Equalized by the Board of Review	Final Equalized Value
						Acres					Dollars	Dollars	Dollars	Dollars	Dollars	Dollars	Dollars	Dollars	Dollars	Dollars	Dollars	Dollars	Dollars	Dollars
	State of Minnesota	N½ of NE¼ less 1 ac.	7	14531			115																	
1	F. J. Langelhoff	N½ of NW¼ Lot 1				24		no	yes	T	240			240		80						80		
2	" "	S½ of NE¼ } Lot 1 Lot 2				44.75		no	yes	T	450	324		774		258						258		
3		S½ of NE¼ }																						
4																								
5																								
6		NE¼ of NW¼																						
7	Percy E. & Jane L. Brunwald	W½ of NW¼ of NW¼ } Lot 1 Lot 8						no	no	C	130	464		594		198						198		
8		S½ of NW¼ of NW¼ }																						
9		SE¼ of NW¼																						
10	Elmer A. Sr. & Elizabeth M. Swanson	W. 92.5' of S½ of Lot 5																						
11	Albert & Ethel Marie Erickson	PART OF SOUTH LOTS 6 & 7 DESC AS FOLLOWS: BEGINNING AT THE NE CORNER OF PLATTS ADD. LITTLE WOLF LOOKOUT																						
12	Louis Zapp	NW¼ of NW¼ Lot 7																						
13	E. A. Drew	SW¼ of NW¼ Lot 6 Lot 7 Lot 8 Lot 9 Lot 10 Lot 11 Lot 12 Lot 13 Lot 14 Lot 15 Lot 16 Lot 17 Lot 18 Lot 19 Lot 20 Lot 21 Lot 22 Lot 23 Lot 24 Lot 25 Lot 26 Lot 27 Lot 28 Lot 29 Lot 30 Lot 31 Lot 32 Lot 33 Lot 34 Lot 35 Lot 36 Lot 37 Lot 38 Lot 39 Lot 40 Lot 41 Lot 42 Lot 43 Lot 44 Lot 45 Lot 46 Lot 47 Lot 48 Lot 49 Lot 50 Lot 51 Lot 52 Lot 53 Lot 54 Lot 55 Lot 56 Lot 57 Lot 58 Lot 59 Lot 60 Lot 61 Lot 62 Lot 63 Lot 64 Lot 65 Lot 66 Lot 67 Lot 68 Lot 69 Lot 70 Lot 71 Lot 72 Lot 73 Lot 74 Lot 75 Lot 76 Lot 77 Lot 78 Lot 79 Lot 80 Lot 81 Lot 82 Lot 83 Lot 84 Lot 85 Lot 86 Lot 87 Lot 88 Lot 89 Lot 90 Lot 91 Lot 92 Lot 93 Lot 94 Lot 95 Lot 96 Lot 97 Lot 98 Lot 99 Lot 100 Lot 101 Lot 102 Lot 103 Lot 104 Lot 105 Lot 106 Lot 107 Lot 108 Lot 109 Lot 110 Lot 111 Lot 112 Lot 113 Lot 114 Lot 115 Lot 116 Lot 117 Lot 118 Lot 119 Lot 120 Lot 121 Lot 122 Lot 123 Lot 124 Lot 125 Lot 126 Lot 127 Lot 128 Lot 129 Lot 130 Lot 131 Lot 132 Lot 133 Lot 134 Lot 135 Lot 136 Lot 137 Lot 138 Lot 139 Lot 140 Lot 141 Lot 142 Lot 143 Lot 144 Lot 145 Lot 146 Lot 147 Lot 148 Lot 149 Lot 150 Lot 151 Lot 152 Lot 153 Lot 154 Lot 155 Lot 156 Lot 157 Lot 158 Lot 159 Lot 160 Lot 161 Lot 162 Lot 163 Lot 164 Lot 165 Lot 166 Lot 167 Lot 168 Lot 169 Lot 170 Lot 171 Lot 172 Lot 173 Lot 174 Lot 175 Lot 176 Lot 177 Lot 178 Lot 179 Lot 180 Lot 181 Lot 182 Lot 183 Lot 184 Lot 185 Lot 186 Lot 187 Lot 188 Lot 189 Lot 190 Lot 191 Lot 192 Lot 193 Lot 194 Lot 195 Lot 196 Lot 197 Lot 198 Lot 199 Lot 200 Lot 201 Lot 202 Lot 203 Lot 204 Lot 205 Lot 206 Lot 207 Lot 208 Lot 209 Lot 210 Lot 211 Lot 212 Lot 213 Lot 214 Lot 215 Lot 216 Lot 217 Lot 218 Lot 219 Lot 220 Lot 221 Lot 222 Lot 223 Lot 224 Lot 225 Lot 226 Lot 227 Lot 228 Lot 229 Lot 230 Lot 231 Lot 232 Lot 233 Lot 234 Lot 235 Lot 236 Lot 237 Lot 238 Lot 239 Lot 240 Lot 241 Lot 242 Lot 243 Lot 244 Lot 245 Lot 246 Lot 247 Lot 248 Lot 249 Lot 250 Lot 251 Lot 252 Lot 253 Lot 254 Lot 255 Lot 256 Lot 257 Lot 258 Lot 259 Lot 260 Lot 261 Lot 262 Lot 263 Lot 264 Lot 265 Lot 266 Lot 267 Lot 268 Lot 269 Lot 270 Lot 271 Lot 272 Lot 273 Lot 274 Lot 275 Lot 276 Lot 277 Lot 278 Lot 279 Lot 280 Lot 281 Lot 282 Lot 283 Lot 284 Lot 285 Lot 286 Lot 287 Lot 288 Lot 289 Lot 290 Lot 291 Lot 292 Lot 293 Lot 294 Lot 295 Lot 296 Lot 297 Lot 298 Lot 299 Lot 300 Lot 301 Lot 302 Lot 303 Lot 304 Lot 305 Lot 306 Lot 307 Lot 308 Lot 309 Lot 310 Lot 311 Lot 312 Lot 313 Lot 314 Lot 315 Lot 316 Lot 317 Lot 318 Lot 319 Lot 320 Lot 321 Lot 322 Lot 323 Lot 324 Lot 325 Lot 326 Lot 327 Lot 328 Lot 329 Lot 330 Lot 331 Lot 332 Lot 333 Lot 334 Lot 335 Lot 336 Lot 337 Lot 338 Lot 339 Lot 340 Lot 341 Lot 342 Lot 343 Lot 344 Lot 345 Lot 346 Lot 347 Lot 348 Lot 349 Lot 350 Lot 351 Lot 352 Lot 353 Lot 354 Lot 355 Lot 356 Lot 357 Lot 358 Lot 359 Lot 360 Lot 361 Lot 362 Lot 363 Lot 364 Lot 365 Lot 366 Lot 367 Lot 368 Lot 369 Lot 370 Lot 371 Lot 372 Lot 373 Lot 374 Lot 375 Lot 376 Lot 377 Lot 378 Lot 379 Lot 380 Lot 381 Lot 382 Lot 383 Lot 384 Lot 385 Lot 386 Lot 387 Lot 388 Lot 389 Lot 390 Lot 391 Lot 392 Lot 393 Lot 394 Lot 395 Lot 396 Lot 397 Lot 398 Lot 399 Lot 400 Lot 401 Lot 402 Lot 403 Lot 404 Lot 405 Lot 406 Lot 407 Lot 408 Lot 409 Lot 410 Lot 411 Lot 412 Lot 413 Lot 414 Lot 415 Lot 416 Lot 417 Lot 418 Lot 419 Lot 420 Lot 421 Lot 422 Lot 423 Lot 424 Lot 425 Lot 426 Lot 427 Lot 428 Lot 429 Lot 430 Lot 431 Lot 432 Lot 433 Lot 434 Lot 435 Lot 436 Lot 437 Lot 438 Lot 439 Lot 440 Lot 441 Lot 442 Lot 443 Lot 444 Lot 445 Lot 446 Lot 447 Lot 448 Lot 449 Lot 450 Lot 451 Lot 452 Lot 453 Lot 454 Lot 455 Lot 456 Lot 457 Lot 458 Lot 459 Lot 460 Lot 461 Lot 462 Lot 463 Lot 464 Lot 465 Lot 466 Lot 467 Lot 468 Lot 469 Lot 470 Lot 471 Lot 472 Lot 473 Lot 474 Lot 475 Lot 476 Lot 477 Lot 478 Lot 479 Lot 480 Lot 481 Lot 482 Lot 483 Lot 484 Lot 485 Lot 486 Lot 487 Lot 488 Lot 489 Lot 490 Lot 491 Lot 492 Lot 493 Lot 494 Lot 495 Lot 496 Lot 497 Lot 498 Lot 499 Lot 500 Lot 501 Lot 502 Lot 503 Lot 504 Lot 505 Lot 506 Lot 507 Lot 508 Lot 509 Lot 510 Lot 511 Lot 512 Lot 513 Lot 514 Lot 515 Lot 516 Lot 517 Lot 518 Lot 519 Lot 520 Lot 521 Lot 522 Lot 523 Lot 524 Lot 525 Lot 526 Lot 527 Lot 528 Lot 529 Lot 530 Lot 531 Lot 532 Lot 533 Lot 534 Lot 535 Lot 536 Lot 537 Lot 538 Lot 539 Lot 540 Lot 541 Lot 542 Lot 543 Lot 544 Lot 545 Lot 546 Lot 547 Lot 548 Lot 549 Lot 550 Lot 551 Lot 552 Lot 553 Lot 554 Lot 555 Lot 556 Lot 557 Lot 558 Lot 559 Lot 560 Lot 561 Lot 562 Lot 563 Lot 564 Lot 565 Lot 566 Lot 567 Lot 568 Lot 569 Lot 570 Lot 571 Lot 572 Lot 573 Lot 574 Lot 575 Lot 576 Lot 577 Lot 578 Lot 579 Lot 580 Lot 581 Lot 582 Lot 583 Lot 584 Lot 585 Lot 586 Lot 587 Lot 588 Lot 589 Lot 590 Lot 591 Lot 592 Lot 593 Lot 594 Lot 595 Lot 596 Lot 597 Lot 598 Lot 599 Lot 600 Lot 601 Lot 602 Lot 603 Lot 604 Lot 605 Lot 606 Lot 607 Lot 608 Lot 609 Lot 610 Lot 611 Lot 612 Lot 613 Lot 614 Lot 615 Lot 616 Lot 617 Lot 618 Lot 619 Lot 620 Lot 621 Lot 622 Lot 623 Lot 624 Lot 625 Lot 626 Lot 627 Lot 628 Lot 629 Lot 630 Lot 631 Lot 632 Lot 633 Lot 634 Lot 635 Lot 636 Lot 637 Lot 638 Lot 639 Lot 640 Lot 641 Lot 642 Lot 643 Lot 644 Lot 645 Lot 646 Lot 647 Lot 648 Lot 649 Lot 650 Lot 651 Lot 652 Lot 653 Lot 654 Lot 655 Lot 656 Lot 657 Lot 658 Lot 659 Lot 660 Lot 661 Lot 662 Lot 663 Lot 664 Lot 665 Lot 666 Lot 667 Lot 668 Lot 669 Lot 670 Lot 671 Lot 672 Lot 673 Lot 674 Lot 675 Lot 676 Lot 677 Lot 678 Lot 679 Lot 680 Lot 681 Lot 682 Lot 683 Lot 684 Lot 685 Lot 686 Lot 687 Lot 688 Lot 689 Lot 690 Lot 691 Lot 692 Lot 693 Lot 694 Lot 695 Lot 696 Lot 697 Lot 698 Lot 699 Lot 700 Lot 701 Lot 702 Lot 703 Lot 704 Lot 705 Lot 706 Lot 707 Lot 708 Lot 709 Lot 710 Lot 711 Lot 712 Lot 713 Lot 714 Lot 715 Lot 716 Lot 717 Lot 718 Lot 719 Lot 720 Lot 721 Lot 722 Lot 723 Lot 724 Lot 725 Lot 726 Lot 727 Lot 728 Lot 729 Lot 730 Lot 731 Lot 732 Lot 733 Lot 734 Lot 735 Lot 736 Lot 737 Lot 738 Lot 739 Lot 740 Lot 741 Lot 742 Lot 743 Lot 744 Lot 745 Lot 746 Lot 747 Lot 748 Lot 749 Lot 750 Lot 751 Lot 752 Lot 753 Lot 754 Lot 755 Lot 756 Lot 757 Lot 758 Lot 759 Lot 760 Lot 761 Lot 762 Lot 763 Lot 764 Lot 765 Lot 766 Lot 767 Lot 768 Lot 769 Lot 770 Lot 771 Lot 772 Lot 773 Lot 774 Lot 775 Lot 776 Lot 777 Lot 778 Lot 779 Lot 780 Lot 781 Lot 782 Lot 783 Lot 784 Lot 785 Lot 786 Lot 787 Lot 788 Lot 789 Lot 790 Lot 791 Lot 792 Lot 793 Lot 794 Lot 795 Lot 796 Lot 797 Lot 798 Lot 799 Lot 800 Lot 801 Lot 802 Lot 803 Lot 804 Lot 805 Lot 806 Lot 807 Lot 808 Lot 809 Lot 810 Lot 811 Lot 812 Lot 813 Lot 814 Lot 815 Lot 816 Lot 817 Lot 818 Lot 819 Lot 820 Lot 821 Lot 822 Lot 823 Lot 824 Lot 825 Lot 826 Lot 827 Lot 828 Lot 829 Lot 830 Lot 831 Lot 832 Lot 833 Lot 834 Lot 835 Lot 836 Lot 837 Lot 838 Lot 839 Lot 840 Lot 841 Lot 842 Lot 843 Lot 844 Lot 845 Lot 846 Lot 847 Lot 848 Lot 849 Lot 850 Lot 851 Lot 852 Lot 853 Lot 854 Lot 855 Lot 856 Lot 857 Lot 858 Lot 859 Lot 860 Lot 861 Lot 862 Lot 863 Lot 864 Lot 865 Lot 866 Lot 867 Lot 868 Lot 869 Lot 870 Lot 871 Lot 872 Lot 873 Lot 874 Lot 875 Lot 876 Lot 877 Lot 878 Lot 879 Lot 880 Lot 881 Lot 882 Lot 883 Lot 884 Lot 885 Lot 886 Lot 887 Lot 888 Lot 889 Lot 890 Lot 891 Lot 892 Lot 893 Lot 894 Lot 895 Lot 896 Lot 897 Lot 898 Lot 899 Lot 900 Lot 901 Lot 902 Lot 903 Lot 904 Lot 905 Lot 906 Lot 907 Lot 908 Lot 909 Lot 910 Lot 911 Lot 912 Lot 913 Lot 914 Lot 915 Lot 916 Lot 917 Lot 918 Lot 919 Lot 920 Lot 921 Lot 922 Lot 923 Lot 924 Lot 925 Lot 926 Lot 927 Lot 928 Lot 929 Lot 930 Lot 931 Lot 932 Lot 933 Lot 934 Lot 935 Lot 936 Lot 937 Lot 938 Lot 939 Lot 940 Lot 941 Lot 942 Lot 943 Lot 944 Lot 945 Lot 946 Lot 947 Lot 948 Lot 949 Lot 950 Lot 951 Lot 952 Lot 953 Lot 954 Lot 955 Lot 956 Lot 957 Lot 958 Lot 959 Lot 960 Lot 961 Lot 962 Lot 963 Lot 964 Lot 965 Lot 966 Lot 967 Lot 968 Lot 969 Lot 970 Lot 971 Lot 972 Lot 973 Lot 974 Lot 975 Lot 976 Lot 977 Lot 978 Lot 979 Lot 980 Lot 981 Lot 982 Lot 983 Lot 984 Lot 985 Lot 986 Lot 987 Lot 988 Lot 989 Lot 990 Lot 991 Lot 992 Lot 993 Lot 994 Lot 995 Lot 996 Lot 997 Lot 998 Lot 999 Lot 1000 Lot 1001 Lot 1002 Lot 1003 Lot 1004 Lot 1005 Lot 1006 Lot 1007 Lot 1008 Lot 1009 Lot 1010 Lot 1011 Lot 1012 Lot 1013 Lot 1014 Lot 1015 Lot 1016 Lot 1017 Lot 1018 Lot 1019 Lot 1020 Lot 1021 Lot 1022 Lot 1023 Lot 1024 Lot 1025 Lot 1026 Lot 1027 Lot 1028 Lot 1029 Lot 1030 Lot 1031 Lot 1032 Lot 1033 Lot 1034 Lot 1035 Lot 1036 Lot 1037 Lot 1038 Lot 1039 Lot 1040 Lot 1041 Lot 1042 Lot 1043 Lot 1044 Lot 1045 Lot 1046 Lot 1047 Lot 1048 Lot 1049 Lot 1050 Lot 1051 Lot 1052 Lot 1053 Lot 1054 Lot 1055 Lot 1056 Lot 1057 Lot 1058 Lot 1059 Lot 1060 Lot 1061 Lot 1062 Lot 1063 Lot 1064 Lot 1065 Lot 1066 Lot 1067 Lot 1068 Lot 1069 Lot 1070 Lot 1071 Lot 1072 Lot 1073 Lot 1074 Lot 1075																								
14	Charles M. & Grace H. Bingaman	Lot 1 Lot 2 Lot 3 Lot 4 Lot 5 Lot 6 Lot 7 Lot 8 Lot 9 Lot 10 Lot 11 Lot 12 Lot 13 Lot 14 Lot 15 Lot 16 Lot 17 Lot 18 Lot 19 Lot 20 Lot 21 Lot 22 Lot 23 Lot 24 Lot 25 Lot 26 Lot 27 Lot 28 Lot 29 Lot 30 Lot 31 Lot 32 Lot 33 Lot 34 Lot 35 Lot 36 Lot 37 Lot 38 Lot 39 Lot 40 Lot 41 Lot 42 Lot 43 Lot 44 Lot 45 Lot 46 Lot 47 Lot 48 Lot 49 Lot 50 Lot 51 Lot 52 Lot 53 Lot 54 Lot 55 Lot 56 Lot 57 Lot 58 Lot 59 Lot 60 Lot 61 Lot 62 Lot 63 Lot 64 Lot 65 Lot 66 Lot 67 Lot 68 Lot 69 Lot 70 Lot 71 Lot 72 Lot 73 Lot 74 Lot 75 Lot 76 Lot 77 Lot 78 Lot 79 Lot 80 Lot 81 Lot 82 Lot 83 Lot 84 Lot 85 Lot 86 Lot 87 Lot 88 Lot 89 Lot 90 Lot 91 Lot 92 Lot 93 Lot 94 Lot 95 Lot 96 Lot 97 Lot 98 Lot 99 Lot 100 Lot 101 Lot 102 Lot 103 Lot 104 Lot 105 Lot 106 Lot 107 Lot 108 Lot 109 Lot 110 Lot 111 Lot 112 Lot 113 Lot 114 Lot 115 Lot 116 Lot 117 Lot 118 Lot 119 Lot 120 Lot 121 Lot 122 Lot 123 Lot 124 Lot 125 Lot 126 Lot 127 Lot 128 Lot 129 Lot 130 Lot 131 Lot 132 Lot 133 Lot 134 Lot 135 Lot 136 Lot 137 Lot 138 Lot 139 Lot 140 Lot 141 Lot 142 Lot 143 Lot 144 Lot 145 Lot 146 Lot 147 Lot 148 Lot 149 Lot 150 Lot 151 Lot 152 Lot 153 Lot 154 Lot 155 Lot 156 Lot 157 Lot 158 Lot 159 Lot 160 Lot 161 Lot 162 Lot 163 Lot 164 Lot 165 Lot 166 Lot 167 Lot 168 Lot 169 Lot 170 Lot 171 Lot 172 Lot 173 Lot 174 Lot 175 Lot 176 Lot 177 Lot 178 Lot 179 Lot 180 Lot 181 Lot 182 Lot 183 Lot 184 Lot 185 Lot 186 Lot 187 Lot 188 Lot 189 Lot 190 Lot 191 Lot 192 Lot 193 Lot 194 Lot 195 Lot 196 Lot 197 Lot 198 Lot 199 Lot 200 Lot 201 Lot 202 Lot 203 Lot 204 Lot 205 Lot 206 Lot 207 Lot 208 Lot 209 Lot 210 Lot 211 Lot 212 Lot 213 Lot 214 Lot 215 Lot 216 Lot 217 Lot 218 Lot 219 Lot 220 Lot 221 Lot 222 Lot 223 Lot 224 Lot 225 Lot 226 Lot 227 Lot 228 Lot 229 Lot 230 Lot 231 Lot 232 Lot 233 Lot 234 Lot 235 Lot 236 Lot 237 Lot 238 Lot 239 Lot 240 Lot 241 Lot 242 Lot 243 Lot 244 Lot 245 Lot 246 Lot 247 Lot 248 Lot 249 Lot 250 Lot 251 Lot 252 Lot 253 Lot 254 Lot 255 Lot 256 Lot 257 Lot 258 Lot 259 Lot 260 Lot 261 Lot 262 Lot 263 Lot 264 Lot 265 Lot 266 Lot 267 Lot 268 Lot 269 Lot 270 Lot 271 Lot 272 Lot 273 Lot 274 Lot 275 Lot 276 Lot 277 Lot 278 Lot 279 Lot 280 Lot 281 Lot 282 Lot 283 Lot 284 Lot 285 Lot 286 Lot 287 Lot 288 Lot 289 Lot 290 Lot 291 Lot 292 Lot 293 Lot 294 Lot 295 Lot 296 Lot 297 Lot 298 Lot 299 Lot 300 Lot 301 Lot 302 Lot 303 Lot 304 Lot 305 Lot 306 Lot 307 Lot 308 Lot 309 Lot 310 Lot 311 Lot 312 Lot 313 Lot 314 Lot 315 Lot 316 Lot 317 Lot 318 Lot 319 Lot 320 Lot 321 Lot 322 Lot 323 Lot 324 Lot 325 Lot 326 Lot 327 Lot 328 Lot 329 Lot 330 Lot 331 Lot 332 Lot 333 Lot 334 Lot 335 Lot 336 Lot 337 Lot 338 Lot 339 Lot 340 Lot 341 Lot 342 Lot 343 Lot 344 Lot 345 Lot 346 Lot 347 Lot 348 Lot 349 Lot 350 Lot 351 Lot 352 Lot 353 Lot 354 Lot 355 Lot 356 Lot 357 Lot 358 Lot 359 Lot 360 Lot 361 Lot 362 Lot 363 Lot 364 Lot 365 Lot 366 Lot 367 Lot 368 Lot 369 Lot 370 Lot 371 Lot 372 Lot 373 Lot 374 Lot 375 Lot 376 Lot 377 Lot 378 Lot 379 Lot 380 Lot 381 Lot 382 Lot 383 Lot 384 Lot 385 Lot 386 Lot 387 Lot 388 Lot 389 Lot 390 Lot 391 Lot 392 Lot 393 Lot 394 Lot 395 Lot 396 Lot 397 Lot 398 Lot 399 Lot 400 Lot 401 Lot 402 Lot 403 Lot 404 Lot 405 Lot 406 Lot 407 Lot 408 Lot 409 Lot 410 Lot 411 Lot 412 Lot 413 Lot 414 Lot 415 Lot 416 Lot 417 Lot 418 Lot 419 Lot 420 Lot 421 Lot 422 Lot 423 Lot 424 Lot 425 Lot 426 Lot 427 Lot 428 Lot 429 Lot 430 Lot 431 Lot 432 Lot 433 Lot 434 Lot 435 Lot 436 Lot 437 Lot 438 Lot 439 Lot 440 Lot 441 Lot 442 Lot 443 Lot 444 Lot 445 Lot 446 Lot 447 Lot 448 Lot 449 Lot 450 Lot 451 Lot 452 Lot 453 Lot 454 Lot 455 Lot 456 Lot 457 Lot 458 Lot 459 Lot 460 Lot 461 Lot 462 Lot 463 Lot 464 Lot 465 Lot 466 Lot 467 Lot 468 Lot 469 Lot 470 Lot 471 Lot 472 Lot 473 Lot 474 Lot 475 Lot 476 Lot 477 Lot 478 Lot 479 Lot 480 Lot 481 Lot 482 Lot 483 Lot 484 Lot 485 Lot 486 Lot 487 Lot 488 Lot 489 Lot 490 Lot 491 Lot 492 Lot 493 Lot 494 Lot 495 Lot 496 Lot 497 Lot 498 Lot 499 Lot 500 Lot 501 Lot 502 Lot 503 Lot 504 Lot 505 Lot 506 Lot 507 Lot 508 Lot 509 Lot 510 Lot 511 Lot 512 Lot 513 Lot 514 Lot 515 Lot 516 Lot 517 Lot 518 Lot 519 Lot 520 Lot 521 Lot 522 Lot 523 Lot 524 Lot 525 Lot 526 Lot 527 Lot 528 Lot 529 Lot 530 Lot 531 Lot 532 Lot 533 Lot 534 Lot 535 Lot 536 Lot 537 Lot 538 Lot 539 Lot 540 Lot 541 Lot 542 Lot 543 Lot 544 Lot 545 Lot 546 Lot 547 Lot 548 Lot 549 Lot 550 Lot 551 Lot 552 Lot 553 Lot 554 Lot 555 Lot 556 Lot 557 Lot 558 Lot 559 Lot 560 Lot 561 Lot 562 Lot 563 Lot 564 Lot 565 Lot 566 Lot 567 Lot 568 Lot 569 Lot 570 Lot 571 Lot 572 Lot 573 Lot 574 Lot 575 Lot 576 Lot 577 Lot 578 Lot 579 Lot 580 Lot 581 Lot 582 Lot 583 Lot 584 Lot 585 Lot 586 Lot 587 Lot 588 Lot 589 Lot 590 Lot 591 Lot 592 Lot 593 Lot 594 Lot 595 Lot 596 Lot 597 Lot 598 Lot 599 Lot 600 Lot 601 Lot 602 Lot 603 Lot 604 Lot 605 Lot 606 Lot 607 Lot 608 Lot 609 Lot 610 Lot 611 Lot 612 Lot 613 Lot 614 Lot 615 Lot 616 Lot 617 Lot 618 Lot 619 Lot 620 Lot 621 Lot 622 Lot 623 Lot 624 Lot 625 Lot 626 Lot 627 Lot 628 Lot 629 Lot 630 Lot 631 Lot 632 Lot 633 Lot 634 Lot 635 Lot 636 Lot 637 Lot 638 Lot 639 Lot 640 Lot 641 Lot 642 Lot 643 Lot 644 Lot 645 Lot 646 Lot 647 Lot 648 Lot 649 Lot 650 Lot 651 Lot 652 Lot 653 Lot 654 Lot 655 Lot 656 Lot 657 Lot 658 Lot 659 Lot 660 Lot 661 Lot 662 Lot 663 Lot 664 Lot 665 Lot 666 Lot 667 Lot 668 Lot 669 Lot 670 Lot 671 Lot 672 Lot 673 Lot 674 Lot 675 Lot 676 Lot 677 Lot 678 Lot 679 Lot 680 Lot 681 Lot 682 Lot 683 Lot 684 Lot 685 Lot 686 Lot 687 Lot 688 Lot 689 Lot 690 Lot 691 Lot 692 Lot 693 Lot 694 Lot 695 Lot 696 Lot 697 Lot 698 Lot 699 Lot 700 Lot 701 Lot 702 Lot 703 Lot 704 Lot 705 Lot 706 Lot 707 Lot 708 Lot 709 Lot 710 Lot 711 Lot 712 Lot 713 Lot 714 Lot 715 Lot 716 Lot 717 Lot 718 Lot 719 Lot 720 Lot 721 Lot 722 Lot 723 Lot 724 Lot 725 Lot 726 Lot 727 Lot 728 Lot 729 Lot 730 Lot 731 Lot 732 Lot 733 Lot 734 Lot 735 Lot 736 Lot 737 Lot 738 Lot 739 Lot 740 Lot 741 Lot 742 Lot 743 Lot 744 Lot 745 Lot 746 Lot 747 Lot 748 Lot 749 Lot 750 Lot 751 Lot 752 Lot 753 Lot 754 Lot 755 Lot 756 Lot 757 Lot 758 Lot 759 Lot 760 Lot 761 Lot 762 Lot 763 Lot 764 Lot 765 Lot 766 Lot 767 Lot 768 Lot 769 Lot 770 Lot 771 Lot 772 Lot 773 Lot 774 Lot 775 Lot 776 Lot 777 Lot 778 Lot 779 Lot 780 Lot 781 Lot 782 Lot 783 Lot 784 Lot 785 Lot 786 Lot 787 Lot 788 Lot 789 Lot 790 Lot 791 Lot 792 Lot 793 Lot 794 Lot 795 Lot 796 Lot 797 Lot 798 Lot 799 Lot 800 Lot 801 Lot 802 Lot 803 Lot 804 Lot 805 Lot 806 Lot 807 Lot 808 Lot 809 Lot 810 Lot 811 Lot 812 Lot 813 Lot 814 Lot 815 Lot 816 Lot 817 Lot 818 Lot 819 Lot 820 Lot 821 Lot 822 Lot 823 Lot 824 Lot 825 Lot 826 Lot 827 Lot 828 Lot 829 Lot 830 Lot 831 Lot 832 Lot 833 Lot 834 Lot 835 Lot 836 Lot 837 Lot 838 Lot 839 Lot 840 Lot 841 Lot 842 Lot 843 Lot 844 Lot 845 Lot 846 Lot 847 Lot 848 Lot 849 Lot 850 Lot 851 Lot 852 Lot 853 Lot 854 Lot 855 Lot 856 Lot 857 Lot 858 Lot 859 Lot 860 Lot 861 Lot 862 Lot 863 Lot 864 Lot 865 Lot 866 Lot 867 Lot 868 Lot 869 Lot 870 Lot 871 Lot 872 Lot 873 Lot 874 Lot 875 Lot 876 Lot 877 Lot 878 Lot 879 Lot 880 Lot 881 Lot 882 Lot 883 Lot 884 Lot 885 Lot 886 Lot 887 Lot 888 Lot 889 Lot 890 Lot 891 Lot 892 Lot 893 Lot 894 Lot 895 Lot 896 Lot 897 Lot 898 Lot 899 Lot 900 Lot 901 Lot 902 Lot 903 Lot 904 Lot 905 Lot 906 Lot 907 Lot 908 Lot 909 Lot 910 Lot 911 Lot 912 Lot 913 Lot 914 Lot 915 Lot 916 Lot 917 Lot 918 Lot 919 Lot 920 Lot 921 Lot 922 Lot 923 Lot 924 Lot 925 Lot 926 Lot 927 Lot 928 Lot 929 Lot 930 Lot 931 Lot 932 Lot 933 Lot 934 Lot 935 Lot 936 Lot 937 Lot 938 Lot 939 Lot 940 Lot 941 Lot 942 Lot 943 Lot 944 Lot 945 Lot 946 Lot 947 Lot 948 Lot 949 Lot 950 Lot 951 Lot 952 Lot 953 Lot 954 Lot 955 Lot 956 Lot 957 Lot 958 Lot 959 Lot 960 Lot 961 Lot 962 Lot 963 Lot 964 Lot 965 Lot 966 Lot 967 Lot 968 Lot 969 Lot 970 Lot 971 Lot 972 Lot 973 Lot 974 Lot 975 Lot 976 Lot 977 Lot 978 Lot 979 Lot 980 Lot 981 Lot 982 Lot 983 Lot 984 Lot 985 Lot 986 Lot 987 Lot 988 Lot 989 Lot 990 Lot 991 Lot 992 Lot 993 Lot 994 Lot 995 Lot 996 Lot 997 Lot 998 Lot 999 Lot 1000 Lot 1001 Lot 1002 Lot 1003 Lot 1004 Lot 1005 Lot 1006 Lot 1007 Lot 1008 Lot 1009 Lot 1010 Lot 1011 Lot 1012 Lot 1013 Lot 1014 Lot 1015 Lot 1016 Lot 1017 Lot 1018 Lot 1019 Lot 1020 Lot 1021 Lot 1022 Lot 1023 Lot 1024 Lot 1025 Lot 1026 Lot 1027 Lot 1028 Lot 1029 Lot 1030 Lot 1031 Lot 1032 Lot 1033 Lot 1034 Lot 1035 Lot 1036 Lot 1037 Lot 1038 Lot 1039 Lot 1040 Lot 1041 Lot 1042 Lot 1043 Lot 1044 Lot 1045 Lot 1046 Lot 1047 Lot 1048 Lot 1049 Lot 1050 Lot 1051 Lot 1052 Lot 1053 Lot 1054 Lot 1055 Lot 1056 Lot 1057 Lot 1058 Lot 1059 Lot 1060 Lot 1061 Lot 1062 Lot 1063 Lot 1064 Lot 1065 Lot 1066 Lot 1067 Lot 1068 Lot 1069 Lot 1070 Lot 1071 Lot 1072 Lot 1073 Lot 1074 Lot 1075																								
15		Pike Bay Lot 6 - Platts Little Wolf Lookout.																						
16	Stanley A. Johnson	N½ of NE¼ } Lot 1 Lot				43.25		no	no	C	372	342		714		238						238		
17		N½ of NE¼ } 3																						
18	Jesse May Davis	S½ of NE¼ Lot 1				35.50		no	yes	T	486			486		162						162		
19	Allan R. & Ruby L. Carlson	S½ of SE¼				40		no	yes	T	180			180		60						60		
20																								
						804.75					2092	2320		4355	223	1080						1303		

	Sold for Taxes	Valuations by School Districts as Equalized by Department of Taxation: District No. 115 Rate 33.25 Mills	District No. 112 Rate 31.25 Mills	District No. Rate Mills	District No. Rate Mills	Tax Including State Homestead Mills	State Tax on Non-Homestead 7.81 Mills	Special Taxes	Special Taxes	Total Taxes	Paid	When Paid	Number of Receipt	March Settlement 1961	June Settlement 1961	Penalty	November Settlement 1961	Penalty	Collections to First Monday in January 1962	Penalty	Delinquent on First Monday in January 1962	Total Delinquent Tax and Penalty	Remarks
		Dollars	Dollars	Dollars	Dollars	$ cts.	$ cts.	$ cts.	$ cts.	$ cts.		Mnth Day Year		$ cts.	$ cts.	$ cts.	$ cts.	$ cts.	$ cts.	$ cts.	$ cts.	$ cts.	
1																							
2	SOLD FOR TAXES		80			2504	56			2560	2	1st HALF PAID OCT 31 1961											
3	SOLD FOR TAXES		258			8076	180			8256	3	1st HALF PAID JUL 6 1961 / 2nd HALF PAID OCT 31 1961 / 1st HALF PAID JUL 6 1961	20546 / 16249				54085 / 54084						Mr. Langelhoff - Allan Meyer
4											4												
5											5												
6											6												
7		198				6634	138			6832	7	PAID IN FULL APR 20 1961	8452		6832								Lot 8
8											8												
9											9												
10											10												
11											11											

Assessment Roll and Tax List of Real Property in the Town of Lake Bay

Form 1-C3 Miller-Dwan Co., Minneapolis

* Indicate Type of Property: R-Residential, C-Commercial, I-Industrial, U-Utility, F-Farm, L-Lakeshore, T-Timber, M-Mineral

In Whose Name Assessed	Description of Property: Subdivision	Sec. or Lot	Twp. or Block	Rng.	Number of Acres of Land	No. School District	Indicate Homestead Yes or No	Age of Dwg. Yes or No	Indicate Type of Property*	True and Full Valuations: Land Exclusive of Structures and Improvements	Buildings and Other Structures	Machinery Permanently Attached to Real Estate	Total True and Full Value	Assessed Valuations: Rural: Homestead Up to $4,000 20%	Rural: Over $4,000 and Non-Homestead 33⅓%	All Other: Timber Land Class 3a 20%	All Other: Homestead Up to $4,000 25%	All Other: Over $4,000 and Non-Homestead 40%	All Other: Machinery Permanently Attached to Real Estate 33⅓%	All Other: Seasonal and Recreational Cabins 33⅓%	Total Assessed Value	Total Assessed Value as Equalized by the Board of Review	Final Equalized Value
					Acres 100ths					Dollars	Dollars	Dollars	Dollars	Dollars	Dollars	Dollars	Dollars	Dollars	Dollars	Dollars	Dollars	Dollars	Dollars
The Northwest Paper Company	1 NE¼ of NW¼ (Less 330' by 660' Cemetery)	8	145	31	37 50	115	no	yes	J	270			270		90						90		
" " "	2 NW¼ of NW¼ " " "				37 50		no	yes	F	270			270		90						90		
" " "	3 SW¼ of NW¼																						
" " "	4 SE¼ of NW¼				40		no	yes	T	180			180		60						60		
R. Hansey	5 NW¼ of NW¼ of SE¼				40		yes	yes	F	240			240		80						80		
Clifford D. Routley	6 NE¼ of NW¼				40		no	yes	T	235	345		580	116							116		
Viola Routley	7 W½ of NW¼ of NW¼				20		no	yes	T	240			240		80						80		
Gladys Dale	8 SW¼ of NW¼				40		no	yes	F	150			150		50						50		
The Northwest Paper Company	9 SE¼ of NW¼						no	yes	T	300			300		100						100		
Lorraine R. Larson (ADOLPH GENIKE, ET AL)	10 E½ of N½ of NW¼ (Less 165' x 165' & 250')				20		no	yes	T	240			240		80						80		
The Northwest Paper Company	11 NE¼ of SW¼				40		no	yes	T	126	30		156		52						52		
Lyndon E. Smith	12 NW¼ of SW¼				40		no	yes	T	240			240		80						80		
Henry J. & Roland H. & Henry H. Schmidt	13 SE¼ of SW¼ less 1½ A.				40		no	yes	T	240			240		80						80		
Adolph F. & Dennis, et al	14 S½ of SW¼ less Cty. Rwy.				39		yes	yes	F	228			228		76						76		
Andrew J. & Shirley	15 Y½ of S½ of S½ of SW¼ of SW¼ of Sec.				4		yes	yes	R	305	2820		3125	625							625		
Harold F. Eale & Mary E. Eale	16 NE¼ of SE¼									35	250		285	57							57		
	17 NW¼ of SE¼ (Not Rd. Park N. 50 acres & Less 4 A.)				89 53																		
	18 SW¼ of SE¼						no	yes	F	600	282		882		294						294		
Lane, Elvidas, Ralph, Clarence, Robert & Huntley (& Florence Lyscher & Dollar Thomas)	19 SE¼ of SE¼																						
	20 A tract of N. 50 acres of SE¼				10		no	yes	T	66			66		22						22		
	(Continued on next page.)				532 32					3865	3421		7286	798	1234						2032		

Cass County, Minnesota, for Taxes for the Year 1960.

Sold for Taxes	Valuations by School Districts as Equalized by Department of Taxation: District No. Rate Mills	District No. Rate Mills	District No. 115 Rate 31.85 Mills	District No. Rate Mills	District No. Rate Mills	District No. Rate Mills	Tax Including State Homestead 7.1 Mills	State Tax on Non-Homestead 7.1 Mills	Special Taxes	Special Taxes	Total Taxes	Paid	When Paid (Month, Day, Year)	Number of Receipt	March Settlement 1961	June Settlement 1961	Penalty	November Settlement 1961	Penalty	Collections to First Monday in January 1962	Penalty	Delinquent on First Monday in January 1962	Total Delinquent Tax and Penalty	Remarks
	Dollars	Dollars	Dollars	Dollars	Dollars	Dollars	$ cts.	$ cts.	$ cts.	$ cts.	$ cts.				$ cts.	$ cts.	$ cts.	$ cts.	$ cts.	$ cts.	$ cts.	$ cts.	$ cts.	
1			90				28 18	64			28 82	1 PAID IN FULL	MAY 23 1961			28 82								
2			90				28 18	64			28 82	2 PAID IN FULL	MAY 23 1961			28 82								
3			60				18 78	42			19 20	3 PAID IN FULL	MAY 23 1961	10389		19 20								
4			80				25 04	56			25 60	4 PAID IN FULL	MAY 23 1961			25 60								
5			116				36 34				36 32	5 1st HALF PAID	MAY 23 1961	12134		18 16						18 16	1998	
												2nd HALF PAID	OCT 25 1961	16503										
6			80				25 04	56			25 60	6 1st HALF PAID	MAY 23 1961	6641		12 80		12 80						
												2nd HALF PAID	OCT 25 1961	16505										
7			50				15 66	36			16 02	7 1st HALF PAID	MAY 23 1961	6640		8 01		8 01						
												2nd HALF PAID	OCT 25 1961	16504										
8			100				31 30	70			32 00	8 1st HALF PAID	MAY 31 1961	12710		16 00		16 00						
9			80				25 04	56			25 60	9 PAID IN FULL	MAY 23 1961	10389		25 60								
10			52				16 28	36			16 64	10 1st HALF PAID	MAY 23 1961	6639		8 32		8 32						
												2nd HALF PAID	OCT 25 1961	16504										
11			80				25 04	56			25 60	11 PAID IN FULL	MAY 23 1961	10389		25 60								
12			80				25 04	56			25 60	12 1st HALF PAID	MAY 23 1961	6789		12 80		12 80						
												2nd HALF PAID	OCT 31 1961	13386										
13			76				23 80	54			24 34	13 1st HALF PAID	MAY 31 1961	12707		12 17		12 17						
												2nd HALF PAID	OCT 31 1961	12709										
14			625				195 66				195 66	14 1st HALF PAID	MAY 29 1961	13386		97 83		97 83						
15	SOLD FOR TAXES		57				17 84				17 84	15 PAID IN FULL	SEP 1 1961	15263				17 84	.54					
16												16												
17												17												
18			244				92 04	206			94 10	18 2nd HALF PAID	OCT 31 1961	16715										
												18 1st HALF PAID	MAY 31 1961	12710		47 05		47 05						
19												19												
20	SOLD FOR TAXES		22				6 88	16			7 04	20												
			798																					
			1234				636 12	868			644 80					314 76		292 82						
			2032																					

Mahnung Point | Harding | Johnson's Addition | Supplemental Plat of Sec. 2 & 3 Twp. 145 Rge. 30 Mine Beach | Auditor's Plat #3 | Wolf Lookout

Assessment Roll and Tax List of Real Property in the Town of Pike Bay

Form 5C(1) MILLER-DAVIS CO., MINNEAPOLIS

* Indicate Type of Property: R-Residential, C-Commercial, I-Industrial, U-Utility, F-Farm, L-Lakeshore, T-Timber, M-Mineral

	In Whose Name Assessed	Description of Property: Subdivision	Sec. or Lot	Town or Block	Rng.	Number of Acres of Land: Acres	Number of Acres of Land: Hundredths	No. School District	Indicate Homestead Yes or No	Agri. or Seas. Recr. Yes or No	* Indicate Type of Property	True and Full Valuations: Land Exclusive of Structures and Improvements	Buildings and Other Structures	Machinery Permanently Attached to Real Estate	Total True and Full Value	Assessed Valuations: Rural: Homestead Up to $1,000 20%	Rural: Over $1,000 and Non-Homestead 33⅓%	All Other: Timber Land Class 3c 20%	All Other: Homestead Up to $1,000 25%	All Other: Over $1,000 and Non-Homestead 40%	All Other: Machinery Permanently Attached to Real Estate 33⅓%	All Other: Seasonal and Recreational Dwelling 33⅓%	Total Assessed Value	Total Assessed Value as Equalized by the Board of Review	Final Equalized Value
						Acres	Hdths					Dollars	Dollars	Dollars	Dollars	Dollars	Dollars	Dollars	Dollars	Dollars	Dollars	Dollars	Dollars	Dollars	Dollars
1		NE¼ NE¼	8	145	31			#116																	
2		N½ of NE¼ SW¼																							
3		SW¼ of NE¼																							
4		S½ of NE¼ NW¼																							
5	Gladys Lyons	Govt lot 2 lying E of N&S 4 of NW¼ of NW¼							Ma	Ma	R	15	150		165		55						55		
6		NE¼ of NW¼																							
7		NW¼ of NW¼																							
8		SW¼ of NW¼																							
9		SE¼ of NW¼																							
10	Cyprus A. & Phyllis Bremer	330 ft in NE cor of NW¼ of NW¼				2	50		yes	yes	R	25	460		485	97							97		
11		NE¼ of SW¼																							
12		NW¼ of SW¼																							
13		SW¼ of SW¼																							
14	Otter Tail Power Company	PART OF S½ OF SE¼ AND SE¼ of SW¼																							
15	Cyprus A. & Phyllis Bremer	330 ft in NE cor of NW¼ of NW¼				2	50		yes	yes	F	25			25	5							5		
16		NE¼ of SE¼																							
17		NW¼ of SE¼																							
18		SW¼ of SE¼																							
19		SE¼ of SE¼																							
20																									
						5						65	610		675	102	55						157		

Cass County, Minnesota, for Taxes for the Year 1960.

	Sold for Taxes	Valuations by School Districts as Equalized by Department of Taxation: District No. Rate Mills	Dollars	District No. Rate Mills	Dollars	District No. Rate Mills	Dollars	District No. Rate Mills	Dollars	Tax Including State Homestead Mills $ cts.	State Tax on Non-Homestead Mills $ cts.	Special Taxes $ cts.	Special Taxes $ cts.	Total Taxes $ cts.		Paid	When Paid Month Day Year	Number of Receipt	March Settlement 1961 $ cts.	June Settlement 1961 $ cts.	Penalty $ cts.	November Settlement 1961 $ cts.	Penalty $ cts.	Collections to First Monday in January 1962 $ cts.	Penalty $ cts.	Delinquent on First Monday in January 1962 $ cts.	Total Delinquent Tax and Penalty $ cts.	Remarks
1															1													
2															2													
3															3													
4															4													
5			55							1860	38			1898	5	2nd HALF PAID OCT 27 1961		16561		949		949						
6															6	1st HALF PAID MAY 3 1961		12728										
7															7													
8															8													
9															9													
10						# 97				3036				3036	10	PAID IN FULL	MAY 9 1961	79114		3036								
11															11													
12															12													
13															13													
14															14													
15						# 5				156				156	15	PAID IN FULL	MAY 9 1961	79114		156								
16															16													
17															17													
18															18													
19															19													
20															20													
			55			# 102 102				3192	38			5090						949		949						
						137				1860																		
										5052																		

Assessment Roll and Tax List of Real Property in the Town of Pike Bay, Cass County, Minnesota, for Taxes for the Year 1960.

Form 5CD — DAY-DAVIS CO., MINNEAPOLIS

* Indicate Type of Property: R-Residential, C-Commercial, I-Industrial, U-Utility, F-Farm, L-Lakeshore, T-Timber, M-Mineral

In Whose Name Assessed	Description of Property: Subdivision	Sec. or Lot	Town or Block	Rng.	Number of Acres of Land (Acres / 100th)	No. School Districts	Indl. Code Homestead Yes No	Agri. Code Homestead Yes No	Indl. Code Type Prop. Prior.	True and Full Valuations: Land Exclusive of Structures and Improvements	Buildings and Other Structures	Machinery Permanently Attached to Real Estate	Total True and Full Value	Assessed Valuations: Rural: Homestead Up to $1,000 20%	Over $1,000 and Non-Homestead 33⅓%	All Other: Timber Lands & 20%	Homestead Up to $1,000 25%	Over $1,000 and Non-Homestead 40%	Machinery Permanently Attached to Real Estate 33⅓%	Seasonal and Recreational Cabins 33⅓%	Total Assessed Value	Total Assessed Value as Equalized by the Board of Review	Final Equalized Value
										Dollars	Dollars	Dollars	Dollars	Dollars	Dollars	Dollars	Dollars	Dollars	Dollars	Dollars	Dollars	Dollars	Dollars
H. H. Richmond	NE¼NE¼ less 1 Ac.	9	145	31	30	115	no	yes	T	120			120		60						60		
Frank Gilchrist	NW¼NE¼				40		no	yes	F	264			264		88						88		
Wheeler Lumber Bridge & Supply Company	SW¼NE¼ less 5 Ac. thereof				40		no	yes	T	240			240			48					48		
H. H. Richmond	[illegible] less 1 Ac. thereof				30		no	yes	T	120			120		40						40		
" "	[illegible]				30		no	yes		246			246		82						82		
The Northwestern Paper Company	NE¼NW¼	6			40		no	yes	T	240			240		80						80		
" " "	NW¼NW¼	7			40		no	yes	T	240			240		80						80		
Lila & Sarah Kilpatrick	SW¼NW¼	8			40		no	yes	T	240			240		80						80		
Wheeler Lumber Bridge & Supply Co.	SE¼NW¼	9			40		no	yes	T	390			390			78					78		
Clifford R. & Gracie L. Swanson	N½ of N½ of SE¼ / SE¼ of SE¼ of N½	10			20		yes	yes	R	200	3800		4000	800							800		
H. H. Richmond	NE¼SW¼	11			40		no	yes	T	240			240		80						80		
Floyd L. & Dagmar Baisch	NW¼SW¼	12			40		no	yes	T	264			264		88						88		
Roy Stai	SW¼SW¼ less #-350' of Lot 4 Blk 4	13			20		no	yes	R	180	315		495		165						165		
	SE¼SW¼ Inst. Lot Plat #3	14																					
Wallace & Anna L. Wiebert	S½ of N½ of SE¼ less 2½	15					yes	yes	R	95	850		945	189							189		
Willard & Gloria Lauche	N½ of S½ of SE¼ less 2½	16					yes	yes	R	75	195		270	54							54		
	NW¼SE¼	17																					
	SW¼SE¼	18																					
	SE¼SE¼	19																					
Village of Pike Lake	SE¼ of NE¼ of SE¼	20			10																		
	(Continued on next page)				460					3314	5160		8374	1042	943	126					2012		

Valuations by School Districts as Equalized by Department of Taxation: District No. 115, Rate 31.95 Mills

Sold for Taxes	District No. / Rate / Mills	District No. / Rate / Mills	District No. / Rate / Mills	District No. 115 / Rate 31.95 / Mills	District No. / Rate / Mills	District No. / Rate / Mills	Tax Including State Homestead Mills	State Tax on Non-Homestead 7.01 Mills	Special Taxes	Special Taxes	Total Taxes
	Dollars	Dollars	Dollars	Dollars	Dollars	Dollars	$ cts.	$ cts.	$ cts.	$ cts.	$ cts.
1				60			1878	42			1920
2				88			2754	62			2816
3				48			1502	34			1536
4				40			1252	28			1280
5				82			2568	56			2624
6				80			2504	56			2560
7				80			2504	56			2560
8				80			2504	56			2560
9				78			2442	54			2496
10				# 800			25044				25044
11				80			2504	56			2560
12				88			2754	62			2816
13				165			5166	116			5282
14											
15				# 189			5916				5916
16				# 54			1690				1680
17											
18											
19											
20											
				# 1043 / 947 / 2012			67982	678			63660

Paid	When Paid (Month Day Year)	Number of Receipt	March Settlement 1961	June Settlement 1961	Penalty	November Settlement 1961	Penalty	Collections in First Monday in January 1962	Penalty	Delinquent on First Monday in January 1962	Total Delinquent Tax and Penalty	Remarks
			$ cts.	$ cts.	$ cts.	$ cts.	$ cts.	$ cts.	$ cts.	$ cts.	$ cts.	
1 PAID IN FULL	MAY 25 1961	8394		19 20								
2 1st HALF PAID	OCT 31 1961	12771										
2 2nd HALF PAID	MAY 25 1961	1338		14 08		14 08						
3 PAID IN FULL	AUG 10 1961	14232				15 36		39				
4 PAID IN FULL	MAY 25 1961			12 80								
5 PAID IN FULL	MAY 25 1961	8394		26 24								
6 PAID IN FULL	MAY 23 1961			25 60								
7 PAID IN FULL	MAY 23 1961	10389		25 60								
8 2nd HALF PAID	OCT 30 1961	12739										
8 1st HALF PAID	MAY 26 1961	13276		12 80		12 80						
9 PAID IN FULL	AUG 10 1961	14232				24 96		61				
2nd HALF PAID	OCT 25 1961	12576										
10 1st HALF PAID	MAY 31 1961	12775		125 22		125 22						
11 PAID IN FULL	MAY 25 1961	8394		25 60								
12 2nd HALF PAID	OCT 27 1961	14542										
12 1st HALF PAID	MAY 25 1961	6642		14 08		14 08						
13 2nd HALF PAID	OCT 31 1961	12786										
13 1st HALF PAID	MAY 31 1961	12725		26 41		26 41						
14												
15												
16												
17												
18												
19												
20												
				352 63		382 91						

Assessment Roll and Tax List of Real Property in the Town of Leech Lake Bay

PRINTED BY MILLER-DAVIS CO., MINNEAPOLIS

• Indicate Type of Property: R-Residential, C-Commercial, I-Industrial, U-Utility, F-Farm, L-Lakeshore, T-Timber, M-Mineral

In Whose Name Assessed	Description of Property: Subdivision	Sec. or Lot	Town or Block	Rng.	Number of Acres of Land (Acres 100ths)	No. School District	Indicate Homestead Yes or No	Age of Homestead Year Yes or No	Indicate Type of Property	True and Full Valuations: Land Exclusive of Structures and Improvements (Dollars)	Buildings and Other Structures (Dollars)	Machinery Permanently Attached to Real Estate (Dollars)	Total True and Full Value (Dollars)	Assessed Valuations: Rural: Homestead Up to $1,000 20% (Dollars)	Rural: Over $1,000 and Non-Homestead 33⅓% (Dollars)	All Others: Timber Land Class 3a 20% (Dollars)	All Others: Homestead Up to $1,000 25% (Dollars)	All Others: Over $1,000 and Non-Homestead 40% (Dollars)	All Others: Machinery Permanently Attached to Real Estate 33⅓% (Dollars)	All Others: Seasonal and Recreational Cabins 33⅓% (Dollars)	Total Assessed Value	Total Assessed Value as Equalized by the Board of Review (Dollars)	Final Equalized Value (Dollars)
Philip M. & Helen A. Larson	1 NE¼ of SE¼ of NE¼ (Lakeshore)	9	145	31	10	115	yes	yes	R	180	1000		1180	236							236		
Clyde & Shirley Connor	2 SE¼ of NE¼				10		no	yes	R	180	1536		1716		572						572		
Dean A. Christenson	3 NW¼ of NE¼ LESS E. 160'																						
	4																						
Paul D. & Ruth R. Smith	5 SW¼ of NE¼ of SE¼				10		no	yes	F	60			60		20						20		
Kenneth Gunn	6 SW¼ of SW¼ of SE¼				10		no	yes	T	120			120		40						40		
	7 NW¼ of NW¼																						
	8 SW¼ of NW¼																						
	9 SE¼ of NW¼																						
Arnold L. & Dorothy M. Larson	10 200' x 225' in S.E. cor. of NE¼ of SW¼ of SE¼						no	yes	T	30			30		10						10		
	11 NE¼ of SW¼																						
	12 NW¼ of SW¼																						
	13 SW¼ of SW¼																						
	14 SE¼ of SW¼																						
	15																						
	16 NE¼ of SE¼																						
	17 NW¼ of SE¼																						
	18 SW¼ of SE¼																						
	19 SE¼ of SE¼																						
	20																						
					40					540	2536		3076	236	642						878		

Sold for Taxes	Valuations by School Districts as Equalized by Department of Taxation: District No. / Rate (Mills)	District No. / Rate (Mills)	District No. / Rate (Mills)	District No. 115 / Rate 313.05 (Mills)	District No. / Rate (Mills)	District No. / Rate (Mills)	Tax Including State Homestead (Mills)	State Tax on Non-Homestead 7.0 (Mills)	Special Taxes	Special Taxes	Total Taxes	Paid	When Paid (Month Day Year)	Number of Receipt	March Settlement 1961	June Settlement 1961	Penalty	November Settlement 1961	Penalty	Collections to First Monday in January 1962	Penalty	Delinquent on First Monday in January 1962	Total Delinquent Tax and Penalty	Remarks
	Dollars	Dollars	Dollars	Dollars	Dollars	Dollars	$ cts.	$ cts.	$ cts.	$ cts.	$ cts.				$ cts.	$ cts.	$ cts.	$ cts.	$ cts.	$ cts.	$ cts.	$ cts.	$ cts.	
1				# 236			7388				7388	2nd HALF PAID	OCT 6 1961	16119										
2				572			17406	400			18306	1st HALF PAID	MAY 16 1961	17945		36 94		36 94						
2												2nd HALF PAID	OCT 10 1961	17928										
2												1st HALF PAID	MAY 9 1961	12736		91 53		91 53						
3																								
4																								
5				20			626	14			640													
6				40			1252	28			1280											12 80	1480	
7																								
8																								
9																								
10				10			314	08			322	PAID IN FULL	AUG 2 1961	14131				322						
11																								
12																								
13																								
14																								
15																								
16																								
17																								
18																								
19																								
20																								
				# 236 642 878			27486	450			27936					168 48		91 69						

Supplemental Plat of Sec. 2 & 3 Mississippi Branch

Auditor's Plat #3 Wolf Lookout

Mississippi Point

Harding Johnson Add. to

Assessment Roll and Tax List of Real Property in the Town of Pike Bay, Cass County, Minnesota, for Taxes for the Year 1960.

* Indicate Type of Property: R-Residential, C-Commercial, I-Industrial, U-Utility, F-Farm, L-Lakeshore, T-Timber, M-Mineral

	IN WHOSE NAME ASSESSED	DESCRIPTION OF PROPERTY: Subdivision	Sec. or Lot	Town. or Block	Rng.	Number of Acres of Land (Acres / 100ths)	No. School District	Indicate Homestead Yes or No	Agri. Homestead Yes or No	Indicate Type of Property	LAND Exclusive of Structures and Improvements	BUILDINGS and Other Structures	MACHINERY Permanently Attached to Real Estate	TOTAL True and Full Value	RURAL Homestead Up to $1,000 20%	RURAL Over $1,000 and Non-Homestead 33⅓%	ALL OTHER Timber Land Class 3a 20%	ALL OTHER Homestead Up to $1,000 25%	ALL OTHER Over $1,000 and Non-Homestead 40%	ALL OTHER MACHINERY Permanently Attached to Real Estate 33⅓%	ALL OTHER Seasonal and Recreational Cabins 33⅓%	TOTAL ASSESSED VALUE	Total Assessed Value of Property Equalized by the Board of Review	FINAL EQUALIZED VALUE	REMARKS
						Dollars					Dollars	Dollars	Dollars	Dollars	Dollars	Dollars	Dollars	Dollars	Dollars	Dollars	Dollars	Dollars	Dollars	Dollars	
1		NE¼NE¼	10	145	31		#115																		
2		NW¼NE¼																							
3		SW¼NE¼																							
4		SE¼NE¼																							
5	Caroline Vivian Dare (Indian)	Sly of N½N½ of N½N½				20																			
6		NE¼NW¼																							
7	John Joseph Kirk (Indian)	N½ of NW¼NW¼				20																			
8	Northwest Paper Co.	SW¼NW¼				39		No	Yes	T	585			585		195						195			
9	Earl & Gertrude M. Bifenstine	SE¼NW¼ Govt Lot 2; Govt Lot 3 Less 13 acres N.E. & 9 acres S.E.				43 25		Yes	no	C	355	6102		6457	800	849						1619			
10	Ida J. Falk Jacobs	NE¼NW¼ Less 8 acres of N½N½ of N½N½				23		Yes	No	C	225	4000		4225	800	75						875			
11	Ralph E. & Marion A. Bissonette	NW¼NW¼ Less 8 acres				31 10		No	Yes	A	279			279		93						93			
12	" " "	N. 150' of South Lot 3 of NW¼NW¼				1 40		No	No	L	60			60		20						20			
13		SW¼NW¼SW¼																							
14		SE¼NW¼SW¼																							
15																									
16		NE¼SW¼SW¼																							
17		NW¼SW¼SW¼																							
18		SW¼SW¼SW¼																							
19		SE¼SW¼SW¼																							
20																									
						142 75					1504	10102		11606	1600	12026						2802			

Cass County, Minnesota, for Taxes for the Year 1960.

	SOLD FOR TAXES	VALUATIONS BY SCHOOL DISTRICTS AS EQUALIZED BY DEPARTMENT OF TAXATION: District No. 115 Rate 33 Mills	District No. 115 Rate 33 Mills	District No. 115 Rate 33 Mills	District No. Rate Mills	District No. Rate Mills	Tax Including State Homestead Mills	State Tax on Non-Homestead 9 Mills	SPECIAL TAXES	SPECIAL TAXES	TOTAL TAXES		PAID	WHEN PAID (Month Day Year)	Number of Receipt	March Settlement 1961	June Settlement 1961	Penalty	November Settlement 1961	Penalty	Collections to First Monday in January 1962	Penalty	Delinquent on First Monday in January 1962	Penalty	Total Delinquent Tax and Penalty	REMARKS
		Dollars	Dollars	Dollars	Dollars	Dollars	Dollars	$ ct.	$ cts.	$ cts.	$ cts.					$ cts.	$ cts.	$ cts.	$ cts.	$ cts.	$ cts.	$ cts.	$ cts.	$ cts.	$ cts.	
1												1														
2												2														
3												3														
4												4														
5												5														
6												6														
7												7														
8				195			604	136			6240	8	PAID IN FULL	MAY 23 1961	10329		62 40									
9		4 800 / 819					5430	514			5534	9	PAID IN FULL	APR 19 1961	7507		55 34									
10		4 800 / 759					2580	52			2632	10	PAID IN FULL	MAY 8 1961	7569		26 32									Paid Under Protest
11				93			2912	66			2978	11	PAID IN FULL	APR 17 1961	5902		29 78									
12		20					676	14			690	12	PAID IN FULL	APR 17 1961			6 90									
13												13														
14												14														
15												15														
16												16														
17												17														
18												18														
19												19														
20												20														
		6 1600 / 914 / 2514		288 / 1600 / 2888			9016 / 84986 / 94002	8421			948 44						948 44									

Ah Mung Point

Harding Johnson Addition Plat #2

Supplemental Plat of Lots 5 & 6 Mjr Beach

Auditor's Plat #3

Wolf Lookout

Assessment Roll and Tax List of Real Property in the Town of Pine Beach — Cass County, Minnesota, for Taxes for the Year 1960.

Form 5CD MILLER-DAVIS CO. MINNEAPOLIS

* Indicate Type of Property: R-Residential, C-Commercial, I-Industrial, U-Utility, F-Farm, L-Lakeshore, T-Timber, M-Mineral

	In Whose Name Assessed	Description of Property: Subdivision	Sec. or Lot	Town or Block	Range	Number of Acres of Land (Acres / 100ths)	No. School District	Indicate Whether Homestead or Not	Agriculture Homestead or Not	Indicate Type of Property	True and Full Valuations: Land Exclusive of Structures and Improvements (Dollars)	Buildings and Other Structures (Dollars)	Machinery Permanently Attached to Real Estate (Dollars)	Total True and Full Value (Dollars)	Assessed Valuations: Rural: Homestead Up to $1,000 20% (Dollars)	Rural: Over $1,000 and Non-Homestead 33⅓% (Dollars)	All Other: Timber Land Class 3c 20% (Dollars)	All Other: Homestead Up to $4,000 25% (Dollars)	All Other: Over $4,000 and Non-Homestead 40% (Dollars)	All Other: Machinery Permanently Attached to Real Estate 33⅓% (Dollars)	Seasonal and Recreational Cabins 33⅓% (Dollars)	Total Assessed Value (Dollars)	Total Assessed Value as Equalized by the Board of Review (Dollars)	Final Equalized Value (Dollars)
1		NE¼ of NE¼	11	145	31	115																		
2		NW¼ of NE¼																						
3		S½ of NE¼																						
4		SE¼ of NW¼																						
5																								
6		NE¼ of NW¼																						
7		NW¼ of NW¼																						
8		SW¼ of NW¼																						
9		SE¼ of NW¼																						
10																								
11		NE¼ of SW¼																						
12		NW¼ of SW¼																						
13		SW¼ of SW¼																						
14		SE¼ of SW¼																						
15																								
16		NE¼ of SE¼																						
17		NW¼ of SE¼																						
18	U. S. of America	SW¼ of SE¼	Lot 2																					
19	U. S. of America	SE¼ of SE¼	Lot 1																					
20																								

	Sold for Taxes	Valuations by School Districts as Equalized by Department of Taxation: District No. Rate Mills (Dollars)	District No. Rate Mills (Dollars)	District No. Rate Mills (Dollars)	District No. Rate Mills (Dollars)	District No. Rate Mills (Dollars)	District No. Rate Mills (Dollars)	Tax Including State Homestead Mills ($ cts.)	State Tax on Non-Homestead Mills ($ cts.)	Special Taxes ($ cts.)	Special Taxes ($ cts.)	Total Taxes ($ cts.)		Paid	When Paid (Month Day Year)	Number of Receipt	March Settlement 1961 ($ cts.)	June Settlement 1961 ($ cts.)	Penalty ($ cts.)	November Settlement 1961 ($ cts.)	Penalty ($ cts.)	Collections to First Monday in January 1962 ($ cts.)	Penalty ($ cts.)	Delinquent as First Monday in January 1962 ($ cts.)	Total Delinquent Tax and Penalty ($ cts.)	Remarks
1													1													
2													2													
3													3													
4													4													
5													5													
6													6													
7													7													
8													8													
9													9													
10													10													
11													11													
12													12													
13													13													
14													14													
15													15													
16													16													
17													17													
18													18													
19													19													
20													20													

Mt. Hung. Point

Supplemental Plat of Lots 2 & 3 Mt. Hung. Point

Bandlow Johnson Addition

Auditor's Plat #3

Wolf Lookout

Assessment Roll and Tax List of Real Property in the Town of Pike Bay — Cass County, Minnesota, for Taxes for the Year 1960.

Form 5-D WILLER-DAVIS CO., MINNEAPOLIS

* Indicate Type of Property: R-Residential, C-Commercial, I-Industrial, U-Utility, F-Farm, L-Lakeshore, T-Timber, M-Mineral

	In Whose Name Assessed	Description of Property: Subdivision	Sec. or Lot	Town. or Block	Rng.	Number of Acres of Land (Acres 100ths)	No. School District	Indicate Homestead by Yes or No	Agri. or Hom. Sec. Yes or No	* Indicate Type of Property	True and Full Valuations: Land Exclusive of Structures and Improvements (Dollars)	Buildings and Other Structures (Dollars)	Machinery Permanently Attached to Real Estate (Dollars)	Total True and Full Value (Dollars)	Assessed Valuations: Rural: Homestead Up to $4,000 20% (Dollars)	Rural: Over $4,000 and Non-Homestead 33⅓% (Dollars)	All Other: Timber Land Class 3c 20% (Dollars)	All Other: Homestead Up to $4,000 25% (Dollars)	All Other: Over $4,000 and Non-Homestead 40% (Dollars)	All Other: Machinery Permanently Attached to Real Estate 33⅓% (Dollars)	Seasonal and Recreational Cabins 33⅓% (Dollars)	Total Assessed Value (Dollars)	Total Assessed Value as Equalized by the Board of Review (Dollars)	Final Equalized Value (Dollars)
1		NE¼ of NE¼	12	145	31		115																	
2		NW¼ of NE¼																						
3		SW¼ of NE¼																						
4		SE¼ of NE¼																						
5																								
6		NE¼ of NW¼																						
7		NW¼ of NW¼																						
8		SW¼ of NW¼																						
9		SE¼ of NW¼																						
10																								
11		NE¼ of SW¼																						
12		NW¼ of SW¼																						
13	U. S. of America	SW¼ of SW¼																						
14		SE¼ of SW¼																						
15																								
16		NE¼ of SE¼																						
17		NW¼ of SE¼																						
18		SW¼ of SE¼																						
19		SE¼ of SE¼																						
20																								

	Sold for Taxes	Valuations by School Districts as Equalized by Department of Taxation: District No. Rate Mills (Dollars)	District No. Rate Mills (Dollars)	District No. Rate Mills (Dollars)	District No. Rate Mills (Dollars)	District No. Rate Mills (Dollars)	District No. Rate Mills (Dollars)	Tax including State Homestead Mills ($ cts.)	State Tax on Non-Homestead Mills ($ cts.)	Special Taxes ($ cts.)	Special Taxes ($ cts.)	Total Taxes ($ cts.)		Paid	When Paid: Month Day Year	Number of Receipt	March Settlement 1961 ($ cts.)	June Settlement 1961 ($ cts.)	Penalty ($ cts.)	November Settlement 1961 ($ cts.)	Penalty ($ cts.)	Collections in First Monday in January 1962 ($ cts.)	Penalty ($ cts.)	Delinquent on First Monday in January 1962 ($ cts.)	Total Delinquent Tax and Penalty ($ cts.)	Remarks
1													1													
2													2													
3													3													
4													4													
5													5													
6													6													
7													7													
8													8													
9													9													
10													10													
11													11													
12													12													
13													13													
14													14													
15													15													
16													16													
17													17													
18													18													
19													19													
20													20													

Ah Hung Point

Sandinger Johnson's Addn. Plat 2 & the Bryr Beach

Supplemental Plat of Auditor's Plat #3

Wolf Lookout

Assessment Roll and Tax List of Real Property in the Town of Leech Lake Cass County, Minnesota, for Taxes for the Year 1960.

Form 2011 — Shelleyeaves Co., Minneapolis

* Indicate Type of Property: R-Residential, C-Commercial, I-Industrial, U-Utility, F-Farm, L-Lakeshore, T-Timber, M-Mineral

	Description of Property: Subdivision	Sec. or Lot	Town or Block	Rge.	Number of Acres of Land (Acres 100ths)	No. School District	Indicate Homestead by Yes or No	Agri. or Non-Agri. Rcrs. Yes or No	* Indicate Type of Property	True and Full Valuations: Land Exclusive of Structures and Improvements (Dollars)	Buildings and Other Structures (Dollars)	Machinery Permanently Attached to Real Estate (Dollars)	Total True and Full Value (Dollars)	Assessed Valuations: Rural: Homestead Up to $1,000 20% (Dollars)	Rural: Over $1,000 and Non-Homestead 33⅓% (Dollars)	All Other: Timber Class 3c 20% (Dollars)	All Other: Homestead Up to $1,000 25% (Dollars)	All Other: Over $1,000 and Non-Homestead 40% (Dollars)	All Other: Machinery Permanently Attached to Real Estate 33⅓% (Dollars)	Seasonal and Recreational Cabins 33⅓% (Dollars)	Total Assessed Value (Dollars)	Total Assessed Value as Equalized by the Board of Review (Dollars)	Final Equalized Value (Dollars)
1	N½ of NE¼				13 14531																		
2	NW¼ of NE¼																						
3	SW¼ of NE¼				40 15																		
4	SE¼ of NE¼				40 16																		
5																							
6	NE¼ of NW¼				40 1																		
7	NW¼ of NW¼				40 2																		
8	SW¼ of NW¼				40 3																		
9	SE¼ of NW¼				40 4																		
10																							
11	NE¼ of SW¼																						
12	NW¼ of SW¼																						
13	SW¼ of SW¼																						
14	SE¼ of SW¼																						
15																							
16	NE¼ of SE¼																						
17	NW¼ of SE¼																						
18	SW¼ of SE¼																						
19	SE¼ of SE¼																						
20																							

	In Whose Name Assessed	Sold for Taxes	Valuations by School Districts as Equalized by Department of Taxation: District No. Rate Mills	District No. Rate Mills	District No. Rate Mills	District No. Rate Mills	District No. Rate Mills	District No. Rate Mills	Tax including State Homestead Mills	State Tax on Non-Homestead Mills	Special Taxes	Special Taxes	Total Taxes		Paid	When Paid (Month Day Year)	Number of Receipt	March Settlement 1961	June Settlement 1961	Penalty	November Settlement 1961	Penalty	Collections in First Monday in January 1962	Penalty	Delinquent on First Monday in January 1962	Total Delinquent Tax and Penalty	Remarks
			(Dollars)	(Dollars)	(Dollars)	(Dollars)	(Dollars)	(Dollars)	$ cts.	$ cts.	$ cts.	$ cts.	$ cts.					$ cts.	$ cts.	$ cts.	$ cts.	$ cts.	$ cts.	$ cts.	$ cts.	$ cts.	
1														1													
2														2													
3														3													
4														4													
5														5													
6														6													
7														7													
8														8													
9														9													
10														10													
11														11													
12														12													
13														13													
14														14													
15														15													
16														16													
17														17													
18														18													
19														19													
20														20													

Long Point

Supplemental Plat of Barclay Johnson's Addition to the Sixty Beach

Auditor's Plat #3

Wolf Lookout

Assessment Roll and Tax List of Real Property in the Town of Pike Bay, Cass County, Minnesota, for Taxes for the Year 1960.

Form 5CD—MILLER-DAVIS CO., MINNEAPOLIS

* Indicate Type of Property: R-Residential, C-Commercial, I-Industrial, U-Utility, F-Farm, L-Lakeshore, T-Timber, M-Mineral

	In Whose Name Assessed	Description of Property: Subdivision	Sec. or Lot	Town or Block	Rng.	Acres	Tenths	No. School District	Indicate Homestead Yes or No	Agri. or Seas. Serv. Yes or No	* Indicate Type of Property	Land Exclusive of Structures and Improvements	Buildings and Other Structures	Machinery Permanently Attached to Real Estate	Total True and Full Value	Rural: Homestead Up to $4,000 20%	Rural: Over $4,000 and Non-Homestead 33⅓%	All Others: Timber Land Cost Se 20%	All Others: Homestead Up to $4,000 25%	All Others: Over $4,000 and Non-Homestead 40%	All Others: Machinery Permanently Attached to Real Estate 33⅓%	All Others: Seasonal and Recreational Cabins 33⅓%	Total Assessed Value	Total Assessed Value as Equalized by the Board of Review	Final Equalized Value
						Acres	Tenths					Dollars	Dollars	Dollars	Dollars	Dollars	Dollars	Dollars	Dollars	Dollars	Dollars	Dollars	Dollars	Dollars	Dollars
1		NE¼ of NE¼	14	145	31			#115																	
2	Fred J. Gorgelhoff	NW¼ of NE¼				40			No	No	C	194	703		897		299						299		
3	U. S. of America	SW¼ of NE¼																							
4	U. S. of America	SE¼ of NE¼																							
5																									
6	U. S. of America	NE¼ of NW¼																							
7	U. S. of America	NW¼ of NW¼																							
8		SW¼ of NW¼																							
9	State of Minnesota	Lot 4 Sec 19 Twp 45 Rge 29 SE¼ of NW¼																							
10																									
11	U. S. of America	NE¼ of SW¼																							
12		NW¼ of SW¼																							
13		SW¼ of SW¼																							
14		SE¼ of SW¼																							
15																									
16		NE¼ of SE¼																							
17		NW¼ of SE¼																							
18		SW¼ of SE¼																							
19		SE¼ of SE¼																							
20																									
						40						194	703		897		299						299		

	Sold for Taxes	Valuations by School Districts as Equalized by Department of Taxation: District No. 115 Rate 23.85 Mills	District No. ... Rate ... Mills	District No. ... Rate ... Mills	District No. ... Rate ... Mills	District No. ... Rate ... Mills	Tax Including State Homestead Mills	State Tax on Non-Homestead 7.0 Mills	Special Taxes	Special Taxes	Total Taxes	Paid	When Paid: Month Day Year	Number of Receipt	March Settlement 1961	June Settlement 1961	Penalty	November Settlement 1961	Penalty	Collections to First Monday in January 1962	Penalty	Delinquent on First Monday in January 1962	Total Delinquent Tax and Penalty	Remarks
		Dollars	Dollars	Dollars	Dollars	Dollars	Dollars	$ cts.	$ cts.	$ cts.	$ cts.				$ cts.	$ cts.	$ cts.	$ cts.	$ cts.	$ cts.	$ cts.	$ cts.	$ cts.	
1																								
2		299					10108	210			10318	2nd HALF PAID	OCT 27 1961	14586		51 59		51 59						2444
												1st HALF PAID	MAY 31 1961	12856										
3																								
4																								
5																								
6																								
7																								
8																								
9																								
10																								
11																								
12																								
13																								
14																								
15																								
16																								
17																								
18																								
19																								
20																								
		299					10108	210			10318					51 59		51 59						

Mt. Hong. Point

Harvey Johnson Addn. Lots 5 & 6 Blk 3 Sup. Beach

Supplemental Plat of Auditor's Plat #3 Wolf Lookout

Assessment Roll and Tax List of Real Property in the Town of Pike Bay Cass County, Minnesota, for Taxes for the Year 1960.

Form 5C13—BALLER-DAVIS CO., MINNEAPOLIS

* Indicate Type of Property: R-Residential, C-Commercial, I-Industrial, U-Utility, F-Farm, L-Lakeshore, T-Timber, M-Mineral

	IN WHOSE NAME ASSESSED	DESCRIPTION OF PROPERTY: SUBDIVISION	Sec. or Lot	Town or Block	Rge.	Number of Acres of Land (Acres 100ths)	No. School District	Indicate Homestead Yes or No	Agri. or Resg. Hom. Yes or No	* Indicate Type of Property	TRUE AND FULL VALUATIONS: LAND Exclusive of Structures and Improvements (Dollars)	BUILDINGS and Other Structures (Dollars)	MACHINERY Permanently Attached to Real Estate (Dollars)	TOTAL True and Full Value (Dollars)	ASSESSED VALUATIONS: RURAL Homestead Up to $1,000 20% (Dollars)	RURAL Over $1,000 and Non-Homestead 33⅓% (Dollars)	ALL OTHER Timber Land Class 2c 20% (Dollars)	ALL OTHER Homestead Up to $1,000 25% (Dollars)	ALL OTHER Over $1,000 and Non-Homestead 40% (Dollars)	MACHINERY Permanently Attached to Real Estate 33⅓% (Dollars)	Seasonal and Recreational Cabins 33⅓% (Dollars)	TOTAL ASSESSED VALUE (Dollars)	Total Assessed Value as Equalized by the Board of Review (Dollars)	FINAL EQUALIZED VALUE (Dollars)
1		NE¼ of NE¼	15	145	31		115																	
2		NW¼ of NE¼																						
3		SW¼ of NE¼																						
4		SE¼ of NE¼																						
5																								
6		NE¼ of NW¼																						
7		NW¼ of NW¼																						
8		SW¼ of NW¼																						
9		SE¼ of NW¼																						
10																								
11		NE¼ of SW¼																						
12		NW¼ of SW¼																						
13	Village of Cass Lake	SW¼ of SW¼						Exempt																
14		SE¼ of SW¼																						
15																								
16		NE¼ of SE¼																						
17		NW¼ of SE¼																						
18		SW¼ of SE¼																						
19		SE¼ of SE¼																						
20																								

	SOLD FOR TAXES	VALUATIONS BY SCHOOL DISTRICTS AS EQUALIZED BY DEPARTMENT OF TAXATION: District No. Rate Mills (Dollars)	District No. Rate Mills (Dollars)	District No. Rate Mills (Dollars)	District No. Rate Mills (Dollars)	District No. Rate Mills (Dollars)	District No. Rate Mills (Dollars)	Tax including State Homestead Mills ($ cts.)	State Tax on Non-Homestead Mills ($ cts.)	SPECIAL TAXES ($ cts.)	SPECIAL TAXES ($ cts.)	TOTAL TAXES ($ cts.)		PAID	WHEN PAID (Month Day Year)	Number of Receipt	March Settlement 1961 ($ cts.)	June Settlement 1961 ($ cts.)	Penalty ($ cts.)	November Settlement 1961 ($ cts.)	Penalty ($ cts.)	Collections to First Monday in January 1962 ($ cts.)	Penalty ($ cts.)	Delinquent on First Monday in January 1962 ($ cts.)	Total Delinquent Tax and Penalty ($ cts.)	REMARKS
1													1													
2													2													
3													3													
4													4													
5													5													
6													6													
7													7													
8													8													
9													9													
10													10													
11													11													
12													12													
13													13													
14													14													
15													15													
16													16													
17													17													
18													18													
19													19													
20													20													

Supplemental Plat of Auditor's Plat #3 Wolf Lookout

Bunge - Johnson Addition to the Sixty Beach

Bunge Point

Assessment Roll and Tax List of Real Property in the ______ of ______ Cass County, Minnesota, for Taxes for the Year 1960.

* Indicate Type of Property: R-Residential, C-C... T-Timber, M-Mineral

16 145 31 — SE¼ of SW¼ — 16-145-31

No.	In Whose Name Assessed	Description of Property / Subdivision	Acres	Homestead Yes or No	Agric. Yes or No	Type	Land Dollars	Buildings Dollars	Total True and Full Value	Homestead Up to $4000
1		NE¼ of NE¼	115							
2	U. S. of America	NW¼ of NE¼ less Plat & Ry								
3	Rolland G. & Carroll Premo	2 acre of SE¼ of SW¼ E. of Ry	2	no	no	R	30	300	330	
4	Nellie E. Hough	N. 145' of E. 635' of N. 533' of SW¼ E. of Ry		yes	no	R	15	200	215	43
5	R. W. Campbell	E½ of Govt Lot 1 less Ry	18	no	yes	F	150	372	522	
6	U. S. of America	NE¼ of NW¼								
7	Floyd & Dagmar L. Baird	W½ of W½ of Govt Lot 1 less Ry	9.23	yes	yes	F	85	125		180
8	Alice L. Lundrigan	Govt Lot 2		no	no	F	252		252	
9	" "	SE¼ of NW¼ W. of Ry		no	no	T	72		72	
10	Ernest A. Norenberg	SE¼ E. of Ry & less E. 100' of S. 548' & less W. 33' of E. 133' of S. 548' of NW¼		yes	yes	F	175	480	655	131
11	Alice L. Lundrigan	NE¼ of SW¼ N. of Ry		no	no		72	300	372	
12	" "	NW¼ of SW¼ N. of Creek				T			240	
13	Fred F. De Witt	SW¼ of SW¼						120	370	74
14	Walter S. & Nora O. Raines	SE¼ of SW¼ E. of Ry less &				F			411	
15	LeRoy & Betty M. Ellis	NE¼ of SW¼ of S. N. Ry less	47	no	yes	F	150		150	
16	Torkel & Stella Nestland	SE¼ of SW¼ W. of Ry	10	no	yes	T	60		60	
17	Wm. A. Clark	E. 100' of S. 548' of SE¼ of NW¼	1.26	yes	yes	F	35		35	
18	Walter S. & Nora O. Raines	SW¼ of SE¼ W. of Hwy #371	29.20	no	yes	F				
19	Donald F. & Isabelle A. Bohn	SE¼ of SE¼	40	yes	yes	F	260			
20	Donald E. & Alice M. Hanson	E½ of W½ of Govt Lot 1 less Ry	9.23	no	yes	F	66	200		
	(Continued on next page)		329.25				2252	6123 / 7324	8975 / 9576	1225 / 1233

Other valuation column totals: 950 / 1137; Final Assessed Value as Equalized by the Board of Review: 2175 / 2370.

9-18-59

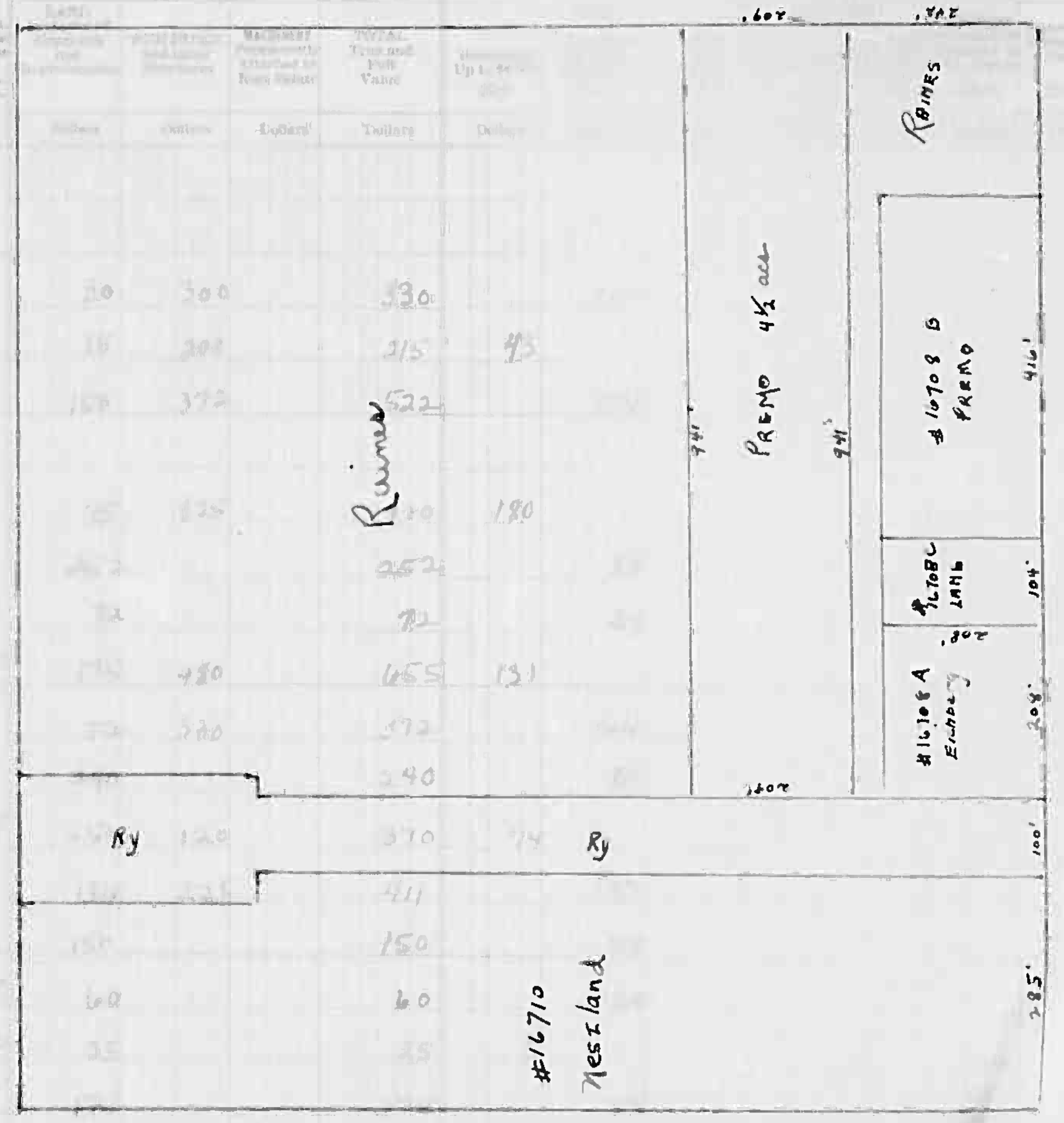

No.	Sold for Taxes	District No. 115 (336.05 Mills) Dollars	District No. 115 (313.05 Mills) Dollars	Tax Including State Homestead	State Tax on Non-Homestead (7.01 Mills)	Total Taxes	No.	Paid / When Paid	Number of Receipt	June Settlement 1961	November Settlement 1961	Collections to First Monday in January 1962	Penalty	Delinquent on First Monday in January 1962	Total Delinquent Tax and Penalty
1							1								
2							2								
3	Sold for taxes	110		37 18	78	37 96	3	PAID IN FULL NOV 8 1961	17549			37 46	3 04		
4		# 43		14 54		14 54	4	PAID IN FULL MAY 10 1961	9136	14 54					
5			174	54 48	1 22	55 70	5	PAID IN FULL APR 24 1961	7538	55 70					
6							6								
7			# 180	56 34		56 34	7	2nd HALF PAID OCT 27 1961; 1st HALF PAID MAY 25 1961	16562; 6642	28 17	28 17				
8		84		28 40	58	28 98	8	PAID IN FULL APR 24 1961	7546	28 98					
9		24		8 12	16	8 28	9	PAID IN FULL APR 24 1961	7546	8 28					
10			# 134	41 00		41 00	10	PAID IN FULL MAY 18 1961	9571	41 00					
11		124		41 92	86	42 78	11	PAID IN FULL APR 24 1961	7546	42 78					
12		80		27 04	56	27 60	12	PAID IN FULL APR 24 1961	7546	27 60					
13	Sold for taxes		# 74	23 16		23 16	13	Oct. 31 2nd half Paid; 1st HALF PAID MAY 31 1961	18654; 12746	11 58	11 58				
14	Sold for taxes		137	42 88	96	43 84	14	2nd Half Paid OCT 17 1961; 1st HALF PAID MAY 19 1961	16354; 8216	21 92	21 92				
15			50	15 66	36	16 02	15	PAID IN FULL MAY 31 1961	12734	16 02					
16			20	6 26	14	6 40	16	PAID IN FULL APR 21 1961	7555	6 40					
17			# 5	1 56		1 56	17	2nd Half Paid OCT 31 1961; 1st HALF PAID MAY 18 1961	18607; 9576	78	78				
18			58	18 16	40	18 56	18	PAID IN FULL OCT 17 1961	16355		18 56				
19	Sold for taxes		# 800 / 187	308 98	1 32	310 30	19	1st HALF PAID MAY 31 1961	12724	155 15				155 15	
20	Sold for taxes		89	27 86	62	28 48	20							28 14	31 33
		# 43 / 422 / 465	# 1190 : 1233 / 715 : 1137 / 1905 : 2370	596 34 / 157 20 / 753 54	7 96	761 50				458 90	81 01	37 46		183 63	

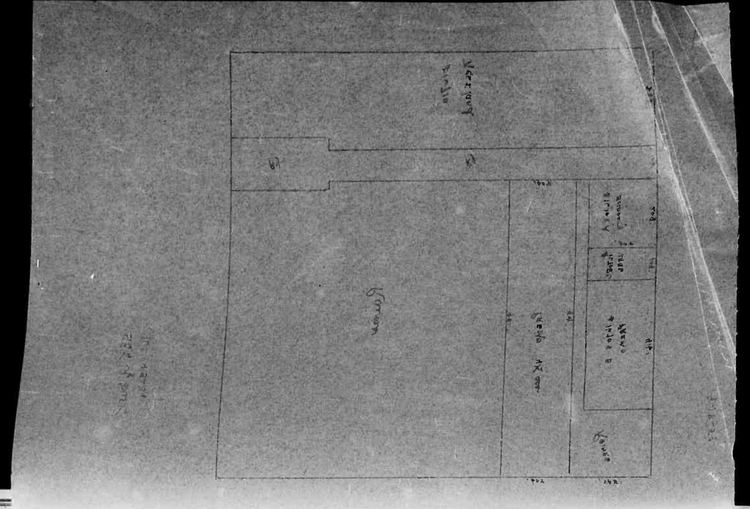

Assessment Roll and Tax List of Real Property in the Town of Wolf Lake, Cass County, Minnesota, for Taxes for the Year 1960.

Form 54C1 Hallenbeck Davis Co. Minneapolis

* Indicate Type of Property: R-Residential, C-Commercial, I-Industrial, U-Utility, F-Farm, L-Lakeshore, T-Timber, M-Mineral

	In Whose Name Assessed	Description of Property: Subdivision	Sec. or Lot	Town or Block	Rng.	Number of Acres of Land (Acres / 100ths)	No. School District	Indicate Homestead by Yes or No	Agricultural Homestead by Yes or No	Indicate Type of Property	True and Full Valuations: Land Exclusive of Structures and Improvements (Dollars)	Buildings and Other Structures (Dollars)	Machinery Permanently Attached to Real Estate (Dollars)	Total True and Full Value (Dollars)	Assessed Valuations: Rural: Homestead Up to $1,000 20% (Dollars)	Rural: Over $1,000 and Non-Homestead 33⅓% (Dollars)	All Other: Timber Land Class 2c 20% (Dollars)	All Other: Homestead Up to $1,000 25% (Dollars)	All Other: Over $1,000 and Non-Homestead 40% (Dollars)	All Other: Machinery Permanently Attached to Real Estate 33⅓% (Dollars)	All Other: Seasonal and Recreational Cabins 33⅓% (Dollars)	Total Assessed Value (Dollars)	Total Assessed Value as Equalized by the Board of Review (Dollars)	Final Equalized Value (Dollars)
1		NE¼ of NE¼	16	145	31		115																	
2	U. S. of America	NW¼ of NE¼ Lot 4 Rg																						
3	Rolland & Carroll Trimo	2 acs of S 8¼ of SW¼ of Rg				2		no	no	R	30	300		330		110						110		
4	Nellie E. Krough	4						yes	no	R	15	200		215	43							43		
5	R. H. Campbell	5	E½ of Govt Lot 1 Lake Rg				18.57	no	yes	F	150	372		522		174						174		
6	U. S. of America	NE¼ of NW¼																						
7	Floyd & Dagmar L. Baird	7					9.23	yes	yes	R	75	825		900	180							180		
8	Alice L. Lundeyan	8					38.36	no	no	C	252			252		84						84		
9	" "	9					10	no	no	T	72			72		24						24		
10	Ernest A. Nordenberg	10					22.74	yes	yes	F	375	480		855	131							131		
11	Alice L. Lundeyan	11	NE¼ of SW¼ Rg				10	no	no	C	72	300		372		124						124		
12	" "	12	NW¼ of SW¼ N of Creek				36	no	no	T	240			240		80						80		
13	Fred F. De Witt	13	SW¼ of SW¼				40	yes	yes	F	250	120		370	74							74		
14	Walter & Nora O. Rainer	14	SE¼ of SW¼ E of Lake Rd				25.66	no	yes	F	186	225		411		137						137		
15	Le Roy & Mary M. E. Ellis	15	NE¼ of E½ of SW¼ of S of N Rg Lake Side				27	no	yes	C	150			150		50						50		
16	Daniel & Stella Nesteruk	16	E½ of SE¼ of SW¼ of Rg				10	no	yes	T	60			60		20						20		
17	Wm. A. Clark	17	E. 100 ft of S 57 ft of SE¼ of NW¼				126	yes	yes	F	25			25	5							5		
18	Walter & Nora O. Rainer	18	SW¼ of SE¼ E of Rg #311 N Lake Side				29.20	no	yes	F	174			174		58						58		
19	Donald E. & Isabella A. Bohn	19	SE¼ of SE¼				40	no no	yes	F	260	4301.28 3700 change		4561 3960	800 792	187						987 792		
20	Donald E. & Alice M. Hanson	20	E½ of NW¼ of Govt Lot 3 Lake Rg				9.23	no	yes	F	66	201		267		89						89		
		(Continued on next page)				327.85					2252	6223 9824		8475 9576	1225 1383	1190 1197						2415 2580		

	Sold for Taxes	Valuations by School Districts as Equalized by Department of Taxation: District No. / Rate Mills (Dollars)	District No. / Rate Mills (Dollars)	District No. / Rate Mills (Dollars)	District No. / Rate Mills (Dollars)	Tax Including State Homestead (Dollars and cts.)	State Tax on Non-Homestead 7.01 Mills ($ cts.)	Special Taxes ($ cts.)	Special Taxes ($ cts.)	Total Taxes ($ cts.)	Paid	When Paid (Month, Day, Year)	Number of Receipt	March Settlement 1961 ($ cts.)	June Settlement 1961 ($ cts.)	Penalty	November Settlement 1961 ($ cts.)	Penalty	Collections to First Monday in January 1962 ($ cts.)	Penalty	Delinquent on First Monday in January 1962 ($ cts.)	Total Delinquent Tax and Penalty ($ cts.)	Remarks
1																							
2																							
3	Sold for taxes	110				37.18	78			37.96	PAID IN FULL	NOV 8 1961	17544						37.96	3.04			
4		# 43				14.54				14.54	PAID IN FULL	MAY 10 1961	9136		14.54								
5				174		55.48	1.22			55.70	PAID IN FULL	APR 24 1961	7533		55.70								
6																							
7				# 180		56.34				56.34	2nd HALF PAID 1st HALF PAID	OCT 17 1961 MAY 29 1961	16562 6642		28.17		28.17					
8		84				28.40	.58			28.98	PAID IN FULL	APR 24 1961	7546		28.98								
9		24				8.12	.16			8.28	PAID IN FULL	APR 24 1961	7546		8.28								
10				# 31		41.00				41.00	PAID IN FULL	MAY 18 1961	9571		41.00								
11		124				41.92	.86			42.78	PAID IN FULL	APR 24 1961	7546		42.78								
12		80				27.04	.56			27.60	PAID IN FULL	APR 24 1961	7546		27.60								
13				# 74		23.16				23.16	2nd HALF PAID 1st HALF PAID	OCT 31 1961 MAY 31 1961	16658 12746		11.58		11.58						
14				137		42.88	.96			43.84	2nd HALF PAID 1st HALF PAID	OCT 17 1961 MAY 10 1961	16354 8216		21.92		21.92						
15				50		15.66	.36			16.02	PAID IN FULL	MAY 31 1961	12734		16.02								
16				20		6.26	.14			6.40	PAID IN FULL	APR 21 1961	7555		6.40								
17				# 5		1.56				1.56	2nd HALF PAID 1st HALF PAID	OCT 31 1961 MAY 16 1961	16617 9576		.78		.78						
18				58		18.16	.40			18.56	PAID IN FULL	OCT 17 1961	16355				18.56						
19	Sold for taxes			# 800 873		308.98	1.32			310.30	1st HALF PAID	MAY 31 1961	12724		155.15								
20	Sold for taxes			89		27.86	.62			28.48											28.14	3.35	
		# 43 465		# 1190 715 1905	1233 1137 2370	546.34 157.20 753.54	7.96			761.50					401.70		81.8		87.96		153.83		

Supplemental Plat of Wolf Lake Beach

Auditor's Plat #3 Wolf Lookout

Assessment Roll and Tax List of Real Property in Cass County, Minnesota, for Taxes for the Year 1960.

of Pike Bay

(Residential, C-Commercial, I-Industrial, U-Utility, F-Farm, L-Lakeshore, T-Timber, M-Mineral)

	IN WHOSE NAME ASSESSED	ASSESSED VALUATIONS: TOTAL True and Full Value	RURAL: Homestead Up to $1,000 20%	RURAL: Over $1,000 and Non-Homestead 33⅓%	ALL OTHER: Timber Land Class 3c 20%	ALL OTHER: Homestead Up to $1,000 25%	ALL OTHER: Over $1,000 Non-Homestead 40%	ALL OTHER: Machinery Permanently Attached to Real Estate 33⅓%	ALL OTHER: Seasonal and Recreational Cabins 33⅓%	TOTAL ASSESSED VALUE	Total Assessed Value as Equalized by the Board of Review	FINAL EQUALIZED VALUE
		Dollars	Dollars	Dollars	Dollars	Dollars	Dollars	Dollars	Dollars	Dollars	Dollars	Dollars
1	State of Minnesota											
2	Elmer & Margaret Hallstrom	12		4						4		
3	" " "	555		185						185		
4	" " "	12		4						4		
5	Mrs Mary Anderson	230	46							46		
6	Ruth Long	85	17							17		
7	Roy J & Martha Hough Woodes	150		50						50		
8	Alfred L & Helen Pearce	245	49							49		
9	Pike Bay Township											
10	Clifford & Clara Riggles	50	10							10		
11												
12	Palmer J & Bertha M Anderson	355	71							71		
13												
14	William Eichberg	85	17							17		
15	Donald Bohn	60	12							12		
16	Wheeler Lumber Bridge & Supply Co.	180		60						60		
17	" " "	90		30						30		
18	Clifford & Clara Riggles											
19		695	139							139		
20	Clifford & Clara R. Riggles	50	10							10		
	(Continued on next page)	2,804	371	333						704		

Cass County, Minnesota, for Taxes for the Year 1960.

	SOLD FOR TAXES	VALUATIONS BY SCHOOL DISTRICTS AS EQUALIZED BY DEPARTMENT OF TAXATION: District No. / Rate (Mills)	District No. / Rate (Mills)	District No. / Rate (Mills)	District No. / Rate (Mills)	Tax including State Homestead (Mills)	State Tax on Non-Homestead 7.81 Mills	SPECIAL TAXES	SPECIAL TAXES	TOTAL TAXES	PAID	WHEN PAID (Month, Day, Year)	Number of Receipt	March Settlement 1961	June Settlement 1961	Penalty	November Settlement 1961	Penalty	Collectiers in First Monday in January 1962	Penalty	Delinquent in First Monday in January 1962	Total Delinquent Tax and Penalty	REMARKS
		Dollars	Dollars	Dollars	Dollars	Dollars																	
1																							
2				4		126	02			128	2nd HALF PAID / 1st HALF PAID	MAY 16 1961	13357 / 9426		64		64						
3				185		5922	130			5922	1st HALF PAID	MAY 16 1961	9426		29 61		29 61						
4				4		126	02			128											1 28	141	12837
5			# 46			1440				1440	2nd HALF PAID / 1st HALF PAID	OCT 4 1961 / MAY 3 1961	16057 / 9826		720		720						
6		# 17				574				574	2nd HALF PAID / 1st HALF PAID	OCT 17 1961 / MAY 17 1961	20017 / 3119		287		287						
7				50		1566	36			1602	2nd HALF PAID / 1st HALF PAID	OCT 2 1961 / MAY 2 1961	15977 / 6638		801		801						
8			# 49			1534				1534	PAID IN FULL	NOV 3 1961	17346						1534	123			
9																							
10			# 10			314				314	PAID IN FULL	MAY 31 1961	12751		314								
11																							
12			# 71			2222				2222	2nd HALF PAID / 1st HALF PAID	OCT 31 1961 / MAY 31 1961	16723 / 12037		1118		1118						
13																							
14		# 17				574				574	PAID IN FULL	MAY 31 1961	12746		574								
15	SOLD FOR TAXES		# 12			376				376	2nd HALF PAID / 1st HALF PAID	MAY 31 1961	12724		188						1 88		
16				60		1878	42			1920	PAID IN FULL	MAY 31 1961	12795		1920								
17				30		940	22			962											1 14	1058	
18																							
19			# 139			4352				4352	PAID IN FULL	MAY 31 1961	12751		4352								
20			# 10			314				314	PAID IN PULL	MAY 31 1961	12751		314								
		# 34	# 371 / 333 / 704	371 / 333		20980 / 1148 / 22128	234			22862					136 26		59 44		1 28		1 28		

Supplemental Plat of An Along Pointe Harding Jonadahi Addition Lots 5 & 6 Nw Shore Beach

Auditor's Plat #3 Wolf Lookout



Assessm[illegible] of Real Property in the Town of Pike Bay

Cass County, Minnesota, for Taxes for the Year 1960.

Form M-[illegible]

* Indicate Type of Property: R-Residential, C-Commercial, I-Industrial, U-Utility, F-Farm, L-Lakeshore, T-Timber, M-Mineral

	In Whose Name Assessed	Description of Property: Subdivision	Sec. or Lot	Twp. or Block	Rge.	Number of Acres of Land	No. School District	Indicate Homestead Yes or No	Agl. or Homestead Rev. Yes or No	Indicate Type of Property	True and Full Valuations: Land Exclusive of Structures and Improvements	Buildings and Other Structures	Machinery Permanently Attached to Real Estate	Total True and Full Value	Assessed Valuations: Rural: Homestead Up to $1,000 20%	Rural: Over $1,000 and Non-Homestead 33⅓%	Rural: Timber Land Class 2a 20%	All Others: Homestead Up to $4,000 25%	All Others: Over $4,000 and Non-Homestead 40%	All Others: Machinery Permanently Attached to Real Estate 33⅓%	All Others: Seasonal and Recreational Cabins 33⅓%	Total Assessed Value	Total Assessed Value as Equalized by the Board of Review	Final Equalized Value
						Acres Tenths					Dollars	Dollars	Dollars	Dollars	Dollars	Dollars	Dollars	Dollars	Dollars	Dollars	Dollars	Dollars	Dollars	Dollars
	State of Minnesota																							
1		That part of N½ of NW¼ of SW¼ lying W. of R.R. track	16	145	31		115																	
2	Elmer & Margaret Halleton	That part of N½ of SE¼ lying W. of #371				10		no	yes	F	12			12		4						4		
3	" " "	Approx. 25 acres of NW¼ of SE¼ lying W. of #371				30		no	yes	R	180	375		555		185						185		
4	" " "	E. 165' of W. 264' of NE¼ of SE¼						no	yes	T	12			12		4						4		
5	Mrs Mary Anderson	W. 305' of S. 305' of that part of SW¼ of SE¼ E. of #371				2		yes	yes	R	30	200		230	46							46		
6	Ruth Long	1½ acs. in S. of SW¼ of SE¼						yes	no	R	10	75		85	17							17		
7	Roy J. & Martha Haugh Woods	E. 440' of S. 635' of N. 635' of NE¼ of SW¼						no	yes	C	50	100		150		50						50		
8	Alfred L. & Helen Tuma	4½ acs. of SE¼ of SW¼				4.5		yes	yes	R	50	195		245	49							49		
9	Pike Bay Township	W. 33' of E. 133' of S. 528' of SE¼ of NW¼ (Road)																						
10	Clifford & Clara Riggles	E. 305' of S. 305' of that part of SW¼ of SE¼ E. of #371				2		yes	yes	F	50			50	10							10		
11	Palmer & Bertha M. Anderson	NE¼ of NW¼																						
		Nly. of that part of S. 528' of SE¼ - that is: Beg. at the E. line of said SE¼ 528' S. of N. line of SE¼, W. 264', S. 264', E. 264', N. 264', E. 528' (E. line of SE¼), N. 264' (E. 528' S. along E. line of SE¼)				2		yes	yes	R	30	325		355	71							71		
13		S. of NW¼ of SW¼																						
14	William Eichberg	1 ac. in S.E. cor. of SE¼ of S. of NW¼ E. of #371				1		yes	no	R	30	55		85	17							17		
15	Donald Bohn	S. of NW¼ of SW¼ of #371 (Hill)				680		yes	yes	F	60			60	12							12		
16	Wheler Lumber, Bridge & Supply Co.	NE¼ of SW¼ lying W. of #371 (Hill)				30		no	yes	T	180			180		60						60		
17	" " " "	NW¼ of SW¼ lying W. of #371 (Hill)				10		no	yes	T	90			90		30						30		
18	Clifford & Clara Riggles	S½ of that part of S½ of SW¼ of SW¼ lying W. of #371 & N. of S½ of S½ of SW¼ W. of S. line of SW¼ to pt. of beg. at S.W. cor. of SW¼, N. 528', E. 528', S. 528' to S. line of SW¼ (W. below)				2		yes	yes	R	40	655		695	139							139		
19	Clifford & Clara L. Riggles	W. 528' of S. 528' of SW¼ of SW¼						yes	yes	T	50			50	10							10		
20		(Continued on next page)				100.30					894	1480		2374	371	358						729		

	Sold for Taxes	Validations by School Districts as Equalized by Department of Taxation: District No. 115 Rate 33.5 Mills	District No. 115 Rate 33.5 Mills	District No. 115 Rate 33.5 Mills	District No. Rate Mills	District No. Rate Mills	Tax Including State Homestead Mills	State Tax on Non-Homestead 7.01 Mills	Special Taxes	Total Taxes		Paid	When Paid (Month, Day, Year)	Number of Receipt	March Settlement 1961	June Settlement 1961	Penalty	November Settlement 1961	Penalty	Collections to First Monday in January 1962	Penalty	Delinquent on First Monday in January 1962	Penalty	Total Delinquent Tax and Penalty	Remarks
		Dollars	Dollars	Dollars	Dollars	Dollars	$ cts.	$ cts.	$ cts.	$ cts.					$ cts.	$ cts.	$ cts.	$ cts.	$ cts.	$ cts.	$ cts.	$ cts.	$ cts.	$ cts.	
1											1	2nd HALF PAID	OCT 4 1961	11357											
2				4			126	02		128	2	1st HALF PAID	MAY 1 6 1961	7426		64		64							
												2nd HALF PAID	OCT 3 1 1961	12357											
3				185			5922	130		5922	3	1st HALF PAID	MAY 1 6 1961	7268		29 61		29 61							
4				4			126	02		128	4														
5				46			1440			1440	5	2nd HALF PAID	OCT 4 1961	11657								1 28	141	1428	
												1st Half Paid	MAY 3 1961	7826		7 20		7 20							
6		# 17					574			574	6	2nd HALF PAID	OCT 1 9 1961	12067											
												1st HALF PAID	MAY 1 7 1961	7119		2 87		2 87							
7				50			1566	36		1602	7	2nd HALF PAID	OCT 2 1961	12577											
												1st HALF PAID	MAY 2 5 1961	6638		8 01		8 01							
8				49			1534			1534	8	PAID IN FULL	NOV 3 1961	12586						15 34	1 23				
9											9														
10				10			314			314	10	PAID IN FULL	MAY 3 1 1961	12751		3 14									
11											11														
12				71			2222			2222	12	2nd HALF PAID	OCT 3 1 1961	12723											
												1st HALF PAID	MAY 3 1 1961	12203		11 11		11 11							
13											13														
14		# 17					574			574	14	PAID IN FULL	MAY 3 1 1961	12726		5 74									
15	LIEN FOR TAXES			12			376			376	15	1st HALF PAID	MAY 3 1 1961	12726		1 88						1 88			
16				60			1878	42		1920	16	PAID IN FULL	MAY 3 1 1961	12795		19 20									
17				30			940	22		962	17											9 62	1058		
18											18														
19				139			4352			4352	19	PAID IN FULL	MAY 3 1 1961	12751		43 52									
20				10			314			314	20	PAID IN FULL	MAY 3 1 1961	12751		3 14									
		# 34		# 3377 371			20980																		
				333 333			1148	234		22862						136 56		57 44		15 33		12 28			
				670 704			22128																		

Ah Nung Point | Harding Johnsdahl Addn | Supplemental Plat of Lot 3 & 4 in Sec 16 | Auditor's Plat #3 | Wolf Lookout

Assessment Roll and Tax List of Real Property in the Town of Pike Bay Cass County, Minnesota, for Taxes for the Year 1960.

Form 3CD MILLER-ADPO CO., MINNEAPOLIS

* Indicate Type of Property: R-Residential, C-Commercial, I-Industrial, U-Utility, F-Farm, L-Lakeshore, T-Timber, M-Mineral

	IN WHOSE NAME ASSESSED	DESCRIPTION OF PROPERTY: Subdivision	Sec. or Lot	Town. or Block	Rng.	Number of Acres of Land (Acres / 100ths)	No. School District	Indicate House Stand. Yes or No	Agt. or Seas. Bldg. Yes or No	* Indicate Type of Prop. Ter.	TRUE AND FULL VALUATIONS: LAND Exclusive of Structures and Improvements (Dollars)	BUILDINGS and Other Structures (Dollars)	MACHINERY Permanently Attached to Real Estate (Dollars)	TOTAL True and Full Value (Dollars)	ASSESSED VALUATIONS: RURAL: Homestead Up to $1,000 20% (Dollars)	RURAL: Over $1,000 and Non-Homestead 33⅓% (Dollars)	ALL OTHER: Timber Land Class 3a 20% (Dollars)	ALL OTHER: Homestead Up to $4,000 25% (Dollars)	ALL OTHER: Over $4,000 and Non-Homestead 40% (Dollars)	ALL OTHER: MACHINERY Permanently Attached to Real Estate 33⅓% (Dollars)	ALL OTHER: Seasonal and Recreational Cabins 33⅓% (Dollars)	TOTAL ASSESSED VALUE (Dollars)	Total Assessed Value as Equalized by the Board of Review (Dollars)	FINAL EQUALIZED VALUE (Dollars)
		6 NE¼ of NE¼		16	145	31	#115																	
		2 NW¼ of NE¼																						
		3 SW¼ of NE¼																						
		4 SE¼ of NE¼																						
Hattie C. Hough		5 ~~Lots 1, 2, 3, 4 of Sec. 3 of Hattie C. Hough~~																						
		6 NE¼ of NW¼																						
		7 NW¼ of NW¼																						
		8 SW¼ of NW¼																						
		9 SE¼ of NW¼																						
Roy & Martha Hough Heirs		10 ~~Lots 1, 2, 3, 4 of Sec. 3 of Roy & Martha Hough Heirs~~																						
		11 NE¼ of SW¼																						
		12 NW¼ of SW¼																						
		13 SW¼ of SW¼																						
		14 SE¼ of SW¼																						
		15																						
		16 NE¼ of SE¼		6.24 ADS		093	24 ADS																	
WAYNE E HELMSTER		17 NW¼ of SE¼ (Lying Ely of Hwy #371)																						
WAYNE E. HELMSTER		18 SW¼ of SE¼																						
		19 SE¼ of SE¼																						
		20																						

	SOLD FOR TAXES	VALUATIONS BY SCHOOL DISTRICTS AS EQUALIZED BY DEPARTMENT OF TAXATION: District No. ..... Rate ..... Mills (Dollars)	District No. ..... Rate ..... Mills (Dollars)	District No. ..... Rate ..... Mills (Dollars)	District No. ..... Rate ..... Mills (Dollars)	District No. ..... Rate ..... Mills (Dollars)	District No. ..... Rate ..... Mills (Dollars)	Tax Including State Homestead ..... Mills ($ cts.)	State Tax on Non-Homestead ..... Mills ($ cts.)	SPECIAL TAXES ($ cts.)	SPECIAL TAXES ($ cts.)	TOTAL TAXES ($ cts.)		PAID	WHEN PAID (Month Day Year)	Number of Receipt	March Settlement 1961 ($ cts.)	June Settlement 1961 ($ cts.)	Penalty ($ cts.)	November Settlement 1961 ($ cts.)	Penalty ($ cts.)	Collections to First Monday in January 1962 ($ cts.)	Penalty ($ cts.)	Delinquent on First Monday in January 1962 ($ cts.)	Total Delinquent Tax and Penalty ($ cts.)	REMARKS
1													1													
2													2													
3													3													
4													4													
5													5													
6													6													
7													7													
8													8													
9													9													
10													10													
11													11													
12													12													
13													13													
14													14													
15													15													
16													16													
17													17													
18													18													
19													19													
20													20													

Supplemental Plat of Lake Bemidji Addition & Sec 34 Hwy Beach

Auditor's Plat #3

Wolf Lookout

Lake Bemidji Point

Harding Johnson Addition

Assessment Roll and Tax List of Real Property in the Town of Pike Bay

Form 5-D Willcox & Co., Minneapolis

* Indicate Type of Property: R-Residential, C-Commercial, I-Industrial, U-Utility, F-Farm, L-Lakeshore, T-Timber, M-Mineral

	In Whose Name Assessed	Description of Property: Subdivision	Sec. or Lot	Town or Block	Rng	Number of Acres of Land (Acres .100ths)	No. School District	Individual Homestead Yes or No	Agri. or Non-Agri. Rev. Yes or No	* Indicate Type of Property	True and Full Valuations: Land Exclusive of Structures and Improvements (Dollars)	Buildings and Other Structures (Dollars)	Machinery Permanently Attached to Real Estate (Dollars)	Total True and Full Value (Dollars)	Assessed Valuations: Rural: Homestead Up to $4,000 20% (Dollars)	Rural: Over $4,000 and Non-Homestead 33⅓% (Dollars)	All Other: Timber Land Class 2c 20% (Dollars)	All Other: Homestead Up to $4,000 25% (Dollars)	All Other: Over $4,000 and Non-Homestead 40% (Dollars)	All Other: Machinery Permanently Attached to Real Estate 33⅓% (Dollars)	All Other: Seasonal and Severance Cabins 33⅓% (Dollars)	Total Assessed Value (Dollars)	Total Assessed Value as Equalized by the Board of Review (Dollars)	Final Equalized Value (Dollars)
	Harold L. & Donna M. Schutte	Lot 1 except Ely 10 acs & less Hwy	17	145	31	32.26	#115	yes	yes	F	180	400		580	116							116		
2	" " "	Most Ely 10 acs of Govt Lot 2 less Hwy				10		yes	yes	T	60			60	12							12		
3	Ole Hendrickson	Govt Lot 7 less Ely 8 rds				72.86		no	yes	T	216			216		72						72		
4	" "	Govt Lot 8 less " "						no	yes	T	222			222		74						74		
5	Floyd L. & Dagmar L. Baird	E 10 acs of Govt Lot 1 less Hwy				10		yes	yes	T	75			75	15							15		
6	Hubert D. & Louise E. Ledebuer	Govt Lots 3 less Hwy, N½ of N½ of Hwy				43.40		yes	yes	T	215			215	43							43		
	State of Minnesota	Govt Lot 4 NW 41.12 acs of Govt Lot 1 less Hwy																						
8	State of Minnesota	Govt Lots 5 less Ry Bldg																						
9	State of Minnesota	Govt Lots 6 less Ry Bldg																						
10	Oscar & Ethel Wyn Eidemoen	4.12 acs of Govt Lot 4				4.12		yes	yes	F	805	195		480	96							96		
11	State of Minnesota	NE¼ of SW¼																						
12	State of Minnesota	NW¼ of SW¼																						
13	Frank & Johanna Elliott	SW¼ of SW¼				40		yes	yes	F	185	170		355	71							71		
14	Freeland & Lesley Molach	SE¼ of SW¼				40		no	yes	F	132	150		282		94						94		
15	Hubert D. & Louise E. Ledebuer	Govt Lot 2 less Ry Bldg & less most Ely 10 acs				31.20		yes	yes	F	160	790		950	190							190		
	State of Minnesota	NW¼ of SE¼																						
17	The Northwest Paper Company	NW¼ of SE¼				40		no	yes	T	120			120		40						40		
	State of Minnesota	SW¼ of SE¼																						
19	Harry E. & Bertha B. Bromann	Hwy				20		yes	yes	F	115	240		355	71							71		
20	The Northwest Paper Company	N½ of SE¼ of SE¼				20		no	yes	T	120			120		40						40		
	OTTER TAIL POWER COMPANY Joseph & Florence Hough	Lot 7 Govt Lots 2-3-4 Part of SE¼ Sec 17 (5.555' of 8.624')				100.44					2,105	1845		4030	844	320						934		

	Sold for Taxes	Valuations by School Districts as Equalized by Department of Taxation: District No. ____ Rate ____ Mills	District No. ____ Rate ____ Mills	District No. 5473 Rate 213.85 Mills	District No. ____ Rate ____ Mills	District No. ____ Rate ____ Mills	District No. ____ Rate ____ Mills	Tax Including State Homestead Mills	State Tax on Non-Homestead 70 Mills	Special Taxes	Special Taxes	Total Taxes		Paid	When Paid (Month Day Year)	Number of Receipt	March Settlement 1961	June Settlement 1961	Penalty	November Settlement 1961	Penalty	Collections in First Monday in January 1962	Penalty	Delinquent on First Monday in January 1962	Total Delinquent Tax and Penalty	Remarks
1				116				36.32				36.32	1	PAID IN FULL	MAY 4 1961			36.32								
2				12				3.76				3.76	2	PAID IN FULL	MAY 4 1961	8841		3.76								
3				72				22.54	.50			23.04	3													
4				74				23.16	.52			23.68	4													
5				15				4.70				4.70	5	2nd HALF PAID 1st HALF PAID	OCT 31 1961 MAY 23 1961	16542 16642		2.35		2.35						
6				43				13.46				13.46	6	PAID IN FULL	MAY 23 1961	12832		13.46								
7													7													
8													8													
9													9													
10				96				30.06				30.06	10	2nd HALF PAID 1st HALF PAID	OCT 31 1961 MAY 31 1961	16639 12221		15.03		15.03						
11													11													
12													12													
13				71				22.22				22.22	13	PAID IN FULL 2nd HALF PAID	JUN 21 1961 JUN 21 1961	13711 13968				22.22	BY					
14				94				29.42	.66			30.08	14	1st HALF PAID	MAY 23 1961	17856		15.04		15.04						
15				190				59.48				59.48	15	PAID IN FULL	MAY 23 1961	12832		59.48								
16													16													
17				40				12.52	.28			12.80	17	PAID IN FULL	MAY 23 1961	10390		12.80								
18													18													
19				71				22.22				22.22	19													
20				40				12.52	.28			12.80	20	PAID IN FULL	MAY 23 1961	10390		12.80								
				844 320 934				294.38	2.24			296.62						171.04		54.67						

Ah Bung Point

Barclay Johnson's Addition

Supplemental Plat of Lots 2 & 3 Sec. 20 T. 143 R. 29

Auditor's Plat #3

Golf Lookout

Assessment Roll and Tax List of Real Property in the Town of Pine Lake,

* Indicate Type of Property: R-Residential, C-Commercial, I-Industrial, U-Utility, F-Farm, L-Lakeshore, T-Timber, M-Mineral

Form 3-D. MILLER-DAVIS CO., MINNEAPOLIS

	Description of Property: In whose name assessed	Subdivision	Sec. or Lot	Town or Block	Rng.	Number of Acres of Land (Acres 100ths)	No. School District	Indicate Homestead, Yes or No	Agri. or Seasonal Homestead, Yes or No	* Indicate Type of Property	True and Full Valuations: Land Exclusive of Structures and Improvements	Buildings and Other Structures	Machinery Permanently Attached to Real Estate	Total True and Full Value	Assessed Valuations: Rural: Homestead Up to $1,000 20%	Rural: Over $1,000 and Non-Homestead 33⅓%	All Other: Timber Land Class 3c 20%	All Other: Homestead Up to $1,000 25%	All Other: Over $1,000 and Non-Homestead 40%	All Other: Machinery Permanently Attached to Real Estate 33⅓%	All Other: Seasonal and Recreational Cabins 33⅓%	Total Assessed Value	Total Assessed Value as Equalized by the Board of Review	Final Equalized Value
	State of Minnesota	North Lot 5 less RR Ry & Lot 18	145	31			#115																	
	State of Minnesota	North Lot 6 " " " "																						
	John Warner	North Lot 9 " " " "				35.99		no	no	F	144			144		48						48		
	State of Minnesota	North Lot 10 " " " "																						
	Philip & Lucille B. Sweeney	North Lot 7 less Ry & less Lot 17				40.43		yes	yes	F	135	305		440	88							88		
	The Northwest Paper Co.	North Lot 1 " " " "				31.97		no	yes	F	264			264		88						88		
	Ray Stai	North Lot 2 " " " "				37		no	yes	T	222			222		74						74		
	State of Minnesota	North Lot 8 " " " "				39.57																		
11	The Northwest Paper Company	NE¼ of SW¼				40		no	yes	T	180			180		60						60		
12	" " " "	NW¼ of SW¼ North Lot 3				34.85		no	yes	T	222			222		74						74		
13	" " " "	SW¼ of SW¼ North Lot 4				34.95		no	yes	F	246	201		447		149						149		
14	" " " "	SE¼ of SW¼				40		no	yes	F	306			306		102						102		
16	John Warner	NE¼ of SE¼				40		no	yes	T	159			159		53						53		
17	" "	NW¼ of SE¼				40		no	yes	F	159			159		53						53		
18	The Northwest Paper Company	SW¼ of SE¼ less 2 acres of 66½				35		no	yes	F	267			267		89						89		
19	John Warner	SE¼ of SE¼				40		no	yes	F	210	90		300		100						100		
20	Paul H. Webster	2 acres of 66½ of SW¼ of SE¼				5		yes	yes	F	50	175		225	45							45		
						494.76					2564	771		3335	133	940						4022		

	Sold for Taxes	Valuations by School Districts as Equalized by Department of Taxation: District No. 115 Rate 32.80 Mills	District No. 115 Rate 32.80 Mills	District No. 115 Rate 32.80 Mills	District No. 115 Rate 32.80 Mills	District No. Rate Mills	District No. Rate Mills	Tax Including State Homestead $ cts.	State Tax on Non-Homestead 7.01 Mills $ cts.	Special Taxes $ cts.	Special Taxes $ cts.	Total Taxes $ cts.	Paid	When Paid Month Day Year	Number of Receipt	March Settlement 1961 $ cts.	June Settlement 1961 $ cts.	Penalty $ cts.	November Settlement 1961 $ cts.	Penalty $ cts.	Collections to First Monday in January 1962 $ cts.	Penalty $ cts.	Delinquent on First Monday in January 1962 $ cts.	Total Delinquent Tax and Penalty $ cts.	Remarks
1																										
2													2nd Half Paid	OCT 20 1961	17206											
3		48						16 22	34			16 56	1st HALF PAID	MAY 31 1961	12737		8 28		8 28							
4																										
5																										
6				# 88				27 54				27 54	2nd HALF PAID	OCT 31 1961	17579											
													1st HALF PAID	MAY 31 1961	12970		13 77		13 77							
7				88				27 54	62			28 16	PAID IN FULL	MAY 23 1961	10390		28 16									
8				74				23 16	52			23 68														
9																										
10																										
11				60				18 78	42			19 20	PAID IN FULL	MAY 23 1961												
12				74				23 16	52			23 68	PAID IN FULL	MAY 23 1961	10390											
13				149				46 64	104			47 68	PAID IN FULL	MAY 23 1961			123 22									
14				102				31 94	72			32 66	PAID IN FULL													
15																										
16				53				16 60	38			16 98	2nd Half Paid	OCT 20 1961	17206		8 49		8 49							
													1st HALF PAID	MAY 31 1961	12737											
17				53				16 60	38			16 98	2nd Half Paid	OCT 20 1961	17206		8 49		8 49							
													1st HALF PAID	MAY 31 1961	12737											
18	SOLD FOR TAXES			89				27 86	62			28 48	PAID IN FULL	MAY 23 1961	10394		28 48									
													2nd Half Paid	OCT 20 1961	17206											
19				100				31 30	70			32 00	1st Half Paid	MAY 31 1961	12737		16 00		16 00							
20	SOLD FOR TAXES			# 45				14 08				14 08	Paid	Oct 4 1961	16020				12 54			1 54	Cy 1 69			
				# 133 - 133				305 20																		
		48		894 - 894				10 22	626			37 68					234 89		69 52							
				775 - 1023				321 42																		

Supplemental Plat of Lot 2 & the Misc. Beach

Auditor's Plat #3

Wolf Lookout

Assessment Roll and Tax List of Real Property in the Town of Lake Bay, Cass County, Minnesota, for Taxes for the Year 1960.

Form 5C1 MILLER-DAVIS CO. MINNEAPOLIS

* Indicate Type of Property: R-Residential, C-Commercial, I-Industrial, U-Utility, F-Farm, L-Lakeshore, T-Timber, M-Mineral

	In Whose Name Assessed		Description of Property: Subdivision	Sec. or Lot	Town or Block	Rng.	Number of Acres of Land: Acres	Tenths	No. School District	Indicate Homestead Yes or No	Agr. or Seas. Recr. Yes or No	* Indicate Type of Property	True and Full Valuations: Land Exclusive of Structures and Improvements	Buildings and Other Structures	Machinery Permanently Attached to Real Estate	Total True and Full Value	Assessed Valuations: Rural: Homestead Up to $3,000 20%	Over $3,000 and Non-Homestead 33⅓%	All Other: Timber Land Class 3c 20%	Homestead Up to $4,000 25%	Over $4,000 and Non-Homestead 40%	Machinery Permanently Attached to Real Estate 33⅓%	Personal and Recreational Cabins 33⅓%	Total Assessed Value	Total Assessed Value as Equalized by the Board of Review	Final Equalized Value
							Acres	Tenths					Dollars	Dollars	Dollars	Dollars	Dollars	Dollars	Dollars	Dollars	Dollars	Dollars	Dollars	Dollars	Dollars	Dollars
1	Swan Anderson	1	NE¼ of SE¼	17	145	31	40		115	no	yes	F	255	240		495		165						165		
2	The Northwest Paper Company	2	SW¼ of NW¼				40			no	yes	T	288			288		96						96		
3	" " " "	3	SW¼ of NE¼				40			no	yes	T	240			240		80						80		
4	Swan O. Anderson	4	SE¼ of NE¼				40			no	yes	T	240			240		80						80		
5																										
6	The Northwest Paper Company	6	NE¼ of NW¼				40			no	yes	F	270			270		90						90		
7	" " " "	7	~~NW¼ of NW¼ Hitchlot 1~~				35 55			no	yes	T	216			216		72						72		
8	" " " "	8	~~SW¼ of NW¼ Hitchlot 2~~				36 66			no	yes	T	222			222		74						74		
9	" " " "	9	SE¼ of NW¼				40			no	yes	T	240			240		80						80		
10																										
11	State of Minnesota	11	NE¼ of SW¼																							
12	Adolph Edward ~~Hitchlot~~ Schacke	12	~~NW¼ of SW¼ Hitchlot 3~~				37 77			yes	yes	T	330			330	66							66		
13	" " " "	13	~~SW¼ of SW¼ Hitchlot 4~~				38 88			yes	yes	T	275			275	55							55		
14	" " " "	14	SE¼ of SW¼				40			yes	yes	T	240			240	48							48		
15																										
16	~~Emil Flemming~~ Roy & Annie C. Bartlby	16	NE¼ of SE¼				40			no	yes	F	252	252		504		168						168		
17	State of Minnesota	17	NW¼ of SE¼																							
18	State of Minnesota	18	SW¼ of SE¼																							
19	Roy & Annie C. Bartlby ~~Emil Erlandson~~	19	SE¼ of SE¼				40			no	yes	T	300			300		100						100		
20																										
							608 86						3348	492		3960	169	1005						1174		

Valuations by School Districts as Equalized by Department of Taxation: District No. 115 Rate 31.5 Mills

	Sold for Taxes	Tax Including State Homestead	State Tax on Non-Homestead 9.1 Mills	Special Taxes	Special Taxes	Total Taxes	Paid	When Paid: Month, Day, Year	Number of Receipt	March Settlement 1961	June Settlement 1961	Penalty	November Settlement 1961	Penalty	Collections to First Monday in January 1962	Penalty	Delinquent on First Monday in January 1962	Penalty	Total Delinquent Tax and Penalty	Remarks
		$ cts.	$ cts.	$ cts.	$ cts.	$ cts.				$ cts.	$ cts.	$ cts.	$ cts.	$ cts.	$ cts.	$ cts.	$ cts.	$ cts.	$ cts.	
1	SOLD FOR TAXES	5166	116			5282											52 82			161 02
2		3006	68			3074	PAID IN FULL	MAY 23 1961			30 74									38 05
3		2504	56			2560	PAID IN FULL	MAY 23 1961	10390		25 60									
4		2504	56			2560											25 60			66 08
5																				
6		2818	64			2882	PAID IN FULL	MAY 23 1961												19 05
7		2254	50			2304	PAID IN FULL	MAY 23 1961												
8		2316	52			2368	PAID IN FULL	MAY 23 1961	10390		101 14									
9		2504	56			2560	PAID IN FULL	MAY 23 1961												
10																				
11																				
12	# 66	2066				2066	1/2 HALF PAID	OCT 31 1961			1033		1033							87 31
13	# 55	1722				1722	1/2 HALF PAID	OCT 31 1961	15789		861		861							
14	# 48	1502				1502	1/2 HALF PAID	OCT 31 1961	33386		751		751							
15																				
16		5260	118			5378	PAID IN FULL	SEP 28 1961	15927				5378	161						646 02
17																				
18																				
19		3130	70			3200	PAID IN FULL	SEP 28 1961	15927				3200	96						192 27
20																				
	# 169 / 1005 / 1174	36752	706			37458					183 93		112 93				78 82			

Supplemental Plat of Hitchlots 1, 2, 3, 4 in Lake Beach

Auditor's Plat #3 Wolf Lookout

An Island Point

Harding Johnson's Addition

Assessment Roll and Tax List of Real Property in the Town of Pike Bay

FORM 5CD—WILLIAM D. MINNEAPOLIS

* Indicate Type of Property: R-Residential, C-Commercial, I-Industrial, U-Utility, F-Farm, L-Lakeshore, T-Timber, M-Mineral

	In Whose Name Assessed	Description of Property: Subdivision	Sec. or Lot	Twp. or Block	Rng.	Number of Acres of Land (Acres 100ths)	No. School District	Indicate Homestead Yes or No	Agri. Homestead Yes or No	* Indicate Type of Property	True and Full Valuations: Land Exclusive of Structures and Improvements (Dollars)	Buildings and Other Structures (Dollars)	Machinery Permanently Attached to Real Estate (Dollars)	Total Land and Value (Dollars)	Assessed Valuations: Rural: Homestead Up to $4,000 20% (Dollars)	Rural: Over $4,000 and Non-Homestead 33⅓% (Dollars)	All Other: Timber Land Class 3a 20% (Dollars)	All Other: Homestead Up to $4,000 25% (Dollars)	All Other: Over $4,000 and Non-Homestead 40% (Dollars)	All Other: Machinery Permanently Attached to Real Estate 33⅓% (Dollars)	Seasonal and Recreational Cabins 33⅓% (Dollars)	Total Assessed Value (Dollars)	Total Assessed Value as Equalized by the Board of Review (Dollars)	Final Equalized Value (Dollars)
1	George & Hazel Elliott	NE¼NE¼	20	146	31	40	115	yes	yes	F	220	100		320	64							64		
2	State of Minnesota (cont. to: Elmer Hallstrom)	NW¼NE¼				40		no	yes	T	240			240		80						80		
3	The Northwest Paper Company	SW¼NE¼				40		no	yes	T	180			180		60						60		
4	" " " "	SE¼NE¼				40		no	yes	T	240			240		80						80		
5																								
6	State of Minnesota (cont. to: Elmer Hallstrom)	NE¼NW¼				40		no	yes	T	240			240		80						80		
7	Beatrice Kolich Marner	NW¼NW¼				40		yes	yes	F	288	62		350	70							70		
8	ISLAND ~~George L. Russell~~	SW¼NW¼				40		yes	yes	F	160			160	32							32		
9	The Northwest Paper Company	SE¼NW¼				40		no	yes	T	180			180		60						60		
10																								
11	ISLANDE ~~George & Anna H. Russell~~	NE¼SW¼				40		yes	yes	T	160			160	32							32		
12	" " " "	NW¼SW¼				40		yes	yes	F	285			285	57							57		
13	" " " "	SW¼SW¼				40		yes	yes	F	240	190		430	86							86		
14	" " " "	SE¼SW¼				40		yes	yes	T	200			200	40							40		
15																								
16	Robert J. Richards	NE¼SE¼				40		yes	yes	T	160			160	32							32		
17	" " " "	NW¼SE¼				40		yes	yes	T	200			200	40							40		
18	" " " "	SW¼SE¼				40		yes	yes	T	200			200	40							40		
19	" " " "	SE¼SE¼				40		yes	yes	F	215	725		940	188							188		
20																								
											2485	1077		4495	681	360						1041		

	Sold for Taxes	Valuations by School Districts as Equalized by Department of Taxation: District No. ___ Rate ___ Mills (Dollars)	District No. ___ Rate ___ Mills (Dollars)	District No. 112 Rate 312 Mills (Dollars)	District No. ___ Rate ___ Mills (Dollars)	District No. ___ Rate ___ Mills (Dollars)	Tax Including State Homestead Mills ($ cts.)	State Tax on Non-Homestead 7.01 Mills ($ cts.)	Special Taxes ($ cts.)	Special Taxes ($ cts.)	Total Taxes ($ cts.)		Paid	When Paid (Month Day Year)	Number of Receipt	March Settlement 1961 ($ cts.)	June Settlement 1961 ($ cts.)	Penalty ($ cts.)	November Settlement 1961 ($ cts.)	Penalty ($ cts.)	Collections in First Monday in January 1962 ($ cts.)	Penalty ($ cts.)	Delinquent as First Monday in January 1962 ($ cts.)	Total Delinquent Tax and Penalty ($ cts.)	Remarks
1				64			2004				2004	1	PAID IN FULL	MAY 4 1961	9838		20 04							16129
													2nd Half Paid	OCT 31 1961	12357									8981
2				80			2504	56			2560	2	1st HALF PAID	MAY 16 1961	9926		12 80		128 0					5418
3				60			1878	42			1920	3	PAID IN FULL	MAY 23 1961										
4				80			2504	56			2560	4	PAID IN FULL	MAY 23 1961	10392		74 80							
5												5	2nd Half Paid	OCT 31 1961	12357									
6				80			2504	56			2560	6	1st HALF PAID	MAY 16 1961	9926		12 80		128 0					
7				70			2192				2192	7	2nd HALF PAID	OCT 31 1961	12357									2192
8				32			1002				1002	8	2nd HALF PAID	MAY 31 1961	12727		50 1		50 1					
9				60			1878	42			1920	9	PAID IN FULL	MAY 23 1961	10398		19 20							
10												10												
11				32			1002				1002	11	2nd HALF PAID	OCT 31 1961										
													1st HALF PAID	MAY 31 1961										
12				57			1784				1784	12	2nd HALF PAID	OCT 31 1961	12243									
													1st HALF PAID	MAY 31 1961	12727		33 65		33 65					
13				86			2692				2692	13	2nd HALF PAID	OCT 31 1961										
													1st HALF PAID	MAY 31 1961										
14				40			1252				1252	14	2nd HALF PAID	OCT 31 1961										
													1st HALF PAID	MAY 31 1961										
15												15												
16				32			1002				1002	16	2nd HALF PAID	OCT 31 1961										
													1st HALF PAID	MAY 31 1961			50 1							
17				40			1252				1252	17	2nd HALF PAID	OCT 31 1961	12643									
													1st HALF PAID	MAY 31 1961	12736		62 6		46 96					
18				40			1252				1252	18	2nd HALF PAID	OCT 31 1961										
													1st HALF PAID	MAY 31 1961			62 6							
19				188			5886				5886	19	2nd HALF PAID	OCT 31 1961										
													1st HALF PAID	MAY 31 1961			29 43							
20												20												
				681			32588	252			37840						195 26		111 22				21 82	
				360																				
				1041																				

Pike Bay Point | Bearing Johnson's Addition | Supplemental Plat of Lots 2 & 3 Pike Bay Beach | Hualtero's Plat #3 | Wolf Lookout

Assessment Roll and Tax List of Real Property in the ... of ... Cass County, Minnesota, for Taxes for the Year 1960.

21-145-31

IN WHOSE NAME ASSESSED	Number of Acres of Land	Assessed Value of Land	Assessed Value of Improvements	Total Tax and Value	Homestead by Application 33½%	Total Taxable 33⅓%	Total Taxable 33⅓%	Assessed Value of Land	FINAL EQUALIZED VALUE
	Acres 200ths	Dollars	Others	Dollars	Others	Dollars	Others	Others	Dollars
Shabeu Lumber Shipper & Supply Co									
" " " "									
The Northwest Paper Co.									
" " " "									
Leo Wittner, Jr.									
Reuben H. & Sarah H. Diller									
The Northwest Paper Company									
" "									
State of Minnesota									
State of Minnesota (cont. N. Elmer Kot									
The Northwest Paper Company									
John A. Fella									
Virgil F. & Ethel Foster									
Mark N. & Eva L. Landes									
" " "									
" " "									
" " "									
The Northwest Paper Company									

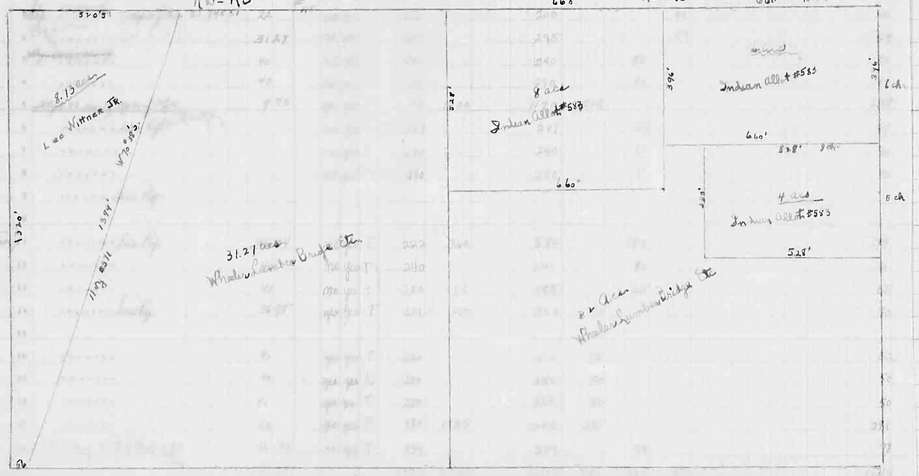

SOLD FOR TAXES	District No. Rate Mills	District No. Rate Mills	District No. Rate Mills	District No. 2 Rate 31.85 Mills	District No. Rate Mills	District No. Rate Mills	Tax including State Homestead	State Tax on Non-Homestead 7.0 Mills	SPECIAL TAXES	SPECIAL TAXES	TOTAL TAXES		PAID	WHEN PAID Month Day Year	Number of Receipt	March Settlement 1961	June Settlement 1961	Penalty	November Settlement 1961	Penalty	Collections in First Monday in January 1962	Penalty	Delinquent on First Monday in January 1962	Total Delinquent Tax and Penalty	REMARKS
	Dollars	Dollars	Dollars	Dollars	Dollars	Dollars	$ cts.	$ cts.	$ cts.	$ cts.	$ cts.					$ cts.	$ cts.	$ cts.	$ cts.	$ cts.	$ cts.	$ cts.	$ cts.	$ cts.	
				40			1257	28			1280	1	PAID IN FULL	MAY 31 1961	12795		12 80								
				59			1846	42			1888	2	PAID IN FULL	MAY 31 1961			18 88								
				80			2504	56			2560	3	PAID IN FULL	MAY 23 1961											
				80			2504	56			2560	4	PAID IN FULL	MAY 23 1961	10388		51 20								
				238			7450				7450	5													
				67			2098	46			2144	6													
				80			2504	56			2560	7	PAID IN FULL	MAY 23 1961											
				80			2504	56			2560	8	PAID IN FULL	MAY 23 1961	10388		51 20								
												9													
												10													
				194			6074	136			6210	11													
				80			2504	56			2560	12	PAID IN FULL	MAY 28 1961	10389		25 60								
				65			2034	46			2080	13	PAID IN FULL	OCT 30 1961	7418				20 80	1 23					
				70			2192				2192	14	2nd HALF PAID 1st HALF PAID	OCT 31 1961 MAY 31 1961	10471 12754		10 96		10 96						
												15													
				52			1628				1628	16	2nd HALF PAID 1st HALF PAID	OCT 25 1961 MAY 23 1961			8 14								
				50			1566				1566	17	2nd HALF PAID 1st HALF PAID	OCT 25 1961 MAY 23 1961	16538		7 83		67 98						
				50			1566				1566	18	2nd HALF PAID 1st HALF PAID	OCT 25 1961 MAY 23 1961	12133		7 83								
				281			8796				8796	19	2nd HALF PAID 1st HALF PAID	OCT 25 1961 MAY 23 1961			43 98								
				78			2442	54			2496	20	PAID IN FULL	MAY 23 1961	10391		24 96								
				741 903 1644			51464	632			52096						262 32		99 54						

Ah Bung Point | Harding Johnson's Addition | Supplemental Plat of Auditor's Plat #2 | Wolf Lookout



Assessment Roll and Tax List of [illegible]

Cass County, Minnesota, for Taxes for the Year 1960.

Form 5CD Anderson Divisions, Minneapolis

* Indicate Type of Property: R-Residential, C-Commercial, A-Industrial, U-Utility, F-Farm, L-Lakeshore, T-Timber, M-Minerals

In Whose Name Assessed	Description of Property: Subdivision	Sec. or Lot	Town or Block	Rng.	Number of Acres of Land (Acres 100ths)	No. School District	Indicate Homestead Yes or No	Agri. or Non-Agri. Yes or No	* Indicate Type of Property	True and Full Valuations: Land Exclusive of Structures and Improvements	Buildings and Other Structures	Machinery Permanently Attached to Real Estate	Total True and Full Value	Assessed Valuations: Rural: Homestead Up to $4,000 20%	Rural: Over $4,000 and Non-Homestead 33⅓%	All Other: Timber Land Class 3a 20%	All Other: Homestead Up to $4,000 25%	All Other: Over $4,000 Non-Homestead 40%	All Other: Machinery Permanently Attached to Real Estate 33⅓%	All Other: Seasonal and Recreational Cabins 33⅓%	Total Assessed Value	Total Assessed Value as Equalized by the Board of Review	Final Equalized Value
					Acres					Dollars	Dollars	Dollars	Dollars	Dollars	Dollars	Dollars	Dollars	Dollars	Dollars	Dollars	Dollars	Dollars	Dollars
Shevlin Lumber Bridge & Supply Co.	Sly 22 acres of NE¼ of NE¼ (compute file)	21	145	31	22	#115	no	yes	T	200			200			40					40		
" " " "	E½ of 31.27 acres NW¼ of NE¼ (" " ")				31.27		no	yes	T	295			295			59					59		
The Northwest Paper Co.	~~Sly 40 acres of~~ SW¼ of NE¼				40		no	yes	T	240			240		80						80		
" " " "	SE¼ of NE¼				40		no	yes	T	240			240		80						80		
Leo Whitcomb, Jr.	~~Sly 3.73 acres of NW¼ of NW¼~~ of 7.64				8.73			yes	T	90	1100		1190	238							238		
Reuben H. & Sarah H. Diehl	NE¼ of NW¼ less Rly						no	yes	T	201			201		67						67		
The Northwest Paper Company	NW¼ of NW¼						no	yes	T	240			240		80						80		
" " " "	SW¼ of NW¼						no	yes	T	240			240		80						80		
	SE¼ of NW¼ less Rly																						
State of Minnesota		10																					
State of Minnesota (cont. th. Elmer Hallstrom)	NE¼ of SW¼ less Rly	11			36.74		no	yes	T	222	360		582		194						194		
The Northwest Paper Company	NW¼ of SW¼	12			40		no	yes	T	240			240		80						80		
John A. Ellis	SW¼ of SW¼	13			40		no	yes	T	180	15		195		65						65		
Virgil D. & Ethel Foster	SE¼ of SW¼ less Rly	14			36.95		yes	yes	T	201	149		350	70							70		
		15																					
Mark N. & Eva L. Sander	NE¼ of SE¼	16			40		yes	yes	T	260			260	52							52		
" " "	NW¼ of SE¼	17			40		yes	yes	L	250			250	50							50		
" " "	SW¼ of SE¼	18			40		no	yes	T	250			250	50							50		
" " "	SE¼ of SE¼	19			40		yes	yes	F	380	1025		1405	281							281		
The Northwest Paper Company	N.E. ¼ of N.W. ¼ West of Rly.	20			36.74		no	yes	T	234			234		78						78		
					492.83					3961	2649		6612	741	804	99					1644		

Sold for Taxes	Valuations by School Districts as Equalized by Department of Taxation: District No. / Rate / Mills	District No. / Rate / Mills	District No. / Rate / Mills	District No. 112 / Rate 31.85 / Mills	District No. / Rate / Mills	District No. / Rate / Mills	Tax Including State Homestead Mills	State Tax on Non-Homestead 7.06 Mills	Special Taxes	Special Taxes	Total Taxes		Paid	When Paid (Month Day Year)	Number of Receipt	March Settlement 1961	June Settlement 1961	Penalty	November Settlement 1961	Penalty	Collections to First Monday in January 1962	Penalty	Delinquent on First Monday in January 1962	Total Delinquent Tax and Penalty	Remarks
	Dollars	Dollars	Dollars	Dollars	Dollars	Dollars	$ cts.	$ cts.	$ cts.	$ cts.	$ cts.					$ cts.	$ cts.	$ cts.	$ cts.	$ cts.	$ cts.	$ cts.	$ cts.	$ cts.	
				40			1257	28			1285	1	PAID IN FULL	MAY 31 1961			12.85								
				59			1846	42			1888	2	PAID IN FULL	MAY 31 1961	12795		18.88								
				80			2504	56			2560	3	PAID IN FULL	MAY 23 1961											
				80			2504	56			2560	4	PAID IN FULL	MAY 23 1961	10388		51.20								
				#238			7450				7450	5											74.50		
				67			2098	46			2144	6											21.44	y 23.58	
				80			2504	56			2560	7	PAID IN FULL	MAY 23 1961	10388		51.20								
				80			2504	56			2560	8	PAID IN FULL	MAY 23 1961											
												9													
												10													
				194			6074	136			6210	11													
				80			2504	56			2560	12	PAID IN FULL	MAY 23 1961	10389		25.60								
				65			2034	46			2080	13	PAID IN FULL	OCT 30 1961	13418				20.80	73					
				#70			2192				2192	14	2nd HALF PAID	OCT 31 1961	20471										
													1st HALF PAID	MAY 23 1961	12759		10.96		10.96						
												15													
				#52			1628				1628	16	2nd HALF PAID	OCT 25 1961											
													1st HALF PAID	MAY 23 1961			8.14								
				#50			1566				1566	17	2nd HALF PAID	OCT 25 1961	16538										
													1st HALF PAID	MAY 25 1961	12133		7.83		67.78						
				#50			1566				1566	18	1st HALF PAID	MAY 23 1961			7.83								
				#281			8796				8796	19	2nd HALF PAID	OCT 25 1961											
													1st HALF PAID	MAY 23 1961			43.98								
				78			2442	54			2496	20	PAID IN FULL	MAY 23 1961	10391		24.96								
				# 741													263.31		92.54						
				903			51464	632			52096														
				1644																					

Ah Sung Point | Barclay Johnston's Add. | Supplemental Plat of Lot 2 Sec. 34 Nw. Ngw. Beach | Janitor's Plat #3 | Wolf Lookout

Assessment Roll and Tax List of Real Property in the Town of Pike Bay, Cass County, Minnesota, for Taxes for the Year 1960.

Lakeshore S.D. Hillsboro Co. Minnesota

* Indicate Type of Property: R-Residential, C-Commercial, I-Industrial, U-Utility, F-Farm, L-Lakeshore, T-Timber, M-Mineral

	In Whose Name Assessed	Description of Property: Subdivision	Sec. or Lot	Town. or Block	Rge.	Number of Acres of Land (Acres / 100ths)	No. School District	Indicate Type of Homestead	Agri. or Seas. Resr.	Indicate Type of Property	True and Full Valuations: Land Exclusive of Structures and Improvements (Dollars)	Buildings and Other Structures (Dollars)	Machinery Permanently Attached to Real Estate (Dollars)	Total True and Full Value (Dollars)	Assessed Valuations: Rural: Homestead Up to $4,000 20% (Dollars)	Rural: Over $4,000 and Non-Homestead 33⅓% (Dollars)	All Other: Timber Land Class 3c 20% (Dollars)	All Other: Homestead Up to $4,000 25% (Dollars)	All Other: Over $4,000 and Non-Homestead 40% (Dollars)	All Other: Machinery Permanently Attached to Real Estate 33⅓% (Dollars)	All Other: Seasonal and Recreational Cabins 33⅓% (Dollars)	Total Assessed Value (Dollars)	Total Assessed Value as Equalized by the Board of Review (Dollars)	Final Equalized Value (Dollars)
1		NE¼	27	145	31		#115																	
2		NW¼ of NE¼																						
3		SW¼ of NE¼																						
4		SE¼ of NE¼																						
5																								
6	U. S. of America	NE¼ of NW¼ Lot 1																						
7		NW¼ of NW¼																						
8	State of Minnesota	SW¼ of NW¼																						
9	Oscar Fell	SE¼ of NW¼ Lot 2				45.50		Yes	Yes	F	185	1125		1310	262							262		
10																								
11	State of Minnesota	NE¼ of SW¼ Lot Lot 3																						
12	State of Minnesota	NW¼ of SW¼																						
13	State of Minnesota	SW¼ of SW¼ Lot																						
14		SE¼ of SW¼ Lot 4																						
15																								
16		NE¼ of SE¼																						
17		NW¼ of SE¼																						
18		SW¼ of SE¼																						
19		SE¼ of SE¼																						
20																								
						45.50					185	1125		1310	262							262		

	Sold for Taxes	Valuations by School Districts as Equalized by Department of Taxation: District No. / Rate / Mills (Dollars)	District No. / Rate / Mills (Dollars)	District No. / Rate / Mills (Dollars)	District No. / Rate / Mills (Dollars)	District No. / Rate / Mills (Dollars)	District No. / Rate / Mills (Dollars)	Tax Including State Homestead (Mills) ($ cts.)	State Tax on Non-Homestead (Mills) ($ cts.)	Special Taxes ($ cts.)	Special Taxes ($ cts.)	Total Taxes ($ cts.)		Paid	When Paid (Month Day Year)	Number of Receipt	March Settlement 1961 ($ cts.)	June Settlement 1961 ($ cts.)	Penalty ($ cts.)	November Settlement 1961 ($ cts.)	Penalty ($ cts.)	Collections to First Monday in January 1962 ($ cts.)	Penalty ($ cts.)	Delinquent on First Monday in January 1962 ($ cts.)	Total Delinquent Tax and Penalty ($ cts.)	Remarks
1													1													
2													2													
3													3													
4													4													
5													5													
6													6													
7													7													
8													8													
9	SOLD FOR TAXES				#262			8.02				8.02	9													Sold
10													10													
11													11													
12													12													
13													13													
14													14													
15													15													
16													16													
17													17													
18													18													
19													19													
20													20													
					#262			8.02				8.02														

Blue Point | Hassing Johnson Addition | Supplemental Plat of Lots 2 & 3 Sec. 31 Twp. Beach | Auditor's Plat #3 | Wolf Lookout

Assessment Roll and Tax List of Real Property in the Town of Pike Bay

Cass County, Minnesota, for Taxes for the Year 1960.

Form M.D. MAKE AND PRINT, MINNEAPOLIS

* Indicate Type of Property: R-Residential, C-Commercial, A-Industrial, U-Utility, F-Farm, L-Lakeshore, T-Timber, M-Mineral

	IN WHOSE NAME ASSESSED		DESCRIPTION OF PROPERTY: SUBDIVISION	Sec. or Lot	Town or Block	Rng.	Number of Acres of Land (Acres / 100ths)	No. School District	Indicate Homestead Yes or No	Agricultural Homestead Yes or No	Indicate Type of Property	TRUE AND FULL VALUATIONS: LAND Exclusive of Structures and Improvements (Dollars)	BUILDINGS and Other Structures (Dollars)	MACHINERY Permanently Attached to Real Estate (Dollars)	TOTAL True and Full Value (Dollars)	ASSESSED VALUATIONS: RURAL: Homestead Up to $1,000 20% (Dollars)	RURAL: Over $1,000 and Non-Homestead 33⅓% (Dollars)	ALL OTHER: Timber Land Class 3c 20% (Dollars)	ALL OTHER: Homestead Up to $4,000 25% (Dollars)	ALL OTHER: Over $4,000 and Non-Homestead 40% (Dollars)	ALL OTHER: MACHINERY Permanently Attached to Real Estate 33⅓% (Dollars)	ALL OTHER: Seasonal and Recreational Cabins 33⅓% (Dollars)	TOTAL ASSESSED VALUE (Dollars)	Total Assessed Value as Equalized by the Board of Review (Dollars)	FINAL EQUALIZED VALUE (Dollars)
1	Charles Melland		NE¼ of NW¼	28	145	31	40	#115	yes	yes	F	825	465		690	138							138		
2	Loretta C. & Karen J. Hoglund		NW¼ of NE¼				40		no	yes	T	240			240		80						80		
3			SW¼ of NE¼																						
4			SE¼ of NE¼																						
5																									
6	Loretta C. & Karen J. Hoglund		NE¼ of NW¼ — Less Pkg. & Hwy.						no	yes	F	235	582		867		289						289		
	U. S. of America (In Trust for James Quenette)	7	NW¼ of NW¼																						
		8	SW¼ of NW¼																						
9	Lorentzen Olson		SE¼ of NW¼ " " "				32.48		no	yes	T	180			180		60						60		
10	Mattson & Carter M. Slater		NW¼ of SW¼ — 78¼ of SW¼				8		yes	yes	R	85	2105		2190	438							438		
11	Herschel L. & Ruby B. Stilsworth		78¼ of SW¼ — Less Hwy. & Pace Hwy. Pkg.				24.44		no	yes	R	150	102		252		84						84		
12	Ernest Heinhamer		NW¼ of SW¼				40		yes	yes	T	240			240	48							48		
	" "	13	SW¼ of SW¼				40		yes	yes	R	360	350		710	142							142		
14	Elmer Olson		SE¼ of SW¼ — Lying N. of S. W. R. R. Hwy.				8		yes	yes	R	120	400		520	104							104		
15	Hoeman & Hilding A. Klinz		SW¼ of SW¼ — Lying S. " " "				24		yes	yes	F	195			195	39							39		
16			NE¼ of SE¼																						
17	Herschel L. & Ruby B. Stilsworth		NW¼ of SE¼				40		no	yes	T	240			240		80						80		
18	~~Johnny Smith & Mrs. Swann~~		SW¼ of SE¼				40		no	yes	T	240	138		378		126						126		
19	A. H. Richmond		SE¼ of SE¼				40		no	yes	T	165			165		55						55		
20																									
							876.42					2725	4141		6866	909	774						1683		

VALUATIONS BY SCHOOL DISTRICTS AS EQUALIZED BY DEPARTMENT OF TAXATION

	District No. ____ Rate ____ Mills (Dollars)	District No. ____ Rate ____ Mills (Dollars)	District No. ____ Rate ____ Mills (Dollars)	District No. 115 Rate 63 Mills (Dollars)	District No. ____ Rate ____ Mills (Dollars)	District No. ____ Rate ____ Mills (Dollars)	Tax Including State Homestead Mills ($ cts.)	State Tax on Non-Homestead 78½ Mills ($ cts.)	SPECIAL TAXES ($ cts.)	SPECIAL TAXES ($ cts.)	TOTAL TAXES ($ cts.)
1											
2											
3											
4											
5											
6											
7											
8											
9											
10											
11											
12											
13											
14											
15											
16											
17											
18											
19											
20											

	SOLD FOR TAXES	Tax Including State Homestead Mills ($ cts.)	State Tax on Non-Homestead 78½ Mills ($ cts.)	SPECIAL TAXES ($ cts.)	SPECIAL TAXES ($ cts.)	TOTAL TAXES ($ cts.)	PAID	WHEN PAID (Month Day Year)	Number of Receipt	March Settlement 1961 ($ cts.)	June Settlement 1961 ($ cts.)	Penalty ($ cts.)	November Settlement 1961 ($ cts.)	Penalty ($ cts.)	Collections to First Monday in January 1962 ($ cts.)	Penalty ($ cts.)	Delinquent on First Monday in January 1962 ($ cts.)	Total Delinquent Tax and Penalty ($ cts.)	REMARKS
1	SOLD FOR TAXES	4370				4370											43.70		162.90
2		2504	56			2560	PAID IN FULL	JUN 20 1961	16880				2560	38					79.04
3																			
4																			
5																			
6		9048	202			9250	PAID IN FULL	JUN 20 1961	16880				9250	137					33.49
7																			
8																			
9		1878	42			1920											19.20	J 2112	16.12
10		13712				13712	PAID IN FULL	MAR 16 1961	7044		137.12								8.00
11	SOLD FOR TAXES	2630	58			2688													16.33
12		1502				1502	PAID IN FULL	MAY 4 1961	7140		15.02								15.02
13		4446				4446	PAID IN FULL	MAY 11 1961	7140		44.46								
							2nd HALF PAID	OCT 4 1961	17092										
14		3256				3256	1st HALF PAID	MAY 11 1961	7777		16.28		16.28						3.26
							2nd HALF PAID	OCT 31 1961	17093										
15		1220				1220	1st HALF PAID	MAY 31 1961	12777		6.10		6.10						
16																			
17	SOLD FOR TAXES	2504	56			2560	2nd HALF PAID	OCT 4 1961	17267								25.60		16.13
18		3444	88			4032	1st HALF PAID	MAY 10 1961	9145		20.16		20.16				20.16		40.32
19	SOLD FOR TAXES	1722	38			1760													17.60
20																			
		52686	548			53226					299.14		162.64						

Supplemental Plat of Lots 2 & 4 in Sec. 2 Bass Lake

Auditor's Plat 33

Wolf Lookout

Bass Lake Point

Bartlley Johnson's Addition

Assessment Roll and Tax List of Real Property in the Town of Pike Bay

Cass County, Minnesota, for Taxes for the Year 1960.

* Indicate Type of Property: R-Residential, C-Commercial, I-Industrial, U-Utility, F-Farm, L-Lakeshore, T-Timber, M-Mineral

	In Whose Name Assessed	Description of Property: Subdivision	Sec. or Lot	Town or Block	Rng.	Number of Acres of Land	Acres 10ths	Sch. District No.	Improvements	Agricultural Structures	Seasonal Structures	Type of Property	True and Full Valuations: Land Exclusive of Structures and Improvements	Buildings and Other Structures	Machinery Permanently Attached to Real Estate	Total True and Full Value	Assessed Valuations: Rural: Homestead Up to $4,000 20%	Rural: Over $4,000 and Non-Homestead 33⅓%	All Other: Timber Land Class 3a 20%	All Other: Homestead Up to $4,000 25%	All Other: Over $4,000 and Non-Homestead 40%	All Other: Machinery Permanently Attached to Real Estate 33⅓%	All Other: Seasonal and Recreational Cabins 33⅓%	Total Assessed Value	Total Assessed Value as Equalized by the Board of Review	Final Realized Value	Remarks
													Dollars	Dollars	Dollars	Dollars	Dollars	Dollars	Dollars	Dollars	Dollars	Dollars	Dollars	Dollars	Dollars	Dollars	
1	Robert J. Richards	NE¼NE¼	29	145	31	40		115	yes	yes	F		265	300		565	113							113			
2	" "	SW¼NE¼				40			yes	yes	F		240			240	48							48			
3	" "	NW¼NE¼				40			yes	yes	F		240			240	48							48			
4	" "	SE¼NE¼				40			yes	yes	F		360			360	72							72			
5																											
6	Robert J. Richards (Helen E. ~~Thorpe & Lincoln~~ Russell)	NE¼NW¼				40			yes	yes	F		200			200	40							40			
7	" " "	NW¼NW¼				40			yes	yes	T		160			160	32							32			
8	" " "	SW¼NW¼				40			yes	yes	T		240			240	48							48			
9	" " "	SE¼NW¼				40			yes	yes	T		160			160	32							32			
10																											
11	Vern R. & Adelheide Duncan	NE¼SW¼				40			yes	yes	T		120			120	24							24			
12	" " "	NW¼SW¼				40			yes	yes	T		200			200	40							40			
13	" " "	SW¼SW¼				40			yes	yes	T		200			200	40							40			
14	" " "	SE¼SW¼				40			yes	yes	T		135			135	27							27			
15																											
16	Vern R. & Adelheide Duncan	NE¼SE¼				40			yes	yes	T		200			200	40							40			
17	" " "	NW¼SE¼				40			yes	yes	T		110			110	22							22			
18	" " "	SW¼SE¼				40			yes	yes	T		180			180	36							36			
19	" " "	SE¼SE¼				40			yes	yes	F		380	1150		1530	306							306			
20																											
						640							3290	1450		4840	968							968			

	Sold for Taxes	Valuations by School Districts as Equalized by Department of Taxation: District No. Rate ___ Mills	District No. Rate ___ Mills	District No. Rate ___ Mills	District No. Rate ___ Mills	District No. Rate ___ Mills	District No. Rate ___ Mills	Tax Including State Homestead ___ Mills	State Tax on Non-Homestead ___ Mills	Special Taxes	Special Taxes	Total Taxes	Paid	When Paid (Month Day Year)	Number of Receipt	March Settlement 1961	June Settlement 1961	Penalty	November Settlement 1961	Penalty	Collections to First Monday in January 1962	Penalty	Delinquent as First Monday in January 1962	Penalty	Total Delinquent Tax and Penalty	Remarks
		Dollars	Dollars	Dollars	Dollars	Dollars	Dollars	$ cts.	$ cts.	$ cts.	$ cts.	$ cts.				$ cts.	$ cts.	$ cts.	$ cts.	$ cts.	$ cts.	$ cts.	$ cts.	$ cts.	$ cts.	
1					# 113			35 38				35 38	1st HALF PAID	OCT 31 1961												
													1st HALF PAID	MAY 31 1961			17 69		17 69							
2					# 46			15 02				15 02	2nd HALF PAID	OCT 31 1961												
													1st HALF PAID	MAY 31 1961			7 51		7 51							
3					# 46			15 02				15 02	2nd HALF PAID	OCT 31 1961	16642 12736											
													1st HALF PAID	MAY 31 1961			7 51		7 51							
4					# 72			22 54				22 54	2nd HALF PAID	OCT 31 1961												
													1st HALF PAID	MAY 31 1961			11 27		11 27							
5																										
6					# 40			12 52				12 52	2nd HALF PAID	OCT 31 1961	16642 12736											
													1st HALF PAID	MAY 31 1961			6 26		6 26							
7					# 32			10 02				10 02	2nd HALF PAID	OCT 31 1961												
													1st HALF PAID	MAY 31 1961			5 01		5 01							
8					# 46			15 02				15 02	2nd HALF PAID	OCT 31 1961	16642 12737											
													1st HALF PAID	MAY 31 1961			7 51		7 51							
9					# 32			10 02				10 02	2nd HALF PAID	OCT 31 1961												
													1st HALF PAID	MAY 31 1961			5 01		5 01							
10																										
11					# 24			7 52				7 52	2nd HALF PAID	OCT 31 1961												
													1st HALF PAID	MAY 31 1961			3 76									
12					# 40			12 52				12 52	2nd HALF PAID	OCT 31 1961												
													1st HALF PAID	MAY 31 1961			6 26									
13					# 40			12 52				12 52	2nd HALF PAID	OCT 31 1961												
													1st HALF PAID	MAY 31 1961			6 26									
14					# 27			8 46				8 46	2nd HALF PAID	OCT 31 1961	16789 12733											
													1st HALF PAID	MAY 31 1961			4 23		13 74							
15																										
16					# 40			12 52				12 52	2nd HALF PAID	OCT 31 1961												
													1st HALF PAID	MAY 31 1961			6 26									
17					# 22			6 88				6 88	2nd HALF PAID	OCT 31 1961												
													1st HALF PAID	MAY 31 1961			3 44									
18					# 36			11 26				11 26	2nd HALF PAID	OCT 31 1961												
													1st HALF PAID	MAY 31 1961			5 63									
19					# 306			95 80				95 80	2nd HALF PAID	OCT 31 1961												
													1st HALF PAID	MAY 31 1961			47 90									
20																										
					# 968			303 02				303 02					151 51		151 51							

Lake Nong Point

Barclay Johnson's Addition

Supplemental Plat of Lots 2 & 3 Pike River Beach

Auditor's Plat #3

Wolf Lookout

Assessment Roll and Tax List of Real Property in the Town of Lake Boy

FORM 5-(1) DULLER-DAVIS CO., MINNEAPOLIS

* Indicate Type of Property: R-Residential, C-Commercial, A-Industrial, U-Utility, F-Farm, L-Lakeshore, T-Timber, M-Mineral

	In Whose Name Assessed	Description of Property: Subdivision	Sec. or Lot	Town or Block	Rng.	Number of Acres of Land: Acres	100ths	No. School District	Indicate Homestead Yes No	Agricultural Homestead Yes No	* Indicate Type of Property	True and Full Valuations: Land Exclusive of Structures and Improvements	Buildings and Other Structures	Machinery Permanently Attached to Real Estate	Total True and Full Value	Assessed Valuations: Rural: Unnumbered Up to $1,000 20%	Over $1,000 and Non-Homestead 33⅓%	All Other: Timber Land Class 3c 20%	Homestead Up to $4,000 25%	Over $4,000 and Non-Homestead 40%	Machinery Permanently Attached to Real Estate 33⅓%	Seasonal and Recreational Cabins 33⅓%	Total Assessed Value	Total Assessed Value as Equalized by the Board of Review	Final Equalized Value
1	~~Geo. D. & Emma H. Russell~~ KENNOE	NE¼NE¼	30	145	31	40		#115	yes	yes	T	270			270	54							54		
2	" " "	NW¼NE¼				40			yes	yes	F	280			280	56							56		
3	" " "	SW¼NE¼				40			yes	yes	T	110			110	22							22		
4	Duane & Frances Wintermeyer	SE¼NE¼				40			yes	yes	T	240			240	48							48		
5																									
6	State of Minnesota	NE¼SW¼																							
7	~~Adolph Edward & Lydia Lehto~~	NW¼SW¼ Lot Lot 1				39.43			yes	yes	T	160			160	32							32		
8	State of Minnesota	SW¼SW¼ Lot Lot 2																							
9	State of Minnesota	SE¼SW¼																							
10																									
11	State of Minnesota	NE¼SW¼																							
12	Richard L. & Orville M. Nittner	NW¼SW¼ Lot Lot 3				39.41			yes	yes	T	290			290	58							58		
13	" " "	SW¼SW¼ Lot Lot 4				39.40			yes	yes	T	300			300	60							60		
14	~~Harry L. & Vera Elliott~~ State of Minnesota	SE¼SW¼				40			yes	yes	F	240	200		440	88							88		
15																									
16	Duane & Frances Wintermeyer	NE¼SE¼				40			yes	yes	T	240			240	48							48		
17	State of Minnesota	NW¼SE¼																							
18	Duane & Frances Wintermeyer	SW¼SE¼				40			yes	yes	T	140			140	28							28		
19	" " "	SE¼SE¼				40			yes	yes	F	210	925		1135	227							227		
20																									
						499.24						2490	1125		3615	721							721		

	Sold for Taxes	Valuations by School Districts as Equalized by Department of Taxation: District No. ___ Rate ___ Mills	District No. ___ Rate ___ Mills	District No. 112 Rate 313.3 Mills	District No. ___ Rate ___ Mills	District No. ___ Rate ___ Mills	Tax Including State Homestead Mills	State Tax on Non-Homestead Mills	Special Taxes	Special Taxes	Total Taxes	Paid	When Paid Month Day Year	Number of Receipt	March Settlement 1961	June Settlement 1961	Penalty	November Settlement 1961	Penalty	Collections to First Monday in January 1962	Penalty	Delinquent on First Monday in January 1962	Total Delinquent Tax and Penalty	Remarks
		Dollars	Dollars	Dollars	Dollars	Dollars	$ cts.	$ cts.	$ cts.	$ cts.	$ cts.				$ cts.	$ cts.	$ cts.	$ cts.	$ cts.	$ cts.	$ cts.	$ cts.	$ cts.	
1				#54			16.90				16.90	2nd HALF PAID	OCT 31 1961			8.45		8.45						
2				#56			17.54				17.54	2nd HALF PAID / 1st HALF PAID	OCT 31 1961 / MAY 31 1961	12227 / 12242		8.77		8.77						
3				#22			6.88				6.88	2nd HALF PAID / 1st HALF PAID	OCT 31 1961 / MAY 31 1961	12727		3.44		3.44						
4	SOLD FOR TAXES			#48			15.02				15.02											15.02		2.61.24
5																								
6																								
7				#32			10.02				10.02	2nd HALF PAID / 1st HALF PAID	OCT 31 1961 / MAY 31 1961	16399 / 13386		5.01		5.01						
8																								
9																								
10																								
11																								
12				#58			18.16				18.16	1st HALF PAID	MAY 31 1961	12646		9.08						9.08	9.99	
13				#60			18.78				18.78	1st HALF PAID	MAY 31 1961			9.39						9.39	10.33	
14	DUE FOR 1960			~~#88~~			27.54				27.54	Forfeited	9-21-61											27.54 Cass
15																								
16	SOLD FOR TAXES			#48			15.02				15.02													16.52
17																								
18				#28			8.76				8.76											8.76		16.124
19				#227			71.06				71.06											71.06		"
20																								
				#721			225.68				225.68					44.14		25.67				128.33		

Ah Nung Point | Bartley Johnson's Add. | Supplemental Plat of Lot 2 & 3 Ten Mile Beach | Auditor's Plat 33 | Wolf Lookout

Form 5CD—MILLER-DAVIS CO., MINNEAPOLIS

* Indicate Type of Property: R-Residential, C-Commercial, I-Industrial, U-Utility, F-Farm, L-Lakeshore, T-Timber, M-Minera[l]

	In Whose Name Assessed	Description of Property: Subdivision	Sec. or Lot	Twp. or Block	Rng.	Number of Acres of Land	No. School District	Indicate Homestead Yes or No	Agr. or Non-Agr. Herr. Yes or No	Indicate Type of Property	True and Full Valuations: Land (Exclusive of Structures and Improvements)	Buildings and Other Structures	Machinery Permanently Attached to Real Estate	Total True and Full Value	Assessed Valuations: Rural: Homestead Up to $1,000 20%	Rural: Over $1,000 and Non-Homestead 33⅓%	All Other: Timber Land Class 3c 20%	All Other: Homestead Up to $1,000 25%	All Other: Over $1,000 and Non-Homestead 40%	All Other: Machinery Permanently Attached to Real Estate 33⅓%	All Other: Seasonal and Recreational Cabins 33⅓%	Total Assessed Value	Total Assessed Value as Equalized by the Board of Review	Final Equalized Value
						Acres 100ths					Dollars	Dollars	Dollars	Dollars	Dollars	Dollars	Dollars	Dollars	Dollars	Dollars	Dollars	Dollars	Dollars	Dollars
1	Earl D. & Emilly Foster	NE¼NE¼	31	145	31	40	#15	Yes	Yes	T	240			240	48							48		
2	" " "	NW¼NE¼				40		Yes	Yes	F	280			280	56							56		
	State of Minnesota	SW¼NE¼																						
4	Earl D. & Emilly Foster	SE¼NE¼				40		Yes	Yes	F	350			350	70							70		
5																								
6	" " "	NE¼NW¼				40		Yes	Yes	F	410			410	82							82		
7	Adolph & Emma Hornblad	NW¼NW¼ Lot Lot 1				39.77		No	Yes	T	246			246		82						82		
8	" " "	SW¼NW¼ Lot Lot 2				39.62		No	Yes	T	216			216		72						72		
9	Nora Reuter	SE¼NW¼				40		Yes	Yes	F	300			300	60							60		
10																								
11	~~David F. & Mary Louise~~, Virgil F. & Ethel M. Foster	NE¼SW¼				40		Yes	Yes	T	130			130	26							26		
12	Nora Reuter	NW¼SW¼ Lot Lot 3				39.78		Yes	Yes	F	445	1425		1870	374							374		
13	" "	SW¼SW¼ Lot Lot 4				39.92		Yes	Yes	T	280			280	56							56		
14	David F. & Mary Louise, Virgil F. & Ethel M. Foster	SE¼SW¼				40		Yes	Yes	F	365			365	73							73		
15																								
	State of Minnesota	NE¼SE¼																						
	State of Minnesota	NW¼SE¼																						
18	David F. & Mary Louise, Virgil F. & Ethel M. Foster	SW¼SE¼				40		Yes	Yes	T	200			200	40							40		
	State of Minnesota	SE¼SE¼																						
20						408.77					3462	1425		4887	885	154						1039		

Valuations by School Districts as Equalized by Department of Taxation: District No. 313 (Pike Bay) — Rate ..... Mills

	Sold for Taxes	Dist. No. / Rate / Mills	Dist. No. / Rate / Mills	Dist. No. / Rate / Mills	Dist. No. 313 Pike Bay / Rate / Mills	Dist. No. / Rate / Mills	Dist. No. / Rate / Mills	Tax Including State Harvested Mills	State Tax on Non-Homestead Mills	Special Taxes	Special Taxes	Total Taxes	Paid	When Paid	Number of Receipt	March Settlement 1961	June Settlement 1961	Penalty	November Settlement 1961	Penalty	Collections to First Monday in January 1962	Penalty	Delinquent on First Monday in January 1961	Penalty	Total Delinquent Tax and Penalty	Remarks
		Dollars	Dollars	Dollars	Dollars	Dollars	Dollars	$ cts.	$ cts.	$ cts.	$ cts.	$ cts.		Month Day Year		$ cts.	$ cts.	$ cts.	$ cts.	$ cts.	$ cts.	$ cts.	$ cts.	$ cts.	$ cts.	
1					# 48			1507				1507	2d HALF PAID	OCT 27 1961												
													1st HALF PAID	MAY 31 1961	16585		7 54		7 54							
													2d HALF PAID	OCT 27 1961	12705											
2					# 56			1754				1754	1st HALF PAID	MAY 31 1961			8 77		8 77							
3																										
													2d HALF PAID	OCT 27 1961	16585											
4					# 70			2192				2192	1st HALF PAID	MAY 31 1961	12705		10 96		10 96							
5																										
													2d HALF PAID	OCT 27 1961	16585											
6					# 82			2568				2568	1st HALF PAID	MAY 31 1961	12702		12 84		12 84							
7					82			2568	58			2626	PAID IN FULL	MAY 31 1961			26 26									
8					72			2254	50			2304	PAID IN FULL	MAY 31 1961	12706		23 04									
													2d HALF PAID	OCT 31 1961	16777											
9					# 60			1878				1878	1st HALF PAID	MAY 31 1961	12694		9 39		9 39							
10																										
													2d HALF PAID	OCT 31 1961	20471											
11					# 26			814				814	1st HALF PAID	MAY 31 1961	12754		4 07		4 07							
													2d HALF PAID	OCT 31 1961												
12					# 374			11708				11708	1st HALF PAID	MAY 31 1961	16777		58 54		58 54							
													2d HALF PAID	OCT 31 1961	16694											
13					# 56			1754				1754	1st HALF PAID	MAY 31 1961			8 77		8 77							
													2d HALF PAID	OCT 31 1961	20471											
14					# 73			2286				2286	1st HALF PAID	MAY 31 1961	12754		11 43		11 43							
15																										
16																										
17																										
													2d HALF PAID	OCT 31 1961	20471											
18					# 40			1250				1250	1st HALF PAID	MAY 31 1961	12754		6 26		6 26							394F
19																										
20																										
					# 885			32530	108			32638					137 84		138 84							
					154																					
					1039																					

Lake Hung Point | Barclay Schaidah's Acres | Supplemental Plat of Lot 2 Sec 36 Pike Bay Beach | Auditor's Plat #3 | Wolf Lookout

Assessment Roll and Tax List of Real Property in the Town of Pike Bay, Cass County, Minnesota, for Taxes for the Year 1960.

Form 3-C13 WILLIS-DAY CO., MINNEAPOLIS

* Indicate Type of Property: R-Residential, C-Commercial, I-Industrial, U-Utility, F-Farm, L-Lakeshore, T-Timber, M-Mineral

	In Whose Name Assessed		Description of Property: Subdivision	Sec. or Lot	Twp. or Block	Rng.	Number of Acres of Land: Acres	Tenths	No. School District	Indicate Homestead Yes or No	Agri. or Seas. Here Yes or No	Indicate Type of Property	Land Exclusive of Structures and Improvements	Building and Other Structures	Machinery Permanently Attached to Real Estate	Total True and Full Value	Rural: Homestead Up to $1,000 20%	Rural: Over $1,000 and Non-Homestead 33⅓%	All Other: Timber Land Class 3c 20%	All Other: Homestead Up to $1,000 25%	All Other: Over $1,000 and Non-Homestead 40%	All Other: Machinery Permanently Attached to Real Estate 33⅓%	All Other: Seasonal and Recreational Cabins 33⅓%	Total Assessed Value	Total Assessed Value as Equalized by the Board of Review	Final Equalized Value
													Tree and Full Valuations				Assessed Valuations									
													Dollars	Dollars	Dollars	Dollars	Dollars	Dollars	Dollars	Dollars	Dollars	Dollars	Dollars	Dollars	Dollars	Dollars
1	The Northwest Paper Company	1	NE¼ of NE¼	32	145	31	40		#115	no	yes	T	240	30		270		90						90		
2	State of Minnesota	2	NW¼ of NE¼																							
3	State of Minnesota	3	SW¼ of NE¼																							
4	State of Minnesota	4	SE¼ of NE¼																							
5		5																								
6	State of Minnesota	6	NE¼ of NW¼																							
7	Earl D. & Emilly H. Foster	7	NW¼ of NW¼				40			yes	yes	F	170	1420		1590	258							258		
8	State of Minnesota	8	SW¼ of NW¼																							
9	State of Minnesota	9	SE¼ of NW¼																							
10		10																								
11	Albert Fuhrman	11	NE¼ of SW¼				40			no	yes	T	240			240		80						80		
12	State of Minnesota	12	NW¼ of SW¼																							
13	State of Minnesota	13	SW¼ of SW¼																							
14	Albert Fuhrman	14	SE¼ of SW¼				40			no	yes	T	270			270		90						90		
15		15																								
16	Louis & Bertha Bisson	16	NE¼ of NE¼				40			no	yes	T	294			294		98						98		
17	" " "	17	NW¼ of NE¼				40			no	yes	T	240			240		80						80		
18	Roger A. Hanes	18	Block 8 Lot 9				40			no	yes	T	300			300		100						100		
19	Fred. F. De Witt	19	SE¼ of NE¼				40			no	yes	T	270			270		90						90		
20		20																								
							320						2024	1150		3174	258	628						886		

	Sold for Taxes	Valuations by School Districts as Equalized by Department of Taxation: District No. / Rate ... Mills	District No. / Rate ... Mills	District No. / Rate ... Mills	District No. 115 / Rate 31.88 Mills	District No. / Rate ... Mills	District No. / Rate ... Mills	Tax Including State Homestead ... Mills	State Tax on Non-Homestead 7.61 Mills	Special Taxes	Special Taxes	Total Taxes		Paid	When Paid: Month Day Year	Number of Receipt	March Settlement 1961	June Settlement 1961	Penalty	November Settlement 1961	Penalty	Collections to First Monday in January 1962	Penalty	Delinquent on First Monday in January 1962	Total Delinquent Tax and Penalty	Remarks
		Dollars	Dollars	Dollars	Dollars	Dollars	Dollars	$ cts.	$ cts.	$ cts.	$ cts.	$ cts.						$ cts.	$ cts.	$ cts.	$ cts.	$ cts.	$ cts.	$ cts.	$ cts.	
1					40			28 18	64			28 82	1	FULL	MAY 23 1961	10388		28 82								88 86
2													2													
3													3													
4													4													
5													5													
6													6													
7					# 258			80 76				80 76	7	Part Paid Part Paid	OCT 27 1961 MAY 31 1961	16585 12705		40 84		38 92						89 76
8													8													
9													9													
10													10													
11					80			25 04	56			25 60	11											25 60		
12													12													
13													13													
14					90			28 18	64			28 82	14	PAID IN FULL	MAY 31 1961	12762		28 82								
15													15	2nd HALF PAID 1st HALF PAID 2nd HALF PAID	OCT 4 1961 MAY 10 1961 OCT 4 1961											
16					48			30 68	68			31 36	16	1st HALF PAID	MAY 10 1961	17266 9142		15 68		15 68						89 10
17					80			25 04	56			25 60	17	1st HALF PAID	MAY 10 1961			12 80		12 80						
18					100			31 30	70			32 00	18	PAID IN FULL	MAY 23 1961	14346 14185				32 00	30					8458
19					90			28 18	64			28 82	19	1st HALF PAID 2nd HALF PAID	MAY 31 1961	12746		14 41		14 41						5137
20													20													
					# 258 628 886			277 36	442			281 78						141 37		141 81				25 60		

Ah Nung Point | Earling Johnson's Addn. | Supplemental Plat of Lot 2 So We Nar Beach | Auditor's Plat #3 | Wolf Lookout

Assessment Roll and Tax List of Real Property in the Town of Pike Bay, Cass County, Minnesota, for Taxes for the Year 1960.

* Indicate Type of Property: R-Residential, C-Commercial, I-Industrial, U-Utility, F-Farm, L-Lakeshore, T-Timber, M-Mineral

Form SCD

Line	In Whose Name Assessed	Subdivision	Sec. or Lot	Town or Block	Rng.	Acres 100ths	School District	Indicate Homestead Yes or No	Agri. or Seas. Recr. Yes or No	* Type of Property	Land Exclusive of Structures and Improvements	Buildings and Other Structures	Machinery Permanently Attached to Real Estate	Total True and Full Value	Rural Homestead Up to $4,000 20%	Over $4,000 and Non-Homestead 33⅓%	Timber Land Class 3a 20%	All Other Homestead Up to $4,000 25%	Over $4,000 and Non-Homestead 40%	Machinery Permanently Attached to Real Estate 33⅓%	Seasonal and Recreational Cabins 33⅓%	Total Assessed Value	Total Assessed Value as Equalized by the Board of Review	Final Equalized Value
1	Steve Swinson	NE¼ of NE¼	33	145	31	40	115	yes	yes	F	235	225		460	92							92		
2	Clifford ~~Albert~~ Westlund	NW¼ of NE¼				40		yes	yes	F	355	400		755	151							151		
3	Herman & Hilding A. Kling	N½ of SW¼ of NE¼				26 52		yes	yes	T	190			190	38							38		
4		SE¼ of NE¼																						
5	Robert W. Campbell	S½ of S½ of NE¼				40		no	yes	F	270	210		480		160						160		
6	Herman & Hilding A. Kling	NE¼ of NW¼ lying E. of Gt. Ry. & Hwy				24		yes	yes	F	170			170	34							34		
7	Frederick G. & Lois C. Teal ~~Oswald R. Rau~~	NW¼ of NW¼				40		yes	yes	F	420	810		1230	246							246		
8	" "	SW¼ of NW¼				40		yes	yes	F	230			230	46							46		
9	" "	7.4 acs SE¼ of NW¼ W. of Ry.				7 40		yes	yes	F	35			35	7							7		
10	~~Myrtle Rau~~	NE¼ of NE¼ lying W. of Gt. Ry.				8		yes	yes	T	50			50	10							10		
11	William R. & Norma D. Lembke	6.96 acs NE¼ of SW¼ W. of Ry.				6 96		yes	yes	F	70			70	14							14		
12	" " "	NW¼ of SW¼				40		yes	yes	F	280			280	56							56		
13	" " "	SW¼ of SW¼				40		yes	yes	F	300	375		675	135							135		
14	James & Jack Erickson	W½ of SE¼ of SW¼ less Hy. & Ry.				15 50		no	yes	T	54			54		18						18		
15	Hilding A. & Herman Kling	All E. of Ry. of SE of NE less Ry. & Hy.				25 9 (?)		yes	yes	F	155	425		580	116							116		
16	" " "	All E. of Ry. of SE¼ less Ry. & Hy.				25 02		yes	yes	F	120			120	24							24		
17	R. W. Campbell	NW¼ of SE¼				40		no	yes	T	240			240		80						80		
18	" "	SW¼ of SE¼				40		no	yes	T	240			240		80						80		
19	" "	SE¼ of SE¼				40		no	yes	T	240			240		80						80		
20	" "	NE¼ of SE¼				40		no	yes	T	240			240		80						80		
		(Continued on next page)				578.40					3894	2445		6339	969	498						1467		

Line	Sold for Taxes	School District No. 115 (313.8 Mills)	Tax Including State Homestead	State Tax on Non-Homestead 7.81 Mills	Special Taxes	Special Taxes	Total Taxes	Paid	When Paid	Number of Receipt	March Settlement 1961	June Settlement 1961	Penalty	November Settlement 1961	Penalty	Collections to First Monday in January 1962	Penalty	Delinquent on First Monday in January 1962	Total Delinquent Tax and Penalty	Remarks
1	Sold for taxes	H 92	28 80				28 80													
2		H 151	47 28				47 28	Paid in Full	Apr 24 1961	7557		47 28								
3		H 38	11 90				11 90	2nd Half Paid / 1st Half Paid	Oct 31 1961 / May 31 1961	16777 / 12717		5 95		5 95						
4																				
5		160	50 08	1 12			51 20	Paid in Full	Apr 2 196	7538		51 20								
6		H 34	10 64				10 64	2nd Half Paid / 1st Half Paid	Oct 31 1961 / May 31 1961	16777 / 12717		5 32		5 32						
7		H 246	77 02				77 02	2nd Half Paid / 1st Half Paid	Oct 31 1961 / 29 1961	18600										
8		H 46	14 40				14 40	2nd Half Paid / 1st Half Paid	Oct 31 1961 / 29 1961	10535										
9		H 7	2 20				2 20	2nd Half Paid / 1st Half Paid	Oct 31 1961 / May 29 1961			48 38		48 38						
10		H 10	3 14				3 14	2nd Half Paid / 1st Half Paid	Oct 31 1961 / May 29 1961											
11		H 14	4 38				4 38	2nd Half Paid / 1st Half Paid	Oct 18 1961 / May 31 1961			2 19		2 19						
12		H 56	17 54				17 54	2nd Half Paid / 1st Half Paid	Oct 18 1961 / May 31 1961	12702		8 77		8 77						
13		H 135	42 26				42 26	2nd Half Paid / 1st Half Paid	Oct 18 1961 / May 31 1961	16388		21 13		21 13						
14		18	5 64	12			5 76	Part Paid	Jul 18 1961	17022				2 93	12					Paid Bal. D.R.# 33940 1-30-62
15		H 116	36 32				36 32	2nd Half Paid / 1st Half Paid	Oct 31 1961 / May 31 1961	16777 / 12717		18 16		18 16						
16		H 24	7 52				7 52	2nd Half Paid / 1st Half Paid	Oct 31 1961 / May 31 1961	16777 / 12717		3 76		3 76						
17		80	25 04	56			25 60	Paid in Full	Apr 2 1961	7538		25 60								
18		80	25 04	56			25 60	Paid in Full	Apr 1961			25 60								
19		80	25 04	56			25 60	Paid in Full	1961			25 60								
20		80	25 04	56			25 60	Paid in Full	1961			25 60								
		H 969 498 1467	459 28	3 48			462 76					314 54		116 59						

Assessment Roll and Tax List of Real Property in the Town of Pike Bay, Cass County, Minnesota, for Taxes for the Year 1960.

* Indicate Type of Property: R-Residential, C-Commercial, A-Industrial, U-Utility, F-Farm, L-Lakeshore, T-Timber, M-Mineral

	IN WHOSE NAME ASSESSED	DESCRIPTION OF PROPERTY: SUBDIVISION	Sec. or Lot	Twpn. or Block	Rng.	Number of Acres of Land (Acres 100ths)	No. School District	Indicate Homestead Yes or No	Agr. or Seas. Rec. Yes or No	* Indicate Type of Property	TRUE AND FULL VALUATIONS: LAND Exclusive of Structures and Improvements (Dollars)	BUILDINGS and Other Structures (Dollars)	MACHINERY Permanently Attached to Real Estate (Dollars)	TOTAL True and Full Value (Dollars)	ASSESSED VALUATIONS: RURAL: Homestead Up to $1,000 20% (Dollars)	RURAL: Over $1,000 and Non-Homestead 33⅓% (Dollars)	ALL OTHER: Timber Land Class 3c 20% (Dollars)	ALL OTHER: Homestead Up to $4,000 25% (Dollars)	ALL OTHER: Over $4,000 and Non-Homestead 40% (Dollars)	ALL OTHER: MACHINERY Permanently Attached to Real Estate 33⅓% (Dollars)	ALL OTHER: Seasonal and Recreational Cabins 33⅓% (Dollars)	TOTAL ASSESSED VALUE (Dollars)	Total Assessed Value as Equalized by the Board of Review (Dollars)	FINAL EQUALIZED VALUE ($100ths)
1		E½ of NE¼	33	H531			#116																	
2		NW¼ of NE¼																						
3		SW¼ of NE¼																						
4		SE¼ of NE¼																						
5	Hilding A. King	E½ of SE¼ of SE¼				20		yes	yes	F	185			185	37							37		
6		NE¼ of NW¼																						
7		NW¼ of NW¼																						
8		SW¼ of NW¼																						
9		SE¼ of NW¼																						
10																								
11		NE¼ of SW¼																						
12		NW¼ of SW¼																						
13		SW¼ of SW¼																						
14		SE¼ of SW¼																						
15																								
16		NE¼ of SE¼																						
17		NW¼ of SE¼																						
18		SW¼ of SE¼																						
19		SE¼ of SE¼																						
20																								
						20					185			185	37							37		

	SOLD FOR TAXES	VALUATIONS BY SCHOOL DISTRICTS AS EQUALIZED BY DEPARTMENT OF TAXATION: District No. / Rate / Mills (Dollars)	District No. / Rate / Mills (Dollars)	District No. / Rate / Mills (Dollars)	District No. 115 / Rate 13 / Mills (Dollars)	District No. / Rate / Mills (Dollars)	District No. / Rate / Mills (Dollars)	Tax including State Homestead Mills ($ cts.)	State Tax on Non-Homestead Mills ($ cts.)	SPECIAL TAXES ($ cts.)	SPECIAL TAXES ($ cts.)	TOTAL TAXES ($ cts.)		PAID	WHEN PAID (Month Day Year)	Number of Receipt	March Settlement 1961 ($ cts.)	June Settlement 1961 ($ cts.)	Penalty ($ cts.)	November Settlement 1961 ($ cts.)	Penalty ($ cts.)	Collections in First Monday in January 1961 ($ cts.)	Penalty ($ cts.)	Delinquent as First Monday in January 1961 ($ cts.)	Total Delinquent Tax and Penalty ($ cts.)	REMARKS
1													1													
2													2													
3													3													
4													4	2nd HALF PAID	OCT 31 1961	14777										
5				# 37				1158				1158	5	1st HALF PAID	MAY 31 1961	12717		5.79		5.79						
6													6													
7													7													
8													8													
9													9													
10													10													
11													11													
12													12													
13													13													
14													14													
15													15													
16													16													
17													17													
18													18													
19													19													
20													20													
				# 37				1158				1158						5.79		5.79						

An Young Points
Bartlett Johnson's Addition
Supplemental Plat of Lots 2 & 3 The Sign Beach
Auditor's Plat #3
Wolf Lookout

Assessment Roll and Tax List of Real Property in the Town of Pike Bay

Form 5C11—Rev. 1959—Co. Auditor

* Indicate Type of Property: R-Residential, C-Commercial, I-Industrial, U-Utility, F-Farm, L-Lakeshore, T-Timber, M-Mineral

	In Whose Name Assessed	Description of Property: Subdivision	Sec. or Lot	Town or Block	Range	Number of Acres of Land (Acres 100ths)	No. School District	Indicate Homestead Yes or No	Agri. or Scas. Burr. Yes or No	* Indicate Type of Property	Land Exclusive of Structures and Improvements (Dollars)	Buildings and Other Structures (Dollars)	Machinery Permanently Attached to Real Estate (Dollars)	Total True and Full Value (Dollars)	Rural: Homestead Up to $1,000 20% (Dollars)	Rural: Over $1,000 and Non-Homestead 33⅓% (Dollars)	All Other: Timber Land Class 3c 20% (Dollars)	All Other: Homestead Up to $1,000 25% (Dollars)	All Other: Over $4,000 and Non-Homestead 40% (Dollars)	All Other: Machinery Permanently Attached to Real Estate 33⅓% (Dollars)	All Other: Seasonal and Recreational Cabins 33⅓% (Dollars)	Total Assessed Value (Dollars)	Total Assessed Value as Equalized by the Board of Review (Dollars)	Final Equalized Value (Dollars)
1		N E ¼ of N E ¼	34	145	31	115																		
2		N W ¼ of N E ¼																						
3		S W ¼ of N E ¼																						
4		S E ¼ of N E ¼																						
5																								
6		N E ¼ of N W ¼																						
7		N W ¼ of N W ¼																						
8		S W ¼ of N W ¼																						
9		S E ¼ of N W ¼																						
10																								
11		N E ¼ of S W ¼																						
12	J. N. Bradford	N W ¼ of S W ¼				40		No	Yes	T	240			240		80						80		
13	" "	S W ¼ of S W ¼				40		No	Yes	F	376	227		603		201						201		
14	" "	S E ¼ of S W ¼				40		No	Yes	T	165			165		55						55		
15																								
16		N E ¼ of S E ¼																						
17	J. N. Bradford	N W ¼ of S E ¼				40		No	Yes	T	192			192		64						64		
18		S W ¼ of S E ¼																						
19		S E ¼ of S E ¼																						
20																								
						160					993	227		1200		400						400		

	Sold for Taxes	Valuations by School Districts as Equalized by Department of Taxation: District No. Rate Mills	District No. Rate Mills	District No. Rate Mills	District No. 115 Rate 31.38 Mills	District No. Rate Mills	District No. Rate Mills	Tax Including State Homestead Mills	State Tax on Non-Homestead 7.81 Mills	Special Taxes	Special Taxes	Total Taxes		Paid	When Paid (Month Day Year)	Number of Receipt	March Settlement 1961	June Settlement 1961	Penalty	November Settlement 1961	Penalty	Collections to First Monday in January 1962	Penalty	Delinquent as First Monday in January 1962	Total Delinquent Tax and Penalty	Remarks
		Dollars	Dollars	Dollars	Dollars	Dollars	Dollars	$ cts.	$ cts.	$ cts.	$ cts.	$ cts.					$ cts.	$ cts.	$ cts.	$ cts.	$ cts.	$ cts.	$ cts.	$ cts.	$ cts.	
1													1													
2													2													
3													3													
4													4													
5													5													
6													6													
7													7													
8													8													
9													9													
10													10													
11													11													
12			80					2504	56			2560	12	2nd HALF PAID	OCT 3 1961			1280		1280						
														1st HALF PAID	MAY 24 1961											
13			201					6492	140			6432	13	2nd HALF PAID	OCT 3 1961	1677		3216		3216						
														1st HALF PAID	MAY 24 1961	8367										
14			55					1822	38			1760	14	2nd HALF PAID	OCT 3 1961			880		880						
														1st HALF PAID	MAY 24 1961											
15													15													
16													16													
17			64					2004	44			2048	17	2nd HALF PAID	OCT 3 1961	1677		1024		1024						
														1st HALF PAID	MAY 24 1961	8367										
18													18													
19													19													
20													20													
			400					12522	278			12800						6400		6400						

Lake Bung Point
Harding Schmidt Addition
Supplemental Plat of Blk 2 & 4 Rm Sliter Beach
Auditor's Plat #3
Wolf Lookout

Assessment Roll and Tax List of Real Property in the _____ of _____ Cass County, Minnesota, for Taxes for the Year 1960.

Form 5CD Miller-Davis Co., Minneapolis

* Indicate Type of Property: R-Residential, C-Commercial, I-Industrial, U-Utility, F-Fa

	IN WHOSE NAME ASSESSED	DESCRIPTION OF PROPERTY: Subdivision	Sec. or Lot	Town. or Block	Rng.	Number of Acres of Land (Acres / 100ths)	No. School District	Indicate Homestead Yes or No	Agricultural Acres Yes or No	Indicate Type of Property	TRUE AND FULL VALUATIONS: LAND Exclusive of Structures and Improvements (Dollars)	BUILDINGS and Other Structures (Dollars)	MACHINERY Permanently Attached to Real Estate (Dollars)	TOTAL True and Full Value (Dollars)	ASSESSED VALUE: RURAL Homestead Up to $1,000 20% (Dollars)	RURAL Over $1,000 and Non-Homestead 33⅓% (Dollars)	RURAL Timber Land Class 3c 20% (Dollars)	RURAL Homestead Up to $4,000 25% (Dollars)
1		N½ of N E ¼																
2		N W ¼ of N E ¼																
3		S W ¼ of N E ¼																
4		S E ¼ of N E ¼																
5																		
6		N E ¼ of N W ¼																
7		N W ¼ of N W ¼																
8		S W ¼ of N W ¼																
9		S E ¼ of N W ¼																
10																		
11		N E ¼ of S W ¼																
12		N W ¼ of S W ¼																
13		S W ¼ of S W ¼																
14		S E ¼ of S W ¼																
15																		
16		N E ¼ of S E ¼																
17		N W ¼ of S E ¼																
18		S W ¼ of S E ¼																
19		S E ¼ of S E ¼																
20																		

	Tax including State Homestead ___ Mills (Dollars / Cents)	State Tax on Non-Homestead ___ Mills (Dollars / Cents)	SPECIAL TAXES (Dollars / Cents)	SPECIAL TAXES (Dollars / Cents)	TOTAL TAXES (Dollars / Cents)	PAID	WHEN PAID (Month Day Year)	Number of Receipt	March Settlement 1961 (Dollars / Cents)	June Settlement 1961 (Dollars / Cents)	Penalty (Dollars / Cents)	November Settlement 1961 (Dollars / Cents)	Penalty (Dollars / Cents)	Collections to First Monday in January 1962 (Dollars / Cents)	Penalty (Dollars / Cents)	Delinquent on First Monday in January 1962 (Dollars / Cents)	Total Delinquent Tax and Penalty (Dollars / Cents)	REMARKS
1																		
2																		
3																		
4																		
5																		
6																		
7																		
8																		
9																		
10																		
11																		
12																		
13																		
14																		
15																		
16																		
17																		
18																		
19																		
20																		

PAGES 35 THRU 44 BLANK

Ah Hung Point
Harding Johnson's Addition
Supplemental Plat of Lot 2 Sec 36 Mor Beach
Editor's Plat #3
Wolf Lookout

Assessment Roll and Tax List of Real Property in the Town of Pike Bay

Cass County, Minnesota, for Taxes for the Year 1960.

MILLER DAVIS CO. MINNEAPOLIS

* Indicate Type of Property: R-Residential, C-Commercial, I-Industrial, U-Utility, F-Farm, L-Lakeshore, T-Timber, M-Mineral

In Whose Name Assessed	Description of Property: Subdivision	Sec. or Lot	Town. or Block	Rng.	Number of Acres of Land (Acres 100ths)	School District	Indicate Type of Property	Agricultural Land Value	Agricultural Building Value	True and Full Valuations: Land Exclusive of Structures and Improvements	Buildings and Other Structures	Machinery Permanently Attached to Real Estate	Total True and Full Value	Assessed Valuations: Rural: Homestead Up to $1,000	Rural: Over $1,000 and Non-Homestead	All Other: Timber Land Class 3c	All Other: Homestead Up to $4,000	All Other: Over $4,000 and Non-Homestead	All Other: Machinery Permanently Attached to Real Estate	All Other: Seasonal and Recreational Cabins	Total Assessed Value	Total Assessed Value on Equalized by the Board of Review	Final Equalized Value
	Ah Nung Point				Acres					20% +	20% +			20%	33⅓%	20%	25%	40%	33⅓%	33⅓%			
	Lot 4 Lot 1 - Sec 1-145-31							Dollars	Dollars	Dollars	Dollars	Dollars	Dollars	Dollars	Dollars	Dollars	Dollars	Dollars	Dollars	Dollars	Dollars	Dollars	Dollars
Robert F. Ralph & + Robert Orthman, Lucille Lathrop (Mogens Nielsen + Elmer Kane)			1	a		#115-mo	yes	R	120 / 100	506 / 482			626 / 582								233 / 194	233 / 194	
Florence R. Munger			2			mo	yes	R	132 / 132	720 / 600			852 / 732								281 / 234	281 / 234	
" "			3		24/100	mo	yes	L	61 / 51				61 / 51								20 / 17	20 / 17	
" "			4		6 1/2	mo	yes	L	61 / 51				61 / 51								20 / 17	20 / 17	
Orcus R. + Hazel Morton			5		4 lots	mo	yes	L	122 / 102				122 / 102								34 / 34	34 / 34	
O. R. Morton			6			mo	yes	R	121 / 101	480 / 400			601 / 501								200 / 167	200 / 167	
" "			7			mo	yes	L	122 / 102				122 / 102								41 / 34	41 / 34	
John H. + Shirley H. Morton			8			mo	yes	L	122 / 102				122 / 102								41 / 34	41 / 34	
" "	30 Blk 12 STROTHER MATTISON		9			mo	yes	R	720 / 600	636 / 530			756 / 630								252 / 210	252 / 210	
[illegible]			10			mo	yes	L	122 / 102				122 / 102								41 / 34	41 / 34	
" "			11			mo	yes	R	121 / 101	1200 / 1000			1321 / 1101								440 / 367	440 / 367	
Helen, Edith + Alice Sherwood			12			mo	yes	R	121 / 101	480 / 400			601 / 501								200 / 167	200 / 167	
" " "			13		4 1/2	mo	yes	L	61 / 51				61 / 51								20 / 17	20 / 17	
R. W. + Nina Lois Ramine			14		6 1/2	mo	yes	L	61 / 51				61 / 51								20 / 17	20 / 17	
" " "			15			mo	yes	R	121 / 101	400 / 250			521 / 351								141 / 117	141 / 117	
Harold G. + Lorene E. Carter			16			mo	yes	L	122 / 102				122 / 102								41 / 34	41 / 34	
" "			17			mo	yes	R	720 / 600	600 / 500			720 / 600								240 / 200	240 / 200	
Charles + Margaret R. Bateman			16			mo	yes	R	122 / 102	1008 / 840			1130 / 942								377 / 314	377 / 314	
" " "			17			mo	yes	L	122 / 102				122 / 102								41 / 34	41 / 34	
Charles Bateman			18		6 1/2	mo	yes	L	61 / 51				61 / 51								20 / 17	20 / 17	
									1775 / 2125	5004 / 6002			6779 / 8127								2259 / 2710	2259 / 2710	

Sold for Taxes	Valuations by School Districts as Equalized by Department of Taxation: District No. ___ Rate ___ Mills	Dollars	District No. ___ Rate ___ Mills	Dollars	District No. 115 Rate 31.36 Mills	Dollars	District No. ___ Rate ___ Mills	Dollars	Tax Including State Homestead ___ Mills	$ cts.	State Tax on Non-Homestead 70 Mills	$ cts.	Special Taxes	$ cts.	Special Taxes	$ cts.	Total Taxes	$ cts.	Paid	When Paid: Month Day Year	Number of Receipt	March Settlement 1961	June Settlement 1961	Penalty	November Settlement 1961	Penalty	Collections to First Monday in January 1962	Penalty	Delinquent on First Monday in January 1962	Penalty	Total Delinquent Tax and Penalty	Remarks
1					233				7494	164							7458		1st HALF PAID	OCT 3 1 1961	12797												
																			1st HALF PAID	MAY 3 1 1961	12797		3729		37 29								
2					281				8996	196							8972		Bal. Due	OCT 3 1 1960													
																			Part Paid	MAY 1 8 1960													
3					20				676	14							640		Bal. Due	OCT 3 1 1960													
																			Part Paid	MAY 1 6 1960	16776 / 9573		52 00		50 72								
4					20				676	14							640		Bal. Due	OCT 3 1 1960													
																			Part Paid	MAY 1 8 1960													
5					41				1284	28							1312		PAID IN FULL	MAY 4 1961			13 12										
6					200				6767	140							6402		PAID IN FULL	MAY 4 1961	8839		64 02										
7					41				1284	28							1312		PAID IN FULL	MAY 4 1961			13 12										
8					41				1284	28							1312		8 PAID IN FULL	MAY 3 1 1961			13 12										
9					252				7888	176							8064		9 PAID IN FULL	MAY 3 1 1961	12698		80 64										
10					41				1284	28							1312		PAID IN FULL	APR 2 1 1961			13 12										
11					440				13774	308							14082		PAID IN FULL	APR 2 1 1961	8803		140 82										
12					200				6262	140							6402		2nd HALF PAID	OCT 3 1 1960													
																			1st HALF PAID	MAY 3 1 1961	15990		32 01		32 01								
13					20				626	14							640		2nd HALF PAID	OCT 3 1 1960	12914												
																			1st HALF PAID	MAY 3 1 1961			3 20		3 20								
14					20				626	14							640		PAID IN FULL	MAY 1 6 1961			6 40										
15					141				4414	98							4512		PAID IN FULL	MAY 1 6 1961	7403		45 12										
16					41				1284	28							1312		2nd HALF PAID	OCT 3 1 1960													
																			1st HALF PAID	MAY 3 1 1961	12914		6 56		6 56								
17					240				7514	168							7682		2nd HALF PAID	OCT 3 1 1960	12914												
																			1st HALF PAID	MAY 3 1 1961			38 41		38 41								
18					377				11802	264							12066		PAID IN FULL	APR 1 9 1961			120 66										
19					41				1284	28							1312		PAID IN FULL	APR 1 9 1961	7511		13 12										
20					20				626	14							640		PAID IN FULL	APR 1 9 1961			6 40										
					2710				84840	1892							86732						672 13		168 19								

Assessment Roll and Tax List of Real Property in the Town of Pike Bay

FORM 1 MILLER-DAVIS CO., MINNEAPOLIS

* Indicate Type of Property: R-Residential, C-Commercial, I-Industrial, U-Utility, F-Farm, L-Lakeshore, T-Timber, M-Mineral

	In Whose Name Assessed		Description of Property: Subdivision	Sec. or Lot	Town or Block	Rng.	Number of Acres of Land (Acres / 100ths)	No. School District	Built rate Home-stead Yes or No	Agri. or Seas. Home-stead Yes or No	Type Prop-erty	True and Full Valuations: Land Exclusive of Structures and Improvements	Buildings and Other Structures	Machinery Permanently Attached to Real Estate	Total True and Full Value	Assessed Valuations: Rural: Homestead Up to $4,000 20%	Over $4,000 and Non-Homestead 33⅓%	All Other: Timber Land Class 3c 20%	Homestead Up to $4,000 25%	Over $4,000 and Non-Homestead 40%	Machinery Permanently Attached to Real Estate 33⅓%	Seasonal and Recreational Cabins 33⅓%	Total Assessed Value	Total Assessed Value Equalized by the Board of Review	Final Equalized Value
												Dollars	Dollars	Dollars	Dollars	Dollars	Dollars	Dollars	Dollars	Dollars	Dollars	Dollars	Dollars	Dollars	Dollars
1	Rene & Mary Marguerite Martin		E½ of 18 + all of	19	A			#115	no	yes	R	182 / 154	480 / 400		662 / 552							221 / 184	221 / 184		
2	R. L. Bentrup + Velma E. Bentrup			20					no	yes	L	122 / 102			122 / 102							41 / 34	41 / 34		
3	Odette E. Bentrup + R. L. Bentrup			21					no	yes	R	122 / 102	738 / 615		860 / 717							287 / 239	287 / 239		
4	" " " "			22					no	yes	L	122 / 102			122 / 102							41 / 34	41 / 34		
5	Elizabeth Le Bond			23					no	yes	L	122 / 102			122 / 102							41 / 34	41 / 34		
6	A. J. Starr			24					no	yes	L	122 / 102			122 / 102							41 / 34	41 / 34		
7	" "			25					no	yes	L	122 / 102			122 / 102							41 / 34	41 / 34		
8	" "			26					no	yes	L	122 / 102			122 / 102							40 / 34	40 / 34		
9	" "			27					no	yes	L	122 / 102			122 / 102							40 / 34	40 / 34		
10	" "			28					no	yes	L	122 / 102			122 / 102							41 / 34	41 / 34		
11	A. J. Starr			29					no	yes	L	122 / 102			122 / 102							40 / 34	40 / 34		
12	Beatrice Berthold			30					no	yes	L	122 / 102			122 / 102							41 / 34	41 / 34		
13	" "			31					no	yes	L	122 / 102			122 / 102							41 / 34	41 / 34		
14	Beatrice D. Lambert		Block	B					no	yes	R	240 / 200	750 / 625		990 / 825							330 / 275	330 / 275		
15	E. Mabelle Starr		"	C					no	yes	R	602 / 502	780 / 650		1382 / 1152							460 / 384	460 / 384		
16	Ralph & Lu Mae Starr		"	D					no	yes	L	241 / 201			241 / 201							80 / 67	80 / 67		
17	A. J. Starr		Playground						no	no	L	300	used by T.J.		300		100						100		
18																									
19																									
20																									
												2279	4290		4569		100					1523	1523		
												2048	2748		4869 / 5797							1826	1623 / 1926		

	Sold for Taxes	Valuations by School Districts as Equalized by Department of Taxation: District No. 115 Rate 73.05 Mills	District No. 116 Rate 73.05 Mills	District No. 118 Rate 73.05 Mills	Tax Including State Homestead Mills	State Tax on Non-Homestead 7.0 Mills	Special Taxes	Special Taxes	Total Taxes	Paid	When Paid Month Day Year	Number of Receipt	March Settlement 1961	June Settlement 1961	Penalty	November Settlement 1961	Penalty	Collections to First Monday in January 1962	Penalty	Delinquent on First Monday in January 1962	Penalty	Total Delinquent Tax and Penalty	Remarks
		Dollars	Dollars	Dollars	$ cts.	$ cts.	$ cts.	$ cts.	$ cts.				$ cts.	$ cts.	$ cts.	$ cts.	$ cts.	$ cts.	$ cts.	$ cts.	$ cts.	$ cts.	
1				221	6918	754			7072	PAID IN FULL	APR 20 1961	8453		70 72									8425
2				41	1284	28			1312	PAID IN FULL	APR 20 1961			13 12									8426
3				287	8984	202			9186	PAID IN FULL	APR 20 1961	8454		91 86									
4				41	1284	28			1312	PAID IN FULL	APR 20 1961			13 12									
5				41	1284	28			1312	PAID IN FULL	APR 24 1961	8554		13 125									8445
6				41	1284	28			1312	PAID IN FULL	DEC 22 1961							13 12					
7				41	1284	28			1312	PAID IN FULL	DEC 22 1961							13 12					
8				40	1252	28			1280	PAID IN FULL	DEC 22 1961							12 80					
9				40	1252	28			1280	PAID IN FULL	DEC 22 1961	17775						12 80					
10				41	1284	28			1312	PAID IN FULL	DEC 22 1961							13 12					
11				40	1252	28			1280	PAID IN FULL	DEC 22 1961							12 80					
12				41	1284	28			1312											13 12			
13				41	1284	28			1312											13 12			
14				330	10330	232			10562	PAID IN FULL	MAY 18 1961	8574		105 62									8426
15				460	14400	322			14722	PAID IN FULL	DEC 22 1961							147 22					6140
16				80	2504	56			2560	PAID IN FULL	DEC 22 1961	17775						25 60	14 92				
17		100			3380	70			3450	PAID IN FULL	DEC 22 1961	17775						34 50					
18																							
19																							
20																							
		100		2826 / 1926	57164 / 3380 / 60544	1344			61888					807 56				285 08		26 24			

Assessment Roll and Tax List of Real Property in the Town of Pleasant Lake

* Indicate Type of Property: R-Residential, C-Commercial, I-Industrial, U-Utility, F-Farm, L-Lakeshore, T-Timber, M-Minerals

	In Whose Name Assessed	Description of Property: Subdivision	Sec. or Lot	Town or Block	Rge.	Number of Acres of Land	No. School District	Indicate Homestead Yes or No	Agricultural Homestead Yes or No	Indicate Type of Property	True and Full Valuations: Land Exclusive of Structures and Improvements	Buildings and Other Structures	Machinery Permanently Attached to Real Estate	Total True and Full Value	Assessed Valuations: Rural: Homestead Up to $1,000 20%	Rural: Over $1,000 and Non-Homestead 33⅓%	All Other: Timber Land Class 3a 20%	All Other: Homestead Up to $1,000 25%	All Other: Over $1,000 and Non-Homestead 40%	All Other: Machinery Permanently Attached to Real Estate 33⅓%	Seasonal and Recreational Cabins 33⅓%	Total Assessed Value	Total Assessed Value Equalized by the Board of Review	Final Equalized Value
						Acres / 100ths					Dollars	Dollars	Dollars	Dollars	Dollars	Dollars	Dollars	Dollars	Dollars	Dollars	Dollars	Dollars	Dollars	Dollars
1	Nels O Helland	List of S½ of S½ Sec. 16-145-31	1	A			#115	yes	no	R	20	460		480				120				120		
2	" "		2					yes	no	R	32			32				8				8		
3	" "		3					yes	no	R	20			20				5				5		
4	" "		4					yes	no	R	20			20				5				5		
5	" "		5					yes	no	R	20			20				5				5		
6	Donald K. Norenberg	E½	6					yes	no	R	32			32				8				8		
7	" "	N½ of 6 + all	7					yes	no	R	74	426		500				125				125		
8	Elmer Kallstrom		8			less 75'+150' on SW cor.		no	yes	R	93	1176		1269							422	422		
9	Elmer & Margaret Kallstrom	75' x 150' on SW cor.	8					no	yes	R	61	475		1056							352	352		
10	Wm. A. Clark		9					yes	no	R	20	86		106							35	35		
11											25	580		705							423	423		
12																					35	35		
13		See Page 57 & 58 Low Block 8									60	260		320				80				80		
14		Harding Johndahl Addn																						
15		Never on Assessing																						
16																								
17																								
18																								
19																								
20																								
											364	2221		2585				356			307	663		
											381	2436		2817							464	820		

	Sold for Taxes	Valuations by School Districts as Equalized by Department of Taxation: District No. 115 Rate 33.05 Mills	District No. 115 Rate 33.05 Mills	District No. 115 Rate 33.05 Mills	District No. 115 Rate 33.05 Mills	District No. 115 Rate 33.05 Mills	Tax including State Homestead	State Tax on Non-Homestead 7.81 Mills	Special Taxes	Special Taxes	Total Taxes	Paid	When Paid	Number of Receipt	March Settlement 1961	June Settlement 1961	Penalty	November Settlement 1961	Penalty	Collections to First Monday in January 1962	Penalty	Delinquent on First Monday in January 1962	Penalty	Total Delinquent Tax and Penalty	Remarks
		Dollars	Dollars	Dollars	Dollars	Dollars	Dollars	$ cts.	$ cts.	$ cts.	$ cts.		Month Day Year		$ cts.	$ cts.	$ cts.	$ cts.	$ cts.	$ cts.	$ cts.	$ cts.	$ cts.	$ cts.	
1		H 120					40.56				40.56	1 PAID IN FULL	MAY 31 1961												
2		H 8					2.70				2.70	2 PAID IN FULL	MAY 31 1961												
3		H 5					1.70				1.70	3 PAID IN FULL	MAY 31 1961	12700		45.36									
4		H 5					1.70				1.70	4 PAID IN FULL	MAY 31 1961												
5		H 5					1.70				1.70	5 PAID IN FULL	MAY 31 1961												
6		H 8					2.70				2.70	6 1st Half Paid 2nd Half Paid	JUN 9 1961 OCT 31 1961	13123				22.45							
7		H 125					42.26				42.26	7 1st Half Paid 2nd Half Paid	JUN 9 1961 OCT 31 1961	12571				22.45	67						
8				422			135.06	2.96			135.06	8 1st HALF PAID 2nd Half Paid	MAY 16 1961 OCT 31 1961	14126A		67.53		67.53							
9				42			13.44	.30			13.44	9 1st HALF PAID 2nd Half Paid	MAY 16 1961 OCT 31 1961	13357		6.72		6.72							
10		H 80					27.04				27.04	10 1st HALF PAID 2nd Half Paid	MAY 16 1961 OCT 31 1961	13646 9570		13.52		13.52							
11												11													
12												12													
13												13													
14												14													
15												15													
16												16													
17												17													
18												18													
19												19													
20												20													
		H 356		464	356		145.24																		
				381	464		120.36	3.26			268.86					136.42		132.73							
					820		265.60																		

Assessment Roll and Tax List of Real Property in the Town of Pike Bay

Cass County, Minnesota, for Taxes for the Year 1960.

Form 5 — HILLSDAVID CO., MINNEAPOLIS

* Indicate Type of Property: R-Residential, C-Commercial, I-Industrial, U-Utility, F-Farm, L-Lakeshore, T-Timber, M-Mineral

	IN WHOSE NAME ASSESSED	DESCRIPTION OF PROPERTY: SUBDIVISION	Sec. or Lot	Town or Block	Rng.	Number of Acres of Land: Acres	Tenths	School District	Indicate Homestead Yes or No	Indicate Agricultural Homestead Yes or No	* Indicate Type of Property	TRUE AND FULL VALUATIONS: LAND Exclusive of Structures and Improvements	BUILDINGS and Other Structures	MACHINERY Permanently Attached to Real Estate	TOTAL True and Full Value	ASSESSED VALUATIONS: RURAL: Homestead Up to $1,000 20%	Over $1,000 and Non-Homestead 33⅓%	ALL OTHER: Timber Land Class 2c 20%	Homestead Up to $1,000 25%	Over $1,000 and Non-Homestead 40%	MACHINERY Permanently Attached to Real Estate 33⅓%	Seasonal and Recreational Cabins 33⅓%	TOTAL ASSESSED VALUE	Total Assessed Value as Equalized by the Board of Review	FINAL EQUALIZED VALUE
						Acres	Tenths					Dollars	Dollars	Dollars	Dollars	Dollars	Dollars	Dollars	Dollars	Dollars	Dollars	Dollars	Dollars	Dollars	Dollars
1	Paul D Smith	Supplemental Plat of Bug E Zo We-Ning Beach Lot 9 Sec 10-145-31	1	2				15	yes	no	R	60	~~3600~~	~~3660~~					15				15	~~415~~	
2	" "		2						yes	no	L	80	3600	Bldg value [illegible]	3680				920	~~20~~			920	~~20~~	
3	Alfred H & Alyce M Hinterschmidt		3						no	no	C	105	600		705						282		282		
4	" " "		4						no	no	C	105	400		505						202		202		
5	" " "		5						no	no	C	105	390		495						198		198		
6	" " "		6						yes	no	C	150	1650		1800				450				450		
7	" " "		7						no	no	L	15	75		90						36		36		
8																									
9																									
10																									
11																									
12																									
13																									
14																									
15																									
16																									
17																									
18																									
19																									
20																									
												620	6715		7335				1335	118			2103		

	SUBD FOR TAXES	VALUATIONS BY SCHOOL DISTRICTS AS EQUALIZED BY DEPARTMENT OF TAXATION: District No. 113 Rate 33.85 Mills	District No. Rate Mills	District No. Rate Mills	District No. Rate Mills	District No. Rate Mills	Tax including State Homestead $ cts.	State Tax on Non-Homestead 1.01 Mills $ cts.	SPECIAL TAXES $ cts.	SPECIAL TAXES $ cts.	TOTAL TAXES $ cts.	PAID	WHEN PAID Month Day Year	Number of Receipt	March Settlement 1961 $ cts.	June Settlement 1961 $ cts.	Penalty $ cts.	November Settlement 1961 $ cts.	Penalty $ cts.	Collections to First Monday in January 1962 $ cts.	Penalty $ cts.	Delinquent on First Monday in January 1962 $ cts.	Total Delinquent Tax and Penalty $ cts.	REMARKS
1		15 ~~415~~					508 ~~30932~~				508 ~~30932~~											~~508~~ ~~30932~~		2463
2		920 ~~20~~					31100 ~~676~~				31100 ~~676~~											31100 ~~676~~		
3		282					9532	1.98			9732	2nd HALF PAID OCT 23 1961 1st HALF PAID MAY 22 1961												8432
4		202					6828	1.42			6970	2nd HALF PAID OCT 23 1961 1st HALF PAID MAY 22 1961												
5		198					6694	1.38			6832	2nd HALF PAID OCT 23 1961 1st HALF PAID MAY 22 1961	72217											
6		450					15212				15212	2nd HALF PAID OCT 23 1961 1st HALF PAID MAY 22 1961	70663		199.94		199.94							
7		36					1216	26			1242	2nd HALF PAID OCT 23 1961 1st HALF PAID MAY 22 1961												
8																								
9																								
10																								
11																								
12																								
13																								
14																								
15																								
16																								
17																								
18																								
19																								
20																								
		1335 118 2103					71092	504			71596					199.94		199.94						

Supplemental Plat of Bug E Zo We Ning Beach | Harding Jondahl Add'n | Bug Point | Harding Jondahl Add'n | Auditor's File #3 | Wolf Lookout

Assessment Roll and Tax List of Real Property in the Town of Pike Bay, Cass County, Minnesota, for Taxes for the Year 1960.

Form 52—MILLER-DAVIS CO., MINNEAPOLIS

* Indicate Type of Property: R-Residential, C-Commercial, I-Industrial, U-Utility, F-Farm, L-Lakeshore, T-Timber, M-Mineral

In Whose Name Assessed		Description of Property: Supplemented Plat of Ewe-Ka-Wa-Nie Beach Subdivision	Sec. or Lot	Town or Blk.	Rng.	Number of Acres of Land (Acres 100ths)	No. School District	Indicate Homestead Yes or No	Agri. or Seas. Resd. Yes or No	Indicate Type of Prop.*	True and Full Valuations: Land (Exclusive of Structures and Improvements) Dollars	Buildings and Other Structures Dollars	Machinery Permanently Attached to Real Estate Dollars	Total True and Full Value Dollars	Assessed Valuations: Rural: Homestead Up to $1,000 20% Dollars	Rural: Over $4,000 and Non-Homestead 33⅓% Dollars	All Other: Timber Land Class 2c 20% Dollars	All Other: Homestead Up to $1,000 25% Dollars	All Other: Over $1,000 and Non-Homestead 40% Dollars	All Other: Machinery Permanently Attached to Real Estate 33⅓% Dollars	All Other: Seasonal and Recreational Cabins 33⅓% Dollars	Total Assessed Value Dollars	Total Assessed Value as Equalized by the Board of Review Dollars	Final Equalized Value Dollars
Kenneth L & Eva L Hudson	1		1	B			#115	no	yes	L	36/30			36/30							12/10	12/10		
" "	2		2					no	yes	L	36/30			36/30							12/10	12/10		
Albert & Delinda Lesmeister	3		3					no	yes	L	36/30			36/30							12/10	12/10		
" "	4		4					no	yes	R	38/32	336/288		374/312							125/104	125/104		
" "	5		5					no	yes	L	36/30			36/30							12/10	12/10		
" "	6		6					no	yes	L	36/30			36/30							12/10	12/10		
" "	7		7					no	yes	L	36/30			36/30							12/10	12/10		
" "	8		8					no	yes	L	36/30			36/30							12/10	12/10		
" "	9		9					no	yes	L	36/30			36/30							12/10	12/10		
" "	10		10					no	yes	L	36/30			36/30							12/10	12/10		
" "	11		11					no	yes	L	36/30			36/30							12/10	12/10		
" "	12		12					no	yes	L	36/30			36/30							12/10	12/10		
" "	13		13					no	yes	L	36/30			36/30							12/10	12/10		
" "	14		14					no	yes	L	36/30			36/30							12/10	12/10		
Kenneth L & Eva L Hudson	15		15					no	yes	L	36/30			36/30							12/10	12/10		
" " "	16		16					no	yes	L	36/30			36/30							12/10	12/10		
17																								
18																								
19																								
20											482/378	280/336		762/714							254/305	254/305		

Sold for Taxes	Valuations by School Districts as Equalized by Department of Taxation: District No. / Rate Mills	District No. / Rate Mills	District No. / Rate Mills	District No. / Rate Mills	District No. / Rate Mills	Tax including State Homestead $ cts.	State Tax on Non-Homestead 7.01 Mills $ cts.	Special Taxes $ cts.	Special Taxes $ cts.	Total Taxes $ cts.		Paid	When Paid Month Day Year	Number of Receipt	March Settlement 1961 $ cts.	June Settlement 1961 $ cts.	Penalty $ cts.	November Settlement 1961 $ cts.	Penalty $ cts.	Collections to First Monday in January 1962 $ cts.	Penalty $ cts.	Delinquent on First Monday in January 1962 $ cts.	Total Delinquent Tax and Penalty $ cts.	Remarks
1			12			376	08			384	1											384		
2			12			376	08			384	2											384		
3			12			376	08			384	3	PAID IN FULL	DEC 20 1960											
4			125			3914	88			4002	4	PAID IN FULL	DEC 20 1960											
5			12			376	08			384	5	PAID IN FULL	DEC 20 1960											
6			12			376	08			384	6	PAID IN FULL	DEC 20 1960											
7			12			376	08			384	7	PAID IN FULL	DEC 20 1960											
8			12			376	08			384	8	PAID IN FULL	DEC 20 1960											
9			12			376	08			384	9	PAID IN FULL	DEC 20 1960	7778						8226	6 38			
10			12			376	08			384	10	PAID IN FULL	DEC 20 1960											
11			12			376	08			384	11	PAID IN FULL	DEC 20 1960											
12			12			376	08			384	12	PAID IN FULL	DEC 20 1960											
13			12			376	08			384	13	PAID IN FULL	DEC 20 1960											
14			12			376	08			384	14	PAID IN FULL	DEC 20 1960											
15			12			376	08			384	15													
16			12			376	08			384	16													
17											17													
18											18													
19											19													
20											20													
			305			9554	208			9762										8226		1536		

Ko Nung Point | Harding Kendall Addn. | Supplemental Plat of Nung E Zo We Nie Beach | Harding Langdell Addn. | Auditor's Plat #3 | Wolf Lookout

Assessment Roll and Tax List of Real Property in the Town of Pike Bay

Cass County, Minnesota, for Taxes for the Year 1960

* Indicate Type of Property: R-Residential, C-Commercial, I-Industrial, U-Utility, F-Farm, L-Lakeshore, T-Timber, M-Mineral

	In Whose Name Assessed	Description of Property: Subdivision	Sec. or Lot	Town or Block	Bldg.	Number of Acres of Land (Acres / 100ths)	No. School District	Indicate Homestead Yes or No	Agricultural Homestead Yes or No	Indicate Type of Property	True and Full Valuations: Land Exclusive of Structures Improvements	Buildings and Other Structures	Machinery Permanently Attached to Real Estate	Total True and Full Value	Assessed Valuations: Rural: Homestead Up to $1,000 20%	Rural: Over $1,000 and Non-Homestead 33⅓%	All Other: Timber Land Class 2a 20%	All Other: Homestead Up to $4,000 25%	All Other: Over $4,000 and Non-Homestead 40%	All Other: Machinery Permanently Attached to Real Estate 33⅓%	All Other: Seasonal and Recreational Cabins 33⅓%	Total Assessed Value	Total Assessed Value as Equalized by the Board of Review	Final Equalized Value
											Dollars	Dollars	Dollars	Dollars	Dollars	Dollars	Dollars	Dollars	Dollars	Dollars	Dollars	Dollars	Dollars	Dollars
1	Kenneth L & Eva L Hudson	Supplemental Plat Bag 2 Zo We Ning Beach		1	C		115	yes	no	C	30	2102		2132				533				533		
2	" " "			2				no	yes	L	37	348		385							128	128		
3	" " "			3				no	yes	L	37	348		385							128	128		
4	" " "			4				no	yes	L	31	290		321							107	107		
5	Rudolph Engel			5				no	yes	L	38	264		302							101	101		
6	" "			6				no	yes	R	32	220		252							84	84		
7	" "			7				no	yes	R	37	344		381							260	260		
8	" "			8				no	yes	R	31	620		651							217	217		
9	Earl H & Genevieve Combs			9				yes	no	L	36			36							12	12		
10	" " "			10				yes	no	L	30			30							10	10		
11	" " "			11				yes	no	L	36			36							12	12		
12	" " "			12				yes	no	L	30			30							10	10		
13	" " "			13				yes	no	L	37	60		97							33	33		
14	Leonard H & Naomi R Stoehl			14				yes	no	L	31	50		81							27	27		
15	Otto Rosenberg			15				yes	no	L	32			32				8				8		
16	" "			16				yes	no	L	32			32				8				8		
17								yes	no	R	32	1336		1368				342				342		
18								yes	no	L	32			32				8				8		
19								no	yes	L	36			36							12	12		
20								no	yes	L	30			30							10	10		
								no	yes	L	36			36							12	12		
								no	yes	L	30			30							10	10		
								no	yes	R	36	220		306							102	102		
											30	225		255							85	85		
											496	5133		5629				907			667	1574		
											556	5472		6028							800	1707		

	Sold for Taxes	Valuations by School Districts as Equalized by Department of Taxation: District No. 112 Rate 2 Mills	District No. 2 Rate 2 Mills	District No. 112 Rate 2 Mills	District No. 2 Rate 2 Mills	Tax Including State Homestead 1 Mills	State Tax on Non-Homestead 7.01 Mills	Special Taxes	Special Taxes	Total Taxes	Paid	When Paid	Number of Receipt	March Settlement 1961	June Settlement 1961	Penalty	November Settlement 1961	Penalty	Collections to First Monday in January 1962	Penalty	Delinquent on First Monday in January 1962	Total Delinquent Tax and Penalty	Remarks
		Dollars	Dollars	Dollars	Dollars	Dollars	$ cts.	$ cts.	$ cts.	$ cts.		Month Day Year		$ cts.	$ cts.	$ cts.	$ cts.	$ cts.	$ cts.	$ cts.	$ cts.	$ cts.	
1		H 533				180 18				180 18													
2				128		40 98	90			40 98													
3				128		40 98	90			40 98													
4				101		32 32	70			32 32													
5				260		83 40	182			83 22	2H HALF PAID	FEB 1 8 1961			41 61		41 61						
											1H HALF PAID	MAY 3 1 1961											
6				12		3 76	08			3 84	2H HALF PAID	FEB 1 8 1961	15455		1 92		1 92						
											1H HALF PAID	MAY 3 1 1961	12715										
7				12		3 76	08			3 84	2H HALF PAID	FEB 1 8 1961			1 92		1 92						
											1H HALF PAID	MAY 3 1 1961											
8				33		10 34	24			10 58	2H HALF PAID	FEB 1 8 1961			5 29		5 29						
											1H HALF PAID	MAY 3 1 1961											
9		H 8				2 70				2 70	2H HALF PAID	OCT 3 0 1961											
											1H HALF PAID	MAY 2 6 1961											
10		H 8				2 70				2 70	2H HALF PAID	OCT 3 0 1961											
											1H HALF PAID	MAY 2 6 1961											
11		H 8				2 70				2 70	2H HALF PAID	OCT 3 0 1961	12274		63 21		63 21						
											1H HALF PAID	MAY 2 6 1961											
12		H 342				115 62				115 62	2H HALF PAID	OCT 3 0 1961	12263										
											1H HALF PAID	MAY 2 6 1961											
13		H 8				2 70				2 70													
14				12		3 76	08			3 84	PAID IN FULL	APR 21 1961	8502		3 84								
15				12		3 76	08			3 84	2H HALF PAID	OCT 2 7 1961											
											1H HALF PAID	MAY 3 1 1961	12677		1 92		1 92						
16				102		31 94	72			32 66	2H HALF PAID	OCT 2 7 1961	12671										
											1H HALF PAID	MAY 3 1 1961			16 33		16 33						
17																							
18																							
19																							
20		H 907		F 907		250 50																	
				800		306 60	560			562 70					136 04		132 20						
				1707																			
						557 10																	

Assessment Roll and Tax List of Real Property in the Town of Pike Bay

Form 5 — Miller-Davis Co., Minneapolis

* Indicate Type of Property: R-Residential, C-Commercial, I-Industrial, U-Utility, F-Farm, L-Lakeshore, T-Timber, M-Mineral

	In Whose Name Assessed	Description of Property: Subdivision	Sec. or Lot	Town or Block	Rng.	Number of Acres of Land (Acres / 100ths)	Sch. School District	Indicate Homestead Yes or No	Agricultural Homestead Yes or No	* Indicate Type of Property	True and Full Valuations: Land Exclusive of Structures Improvements (Dollars)	Buildings and Other Structures (Dollars)	Machinery Permanently Attached to Real Estate (Dollars)	Total True and Full Value (Dollars)	Assessed Valuations: Rural Homestead Up to $4,000 20% (Dollars)	Rural Over $4,000 and Non-Homestead 33⅓% (Dollars)	All Other Timber Land Class 2a 20% (Dollars)	All Other Homestead Up to $4,000 25% (Dollars)	All Other Over $4,000 and Non-Homestead 40% (Dollars)	All Other Machinery Permanently Attached to Real Estate 33⅓% (Dollars)	All Other Seasonal and Recreational Cabins 33⅓% (Dollars)	Total Assessed Value (Dollars)	Total Assessed Value as Equalized by the Board of Review (Dollars)	Final Equalized Value (Dollars)
	Edna D. Hanson	Bug-E-Zo-We-Ning Beach	1	Block-D Lots 6 & 7			#15	yes	no	R	200	2500		2700				675				675		
	" "		2	Lots 26 & 27				yes	no	C	60	800		860				215				215		
	" "							no	yes	R	180 / 150	432 / 360		612 / 510							204 / 170	204 / 170		
	" "		3					no	yes	R	180 / 150	378 / 315		558 / 465							186 / 155	186 / 155		
	" "		4					no	yes	R	180 / 150	162 / 135		342 / 285							114 / 95	114 / 95		
	Arthur F. Langhelle & Ruby Langdale, Trustees ~~Thomas H. Clark~~		5					yes	no	R	200	880		1080				270				270		
			6					no	yes	L	241 / 201			241 / 201							80 / 67	80 / 67		
	Otto & Mary Mae Nozenberg		7					yes	no	R	150	954		1104				276				276		
											1261 / 1341	5947 / 6106		7305 / 7447				1436			484 / 584	1920 / 2020		

Sold for Taxes	Valuations by School Districts as Equalized by Department of Taxation: District No. / Rate / Mills	District No. / Rate / Mills	District No. / Rate / Mills	District No. / Rate / Mills	Tax Including State Homestead Mills ($ cts.)	State Tax on Non-Homestead 91 Mills ($ cts.)	Special Taxes ($ cts.)	Special Taxes ($ cts.)	Total Taxes ($ cts.)		Paid	When Paid (Month Day Year)	Number of Receipt	March Settlement 1961 ($ cts.)	June Settlement 1961 ($ cts.)	Penalty ($ cts.)	November Settlement 1961 ($ cts.)	Penalty ($ cts.)	Collections to First Monday in January 1962 ($ cts.)	Penalty ($ cts.)	Delinquent as First Monday in January 1962 ($ cts.)	Total Delinquent Tax and Penalty ($ cts.)	Remarks
	#675				22818				22818	1	2nd HALF PAID	OCT 30 1961			11409		114 09						
	#215				7268				7268	2	1st HALF PAID / 2nd HALF PAID	JAN 16 1961 / OCT 30 1961			3634		36 34						
		204			6386	144			6530	3	1st HALF PAID / 2nd HALF PAID	JAN 16 1961 / OCT 30 1961	7406		3265		32 65						
		186			5822	130			5952	4	1st HALF PAID / 2nd HALF PAID	JAN 16 1961 / OCT 30 1961	7589		2976		29 76						
		114			3568	80			3648	5	1st HALF PAID	JAN 16 1961			1824		18 24						
	#270				9128				9128	6	PAID IN FULL	MAY 11 1961	7991		9128								
		80			2504	56			2560	7	PAID IN FULL	APR 26 1961	7686		2560								
	#276				9330				9330	8	1st HALF PAID / 2nd HALF PAID	MAY 31 1961 / OCT 27 1961	12691 / 16527		4665		46 65						
										9													
										10													
										11													
										12													
										13													
										14													
										15													
										16													
										17													
										18													
										19													
										20													
	#1436	1436 / 584 / 2020			18280 / 4544 / 22824	410			67234						334 61		277 73						

Assessment Roll and Tax List of Real Property in the Town of Pike Bay, Cass County, Minnesota, for Taxes for the Year 1960.

Form 51 — PRESCRIBED BY STATE TAX COMMISSIONER.

* Indicate Type of Property: R-Residential, C-Commercial, I-Industrial, U-Utility, F-Farm, L-Lakeshore, T-Timber, M-Mineral

	IN WHOSE NAME ASSESSED		DESCRIPTION OF PROPERTY: Supplemental Plat of Bug-E-Zo-We-Ning Beach — SUBDIVISION	Sec. or Lot	Town or Block	Range	Number of Acres of Land (Acres 100ths)	No. School District	Indicate Type of Property	Agricultural Property Yes or No	Indicate Type of Property	TRUE AND FULL VALUATIONS: LAND Exclusive of Buildings and Improvements	BUILDINGS and Other Structures	MACHINERY Permanently Attached to Real Estate	TOTAL True and Full Value	ASSESSED VALUATIONS: RURAL: Homestead Up to $1,000 20%	RURAL: Over $1,000 and Non-Homestead 33⅓%	ALL OTHER: Timber Land Class 3c 20%	ALL OTHER: Homestead Up to $1,000 25%	ALL OTHER: Over $1,000 and Non-Homestead 40%	ALL OTHER: MACHINERY Permanently Attached to Real Estate 33⅓%	ALL OTHER: Seasonal and Recreational Cabins 33⅓%	TOTAL ASSESSED VALUE	Total Assessed Value as Equalized by the Board of Review	FINAL EQUALIZED VALUE	SOLD FOR TAXES	VALUATIONS BY SCHOOL DISTRICTS AS EQUALIZED BY DEPARTMENT OF TAXATION: District No. Rate Mills	District No. Rate Mills	District No. Rate Mills	District No. Rate Mills	Tax Including State Homestead Mills	State Tax on Non-Homestead Mills	SPECIAL TAXES	SPECIAL TAXES	TOTAL TAXES	PAID	WHEN PAID (Month Day Year)	Number of Receipt	March Settlement 1961	June Settlement 1961	Penalty	November Settlement 1961	Penalty	Collections to First Monday in January 1962	Penalty	Delinquent on First Monday in January 1962	Total Delinquent Tax and Penalty	REMARKS
							Acres					Dollars	Dollars	Dollars	Dollars	Dollars	Dollars	Dollars	Dollars	Dollars	Dollars	Dollars	Dollars	Dollars	Dollars	Dollars	Dollars	Dollars	Dollars	Dollars	Dollars	Dollars	Dollars	$ cts.				$ cts.	$ cts.		$ cts.		$ cts.		$ cts.	$ cts.	
1	Edna D. Hanson			1	E			115	no	yes	L	36 30			36 30								12 10	12 10						376	08			384	1st HALF PAID OCT 30 1961	17384													
2	Otto & Mary Mae Neuenberg			2					no	yes	L	36 30			36 30								12 10	12 10					12	376	08			384	1st HALF PAID MAR 16 1961	17406			192		192							
3	" " "			3					no	yes	L	36 30			36 30								12 10	12 10					12	376	08			384	2nd HALF PAID MAY 31 1961	16587			192		192							
4	Lowell D. & Vista L. Kindberg			4					no	yes	L	36 30			36 30								12 10	12 10					12	376	08			384	1st HALF PAID MAY 31 1961	12691			192		192							
5	" " "			5					no	yes	L	36 30			36 30								12 10	12 10					12	376	08			384	PAID IN FULL APR 19 1961				384									
6	Anna M. Hollister & James J. Lombrecht			6					no	yes	L	36 30			36 30								12 10	12 10					12	376	08			384	PAID IN FULL APR 19 1961	7510			384									
7	" " "			7					no	yes	L	36 30			36 30								12 10	12 10					12	376	08			384	PAID IN FULL MAY 31 1961													
8	" " "			8					no	yes	L	36 30			36 30								12 10	12 10					12	376	08			384	PAID IN FULL MAY 31 1961													
9	" " "			9					no	yes	L	36 30			36 30								12 10	12 10					12	376	08			384	PAID IN FULL MAY 31 1961				230									
10	" " "			10					no	yes	L	36 30			36 30								12 10	12 10					12	376	08			384	PAID IN FULL MAY 31 1961	12695												
11	" " "			11					no	yes	L	36 30			36 30								12 10	12 10					12	376	08			384	PAID IN FULL MAY 31 1961													
12	Henry & Caroline C. Hanson			13					yes	no	R	30	434		464				116					116			H 116			3922				3922	PAID IN FULL APR 19 1961				392									
13	" " "			13					yes	no	L	32			32				8					8			H 8			270				270	PAID IN FULL APR 19 1961	7508			270									
14	Henry & Caroline C. Hanson			14					yes	no	L	32			32				8					8			H 8			270				270	PAID IN FULL APR 19 1961				270									
15	Albert & Edward Hanson			15					no	yes	L	36 30			36 30								12 10	12 10					12	376	08			384	2nd HALF PAID OCT 30 1961													
16	Edna D. Hanson			16					no	yes	L	36 30			36 30								12 10	12 10					12	376	08			384	1st HALF PAID MAR 16 1961	17406			384									
17																																			1st HALF PAID MAR 16 1961	17389													
18																																																	
19																																																	
20																																																	
												414 562	434		848 996				132				180 156	362 288			H 132		12 12 288	4888 4462 7350	104			9454					649		946							

Supplemental Plat of Bug E Zo We Ning Beach | Harding Sandall Addn | Au Bung Point | Harding Johnson Addn | Auditor's Plat #3 | Wolf Lookout

Assessment Roll and Tax List of Real Property in the Towns of Pike Bay

Form 50 — Property Code Designations

* Indicate Type of Property: R-Residential, C-Commercial, I-Industrial, U-Utility, F-Farm, L-Lakeshore, T-Timber, M-Mineral

	IN WHOSE NAME ASSESSED		DESCRIPTION OF PROPERTY: Subdivision	Sec. or Lot	Town or Block	Reg.	Number of Acres of Land (Acres 100ths)	No. School District	Indic. rate: Regular Levy or No	Agri. or Rest. Levy or No	* Indicate Type of Property	TRUE AND FULL VALUATIONS: LAND Exclusive of Improvements and Improvements	BUILDINGS and Other Structures	MACHINERY Permanently Attached to Real Estate	TOTAL True and Full Value	ASSESSED VALUATIONS: RURAL: Homestead Up to $4,000 20%	Over $4,000 and Non-Homestead 33⅓%	ALL OTHER: Timber Land Class 3c 20%	Homestead Up to $4,000 25%	Over $4,000 and Non-Homestead 40%	MACHINERY Permanently Attached to Real Estate 33⅓%	Seasonal and Recreational Cabins 33⅓%	TOTAL ASSESSED VALUE	Total Assessed Value as Equalized by the Board of Review	FINAL EQUALIZED VALUE
			Bug-E-Zo-Wa-Ning Beach									Dollars	Dollars	Dollars	Dollars	Dollars	Dollars	Dollars	Dollars	Dollars	Dollars	Dollars	Dollars	Dollars	Dollars
1	Jackson & Gennell Stephenson	1		1	F			#115	no	yes	R	36 30	180 150		216 180							72 60	72 60		
2	Melvin Rothy	2		2					no	yes	L	36 30			36 30							12 10	12 10		
3	John Mittelstaedt	3		3					no	yes	L	36 30			36 30							12 10	12 10		
4	Richard A. & Anne M. Hingsley	4		4					no	yes	L	36 30			36 30							12 10	12 10		
5	" " "	5		5					no	yes	L	36 30			36 30							12 10	12 10		
6	" " "	6		6					no	yes	L	36 30			36 30							12 10	12 10		
7	" " "	7		7					no	yes	L	36 30			36 30							12 10	12 10		
8	" " "	8		8					no	yes	L	36 30			36 30							12 10	12 10		
9	Donald & Muriel Cole	9		9					no	yes	L	36 30			36 30							12 10	12 10		
10	" " "	10		10					no	yes	L	36 30			36 30							12 10	12 10		
11	" " "	11		11					no	yes	L	36 30			36 30							12 10	12 10		
12	Gerald A. & Florence E. Fuller	12		12					no	yes	R	51 42	360 300		411 342							137 114	137 114		
13	" " "	13		13					no	yes	L	51 42			51 42							17 14	17 14		
14	" " "	14		14					no	yes	R	57 42	270 225		327 267							109 89	109 89		
15	" " "	15		15					no	yes	R	49 41	480 400		529 441							176 147	176 147		
16	" " "	16		16					yes	no	R	40	520		560				140				140		
17	" " "		Track in Blk F 135' x 400'						yes	no	L	60			60				15				15		
18																									
19																									
20																									
												594 478	1595 1810		2192 2288				155			521 627	677 784		

	SOLD FOR TAXES	VALUATIONS BY SCHOOL DISTRICTS AS EQUALIZED BY DEPARTMENT OF TAXATION: District No. / Rate Mills	District No. / Rate Mills	District No. / Rate Mills	District No. / Rate Mills	District No. / Rate Mills	District No. / Rate Mills	Tax Including State Homestead	State Tax on Non-Homestead 7.0 Mills	SPECIAL TAXES	SPECIAL TAXES	TOTAL TAXES		PAID	WHEN PAID (Month Day Year)	Number of Receipt	March Settlement 1961	June Settlement 1961	Penalty	November Settlement 1961	Penalty	Collections to First Monday in January 1962	Penalty	Delinquent on First Monday in January 1962	Total Delinquent Tax and Penalty	REMARKS
		Dollars	Dollars	Dollars	Dollars	Dollars	Dollars	$ cts.	$ cts.	$ cts.	$ cts.	$ cts.					$ cts.	$ cts.	$ cts.	$ cts.	$ cts.	$ cts.	$ cts.	$ cts.	$ cts.	
1	SOLD FOR TAXES			72				2254	50			2304	1	PAID IN FULL	OCT 3 1 1961	7551				2304	35					
2				12				376	08			384	2	PAID IN FULL	APR 2 4 1961	7552		3 84								
3				12				376	08			384	3	PAID IN FULL	APR 2 4 1961	7553		3 84								
4				12				376	08			384	4	PAID IN FULL	MAY 1 6 1961											
5				12				376	08			384	5	PAID IN FULL	MAY 1 6 1961											
6				12				376	08			384	6	PAID IN FULL	MAY 1 6 1961	9464		19 20								
7				12				376	08			384	7	PAID IN FULL	MAY 1 6 1961											
8				12				376	08			384	8	PAID IN FULL	MAY 1 6 1961											
9				12				376	08			384	9											3 84		
10				12				376	08			384	10											3 84		
11				12				376	08			384	11											3 84		
12				137				4288	96			4384	12	PAID IN FULL	MAY 3 1 1961											
13				17				532	12			544	13	PAID IN FULL	MAY 3 1 1961											
14				107				3350	76			3426	14	PAID IN FULL	MAY 3 1 1961			192 28								
15				176				5510	124			5634	15	PAID IN FULL	MAY 3 1 1961	10794										
16		# 140						4732				4732	16	PAID IN FULL	MAY 3 1 1961											
17		# 15						508				508	17	PAID IN FULL	MAY 3 1 1961											
18													18													
19													19													
20													20													
		# 155		629	155 784			19694 5240 24934	438			25372						719 16		2304						

Assessment Roll and Tax List of Real Property in the Town of Pike Bay, Cass County, Minnesota, for Taxes for the Year 1960.

* Indicate Type of Property: R-Residential, C-Commercial, I-Industrial, U-Utility, F-Farm, L-Lakeshore, T-Timber, M-Mineral

	IN WHOSE NAME ASSESSED	DESCRIPTION OF PROPERTY (Auditor's Plat #3)		Sec. or Lot	Town or Block	Rng.	Number of Acres of Land (Acres - 3000)	No. School District	Indl. or Home-stead Yes or No	Agri. or Soil Bank Yes or No	Indl. or Rec. Type of Prop. or Improv.	TRUE AND FULL VALUATIONS: LAND Exclusive of Structures and Improvements	BUILDINGS and Other Structures	MACHINERY Permanently Attached to Real Estate	TOTAL True and Full Value	ASSESSED VALUATIONS: RURAL: Homestead Up to $1,000 20%	RURAL: Over $1,000 and Non-Homestead 33⅓%	ALL OTHER: Timber Land Class 3c 20%	ALL OTHER: Homestead Up to $4,000 25%	ALL OTHER: Over $4,000 and Non-Homestead 40%	ALL OTHER: Machinery Permanently Attached to Real Estate 33⅓%	ALL OTHER: Seasonal and Intermittent Cabins 33⅓%	TOTAL ASSESSED VALUE	Total Assessed Value as Equalized by the Board of Review	FINAL EQUALIZED VALUE	Adjustments
												Dollars	Dollars	Dollars	Dollars	Dollars	Dollars	Dollars	Dollars	Dollars	Dollars	Dollars	Dollars	Dollars	Dollars	
1	Loren + Jeanette Guelow			1	Lew Hy			#15	yes	no	L	90	3202		3292				823				823			
2	Leo H. + Irene J. Schaak		E. 297.5' of	2					yes	no	R	50	282		332				83				83			
3	State of Minnesota (Auditor - Owen M. Ellhart)			2	Lew E. 297.5				no	no	C	70	200		270					108			108			
4	Hjalmar Hanson			3					yes	no	R	50	78		128				32				32			
5	Leo H. + Irene J. Schaak			4					yes	no	R	90	402		492				123				123			
6	E. H. Peavey + Company			5					no	no	C	90	740		830					332			332			
7	Vernon S. + Helen E. Mackey			6					yes	no	R	75	1669		1744				436				436			
8	Violet + Lynn Gottman			7	Lew E. 50'				yes	no	R	50	634		684				171				171			
9	John H. + Minnie Caldwell		E. 50' of	7					no	no	R	30	260		290					116			116			
10	E. H. Peavey + Company			8	Lew Hy				no	no	C	45			45					18			18			
11	" " "			9					no	no	C	45			45					18			18			
12	Violet + Lynn Gottman			10	~~Lew Hy~~				no	no	R	80			80					32			32			
13	John H. + Louise C. Von Bargen		E. ½ of	11					yes	no	R	40	680		720				180				180			
14	~~Fred W. + Lyndon M. Amsley~~		E. 75' of N. ½ of	11					yes	no	R	32	508		540				140				140			
15	Guy M. + Bernice M. Hendley		W. 25' of Lot 11 + E. 25' of	12					no	yes	R	48	240		288							96	96			
16	Howard A. + Florence C. Tillson		W. 25' of E. 100' of	12					yes	no	R	40	200		240							80	80			
17	" " "		W. 50' of E. 75' of	12					yes	no	R	25	255		280				70				70			
18	Hannah Reinhardt		E. 85' of N. 160' of	12					yes	no	R	50	102		152				38				38			
19	Roy + Frieda Stai		W. 75' of N. 160' of	12					yes	no	R	50	318		368				92				92			
20												58	482		532				133				133			
												1052	10032		11084				3321	624		80	3025			
												1060	10072		11132							96	3041			

Harding Jondahl Add'n

Supplemental Plat of Reg. E. 20 Rs Ring Beach

Auditor's Plat #3

SOLD FOR TAXES	VALUATIONS BY SCHOOL DISTRICTS AS EQUALIZED BY DEPARTMENT OF TAXATION: District No. 7 Rate 33.45 Mills	District No. 15 Rate 33.45 Mills	District No. 17 Rate 33.45 Mills	District No. Rate Mills	Tax including State Homestead Mills	State Tax on Non-Homestead 101 Mills	SPECIAL TAXES	SPECIAL TAXES	TOTAL TAXES	PAID	WHEN PAID (Month Day Year)	Number of Receipt	March Settlement 1961	June Settlement 1961	Penalty	November Settlement 1961	Penalty	Collections to First Monday in January 1962	Penalty	Delinquent to First Monday in January 1962	Total Delinquent Tax and Penalty	REMARKS
	Dollars	Dollars	Dollars	Dollars	Dollars	$ cts.	$ cts.	$ cts.	$ cts.				$ cts.	$ cts.	$ cts.	$ cts.	$ cts.	$ cts.	$ cts.	$ cts.	$ cts.	
1	# 823				2782.22				2782.22	1st HALF PAID	OCT 9 1961	16200										
										2nd HALF PAID	MAY 10 1961	9139		1391.11		1391.11						
2	# 83				2806				2806													
3	108				3650	76			3726													
4	# 32				1082				1082	PAID IN FULL	FEB 23 1961	12121	10.82									
5	# 123				4158				4158													
6	332				11224	232			11456	PAID IN FULL	FEB 28 1961	4998	114.56									
7	# 436				14738				14738	1st HALF PAID	OCT 31 1961	17535										
										2nd HALF PAID	MAY 29 1961	12338		7369		7369						
8	# 171				5780				5780	1st HALF PAID	OCT 31 1961	17396										
										2nd HALF PAID	MAY 31 1961	12758		2890		2890						
9	116				3922	82			4004													
10	18				608	12			620	PAID IN FULL	FEB 28 1961	4998	6.20									
11	18				608	12			620	PAID IN FULL	FEB 28 1961		6.20									
12	32				1082	22			1104	1st HALF PAID	OCT 31 1961	17396										
										2nd HALF PAID	MAY 31 1961	12758		552		552						
13	# 180				6084				6084	1st HALF PAID	OCT 31 1961	16778										
										2nd HALF PAID	MAY 31 1961	12699		3042		3042						
14	# 140				4732				4732	PAID IN FULL	MAY 31 1961	12776		4732								
15			96		3006	68			3074	1st HALF PAID	OCT 31 1961	16481				1537						
										2nd HALF PAID	JUN 30 1961	15146				1537	46					
16	# 70				2366				2366	Not Paid	JUL 1 1961											
										Not Paid	MAY 10 1961	17030										
17	# 38				1284				1284	1st HALF PAID	OCT 31 1961	9140		1850		1850						
										2nd HALF PAID	MAY 30 1961											
18	# 92				3110				3110	1st HALF PAID	OCT 31 1961	17435										
										2nd HALF PAID	MAY 29 1961	6761		1555		1555						
19	# 132				4496				4496													
20																						
	11 3321		2321		3006																	
	624		2620		99552	504			103662				13778	38201		3841				19140		
	2945		304		102558																	

Harding Jondahl Add'n

Little Wolf Lookout

Assessment Roll and Tax List of Real Property in the Town of Lake Lucy

Form J Schuller-Davis Co., Minneapolis

* Indicate Type of Property: R-Residential, C-Commercial, I-Industrial, U-Utility, F-Farm, L-Lakeshore, T-Timber, M-Mineral

Cass County, Minnesota, for Taxes for the Year 1960.

	IN WHOSE NAME ASSESSED	DESCRIPTION OF PROPERTY: Subdivision	Sec. or Lot	Twp. or Block	Rng.	Number of Acres of Land (Acres / 100ths)	No. School District	Indicate Homestead Yes or No	Agri. or Res. Homestead Yes or No	Indicate Type of Prop. *	TRUE AND FULL VALUATIONS: LAND Exclusive of Structures and Improvements (Dollars)	BUILDINGS and Other Structures (Dollars)	MACHINERY Permanently Attached to Real Estate (Dollars)	TOTAL True and Full Value (Dollars)	ASSESSED VALUATIONS: RURAL Homestead Up to $4,000 20% (Dollars)	RURAL Over $4,000 and Non-Homestead 33⅓% (Dollars)	ALL OTHER Timber Land Class 3c 20% (Dollars)	ALL OTHER Homestead Up to $4,000 25% (Dollars)	ALL OTHER Over $4,000 and Non-Homestead 40% (Dollars)	ALL OTHER Machinery Attached to Real Estate 33⅓% (Dollars)	ALL OTHER Seasonal and Recreational Cabins 33⅓% (Dollars)	TOTAL ASSESSED VALUE (Dollars)	Total Assessed Value as Equalized by the Board of Review (Dollars)	FINAL EQUALIZED VALUE (Dollars)
		Aud. Plat #3																						
1	Charlotte Hill		13	[illegible]			115	No	No	R	30			30					12			12		
2	Hulda Arndt	E½ of E 12½' of Lt 1½ of	13						Yes	R	25	327		352				88				88		
3	Harry Hill		17						No	Yes	50			50							17	17		
4	Charlotte Hill		15						No	Yes	42			42							14	14		
										R	49	480		529							176	176		
									No	Yes	41	400		441							147	147		
5	Harry Hill		16						No	Yes	33			33							11	11		
									No	R	27			27							9	9		
6	Thelma & Harley K. McGuire		17						Yes	No	C	40	300	340				85				85		
7	Joe Jr. & Lauraine Aulden		18						Yes	No	C	40	812	852				213				213		
8		Lots	19 to 24 in Shen Lake																					
9	Harley K. McGuire		25						Yes	No	R	32		32				8				8		
10																								
11																								
12																								
13																								
14																								
15																								
16																								
17																								
18																								
19																								
20																								
											277	1339		2116				394	12		120	526		
											299	1919		2218							204	610		

	SOLD FOR TAXES	VALUATIONS BY SCHOOL DISTRICTS AS EQUALIZED BY DEPARTMENT OF TAXATION: District No. / Rate Mills (Dollars)	District No. / Rate Mills (Dollars)	District No. / Rate Mills (Dollars)	District No. / Rate Mills (Dollars)	Tax Including State Homestead Mills ($ cts.)	State Tax on Non-Homestead 7.01 Mills ($ cts.)	SPECIAL TAXES ($ cts.)	SPECIAL TAXES ($ cts.)	TOTAL TAXES ($ cts.)	PAID	WHEN PAID (Month, Day, Year)	Number of Receipt	March Settlement 1961 ($ cts.)	June Settlement 1961 ($ cts.)	Penalty ($ cts.)	November Settlement 1961 ($ cts.)	Penalty ($ cts.)	Collections to First Monday in January 1962 ($ cts.)	Penalty ($ cts.)	Delinquent on First Monday in January 1962 ($ cts.)	Total Delinquent Tax and Penalty ($ cts.)	REMARKS
1	SOLD FOR TAXES	12				406	08			4 14	2nd HALF PAID 1st HALF PAID	OCT 31 1961 MAY 31 1961	20667 12750		2 07		2 07						
2	SOLD FOR TAXES	# 88				2974				2974	PAID IN FULL	MAY 10 1961	8137		29 74								
3				17		532	12			544	2nd HALF PAID 1st HALF PAID	OCT 31 1961 MAY 31 1961			2 72		2 72						
4				176		5510	124			5634	2nd HALF PAID 1st HALF PAID	OCT 31 1961 MAY 31 1961	20667 12750		28 17		28 17						
5				11		344	08			352	2nd HALF PAID 1st HALF PAID	OCT 31 1961 MAY 31 1961			1 76		1 76						
6		# 85				2874				2874	2nd HALF PAID 1st HALF PAID	OCT 31 1961 MAY 31 1961	16643 12748		14 37		14 37						
7		# 213				7200				7200	2nd HALF PAID 1st HALF PAID	OCT 30 1961 OCT 30 1961	16234 6664		36 00		36 00						
8																							
9		# 8				270				270	2nd HALF PAID 1st HALF PAID	OCT 31 1961 MAY 31 1961	16643 12748		1 35		1 35						
10																							
11																							
12																							
13																							
14																							
15																							
16																							
17																							
18																							
19																							
20																							
		# 394 12 406		394 216 610		6886 13724 20610	152			20262					116 12		86 44						

Assessment Roll and Tax List of Real Property in the Town of Pike Bay, Cass County, Minnesota, for Taxes for the Year 1960.

Form 1c MILLER-DAVIS CO., MINNEAPOLIS

* Indicate Type of Property: R-Residential, C-Commercial, I-Industrial, U-Utility, F-Farm, L-Lakeshore, T-Timber, M-Mineral

	IN WHOSE NAME ASSESSED	DESCRIPTION OF PROPERTY (Little Wolf Lookout)	Sec. or Lot	Town or Block	Rng.	Number of Acres of Land (Acres 100ths)	No. School District	Indicate Homestead Yes or No	Agri. or Open Space Yes or No	* Indicate Type of Prop.	TRUE AND FULL VALUATIONS: LAND Exclusive of Structures and Improvements	BUILDINGS and Other Structures	MACHINERY Permanently Attached to Real Estate	TOTAL True and Full Value	ASSESSED VALUATIONS: RURAL: Homestead Up to $1,000 20%	RURAL: Over $1,000 and Non-Homestead 33⅓%	ALL OTHER: Timber Land Class 'a' 20%	ALL OTHER: Homestead Up to $1,000 25%	ALL OTHER: Over $1,000 Non-Homestead 40%	ALL OTHER: MACHINERY Permanently Attached to Real Estate 33⅓%	ALL OTHER: Seasonal and Recreational Cabins 33⅓%	TOTAL ASSESSED VALUE	Total Assessed Value as Equalized by the Board of Review	FINAL EQUALIZED VALUE
											Dollars	Dollars	Dollars	Dollars	Dollars	Dollars	Dollars	Dollars	Dollars	Dollars	Dollars	Dollars	Dollars	Dollars
1	CONRAD M. & ANNA E. OLSON	~~Louise E. Jopf~~	1				115	no	no	L	48			48		16						16		
2	" "	"	2					no	no	L	60			60		20						20		
3	" "	"	3					no	no	L	60			60		20						20		
4	" "	"	4					no	no	L	60			60		20						20		
5	" "	"	5					no	no	L	60			60		20						20		
6	~~Louise E. Jopf~~	"	6					no	no	L	60			60		20						20		
7	" "	"	7					no	no	L	60			60		20						20		
8	Henry J. Washington	"	8					no	no	L	60			60		20						20		
9	Conrad M. & Anna E. Olson	"	9					no	no	L	48			48		16						16		
10	JACK L. & HAZEL J. GIBSON	"	10					no	no	L	48			48		16						16		
11	Louise E. Jopf	"	11					no	no	L	48			48		16						16		
12	Henry C. & Doris Larson	"	12					no	no	L	48			48		16						16		
13	" "	"	13					no	no	L	48			48		16						16		
14	" "	"	14					no	no	L	48			48		16						16		
15	" "	"	15					no	no	L	48			48		16						16		
16	~~Louise E. Jopf~~	"	16					no	no	L	48			48		16						16		
17	" "	"	17					no	no	L	48			48		16						16		
18	GEORGE F. & LOIS H. BARR	"	18					no	no	L	48			48		16						16		
19	" "	"	19					no	no	L	48			48		16						16		
20																								
											996			996		332						332		

	SOLD FOR TAXES	VALUATIONS BY SCHOOL DISTRICTS AS EQUALIZED BY DEPARTMENT OF TAXATION: District No. 115 Rate 33 Mills	District No. Rate Mills	District No. Rate Mills	District No. Rate Mills	District No. Rate Mills	Tax including State Homestead Mills	State Tax on Non-Homestead 10 Mills	SPECIAL TAXES	SPECIAL TAXES	TOTAL TAXES		PAID WHEN PAID (Month Day Year)	Number of Receipt	March Settlement 1961	June Settlement 1961	Penalty	November Settlement 1961	Penalty	Collections to First Monday in January 1962	Penalty	Delinquent on First Monday in January 1962	Total Delinquent Tax and Penalty	REMARKS
		Dollars	Dollars	Dollars	Dollars	Dollars	$ cts.	$ cts.	$ cts.	$ cts.	$ cts.				$ cts.	$ cts.	$ cts.	$ cts.	$ cts.	$ cts.	$ cts.	$ cts.	$ cts.	
1		16					540	12			552	1	PAID IN FULL MAY 31 1961											
2		20					676	14			690	2	PAID IN FULL MAY 31 1961											
3		20					676	14			690	3	PAID IN FULL MAY 31 1961											
4		20					676	14			690	4	PAID IN FULL MAY 31 1961											
5		20					676	14			690	5	PAID IN FULL MAY 31 1961	12716		53.82								
6		20					676	14			690	6	PAID IN FULL MAY 31 1961											
7		20					676	14			690	7	PAID IN FULL MAY 31 1961											
8		20					676	14			690	8	PAID IN FULL MAY 31 1961											
9		16					540	12			552	9	PAID IN FULL MAY 31 1961											
10		16					540	12			552	10	PAID IN FULL MAY 31 1961	12692		5.52								12059
11		16					540	12			552	11	PAID IN FULL MAY 31 1961	12698		5.52								12440
12		16					540	12			552	12	PAID IN FULL FEB 28 1962											
13		16					540	12			552	13	PAID IN FULL FEB 28 1962											
14		16					540	12			552	14	PAID IN FULL FEB 28 1962											
15		16					540	12			552	15	PAID IN FULL FEB 28 1962	12259	33.12									
16		16					540	12			552	16	PAID IN FULL FEB 28 1962											
17		16					540	12			552	17	PAID IN FULL FEB 28 1962											
18		16					540	12			552	18	PAID IN FULL APR 25 1962			5.52								
19		16					540	12			552	19	PAID IN FULL APR 25 1962	12626		5.52								
20												20												
		332					11212	242			11454				33.12	81.36								

Little Wolf Lookout | Supplementary Plat of Bug & Zo Ma Ning Beach | Harding Jondahl Addn | Personal

"Block B"

Assessment Roll and Tax List of Real Property in the Town of Park Rap

* Indicate Type of Property: R-Residential, C-Commercial, I-Industrial, U-Utility, F-Farm, L-Lakeshore, T-Timber, M-Mineral

Cass County, Minnesota, for Taxes for the Year 1960.

	In Whose Name Assessed	Description of Property (Harding Johndahl Addn Division)	Sec. or Lot	Town or Blk	Rng.	Number of Acres of Land	Built-on Land Exclusive of Improvements	Buildings and Other Structures	Machinery Permanently Attached to Real Estate	Total True and Full Value	Homestead Up to $4,000	Rural Over $4,000 and Non-Homestead	Rural Timber Land Class 3c	All Other Homestead Up to $4,000	All Other Over $4,000 and Non-Homestead	Machinery Permanently Attached to Real Estate	Seasonal and Recreational Cabins	Total Assessed Value	Total Assessed Value as Equalized by the Board of Review	Final Equalized Value
						Acres 100ths	Dollars	Dollars	Dollars	Dollars	Dollars	Dollars	Dollars	Dollars	Dollars	Dollars	Dollars	Dollars	Dollars	Dollars
1	Frank & Margaret Polreis	Less 2.8 ac S 107' B + Wm Cor. Acc	115				yes	no	R	50	154			51					51	
2	" " " "	2 Less R187 + wm. Cor. Acc					yes	no	R	50	674			181					181	
3	" " " "	3 Less R 645.5 ac. 109 + Vac. Cor. Acc					yes	no	R	50	950			250					250	
4	Rodney & Nina C. Mc Kenneth	S½ of E 175' of 4					no	yes	R	35							8		8	
5	" " " "	4 less S½ of E 175'					yes	no	R	40	824			216			7		7	
6	Frank & Margaret Polreis	N 34' of Lt 60' of 4					yes	no	R	48				12					12	
7	Rodney & Nina C. Mc Kenneth	Lt 234' of 5 less Lt 60'					yes	no	R	32				8					8	
8	Nels W. & Evelyn A. Schultz	N½ of E 175' of 5					no	yes	R	54	288						114		114	
9	Lawrence & D'Lynn Polreis	S 34' of Lt 60' of Lt 4 & Lt 60' of 5					yes	no	R	45	210						95		95	
10	Rodney & Nina C. Mc Kenneth	N 53.3' of E 125' of 5					yes	no	R	40	800			210					210	
11	" " " "	N 53.3' of E 50' of W 234' of 5					no	yes	R	39	348						129		129	
12	Frank & Margaret Polreis	6 less S 213'					no	no	R	31	270						107		107	
13	Nelson & Inna M. Miller	E 4.11' of S 213' of 6					yes	no	R	10						4			4	
14	Harry & Ruth E. Gates	N 136.55' of S 213' of 6					yes	no	R	15	322			118					118	
15	Frank & Margaret Polreis	Begin at N.E. corner of Lot 6 S 87 d 30 m W 1 ft to pt. S 2 d 30 m E 136.55 ft to pt.					yes	no	R	25	379			101					101	
16		N 87 d 30 m E 1 ft to cor. of Lot 6					yes	no	R	52				13					13	
17	Harry & Ruth E. Gates	Lot of 7					yes	no	R	40				10					10	
18	Frank & Margaret Polreis	N½ of Lots 8 & 9					yes	no	R	40	596			159					159	
19	Harry & Ruth E. Gates	S½ of 8 less St. R.W. 33'					yes	no	R	80				20					20	
20							yes	no	R	40				10					10	
		(Continued on next page)								863	5335			1359	4		209		1563	
																	251		1614	

	Sold for Taxes	Valuations by School Districts as Equalized by Department of Taxation: District No. 115 Rate Mills	District No. 113 Rate Mills	District No. Rate Mills	District No. Rate Mills	Tax including State Homestead Mills	State Tax on Non-Homestead 7.81 Mills	Special Taxes	Special Taxes	Total Taxes	Paid	When Paid (Month, Day, Year)	Number of Receipt	March Settlement 1961	June Settlement 1961	Penalty	November Settlement 1961	Penalty	Collections to First Monday in January 1962	Penalty	Delinquent as Per Monday in January 1962	Total Delinquent Tax and Penalty	Remarks
		Dollars Mills	Dollars Mills	Dollars Mills	Dollars Mills	Dollars Mills	$ cts.	$ cts.	$ cts.	$ cts.				$ cts.	$ cts.	$ cts.	$ cts.	$ cts.	$ cts.	$ cts.	$ cts.	$ cts.	
1		H 51				1724				1724	PAID IN FULL FEB 6 1961												
2		H 181				6118				6118	PAID IN FULL FEB 6 1961	2513	16294										
3		H 250				8457				8457	PAID IN FULL FEB 6 1961												
4			8			250	06			256	PAID IN FULL MAY 10 1961	7146			256								
5		H 216				7302				7302	PAID IN FULL MAY 10 1961				73 02								
6		H 12				406				406	PAID IN FULL JUN 27 1961	6837					406						
7		H 8				270				270	PAID IN FULL MAY 10 1961	7146			270								
8			114			3568	80			3648	2nd HALF PAID OCT 25 1961	13277											
											1st HALF PAID MAY 29 1961	13382			1824		1824						
9		H 210				7100				7100	PAID IN FULL MAY 31 1961	12497			71 00								
10			129			4038	90			4128	PAID IN FULL MAY 10 1961	7146			41 28								
11		4				136	02			138	PAID IN FULL MAY 10 1961	7146			138								
12		H 118				3988				3988	PAID IN FULL JUN 27 1961	6837					3988						
13		H 101				3414				3414	2nd HALF PAID OCT 31 1961	20401											
											1st HALF PAID MAY 31 1961	12790			1707		1707						
14		H 13				440				440	PAID IN FULL APR 19 1961	7509			440								
15		H 10				338				338	PAID IN FULL JUN 27 1961	6837					338						
16																							
17		H 159				5374				5374	PAID IN FULL APR 19 1961	7509			53 74								
18		H 20				676				676	PAID IN FULL JUN 27 1961	6837					676						
19		H 10				338				338	PAID IN FULL APR 19 1961	7509			338								
20																							
		H 1359	1359			7856																	
			255			46076	178							162 94	28 27		84 39						
		1363	1614			53932				54110													

Harding Johndahl Addn

Harding Johndahl Addn

Harding Johndahl Addn

Supplements: Plat of Bug E Zo Ma Ming Beach

Plat #3

Little Wolf Lookout

Personal

Assessment Roll and Tax List of Real Property in the Town of Pike Bay, Cass County, Minnesota, for Taxes for the Year 1960.

Form 56 MILLER-DAVIS CO., MINNEAPOLIS

* Indicate Type of Property: R-Residential, C-Commercial, I-Industrial, U-Utility, F-Farm, L-Lakeshore, T-Timber, M-Mineral

	IN WHOSE NAME ASSESSED		DESCRIPTION OF PROPERTY: Harding Johnson's Addn. SUBDIVISION	Sec. or Lot	Town. or Block	Rng.	Number of Acres of Land	Acres	100ths	No. School District	Indicate Homestead Yes or No	Agricultural Homestead Yes or No	Indicate Type of Property*	TRUE AND FULL VALUATIONS: LAND Exclusive of Structures and Improvements	BUILDINGS and Other Structures	MACHINERY Permanently Attached to Real Estate	TOTAL True and Full Value	ASSESSED VALUATIONS: RURAL: Homestead Up to $4,000 20%	RURAL: Over $4,000 and Non-Homestead 33⅓%	ALL OTHER: Timber Land Class 2a 20%	ALL OTHER: Homestead Up to $4,000 25%	ALL OTHER: Over $4,000 and Non-Homestead 40%	ALL OTHER: MACHINERY Permanently Attached to Real Estate 33⅓%	ALL OTHER: Seasonal and Recreational Cabins 33⅓%	TOTAL ASSESSED VALUE	Total Assessed Value as Equalized by the Board of Review	FINAL EQUALIZED VALUE
														Dollars	Dollars	Dollars	Dollars	Dollars	Dollars	Dollars	Dollars	Dollars	Dollars	Dollars	Dollars	Dollars	Dollars
1	Edwin & Ebba B. Erickson		N. 114.33' of lot 8 & S 1/2 of lot 9	8	5					#15	Yes	No	R	40	460		500				125				125		
2	" " "										Yes	No	R	40			40				10				10		
3	RUSSELL P. & SHIRLEY SMITH		S. 8' of E. 107' of LOT	1																							
4	" " "		E. 107' of LOT	2																							
5	" " "		N. 51.5' of E. 107' of LOT	3 &			VACATED PORTION OF BURNHAM STREET																				
6																											
7																											
8																											
9																											
10																											
11																											
12																											
13																											
14																											
15																											
16																											
17																											
18																											
19																											
20																											
														80	460		540				135				135		

	SOLD FOR TAXES	VALIDATIONS BY SCHOOL DISTRICTS AS EQUALIZED BY DEPARTMENT OF TAXATION: District No. 113 Rate 32 Mills	District No. Rate Mills	District No. Rate Mills	District No. Rate Mills	District No. Rate Mills	Tax including State Homestead Mills	State Tax on Non-Homestead Mills	SPECIAL TAXES	SPECIAL TAXES	TOTAL TAXES		PAID	WHEN PAID Month Day Year	Number of Receipt	March Settlement 1961	June Settlement 1961	Penalty	November Settlement 1961	Penalty	Collections to First Monday in January 1962	Penalty	Delinquent on First Monday in January 1962	Total Delinquent Tax and Penalty	REMARKS
		Dollars	Dollars	Dollars	Dollars	Dollars	Dollars	$ cts.	$ cts.	$ cts.	$ cts.					$ cts.	$ cts.	$ cts.	$ cts.	$ cts.	$ cts.	$ cts.	$ cts.	$ cts.	
1		4 125					4 226				4 226	1st	2nd HALF PAID	OCT 31 1961	1644		21 13		21 13						
														MAY 10 1961	9738										
2		4 10					338				338	2nd	2nd HALF PAID	OCT 31 1961	1644		1 69		1 69						
														MAY 10 1961	9738										
3												3													
4												4													
5																									
6												6													
7												7													
8												8													
9												9													
10												10													
11												11													
12												12													
13												13													
14												14													
15												15													
16												16													
17												17													
18												18													
19												19													
20												20													
		4 135					4564				4564						22 82		22 82						

Personal

Form 6C

Assessment Roll and Tax List of Real Property in the Town of Pike Bay, Cass County, Minnesota, for Taxes for the Year 1960.

* Indicate Type of Property: R-Residential, C-Commercial, I-Industrial, U-Utility, F-Farm, L-Lakeshore, T-Timber, M-Mineral

	IN WHOSE NAME ASSESSED	DESCRIPTION OF PROPERTY: Subdivision	Sec. or Lot	Town. or Block	Rng.	Number of Acres of Land (Acres / 100ths)	No. School District	Indicate Homestead Yes or No	Agri. or Seas. Recr. Yes or No	* Indicate Type of Property	TRUE AND FULL VALUATIONS: LAND Exclusive of Structures and Improvements (Dollars)	BUILDINGS and Other Structures (Dollars)	MACHINERY Permanently Attached to Real Estate (Dollars)	TOTAL True and Full Value (Dollars)	ASSESSED VALUATIONS: RURAL: Homestead Up to $4,000 20% (Dollars)	RURAL: Over $4,000 and Non-Homestead 33⅓% (Dollars)	RURAL: Timber Class 3a 20% (Dollars)	ALL OTHER: Homestead Up to $4,000 25% (Dollars)	ALL OTHER: Over $4,000 and Non-Homestead 40% (Dollars)	ALL OTHER: MACHINERY Permanently Attached to Real Estate 33⅓% (Dollars)	ALL OTHER: Seasonal and Recreational Cabins 33⅓% (Dollars)	TOTAL ASSESSED VALUE (Dollars)	Total Assessed Value as Equalized by the Board of Review (Dollars)	FINAL EQUALIZED VALUE (Dollars)
1																								
2																								
3																								
4																								
5																								
6																								
8																								
9																								
10	Grand Totals					24611.68					73369	130923		204292	18640	17394	225	8580	1358		6690	52887		
11											73667	131926		205593	18660	17795						53308		
12											75000	134597		209597							8025	54643		
13		Carpenter				9365.78					74000			209387	18660	17725	225	8580	1358		8025	54513	Grand Total	
14																								
15																								
16																								
17																								
18																								
19																								
20																								

	SOLD FOR TAXES	VALUATIONS BY SCHOOL DISTRICTS AS EQUALIZED BY DEPARTMENT OF TAXATION: District No. / Date / Mills (Dollars)	District No. / Rate / Mills (Dollars)	District No. / Rate / Mills (Dollars)	District No. / Rate / Mills (Dollars)	Tax including State Homestead Mills ($ cts.)	State Tax on Non-Homestead 7.81 Mills ($ cts.)	SPECIAL TAXES ($ cts.)	SPECIAL TAXES ($ cts.)	TOTAL TAXES ($ cts.)	PAID	WHEN PAID (Month Day Year)	Number of Receipt	March Settlement 1961 ($ cts.)	June Settlement 1961 ($ cts.)	Penalty ($ cts.)	November Settlement 1961 ($ cts.)	Penalty ($ cts.)	Collections to First Monday in January 1962 ($ cts.)	Penalty ($ cts.)	Delinquent as First Monday in January 1962 ($ cts.)	Total Delinquent Tax and Penalty ($ cts.)	REMARKS
1																							
2																							
3																							
4																							
5																							
6																							
7																							
8																							
9																							
10		11757	15483																				
11		6484	20349																				
12		8241	36332																				
13																							
14																							
15	Tax.																						
16		6,166.24	11,373.78				191.38			17,731.40													
17																							
18																							
19																							
20																							

Supplemental Plat of Bug E Zo Me Ning Beach | Harding Jordahl Addn | Harding Jordahl | Plat #3 | Little Wolf Lookout | Personal

Assessment Roll and Tax List of Real Property in the ..... of ....., Cass County, Minnesota, for Taxes for the Year 1960.

* Indicate Type of Property: R-Residential, C-Commercial, I-Industrial, U-Utility, F-Farm, L-Lakeshore, T-Timber, M-Mineral

IN WHOSE NAME ASSESSED	DESCRIPTION OF PROPERTY: SUBDIVISION	Sec. or Lot	Town. or Block	Rng.	Number of Acres of Land (Acres 100ths)	No. School District	Indicate Homestead Yes or No	Agri. or Seas. Ref. Yes or No	Indicate Type of Prop.*	TRUE AND FULL VALUATIONS: LAND Exclusive of Structures and Improvements	BUILDINGS and Other Structures	MACHINERY Permanently Attached to Real Estate	TOTAL True and Full Value	ASSESSED VALUATIONS: RURAL: Homestead Up to $1,000 20%	Over $1,000 and Non-Homestead 33⅓%	ALL OTHER: Timber Land Class 3a 20%	Homestead Up to $1,000 25%	Over $1,000 and Non-Homestead 40%	MACHINERY Permanently Attached to Real Estate 33⅓%	Seasonal and Recreational Cabins 33⅓%	TOTAL ASSESSED VALUE	Total Assessed Value as Equalized by the Board of Review	FINAL EQUALIZED VALUE
	Highland Park																						
Parcel for Burial Site of Frank Jacobs	7 Blk 2 Lot 10 - 145 ft		1																				
Lot 10 Block 2 Jacobs			2																				
			3																				
			4																				

SOLD FOR TAXES	VALUATIONS BY SCHOOL DISTRICTS AS EQUALIZED BY DEPARTMENT OF TAXATION: District No. ..... Rate ..... Mills	District No. ..... Rate ..... Mills	District No. ..... Rate ..... Mills	District No. ..... Rate ..... Mills	District No. ..... Rate ..... Mills	District No. ..... Rate ..... Mills	Tax Including State Homestead ..... Mills	State Tax on Non-Homestead ..... Mills	SPECIAL TAXES	SPECIAL TAXES	TOTAL TAXES	PAID	WHEN PAID	Number of Receipt	March Settlement 1961	June Settlement 1961	Penalty	November Settlement 1961	Penalty	Collections to First Monday in January 1962	Penalty	Delinquent on First Monday in January 1962	Total Delinquent Tax and Penalty	REMARKS
	Dollars	Dollars	Dollars	Dollars	Dollars	Dollars	$ cts.	$ cts.	$ cts.	$ cts.	$ cts.		Month Day Year		$ cts.	$ cts.	$ cts.	$ cts.	$ cts.	$ cts.	$ cts.	$ cts.	$ cts.	
1																								
2																								
3																								
4																								
5																								
6																								
7																								
8																								
9																								
10																								
11																								
12																								
13																								
14																								
15																								
16																								
17																								
18																								
19																								
20																								

Personal