Assessment & Tax List - 1963

Loon Lake

INDEX TO SECTIONS

SECTION	PAGE
Sec. 1	
" 2	
" 3	
" 4	
" 5	
" 6	
" 7	
" 8	
" 9	
" 10	
" 11	
" 12	
" 13	
" 14	
" 15	
" 16	
" 17	
" 18	
" 19	
" 20	
" 21	
" 22	
" 23	
" 24	
" 25	
" 26	
" 27	
" 28	
" 29	
" 30	
" 31	
" 32	
" 33	
" 34	
" 35	
" 36	

For Convenience of Auditor in Showing Boundaries of School Districts

Township No. 136 *Range No.* 29 *Mer. P. M.*



Returns Showing Grain Received in or Handled by Elevators, Warehouses and Mills in the ..... of ..... in the County of ..... for the Year Ending May 1, 1963.

MILLER-DAVIS CO., MINNEAPOLIS

NAMES OF OWNERS	ADDRESS	SUBDIVISION 1				★		SUBDIVISION 2						Total Subdivision 2 No. Bushels	★		★		REMARKS
		Bushels of Wheat	Bushels of Soy Beans	Bushels of Flax	Total Subdivision 1 No. Bushels	Tax of ½ Mill per Bushel		Bushels of Corn	Bushels of Barley	Bushels of Rye	Bushels of Oats	Bushels of Buckwheat	Bushels of all Other Grains		Tax of ¼ Mill Per Bushel		Total Tax		
						Dollars	Cts.								Dollars	Cts.	Dollars	Cts.	

Note ★ Assessors will not fill these Columns

REAL PROPERTY BECOMING SUBJECT TO TAXATION SINCE THE LAST PREVIOUS ASSESSMENT OR OMITTED FROM ASSESSMENT ROLLS THE PREVIOUS YEARS.

Assessment of Taxable Real Property in the _____ of _____, County of _____, Minn., for the Year 19___.

** Indicate Type of Property: R - Residential, C - Commercial, I - Industrial, U - Utility, F - Farm, L - Lakeshore, T - Timber, M - Mineral*

Form 354 - MUST BE IN INK

	NAME OF OWNER	School District	DESCRIPTION OF PROPERTY: SUBDIVISION	Sec. or Lot	Twp. or Block	Rng.	Number of Acres of Land: Acres	Number of Acres of Land: 100ths	Indicate Homestead Tax or Ra	Indicate Agricultural Tax or Ra	* Indicate Type of Property	BY WHOM VALUED	TRUE AND FULL VALUATIONS: LAND Exclusive of Structures and Improvements Dollars	BUILDINGS and Other Structures Dollars	MACHINERY Permanently Attached to Real Estate Dollars	TOTAL True and Full Value Dollars	ASSESSED VALUATIONS: RURAL: Homestead Up to $4,000 20% Dollars	RURAL: Over $4,000 and Non-Homestead 33⅓ % Dollars	ALL OTHER: Homestead Up to $4,000 25% Dollars	ALL OTHER: Over $4,000 and Non-Homestead 40% Dollars	MACHINERY Permanently Attached to Real Estate 33⅓ % Dollars	TOTAL ASSESSED VALUE Dollars	FINAL EQUALIZED VALUE Dollars
												State											
												County											
												Local Bd.											
1												Assessor											
												State											
												County											
												Local Bd.											
2												Assessor											
												State											
												County											
												Local Bd.											
3												Assessor											
												State											
												County											
												Local Bd.											
4												Assessor											
												State											
												County											
												Local Bd.											
5												Assessor											
												State											
												County											
												Local Bd.											
6												Assessor											
												State											
												County											
												Local Bd.											
7												Assessor											
												State											
												County											
												Local Bd.											
8												Assessor											
			Total No. of Acres _____									State											
			Total Value as Equalized by									County											
			Total Value as Assessed by									Local Bd.											
												Assessor											

SUMMARY OF TAX COLLECTION

Original Levy	$ 8655.26	
Additions	$	
		$
Abatements		$
		$

COLLECTIONS

March Settlement	$ 1573.00	
June Settlement	$ 4406.57	
November Settlement	$ 1720.87	
January Settlement	$ 95.41	$
		$
Over Collected	$	
Under Collected	$	
Delinquent	$ 669.85	$
Total		$ 8655.26

Assessment of T

Form 356 — MILLS DATA REPORT, MINNESOTA

NAME OF OWNER

#186
2 #17 Debt - Sec 4-5-9-8 except 21½ of 7414
Sec. 16-17-20-21-28-29
1 Bal. of #186 & P.P.

TABULAR SCHEDULE OF VALUATIONS, RATES AND TAXES

LEVIED IN THE Town OF Leon Lake

COUNTY OF CASS, STATE OF MINNESOTA

	School District No.	VALUATION BY SCHOOL DISTRICTS: Agricultural Lands Dollars	Non-Agricultural Lands Dollars	Personal Property Dollars	Total Value of all Property except Money and Credits Dollars	RATE OF STATE TAXES: Total Rate of State Tax Mills	RATE OF COUNTY TAXES: Rev. Mills	R. & B. Mills	Welfare Mills	Bonds and Int. Mills	R.&B. Lev. Mills	Rev. Mills	Total Rate of County Tax Mills
# 2	186	11797	1717		13,444	H. 8.22	21.51	20.	59.51	1.92	2.	5.17	122.63
# 1	186	7548	470 a	7a 3667 / 77481	15,537								
	185	1621			1621	N.H. 8.92							
		20,946	2187	7514	30,647	17.14							

	RATE OF TOWN TAXES: Rev. Mills	R. & B. Mills	State Loan Mills	Rev. Mills	Total Rate of Town Tax Mills
# 2	10.	22.	3.		35.

	RATE OF SCHOOL TAXES: Local 1 Mill	Special Mills	State Loan Mills	Deficiency Mills	Tuition Mills	Def. Transportation Mills	C.O. Mills	Rev. Mills	Total Rate of Sch'l Tax Mills	Total Rate of all Taxes Mills
#17	25.	57.43				2.74		1.81	28.43	
	50.	57.43				8.74		1.81	367.48	
	25.	57.43				2.74		1.81	26.03	
	50.	57.43				8.74		1.81	286.03	
	25	40.21 87.		21.3		3.78		1.28	370.99	
	50.	40.21 87.		21.3		3.78		1.28	395.99	
#186	21.4	116.38							282.43	
	21.4	141.38							367.48	
		94.98							26.03	
		119.98							286.03	
2577		204.99							370.99	
2577		229.99							395.99	
#186	a								252.81	
	7a								377.81	
Cont Prop only									167.83	
#185	a								362.77	
	7a								387.77	

P.P. Excluding State

Sec 2

	SCHOOL TAXES: Local 1 Mill	Special	Tuition State Share Deficiency	Def.	C.O.	Rev.	Bdd.	Tuition	Total School Taxes
#17		39442		699.91	102.93	61.37	252.03		1370.61
		15185		102.09	15.01	3.11	1236.74		3427.75
		36740		873.38	128.44	26.60			1395.85
		32.85		8.74	5.74	1.19			38.82
		4452	34.53	66.15	6.13	2.07	41.77	141.03	332.20
		82104	34.53	1780.52	258.25	34.29	330.54	141.03	3420.20

County: Co. Nurse 26.97
Earl Def. 5.52
Agric Loan: 1.71
Drainage. 36.16
37.44

TAXES LEVIED

LOCAL 1 MILL AND SPECIAL SCHOOL TAXES BY DISTRICTS

ALL OTHER TAXES

FUNDS	Rate	Amounts
State —Non-Homestead,		147.49
State —Homestead,		2856.46
County Revenue,		965.69
County Road and Bridge,		612.94
County Welfare,		1523.35
Bonds and Interest		58.84
E.H. Bldg.		61.34
Dra		158.44
Town Revenue,		306.47
Town Road and Bridge,		674.23
Town State Loan.		
Lic		91.94
		1072.64
School Local 1 Mill,		
School Special,		821.04
School State Loan,		
Deficiency		1780.52
Tuition		141.03
Transportation		
C.O.		258.25
Dra		54.29
B & Int.		330.54
Tuition Deficiency		34.53
		3420.20
		8655.20

Total Taxes Real Estate 6642.16
Pers. Prop. 2012.04
Total 8655.20

Total Levy 8 Mills 20

Total Number of Acres 80.76.52

I, Edward J. Dorsey, auditor of said County and State aforesaid, do hereby certify that the foregoing is a true and correct Schedule, showing the valuation of all the taxable property, in the Town of Leon Lake, in said County, the several rates of Taxation and Totals of the several Tax Funds levied thereon for the year A. D. 19 52. Dated at Pequot Lakes this 3 1st day of December A. D. 19 52.

Witness my hand and official seal, this

SEAL

Edward J. Dorsey County Auditor
By Helen Fuller Deputy

State of Minnesota, } ss.
COUNTY OF CASS

Assessment of

Form 334 — Main Data Sheet, Minn. 1964

NAME OF OWNER

COLLECTIONS OF TAXES OF 1964 OF CASS COUNTY, MINNESOTA

FUNDS	MARCH SETTLEMENT 1964	JUNE SETTLEMENT 1964	NOV. SETTLEMENT 1964	Amount Collected from Nov. 16, 1964 to First Monday in Jan. 1965	REDUCTIONS	Total Reductions and Collected	BALANCE UNCOLLECTED	ADDITIONS	Total Uncollected to First Monday in January, 19
State—Non-Homestead,	46.14	535.86	30.71	32					
State—Homestead,	97.09	87.82	56.54	215					
County Revenue,	186.25	505.13	216.67	1794					
County Road and Bridge,	118.22	320.61	137.53	5104					
County Welfare,	351.76	954.00	409.20	1500					
County Bond and Interest,	11.85	30.78	13.20	48					
C. Jensen	5.20	14.11	6.05	22					
B.E.R.Q.	30.56	82.88	35.55	132					
Cindl Liquor	1.07	2.89	1.24	05					
Town Revenue,	59.12	160.31	68.76	252					
Town Road and Bridge,	150.04	352.48	151.28	555					
Town State Loan,									
C.H. Billy	11.82	32.06	13.75	50					
Gill	17.73	48.09	20.64	76					
Agric. Assn.	2.84	7.68	3.31	12					
Grang.	6.57	18.92	8.12	30					
School Local 1 Mill,	145.72	418.01	149.04	581					
School Special,	340.64	894.57	407.02	1315					
School State Loan,									
Deficiency		51.29	7.67	13.22					
Tuition									
Transportation									
C.O.	50.10	130.24	54.66	145					
B.E.R.Q.	10.38	27.26	12.39	37					
Section Expe.		12.56	1.88	3.24					
B.E.R.Q. Debt		18.83							
B. & S.		15.19	64.16	3.92					
	1573.00	4406.57	1420.37	85.41					

		Section Rd. LOCAL 1 MILL	SPECIAL	STATE LOAN	Refining	C.O.	B.E.R.Q.	Cindl Liquor	Section	B. & S.	TOTALS
MARCH SETTLEMENT	School District No.										
	186a		140.88		334.88	48.25	10.30				535.21
	186m		4.84		5.76	.85	.18				11.63
	Totals		145.72		340.64	50.10	10.48				546.84
JUNE SETTLEMENT	School District No.										
	#1 186a		138.52		329.30	48.43	10.03				526.28
	#1 186m		14.62		17.38	2.55	.53				35.08
	#2 186a		195.58		464.44	68.37	14.16	167.42			910.67
	#2 186m		49.54		58.89	8.66	1.79	21.21			140.09
	185a	12.56	14.72		24.06	2.23	.75		51.29	15.19	120.83
	Totals	12.56	413.01		894.57	130.24	27.26	188.63	51.29	15.19	1732.70
NOVEMBER SETTLEMENT	School District No.										
	#1 186a		87.16		207.14	30.47	6.31				331.13
	#1 186m		9.83		10.49	1.54	.32				21.18
	#2 186a		641.41		1531.12	225.2	46.6			55.14	2499.85
	#2 186m		27.44		31.62	4.80	.99		–	1.75	77.60
	185a	1.88	2.20		3.60	.33	.11		7.67	2.07	18.06
	Totals	1.88	768.04		1784.02	262.34	54.33		7.67	58.96	2762.24
NOVEMBER to JANUARY	School District No.										
	185a	3.24	3.81		6.21	.57	.14		13.22	3.92	31.16
	#1 186a & m		5.00		5.04	.88	.18				12.00
	Totals	3.24	8.81		12.25	1.45	.32		13.22	3.92	43.16
ADDITIONS	School District No.										
	Totals										
REDUCTIONS	School District No.										
	Totals										

Assessment Roll and Tax List of Real Property in the Town of Low Lake, Cass County, Minnesota, for Taxes for the Year 1963.

Form 5CD MILLER-DAVIS CO., MINNEAPOLIS

* Indicate Type of Property: R-Residential, C-Commercial, I-Industrial, U-Utility, F-Farm, L-Lakeshore, T-Timber, M-Mineral

	In Whose Name Assessed	Description of Property: Subdivision	Sec. or Lot	Town or Block	Rng.	Number of Acres of Land (Acres / 100ths)	No. School District	Indicate Homestead Yes or No	Agri. or Seas. Recr. Yes or No	Indicate Type of Property*	True and Full Valuations: Land Exclusive of Structures and Improvements	Buildings and Other Structures	Machinery Permanently Attached to Real Estate	Total True and Full Value	Assessed Valuations: Rural: Homestead Up to $4,000 20%	Rural: Over $4,000 and Non-Homestead 33⅓%	All Other: Timber Land Class 5e 20%	All Other: Homestead Up to $4,000 25%	All Other: Over $4,000 and Non-Homestead 40%	All Other: Machinery Permanently Attached to Real Estate 33⅓%	All Other: Seasonal and Recreational Cabins 33⅓%	All Other: Total Assessed Value	Total Assessed Value as Equalized by the Board of Review	Final Equalized Value	Remarks
						Dollars					Dollars	Dollars	Dollars	Dollars	Dollars	Dollars	Dollars	Dollars	Dollars	Dollars	Dollars	Dollars	Dollars	Dollars	
1	Hugo & Sarah Heino	NE¼ of NE¼ GOV'T LOT 1	4	136	29	30.70	186	yes	yes	F															
2	" " "	NW¼ of NE¼ GOV'T LOT 2				32.67		"	"	F															
3	Martin J. & Elva M. Malin	S½ of SW¼ of NE¼				20.38		"	"	F															
4	Raymond L. & Delores A. Meyers	S½ of SE¼ of NE¼				20.34		"	"	F															
5	" " "	N½ of S½ of NE¼				40.72		"	"	F															
6	Ted E. Reuter	NE¼ of NW¼ GOV'T LOT 3				36.60		No	"	F															
7	" "	NW¼ of NW¼ GOV'T LOT 4				36.96		No	"	F															
8	" "	SW¼ of NW¼				39.08		No	"	F															
9	Abel J. & Belle Haugland	SE¼ of NW¼				39.02		yes	"	F															
10																									
11	Abel J. & Belle Haugland	NE¼ of SW¼				39.80		yes	"	F															
12	" " "	NW¼ of SW¼				39.08		"	"	F															
13	David L. & Dora C. Hultgren	SW¼ of SW¼				39.92		"	"	F															
14	Abel J. & Belle Haugland	SE¼ of SW¼				40.64		"	"	F															
15	Raymond L. & Delores A. Meyers	N 22 rods of E 22 rods of the NE¼ of SE¼				3		"	"	F		200 added by T.B.									H 79				
16	Martin J. & Elva M. Malin	NE¼ of SE¼ less N 22 rods of E 22 rods				38.50		yes	"	F															
17	" " "	NW¼ of SE¼				41.99		"	"	F															
18	Maggie Morford	SW¼ of SE¼				41.88		"	"	F															
19	Martin J. & Elva M. Malin	SE¼ of SE¼				41.38		"	"	F		25 added by T.B.									H 321				
20																									
						622.66																			

Valuations by School Districts as Equalized by Department of Taxation

	Sold for Taxes	District No. 186 Rate ___ Mills	District No. ___ Rate ___ Mills	District No. ___ Rate ___ Mills	District No. ___ Rate ___ Mills	District No. ___ Rate ___ Mills	District No. ___ Rate ___ Mills	Tax Including State Homestead ___ Mills	State Tax on Non-Homestead 8.92 Mills	Special Taxes	Special Taxes	Total Taxes	Paid	When Paid (Month Day Year)	Number of Receipt	March Settlement 1964	June Settlement 1964	Penalty	November Settlement 1964	Penalty	Collections to First Monday in January 1965	Penalty	Delinquent on First Monday in January 1965	Penalty	Total Delinquent Tax and Penalty
		Dollars	Dollars	Dollars	Dollars	Dollars	Dollars	$ cts.	$ cts.	$ cts.	$ cts.	$ cts.		Month Day Year		$ cts.	$ cts.	$ cts.	$ cts.	$ cts.	$ cts.	$ cts.	$ cts.	$ cts.	$ cts.
1		H 153						43.22				43.22	1	2nd HALF PAID OCT 3 1 1963 1st HALF PAID MAY 2 9 1964	20305		32.77		32.77						
2		H 79						22.32				22.32	2	2nd HALF PAID OCT 3 1 1963 1st HALF PAID MAY 2 9 1964	13837										
3		H 20						5.64				5.64	3	2nd HALF PAID OCT 3 1 1963 1st HALF PAID MAY 2 9 1964	20304 13836		2.82		2.82						
4		H 30						8.48				8.48	4	PAID IN FULL MAY 2 9 1964	13835		8.48								
5		H 36						10.16				10.16	5	PAID IN FULL MAY 2 9 1964			10.16								
6		58						16.38	52			16.90	6	PAID IN FULL MAY 2 9 1964											
7		53						14.96	48			15.44	7	PAID IN FULL MAY 2 9 1964	13838		4.86								
8		56						15.82	50			16.32	8	PAID IN FULL MAY 2 9 1964											
9		H 41						11.58				11.58	9	PAID IN FULL MAY 2 9 1964	13848		11.58								
10																									
11		H 51						14.40				14.40	11	PAID IN FULL MAY 2 9 1964	13846		28.52								
12		H 50						14.12				14.12	12	PAID IN FULL MAY 2 9 1964											
13		H 122						34.46				34.46	13	PAID IN FULL MAY 1 4 1964	11052		34.46								
14		H 163						46.04				46.04	14	PAID IN FULL MAY 2 9 1964	13848		46.04								
15	SOLD FOR TAXES	H 79						22.32				22.32	15	PAID IN FULL MAY 2 9 1964	12785		22.32								
16		H 106						29.94				29.94	16	2nd HALF PAID OCT 3 1 1964 1st HALF PAID			14.97		14.97						
17		H 61						17.22				17.22	17	2nd HALF PAID OCT 3 1 1964 1st HALF PAID MAY 2 9 1964	20304		8.61		8.61						
18		H 84						23.72				23.72	18	2nd HALF PAID OCT 3 1 1964 1st HALF PAID MAY 2 9 1964	13834		11.86		11.86						
19		H 321						90.66				90.66	19	2nd HALF PAID OCT 3 1 1964 1st HALF PAID MAY 2 9 1964			45.33		45.33						
20																									
		H 1396 147 1543						441.44	1.50			442.94					326.58		116.36						

Assessment Roll and Tax List of Real Property in the Town Leon Lake, Cass County, Minnesota, for Taxes for the Year 1963.

Form 5CD BILLER-DAVIS CO., MINNEAPOLIS

* Indicate Type of Property: R-Residential, C-Commercial, I-Industrial, U-Utility, F-Farm, L-Lakeshore, T-Timber, M-Mineral

#2

	In Whose Name Assessed		Description of Property: Subdivision	Sec. or Lot	Town or Block	Rng.	Number of Acres of Land (Acres 100ths)	No. School District	Indicate Homestead Yes or No	Agri. or Resa. Recr. Yes or No	* Indicate Type of Prop. Ty	True and Full Valuations: Land Exclusive of Structures and Improvements	Buildings and Other Structures	Machinery Permanently Attached to Real Estate	Total True and Full Value	Assessed Valuations: Rural: Homestead Up to $4,000 20%	Rural: Over $4,000 and Non-Homestead 33⅓%	All Other: Timber Land Class 3e 20%	All Other: Homestead Up to $4,000 25%	All Other: Over $4,000 and Non-Homestead 40%	Machinery Permanently Attached to Real Estate 33⅓%	Seasonal and Recreational Cabins 33⅓%	Total Assessed Value	Total Assessed Value as Equalized by the Board of Review	Final Equalized Value
							Acres					Dollars	Dollars	Dollars	Dollars	Dollars	Dollars	Dollars	Dollars	Dollars	Dollars	Dollars	Dollars	Dollars	Dollars
1	Ted & Dana Nukanen	1	~~NE¼ of NE¼~~ GOV'T LOT 1	5	136	29	39.09	186	No	yes	T														
2	State of Minnesota (Cont. August Nukanen)		NW¼ of NE¼ GOV'T LOT 2																						
3	August Nukanen		SW¼ of NE¼				40			yes	T														
4	Ted & Dana Nukanen		SE¼ of NE¼				40			"	"														
5																									
6	State of Minnesota (Cont. to August Nukanen)		~~NW¼ of NW¼~~ GOV'T LOT 3																						
7	State of Minnesota		NW¼ of NW¼ GOV'T LOT 4																						
8	Albert Bragstad		SW¼ of NW¼				40			yes	yes	T													
9	August Nukanen		SE¼ of NW¼				40			yes	"	T													
10																									
11	August Nukanen		NE¼ of SW¼				40			yes	yes	T													
12	Albert Bragstad		NW¼ of SW¼				40			"	"	"													
13	" "		SW¼ of SW¼				40			"	"	"													
14	August Nukanen		SE¼ of SW¼				40			"	"	"													
15																									
16	August Nukanen		NE¼ of SE¼				40			yes	yes	T													
17	" "		NW¼ of SE¼				40			"	"	"													
18	" "		SW¼ of SE¼				40			"	"	"													
19	" "		SE¼ of SE¼				40			"	"	"													
20																									
							519.09																		

	Sold for Taxes	Valuations by School Districts as Equalized by Department of Taxation: District No. 186 Rate ___ Mills	District No. ___ Rate ___ Mills	District No. ___ Rate ___ Mills	District No. ___ Rate ___ Mills	District No. ___ Rate ___ Mills	District No. ___ Rate ___ Mills	Tax Including State Homestead 1963 Mills	State Tax on Non-Homestead 8.92 Mills	Special Taxes	Special Taxes	Total Taxes	Paid	When Paid (Month Day Year)	Number of Receipt	March Settlement 1964	June Settlement 1964	Penalty	November Settlement 1964	Penalty	Collections to First Monday in January 1963	Penalty	Delinquent on First Monday in January 1963	Total Delinquent Tax and Penalty	Remarks
		Dollars	Dollars	Dollars	Dollars	Dollars	Dollars	$ cts.	$ cts.	$ cts.	$ cts.	$ cts.		Month Day Year		$ cts.	$ cts.	$ cts.	$ cts.	$ cts.	$ cts.	$ cts.	$ cts.	$ cts.	
1		66						1864	2.41 58			1922	1	2nd HALF PAID OCT 3 1 1964 1st HALF PAID MAY 2 9 1964	20196 13838		961		961						24849 12142
2													2												
3		#28						790				790	3	2nd HALF PAID OCT 2 8 1964 1st HALF PAID MAY 2 1 1964	19721 11508		395		395						24862 12100
4		113						3192	.50 1.00			3292	4	2nd HALF PAID OCT 3 1 1964 1st HALF PAID MAY 2 9 1964	20196 13838		1646		1646						24849 12142
5													5												
6													6												
7													7												
8		#40						1130				1130	8	PAID IN FULL MAY 2 7 1964 2nd HALF PAID OCT 2 8 1964	11956 19721		1130		395						12112 24862 12100
9		#28						790				790	9	1st HALF PAID MAY 2 1 1964	11508		395								
10													10												
11		#44						1242				1242	11	2nd HALF PAID OCT 2 8 1964 1st HALF PAID MAY 2 1 1964	19721 11508		621		621						24862 12100
12		#64						1808				1808	12	PAID IN FULL MAY 2 7 1964	11956		4070								12112
13		#78						2202				2202	13	PAID IN FULL MAY 2 7 1964	11956										"
14		#52						1468				1468	14	2nd HALF PAID OCT 2 8 1964 1st HALF PAID MAY 2 1 1964	19721 11508		734		734						24862 12100
15													15												
16		#39						1102				1102	16	2nd HALF PAID OCT 2 8 1964 1st HALF PAID MAY 2 1 1964	19721 11508		551		551						24862 12100
17		#28						790				790	17	2nd HALF PAID OCT 2 8 1964 1st HALF PAID MAY 2 1 1964	19721 11508		395		395						" "
18		#256						7230				7230	18	2nd HALF PAID OCT 2 8 1964 1st HALF PAID MAY 2 1 1964	19721 11508		3615		3615						" "
19		#30						848				848	19	2nd HALF PAID OCT 2 8 1964 1st HALF PAID MAY 2 1 1964	19721 11508		424		424						" "
20													20												
		#687 179 866						24456	1.58			24614					14877		9437						

Assessment Roll and Tax List of Real Property in the Town of Longville, Cass County, Minnesota, for Taxes for the Year 1963.

Form 3CD BILLER-DAVIS CO., MINNEAPOLIS

* Indicate Type of Property: R-Residential, C-Commercial, I-Industrial, U-Utility, F-Farm, L-Lakeshore, T-Timber, M-Mineral

#1

	In Whose Name Assessed	Description of Property: Subdivision	Sec. or Lot	Town or Block	Rng.	Number of Acres of Land (Acres 100ths)	No. School District	Indicate Homestead Yes or No	Agri. or Rural Yes or No	Indicate Type of Property	True and Full Valuations: Land Exclusive of Structures and Improvements	Buildings and Other Structures	Machinery Permanently Attached to Real Estate	Total True and Full Value	Assessed Valuations: Rural: Homestead Up to $4,000 20%	Rural: Over $4,000 and Non-Homestead 33⅓%	All Other: Timber Land Class 3e 20%	All Other: Homestead Up to $4,000 25%	All Other: Over $4,000 and Non-Homestead 40%	Machinery Permanently Attached to Real Estate 33⅓%	Seasonal and Recreational Cabins 33⅓%	Total Assessed Value	Total Assessed Value as Equalized by the Board of Review	Final Equalized Value	Sold for Taxes	Tax including State Homestead — Mills	State Tax on Non-Homestead 8.92 Mills	Special Taxes	Special Taxes	Total Taxes
											Dollars	Dollars	Dollars	Dollars	Dollars	Dollars	Dollars	Dollars	Dollars	Dollars	Dollars	Dollars	Dollars	Dollars				$ cts.	$ cts.	$ cts.
1	Willard Hinrichs	NE¼ of NE¼ GOV'T LOT 1	6		136	29 41.17	186	yes	yes	F															H 49	1260				1260
2	" "	NW¼ of NE¼ GOV'T LOT 2				40.46		"	"	F															H 40	1044				1044
3	Wesley & Elaine Norwood	SW¼ of NE¼				40		"	"	F															H 40	1044				1044
4	Willard Hinrichs	SE¼ of NE¼				40		"	"	F															H 43	1122				1122
5																														
6	Willard Hinrichs	NE¼ of NW¼ GOV'T LOT 3				39.93		yes	"	F		20 added by T.B.									H 138				H 138	3602				3602
7	" "	NW¼ of NW¼ GOV'T LOT 4				38.07		"	"	"															H 56	1462				1462
8	Wesley & Elaine Norwood	SW¼ of NW¼ GOV'T LOT 5				38.25		"	"	"															H 50	1306				1306
9	" " "	SE¼ of NW¼				40		"	"	"															H 283	7388				7388
10																														
11	Wesley & Elaine Norwood	NE¼ of SW¼				40		yes	"	F															H 66	1722				1722
12	H. J. Anderson	NW¼ of SW¼ GOV'T LOT 6				39.19		"	"	"															H 54	1410				1410
13	Arnid J. & Lorraine Lhardahl	SW¼ of SW¼ GOV'T LOT 7				35.35		"	"	"															H 60	1566				1566
14	Herbert E. Hinrichs	SE¼ of SW¼				40		"	"	"															H 97	2532				2532
15																														
16	Wesley & Elaine Norwood	NE¼ of SE¼				40		yes	"	F															H 52	1358				1358
17	" " "	NW¼ of SE¼				40		"	"	"															H 52	1358				1358
18	Herbert E. Hinrichs	SW¼ of SE¼				40		"	"	"															H 157	4098				4098
19	Marton J. & Elva M. Melin	SE¼ of SE¼				40		"	"	"															66	1722	58			1780
20																														
						630.42																			H 1237 + 66 = 1303	34014	58			34072

	Paid	When Paid (Month Day Year)	Number of Receipt	March Settlement 1964	June Settlement 1964	Penalty	November Settlement 1964	Penalty	Collections to First Monday in January 1965	Penalty	Delinquent on First Monday in January 1965	Total Delinquent Tax and Penalty	Remarks
				$ cts.	$ cts.	$ cts.	$ cts.	$ cts.	$ cts.	$ cts.	$ cts.	$ cts.	
1	PAID IN FULL	MAY 2 7 1964	11198		1260								12101
2	PAID IN FULL	MAY 2 7 1964	11199		1044								"
3	2nd HALF PAID 1st HALF PAID	OCT 3 1 1964 MAY 2 9 1964	20777 13850		522		5.22					24872	12102
4	PAID IN FULL	MAY 2 7 1964	11198		1122								12101
5													
6	PAID IN FULL	MAY 2 7 1964	11198		3602								12101
7	PAID IN FULL	MAY 2 7 1964			1462								"
8	2nd HALF PAID 1st HALF PAID	OCT 3 1 1964 MAY 2 9 1964	20777 13850		653		6.53					24872	12102
9	2nd HALF PAID 1st HALF PAID	OCT 3 1 1964 MAY 2 9 1964	20777 13850		3694		36.94						"
10													
11	2nd HALF PAID 1st HALF PAID	OCT 3 1 1964 MAY 2 9 1964	20777 13850		861		8.61					24872	12102
12	PAID IN FULL	MAY 1 8 1964	11194		1410								12104
13	2nd HALF PAID 1st HALF PAID	OCT 2 8 1964 MAY 2 9 1964	20663 13842		785		7.85					24871	12103
14	PAID IN FULL	MAY 1 3 1964	7662		2532								12113
15													
16	2nd HALF PAID 1st HALF PAID	OCT 3 1 1964 MAY 2 9 1964	20777 13850		679		6.79					24872	12102
17	2nd HALF PAID Part Paid	OCT 3 1 1964 MAY 2 8 1964			767		5.11						"
18	PAID IN FULL	MAY 1 3 1964	7662		40.98								12113
19	2nd HALF PAID 1st HALF PAID	OCT 3 1 1964 MAY 2 9 1964	20777 13850		890		8.90					24847	12099
20													
					253.99		86.73						

Assessment Roll and Tax List of Real Property in the Town of Loon Lake, Cass County, Minnesota, for Taxes for the Year 1963.

Form 3CD MILLER-DAVIS CO., MINNEAPOLIS

* Indicate Type of Property: R-Residential, C-Commercial, I-Industrial, U-Utility, F-Farm, L-Lakeshore, T-Timber, M-Mineral

	In Whose Name Assessed		Description of Property: Subdivision	Sec. or Lot	Town or Block	Rng.	Number of Acres of Land: Acres	100ths	No. School District	Indicate Homestead or Not	Agri. or Resi. or No	Indicate Type of Property	True and Full Valuations: Land Exclusive of Structures and Improvements	Buildings and Other Structures	Machinery Permanently Attached to Real Estate	Total True and Full Value	Assessed Valuations, Rural: Homestead Up to $4,000 20%	Over $4,000 and Non-Homestead 33⅓%	All Other: Timber Land Class 3e 20%	Homestead Up to $4,000 25%	Over $4,000 and Non-Homestead 40%	Machinery Permanently Attached to Real Estate 33⅓%	Seasonal and Recreational Cabins 33⅓%	Total Assessed Value	Value as Equalized by the Board of Review	Final Equalized Value	Remarks
													Dollars	Dollars	Dollars	Dollars	Dollars	Dollars	Dollars	Dollars	Dollars	Dollars	Dollars	Dollars	Dollars	Dollars	
	Melvin A. & Earl A. Anderson	1	NE¼ of NE¼	7	136	29	40		186	yes	yes	F															12107
	" " "	2	NW¼ of NE¼				40			"	"	"															"
	" " "	3	SW¼ of NE¼				40			"	"	"															"
	" " "	4	SE¼ of NE¼				40			"	"	"															"
		5																									
	Charles O. & Nora Knutson	6	NE¼ of NW¼				40			yes	"	R															24268 12106
	" " "	7	~~NW¼ of NW¼~~ GOV'T LOT 1				34.80			"	"	"															"
	" " "	8	~~SW¼ of NW¼~~ GOV'T LOT 2				34.81			"	"	"															"
	" " "	9	SE¼ of NW¼				40			"	"	"															"
		10																									
	Francis L. Harris	11	NE¼ of SW¼				40			yes	yes	F															12107
	Ernest M. & Alice M. Ennis	12	~~NW¼ of SW¼~~ GOV'T LOT 3				34.82			"	"	"															24870 12105
	" " "	13	~~SW¼ of SW¼~~ GOV'T LOT 4 less 1ac. church				34.83			"	"	"															"
	Francis L. Harris	14	SE¼ of SW¼ less 2 ac. 13 rds. of 1 rd. 1 rd. 1 rd. church				39			"	"	"		400 added by T.B.										H 294			12104
		15																									
	Melvin A. & Earl A. Anderson	16	NE¼ of SE¼				40			yes	yes	F															12107
	" " "	17	NW¼ of SE¼				40			"	"	"															"
	Henry E. & Anna Hanson	18	SW¼ of SE¼				40			"	"	"															12108
	Albert & Nora Rye & Earl & Charlotte Rye		SE¼ of SE¼				40			"	"	"															12110
		20																									
							618.26																				

	Sold for Taxes	Valuations by School Districts as Equalized by Department of Taxation #1: District No. 186 Rate 62 Mills					Tax including State Homestead	State Tax on Non-Homestead	Special Taxes	Special Taxes	Total Taxes		Paid	When Paid (Month Day Year)	Number of Receipt	March Settlement 1964	June Settlement 1964	Penalty	November Settlement 1964	Penalty	Collections to First Monday in January 1965	Penalty	Delinquent on First Monday in January 1965	Penalty	Total Delinquent Tax and Penalty	Remarks
		District No. Rate Mills	District No. Rate Mills	District No. Rate Mills	District No. Rate Mills	District No. Rate Mills																				
		Dollars	Dollars	Dollars	Dollars	Dollars	$ cts.	$ cts.	$ cts.	$ cts.	$ cts.					$ cts.	$ cts.	$ cts.	$ cts.	$ cts.	$ cts.	$ cts.	$ cts.	$ cts.	$ cts.	
1			#44				11.48				11.48	1	PAID IN FULL	MAY 27 1964			11.48									
2			#50				13.06				13.06	2	PAID IN FULL	MAY 27 1964	11955		13.06									
3			#58				15.14				15.14	3	PAID IN FULL	MAY 27 1964			15.14									
4			#84				21.92				21.92	4	PAID IN FULL	MAY 27 1964			21.92									
5												5														
6			#195				50.90				50.90	6	2nd HALF PAID 1st HALF PAID	OCT 27 1964 MAY 27 1964												24268 12106
7			#41				10.70				10.70	7	2nd HALF PAID 1st HALF PAID	OCT 27 1964 MAY 27 1964	19964				51.68							"
8			#57				14.88				14.88	8	2nd HALF PAID 1st HALF PAID	OCT 27 1964 MAY 27 1964	11965		51.68									"
9			#103				26.88				26.88	9	2nd HALF PAID 1st HALF PAID	OCT 27 1964 MAY 27 1964												"
10												10														
11			#78				20.36				20.36	11	PAID IN FULL	MAY 27 1964	11653		20.36									12107
12			#81				21.14				21.14	12	2nd HALF PAID 1st HALF PAID	OCT 13 1964 MAY 27 1964	11957 13844		10.57		30.41							24870 12105
13			#152				39.68				39.68	13	2nd HALF PAID 1st HALF PAID	OCT 13 1964 MAY 27 1964			19.84									"
14			#294				76.74				76.74	14	PAID IN FULL	MAY 27 1964	11653		76.74									12104
15												15														
16			#98				25.58				25.58	16	PAID IN FULL	MAY 27 1964	11955		91.36									12107
17			#262				65.78				65.78	17	PAID IN FULL	MAY 27 1964												"
18			#90				23.50				23.50	18	PAID IN FULL	MAY 27 1964	11957		23.50									12108
19			#99				25.84				25.84	19	PAID IN FULL	MAY 13 1964	9661		25.84									12110
20												20														
			#1776		#1 adj.		463.58				463.58						381.49		30.09							

Assessment Roll and Tax List of Real Property in the Town of Leon Lake

Form 5CD BURGESS-DAVIS CO., MINNEAPOLIS

• Indicate Type of Property: R-Residential, C-Commercial, I-Industrial, U-Utility, F-Farm, L-Lakeshore, T-Timber, M-Mineral

	IN WHOSE NAME ASSESSED		DESCRIPTION OF PROPERTY: SUBDIVISION	Sec. or Lot	Town or Block	Rng.	Number of Acres of Land (Acres / 100ths)	No. School District	Indicate Homestead Yes or No	Agrt. or Resl. Resr. Yes or No	Indicate Type of Property	TRUE AND FULL VALUATIONS: LAND Exclusive of Structures and Improvements	BUILDINGS and Other Structures	MACHINERY Permanently Attached to Real Estate	TOTAL True and Full Value	ASSESSED VALUATIONS: RURAL: Homestead Up to $4,000 20%	RURAL: Over $4,000 and Non-Homestead 33⅓%	ALL OTHER: Timber Land Class 3a 20%	ALL OTHER: Homestead Up to $4,000 25%	ALL OTHER: Over $4,000 and Non-Homestead 40%	ALL OTHER: MACHINERY Permanently Attached to Real Estate 33⅓%	ALL OTHER: Seasonal and Recreational Cabins 33⅓%	TOTAL ASSESSED VALUE	Total Assessed Value as Equalized by the Board of Review	FINAL EQUALIZED VALUE
												Dollars	Dollars	Dollars	Dollars	Dollars	Dollars	Dollars	Dollars	Dollars	Dollars	Dollars	Dollars	Dollars	Dollars
	August Riikanen	1	NE¼ of NE¼		8	136	79	40.37	186	Yes	Yes	F													
	" "	2	NW¼ of NE¼					40.26		"	"	"													
	Albert Bragstad	3	SW¼ of NE¼					40.22		"	"	"													
	Nathan Hatten on Opal Kalaton	4	SE¼ of NE¼					40.31		"	"	"													
		5																							
	Albert Bragstad	6	NE¼ of NW¼					40.19		Yes	"	F													
	" "	7	NW¼ of NW¼					40.10		"	"	"													
	" "	8	SW¼ of NW¼					40.11		"	"	"													
	" "	9	SE¼ of NW¼					40.20		"	"	"													
		10																							
	Hugh & Irene Dudgeon	11	NE¼ of SW¼					40.15		Yes	"	F													
	Arch W. Larson	12	NW¼ of SW¼					40.10		No	"	"													
	" "	13	SW¼ of SW¼					40.13		No	"	"													
	Hugh & Irene Dudgeon	14	SE¼ of SW¼					40.19		Yes	"	"													
		15																							
	Evan H. & Rebecca M. Christ	16	NE¼ of SE¼					40.29		Yes	Yes	F													
	Dale L. & Doris Headlee	17	NW¼ of SE¼					40.16		"	"	"													
	" "	18	SW¼ of SE¼					40.16		"	"	"													
	Evan H. & Rebecca M. Christ	19	SE¼ of SE¼					40.25		"	"	"													
	Township of Leon Lake	20	W. 246' of E. 715' of S. 176' of SE¼ of SE¼					643.19																	

Cass County, Minnesota, for Taxes for the Year 1963.

	SOLD FOR TAXES	VALUATIONS BY SCHOOL DISTRICTS AS EQUALIZED BY DEPARTMENT OF TAXATION: District No. 2 Rate 186 Mills	District No. 1 Rate 186 Mills	District No. Rate Mills	District No. Rate Mills	District No. Rate Mills	Tax including State Homestead	State Tax on Non-Homestead 8.92 Mills	SPECIAL TAXES	SPECIAL TAXES	TOTAL TAXES		PAID	WHEN PAID (Month Day Year)	Number of Receipt	March Settlement 1964	June Settlement 1964	Penalty	November Settlement 1964	Penalty	Collections to First Monday in January 1965	Penalty	Delinquent on First Monday in January 1965	Penalty	Total Delinquent Tax and Penalty	REMARKS
		282.43																								
		Dollars	Dollars	Dollars	Dollars	Dollars	$ cts.	$ cts.	$ cts.	$ cts.	$ cts.					$ cts.	$ cts.	$ cts.	$ cts.	$ cts.	$ cts.	$ cts.	$ cts.	$ cts.	$ cts.	
1		#86					24.28				24.28	1	2nd HALF PAID 1st HALF PAID Balance Paid	OCT 28 1964 MAY 21 1964 OCT 28 1964	M75 11504		12.14		12.14 1356							24862	12100
2		#102					28.80				28.80	2	Part Paid	MAY 21 1964			15.24										12100
3		#84					23.72				23.72	3	PAID IN FULL	MAY 27 1964	11956		23.72										12112
4		#78					22.02				22.02	4	PAID IN FULL	APR 2 1964	6574		22.02										12111
5												5															
6		#80					22.60				22.60	6	PAID IN FULL	MAY 27 1964	11956		22.60										12112
7			#429				111.98				111.98	7	PAID IN FULL	MAY 27 1964			111.98										"
8			#75				19.58				19.58	8	PAID IN FULL	MAY 27 1964			19.58										"
9		#39					11.02				11.02	9	PAID IN FULL	MAY 27 1964			11.02										"
10												10															
11		#48					13.56				13.56	11	PAID IN FULL	MAY 8 1964	8096		13.56										12095
12		97					27.40	86			28.26	12	PAID IN FULL	MAY 27 1964	11981		28.26										12101
13		109					30.78	98			31.76	13	PAID IN FULL	MAY 27 1964			31.76										12101
14		#159					44.90				44.90	14	PAID IN FULL	MAY 8 1964	8096		44.90										12095
15												15															
16		#165					46.60				46.60	16	PAID IN FULL	MAY 18 1964	7729		46.60										12096
17		#61					17.22				17.22	17	2nd HALF PAID 1st HALF PAID Balance Paid	OCT 31 1964 MAY 29 1964 OCT 31 1964	20851		8.61		8.61							24861	12114
18		#119					33.60				33.60	18	Part Paid	MAY 29 1964	18872		17.39		16.21								"
19		#43					12.14				12.14	19	PAID IN FULL	MAY 18 1964	7729		12.14										12096
20												20															
		#1064	#504	#1568		#2	35864	184			49204						44.52		50.52								
		#86		#86			13156																				
		1270		1774		#18	49020																				

Assessment Roll and Tax List of Real Property in the Town of Loon Lake, Cass County, Minnesota, for Taxes for the Year 1963.

Form 4CD MILLS-DAVIS CO., MINNEAPOLIS

* Indicate Type of Property: R-Residential, C-Commercial, I-Industrial, U-Utility, F-Farm, L-Lakeshore, T-Timber, M-Mineral

	IN WHOSE NAME ASSESSED		DESCRIPTION OF PROPERTY: SUBDIVISION	Sec. or Lot	Town or Block	Rng.	Number of Acres of Land (Acres 100ths)	No. School District	Indicate Homestead Yes or No	Agricultural Homestead Yes or No	Indicate Type of Property*	TRUE AND FULL VALUATIONS: LAND Exclusive of Structures and Improvements	BUILDINGS and Other Structures	MACHINERY Permanently Attached to Real Estate	TOTAL True and Full Value	ASSESSED VALUATIONS: RURAL: Homestead Up to $4,000 20%	RURAL: Over $4,000 and Non-Homestead 33⅓%	ALL OTHER: Timber Land Class 3a 20%	ALL OTHER: Homestead Up to $4,000 22%	ALL OTHER: Over $4,000 and Non-Homestead 40%	ALL OTHER: MACHINERY Permanently Attached to Real Estate 33⅓%	ALL OTHER: Seasonal and Recreational Cabins 33⅓%	TOTAL ASSESSED VALUE	Total Assessed Value as Equalized by the Board of Review	FINAL EQUALIZED VALUE	REMARKS
							Acres					Dollars	Dollars	Dollars	Dollars	Dollars	Dollars	Dollars	Dollars	Dollars	Dollars	Dollars	Dollars	Dollars	Dollars	
	Earle & Agnes J. Anderson	1	NE¼ of NE¼ (less 6.17 acs of 9.136 acs)				3.0	186	Yes	Yes	F															12118
	Maggie Morford	2	NW¼ of NE¼				40		"	"	"			100 added by TB								H 167				1961 St. Rec. 27.16 to add.
	Orris & Lila A. Mortenson	3	SW¼ of NE¼				40		"	"	"															24858 12117
	" " "	4	SE¼ of NE¼				40		"	"	"															" "
	" " "	5	2 acs of the W 10 rods of NE¼ of NE¼				2		"	"	"															" "
	Ted Niskanen	6	NE¼ of NW¼				40		No	"	"															24849 12142
	Heirs of John Nelson (first & Ida Nelson (first)	7	9 acs NW¼ of NW¼				5		yes	"	"															24859 12116
	" " " "	8	SW¼ of NW¼				40		"	"	"															24859 "
	Clarence & Martha E. Hall	9	SE¼ of NW¼				40		"	"	"															12170
	Ted Niskanen	10	11.35 acs of N½ of NW¼				35		No	"	"															24849 12142
	Heirs of John Nelson (first & Ida Nelson (first)	11	NW¼ of SW¼				40		yes	"	"															24859 12116
	" " " "	12	SW¼ of SW¼				40		"	"	"															" "
	Wm. H. & Doris D. Waller	13	SW¼ of SW¼				40		"	"	"															12092
	" " "	14	SE¼ of SW¼				40		"	"	"															"
		15																								
	Wm. H. & Doris D. Waller	16	NE¼ of SE¼				40		yes	"	"															12092
	" " "	17	NW¼ of SE¼				40		"	"	"															"
	" " "	18	SW¼ of SE¼				40		"	"	"															"
	" " "	19	GOV'T. LOT. 1 less E. 616' of fd. 661'				32.64		"	"	"															"
	Virgil E. & Ida Mae Hanscomb	20	E. 616' of fd. 661 of GOV'T LOT 1				6.86		"	"	"															12115
							629.50																			

VALUATIONS BY SCHOOL DISTRICTS AS EQUALIZED BY DEPARTMENT OF TAXATION (#2)

	SOLD FOR TAXES	District No. 186 Rate 22.79 Mills	District No. Rate Mills	District No. Rate Mills	District No. Rate Mills	District No. Rate Mills	Tax including State Homestead	State Tax on Non-Homestead 8.9 Mills	SPECIAL TAXES	SPECIAL TAXES	TOTAL TAXES		PAID	WHEN PAID (Month Day Year)	Number of Receipt	March Settlement 1964	June Settlement 1964	Penalty	November Settlement 1964	Penalty	Collections to First Monday in January 1965	Penalty	Delinquent on First Monday in January 1965	Penalty	Total Delinquent Tax and Penalty
		Dollars	Dollars	Dollars	Dollars	Dollars	$ cts.	$ cts.	$ cts.	$ cts.	$ cts.					$ cts.	$ cts.	$ cts.	$ cts.	$ cts.	$ cts.	$ cts.	$ cts.	$ cts.	$ cts.
1		H 157					44.34				44.34	1	PAID IN FULL	MAY 13 1964	9666		44.34								
2	SOLD FOR TAXES	H 167					47.16				47.16	2	Part Paid	APR 24 1964	7343		20.00						27.16	2.98	
3		H 50					14.12				14.12	3	2nd HALF PAID 1st HALF PAID	OCT 1 4 1964 MAY 27 1964											
4		H 58					16.38				16.38	4	2nd HALF PAID 1st HALF PAID	OCT 1 4 1964 MAY 27 1964	1965 1961		33.04		33.04						
5		H 126					35.58				35.58	5	2nd HALF PAID 1st HALF PAID	OCT 1 4 1964 MAY 27 1964											
6		115					32.48	1.02			33.50	6	2nd HALF PAID 1st HALF PAID	OCT 31 1964 MAY 29 1964	20776 13838		16.75		16.75						24849 12142
7		H 8					2.26				2.26	7	Balance Paid Part Paid	OCT 31 1964 MAY 13 1964	21230		9.97		10.37						24859 12116
8		H 64					18.08				18.08	8	Balance Paid Part Paid	OCT 31 1964 MAY 13 1964	9663										24859 "
9		H 79					22.32				22.32	9	PAID IN FULL	OCT 31 1964	20800				22.32	.67					12170
10		47					13.28	.42			13.70	10	2nd HALF PAID 1st HALF PAID	OCT 31 1964 MAY 29 1964	20776 13838		6.85		6.85						24849 12142
11		H 79					22.32				22.32	11	2nd HALF PAID 1st HALF PAID	OCT 31 1964 MAY 11 1964	21230 9663		11.16		11.16						24859 12116
12		H 114					32.20				32.20	12	2nd HALF PAID 1st HALF PAID	OCT 31 1964 MAY 11 1964			16.10		16.10						" "
13		H 60					16.94				16.94	13	PAID IN FULL	FEB 10 1964		16.94									12092
14		H 40					11.30				11.30	14	PAID IN FULL	FEB 10 1964		11.30									"
15												15													
16		H 122					34.46				34.46	16	PAID IN FULL	FEB 10 1964	761	34.46									12092
17		H 80					22.60				22.60	17	PAID IN FULL	FEB 10 1964		22.60									"
18		H 44					12.42				12.42	18	PAID IN FULL	FEB 10 1964		12.42									"
19		H 45					12.70				12.70	19	PAID IN FULL	FEB 10 1964		12.70									"
20		H 120					33.90				33.90	20	PAID IN FULL	MAY 18 1964	12059		33.90								12115
		H 143 167					44.84	1.44			46.28					110.42	192.11		116.59				27.16		
		157																							

Assessment Roll and Tax List of Real Property in the Town Star Lake,

• Indicate Type of Property: R-Residential, C-Commercial, I-Industrial, U-Utility, F-Farm, L-Lakeshore, T-Timber, M-Mineral

Form 5CD MILLER-DAVIS CO., MINNEAPOLIS

	IN WHOSE NAME ASSESSED	DESCRIPTION OF PROPERTY: SUBDIVISION	Sec. or Lot	Town or Block	Rng.	Number of Acres of Land (Acres 100ths)	No. School District	Indicate Homestead Yes No	Agri. or Seas. Recr. Yes No	• Indicate Type of Property	TRUE AND FULL VALUATIONS: LAND Exclusive of Structures Improvements (Dollars)	BUILDINGS and Other Structures (Dollars)	MACHINERY Permanently Attached to Real Estate (Dollars)	TOTAL True and Full Value (Dollars)	ASSESSED VALUATIONS — RURAL: Homestead Up to $4,000 20% (Dollars)	RURAL: Over $4,000 and Non-Homestead 33⅓% (Dollars)	ALL OTHER: Timber Land Class 3a 20% (Dollars)	ALL OTHER: Homestead Up to $4,000 25% (Dollars)	ALL OTHER: Over $4,000 and Non-Homestead 40% (Dollars)	ALL OTHER: MACHINERY Permanently Attached to Real Estate 33⅓% (Dollars)	ALL OTHER: Seasonal and Recreational Cabins 33⅓% (Dollars)	TOTAL ASSESSED VALUE (Dollars)	Total Assessed Value as Equalized by the Board of Review (Dollars)	FINAL EQUALIZED VALUE (Dollars)
1	Loe Olds	GOV'T LOT 1 less 200' of N. 220' of lots 1 & 2 of Sup'r Ct.	16	136	29	33.60	186	yes	yes	F.														
2	" "	NW¼ of NE¼				40		yes	"	F.														
3	Nilda Miller	SW¼ of NE¼				40		No	"	T.														
4	Loe Olds	4½ of SE¼ of NE¼				20		yes	"	T.														
5	~~Hilltop Land Co.~~ Minn. Nor.	N 220' of S 660' in W 1/2 of GOV'T LOT 1				4.0		No	No	L.														
6	Leora B. Miller	NE¼ of NW¼				40		yes	yes	T.														
7	" "	NW¼ of NW¼				40		"	"	"														
8	Nilda Miller	SW¼ of NW¼				40		No	"	T.														
9	" "	SE¼ of NW¼				40		No	"	T.														
10	Ernest A. & Loleta E. Rush	E½ of SE¼ of NE¼				20		yes	"	T.														
11	~~Bank of Minneapolis~~ ~~Loleta E. Rush~~	NE¼ of SW¼																						
12	The Northwest Paper Company	NW¼ of SW¼																						
13	State of Minnesota	SW¼ of SW¼ less E. 27½ acs																						
14	State of Minnesota	SE¼ of SW¼																						
15	State of Minnesota	E. 27½ acs of SW¼ of SW¼																						
16	State of Minnesota	NE¼ of SE¼																						
17	State of Minnesota	NW¼ of SE¼																						
18	State of Minnesota	SW¼ of SE¼																						
19	State of Minnesota	SE¼ of SE¼																						
20	Leo M. & Helen H. Heino	All of GOV'T LOT 1 E. of twp rd less p				31.4		yes	yes	F.														

MINNESOTA TREE GROWTH

Cass County, Minnesota, for Taxes for the Year 1963.

VALUATIONS BY SCHOOL DISTRICTS AS EQUALIZED BY DEPARTMENT OF TAXATION

	SOLD FOR TAXES	District No. Rate Mills (Dollars)	District No. Rate Mills (Dollars)	District No. Rate Mills (Dollars)	District No. Rate Mills (Dollars)	Tax including State Homestead Mills ($ cts.)	State Tax on Non-Homestead 6.92 Mills ($ cts.)	SPECIAL TAXES ($ cts.)	SPECIAL TAXES ($ cts.)	TOTAL TAXES ($ cts.)		PAID	WHEN PAID (Month Day Year)	Number of Receipt	March Settlement 1964 ($ cts.)	June Settlement 1964 ($ cts.)	Penalty ($ cts.)	November Settlement 1964 ($ cts.)	Penalty ($ cts.)	Collections to First Monday in January 1965 ($ cts.)	Penalty ($ cts.)	Delinquent on First Monday in January 1965 ($ cts.)	Total Delinquent Tax and Penalty ($ cts.)	REMARKS
1		#127				35.86				35.86	1	PAID IN FULL	APR 29 1964	7481		35.86								12121
2		#57				16.10				16.10	2	PAID IN FULL	APR 29 1964			16.10								"
3	SOLD FOR TAXES	80				20.60	7.2			23.82	3	2nd HALF PAID 1st HALF PAID	OCT 31 1964 MAY 21 1964	20893 10167		11.66		11.66					24856	12119
4		#28				7.90				7.90	4	PAID IN FULL	APR 29 1964	7481		7.90								12121
5			211			66.74	1.88			66.74	5	PAID IN FULL	OCT 22 1964	19158				66.74	2.00					12086
6		#109				30.78				30.78	6	2nd HALF PAID 1st HALF PAID 2nd HALF PAID	OCT 26 1962 MAY 27 1964 OCT 26 1964	 10845 19467				30.78					24857	12122
7		#105				29.66				29.66	7	1st HALF PAID 2nd HALF PAID	MAY 27 1964 OCT 31 1964			30.22								"
8	SOLD FOR TAXES	72				20.34	7.2			20.98	8	1st HALF PAID 2nd HALF PAID	MAY 21 1964 OCT 31 1964	10083 20267		10.49		10.49					24856	12119
9	SOLD FOR TAXES	72				20.34	7.2			20.98	9	1st HALF PAID	MAY 21 1964			10.49		10.49						"
10		#20				5.64				5.64	10	PAID IN FULL	APR 2 1964	6599		5.64								12091
11											11													
12											12													
13											13													
14											14													
15											15													
16											16													
17											17													
18											18													
19											19													
20		#205 100 #651 364 975	211 = 5.88 11.86	#651 #364 #975 #211 #1186	6.92 2.44 9.36 1.46 10.82	36.14 27.536 6486 34.022	90 4.78			87.04 34.00	20	PAID IN FULL	MAY 29 1964	13334		87.04 21.540		127.60						12122

Assessment Roll and Tax List of Real Property in the Town of Leon Lake

* Indicate Type of Property: R-Residential, C-Commercial, I-Industrial, U-Utility, F-Farm, L-Lakeshore, T-Timber, M-Mineral

Form 5CD MILLS-BLADES CO., MINNEAPOLIS

	IN WHOSE NAME ASSESSED		DESCRIPTION OF PROPERTY: SUBDIVISION	Sec. or Lot	Town or Block	Rng.	Number of Acres of Land (Acres 100ths)	No. School District	Indicate Homestead by Yes or No	Agrt. or Nonagrt. Rural Vacant Yes or No	Indicate Type of Property	TRUE AND FULL VALUATIONS: LAND Exclusive of Structures and Improvements	BUILDINGS and Other Structures	MACHINERY Permanently Attached to Real Estate	TOTAL True and Full Value	ASSESSED VALUATIONS: RURAL: Homestead Up to $4,000 20%	RURAL: Over $4,000 and Non-Homestead 33⅓%	ALL OTHER: Timber Land Class 3e 20%	ALL OTHER: Homestead Up to $4,000 25%	ALL OTHER: Over $4,000 and Non-Homestead 40%	ALL OTHER: MACHINERY Permanently Attached to Real Estate 33⅓%	ALL OTHER: Seasonal and Recreational Cabins 33⅓%	TOTAL ASSESSED VALUE	Total Assessed Value as Equalized by the Board of Review	FINAL EQUALIZED VALUE	REMARKS
												Dollars	Dollars	Dollars	Dollars	Dollars	Dollars	Dollars	Dollars	Dollars	Dollars	Dollars	Dollars	Dollars	Dollars	Dollars	
	Emanuel E. & Crecentia T. Buschmann	1	NE¼ of NE¼	17	136	29	40	186	No	yes	F																12124
	Victor H. & Lois M. Larson	2	NW¼ of NE¼				40			yes	"	"															12125
	" " "	3	SW¼ of NE¼				40			yes	"	"															"
	Emanuel E. & Crecentia T. Buschmann	4	SE¼ of NE¼				40			No	"	"															12127
		5																									
	Roy Harting	6	NE¼ of NW¼				40			yes	yes	F															24855 12123
	" "	7	NW¼ of NW¼				40			"	"	"		10.0 added by T.B.								H 199					" "
	" "	8	SW¼ of NW¼				40			"	"	"															" "
	The Northwest Paper Company	9	SE¼ of NW¼				40			"	"	"															Nw Paper 21868
		10																									
	Harry & Evelyn Hedges	11	NE¼ of SW¼				40			yes	"	F															24846 12126
	" " "	12	NW¼ of SW¼				40			yes	"	F		20 added by T.B.								H 142					" "
	The Northwest Paper Company	13	SW¼ of SW¼										MINNESOTA TREE GROWTH														
	The Northwest Paper Company	14	SE¼ of SW¼										MINNESOTA TREE GROWTH														
		15																									
	Emanuel & Crecentia T. Buschmann	16	NE¼ of SE¼				40			No	yes	F															12129
	The Northwest Paper Company	17	NW¼ of SE¼				40			"	"	"															Nw Paper 21868
	" " " "	18	SW¼ of SE¼				40			"	"	"															"
	" " " "	19	SE¼ of SE¼ less N. 5 rods				40			"	"	"															"
	Emanuel & Crecentia T. Buschmann	20	N. 5 rods of S½ of S½																								
							560																				

Cass County, Minnesota, for Taxes for the Year 1963.

#2

	SOLD FOR TAXES	VALUATIONS BY SCHOOL DISTRICTS AS EQUALIZED BY DEPARTMENT OF TAXATION: District No. / Rate — Mills	District No. / Rate — Mills	District No. / Rate — Mills	District No. / Rate — Mills	Tax including State Homestead — Mills	State Tax on Non-Homestead 8.97 Mills	SPECIAL TAXES	SPECIAL TAXES	TOTAL TAXES		PAID	WHEN PAID (Month Day Year)	Number of Receipt	March Settlement 1964	June Settlement 1964	Penalty	November Settlement 1964	Penalty	Collections to First Monday in January 1965	Penalty	Delinquent on First Monday in January 1965	Penalty	Total Delinquent Tax and Penalty	REMARKS
		186 / 382.43																							
		Dollars	Dollars	Dollars	Dollars	Dollars	$ cts.	$ cts.	$ cts.	$ cts.					$ cts.	$ cts.	$ cts.	$ cts.	$ cts.	$ cts.	$ cts.	$ cts.	$ cts.		
1		207				58.46	1.84			60.30	1	PAID IN FULL	APR 13 1964	6764		60.30									
2		H 122				34.46				34.46	2	PAID IN FULL	MAY 20 1964	11799		34.46									
3		H 87				24.58				24.58	3	PAID IN FULL	MAY 20 1964			24.58									
4		113				31.92	1.00			32.92	4	PAID IN FULL	APR 13 1964	6764		32.92									
5											5														
6		H 50				14.12				14.12	6	2nd HALF PAID 1st HALF PAID	OCT 31 1964 MAY 29 1964											24855	12123
7		H 199				56.20				56.20	7	2nd HALF PAID 1st HALF PAID	OCT 31 1964 MAY 29 1964	14168 13331		46.46		46.46						"	"
8		H 80				22.60				22.60	8	2nd HALF PAID 1st HALF PAID	OCT 31 1964 MAY 29 1964											"	"
9		H 40				11.30				11.30	9	PAID IN FULL	MAY 29 1964	13358		11.30									Nw Paper 21868
10											10														
11		H 40				11.30				11.30	11	2nd HALF PAID 1st HALF PAID	OCT 31 1964 MAY 29 1964	20994 13521		5.65		5.65						24846	12126
12		H 142				40.10				40.10	12	2nd HALF PAID 1st HALF PAID	OCT 31 1964 MAY 29 1964			20.05		20.05						"	"
13											13														
14											14														
15											15														
16		153				42.22	1.36			44.58	16	PAID IN FULL	APR 13 1964	6764		44.58									12129
17		80				22.60	.72			23.32	17	PAID IN FULL	MAY 29 1964			23.32									Nw Paper 21868
18		110				31.06	.98			32.04	18	PAID IN FULL	MAY 29 1964	13358		32.04									"
19		252				71.18	2.24			73.42	19	PAID IN FULL	MAY 29 1964			73.42									"
20											20														
		# 760 915 1675				473.10	8.14			481.24						409.08		72.16							

Assessment Roll and Tax List of Real Property in the Town of Leech Lake, Cass County, Minnesota, for Taxes for the Year 1963.

Form 5CD BUSLE-DAVIS CO., MINNEAPOLIS

* Indicate Type of Property: R-Residential, C-Commercial, I-Industrial, U-Utility, F-Farm, L-Lakeshore, T-Timber, M-Mineral

	IN WHOSE NAME ASSESSED	DESCRIPTION OF PROPERTY: SUBDIVISION	Sec. or Lot	Town or Block	Rng.	Number of Acres of Land (Acres 1000ths)	No. School District	Indicate Homestead Yes or No	Agr. or Seas. Recr. Yes or No	Indicate Type of Property	TRUE AND FULL VALUATIONS: LAND Exclusive of Structures and Improvements	BUILDINGS and Other Structures	MACHINERY Permanently Attached to Real Estate	TOTAL True and Full Value	ASSESSED VALUATIONS: RURAL: Homestead Up to $4,000 20%	Over $4,000 and Non-Homestead 33⅓%	ALL OTHER: Timber Land Class 3a 20%	Homestead Up to $4,000 25%	Over $4,000 and Non-Homestead 40%	MACHINERY Permanently Attached to Real Estate 33⅓%	Seasonal and Recreational Cabins 33⅓%	TOTAL ASSESSED VALUE	Total Assessed Value as Equalized by the Board of Review	FINAL EQUALIZED VALUE
						Acres					Dollars	Dollars	Dollars	Dollars	Dollars	Dollars	Dollars	Dollars	Dollars	Dollars	Dollars	Dollars	Dollars	Dollars
1	Albert & Nora, Emil A. & Charlotte Bye	NE¼ of NE¼	18	136	29	40	186	Yes	Yes	F														
2	Nancy E. & Anna Hanson	NW¼ of NE¼				40		"	"	"														
3	" "	SW¼ of NE¼				40		"	"	T														
4	Albert & Nora, Emil A. & Charlotte Bye	SE¼ of NE¼				40		"	"	"														
5																								
6	Carl A. Paulson	S½ of N½ of N¼ less N. 1460' of E 522'				62		Yes	"	R														
7	" "	GOVT LOT 1				34.81		"	"	"														
8	" "	GOVT LOT 2				34.76		"	"	"														
9		SE¼ of NW¼																						
10	L. C. Hanson	N. 1460' of E 522' of E½ of N½				18		Yes	Yes	T														
11	Earl M. & Dorothy F. Swift	GOVT LOT 2				41.50		No	"	R														
12	" "	GOVT LOT 3				34.71		"	"	R														
13	Reuben A. & Esther Ann Hartkopf	GOVT LOT 4				39.41		"	"	R														
14		SE¼ of SW¼																						
15																								
16	Harry & Evelyn Hedges	NE¼ of SE¼ less 4 acres				35.50		Yes	Yes	R														
17	" "	NW¼ of SE¼ less 4 acres				35.50		"	"	R														
18	Marvin T. Baker	GOVT LOT 6				23.50		"	No	L														
19	" "	GOVT LOT 7				39.25		"	Yes	T														
20	" "	4 acres of N½ of SE¼				9		Yes	No	L														
						567.14																		

VALUATIONS BY SCHOOL DISTRICTS AS EQUALIZED BY DEPARTMENT OF TAXATION

	SOLD FOR TAXES	District No. #1 Rate 3 Mills	District No. #1 Rate 3 Mills	District No. #186 Rate 3 Mills	District No. #186 Rate 3 Mills	District No. Rate Mills	District No. Rate Mills	Tax including State Homestead Mills	State Tax on Non-Homestead 8.92 Mills	SPECIAL TAXES	SPECIAL TAXES	TOTAL TAXES		PAID	WHEN PAID (Month Day Year)	Number of Receipt	March Settlement 1964	June Settlement 1964	Penalty	November Settlement 1964	Penalty	Collections in First Monday in January 1965	Penalty	Delinquent on First Monday in January 1965	Total Delinquent Tax and Penalty	REMARKS
		Dollars	Dollars	Dollars	Dollars	Dollars	Dollars	$ cts.	$ cts.	$ cts.	$ cts.	$ cts.					$ cts.	$ cts.	$ cts.	$ cts.	$ cts.	$ cts.	$ cts.	$ cts.	$ cts.	
1		#148						38.64				38.64	1	PAID IN FULL	MAY 13 1964	9661		38.64								12.110
2		#264						68.92				68.92	2	PAID IN FULL	MAY 27 1964	11957		81.44								12.108
3		#48						12.52				12.52	3	PAID IN FULL	MAY 27 1964											"
4		#44						11.48				11.48	4	PAID IN FULL	MAY 13 1964	9661		11.48								12.110
5													5													
6		#107						27.94				27.94	6	2nd HALF PAID 1st HALF PAID	AUG 20 1964 MAY 13 1964											24847 12.171
7		#50						13.06				13.06	7	2nd HALF PAID 1st HALF PAID	AUG 20 1964 MAY 13 1964	9665		27.68		27.68						" "
8		#55						14.36				14.36	8	2nd HALF PAID 1st HALF PAID	AUG 20 1964 MAY 13 1964	9660										" "
9													9													
10		#22						5.74				5.74	10	PAID IN FULL	MAY 27 1964	11957		5.74								12108
11	SOLD FOR TAXES	117						30.54	1.04			31.58	11	Part Paid	JUN 19 1961	10729				38.20				3.18	3.50	24874 12.137
12	SOLD FOR TAXES	40						10.44	.36			10.80	12	Part Paid	JUN 19 1961									1.00	1.10	" 24874
13		157						40.98	1.40			42.38	13	PAID IN FULL	MAY 12 1964	8299		42.38								12.123
14													14													
15													15													
16		#18						4.70				4.70	16	2nd HALF PAID 1st HALF PAID	OCT 31 1964 MAY 21 1964	20744 11521		2.35		2.35						24846 12.126
17		#19						4.96				4.96	17	2nd HALF PAID 1st HALF PAID	OCT 31 1964 MAY 21 1964			2.48		2.48						" "
18			#245					70.08				70.08	18	2nd HALF PAID 1st HALF PAID	OCT 30 1964 MAY 12 1964	19491		35.04		35.04						24865 12.128
19		#42						10.96				10.96	19	2nd HALF PAID 1st HALF PAID	OCT 30 1964 MAY 12 1964	8299		5.48		5.48						" "
20			#20					5.72				5.72	20	2nd HALF PAID 1st HALF PAID	OCT 30 1964 MAY 12 1964			2.86		2.86						" "
		#817 314 1131	#265	= #108 = 314 = 1296		295.24 75.80	2.24 .56 2.80	370.84				373.84						265.57		114.09				4.18		

Assessment Roll and Tax List of Real Property in the Town of Lyon Lake, Cass County, Minnesota, for Taxes for the Year 1963.

Form 5CD BUILD-DAVIS CO., MINNEAPOLIS

* Indicate Type of Property: R-Residential, C-Commercial, I-Industrial, U-Utility, F-Farm, L-Lakeshore, T-Timber, M-Mineral

	IN WHOSE NAME ASSESSED	DESCRIPTION OF PROPERTY: SUBDIVISION	Sec. or Lot	Town or Block	Rng.	Number of Acres of Land (Acres 100ths)	No. School Districts	Indicate Homestead or No	Agri. or Resc. Rev. or No	Indicate Type of Property	TRUE AND FULL VALUATIONS: LAND Exclusive of Structures and Improvements (Dollars)	BUILDINGS and Other Structures (Dollars)	MACHINERY Permanently Attached to Real Estate (Dollars)	TOTAL True and Full Value (Dollars)	ASSESSED VALUATIONS: RURAL: Homestead Up to $4,000 20% (Dollars)	RURAL: Over $4,000 and Non-Homestead 33⅓% (Dollars)	ALL OTHER: Timber Land Class 3a 20% (Dollars)	ALL OTHER: Homestead Up to $4,000 25% (Dollars)	ALL OTHER: Over $4,000 and Non-Homestead 40% (Dollars)	ALL OTHER: MACHINERY Permanently Attached to Real Estate 33⅓% (Dollars)	ALL OTHER: Seasonal and Recreational Cabins 33⅓% (Dollars)	TOTAL ASSESSED VALUE (Dollars)	Total Assessed Value as Equalized by the Board of Review (Dollars)	FINAL EQUALIZED VALUE (Dollars)
1	Elvin A. Rasmussen	NE¼ of NE¼ GOV'T LOT 1	19	136	29	36	186	yes	yes	T														
2	" "	NW¼ of NE¼ } GOV'T LOT 2				50		yes	No	L														
3	" "	SW¼ of NE¼ }																						
4	" "	SE¼ of NE¼ GOV'T LOT 10				38.50		yes	yes	T														
5																								
6	Reuben & Esther Ann Hartkopf	NE¼ of NW¼ } GOV'T LOT 4				45.29		No	yes	T														
7		NW¼ of NW¼ }																						
8	Glenn C. & Anna Long	SW¼ of NW¼ GOV'T LOT 5				35.08		yes	yes	T														
9	" "	SE¼ of NW¼ GOV'T LOT 3				38.50		yes	No	L														
10																								
11	Gerald A. & Alice Magdalene Warren	NE¼ of SW¼				40		yes	yes	T														
12	Vincent Montell	NW¼ of SW¼ GOV'T LOT 6				35.29		No	"	"														
13	Donald J. Coffey & George William Sayers	SW¼ of SW¼ GOV'T LOT 7				35.56		No	"	"														
14	Gerald A. & Alice Magdalene Warren	SE¼ of SW¼				40		yes	"	F														
15																								
16	Nathaniel B. & Mae G. Colark	29 acres of NE¼ of SE¼ GOV'T LOT 849				29		No	yes	T														
17	L. M. Matthison & Myrtle J. Matthott	NW¼ of SE¼				40		"	"	"														
18	" " " "	SW¼ of SE¼				40		"	"	"														
19	Nathaniel B. & Mae G. Colark	289 acres of SE¼ of SE¼ GOV'T LOT 849				289.0		"	"	L														
20						532.10																		

	SOLD FOR TAXES	VALUATIONS BY SCHOOL DISTRICTS AS EQUALIZED BY DEPARTMENT OF TAXATION: District No. 1 Rate 24 Mills	District No. 186 Rate 40 Mills	District No. Rate Mills	District No. Rate Mills	District No. Rate Mills	Tax Including State Homestead	State Tax on Non-Homestead 4.5 Mills	SPECIAL TAXES	SPECIAL TAXES	TOTAL TAXES	PAID	WHEN PAID (Month Day Year)	Number of Receipt	March Settlement 1964	June Settlement 1964	Penalty	November Settlement 1964	Penalty	Collections to First Monday in January 1965	Penalty	Delinquent on First Monday in January 1965	Total Delinquent Tax and Penalty	REMARKS
		Dollars	Dollars	Dollars	Dollars	Dollars	$ cts.	$ cts.	$ cts.	$ cts.	$ cts.				$ cts.	$ cts.	$ cts.	$ cts.	$ cts.	$ cts.	$ cts.	$ cts.	$ cts.	
1		24					626				626	2nd HALF PAID OCT 2 0 1964 1st HALF PAID MAY 12 1964				3 13		3 13					24865 12128
2			40				1144				1144	2nd HALF PAID OCT 2 0 1964 1st HALF PAID MAY 12 1964	8997 8298			5 72		5 72					" "
3																								
4		30					784				784	2nd HALF PAID OCT 2 0 1964 1st HALF PAID MAY 12 1964				3 92		3 92					" "
5																								
6		62					1618	56			1674	PAID IN FULL MAY 12 1964	8299			16 74								12168
7												Penalty Pd DEC 18 1964												
8		39					1018				1018	2nd HALF PAID OCT 2 1 1964 1st HALF PAID MAY 14 1964	3154 3152			28 69				28 69	1 97		24864 12172
9			165				4720				4720	2nd HALF PAID OCT 2 1 1964 1st HALF PAID MAY 14 1964	7051											" "
10																								
11	SOLD FOR TAXES	33					862				862											8 62		12173
12	SOLD FOR TAXES	93					2428	82			2510											25 10	27 61	last year 1962
13		82					2140	24			2214	PAID IN FULL MAY 13 1964	9667			22 14								12164
14	SOLD FOR TAXES	110					2872				2872											28 72		12173
15																								
16		87					2270	78			2348	PAID IN FULL APR 2 9 1964	7474			23 48								12165
17	SOLD FOR TAXES	80					2088	72			2160											21 60		Forfeited 1962
18	SOLD FOR TAXES	80					2088	72			2160											21 60		"
19		225					5874	200			6074	PAID IN FULL APR 2 9 1964	7479			60 74								12165
20																								
		4236	205 = 44				24668									164 56		12 77		78 67		105 64		
		709	— = 709				5864	634			31166													
		945	205 = 1150				30532																	

Assessment Roll and Tax List of Real Property in the Town of Leech Lake

* Indicate Type of Property: R-Residential, C-Commercial, I-Industrial, U-Utility, F-Farm, L-Lakeshore, T-Timber, M-Mineral

Form 5CD ~~MILLER-DAVIS CO., MINNEAPOLIS~~

In Whose Name Assessed		Description of Property: Subdivision	Sec. or Lot	Town or Block	Rng.	Number of Acres of Land: Acres	100ths	No. School District	Indicate Homestead Yes or No	Agri. or Rural Res. Yes or No	Indicate Type of Property	True and Full Valuations: Land Exclusive of Structures and Improvements	Buildings and Other Structures	Machinery Permanently Attached to Real Estate	Total True and Full Value	Assessed Valuations: Rural: Homestead Up to $4,000 20%	Over $4,000 and Non-Homestead 33⅓%	All Other: Timber Land Class 3a 20%	Homestead Up to $4,000 25%	Over $4,000 and Non-Homestead 40%	Machinery Permanently Attached to Real Estate 33⅓%	Seasonal and Recreational Cabins 33⅓%	Total Assessed Value	Final Equalized Value
												Dollars	Dollars	Dollars	Dollars	Dollars	Dollars	Dollars	Dollars	Dollars	Dollars	Dollars	Dollars	Dollars
The Northwest Paper Company	1	NE¼ of NE¼		20	136	29		186				MINNESOTA TREE GROWTH												
The Northwest Paper Company	2	NW¼ of NE¼										MINNESOTA TREE GROWTH												
The Northwest Paper Company	3	SW¼ of NE¼										MINNESOTA TREE GROWTH												
The Northwest Paper Company	4	SE¼ of NE¼										MINNESOTA TREE GROWTH												
	5																							
State of Minnesota	6	NE¼ of NW¼																						
State of Minnesota	7	NW¼ of NW¼																						
Charles E. & Violet A. Zeigler	8	~~SW¼ of NW¼~~ GOV'T LOT 1				41	30		No	No	L													
The Northwest Paper Company	9	SE¼ of NW¼										MINNESOTA TREE GROWTH												
Robert J. & Marjorie Rae O'Donnell	10	GOV'T LOT 4 except L 300'							No	No	L													
Gerald L. Nelson & Grason & Helen Williams		L 300' of ~~NW¼ of NW¼~~ GOV'T LOT 4				10			No	yes	L													
	12	NW¼ of SW¼																						
	13	SW¼ of SW¼																						
Adolph & Lillian Hinkler	14	SE¼ of SW¼																						
	15	GOV'T LOT 2				58	25		No	yes	L													
The Northwest Paper Company	16	NE¼ of SE¼										MINNESOTA TREE GROWTH												
	17	NW¼ of SE¼																						
	18	SW¼ of SE¼																						
William R. Nason	19	SE¼ of SE¼				40			No	yes	C													
	20																							
Sec. 10, continued on next page						139	65																	

Cass County, Minnesota, for Taxes for the Year 1963.

	Sold for Taxes	Valuations by School Districts as Equalized by Department of Taxation: District No. #2 Rate Mills	District No. #2 Rate Mills	District No. Rate Mills	District No. Rate Mills	District No. Rate Mills	Tax Including State Homestead Mills	State Tax on Non-Homestead 8.9% Mills	Special Taxes	Special Taxes	Total Taxes	Paid	When Paid (Month Day Year)	Number of Receipt	March Settlement 1964	June Settlement 1964	Penalty	November Settlement 1964	Penalty	Collections to First Monday in January 1965	Penalty	Delinquent on First Monday in January 1965	Total Delinquent Tax and Penalty	Remarks
		Dollars	Dollars	Dollars	Dollars	Dollars	Dollars	$ cts.	$ cts.	$ cts.	$ cts.				$ cts.	$ cts.	$ cts.	$ cts.	$ cts.	$ cts.	$ cts.	$ cts.	$ cts.	
1																								
2																								
3																								
4																								
5																								
6																								
7																								
8			222			71321	2.66				7338	2nd HALF PAID 1st HALF PAID	OCT 31 1964 MAY 29 1964	20798 13837		36 69		36 69					24845	12134
9																								
10			300			92220	2.68				9490	Bee Pa. Co. R. #347977 2nd HALF PAID 1st HALF PAID	1-8-65 OCT 31 1964 MAY 29 1964	2 unit #5-1.25 20798 13837		47 45						~~#4~~ Pd.	24844	12133
11	213					6016	1.40				6206	2nd HALF PAID 1st HALF PAID	OCT 31 1964 MAY 29 1964	20798 11506		31 03		31 03					24853	12087
12																								
13																								
14																								
15	396					11184	3.54				11538	2nd HALF PAID 1st HALF PAID	OCT 31 1964 MAY 29 1964	20798 13849		57 69		57 69					24852	12130
16																								
17																								
18																								
19	157					4434	1.40				4574	2nd HALF PAID 1st HALF PAID	OCT 31 1964 MAY 29 1964	20798 13846		20 87		32 87					24851	12129
20																								
	766		58 v = 129	#2186 21634 #2186 16254 37188			11.58				39146					195 73		148 28				47 45		

Assessment Roll and Tax List of Real Property in Cass County, Minnesota, for Taxes for the Year 1963.

Form 5CD · MILES-DAVIS CO., MINNEAPOLIS

	IN WHOSE NAME ASSESSED	DESCRIPTION OF PROPERTY: SUBDIVISION	Sec. or Lot	Town or Block	Rng.	Number of Acres of Land (Acres 300ths)	No. School District	Indicate Homestead Yes or No
		Continuation of Sec	20	136	29			
1		NE¼ of NE¼					186	
2		NW¼ of NE¼						
3		SW¼ of NE¼						
4		SE¼ of NE¼						
5	Oswald & Myrtle L. Sandin	N 134' of S 660' of GOVT LOT 3					76	
6		NE¼ of NW¼						
7		NW¼ of NW¼						
8		SW¼ of NW¼						
9		SE¼ of NW¼						
10	William R. Nason	N 150' of S 770' of GOVT LOT 3					76	
11	Dorothy E. Price	N 460' of GOVT LOT 3					76	
12	Karl & Natalya Stumbris	S 220' of GOVT LOT 3					76	
13	Clement V. & Gerald Langin	N 100' of S 720' of GOVT LOT 3					76	
14		SE¼ of SW¼						
15	William R. Nason	N 170' of S 940' of GOVT LOT 3					76	
16		NE¼ of SE¼						
17		NW¼ of SE¼						
18		SW¼ of SE¼						
19		SE¼ of SE¼						
20	Glenna & Madge Rumpa	N 466' of S 946' of GOVT LOT 3					76	

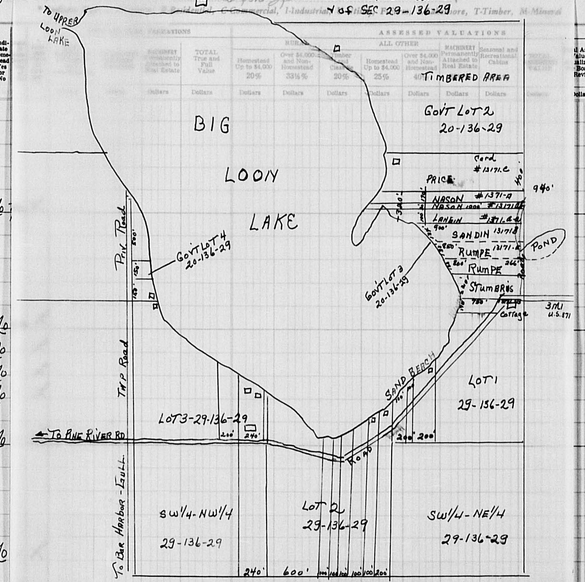

Cass County, Minnesota, for Taxes for the Year 1963.

#2

	SOLD FOR TAXES	VALUATIONS BY SCHOOL DISTRICTS AS EQUALIZED BY DEPARTMENT OF TAXATION: District No. 186, Rate 42.5 Mills	District No. ___ Rate ___ Mills	District No. ___ Rate ___ Mills	District No. ___ Rate ___ Mills	District No. ___ Rate ___ Mills	Tax Including State Homestead ___ Mills	State Tax on Non-Homestead 8.92 Mills	SPECIAL TAXES	SPECIAL TAXES	TOTAL TAXES		PAID	WHEN PAID (Month Day Year)	Number of Receipt	March Settlement 1964	June Settlement 1964	Penalty	November Settlement 1964	Penalty	Collections to First Monday in January 1965	Penalty	Delinquent on First Monday in January 1965	Penalty	Total Delinquent Tax and Penalty	REMARKS
		Dollars	Dollars	Dollars	Dollars	Dollars	Dollars	$ cts.	$ cts.	$ cts.	$ cts.					$ cts.	$ cts.	$ cts.	$ cts.	$ cts.	$ cts.	$ cts.	$ cts.	$ cts.	$ cts.	
1												1														
2												2														
3												3														
4												4														
5		81					22.88	72			2360	5	PAID IN FULL	MAY 6 1964	8002		23.60									12088
6												6														
7												7														
8												8														
9												9														
10		67					18.92	60			1952	10	2nd HALF PAID / 1st HALF PAID	OCT 8 1964 / MAY 29 1964	15844 / 13846		9.76		9.76						24851	12127
													Balance Due	OCT 13 1964	18574				25.36						24854	12132
11		190					53.66	170			5536	11	Part Paid	MAY 27 1964	11953		30.00								24850	12131
													Balance Paid	OCT 15 1964	16492				17.36							12135
12		162					45.76	144			4720	12	Part Paid	MAY 29 1964	13845		30.00									
13		84					23.72	74			2446	13	PAID IN FULL	MAY 29 1964	13851		24.46									
14												14														
15		109					30.76	98			3176	15	2nd HALF PAID / 1st HALF PAID	OCT 8 1964 / MAY 29 1964	20840 / 13846		15.88		15.88						24856	12129
16												16														
17												17														
18												18														
19												19														
20		127					35.86	114			3700	20	PAID IN FULL	MAY 13 1964	9664		37.00									12176
		820					231.58	732			23890						1707.0		68.20							

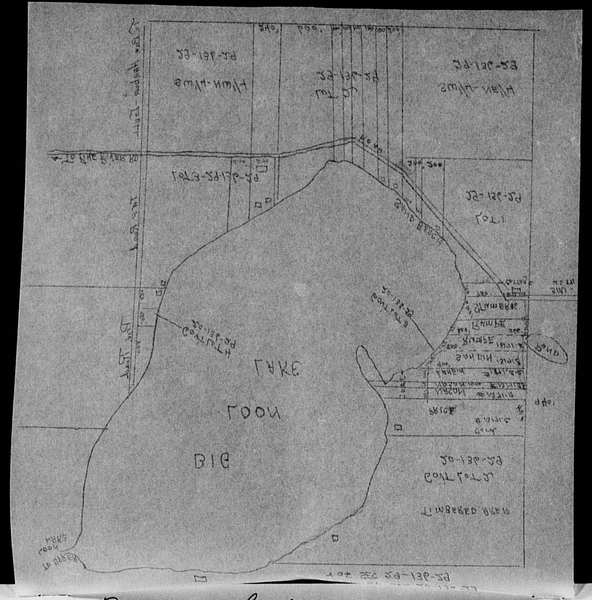

Assessment Roll and Tax List of Real Property in the Town of Moon Lake

Form 5CD—MILLER-DAVIS CO., MINNEAPOLIS

* Indicate Type of Property: R-Residential, C-Commercial, I-Industrial, U-Utility, F-Farm, L-Lakeshore, T-Timber, M-Mineral

	IN WHOSE NAME ASSESSED	DESCRIPTION OF PROPERTY: SUBDIVISION	Sec. or Lot	Town or Block	Rng.	Number of Acres of Land (Acres 100ths)	No. School District	Indicate Homestead Yes or No	Agri. Homest. Reer. Yes or No	* Indicate Type of Property	TRUE AND FULL VALUATIONS: LAND Exclusive of Structures and Improvements	BUILDINGS and Other Structures	MACHINERY Permanently Attached to Real Estate	TOTAL True and Full Value	ASSESSED VALUATIONS: RURAL: Homestead Up to $4,000 20%	RURAL: Over $4,000 and Non-Homestead 33⅓%	ALL OTHER: Timber Land Class 3a 20%	ALL OTHER: Homestead Up to $4,000 25%	ALL OTHER: Over $4,000 and Non-Homestead 40%	ALL OTHER: Machinery Permanently Attached to Real Estate 33⅓%	ALL OTHER: Seasonal and Recreational Cabins 33⅓%	TOTAL ASSESSED VALUE	Total Assessed Value as Equalized by the Board of Review	FINAL EQUALIZED VALUE
		Continuation of Sec.	20	136	79		180																	
1		NE¼ of NE¼																						
2		NW¼ of NE¼																						
3		SW¼ of NE¼																						
4		SE¼ of NE¼																						
5	Oswald & Myrtle L. Sandin	N 134' of S 620' of GOV'T LOT 3						No	Yes	L														
6		NE¼ of NW¼																						
7		NW¼ of NW¼																						
8		SW¼ of NW¼																						
9		SE¼ of NW¼																						
10	William R. Nason	N 55' of S 770' of GOV'T LOT 3						No	Yes	L														
11	Dorothy E. Price	N 100' of GOV'T LOT 3						No	"	L														
12	Karl & Natalia Stumbris	S 220' of GOV'T LOT 3						No	"	L														
13	Clement V. & Gerald Langin	N 100' of S 720' of GOV'T LOT 3						No	"	L														
14		SE¼ of SW¼																						
15	William R. Nason	N 170' of S 940' of GOV'T LOT 3						No	"	L														
16		NE¼ of SE¼																						
17		NW¼ of SE¼																						
18		SW¼ of SE¼																						
19		SE¼ of SE¼																						
20	Gunnar & Madge Rempe	N 266' of S 486' of GOV'T LOT 3						No	"	L														

Cass County, Minnesota, for Taxes for the Year 1963.

#21

	SOLD FOR TAXES	VALUATIONS BY SCHOOL DISTRICTS AS EQUALIZED BY DEPARTMENT OF TAXATION: District No. 186 Rate 43.64 Mills	District No. Rate Mills	District No. Rate Mills	District No. Rate Mills	District No. Rate Mills	Tax including State Homestead Mills	State Tax on Non-Homestead 41.42 Mills	SPECIAL TAXES	SPECIAL TAXES	TOTAL TAXES		PAID	WHEN PAID (Month Day Year)	Number of Receipt	March Settlement 1964	June Settlement 1964	Penalty	November Settlement 1964	Penalty	Collections to First Monday in January 1965	Penalty	Delinquent on First Monday in January 1965	Total Delinquent Tax and Penalty	REMARKS
		Dollars	Dollars	Dollars	Dollars	Dollars	$ cts.	$ cts.	$ cts.	$ cts.	$ cts.					$ cts.	$ cts.	$ cts.	$ cts.	$ cts.	$ cts.	$ cts.	$ cts.	$ cts.	
1												1													
2												2													
3												3													
4												4													
5		81					82.88	72			2360	5	PAID IN FULL	MAY 6 1964	8002		2360								12088
6												6													
7												7													
8												8													
9												9													
0		67					1892	60			1952	10	2nd HALF PAID 1st HALF PAID Balance Paid	OCT 3 1964 MAY 29 1964 OCT 19 1964	18844 13846 18874		976 976		976 2536				24851 24854	12127 12132
1		190					5366	170			5536	11	Part Paid Balance Paid	MAY 27 1964 OCT 15 1964	11953 16921		30.00 1730						24850	12131
2		162					4576	144			4720	12	Part Paid	MAY 29 1964	13845		30.00								12135
3		84					2372	74			2446	13	PAID IN FULL	MAY 29 1964	13835		2446								
4												14													
5		109					3076	98			3176	15	2nd HALF PAID 1st HALF PAID	OCT 3 1964 MAY 29 1964	18847 13846		1588		1588				24856	12129
6												16													
7												17													
8												18													
9												19													
0		127					3586	114			3700	20	PAID IN FULL	MAY 13 1964	9664		3700								12130
		820					23158	732			23890						17070		6820						

Assessment Roll and Tax List of Real Property in the Town of Long Lake, Cass County, Minnesota, for Taxes for the Year 1963.

Form 5CD MILLER-DAVIS CO., MINNEAPOLIS

* Indicate Type of Property: R-Residential, C-Commercial, I-Industrial, U-Utility, F-Farm, L-Lakeshore, T-Timber, M-Mineral

#2

	IN WHOSE NAME ASSESSED	DESCRIPTION OF PROPERTY: SUBDIVISION	Sec. or Lot	Town or Block	Rng.	Number of Acres of Land (Acres 100ths)	No. School District	Indicate Homestead Yes or No	Agri. or Resa. Rever. Yes or No	Indicate Type Prop. Prop-erty*	TRUE AND FULL VALUATIONS: LAND Exclusive of Structures and Improvements (Dollars)	BUILDINGS and Other Structures (Dollars)	MACHINERY Permanently Attached to Real Estate (Dollars)	TOTAL True and Full Value (Dollars)	ASSESSED VALUATIONS: RURAL: Homestead Up to $4,000 20% (Dollars)	RURAL: Over $4,000 and Non-Homestead 33⅓% (Dollars)	ALL OTHER: Timber Land Class 3e 20% (Dollars)	ALL OTHER: Homestead Up to $4,000 25% (Dollars)	ALL OTHER: Over $4,000 and Non-Homestead 40% (Dollars)	ALL OTHER: MACHINERY Permanently Attached to Real Estate 33⅓% (Dollars)	Seasonal and Recreational Cabins 33⅓% (Dollars)	TOTAL ASSESSED VALUE (Dollars)	Total Assessed Value as Equalized by the Board of Review (Dollars)	FINAL EQUALIZED VALUE (Dollars)
1	State of Minnesota	NE¼ of NE¼	21	136	29	186																		
2	State of Minnesota	NW¼ of NE¼																						
3	State of Minnesota	SW¼ of NE¼																						
4	State of Minnesota	SE¼ of NE¼																						
5																								
6	The Northwest Paper Company	NE¼ of NW¼									MINNESOTA TREE GROWTH													
7	The Northwest Paper Company	NW¼ of NW¼									MINNESOTA TREE GROWTH													
8	The Northwest Paper Company	SW¼ of NW¼									MINNESOTA TREE GROWTH													
9	The Northwest Paper Company	SE¼ of NW¼									MINNESOTA TREE GROWTH													
10																								
11	Alex L. Peterson	NE¼ of SW¼				40		No year																
12	" "	NW¼ of SW¼				40		"	"	"														
13	" "	SW¼ of SW¼				40		"	"	"														
14	" "	SE¼ of SW¼				40		"	"	"														
15																								
16	State of Minnesota	NE¼ of SE¼																						
17	State of Minnesota	NW¼ of SE¼																						
18	State of Minnesota	SW¼ of SE¼																						
19	Marvin D. Baker	SE¼ of SE¼																						
20						40		No year																
						200																		

VALUATIONS BY SCHOOL DISTRICTS AS EQUALIZED BY DEPARTMENT OF TAXATION

	SOLD FOR TAXES (Dollars)	District No. 2 Rate 24.18 Mills (Dollars)	District No. Rate ___ Mills (Dollars)	District No. Rate ___ Mills (Dollars)	District No. Rate ___ Mills (Dollars)	District No. Rate ___ Mills (Dollars)	Tax including State Homestead ___ Mills ($ cts.)	State Tax on Non-Homestead 8.92 Mills ($ cts.)	SPECIAL TAXES ($ cts.)	SPECIAL TAXES ($ cts.)	TOTAL TAXES ($ cts.)		PAID (Month Day Year)	WHEN PAID	Number of Receipt	March Settlement 1964 ($ cts.)	June Settlement 1964 ($ cts.)	Penalty ($ cts.)	November Settlement 1964 ($ cts.)	Penalty ($ cts.)	Collections to First Monday in January 1965 ($ cts.)	Penalty ($ cts.)	Delinquent on First Monday in January 1965 ($ cts.)	Total Delinquent Tax and Penalty ($ cts.)	REMARKS
1												1													
2												2													
3												3													
4												4													
5												5													
6												6													
7												7													
8												8													
9												9													
10												10													
11		80					22 60	72			23 32	11	PAID IN FULL MAY 6 1964				23 32								12137
12		93					26 26	84			27 10	12	PAID IN FULL MAY 6 1964		8004		27 10								"
13		80					22 60	72			23 32	13	PAID IN FULL MAY 6 1964				23 32								"
14		80					22 60	72			23 32	14	PAID IN FULL MAY 6 1964				23 32								"
15												15													
16												16													
17												17													
18												18													
19		82					23 16	74			23 90	19	PAID IN FULL MAY 6 1964		8004		23 90								12137
20												20													
		415					117 22	3 74			120 96						120 96								

Assessment Roll and Tax List of Real Property in the Town of Lone Lake

* Indicate Type of Property: R-Residential, C-Commercial, I-Industrial, U-Utility, F-Farm, L-Lakeshore, T-Timber, M-Mineral

Form 3CD MILLER-DAVIS CO., MINNEAPOLIS

In Whose Name Assessed		Description of Property: Subdivision	Sec. or Lot	Town or Block	Rng.	Number of Acres of Land (Acres 100ths)	No. School District	Indicate Homestead Yes or No	Agri. or Seas. Rever. Yes or No	Indicate Type of Property	True and Full Valuations: Land Exclusive of Structures and Improvements	Buildings and Other Structures	Machinery Permanently Attached to Real Estate	Total True and Full Value	Assessed Valuations: Rural: Homestead Up to $4,000 20%	Rural: Over $4,000 and Non-Homestead 33⅓%	All Other: Timber Land Class 3e 20%	All Other: Homestead Up to $4,000 25%	All Other: Over $4,000 and Non-Homestead 40%	Machinery Permanently Attached to Real Estate 33⅓%	Seasonal and Recreational Cabins 33⅓%	Total Assessed Value	Total Assessed Value as Equalized by the Board of Review	Final Equalized Value
						Acres					Dollars	Dollars	Dollars	Dollars	Dollars	Dollars	Dollars	Dollars	Dollars	Dollars	Dollars	Dollars	Dollars	Dollars
Henry A. Anderson & Wallace A. Anderson																								
Dewey Anderson	1	NE¼ of NE¼	28	13	29	40	186	No	yes	T														
L. R. Sandell	2	NW¼ of NE¼				40		yes	"	T														
NAVILLUS LAND CO.	3	SW¼ of NE¼									MINNESOTA TREE GROWTH													
Harry Sandell	4	SE¼ of NE¼				40		yes	"	T														
	5																							
The Northwest Paper Company	6	NE¼ of NW¼									MINNESOTA TREE GROWTH													
The Northwest Paper Company	7	NW¼ of NW¼									MINNESOTA TREE GROWTH													
The Northwest Paper Company	8	SW¼ of NW¼									MINNESOTA TREE GROWTH													
The Northwest Paper Company	9	SE¼ of NW¼									MINNESOTA TREE GROWTH													
	10																							
NAVILLUS LAND CO.	11	NE¼ of SW¼									MINNESOTA TREE GROWTH													
The Northwest Paper Company	12	NW¼ of SW¼									MINNESOTA TREE GROWTH													
Margaret M. Erickson	13	SW¼ of SW¼				40		No	yes	T														
Ted & Hana Niskanen	14	SE¼ of SW¼				40		"	"	"														
	15																							
State of Minnesota	16	NE¼ of SE¼																						
NAVILLUS LAND CO.	17	NW¼ of SE¼									MINNESOTA TREE GROWTH													
The Northwest Paper Company	18	SW¼ of SE¼				40		No	yes	T	MINNESOTA TREE GROWTH													
Ben Krueger Lot #19 of Pequot Lakes	19	~~Lot 1~~ GOVT LOT 1.				35		No	No	L														
	20																							
						235																		

Cass County, Minnesota, for Taxes for the Year 1963.

	Sold for Taxes	Valuations by School Districts as Equalized by Department of Taxation: District No. Rate ___ Mills	District No. Rate ___ Mills	District No. Rate ___ Mills	District No. Rate ___ Mills	Tax Including State Homestead ___ Mills	State Tax on Non-Homestead 8.92 Mills	Special Taxes	Special Taxes	Total Taxes		Paid	When Paid (Month Day Year)	Number of Receipt	March Settlement 1964	June Settlement 1964	Penalty	November Settlement 1964	Penalty	Collections to First Monday in January 1965	Penalty	Delinquent on First Monday in January 1965	Total Delinquent Tax and Penalty	Remarks
		Dollars	Dollars	Dollars	Dollars	$ cts.	$ cts.	$ cts.	$ cts.	$ cts.					$ cts.	$ cts.	$ cts.	$ cts.	$ cts.	$ cts.	$ cts.	$ cts.	$ cts.	
		District No. 186 Rate 87 Mills	District No. 186 Rate 13 Mills																					
1		110				3106	49 98			3214	1	2nd HALF PAID JUN 26 1964		14555		1602		1602						12140
												1st HALF PAID MAY 20 1964		13943										
												2nd HALF PAID OCT 6 1964		15310										
2		# 112				3164				3164	2	1st HALF PAID MAY 6 1964		9001		1582		1582				24848		12141
3											3													
4		# 48				1356				1356	4	PAID IN FULL MAY 21 1964		1150		1356								12138
5											5													
6											6													
7											7													
8											8													
9											9													
10											10													
11											11													
12											12													
13		47				1328	42			1370	13	PAID IN FULL MAY 8 1964		9463		1370								12160
												2nd HALF PAID OCT 31 1964		20796										
14		60				1694	54			1748	14	1st HALF PAID MAY 29 1964		3838		874		874				24849		12142
15											15													
16											16													
17											17													
18											18													
19			226			6948	202			7150	19	PAID IN FULL MAY 29 1964		13873		7150								12139
20											20													
		#1 160			= #1 160	#1 10649										13934		4058						
		217	226	= 443	#2	6948	3.96			17992														
		377		628	Total	17596																		

Assessment Roll and Tax List of Real Property in the Town of Loon Lake, Cass County, Minnesota, for Taxes for the Year 1963.

Form 5CD MILLER-DAVIS CO., MINNEAPOLIS

* Indicate Type of Property: R-Residential, C-Commercial, I-Industrial, U-Utility, F-Farm, L-Lakeshore, T-Timber, M-Mineral

In Whose Name Assessed	Line	Description of Property: Subdivision	Sec. or Lot	Town or Block	Rng.	Acres	100ths	No. School District	Homestead Yes or No	Agri. or Seas. Recr. Yes or No	* Indicate Type of Property	True and Full Valuations: Land Exclusive of Structures and Improvements (Dollars)	Buildings and Other Structures (Dollars)	Machinery Permanently Attached to Real Estate (Dollars)	Total True and Full Value (Dollars)	Assessed Valuations, Rural: Homestead Up to $4,000 20%	Over $4,000 and Non-Homestead 33⅓%	Timber Land Class 3e 20%	All Other: Homestead Up to $4,000 25%	Over $4,000 and Non-Homestead 40%	Machinery Permanently Attached to Real Estate 33⅓%	Seasonal and Recreational Cabins 33⅓%	Total Assessed Value	Total Assessed Value as Equalized by the Board of Review	Final Equalized Value
The Northwest Paper Company	1	NE¼ of NE¼	29	136	29			186.				MINNESOTA TREE GROWTH													
	2	NW¼ of NE¼																							
State of Minnesota	3	SW¼ of NE¼																							
The Northwest Paper Company	4	SE¼ of NE¼										MINNESOTA TREE GROWTH													
Marvin V Baker	5	W. 628.68' of GOV'T LOT 2, less sold							No	No	L.														
Walter E & Myrtle C Brien	6	all of GOV'T LOT 2 except W. 1161.98' & W. 42' of GOV'T LOT 1 (~~NE¼ of NW¼~~)				43	50		Yes	No	R.														
Harold & Emerett Stone	7	GOV'T LOT 3 less E. 440' (~~NW¼ of NW¼~~)				22	10		No	Yes	L.														
Haddie Halvorson	8	SW¼ of NW¼ less E. 240'				33	25		Yes	"	T														
Roberta J & Rita M. Dzilna	9	E. 100' of W. 628.68' of GOV'T LOT 2 N. of Rd (~~SW¼ of NW¼~~)							No	No	L														
George W & Anna Paetzel	10	E. 240' of GOV'T LOT 3 & E. 240' of ~~SW¼ of NW¼~~				11	65		Yes	No	C														
State of Minnesota	11	NE¼ of SW¼																							
State of Minnesota	12	NW¼ of SW¼																							
Neim R & Otto D. Nelson	13	SW¼ of SW¼				40			Yes	Yes	F														
" " "	14	SE¼ of SW¼				40			"	"	"														
George W & Annie Paetzel	15	W. 200' of E. 440' of GOV'T LOT 3				2			"	No	L														
NAVILLUS LAND CO.	16	NE¼ of SE¼										MINNESOTA TREE GROWTH													
State of Minnesota	17	NW¼ of SE¼																							
State of Minnesota	18	SW¼ of SE¼																							
NAVILLUS LAND CO.	19	SE¼ of SE¼										MINNESOTA TREE GROWTH													
Richard J. & Grace A. Zimmerman	20	E. 120' of W. 1161.98' of GOV'T LOT 2							No	Yes	L														
						192	50																		

Sec. 29, continued on next page

James E. & Mariam H. Kennedy — Part of Lot 2

Tomczak $25.04
Jensen 12.50
Deglmanns 12.50
Peterson 21.14
Rec. # 13832

Line 5 Page 15

-1964

Line	Sold for Taxes	District … Dollars	Dollars	(covered)	…cial Taxes	Special Taxes	Total Taxes ($ cts.)	Line	Paid / When Paid (Month Day Year)	Number of Receipt	March Settlement 1964	June Settlement 1964	Penalty	November Settlement 1964	Penalty	Collections to First Monday in January 1965	Penalty	Delinquent on First Monday in January 1965	Total Delinquent Tax and Penalty	Remarks
1								1												
2								2												
3								3												
4								4	Balance Paid JUN 30 1964 Part Paid MAY 29 1964	16907 13840		12 50		12 52						12146 + 12147
5			225	69 18	1 00 2 00		71 18	5	Part Paid MAY 29 1964 Part Paid MAY 27 1964 Part Paid MAY 22 1964	13832 11966 11652		21 14 12 52 12 50								12145 + 12144
6			# 105	32 28			32 28	6	PAID IN FULL MAY 29 1964	13833		32 28								12174
7	SOLD FOR TAXES	199	Stone .120 Eastman 79	33 90 22 32	1 08 70	Stone Eastman	34 98 23 02	7	Part Pd. FEB 28 1964 Balance Paid MAR 23 1964	5224 6395	34 98	23 02								21681 12148
8	SOLD FOR TAXES	46		13 00	42		13 42	8										13 42		12175
9			49	15 06	44		15 50	9	PAID IN FULL MAY 6 1964	8013		15 50								12150
10			# 318	97 76			97 76	10	Balance Paid SEP 30 1964 Part Paid APR 29 1964	18091 7480		48 87		48 89						24843 12143
11								11												
12								12												
13		# 88		24 86			24 86	13	PAID IN FULL MAY 8 1964	8097		39 54								12149
14		# 52		14 68			14 68	14	PAID IN FULL MAY 8 1964											
15			# 45	13 84			13 84	15	Balance Paid SEP 30 1964 Part Paid APR 29 1964	18091 7480		6 91		6 93						24843 12143
16								16												
17								17												
18								18												
19								19												12151
20		120		33 90	1 08		34 98	20	PAID IN FULL MAY 15 1964	11099		34 98								
		# 140 365 505	# 468 = # 608 #2 a-186 274 = 639 742 = 1247 #2 Na-186	142 66 228 12 370 78	5 72		376 50				34 98	259 76		68 34				13 42		

Assessment Roll and Tax List of Real Property in the Town of Leon Lake, Cass County, Minnesota, for Taxes for the Year 1963.

Form 5CD MILLER-DAVIS CO., MINNEAPOLIS

* Indicate Type of Property: R-Residential, C-Commercial, I-Industrial, U-Utility, F-Farm, L-Lakeshore, T-Timber, M-Mineral

In Whose Name Assessed		Description of Property: Subdivision	Sec. or Lot	Town or Block	Rng.	Number of Acres of Land (Acres)	Number of Acres of Land (100ths)	No. School District	Indicate Homestead or Not	Agri. or Seasonal Recr. Res. No	Indicate Type of Property	True and Full Valuations: Land Exclusive of Structures and Improvements	Buildings and Other Structures	Machinery Permanently Attached to Real Estate	Total True and Full Value	Assessed Valuations: Rural: Homestead Up to $4,000 20%	Rural: Over $4,000 and Non-Homestead 33⅓%	All Other: Timber Land Class 3a 20%	All Other: Homestead Up to $4,000 25%	All Other: Over $4,000 and Non-Homestead 40%	Machinery Permanently Attached to Real Estate 33⅓%	Seasonal and Recreational Cabins 33⅓%	Total Assessed Value	Total Assessed Value as Equalized by the Board of Review	Final Equalized Value	Remarks
						Acres						Dollars	Dollars	Dollars	Dollars	Dollars	Dollars	Dollars	Dollars	Dollars	Dollars	Dollars	Dollars	Dollars	Dollars	
The Northwest Paper Company	1	NE¼ of NE¼	29	134	29			186				MINNESOTA TREE GROWTH														
	2	NW¼ of NE¼																								
State of Minnesota	3	SW¼ of NE¼										MINNESOTA TREE GROWTH														
The Northwest Paper Company	4	SE¼ of NE¼																								
Marvin V. Baker	5	N 628.68' of GOVT LOT 2 less 1.08 ac							No	No	L															
Walter & Myrtle O'Brien	6	all of GOVT LOT 2 except N 1161.98' of W ½ of GOVT LOT 1 (NE¼ of NW¼)				43.50			yes	No	R															
Harold & Emeroth Stone	7	GOVT LOT 3 less S 440' (NW¼ of NW¼)				22.10			No	yes	L															
Haddie Halvorson	8	SW¼ of NW¼ less S 280'				33.25			yes	"	T															
Robert J. & Rita M. Djelna	9	S 100' of N 628.68' of GOVT LOT 2 (NE¼ of NW¼) N. of Rd							No	No	L															
George N. & Anna Paetzel	10	S 440' of GOVT LOT 2 (NE¼ of NW¼)				11.65			yes	No	C															
State of Minnesota	11	NE¼ of SW¼																								
State of Minnesota	12	NW¼ of SW¼																								
Naim R. & Otto L. Nelson	13	SW¼ of SW¼				40			yes	yes	T															
" " "	14	SE¼ of SW¼				40			"	"	"															
George N. & Annie Paetzel	15	N. 200' of S. 440' of GOVT LOT 3				2			"	No	L															
NAVILLUS LAND CO.	16	NE¼ of SE¼										MINNESOTA TREE GROWTH														
State of Minnesota	17	NW¼ of SE¼																								
State of Minnesota	18	SW¼ of SE¼																								
NAVILLUS LAND CO.	19	SE¼ of SE¼										MINNESOTA TREE GROWTH														
Richard J. & Grace A. Zimmerman	20	E. 120' of N. 1161.98' of GOVT LOT 2							No	yes	L															
		Sec. 29, continued on next page				192.50																				
James E. & Marian K. Kennedy		Part of Lot 2																								

John T. Peterson Rec'd 13832
Rt 1 Big Lake 5/29/1964
Mn

Sold for Taxes	Valuations Equalized by: District No. / Rate / Mills	Valuations Equalized by: District No. / Rate / Mills	Special Taxes	Total Taxes	Paid	When Paid	Number of Receipt	March Settlement 1964	June Settlement 1964	Penalty	November Settlement 1964	Penalty	Collections to First Monday in January 1965	Penalty	Delinquent on First Monday in January 1965	Total Delinquent Tax and Penalty	Remarks
	Dollars	Dollars	cts. $ cts.	$ cts.		Month Day Year		$ cts.	$ cts.	$ cts.	$ cts.	$ cts.	$ cts.	$ cts.	$ cts.	$ cts.	
					1												
					2												
					3												
					4	Balance Paid JUN 30 1964	16497		12.60		12.52						12146 + 12147
						Part Paid MAY 28 1964	12840		24.14								12145 + 12144
						Part Paid MAY 27 1964	12826		72.52								
					5	Part Paid MAY 22 1964	12632		72.52								
	22	6418	2.00	71.18	6	PAID IN FULL MAY 29 1964	12833		32.28								12174
	4 105	3228		32.26		Part Pd. FEB 28 1964	5224	34.98									
SOLD FOR TAXES	199 Sing-120 Estman 79	3390	1.08	Stone 34.98	7	Balance Paid MAR 25 1964	6395		33.02						21.81		12148
		2232	.90	Eastman 23.02													12175
SOLD FOR TAXES	46	1300	.42	13.42	8										13.42		
	49	1506	.44	15.50	9	PAID IN FULL MAY 6 1964	8013		15.50								12150
	4 318	9776		97.76	10	Balance Paid SEP 30 1964 / Part Paid SEP 28 1964	13891 / 7480		48.89		48.89				34.83		12173
					11												
					12												
4 88		2486		24.86	13	PAID IN FULL MAY 6 1964	8047		39.54								12149
4 52		1468		14.68	14	PAID IN FULL MAY 8 1964	13891								34.83		
	4 45	1384		13.84	15	Balance Paid SEP 30 1964 / Part Paid MAR 25 1964	7480		6.91		6.93						12143
					16												
					17												
					18												
					19												
120		3390	1.08	34.98	20	PAID IN FULL MAY 1 1964	11889		34.98								12152
4 142	4 668 = 4 668	14266	4.56														
365	274 = 649	228.12	5.72	36.50				34.98	259.76		67.34				13.42		
505	742 = 1,417 Rec'd	37076															

Line 5 Page 15

Tomczak	$25.04
Jensen	12.50
Deglmanns	12.50
Peterson	21.44

Rec'd 13832

Assessment Roll and Tax List of Real Property in the Town of Lyon Lake, ...nty, Minnesota, for Taxes for the Year 1963.

Form 5CD—MILLER-DAVIS CO., MINNEAPOLIS

* Indicate Type of Property: R-Residential, C-Commercial, I-Industrial, U-Utility, F-Farm, L-Lakeshore, T-Timber, M-Mineral

		DESCRIPTION OF PROPERTY									TRUE AND FULL VALUATIONS				ASSESSED VALUATIONS																						
IN WHOSE NAME ASSESSED		SUBDIVISION	Sec. or Lot	Town or Block	Rng.	Number of Acres of Land		No. School District	Indicate Homestead Yes or No	Agri. or Seasonal Recreational Yes or No	* Indicate Type of Property	LAND Exclusive of Structures and Improvements	BUILDINGS and Other Structures	MACHINERY Permanently Attached to Real Estate	TOTAL True and Full Value	RURAL: Homestead Up to $4,000 20%	RURAL: Over $4,000 and Non-Homestead 33⅓%	ALL OTHER: Timber Land Class 3a 20%	ALL OTHER: Homestead Up to $4,000 25%	ALL OTHER: Over $4,000 and Non-Homestead 40%	ALL OTHER: MACHINERY Permanently Attached to Real Estate 33⅓%	ALL OTHER: Seasonal and Recreational Cabins 33⅓%	TOTAL ASSESSED VALUE	Total Assessed Value as Equalized by the Board of Review	FINAL EQUALIZED VALUE	REMARKS
						Acres	100ths					Dollars	Dollars	Dollars	Dollars	Dollars	Dollars	Dollars	Dollars	Dollars	Dollars	Dollars	Dollars	Dollars	Dollars	
The Northwest Paper Company	1	NE¼ of NE¼	29	13629				186			MINNESOTA TREE GROWTH															
	2	NW¼ of NE¼																								
State of Minnesota	3	SW¼ of NE¼																								
The Northwest Paper Company	4	SE¼ of NE¼									MINNESOTA TREE GROWTH															
Marvin V. Baker	5	N 628.68' of GOVT LOT 2 less sold ✓							No	No	L															12146 + 12147
Walter & Myrtle B. Brian	6	all of GOVT LOT 2 except N 1161.98' & N 45.18' of GOVT LOT 1				43.50			Yes	No	R.															12145 + 12144
Harold & Emerith Stone	7	GOVT LOT 3 less S 440'				22.10			No	Yes	L															12174
Hoddie Halvorson	8	SW¼ of NW¼ less S 264'				33.25			Yes	"	T															12148
Roberta J. & Rita M. Dzilna	9	S 100' of N 628.68' of GOVT LOT 2 N of Rd							No	No	L															21681
George H. & Anna Paetzel	10	S 240' of GOVT LOT 2 on NW¼				11.65			Yes	No	C															12175
State of Minnesota	11	NE¼ of SW¼																								12150
State of Minnesota	12	NW¼ of SW¼																								34843
Reino R. & Otto D. Nelson	13	SW¼ of SW¼				40			Yes	Yes	S															12143
" " "	14	SE¼ of SW¼				40			"	"	"															
George H. & Annie Paetzel	15	N 200' of E 440' of GOVT LOT 3				2			"	No	L															
NAVILLUS LAND CO.	16	NE¼ of SE¼									MINNESOTA TREE GROWTH															
State of Minnesota	17	NW¼ of SE¼																								
State of Minnesota	18	SW¼ of SE¼																								
NAVILLUS LAND CO.	19	SE¼ of SE¼									MINNESOTA TREE GROWTH															
Richard J. & Grace A. Zimmerman	20	E 120' of N 1161.98' of GOVT LOT 2				19.50			No	Yes	L															12142

See. rg. continued on next page

John T. Peterson Rt 1 Big Lake Minn — Rt 13832 — 5/29/1964

Carrie E. & Marion H. Kennedy — Part of Lot 2

	SOLD FOR TAXES	VALUATIONS BY SCHOOL DISTRICTS AS EQUALIZED BY DEPARTMENT OF TAXATION: District No. 186 Rate 23.5 Mills	District No. 186 Rate 23.5 Mills	District No. 186 Rate 23.5 Mills	District No. 186 Rate 23.5 Mills	District No. Rate Mills	District No. Rate Mills	Tax including State Homestead Mills	State on Non-Homestead 8.97 Mills	TOTAL TAXES	PAID	WHEN PAID	Number of Receipt	March Settlement 1964	June Settlement 1964	Penalty	November Settlement 1964	Penalty	Collections to First Monday in January 1963	Penalty	Delinquent on First Monday in January 1963	Penalty	Total Delinquent Tax and Penalty
		Dollars	Dollars	Dollars	Dollars	Dollars	Dollars	$ cts.	$ cts.	$ cts.		Month Day Year		$ cts.	$ cts.	$ cts.	$ cts.	$ cts.	$ cts.	$ cts.	$ cts.	$ cts.	$ cts.
1																							
2																							
3																							
4											Balance Paid	JUN 30 1964	16407		126		1252						
											Part Paid	MAY 28 1964	13840		5.40								
											Part Paid	MAY 27 1964	13832		3.24								
											Part Paid	MAY 22 1964	11632		2.22								
5					225			6918	2.00	7118													
6					H 105			3228		3228	PAID IN FULL	MAY 29 1964	13823		32.28								
7	SOLD FOR TAXES		199	SEE 120 Entman 74				3390	1.08	3498	Part Pd.	FEB 28 1964	5224	34.98								21681	
								2232	.70	2302	Balance Paid	MAR 25 1964	6395		23.02								
8	SOLD FOR TAXES		46					1300	.42	1342												13.42	
9					49			1506	.44	1550	PAID IN FULL	MAY 6 1964	8013		15.50								
											Balance Paid	SEP 30 1964	13091										
10					H 318			9776		9776	Part Paid	APR 29 1964	7480		48.87		48.89						
11																							
12																							
13		H 88						2486		2486	PAID IN FULL	MAY 6 1964	8097		39.54								
14		H 52						1468		1468	PAID IN FULL	MAY 8 1964											
											Balance Paid	SEP 30 1964	13091										
15					H 45			1384		1384	Part Paid	MAY 5 1964	7480		6.91		6.93						
16																							
17																							
18																							
19																							
20		120		H 602 = H 608				3390	1.08	3498	PAID IN FULL	MAY 15 1964	11899		34.98								
		H 140						14266															
		365		2214 = 689				228.12	5.72	376.50				34.98	259.76		68.34				13.42		
		505		742 = H 47 Rd 18				370.74															

Assessment Roll and Tax List of Real Property in Cass County, Minnesota, for Taxes for the Year 1963.

Form 5CD—MILLER-DAVIS CO., MINNEAPOLIS

Govt Lot 1 ---
29 - 136 - 29

#13206-A
#13206-A2
#13206-A3
#13206
St of Minn
292.55
296.7
N

IN WHOSE NAME ASSESSED	DESCRIPTION OF PROPERTY: SUBDIVISION	Sec. or Lot	Town or Block	Rng.	Number of Acres of Land	No. School District	Indicate Homestead Yes or No	VALUATIONS BY SCHOOL DISTRICTS AS EQUALIZED BY DEPARTMENT OF TAXATION: District No. / Rate — Mills	District No. / Rate — Mills	District No. / Rate — Mills	District No. / Rate — Mills	Tax including State Homestead — Mills	State Tax on Non-Homestead 8.92 Mills	SPECIAL TAXES	SPECIAL TAXES	TOTAL TAXES	PAID	WHEN PAID (Month Day Year)	Number of Receipt	March Settlement 1964	June Settlement 1964	Penalty	November Settlement 1964	Penalty	Collections to First Monday in January 1965	Penalty	Delinquent on First Monday in January 1965	Total Delinquent Tax and Penalty	REMARKS
	Continuation Sec.				29.136.29 Acres 300																									
	1 NE¼ of NE¼					186																								
George H. & Anna Partch	2 W. 20' of GOV'T LOT 2						yes																							
Henry R. & Adah Mathison	3 E. 107.8' of W. 941.98' of GOV'T LOT 2						No																							
	4 SE¼ of NE¼																													
Elmer O. Baquette	5 E. 100' of W. 834.18' of GOV'T LOT 2						No																							
Charles H. Coy	6 E. 100' of W. 634.18' of GOV'T LOT 2						No																							
Ferdinand H. & Martha L. Luebke	7 E. 165.5' of W. 734.18' of GOV'T LOT 2						No																							
	8 SW¼ of NW¼																													
	9 SE¼ of NW¼																													
Armin Lonto	10 GOV'T LOT 1, less W. 100' & less to State				30.25		No																							
	11 NE¼ of SW¼																													
Ira E. & Mildred E. Hodgeman	12 E. 105' of W. 205' of GOV'T LOT 1						No																							
	13 SW¼ of SW¼																													
Lyle E. & Ida Viola Stetson	14 E. 59' of W. 100' of GOV'T LOT 1						No																							
Robert & Dorothy Kong	15 E. 195' of W. 460' of GOV'T LOT 1						No																							
State of Minnesota	16 Part of GOV'T LOT 1																													
Joseph L. & Erma R. Deghmann	17 E. 100' of W. 228.68' of GOV'T LOT 2																													
Robert R. & Donna M. Gonczak	18 E. 200' of W. 528.68' of GOV'T LOT 2																													
	19 SE¼ of SE¼																													
	20 Part of Govt Lot 2																													
Minnie H. Dezelan	E. 100' of W. 528.68' of Govt Lot 2				30.25																									
David R. & Elsie L. Bore	E. 100' of W. 428.68' of Govt Lot 2																													

SOLD FOR TAXES	TOTAL TAXES	PAID	WHEN PAID (Month Day Year)	Number of Receipt	March Settlement 1964	June Settlement 1964	Penalty	November Settlement 1964	Penalty	Collections to First Monday in January 1965	Penalty	Delinquent on First Monday in January 1965	Total Delinquent Tax and Penalty	REMARKS
1		1												
2	184	2 Balance Paid / Part Paid	SEP 20 1964 / APR 28 1964	15691 / 7480		184		184						12143
3	3700	3 PAID IN FULL	MAY 12 1964	8287		37.00								12152
4		4												
5	2536	5 PAID IN FULL	MAY 18 1964	9781		25.36								12153
6	2970	6 PAID IN FULL	MAY 13 1964	9671		29.70								12154
7	2798	7 PAID IN FULL	MAY 29 1964	12830		27.98								12155
8		8												
9		9												
10	8042	10 PAID IN FULL	MAY 27 1964	11951		80.42								12089
11		11												
12	2622	12 PAID IN FULL	MAY 5 1964	7743		26.22								12156
13		13												
14	1310	14 PAID IN FULL	MAY 27 1964	11959		13.10								12157
15	4284	15 PAID IN FULL	MAY 12 1964	8301		42.84								12158
16		16												
17		17												
18		18												
19		19												
20		20												
	2846					28.38		84						

#6 = #6 $2.80 / $70.00 = 278.96 / 184 / 94.96 / 2580

#2 #21



Assessment Roll and Tax List of Real Property in the Town of

* Indicate Type of Property: R-Residential, C-Commercial, I-Industrial, U-Utility, F-Farm, L-Lakeshore, ..., M-Mineral

Form 5CD MILLER-DAVIS CO., MINNEAPOLIS

In Whose Name Assessed	Description of Property: Subdivision	Sec. or Lot	Town or Block	Rng.	Number of Acres of Land	No. School District	Indicate Homestead Yes or No	Agri. or Rural Year Yes or No	* Indicate Type of Property	True and Full Valuations: Land Exclusive of Structures and Improvements	Buildings and Other Structures	Machinery Permanently Attached to Real Estate	Total True and Full Value	Assessed Valuations: Rural: Homestead Up to $4,000 20%	Rural: Over $4,000 and Non-Homestead 33⅓%	Rural: Timber Land Class 3e 20%	All Other: Homestead Up to $4,000 25%	All Other: Over $4,000 and Non-Homestead 40%	All Other: Machinery Permanently Attached to Real Estate 33⅓%	All Other: Seasonal and Recreational Cabins 33⅓%	Total Assessed Value	Total Assessed Value as Equalized by the Board of Review	Final Equalized Value
					Acres 100ths					Dollars	Dollars	Dollars	Dollars	Dollars	Dollars	Dollars	Dollars	Dollars	Dollars	Dollars	Dollars	Dollars	Dollars
Continuation Sec					29.13629																		
	1 NE¼ of NE¼					186																	
George H. & Anna Paetzel	2 W. 20' of GOV'T LOT 2						yes	No	L														
Henry R. & Adah Skalstum	3 E. 107.8' of W. 941.98' of GOV'T LOT 2						No	yes	L														
	4 SE¼ of NE¼																						
Elmer C. Laquette	5 E. 100' of W. 834.18' of GOV'T LOT 2						No	yes	L														
Charles H. Roy	6 E. 100' of W. 1041.98' of GOV'T LOT 2						No	yes	L														
Ferdinand H. & Martha L. Luebke	7 E. 105.5' of W. 734.18' of GOV'T LOT 2						No	yes	L														
	8 SW¼ of NW¼																						
	9 SE¼ of NW¼																						
Armin Lonto	10 GOV'T LOT 1, less W. 400' & less to State				30.25		No	yes	L														
	11 NE¼ of SW¼																						
Ira E. & Mildred E. Hodgeman	12 E. 105' of W. 205' of GOV'T LOT 1						No	yes	L														
	13 SW¼ of SW¼																						
Lyle E. & Ida Viola Peterson	14 E. 59' of W. 100' of GOV'T LOT 1						No	yes	L														
Robert H. & Dorothy Rong	15 E. 195' of W. 400' of GOV'T LOT 1						No	"	L														
State of Minnesota	16 Part of GOV'T LOT 1																						
Joseph L. & Erma R. Deghmann	17 E. 100' of W. 228.68' of GOV'T LOT 2									See Sec. 5 Township 141 Range 29													
Robert R. & Donna M. Gronczak	18 E. 200' of W. 528.68' of GOV'T LOT 2																						
	19 SE¼ of SE¼																						
Robert R. & Donna M. Gronczak	20 Part of Govt Lot 2																						
Marvin H. Dzelzkalns	E. 100' of W. 528.68' of Govt Lot 2				30.25																		
David R. & Elsie L. Bore	E. 100' of W. 428.68' of Govt Lot 2																						

Cass County, Minnesota, for Taxes for the Year 1963.

Sold for Taxes	Valuations by School Districts as Equalized by Department of Taxation: District No. 186 Rate 13 Mills	District No. 186 Rate 13 Mills	District No. 186 Rate 13 Mills	District No. Rate Mills	District No. Rate Mills	Tax including State Homestead Mills	State Tax on Non-Homestead 8.92 Mills	Special Taxes	Special Taxes	Total Taxes	Paid	When Paid Month Day Year	Number of Receipt	March Settlement 1964	June Settlement 1964	Penalty	November Settlement 1964	Penalty	Collections to First Monday in January 1963	Penalty	Delinquent on First Monday in January 1965	Total Delinquent Tax and Penalty	Remarks
	Dollars	Dollars	Dollars	Dollars	Dollars	$ cts.	$ cts.	$ cts.	$ cts.	$ cts.				$ cts.	$ cts.	$ cts.	$ cts.	$ cts.	$ cts.	$ cts.	$ cts.	$ cts.	
1											1	Balance Paid	SEP 30 1964	18691									24843
2			#6			184				184	2	Part Paid	APR 28 1964	7480		5.84		.55					12143
3		127				3586	114			3700	3	PAID IN FULL	MAY 12 1964	8287		37.00							12152
4											4												
5		87				2458	78			2536	5	PAID IN FULL	MAY 18 1964	9921		25.36							12153
6		102				2880	90			2970	6	PAID IN FULL	MAY 13 1964	9671		29.70							12154
7		96				2712	86			2798	7	PAID IN FULL	MAY 29 1964	13830		27.98							12155
8											8												
9											9												
10		276				7796	246			8042	10	PAID IN FULL	MAY 27 1964	11951		80.42							12089
11											11												
12		90				2542	80			2622	12	PAID IN FULL	MAY 5 1964	7743		26.22							12156
13											13												
14		45				1270	40			1310	14	PAID IN FULL	MAY 27 1964	11959		13.10							12157
15		147				4152	132			4284	15	PAID IN FULL	MAY 12 1964	8301		42.84							12158
16											16												
17											17												
18											18												
19											19												
20		970	#6 = #6 = 970			27896 184 27580	866			28446	20					284.58		.85					

Assessment Roll and Tax List of Real Property in the Town of Lows Lake

Form 3CD MILLER-DAVIS CO., MINNEAPOLIS

* Indicate Type of Property: R-Residential, C-Commercial, I-Industrial, U-Utility, F-Farm, L-Lakeshore, T-Timber, M-Mineral

		DESCRIPTION OF PROPERTY							TRUE AND FULL VALUATIONS				ASSESSED VALUATIONS									
													RURAL		ALL OTHER							
IN WHOSE NAME ASSESSED		SUBDIVISION	Sec. or Lot	Town or Block	Rng.	Number of Acres of Land (Acres 100ths)	No. School District	Indicate Homestead Yes or No	Agr. or Rural Rev. Yes or No	* Indicate Type of Property	LAND Exclusive of Structures and Improvements	BUILDINGS and Other Structures	MACHINERY Permanently Attached to Real Estate	TOTAL True and Full Value	Homestead Up to $4,000 20%	Over $4,000 and Non-Homestead 33⅓%	Timber Land Class 3a 20%	Homestead Up to $4,000 25%	Over $4,000 and Non-Homestead 40%	MACHINERY Permanent Attached to Real Estate 33⅓%	Seasonal and Recreational Cabins 33⅓%	TOTAL ASSESSED VALUE	Total Assessed Valuation as Equalized by the Board of Review	FINAL EQUALIZED VALUE
						Dollars					Dollars	Dollars	Dollars	Dollars	Dollars	Dollars	Dollars	Dollars	Dollars	Dollars	Dollars	Dollars	Dollars	Dollars
~~John Herr~~ Ruth & Bernice & Spielman	1	NE¼ of NE¼	30	136	29	40	186	Yes	Yes	F														
" "	2	NW¼ of NE¼				40		"	"	"														
State of Minnesota	3	SW¼ of NE¼																						
State of Minnesota	4	SE¼ of NE¼																						
	5																							
Bernice Irene Spielman	6	NE¼ of NW¼				40		Yes	Yes	F														
Albert M. & Clara Munson	7	~~NW¼ of NW¼~~ GOV'T LOT 1				35.56		"	"	F														
	8	~~SW¼ of NW¼~~ GOV'T LOT 2				35.28		"	"	F														
Ruth & Bernice W. Spielman ~~John Herr~~	9	SE¼ of NW¼				40		"	"	F														
	10																							
State of Minnesota	11	NE¼ of SW¼																						
State of Minnesota	12	~~NW¼ of SW¼~~ GOV'T LOT 3																						
State of Minnesota	13	~~SW¼ of SW¼~~ GOV'T LOT 4																						
State of Minnesota	14	SE¼ of SW¼																						
	15																							
Ruth B. Kish Joint, Ralph Kish Joint, Ruth Brown	16 Joint	NE¼ of SE¼				40		No	Yes	Yes	F													
" " "	17	NW¼ of SE¼				40		Yes	"	"	F													
" " "	18	SW¼ of SE¼				40		No	"	"	F													
" " "	19	SE¼ of SE¼				40		Yes	"	"	F													
	20																							
						390.24																		

Cass County, Minnesota, for Taxes for the Year 1963.

	SOLD FOR TAXES	VALUATIONS BY SCHOOL DISTRICTS AS EQUALIZED BY DEPARTMENT OF TAXATION						Tax Including State Homestead Mills	State Tax on Non-Homestead 8.97 Mills	SPECIAL TAXES	SPECIAL TAXES	TOTAL TAXES		PAID	WHEN PAID	Number of Receipt	March Settlement 1964	June Settlement 1964	Penalty	November Settlement 1964	Penalty	Collections to First Monday in January 1965	Penalty	Delinquent on First Monday in January 1965	Total Delinquent Tax and Penalty	REMARKS
		District No. #1 Rate 66.86 Mills	District No. Rate 60 Mills	District No. Rate Mills	District No. Rate Mills	District No. Rate Mills	District No. Rate Mills								Month Day Year											
		Dollars	Dollars	Dollars	Dollars	Dollars	Dollars	$ cts.	$ cts.	$ cts.	$ cts.	$ cts.					$ cts.	$ cts.	$ cts.	$ cts.	$ cts.	$ cts.	$ cts.	$ cts.	$ cts.	
1	SOLD FOR TAXES	#44						11.48				11.48	1	PAID IN FULL	MAY 4 1964	9015		11.48								12176
2	SOLD FOR TAXES	#44						11.48				11.48	2	PAID IN FULL	MAY 4 1964	"		11.48								"
3													3													
4													4													
5													5													
6	SOLD FOR TAXES	#11.4						29.76				29.76	6	~~PAID IN FULL~~	MAY 4 1964	9016		29.76								24873 12177
7	SOLD FOR TAXES	#109						28.46				28.46	7	Balance Paid Part Paid	OCT. 31 1964	24799				14.64	.70					12178
8	SOLD FOR TAXES	#62						16.18				16.18	8	Balance Paid Part Paid	OCT. 31 1964 JUL 14 1964	17046				30.00						24873 "
9	SOLD FOR TAXES	#52						13.58				13.58	9	PAID IN FULL	MAY 4 1964	9015		13.58								12176
10													10													
11													11													
12													12													
13													13													
14													14													
15													15													
16		#56 / 185						62.93	1.66			64.56	16											64.56	71.62	12180
17		#13 / 45						15.14	.40			15.54	17											15.54	17.09	"
18		#13 / 45						15.14	.40			15.54	18											15.54	17.09	"
19		#22 / 75						25.32	.66			25.98	19											25.98	28.58	"
20													20													
		#54 / 3.56 / 279						229.44	3.12			232.56						66.30		44.64				121.62		

Assessment Roll and Tax List of Real Property in the Town of Long Lake

* Indicate Type of Property: R-Residential, C-Commercial, I-Industrial, U-Utility, F-Farm, L-Lakeshore, T-Timber, M-Mineral

Form 5-CD BILLER-DAVIS CO., MINNEAPOLIS

	IN WHOSE NAME ASSESSED	DESCRIPTION OF PROPERTY: SUBDIVISION	Sec. or Lot	Town or Block	Rng.	Number of Acres of Land (Acres / 100ths)	No. School District	Indl-cate Home Vet or No	Agri-cul-tural Bene-fit Ver or No	Indi-cate Type of Pro-perty	TRUE AND FULL VALUATIONS: LAND Exclusive of Structures and Improvements (Dollars)	BUILDINGS and Other Structures (Dollars)	MACHINERY Permanently Attached to Real Estate (Dollars)	TOTAL True and Full Value (Dollars)	ASSESSED VALUATIONS: RURAL: Homestead Up to $4,000 20% (Dollars)	RURAL: Over $4,000 and Non-Homestead 33⅓% (Dollars)	ALL OTHER: Timber Land Class 3e 20% (Dollars)	ALL OTHER: Homestead Up to $4,000 25% (Dollars)	ALL OTHER: Over $4,000 and Non-Homestead 40% (Dollars)	ALL OTHER: MACHINERY Permanently Attached to Real Estate 33⅓% (Dollars)	Seasonal and Recreational Cabins 33⅓% (Dollars)	TOTAL ASSESSED VALUE (Dollars)	Total Assessed Value as Equalized by the Board of Review (Dollars)	FINAL EQUALIZED VALUE (Dollars)
	Ross B. Gish	1 NE¼ of NE¼	31	13	629	40	186	Yes	Yes	F														
	" "	2 E½ of W½ of NE¼				40		Yes	"	"														
	Ross B. & Gertrude Gish	3 W½ of W½ of NE¼				40		"	"	"														
	Ross B. Gish	4 SE¼ of NE¼				40		"	"	"														
		5																						
	Arnold V. & Martha E. Hall	6 NE¼ of NW¼				40		Yes	Yes	F														
	" " "	7 GOVT LOT 1				34.99		"	"	"														
	" " "	8 GOVT LOT 2				35.85		"	"	"														
	Raymond & Geraldine Olson	9 SE¼ of NW¼				40		"	"	"														
		10																						
	Edwin V. & Nora Springer	11 NE¼ of SW¼				40		Yes	"	F														
	" " "	12 GOVT LOT 3				36.71		"	"	"														
	" " "	13 SW¼ of SW¼ 4				37.57		"	"	"														
	" " "	14 SE¼ of SW¼				40		"	"	"														
		15																						
	Raymond & Geraldine Olson	16 NE¼ of SE¼				40		Yes	"	F														
	" " "	17 NW¼ of SE¼				40		"	"	F														
	" " "	18 SW¼ of SE¼				40		"	"	F														
	" " "	19 SE¼ of SE¼				40		"	"	F														
		20																						
						675.12																		

Cass County, Minnesota, for Taxes for the Year 1963.

#1

	SOLD FOR TAXES	VALUATIONS BY SCHOOL DISTRICTS AS EQUALIZED BY DEPARTMENT OF TAXATION: District No. 186 Rate 62.3 Mills (Dollars)	District No.____ Rate____ Mills (Dollars)	District No.____ Rate____ Mills (Dollars)	District No.____ Rate____ Mills (Dollars)	District No.____ Rate____ Mills (Dollars)	District No.____ Rate____ Mills (Dollars)	Tax including State Homestead ____Mills ($ cts.)	State Tax on Non-Homestead ____Mills ($ cts.)	SPECIAL TAXES ($ cts.)	SPECIAL TAXES ($ cts.)	TOTAL TAXES ($ cts.)		PAID	WHEN PAID (Month Day Year)	Number of Receipt	March Settlement 1964 ($ cts.)	June Settlement 1964 ($ cts.)	Penalty ($ cts.)	November Settlement 1964 ($ cts.)	Penalty ($ cts.)	Collections to First Monday in January 1965 ($ cts.)	Penalty ($ cts.)	Delinquent on First Monday in January 1965 ($ cts.)	Total Delinquent Tax and Penalty ($ cts.)	REMARKS
1	SOLD FOR TAXES	#87						22.70				22.70	1											22.70		12180
2	SOLD FOR TAXES	#40						10.44				10.44	2											10.44		"
3	SOLD FOR TAXES	#35						9.14				9.14	3											9.14		"
4	SOLD FOR TAXES	#40						10.44				10.44	4											10.44		
5													5	2nd HALF PAID OCT. 6, 1964												
6		#44						11.48				11.48	6	1st HALF PAID MAY 18 1964											24866	12166
7		#185						48.30				48.30	7	2nd HALF PAID OCT. 6, 1964 / 1st HALF PAID MAY 18 1964	17460		36.15		36.15						"	"
8		#48						12.52				12.52	8	2nd HALF PAID OCT. 6, 1964 / 1st HALF PAID MAY 18 1964	17459											12181
9		#36						9.40				9.40	9	PAID IN FULL AUG 24 1964	17462				9.40	2.4						
10													10													
11		#53						13.84				13.84	11	PAID IN FULL MAY 29 1964												12167
12		#44						11.48				11.48	12	PAID IN FULL MAY 29 1964												"
13		#34						8.88				8.88	13	PAID IN FULL MAY 29 1964	14587		48.82									"
14		#56						14.62				14.62	14	PAID IN FULL MAY 29 1964												
15													15													
16		#151						39.42				39.42	16	PAID IN FULL AUG 24 1964												12181
17		#48						12.52				12.52	17	PAID IN FULL AUG 24 1964												"
18		#28						7.30				7.30	18	PAID IN FULL AUG 24 1964	17462				80.38	2.00						"
19		#81						21.14				21.14	19	PAID IN FULL AUG 24 1964												"
20													20													
		#1010						263.62				263.62					84.97		125.93					53.72		

Assessment Roll and Tax List of Real Property in the Town of Spur Lake, Cass County, Minnesota, for Taxes for the Year 1963.

* Indicate Type of Property: R-Residential, C-Commercial, I-Industrial, U-Utility, F-Farm, L-Lakeshore, T-Timber, M-Mineral

Form 5CD—HILLENGAVE CO., MINNEAPOLIS

In Whose Name Assessed		Description of Property: Subdivision	Sec. or Lot	Town or Block	Rng.	Number of Acres of Land (Acres 100ths)	No. School District	Indicate Homestead Yes or No	Agricultural Homestead Yes or No	Indicate Type of Property	True and Full Valuations: Land Exclusive of Structures and Improvements (Dollars)	Buildings and Other Structures (Dollars)	Machinery Permanently Attached to Real Estate (Dollars)	TOTAL True and Full Value (Dollars)	Assessed Valuations — Rural: Homestead Up to $4,000 20% (Dollars)	Rural: Over $4,000 and Non-Homestead 33⅓% (Dollars)	All Other: Timber Land Class 3e 20% (Dollars)	All Other: Homestead Up to $4,000 25% (Dollars)	All Other: Over $4,000 and Non-Homestead 40% (Dollars)	All Other: Machinery Permanently Attached to Real Estate 33⅓% (Dollars)	All Other: Seasonal and Recreational Cabins 33⅓% (Dollars)	TOTAL ASSESSED VALUE (Dollars)	Total Assessed Value as Equalized by the Board of Review (Dollars)	FINAL EQUALIZED VALUE (Dollars)
State of Minnesota	1	NE¼ of NE¼	32	139		185																		
Rose B. & Gertrude Leith	2	NW¼ of NE¼				40		yes	yes	F														
" " "	3	SW¼ of NE¼				40		"	"	F														
State of Minnesota	4	SE¼ of NE¼																						
	5																							
State of Minnesota	6	NE¼ of NW¼																						
Inga & Gustav H. Pederson	7	NW¼ of NW¼				40		No	yes	F														
Rose & Gertrude Leith	8	W½ of SW¼ of NW¼				20		yes	"	F														
" " "	9	SE¼ of NW¼				40		yes	"	F														
~~Glenn H. Nelson~~	10	W½ of SW¼ of NW¼				20		yes	"	F														
Donald A. & Myrtle E. Schmidt	11	NE¼ of SW¼				40		No	yes	"														
" " "	12	NW¼ of SW¼				40		"	"	F														
Mildred & Orlie E. Gordon	13	SW¼ of SW¼				40		yes	"	"														
Melvin A. & Elizabeth H. Nelson	14	SE¼ of SW¼				40		No	"	"														
	15																							
State of Minnesota	16	NE¼ of SE¼																						
Melvin A. & Elizabeth H. Nelson	17	NW¼ of SE¼				40		No	yes	F														
" " "	18	SW¼ of SE¼				40		No	"	F														
State of Minnesota	19	SE¼ of SE¼																						
	20					440																		

	Sold for Taxes	Valuations by School Districts as Equalized by Department of Taxation: District No. 16 Rate 44.5 Mills (Dollars)	District No. 44 Rate 44.5 Mills (Dollars)	District No. ___ Rate ___ Mills (Dollars)	District No. ___ Rate ___ Mills (Dollars)	District No. ___ Rate ___ Mills (Dollars)	District No. ___ Rate ___ Mills (Dollars)	Tax including State Homestead ___ Mills ($ cts.)	State Tax on Non-Homestead 8½ Mills ($ cts.)	Special Taxes ($ cts.)	Special Taxes ($ cts.)	Total Taxes ($ cts.)	Paid	When Paid (Month Day Year)	Number of Receipt	March Settlement 1964	June Settlement 1964	Penalty	November Settlement 1964	Penalty	Collections to First Monday in January 1965	Penalty	Delinquent on First Monday in January 1965	Total Delinquent Tax and Penalty	Remarks
1																									
2	SOLD FOR TAXES		24					890				890											890		12180
3	SOLD FOR TAXES		76					2820				2820											2820		"
4																									
5																									
6																									
7		152						5440	136			5776											5776 & 6354		12180
8	SOLD FOR TAXES	14						520				520											520		"
9	SOLD FOR TAXES	59						2188				2188											2188		12162
10		40						1484				1484	PAID IN FULL	MAY 21 1964	10179		1484								12080
11		53						1966	48			2014	PAID IN FULL	MAY 29 1964	13829		5738								"
12		98						3636	88			3724	PAID IN FULL	MAY 29 1964	17704										12168
13		64						2374				2374	PAID IN FULL	SEP 14 1964					2374	71					
14	SOLD FOR TAXES	160						5936	142			6078											6078		
15																									
16																									
17	SOLD FOR TAXES	67						2486	60			2546											2546		pd. Int. 62
18	SOLD FOR TAXES	67						2486	60			2546											2546		
19																									
20		277 / 577 / 854						32426	534			32960					7202		2374				283 64		

Assessment Roll and Tax List of Real Property in the Town of Spur Lake, Cass County, Minnesota, for Taxes for the Year 1963.

* Indicate Type of Property: R-Residential, C-Commercial, I-Industrial, U-Utility, F-Farm, L-Lakeshore, T-Timber, M-Mineral

Form 5CD MILLER-DAVIS CO., MINNEAPOLIS

	IN WHOSE NAME ASSESSED	DESCRIPTION OF PROPERTY: SUBDIVISION	Sec. or Lot	Town. or Block	Rng.	Number of Acres of Land: Acres	100ths	No. School District	Indicate Homestead Yes or No	Agri. or Recr. Yes or No	Indicate type of Property	TRUE AND FULL VALUATIONS: LAND Exclusive of Structures and Improvements	BUILDINGS and Other Structures	MACHINERY Permanently Attached to Real Estate	TOTAL True and Full Value	ASSESSED VALUATIONS: RURAL: Homestead Up to $4,000 20%	Over $4,000 and Non-Homestead 33⅓%	ALL OTHER: Timber Land Class 3e 20%	Homestead Up to $4,000 25%	Over $4,000 and Non-Homestead 40%	MACHINERY Permanently Attached to Real Estate 33⅓%	Seasonal and Recreational Cabins 33⅓%	TOTAL ASSESSED VALUE	Total Assessed Value as Equalized by the Board of Review	FINAL EQUALIZED VALUE	REMARKS
						Acres	100ths					Dollars	Dollars	Dollars	Dollars	Dollars	Dollars	Dollars	Dollars	Dollars	Dollars	Dollars	Dollars	Dollars	Dollars	
1	Thos Newman	~~NE¼ of NE¼~~ GOV'T LOT 1	33	136	29	36		185	yes	yes	F															12170
2	John + Martha Schultz	NW¼ of NE¼				40			"	"	F															12183
3	" " "	SW¼ of NE¼				40			yes	"	"															
4	Alma J. Picha	SE¼ of NE¼				40			No	"	"															12093
5	Edith M. + Claude O. Lease - 1/2 int. / Edith Marie Sobeck - 1/2 int.	E½ of NE¼ of NW¼				20			No	yes	F															
6	Margaret M. Erickson	NW¼ of NW¼				40			No	"	"															
7	" "	SW¼ of NW¼				40			No	"	F															
8	State of Minnesota	SE¼ of NW¼																								
9	The Northwest Paper Company	W½ of NE¼ of NW¼										MINNESOTA TREE GROWTH														
10	State of Minnesota	NE¼ of SW¼																								
11	State of Minnesota	NW¼ of SW¼																								
12	State of Minnesota	SW¼ of SW¼																								
13	State of Minnesota	SE¼ of SW¼																								
14																										
15	Edith Marie Lease Sobeck - 1/2 int. / Edith M. + Claude O. Lease - 1/2 int.	NE¼ of SE¼				40			Yes	Yes	F															
16	John H. + Martha Schultz	NW¼ of SE¼				40			yes	"	F															
17	State of Minnesota	SW¼ of SE¼																								
18	John + Martha Schultz	SE¼ of SE¼				40			yes	"	F															
19																										
20						376																				

Cass County, Minnesota, for Taxes for the Year 1963.

	SOLD FOR TAXES	VALUATIONS BY SCHOOL DISTRICTS AS EQUALIZED BY DEPARTMENT OF TAXATION: District No. 185 Rate 4.4 Mills	District No. Rate Mills	District No. Rate Mills	District No. Rate Mills	District No. Rate Mills	District No. Rate Mills	Tax including State Homestead Mills	State Tax on Non-Homestead 8.92 Mills	SPECIAL TAXES	SPECIAL TAXES	TOTAL TAXES		PAID	WHEN PAID (Month Day Year)	Number of Receipt	March Settlement 1964	June Settlement 1964	Penalty	November Settlement 1964	Penalty	Collections to First Monday in January 1965	Penalty	Delinquent on First Monday in January 1965	Total Delinquent Tax and Penalty	REMARKS
		Dollars	Dollars	Dollars	Dollars	Dollars	Dollars	$ cts.		$ cts.	$ cts.	$ cts.					$ cts.	$ cts.	$ cts.	$ cts.	$ cts.	$ cts.	$ cts.	$ cts.	$ cts.	
1	SOLD FOR TAXES	4 47						17.44				17.44	19	PAID IN FULL	DEC 24 1964	21575						17.44	1.44			
2	SOLD FOR TAXES	4 36						13.36				13.36	2											13.36		
3	SOLD FOR TAXES	4 46						14.84				14.84	3											14.84		12093
4		148						54.90	1.32			56.22	4	PAID IN FULL	MAY 5 1964	7744		56.22								
5													5													
6		72						26.72	.64			27.36	6	Balance Paid / Part Paid	JUN 3 0 1964 / MAY 29 1964	21607 / 13849		10.00		4.28		13.08				Per O.S.R. #34841 / Per O.S.R. #34870
7		131						48.60	1.16			49.76	7	PAID IN FULL	MAY 8 1964	14453		49.76								12159
8		53						19.66	.48			20.14	8	PAID IN FULL	MAY 8 1964			20.14								12160
9													9													"
10													10													
11													11													
12													12													
13													13													
14													14													
15													15													
16		4 138						51.20				51.20	16	Balance Paid / Part Paid	JUN 0 0 1964 / MAY 29 1964	21597 / 16907 / 13849		20.00		5.00		26.20				Per O.S.R. #34841 / Per O.S.R. #34870
17	SOLD FOR TAXES	4 38						14.10				14.10	17											14.10		12159
18													18													12183
19	SOLD FOR TAXES	4 44						16.32				16.32	19											16.32		"
20													20													
		4 593 / 4 04 / 747						277.14	3.60			280.74						156.12		9.28		56.72		58.62		

Assessment Roll and Tax List of Real Property in the Town of Leon Lake, Cass County, Minnesota, for Taxes for the Year 1963.

Form 8-CD BILLER-DAVIS CO., MINNEAPOLIS

* Indicate Type of Property: R-Residential, C-Commercial, I-Industrial, U-Utility, F-Farm, L-Lakeshore, T-Timber, M-Mineral

	IN WHOSE NAME ASSESSED	DESCRIPTION OF PROPERTY: SUBDIVISION	Sec. or Lot	Town or Block	Rng.	Number of Acres of Land (Acres 100ths)	No. School District	Indicate Homestead Yes or No	Agri. or Seas. Resd. Yes or No	Indicate Type Property	TRUE AND FULL VALUATIONS: LAND Exclusive of Structures and Improvements (Dollars)	BUILDINGS and Other Structures (Dollars)	MACHINERY Permanently Attached to Real Estate (Dollars)	TOTAL True and Full Value (Dollars)	ASSESSED VALUATIONS: RURAL: Homestead Up to $4,000 20% (Dollars)	RURAL: Over $4,000 and Non-Homestead 33⅓% (Dollars)	ALL OTHER: Timber Land Class 3a 20% (Dollars)	ALL OTHER: Homestead Up to $4,000 25% (Dollars)	ALL OTHER: Over $4,000 and Non-Homestead 40% (Dollars)	ALL OTHER: MACHINERY Permanently Attached to Real Estate 33⅓% (Dollars)	ALL OTHER: Seasonal and Recreational Cabins 33⅓% (Dollars)	TOTAL ASSESSED VALUE (Dollars)	Total Assessed Value as Equalized by the Board of Review (Dollars)	FINAL EQUALIZED VALUE (Dollars)
1		NE¼ of NE¼																						
2		NW¼ of NE¼																						
3		SW¼ of NE¼																						
4		SE¼ of NE¼																						
5																								
6		NE¼ of NW¼																						
7		NW¼ of NW¼																						
8		SW¼ of NW¼																						
9		SE¼ of NW¼																						
10																								
11		NE¼ of SW¼																						
12		NW¼ of SW¼																						
13		SW¼ of SW¼																						
14		SE¼ of SW¼																						
15																								
16		NE¼ of SE¼																						
17		NW¼ of SE¼																						
18		SW¼ of SE¼																						
19		SE¼ of SE¼																						
20																								

	SOLD FOR TAXES (Dollars)	VALUATIONS BY SCHOOL DISTRICTS AS EQUALIZED BY DEPARTMENT OF TAXATION: District No. ___ Rate ___ Mills (Dollars)	District No. ___ Rate ___ Mills (Dollars)	District No. ___ Rate ___ Mills (Dollars)	District No. ___ Rate ___ Mills (Dollars)	District No. ___ Rate ___ Mills (Dollars)	District No. ___ Rate ___ Mills (Dollars)	Tax Including State Homestead ___ Mills ($ cts.)	State Tax on Non-Homestead ___ Mills ($ cts.)	SPECIAL TAXES ($ cts.)	SPECIAL TAXES ($ cts.)	TOTAL TAXES ($ cts.)		PAID	WHEN PAID (Month Day Year)	Number of Receipt	March Settlement 1964 ($ cts.)	June Settlement 1964 ($ cts.)	Penalty ($ cts.)	November Settlement 1964 ($ cts.)	Penalty ($ cts.)	Collections to First Monday in January 1965 ($ cts.)	Penalty ($ cts.)	Delinquent on First Monday in January 1965 ($ cts.)	Total Delinquent Tax and Penalty ($ cts.)	REMARKS
1													1												
2													2												
3													3												
4													4												
5													5												
6													6												
7													7												
8													8												
9													9												
10													10												
11													11												
12													12												
13													13												
14													14												
15													15												
16													16												
17													17												
18													18												
19													19												
20													20												

Assessment Roll and Tax List of Real Property in the Town of Loon Lake, Cass County, Minnesota, for Taxes for the Year 1963.

Form 5CD DILLER-QUAIN CO., MINNEAPOLIS

* Indicate Type of Property: R-Residential, C-Commercial, I-Industrial, U-Utility, F-Farm, L-Lakeshore, T-Timber, M-Mineral

	IN WHOSE NAME ASSESSED	DESCRIPTION OF PROPERTY: SUBDIVISION	Sec. or Lot	Town or Block	Rng.	Number of Acres of Land: Acres	100ths	No. School District	Indicate Homestead Yes or No	Agri. or Seas. Yes or No	Indicate Type of Property	TRUE AND FULL VALUATIONS: LAND Exclusive of Structures and Improvements	BUILDINGS and Other Structures	MACHINERY Permanently Attached to Real Estate	TOTAL True and Full Value	ASSESSED VALUATIONS: RURAL: Homestead Up to $4,000 20%	Over $4,000 and Non-Homestead 33⅓%	ALL OTHER: Timber Land Class 3a 20%	Homestead Up to $4,000 25%	Over $4,000 and Non-Homestead 40%	MACHINERY Permanently Attached to Real Estate 33⅓%	Seasonal and Recreational Cabins 33⅓%	TOTAL ASSESSED VALUE	Total Assessed Value as Equalized by the Board of Review	FINAL EQUALIZED VALUE
						Acres						Dollars	Dollars	Dollars	Dollars	Dollars	Dollars	Dollars	Dollars	Dollars	Dollars	Dollars	Dollars	Dollars	Dollars
1		NE¼ of NE¼																							
2		NW¼ of NE¼																							
3		SW¼ of NE¼																							
4		SE¼ of NE¼																							
5																									
6		NE¼ of NW¼																							
7		NW¼ of NW¼																							
8		SW¼ of NW¼																							
9		SE¼ of NW¼																							
10																									
11		NE¼ of SW¼																							
12		NW¼ of SW¼																							
13		SW¼ of SW¼																							
14		SE¼ of SW¼																							
15		Grand Total				82.7652																			
16		NE¼ of SE¼																							
17		NW¼ of SE¼																							
18		SW¼ of SE¼																							
19		SE¼ of SE¼																							
20																									

	SOLD FOR TAXES	VALUATIONS BY SCHOOL DISTRICTS AS EQUALIZED BY DEPARTMENT OF TAXATION: District ~~#186~~ Rate ~~.43~~ 22 Mills	District ~~#186~~ Rate ~~.43~~ 22 Mills	District ~~#186~~ Rate ~~.43~~ 22 Mills	District ~~#186~~ Rate ~~.43~~ 22 Mills	District ~~#186~~ Rate ~~.43~~ 22 Mills	District ~~#186~~ Rate ~~.43~~ 22 Mills	District No. ___ Rate ___ Mills	Tax Including State Homestead ___ Mills	State Tax on Non-Homestead .97 Mills	SPECIAL TAXES	SPECIAL TAXES	TOTAL TAXES		PAID	WHEN PAID Month Day Year	Number of Receipt	March Settlement 1964	June Settlement 1964	Penalty	November Settlement 1964	Penalty	Collections to First Monday in January 1965	Penalty	Delinquent on First Monday in January 1965	Total Delinquent Tax and Penalty	REMARKS
		Dollars	Dollars	Dollars	Dollars	Dollars	Dollars		$ cts.	$ cts.	$ cts.	$ cts.	$ cts.					$ cts.	$ cts.	$ cts.	$ cts.	$ cts.	$ cts.	$ cts.	$ cts.	$ cts.	
1														1													
2														2													
3														3													
4														4													
5														5													
6														6													
7														7													
8														8													
9														9													
10	Grand Total													10													
11														11													
12														12													
13														13													
14														14													
15														15													
16														16													
17														17													
18														18													
19														19													
20														20													

#2 #2 #1 #1

#186

#	6271.	474	6197.	470.	6x0	=	$13944.
	5506.	1243	1439	—	1x1	=	9189 ~~5504~~
	11,777	1717	7542	470.	16x1	=	23133.

17 Debt ~~#186~~ (2) 3326.18

(2) Nr #186 53784

(2) Dr #186 197026

(2) Nr 186 13444

Dr 185 601.40

6560.12 8204 6,642.16