ASSESSMENT & TAX LIST - 1960

Loon Lake

Form 1

DIRECTIONS TO ASSESSOR

OFFICE OF COUNTY AUDITOR,

....County, Minn., ... 1960.

To ...., Assessor of the .... of ....

*The real and personal property assessment books for .... of .... for the year 1960, are hereby delivered to you. The **list of real estate** contains all descriptions subject to taxation, so far as the same have come to my knowledge from any source, **and you are directed to assess all property and make a return thereof as required by the laws of the State of Minnesota prescribing the duties of the assessor. A form of the return to be signed by you is appended in this book.***

...., *County Auditor*

Extracts from Laws Relating to the Listing of Personal Property

Section Numbers refer to Minnesota Statutes

Sec. 272.01. PROPERTY SUBJECT TO TAXATION. All real and personal property in this state, and all personal property of persons residing therein, * * * is taxable, except such as is by law exempt from taxation.

WHEN LISTED AND ASSESSED

Sec. 273.01 * * Personal Property shall be listed and assessed annually with reference to its value on May 1, and if acquired on that day, shall be listed by or for the persons acquiring it.

Sec. 273.22. By whom listed. Personal Property shall be listed in the manner following:

1. Every person of full age and sound mind, being a resident of this state, shall list all of his *** personal property.

2. He shall also list separately, and in the name of his principal, all moneys and other personal property invested, loaned, or otherwise controlled by him as agent or attorney, ***.

3. The property of a minor, child or insane person shall be listed by his guardian, or by the person having such property in charge.

4. The property of a person for whose benefit it is held in trust, by the trustee; of the estate of a deceased person, by the executor or administrator.

5. The property of a corporation whose assets are in the hands of a receiver, by such receiver.

6. The property of a body politic or corporate, by the proper agent or officer thereof.

7. The property of a firm or company, by a partner or agent thereof.

8. The property of manufacturers and others in the hands of an agent, by such agent in the name of his principal, as merchandise.

Sec. 273.26 Where listed. Except as otherwise in this chapter provided, personal property shall be listed and assessed in the county, town, or district where owner, agent or trustee resides.

Sec. 273.27. Certain personal property; where listed. All household goods and furniture, including clocks, musical instruments, sewing machines, wearing apparel of members of the family, and all personal property used by the owner for personal and domestic purposes, or for the furnishing or equipment of the family residence, shall be listed and assessed in the district where the same is usually kept.

Sec. 273.29. Merchants and manufacturers. The personal property pertaining to the business of a merchant or of a manufacturer shall be listed in the town or district where his business is carried on ***.

Sec. 273.30. Farm property of non-resident. When the owner of livestock or other personal property connected with a farm does not reside thereon, the same shall be listed and assessed in the town or district, where the farm is situated. If the farm is situated in several towns or districts, it shall be listed and assessed in the town or district in which the principal place of business of such farm is located.

Sec. 273.32. Elevators, etc. on railroad. All elevators and warehouses, with the machinery and fixtures therein, situated upon the land of any railroad company which are not in good faith owned, operated and exclusively controlled by such company, shall be listed and assessed as personal property in the town or district where situated.

Sec. 273.33. Pipeline Companies. Subdivision 1. Personal property of *** pipeline companies engaged in the business of transporting natural gas, gasoline, or other petroleum products *** shall be listed and assessed in the county, town, or district where the **same is** usually kept.

Subdivision 2. The personal property, consisting of the pipeline system of mains, pipes and equipment attached thereto, of pipeline companies and others engaged in the operations or business of transporting natural gas, gasoline or other petroleum products by pipelines, shall be listed with and assessed by the Commissioner of Taxation. This subdivision shall not apply to the assessment of the products transported through the pipelines nor to the lines of local commercial gas companies engaged primarily in the business of distributing gas to consumers at retail nor to pipelines used by the owner thereof to supply natural gas or other petroleum products exclusively for such owner's own consumption and not for resale to others. On or before the fifteenth day of November, the commissioner shall certify to the auditor of each county, the amount of such personal property assessment against each company in each district in which such property is located.

Sec. 273.35. Gas and Water Companies. The personal property of gas and water companies shall be listed and assessed in the town or district where located, without regard to where the principal or other place of business of the company may be located.

Sec. 273.36. Electric Light and Power Companies to be assessed where property is located. Personal property of electric light and power companies having a fixed situs in any city, village, or borough in this state shall be listed and assessed where situated, without regard to where the principal or other place of business of the company is located.

Sec. 273.37. Electric Light and Power Companies and others supplying electric power; place of listing and assessment of personal property with situs outside corporate limits of Villages, Cities, and Boroughs. Subdivision 1. Personal property of electric light and power companies, and other individuals and partnerships supplying electric light and power, having a fixed situs outside of the corporate limits of villages, cities, and boroughs shall be listed and assessed in the district where situated, except as otherwise provided.

Subdivision 2. All transmission and distribution lines, and equipment attached thereto, having a fixed situs outside the corporate limits of villages, cities and boroughs, except distribution lines taxed as provided in Section 273.40 and 273.41, shall be listed with and assessed by the Commissioner of Taxation in the county where situated. The commissioner shall assess such property at the percentage of true and full value fixed by law; and, on or before the fifteenth day of November, shall certify to the auditor of each county in which such property is located the amount of the assessment made against each company and person owning such property.

Sec. 273.23. Merchants; Consignees. Every merchant required to list his property shall state also the value of his property pertaining to his business as a merchant. No consignee shall be required to list for taxation any property the product of this state, nor the value of any property consigned to him from any other place for the sole purpose of being stored or forwarded, if he has no interest in such property, and derives no profit from its sale.

Sec. 273.24. Manufacturers. Every manufacturer required to list his property shall state also the value of all articles purchased, received, or otherwise held for the purpose of being used, in whole or in part, in any process of manufacturing, combining, rectifying or refining. Every manufacturer and person owning a manufacturing establishment of any kind shall list, as part of his manufacturer's stock, the value of all engines, machinery, tools, and implements used or designed to be used in any such process, except such fixtures as have been considered real property.

Sec. 273.44. Estates of decedents. The personal property of the estate of a deceased person shall be listed and assessed at the place of listing at the time of his death.

Sec. 273.45. Persons under Guardianship. The personal property of a minor under guardianship shall be listed and assessed where the guardian resides and of every other person under guardianship, where the ward resides.

Sec. 273.46. Assignees and receivers. Personal property in the hands of an assignee or receiver shall be listed and assessed at the place of listing before his appointment.

Sec. 273.47. Property moved between May and July. The owner of personal property removing from one county, town, or district to another between May 1 and July 1, shall be assessed in either in which he is first called upon by the assessor. A person moving into this state from another state between said dates shall list the property owned by him on May 1 of such year in the county, town, or district in which he resides, unless he shall make it appear to the assessor that he is held for tax of the current year on the property in another state.

Sec. 723.48. Where listed in case of doubt. In case of doubt as to the proper place of listing personal property or where it cannot be listed as in this chapter provided, if between places in the same county, the place for listing and assessing shall be determined by the county board of equalization; and if between different counties, or places in different counties, by the Commissioner of Taxation ***.

Sec. 273.25. Lists to be verified. Every person required to list property for taxation shall make out and deliver to the assessor, upon blanks furnished by him, a verified statement of all personal property owned by him on May 1 of the current year. He shall also make separate statements in like manner of all personal property in his possession or under his control which *** he is required to list for taxation as agent or attorney, guardian, parent, trustee, executor, administrator, receiver, accounting officer, partner, factor, or in any other capacity ***.

Sec. 273.65. Examination under oath. Whenever the assessor shall be of the opinion that the person listing property for himself, or for any other person, company, or corporation, has not made a full, fair, and complete list thereof, he may examine such person under oath in regard to the amount of the property he is required to list; and, if such person shall refuse to make full discovery under oath, the assessor may list the property of such person or his principal according to his best judgment and information.

Section 273.68. Failure to obtain list. In case of failure to obtain a statement of personal property, the assessor shall ascertain the amount of value of such property, and assess the same at such amount as he believes to be the true value thereof. When requested, he shall sign and deliver to the person assessed a copy of the statement showing the valuation of the property so listed.

Sec. 273.20. Assessor may enter dwellings, etc. Any officer authorized by law to assess property for taxation may, when necessary to the proper performance of his duties, enter any dwelling, house, building, or structure, and view the same and the property therein.

Sec. 620.05. False statement regarding taxes. Every person who, in making any statement, oral or written, which is required or authorized by law to be made as a basis of imposing or reducing any tax or assessment, who shall wilfully make any statement as to any material matter which he knows to be false, shall be guilty of a gross misdemeanor.

Sec. 273.13. Classification of property—Subdivision 1. How classified. All real and personal property subject to a general property tax and not subject to any gross earnings or other lieu tax is hereby classified for purpose of taxation as provided by this section.

Subdivision 2. Class 1. Iron ore whether mined or unmined shall constitute Class one and shall be valued and assessed at fifty (50) per cent of its true and full value. ***

Class 1a. All direct products of the blast and open hearth furnaces that are utilized in the form produced and are not further processed, shall constitute class 1a and shall be valued and assessed at 15 per cent of the full and true value thereof.

Subdivision 3. Class 2. All household goods and furniture, including clocks, musical instruments, sewing machines, wearing apparel of members of the family and all personal property actually used by the owner for personal and domestic purposes, or for the furnishing or equipment of the family residence, shall constitute class two and shall be valued and assessed at 25 per cent of the full and true value thereof. * * *

Subdivision 4. Class 3. All agricultural products, except as provided by class three "a" and class three "d," stocks of merchandise of all sorts together with the furniture and fixtures used therewith, manufacturers' materials and manufactured articles, all tools, implements and machinery, whether fixtures or otherwise, except as provided by class three "d" * * * and all buildings and structures assessed as personal property and situated upon land of the State of Minnesota or the United States Government which is rural in character and devoted or adaptable to rural but not necessarily agricultural use shall constitute class three and shall be valued and assessed at 33⅓ per cent of the full and true value thereof.

Subdivision 5. Class 3a. All agricultural products in the hands of the producer shall constitute class three "a" and shall be valued and assessed at 10 per cent of full and true value thereof. Provided, however, that grain in the hands of the producer shall be exempt from taxation. * * *

Subdivision 8. Class 3d. Livestock, poultry, all horses, mules and asses used exclusively for agricultural purposes, all agricultural tools, implements, and machinery used by the owner in any agricultural pursuit shall constitute class three "d" and shall be valued and assessed at 20 per cent of the full and true value thereof.

Subdivision 9. Class 4. All property not included in the preceding classes shall constitute class four and shall be valued and assessed at forty (40) per cent of the full and true value thereof.

Minnesota Statutes, Section 270.07. The commissioner of taxation shall prescribe the form of all blanks and books required under this chapter . . .

Minnesota Statutes, Section 273.03. The county auditor shall annually provide the necessary assessment books and blanks at the expense of the county, for and to correspond with each assessment district. He shall make out, in the real property assessment book, complete lists of all lands or lots subject to taxation, showing the names of the owners, if to him known; and, if unknown, so stated opposite each tract or lot, the number of acres, and the lots or parts of lots or blocks included in each description of property.***

Minnesota Statutes, Section 273.04. The assessors and at least one member of each local board of review shall meet at the office of the county auditor on a day to be fixed by the commissioner of taxation for the purpose of receiving instructions as to their duties under the laws of the state. Each assessor attending such meetings shall receive as compensation for such service the sum of $7.50 per day for each day necessarily consumed in attending such meeting, and mileage at the rate of seven cents per mile, and each board of review member the sum of $6.00 per day and mileage at the rate of five cents per mile for each mile necessarily traveled in going from his home to and returning from the county seat, to be computed by the usually traveled route, and paid out of the county treasury upon the warrant of the county auditor.

The forms in this book are prescribed for the 1960 assessment by JOSEPH M. ROBERTSON, Commissioner of Taxation

Real Estate

Personal

INDEX TO SECTIONS

SECTION	PAGE
Sec. 1	
" 2	
" 3	
" 4	
" 5	
" 6	
" 7	
" 8	
" 9	
" 10	
" 11	
" 12	
" 13	
" 14	
" 15	
" 16	
" 17	
" 18	
" 19	
" 20	
" 21	
" 22	
" 23	
" 24	
" 25	
" 26	
" 27	
" 28	
" 29	
" 30	
" 31	
" 32	
" 33	
" 34	
" 35	
" 36	

For Convenience of Auditor in Showing Boundaries of School Districts

Township No. 136 *Range No.* 29 *Mer. P. M.*

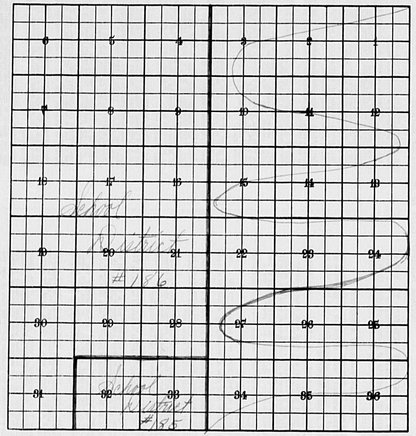

MILLER-DAVIS CO., MINNEAPOLIS

Returns Showing Grain Received in or Handled by Elevators, Warehouses and Mills in the ..... of ..... in the County of ..... for the Year Ending May 1, 1960.

NAMES OF OWNERS	ADDRESS	Bushels of Wheat	Bushels of Soy Beans	Bushels of Flax	Total No. of Bushels of Wheat, Soy Beans and Flax	★ Tax of 1/5 Mill per Bushel Dollars	Cts.	Bushels of Corn	Bushels of Barley	Bushels of Rye	Bushels of Oats	Bushels of Buckwheat	Bushels of all Other Grains	Total No. Bushels Corn, Barley, Rye, Oats, Buckwheat and all Other Grains	★ Tax of 1/5 Mill Per Bushel Dollars	Cts.	★ Total Tax Dollars	Cts.	REMARKS

Note ★ Assessors will not fill these Columns

Real Estate

PERSONAL

SUMMARY OF TAX COLLECTION

Original Levy	$ 7632.00	
Additions	$	
		$ 7632.00
Abatements		$ 14.42
		$ 7617.58

COLLECTIONS

March Settlement	$ 1364.68	
June Settlement	$ 3568.57	
November Settlement	$ 1744.53	
January Settlement	$ 105.30	$ 6783.08
		$
Over Collected	$	
Under Collected	$	
Delinquent	$ 829.50	$ 829.50
Total		$ 7617.58

Real Estate

Personal

TABULAR SCHEDULE OF VALUATIONS,

LEVIED IN THE Town OF Loon Lake

RATES AND TAXES

COUNTY OF CASS, STATE OF MINNESOTA

School District No.	Valuation by School Districts: Agricultural Lands (Dollars)	Non-Agricultural Lands (Dollars)	Personal Property (Dollars)	Total Value of all Property except Money and Credits (Dollars)	Rate of State Taxes: Total Rate of State Tax (Mills)	Rate of County Taxes: Rev. (Mills)	R. & B. (Mills)	Welfare (Mills)	Bonds and Int. (Mills)	P&RR (Mills)	Civil Def. (Mills)	Total Rate of County Tax (Mills)	Rate of Town Taxes: Rev. (Mills)	R. & B. (Mills)	Drag Tax (Mills)	State Loan (Mills)	Fire (Mills)	(Mills)	(Mills)	(Mills)	Total Rate of Town Tax (Mills)
186	18,433	1147	5510 a 277 na	25,367	H. 6.84	33.3	20.	58.04		5.63	.23	121.7	8.	22.			5.				35.
185	1649			1649																	
	20,082	1147	5787	27,016																	
					N.H. 7.01		Co. Nurse			2.											
					13.85		Ct & B. Bldg.			2.											
							Agric. Assn.			.5											

School District No.	Rate of: Local 1 Mill (Mills)	Special (Mills)	State Loan (Mills)	Deficiency (Mills)	Tuition (Mills)	Transportation (Mills)	C.O. (Mills)	Bldg (Mills)	P&RR (Mills)	School Taxes: Bd. (Mills)	Total Rate of Sch'l Tax (Mills)	Total Rate of all Taxes (Mills)
186	25.	67.44				9.89	5.43	3.12			110.88	274.42
	50.	67.44				9.89	5.43	3.12			135.88	299.42
	25.	27.48 97.2				4.34		.45	14.13		165.60	332.14
	50.	27.48 97.2				4.34		.45	14.13		193.40	357.14
	P.O. exclusive of state rate								# 186	a		267.58
										na		29.258
									# 185	a		3.2530
										na		256.30

Assessed Value	Rural	All Other	Personal Property	Total
Homestead	11,857			11,857
Non-Homestead	9372		5787	15,159
Total	21,224		5787	27,016
		C &	1333	
		Other	4454	

TAXES LEVIED

Local 1 Mill and Special School Taxes by Districts

Local 1 Mill	Special	State Loan (Tuition)	Def.	C.O.	B.d.d.	P&RR	Bldg.	Total School Taxes
	598.57		164.71	234.80		74.70	130.01	1365.79
	71.20		96.03	14.08		4.44	7.73	193.48
	41.22	160.28	45.31	7.16	23.30	.74		278.01
	710.99	160.28	1756.05	258.04	23.30	79.88	137.74	3126.28

All Other Taxes

Funds	Rate	Amounts
State —Non-Homestead,		96.80
State —Homestead,		175.67
County Revenue,		899.63
County Road and Bridge,		54.32
County Welfare,		1567.92
Bonds and Interest		
Bldg		152.10
Civil Defense		6.21
Town Revenue,		216.10
Town Road and Bridge,		594.35
Town Drag,		
Town State Loan.		
Fire		135.05
		945.50
School Local 1 Mill,		
School Special,		710.99
School State Loan,		
Deficiency		1756.05
Tuition		160.28
Transportation		
C.O.		258.04
Bldg		137.74
Civil		79.88
B & Int.		23.30
		3126.28
		7632.00

Co. Nurse 5.03
Ct & B. Bldg 5.03
Agric Assn. 13.51
328.75

Total Taxes Real Estate 6014.98
Pers. Prop. 1617.02
Total 7632.00

Total Levy, $ 7632.00

Total Number of Acres 8450.52

State of Minnesota, } ss.
COUNTY OF CASS

I, L. E. Pellman, Auditor of said County and State aforesaid, do hereby certify that the foregoing is a true and correct Schedule, showing the valuation of all the taxable property, in the Town of Loon Lake, in said County, the several rates of Taxation and Totals of the several Tax Funds levied thereon for the year A. D. 1962.

Witness my hand and official seal, this 24th day of January A. D. 1962.

L. E. Pellman
By Helen Pillsbury Deputy
County Auditor.

SEAL

Real Estate

Personal

COLLECTIONS OF TAXES OF 1960 Town OF Loon Lake, CASS COUNTY, MINNESOTA

FUNDS	MARCH SETTLEMENT 19 61	JUNE SETTLEMENT 19 61	NOV. SETTLEMENT 19 61	Amount Collected from Nov. 19 to First Monday in Jan. 19	REDUCTIONS	Total Reductions and Collected	BALANCE UNCOLLECTED	ADDITIONS	Total Uncollected to First Monday in January, 19
State—Non-Homestead,	27.04	42.95	15.52	.19					
State—Homestead,	26.59	86.70	41.27	.37					
County Revenue,	162.10	422.61	208.94	12.80					
County Road and Bridge,	97.36	253.82	125.49	7.69					
County Welfare,	282.54	786.67	364.18	22.31					
~~County Bond and Interest~~, PERA	27.49	71.65	35.33	.216					
Cnty. Def.	1.12	3.92	1.64	.09					
Co. Nurse	9.74	25.38	12.55	.77					
R.+ B. Bldg.	9.74	25.38	12.55	.77					
Town Revenue,	38.96	101.53	50.20	3.08					
Town Road and Bridge,	107.10	279.20	138.04	8.46					
~~Town Drag~~ Fire	24.34	63.45	31.36	1.92					
Town State Loan,									
School Local 1 Mill,									
School Special,	130.18	339.35	162.75	9.61					
School State Loan,									
Deficiency	328.30	839.73	417.67	24.65					
~~Tuition~~ C.O.	48.14	123.27	61.29	3.63					
Transportation									
PERA	15.19	38.51	19.22	1.12					
Bldg.	26.43	66.72	33.33	1.91					
Tuition		39.27	13.32	3.11					
G.T.S.		5.71	1.94	.45					
Agri. Assn	2.43	6.35	3.14	.19					
	1564.68	3568.57	1744.53	105.30					

		LOCAL 1 MILL	SPECIAL	STATE LOAN	Deficiency	C.O.	PERA	Bldg.	Tuition	G.T.S.	TOTALS
MARCH SETTLEMENT	School District No.										
	186 a		113.23		305.44	44.79	14.13	24.59			502.18
	186 na		16.95		22.86	3.35	1.06	1.84			46.06
	Totals		130.18		328.30	48.14	15.19	26.43			548.24
JUNE SETTLEMENT	School District No.										
	186-a		257.10		774.48	113.55	35.83	62.36			1,243.35
	186-na		42.15		54.15	7.94	2.50	4.36			104.10
	185-a		10.10		11.10	1.75	.18		39.27	5.71	68.11
	Totals		339.35		839.73	123.27	38.51	66.72	39.27	5.71	1,450.56
NOVEMBER SETTLEMENT	School District No.										
	186 a		147.59		395.87	58.38	18.42	32.05			654.49
	185 a		2.43		3.76	.59	.06		13.32	1.94	23.10
	186 na		11.75		15.84	2.32	.74	1.28			31.93
	Totals		162.75		417.67	61.29	19.22	33.33	13.32	1.94	709.52
NOVEMBER to JANUARY	School District No.										
	185a		.80		.88	.14	.02		.31	.45	5.40
	186a		8.81		23.77	3.49	1.10	1.91			39.08
	Totals		9.61		24.65	3.63	1.12	1.91	3.11	.45	44.48
ADDITIONS	School District No.										
	Totals										
REDUCTIONS	School District No.										
	Totals										

Real Estate.

Personal

Form 5C.D. MILLER-DAVIS CO., MINNEAPOLIS

Assessment Roll and Tax List of Real Property in the Town of Lon Lake

* Indicate Type of Property: R-Residential, C-Commercial, I-Industrial, U-Utility, F-Farm, L-Lakeshore, T-Timber, M-Mineral

Real Estate

	In Whose Name Assessed	Subdivision	Sec. or Lot	Town or Block	Rng.	Number of Acres of Land (Acres / 100ths)	No. School District	Indicate Homestead Yes or No	Agri. or Seas. Here Yes or No	Indicate Type of Property	Land Exclusive of Structures and Improvements (Dollars)	Buildings and Other Structures (Dollars)	Machinery Permanently Attached to Real Estate (Dollars)	Total True and Full Value (Dollars)	Rural Homestead Up to $4,000 20% (Dollars)	Rural Over $4,000 and Non-Homestead 33⅓% (Dollars)	All Other Timber Land Class 3a 20% (Dollars)	All Other Homestead Up to $4,000 25% (Dollars)	All Other Over $4,000 and Non-Homestead 40% (Dollars)	All Other Machinery Permanently Attached to Real Estate 33⅓% (Dollars)	All Other Seasonal and Recreational Cabins 33⅓% (Dollars)	Total Assessed Value (Dollars)	Total Assessed Value as Equalized by the Board of Review (Dollars)	Final Equalized Value (Dollars)
	~~State of Minnesota (Contract Gilbert Gauge)~~																							
	~~State of Minnesota (" " ")~~																							
1		~~NE¼NW¼~~ Govt Lot 1	4	1629		30.70	1846	no	yes	F	180	600		780		260						260		
2		~~NW¼NW¼~~ " Lot 2				32.67		no	yes	F	366			366		122						122		
3	Martin J. & Elva M. Melin	S½ of NW¼ of NE¼				20.38		yes	yes	T	100			100	20							20		
	Raymond E. & Delores A. Myers	S½ of NE¼ of NE¼				20.34		no	yes	T	150			150		50						50		
	" " "	N½ of S½ of NE¼				40.72		no	yes	T	150			150		50						50		
6	Ted E. Reuter	~~NE¼NW¼~~ Govt Lot 3				36.60		no	yes	F	174			174		58						58		
7	" " "	~~NW¼NW¼~~ " Lot 4				36.76		no	yes	T	159			159		53						53		
8		SW¼ of NW¼				39.08		no	yes	F	168			168		56						56		
9	Abel J. & Belle Haugland	SE¼ of NW¼				39.32		yes	yes	F	220			220	44							44		
10																								
11	" " "	NE¼ of SW¼				39.80		yes	yes	F	255			255	51							51		
12	" " "	NW¼ of SW¼				39.08		yes	yes	F	280			280	56							56		
13	David C. & Dora E. Huttgren	SW¼ of SW¼				39.92		yes	yes	F	320	220		540	108							108		
14	Abel J. & Belle Haugland	SE¼ of SW¼				40.64		yes	yes	F	530	300		830	166							166		
15	Raymond E. & Delores A. Myers	N. 22 rods of E. 22 rods of NE¼ of NE¼				3		no	yes	F	45	159		204		68						68		
16	Martin J. & Elva M. Melin	NE¼ of SE¼ less N. 22 rods of E. 22 rods				38.50		yes	yes	F	530			530	106							106		
17	" " "	NW¼ of SE¼				41.99		yes	yes	T	290			290	58							58		
18	Maggie Morford	SW¼ of SE¼				41.88		yes	yes	F	400			400	80							80		
19	Martin J. & Elva M. Melin	SE¼ of SE¼				41.38		yes	yes	F	480	975		1455	291							291		
20																								
						622.66					4797	2254		7051	980	717						1697		

True and Full Valuations — Assessed Valuations

Cass County, Minnesota, for Taxes for the Year 1960.

	Sold for Taxes	Valuations by School Districts as Equalized by Department of Taxation: District No. ___ Rate ___ Mills	District No. 56.186 Rate ___ Mills	District No. ___ Rate ___ Mills	District No. ___ Rate ___ Mills	District No. ___ Rate ___ Mills	Tax including State Homestead ___ Mills	State Tax on Non-Homestead 7.81 Mills	Special Taxes	Special Taxes	Total Taxes	Paid	When Paid (Month Day Year)	Number of Receipt	March Settlement 1961	June Settlement 1961	Penalty	November Settlement 1961	Penalty	Collections to First Monday in January 1962	Penalty	Delinquent on First Monday in January 1962	Total Delinquent Tax and Penalty	Remarks
		Dollars	Dollars	Dollars	Dollars	Dollars	Dollars	$ cts.	$ cts.	$ cts.	$ cts.				$ cts.	$ cts.	$ cts.	$ cts.	$ cts.	$ cts.	$ cts.	$ cts.	$ cts.	
1			260				7134	182			2316	1	PAID IN FULL APR 14 1961	4777		23 16								8001
2			122				3348	86			3434	2	PAID IN FULL APR 14 1961	4777		34 34								
3			# 20				548				548	3	2nd HALF PAID OCT 31 1961 / 1st. Half Paid MAY 31 1961	19367 / 10762		2 74		2 74						7499
4	SOLD FOR TAXES		50				1372	36			1408	4										14 08		
5			50				1372	36			1408	5										14 08		
6			58				1592	40			1632	6										16 32		
7			53				1454	38			1492	7										14 92		
8	SOLD FOR TAXES		56				1536	40			1576	8										15 76		
9			# 44				1208				1208	9	2nd HALF PAID OCT 31 1961 / 1st HALF PAID MAY 31 1961	19377 / 10767		6 04		6 04						8002
10												10	2nd HALF PAID OCT 31 1961											
11			# 51				1400				1400	11	1st HALF PAID MAY 31 1961 / 2nd HALF PAID OCT 31 1961	19378		7 00		7 00						8012
12			# 56				1536				1536	12	1st HALF PAID MAY 31 1961	10767		7 68		7 68						
13			# 108				2964				2964	13	PAID IN FULL MAY 9 1961	9838		29 64								8000
14			# 166				4556				4556	14	2nd HALF PAID OCT 31 1961 / 1st HALF PAID MAY 31 1961	19379 / 10767		22 78		22 78						8002
15	SOLD FOR TAXES		68				1866	48			1914	15										19 14		
16			# 106				2908				2908	16	2nd HALF PAID OCT 31 1961 / 1st. Half Paid MAY 31 1961			14 54		14 54						7999
17			# 58				1592				1592	17	2nd HALF PAID OCT 31 1961 / 1st. Half Paid MAY 31 1961	19367		7 96		7 96						"
18			# 80				2196				2196	18	2nd HALF PAID OCT 31 1961 / 1st HALF PAID MAY 31 1961	10768		10 98		10 98						7994
19			# 291				7986				7986	19	2nd HALF PAID OCT 31 1961 / 1st. Half Paid MAY 31 1961			39 93		39 93						"
20												20												
			980 / 717 / 1697				46568	506			47074					256 79		119 65				9450		

Personal

Form 5(1) MILLER-DAVIS CO., MINNEAPOLIS

Assessment Roll and Tax List of Real Property in the Town of Loon Lake, Cass County, Minnesota, for Taxes for the Year 1960.

* Indicate Type of Property: R-Residential, C-Commercial, I-Industrial, U-Utility, F-Farm, L-Lakeshore, T-Timber, M-Mineral

Real Estate

	In Whose Name Assessed	Description of Property: Subdivision	Sec. or Lot	Town or Block	Rng.	Number of Acres of Land: Acres	100ths	No. School District	Indicate Homestead Yes or No	Agri. or Seas. Resy. Yes or No	* Indicate Type of Property	True and Full Valuations: Land Exclusive of Structures and Improvements	Buildings and Other Structures	Machinery Permanently Attached to Real Estate	Total True and Full Value	Assessed Valuations: Rural: Homestead Up to $4,000 20%	Rural: Over $4,000 and Non-Homestead 33⅓%	All Other: Timber Land Class 3c 20%	All Other: Homestead Up to $4,000 25%	All Other: Over $4,000 and Non-Homestead 40%	Machinery Permanently Attached to Real Estate 33⅓%	Seasonal and Recreational Cabins 33⅓%	Total Assessed Value	Total Assessed Value as Finally Fixed by the Board of Review	Final Equalized Value
						Acres	100ths					Dollars	Dollars	Dollars	Dollars	Dollars	Dollars	Dollars	Dollars	Dollars	Dollars	Dollars	Dollars	Dollars	Dollars
1	Red + Rana Niskanen	~~NE¼NE¼~~ Govt. Lot 1	5	136	29	39.09		186	no	yes	T	198			198		66						66		
2	State of Minnesota	~~NW¼NE¼~~ " Lot 2																							
3	State of Minnesota	SW¼of NE¼																							
4	Red + Rana Niskanen	SE¼of NE¼				40			no	yes	F	330			330		110						110		
5																									
6	State of Minnesota	~~NE¼NW¼~~ Govt. Lots 3																							
7	State of Minnesota Bungsted	~~NW¼NW¼~~ " Lot 4																							
8	~~Robert L. + Miriam A. Lutz~~	SW¼of NW¼				40			no	yes	T	159			159		53						53		
9	August Niskanen	SE¼of NW¼				40			yes	yes	T	120			120	24							24		
10																									
11	" "	NE¼of SW¼				40			yes	yes	F	220			220	44							44		
12	Albert Bungsted	NW¼of SW¼				40			yes	yes	F	310			310	62							62		
13	" "	SW¼of SW¼				40			yes	yes	F	390			390	78							78		
14	August Niskanen	SE¼of SW¼				40			yes	yes	F	260			260	52							52		
15																									
16	August Niskanen	NE¼of SE¼				40			yes	yes	F	195			195	39							39		
17	" "	NW¼of SE¼				40			yes	yes	F	140			140	28							28		
18	" "	SW¼of SE¼				40			yes	yes	F	355	740		1095	219							219		
19	" "	SE¼of SE¼				40			yes	yes	F	150			150	30							30		
20																									
						404.09						2827	740		3567	576	229						805		

Valuations by School Districts as Equalized by Department of Taxation

	Sold for Taxes	District No. ____ Rate ____ Mills	District No. ____ Rate ____ Mills	District No. 186 Rate 43 Mills	District No. ____ Rate ____ Mills	District No. ____ Rate ____ Mills	District No. ____ Rate ____ Mills	Tax Including State Homestead ____ Mills	State Tax on Non-Homestead 7.6 Mills	Special Taxes	Special Taxes	Total Taxes
		Dollars	Dollars	Dollars	Dollars	Dollars	Dollars	$ cts.	$ cts.	$ cts.	$ cts.	$ cts.
1				66				1912	46			1858
2												
3												
4				110				3018	78			3096
5												
6												
7												
8				53				1454	38			1492
9				# 24				658				658
10												
11				# 44				1208				1208
12				# 62				1702				1702
13				# 78				2140				2140
14				# 52				1426				1426
15												
16				# 39				1070				1070
17				# 28				768				768
18				# 219				6010				6010
19				# 30				824				824
20												
				# 576 229 805				22090	162			22252

	Paid	When Paid: Month Day Year	Number of Receipt	March Settlement 1961	June Settlement 1961	Penalty	November Settlement 1961	Penalty	Collections to First Monday in January 1962	Penalty	Delinquent on First Monday in January 1962	Total Delinquent Tax and Penalty	Remarks
				$ cts.	$ cts.	$ cts.	$ cts.	$ cts.	$ cts.	$ cts.	$ cts.	$ cts.	
1	2nd HALF PAID OCT 31 1961 1st HALF PAID MAY 31 1961		19344 10782		9.29		9.29						8004
2													
3													
4	2nd HALF PAID OCT 31 1961 1st HALF PAID MAY 31 1961		19344 10782		15.48		15.48						8004
5													
6													
7													
8	PAID IN FULL APR 10 1961		5782		14.92								8005
9	2nd HALF PAID OCT 27 1961 1st HALF PAID MAY 23 1961		19241 12130		3.29		3.29						8003
10													
11	2nd HALF PAID OCT 27 1961 1st HALF PAID MAY 23 1961		19241 12130		6.04		6.04						8003
12	PAID IN FULL MAY 1 1961		9392		17.02								8017
13	PAID IN FULL MAY 15 1961				21.40								"
14	2nd HALF PAID OCT 27 1961 1st HALF PAID MAY 23 1961		19241 12130		7.13		7.13						8003
15													
16	2nd HALF PAID OCT 27 1961 1st HALF PAID MAY 23 1961				5.35		5.35						8003
17	2nd HALF PAID OCT 27 1961 1st HALF PAID MAY 23 1961		19241 12130		3.84		3.84						"
18	2nd HALF PAID OCT 27 1961 1st HALF PAID MAY 23 1961				30.05		30.05						"
19	2nd HALF PAID OCT 27 1961 1st HALF PAID MAY 23 1961				4.12		4.12						"
20													
					137.32		84.59						

Personal

Form 5(C) MILLER-DAVIS CO., MINNEAPOLIS

Assessment Roll and Tax List of Real Property in the Town of Loon Lake, Cass County, Minnesota, for Taxes for the Year 1960.

* Indicate Type of Property: R-Residential, C-Commercial, I-Industrial, U-Utility, F-Farm, L-Lakeshore, T-Timber, M-Mineral

Real Estate

	In Whose Name Assessed	Description of Property: Subdivision	Sec. or Lot	Town or Block	Rng.	Number of Acres of Land (Acres 100ths)	No. School District	Indicate Homestead Yes or No	Agri. Homestead Yes or No	Indicate Type of Property	True and Full Valuations: Land Exclusive of Structures and Improvements	Buildings and Other Structures	Machinery Permanently Attached to Real Estate	Total True and Full Value	Assessed Valuations: Rural: Homestead Up to $4,000 20%	Rural: Over $4,000 and Non-Homestead 33⅓%	All Other: Timber Land Class 3c 20%	All Other: Homestead Up to $4,000 25%	All Other: Over $4,000 and Non-Homestead 40%	Machinery Permanently Attached to Real Estate 33⅓%	Seasonal and Recreational Cabins 33⅓%	Total Assessed Value	Total Assessed Value as Equalized by the Board of Review	Final Equalized Value
											Dollars	Dollars	Dollars	Dollars	Dollars	Dollars	Dollars	Dollars	Dollars	Dollars	Dollars	Dollars	Dollars	Dollars
1	Willard Hinnicks	~~NE¼NE¼~~ Govt Lot 1	6	136	29	41.17	186	yes	yes	F	245			245	49							49		
2	" "	~~NW¼NE¼~~ " Lot 2				40.46		yes	yes	F	200			200	40							40		
3	Alden L. & Ruth Norwood	SW¼ of NE¼				40		yes	yes	F	200			200	40							40		
4	Willard Hinnicks	SE¼ of NE¼				40		yes	yes	F	215			215	43							43		
5																								
6	" "	~~W½NW¼~~ Govt Lots 3				39.93		yes	yes	F	365	305		670	134							134		
7	" "	~~NW¼NW¼~~ " Lot 4				38.07		yes	yes	F	280			280	56							56		
8	Alden L. & Ruth Norwood	~~SW¼NW¼~~ " Lots 5				38.25		yes	yes	F	230			230	46							46		
9	" " "	SE¼ of NW¼				40		yes	yes	F	380	875		1255	251							251		
10																								
11	" " "	NE¼ of SW¼				40		yes	yes	F	260			260	52							52		
12	H. J. Anderson	~~NW¼SW¼~~ Govt Lot 6				37.19		yes	yes	F	270			270	54							54		
13	Willis Shoemaker (Deceased) c/o Fontaine Grandall	~~SW¼SW¼~~ " Lot 7				35.55		yes	yes	F	300			300	60							60		
14	Herbert E. Hinnicks	SE¼ of SW¼				40		yes	yes	F	485			485	97							97		
15																								
16	Alden L. & Ruth Norwood	NE¼ of SE¼				40		yes	yes	F	260			260	52							52		
17	" " "	NW¼ of SE¼				40		yes	yes	F	240			240	48							48		
18	Herbert E. Hinnicks	SW¼ of SE¼				40		yes	yes	F	305	465		770	154							154		
19	Martin J. & Olive M. Malin	SE¼ of SE¼				40		no	yes	T	198			198		66						66		
20																								
						630.82					4423	1645		6068	1176	66						1242		

	Sold for Taxes	Valuations by School Districts as Equalized by Department of Taxation: District No. ..... Rate ..... Mills	District No. ..... Rate ..... Mills	District No. 186 Rate 42 Mills	District No. ..... Rate ..... Mills	District No. ..... Rate ..... Mills	District No. ..... Rate ..... Mills	Tax including State Homestead ..... Mills	State Tax on Non-Homestead 7.6 Mills	Special Taxes	Special Taxes	Total Taxes
		Dollars	Dollars	Dollars	Dollars	Dollars	Dollars	$ cts.	$ cts.	$ cts.	$ cts.	$ cts.
1				# 49				1344				1344
2				# 40				1098				1098
3				# 40				1098				1098
4				# 43				1180				1180
5												
6				# 134				3678				3678
7				# 56				1536				1536
8				# 46				1262				1262
9				# 251				6888				6888
10												
11				# 52				1426				1426
12				# 54				1482				1482
13				# 60				1646				1646
14				# 97				2662				2662
15												
16				# 52				1426				1426
17				# 48				1318				1318
18				# 154				4226				4226
19				66				1812	46			1858
20												
				# 1176 + 66 = 1242				34082	46			34128

	Paid	When Paid (Month Day Year)	Number of Receipt	March Settlement 1961	June Settlement 1961	Penalty	November Settlement 1961	Penalty	Collections to First Monday in January 1962	Penalty	Delinquent on First Monday in January 1962	Total Delinquent Tax and Penalty	Remarks
				$ cts.	$ cts.	$ cts.	$ cts.	$ cts.	$ cts.	$ cts.	$ cts.	$ cts.	
1	PAID IN FULL	MAY 29 1961			13.44								8008
2	PAID IN FULL	MAY 29 1961	12320		10.98								"
3	2nd HALF PAID 1st HALF PAID	OCT 31 1961 MAR 31 1961	19398 10764		5.49		5.49						2009 8008
4	PAID IN FULL	MAY 29 1961	12320		11.80								
5													
6	PAID IN FULL	MAY 29 1961	12320		36.78								8008
7	PAID IN FULL	MAY 29 1961			15.36								"
8	2nd HALF PAID 1st HALF PAID	OCT 31 1961 MAR 31 1961	19398 10764		6.31		6.31						2009 "
9	2nd HALF PAID 1st HALF PAID	OCT 31 1961 MAR 31 1961	19398 10764		34.44		34.44						
10													
11	2nd HALF PAID 1st HALF PAID	OCT 31 1961 MAR 31 1961	19398 10764		7.13		7.13						8009 2009
12	PAID IN FULL	MAY 18 1961	9528		14.82								8007
13	PAID IN FULL	MAR 27 1961	3544		16.46								2010
14	PAID IN FULL	MAY 29 1961	12321		26.62								8006
15													
16	2nd HALF PAID 1st HALF PAID	OCT 31 1961 MAR 31 1961	19398		7.13		7.13						8009
17	2nd HALF PAID 1st HALF PAID	OCT 31 1961 MAR 31 1961	10764		6.59		6.59						"
18	PAID IN FULL	MAY 29 1961	12321		42.26								2006
19	PAID IN FULL	APR 12 1961	11747		18.58								7997
20													
					274.19		67.09						

Real Estate

Form 1C.D. MILLER-DAVIS CO., MINNEAPOLIS

Assessment Roll and Tax List of Real Property in the Town of Lake Cass County, Minnesota, for Taxes for the Year 1960.

* Indicate Type of Property: R-Residential, C-Commercial, I-Industrial, U-Utility, F-Farm, L-Lakeshore, T-Timber, M-Mineral

Real Estate

	In Whose Name Assessed		Description of Property: Subdivision	Sec. or Lot	Town or Block	Rng.	Number of Acres of Land (Acres 100ths)	No. School District	Indicate Homestead Yes or No	Age of Homestead Yes or No	Indicate Type of Property*	True and Full Valuations: Land Exclusive of Structures and Improvements	Buildings and Other Structures	Machinery Permanently Attached to Real Estate	Total True and Full Value	Assessed Valuations: Rural: Homestead Up to $1,000 20%	Rural: Over $1,000 and Non-Homestead 33⅓%	All Other: Timber Land Class 3c 20%	All Other: Homestead Up to $1,000 25%	All Other: Over $1,000 and Non-Homestead 40%	All Other: Machinery Permanently Attached to Real Estate 33⅓%	All Other: Seasonal and Recreational Cabins 33⅓%	Total Assessed Value	Total Assessed Value as Equalized by the Board of Review	Final Equalized Value
							Acres					Dollars	Dollars	Dollars	Dollars	Dollars	Dollars	Dollars	Dollars	Dollars	Dollars	Dollars	Dollars	Dollars	Dollars
	Melvin S. + Carl A. Anderson	1	NE¼ of NE¼	7	136	29	40	186	yes	yes	F	200			200	40							40		
	" " "	2	NW¼ of NE¼				40		yes	yes	F	250			250	50							50		
	" " "	3	SW¼ of NE¼				40		yes	yes	F	305			305	61							61		
	" " "	4	SE¼ of NE¼				40		yes	yes	F	420			420	84							84		
		5																							
	Charles O. + Nora Knutson ~~Frank Anderson~~	6	NE¼ of NW¼				40		yes	yes	F	425	550		975	195							195		
	" "	7	~~NW¼ of NW¼~~ Lot 1				34.50		yes	yes	F	205			205	41							41		
	" "	8	~~SW¼ of NW¼~~ " Lot 2				34.51		yes	yes	F	285			285	57							57		
	" "	9	SE¼ of NW¼				40		yes	yes	F	515			515	103							103		
		10																							
	Francis O. Harris	11	NE¼ of SW¼				40		yes	yes	F	415			415	83							83		
	Ernest M. + Alice M. Ernste (Life)	12	~~NW¼ of SW¼~~ Lot 1 Lot 3				34.32		yes	yes	F	400			400	80							80		
	" " "	13	Lot 2 of Plat less 1ac. church ~~SW¼ of SW¼~~				34.53		yes	yes	F	280	425		705	141							141		
	Francis O. Harris	14	SE¼ of SW¼ less 1.13 ac. of church site				37		yes	yes	F	485	375		860	172							172		
		15																							
	Melvin S. + Carl A. Anderson	16	NE¼ of SE¼				40		yes	yes	F	475			475	95							95		
	" " "	17	NW¼ of SE¼				40		yes	yes	F	385	875		1260	252							252		
	Larry C. + Anna Hanson	18	SW¼ of SE¼				40		yes	yes	F	130	300		430	86							86		
	Albert + Nora Eyg, Emil + Charlotte Eyg	19	SE¼ of SE¼				40		yes	yes	F	425			425	85							85		
		20																							
							618.26					5900	2225		8125	1625							1625		

Personal

	Sold for Taxes	Valuations by School Districts as Equalized by Department of Taxation: District No. 186 Rate 29.42 Mills	District No. 186 Rate 29.42 Mills	District No. 186 Rate 29.42 Mills	District No. ___ Rate ___ Mills	District No. ___ Rate ___ Mills	District No. ___ Rate ___ Mills	Tax Including State Homestead ___ Mills	State Tax on Non-Homestead ___ Mills	Special Taxes	Special Taxes	Total Taxes	Paid	When Paid (Month Day Year)	Number of Receipt	March Settlement 1961	June Settlement 1961	Penalty	November Settlement 1961	Penalty	Collections to First Monday in January 1962	Penalty	Delinquent on First Monday in January 1962	Penalty	Total Delinquent Tax and Penalty	Remarks
		Dollars	Dollars	Dollars	Dollars	Dollars	Dollars	$ cts.	$ cts.	$ cts.	$ cts.	$ cts.				$ cts.	$ cts.	$ cts.	$ cts.	$ cts.	$ cts.	$ cts.	$ cts.	$ cts.	$ cts.	
1			40					10.98				10.98	1	PAID IN FULL MAY 29 1961												8014
2			50					13.72				13.72	2	PAID IN FULL MAY 29 1961	12319		64.50									"
3			61					16.74				16.74	3	PAID IN FULL MAY 29 1961												
4			84					23.06				23.06	4	PAID IN FULL MAY 29 196												"
5													5													
6			195					53.50				53.50	6	2nd HALF PAID OCT 31 196 1st HALF PAID JUN 3 1961												8011
7			41					11.26				11.26	7	2nd HALF PAID OCT 31 1961 1st HALF PAID JUN 3 1961	19359											"
8			57					15.64				15.64	8	2nd HALF PAID OCT 31 196 1st HALF PAID JUN 3 1961	10770		54.33		54.33							"
9			103					28.26				28.26	9	2nd HALF PAID OCT 31 196 1st HALF PAID JUN 3 1961												"
10													10													
11			83					22.78				22.78	11	2nd HALF PAID OCT 5 1961 1st Half Paid MAY 8 1961	16101 9036		11.39		11.39							8016
12			80					21.96				21.96	12	2nd HALF PAID OCT 2 1961 1st Half Paid MAY 2 2 1961	15588		10.98		10.98							8015
13			141					38.70				38.70	13	2nd HALF PAID SEP 26 1961 1st Half Paid MAY 2 2 1961	10329		19.35		19.35							"
14			172					47.20				47.20	14	2nd HALF PAID OCT 5 1961 1st HALF PAID MAY 8 1961	16101 9036		23.60		23.60							8016
15													15													
16			95					26.06				26.06	16	PAID IN FULL MAY 29 196			26.06									8014
17			252					69.16				69.16	17	PAID IN FULL MAY 29 1961	12319		69.16									
18			86					23.60				23.60	18	PAID IN FULL AUG 7 1961	14452				23.60	59						8013 pen. due.
19			85					23.32				23.32	19	2nd HALF PAID OCT 2 1961 1st HALF PAID MAY 9 1961	16871 9968		11.66		11.66							8012
20													20													
			1625					445.91				445.91					291.03		154.91							

Form 5CD MILLER-DAVIS CO., MINNEAPOLIS

Assessment Roll and Tax List of Real Property in the Town of Rose Lake

* Indicate Type of Property: R-Residential, C-Commercial, I-Industrial, U-Utility, F-Farm, L-Lakeshore, T-Timber, M-Mineral

Cass County, Minnesota, for Taxes for the Year 1960.

	In Whose Name Assessed		Description of Property: Subdivision	Sec. or Lot	Town. or Block	Rng.	Number of Acres of Land (Acres 100ths)	No. School District	Indicate Homestead Yes or No	Agri. or Seas. Rec. Yes or No	Indicate Type of Property	True and Full Valuations: Land Exclusive of Structures and Improvements	Buildings and Other Structures	Machinery Permanently Attached to Real Estate	Total True and Full Value	Assessed Valuations: Rural: Homestead Up to $4,000 20%	Rural: Over $4,000 and Non-Homestead 33⅓%	All Other: Homestead Up to $4,000 25%	All Other: Timber Land Class 3c 20%	All Other: Over $4,000 and Non-Homestead 40%	All Other: Machinery Permanently Attached to Real Estate 33⅓%	All Other: Seasonal and Recreational Cabins 33⅓%	Total Assessed Value	Total Assessed Value as Equalized by the Board of Review	Final Equalized Value	Remarks
							Acres					Dollars	Dollars	Dollars	Dollars		Dollars						Dollars	Dollars	Dollars	
1	August Nikanen	1	NE¼ of NE¼	8	126	27	40.37	186	yes	yes	F	180	250		430	86							86			7972
2	Robert Bragstad	2	NW¼ of NE¼				40.26		yes	yes	F	510			510	102							102			"
3	~~Avon H. & Rebecca M. Erickson~~	3	SW¼ of NE¼				40.22		yes	yes	F	415			415	83							83			
4	Opal Ralston	4	SE¼ of NE¼				40.31		yes	yes	F	290	100		390	78							78			8017
5																										
6	Albert Bragstad	6	NE¼ of NW¼				40.19		yes	yes	F	400			400	80							80			8017
7	" "	7	NW¼ of NW¼				40.10		yes	yes	F	555	1565		2120	424							424			8017
8	Robert Bragstad	8	SW¼ of NW¼				40.11		yes	yes	F	370			370	74							74			"
9	~~Avon H. & Rebecca M. Erickson~~	9	SE¼ of NW¼				40.20		yes	yes	F	195			195	39							39			
10																										
11	Hugh & Irene Rudgeon	11	NE¼ of SW¼				40.15		yes	yes	F	240			240	48							48			8018
12	Olof H. Larson	12	NW¼ of SW¼				40.13		no	yes	F	270			270		90						90			8008
13	" "	13	SW¼ of SW¼				40.18		no	yes	F	277	50		327		109						109			"
14	Hugh & Irene Rudgeon	14	SE¼ of SW¼				40.14		yes	yes	F	405	400		805	161							161			8018
15																										
16	~~Avon H. & Rebecca M. Erickson~~	16	NE¼ of SE¼				40.24		yes	yes	F	230	600		830	166							166			
17	Bert L. & Doris L. Radke	17	NW¼ of SE¼				40.16		yes	yes	F	305			305	61							61			8018
18	" " "	18	SW¼ of SE¼				40.16		yes	yes	F	335	225		560	112							112			
19	~~Avon H. & Rebecca M. Erickson~~	19	SE¼ of SE¼				40.25		yes	yes	F	215			215	43							43			8019
20	Town of Rose Lake	20	Lots 1 & 2 of Sec. 8 T. 136 R. 27 lying N. of the S. line of Sec. 8 T. 136 R. 27																							
							642.17					5192	3193		8382	1557	199						1756			

	Sold for Taxes	Valuations by School Districts as Equalized by Department of Taxation: District No. Rate Mills	District No. Rate Mills	District No. 186 Rate 17 Mills	District No. Rate Mills	District No. Rate Mills	District No. Rate Mills	Tax including State Homestead Mills	State Tax on Non-Homestead 7.0 Mills	Special Taxes	Special Taxes	Total Taxes	Paid	When Paid (Month Day Year)	Number of Receipt	March Settlement 1961	June Settlement 1961	Penalty	November Settlement 1961	Penalty	Collections to First Monday in January 1962	Penalty	Delinquent on First Monday in January 1962	Total Delinquent Tax and Penalty
		Dollars	Dollars	Dollars	Dollars	Dollars	Dollars	$ cts.	$ cts.	$ cts.	$ cts.	$ cts.				$ cts.	$ cts.	$ cts.	$ cts.	$ cts.	$ cts.	$ cts.	$ cts.	$ cts.
1			86					2360				2360	1st HALF PAID	OCT 27 1961	1240		1180		11 80					
2			102					2800				2800	2nd HALF PAID	OCT 27 1961	1287		1400		14 00					
3			83					2278				2278	1st HALF PAID	MAY 31 1961	17408		2278							
4			78					2140				2140	2nd HALF PAID 1st HALF PAID	OCT 16 1961 MAY 15 1961	12319 9373		1070		10 70					8020
5																								
6			80					2196				2196	PAID IN FULL	MAY 15 1961			2196							8017
7			424					11636				11636	PAID IN FULL	MAY 15 1961	9392		11636							8017
8			74					2030				2030	PAID IN FULL	MAY 15 1961			2030							"
9			39					1070				1070	PAID IN FULL	MAY 31 1961	17408		1070							8017
10																								
11			48					1318				1318	PAID IN FULL	APR 10 1961	8420		1318							8018
12			90					2470	64			2534	PAID IN FULL	MAY [illegible] 1961			2534							8008
13			109					2992	76			3068	PAID IN FULL	MAY [illegible] 1961	12320		3068							"
14			161					4418				4418	PAID IN FULL	APR 10 1961	8420		4418							8018
15																								
16			166					4556				4556	PAID IN FULL	MAY 31 1961	17408		4556							
17	SOLD FOR TAXES		61					1674				1674											16 74	8019
18	SOLD FOR TAXES		112					3074				3074											30 74	
19			43					1180				1180	PAID IN FULL	MAY 31 1961	17408		1180							8019
20																								
			1557 199 1756					48182	140			48322					39934		3650				4748	

Real Estate

Part 1

Real Estate

Form 5C D. MILLER-DAVIS CO., MINNEAPOLIS

Assessment Roll and Tax List of Real Property in the Town of Shoo Fly Lake, Cass County, Minnesota, for Taxes for the Year 1960.

* Indicate Type of Property: R-Residential, C-Commercial, I-Industrial, U-Utility, F-Farm, L-Lakeshore, T-Timber, M-Mineral

		DESCRIPTION OF PROPERTY								TRUE AND FULL VALUATIONS				ASSESSED VALUATIONS																			
																		ALL OTHER															
																		RURAL															
IN WHOSE NAME ASSESSED		SUBDIVISION	Sec. or Lot	Town or Block	Rng.	Number of Acres of Land (Acres .100ths)	No. School District	Indicate Homestead Yes or No	Agri. or Seas. Rec. Yes or No	* Indicate Type of Property	LAND Exclusive of Structures and Improvements	BUILDINGS and Other Structures	MACHINERY Permanently Attached to Real Estate	TOTAL True and Full Value	Homestead Up to $4,000 20%	Over $4,000 and Non-Homestead 33⅓%	Timber Land Class 3c 20%	Homestead Up to $4,000 25%	Over $4,000 Non-Homestead 40%	MACHINERY Permanently Attached to Real Estate 33⅓%	Seasonal and Recreational Cabins 33⅓%	TOTAL ASSESSED VALUE	Total Assessed Value as Equalized by the Board of Review	FINAL EQUALIZED VALUE	SOLD FOR TAXES	VALUATIONS BY SCHOOL DISTRICTS AS EQUALIZED BY DEPARTMENT OF TAXATION	Tax including State Homestead Mills	State Tax on Non-Homestead 7.24 Mills	SPECIAL TAXES	SPECIAL TAXES	TOTAL TAXES	PAID	WHEN PAID	Number of Receipt	March Settlement 1961	June Settlement 1961	Penalty	November Settlement 1961	Penalty	Collections to First Monday in January 1962	Penalty	Delinquent on First Monday in January 1962	Penalty	Total Delinquent Tax and Penalty	REMARKS
						Acres .100ths					Dollars	Dollars	Dollars	Dollars	Dollars	Dollars	Dollars	Dollars	Dollars	Dollars	Dollars	Dollars	Dollars	Dollars		Dollars	Mills	$ cts.	$ cts.	$ cts.		Month Day Year		$ cts.	$ cts.	$ cts.	$ cts.	$ cts.	$ cts.	$ cts.	$ cts.	$ cts.	$ cts.	
Ben G. & Agnes S. Anderson	1	NE¼ of NE¼ Lots 1,17,18 & 9 / 1,2,7,8 & 9	9	134	29	38	186	yes	yes	F	285	500		785	157							157				H 157		4308				PAID IN FULL APR 25 1961	8643		43 08								802	
Maggie Morford	2	NW¼ of NE¼				40		yes	yes	F	300	450		750	150							150				H 150		4116				2nd HALF PAID OCT 27 1961										41 16		
Orvis L. & Lila A. Masterson	3	SW¼ of NE¼				40		yes	yes	F	250			250	50							50				H 50		1372				2nd HALF PAID OCT 27 1961											802	
" " "	4	SE¼ of NE¼				40		yes	yes	F	290			290	58							58				H 58		1592				1st HALF PAID MAY 31 1961 / 2nd HALF PAID OCT 27 1961	10772		32 11		32 11						"	
" " "	5	S. 17.88 rods of E. 17.88 rods of W. 17.88 rods of E. 17.88 rods				2		yes	yes	F	30	600		630	126							126				H 126		3458				2nd HALF PAID OCT 31 1961	19365										"	
Red Niskanen	6	NE¼ of NW¼				40		no	yes	F	345			345		115						115				115		3156	80			1st HALF PAID MAY 31 1961	10781		16 18		16 18						802	
Estate of Wm. Nelson in care of Sola Nelson Trustee	7	S.5 rods of W. 5 rods of NW¼ of NW¼				5		yes	yes	F	40			40	8							8				H 8		220				PAID IN FULL MAY 31 1961	10774		2 20								802	
" " " " " "	8	SW¼ of NW¼				40		yes	yes	F	320			320	64							64				H 64		1756				PAID IN FULL MAY 31 1961			17 56								"	
Clarence & Aletha B. Hall	9	SE¼ of NW¼				40		yes	yes	F	290	105		395	79							79				H 79		2168				PAID IN FULL OCT 31 1961	19361				21 68						15736	
Red Niskanen	10	W.35 acs. of W½ of W½ of W½ of W½				35		no	yes	T	141			141		47						47				47		1280	32			2nd HALF PAID OCT 31 1961 / 1st HALF PAID MAY 31 1961	19365 / 10781		6 61		6 61						802	
Estate of Wm. Nelson in care of Sola Nelson, Trustee	11	NE¼ of SW¼				40		yes	yes	F	395			395	79							79				H 79		2168				PAID IN FULL MAY 31 1961	10774										802	
" " " " " "	12	NW¼ of SW¼				40		yes	yes	F	370	200		570	114							114				H 114		3128				PAID IN FULL OCT 31 1961			52 96								"	
Wm. H. & Doris D. Walter	13	SW¼ of SW¼				40		yes	yes	F	300			300	60							60				H 60		1646				2nd HALF PAID OCT 31 1961 / 1st HALF PAID MAY 31 1961	16170 / 10775		13 72		13 72						15737	
" " "	14	SE¼ of SW¼				40		yes	yes	T	200			200	40							40				H 40		1098															"	
"	15																																												
" " "	16	NE¼ of SE¼				40		yes	yes	F	310	300		610	122							122				H 122		3348				2nd HALF PAID OCT 9 1961 / 1st HALF PAID MAY 31 1961											15737	
" " "	17	NW¼ of SE¼				40		yes	yes	F	390			390	78							78				H 78		2140				2nd HALF PAID OCT 9 1961 / 1st HALF PAID MAY 31 1961	16170 / 10775										"	
" " "	18	SW¼ of SE¼				40		yes	yes	T	200			200	40							40				H 40		1098				2nd HALF PAID OCT 9 1961 / 1st HALF PAID MAY 31 1961			38 55		38 55						"	
" " "	19	SE¼ of SE¼				32.64		yes	yes	T	205			205	41							41				H 41		1124				2nd HALF PAID OCT 9 1961											"	
Virgil E. & Ola Mae Lenscovell	20	E. 66 rods of S. 661' of Lot 1 / Lot 1				6.6		no	yes	T	110	250		360		120						120				120		3292	84			PAID IN FULL APR 10 1961	8421		33 76								802	
						639.50					4791	2405		7196	1266	282						1548				H 1266 / 282 / 1548		42478	116						256 93		128 85				41 16			

Personal

Real Estate

Form 5CD HILLER-DAVIS CO., MINNEAPOLIS

Assessment Roll and Tax List of Real Property in the Bowe of Lake Cass County, Minnesota, for Taxes for the Year 1960.

* Indicate Type of Property: R-Residential, C-Commercial, I-Industrial, U-Utility, F-Farm, L-Lakeshore, T-Timber, M-Mineral

	IN WHOSE NAME ASSESSED	DESCRIPTION OF PROPERTY: SUBDIVISION	Sec. or Lot	Town or Block	Rng.	Number of Acres of Land: Acres	100ths	No. School District	Indicate Homestead Yes or No	Agri. or Seas. Recr. Yes or No	* Indicate Type of Property	TRUE AND FULL VALUATIONS: LAND Exclusive of Structures and Improvements	BUILDINGS and Other Structures	MACHINERY Permanently Attached to Real Estate	TOTAL True and Full Value	ASSESSED VALUATIONS: RURAL: Homestead Up to $4,000 20%	Over $4,000 and Non-Homestead 33⅓%	ALL OTHER: Timber Land Class 3c 20%	Homestead Up to $4,000 25%	Over $4,000 and Non-Homestead 40%	MACHINERY Permanently Attached to Real Estate 33⅓%	Seasonal and Recreational Cabins 33⅓%	TOTAL ASSESSED VALUE	Total Assessed Value as Equalized by the Board of Review	FINAL EQUALIZED VALUE
												Dollars	Dollars	Dollars	Dollars	Dollars	Dollars	Dollars	Dollars	Dollars	Dollars	Dollars	Dollars	Dollars	Dollars
	Lee Olds	1 South Lot 1 lies E. 200' of W. 220' ~~W 1/2 of Lot 1 less parts of Lots 16~~			136	27	3360	156	yes	yes	F	150	475		625	125							125		
	" "	2 NW¼ of NE¼					40		yes	yes	F	250			250	50							50		
	Nilda Miller	3 SW¼ of NE¼					40		yes	yes	T	220			220	44							44		
	Lee Olds	4 W½ of E¼ of NE¼					80		yes	yes	T	120			120	24							24		
	Hilltop Land Co.	5 N. 220' of E. 200' in NE cor. of Lot 1 South					40		no	no	L	100	323		423		141						141		
	Leona B. Miller	6 NE¼ of NW¼					40		yes	yes	F	220	325		545	109							109		
	" "	7 NW¼ of NW¼					40		yes	yes	F	525			525	105							105		
	Nilda Miller	8 SW¼ of NW¼					40		yes	yes	T	220			220	44							44		
	" "	9 SE¼ of NW¼					40		yes	yes	T	200			200	40							40		
	Samuel D. + Cleota B. Rush	10 E½ of SE¼ of NE¼					20		yes	yes	T	90			90	18							18		
State of Minnesota		11 NE¼ of SW¼																							
	The Northwest Paper Co.	12 NW¼ of SW¼					40		no	yes	T	201			201		67						67		
State of Minnesota		13 SW¼ of SW¼ less E. 27½ acs.																							
State of Minnesota		14 SE¼ of SW¼																							
State of Minnesota		15 E. 27½ acs. of SW¼ of SW¼																							
State of Minnesota		16 NE¼ of SE¼																							
State of Minnesota		17 NW¼ of SE¼																							
State of Minnesota		18 SW¼ of SE¼																							
State of Minnesota		19 SE¼ of SE¼																							
	Leo M. + Helen K. Heino	20 Out of South Lot 1 E. of Hilltop Rd. less parts sold							no	yes	no	C	350	500		1150	170	100					270		
							351						2646	1823		4569	729	308					1037		

	SOLD FOR TAXES	VALUATIONS BY SCHOOL DISTRICTS AS EQUALIZED BY DEPARTMENT OF TAXATION: District No. 156 Rate 21 Mills		District No. 156 Rate 21 Mills		District No. Rate Mills		District No. Rate Mills		Tax including State Homestead Mills	State Tax on Non-Homestead 7.4 Mills	SPECIAL TAXES	SPECIAL TAXES	TOTAL TAXES	PAID	WHEN PAID	Number of Receipt	March Settlement 1961	June Settlement 1961	Penalty	November Settlement 1961	Penalty	Collections to First Monday in January 1962	Penalty	Delinquent on First Monday in January 1962	Penalty	Total Delinquent Tax and Penalty	REMARKS
		Dollars	Dollars	Mills	Dollars	Mills	Dollars	Mills	Dollars	$ cts.	$ cts.	$ cts.	$ cts.	$ cts.		Month Day Year		$ cts.	$ cts.	$ cts.	$ cts.	$ cts.	$ cts.	$ cts.	$ cts.	$ cts.	$ cts.	
1		4 125								3450				3450	1	PAID IN FULL APR 10 1961	5783		34 30									8629
2		4 50								1372				1372	2	PAID IN FULL APR 10 1961	5783		13 72									"
3		4 44								1208				1208	2nd HALF PAID SEP 22 1961 / 1st. Half Paid MAY 22 1961		15535 / 10331		6 04		6 04							8628
4		4 24								658				658	4	PAID IN FULL APR 10 1961	5783		6 58									8629
5				141						4222	92			4320	5	PAID IN FULL APR 12 1961	5756		43 20									
6		4 109								2992				2992	2nd Half Paid OCT 25 1961 / 1st HALF PAID MAY 22 1961		/ 12127											8626
7		4 105								2882				2882	2nd Half Paid OCT 25 1961 / 1st HALF PAID MAY 22 1961		/ 10776		29 37		29 37							"
8		4 44								1208				1208	2ND HALF PAID SEP 22 1961 / 1st. Half Paid MAY 22 1961		/ 15535		6 04		6 04							8628
9		4 40								1098				1098	2ND HALF PAID SEP 22 1961 / 1st. Half Paid MAY 22 1961		/ 10331		5 49		5 49							"
10		4 18								494				494	10										4 94	5 43		8627
11															11													
12		67								1838	46			1884	12 PAID IN FULL	MAY 22 1961	10374		18 84									14913
13															13													
14															14													
15															15													
16															16													
17															17													
18															18													
19															19													
20			4 170							8084	50			8154	20	2nd HALF PAID OCT 4 1961 / 1st. Half Paid MAY 22 1961	16055 / 10330		40 77		40 77							15544
		4 559		4 170 = 729						17180									204 35		87 71				4 94			
		67		2 41 = 308						12306	244			297.00														
		626		411 = 1037						29486																		

Personal

Real Estate

Form 5CD HILLER-DAVIS CO., MINNEAPOLIS

Assessment Roll and Tax List of Real Property in the Dam of Loon Lake, Cass County, Minnesota, for Taxes for the Year 1960.

* Indicate Type of Property: R-Residential, C-Commercial, I-Industrial, U-Utility, F-Farm, L-Lakeshore, T-Timber, M-Mineral

	IN WHOSE NAME ASSESSED		DESCRIPTION OF PROPERTY: SUBDIVISION	Sec. or Lot	Town or Block	Rg.	Number of Acres of Land (Acres 1000ths)	No. School District	Indicate Homestead Yes or No	Agri. or Seas. Herr. Yes or No	* Indicate Type Property	TRUE AND FULL VALUATIONS: LAND Exclusive of Structures and Improvements	BUILDINGS and Other Structures	MACHINERY Permanently Attached to Real Estate	TOTAL True and Full Value	ASSESSED VALUATIONS: RURAL: Homestead Up to $4,000 20%	Over $4,000 and Non-Homestead 33⅓%	ALL OTHER: Timber Land Class 3c 20%	Homestead Up to $4,000 25%	Over $4,000 and Non-Homestead 40%	MACHINERY Permanently Attached to Real Estate 33⅓%	Seasonal and Recreational Cabins 33⅓%	TOTAL ASSESSED VALUE	Total Assessed Value as Equalized by the Board of Review	FINAL EQUALIZED VALUE
												Dollars	Dollars	Dollars	Dollars	Dollars	Dollars	Dollars	Dollars	Dollars	Dollars	Dollars	Dollars	Dollars	Dollars
	Emmanuel E. + Cecentia Anschmann																								
	~~Welcome A. Mann~~ Emma J. Fawcett	1	NE¼ of NE¼	17	136	29	40	186	no	yes	F	415	170		585		195						195		
	Victor + Lois M. Larson	2	NW¼ of NE¼				40		yes	yes	F	235	300		535	107							107		
	" " "	3	SW¼ of NE¼				40		yes	yes	F	425			425	85							85		
	~~Welcome A. Mann~~ Emma J. Fawcett, ~~S. Dunnell~~ Emmanuel E. + Cecentia Anschmann	5	SE¼ of NE¼				40		no	yes	F	315			315		105						105		
	Roy Hartwig	6	NE¼ of NW¼				40		yes	yes	F	250			250	50							50		
	" "	7	NW¼ of NW¼				40		yes	yes	F	375	525		900	180							180		
	" "	8	SW¼ of NW¼				40		yes	yes	F	400			400	80							80		
	Victor + Lois Larson	9	SE¼ of NW¼				40		yes	yes	F	180			180	36							36		
		10																							
	Harry + Evelyn Hedges	11	NE¼ of SW¼				40		yes	yes	T	200			200	40							40		
	" "	12	NW¼ of SW¼				40		yes	yes	F	295	195		490	98							98		
	The Northwest Paper Co. AUXILIARY FOREST NO. 43	13	SW¼ of SW¼																						
	" " " " AUXILIARY FOREST NO. 44	14	SE¼ of SW¼																						
		15																							
	Geo. O. Schulberg	16	NE¼ of SE¼				40		no	yes	F	384			384		128						128		
	" "	17	NW¼ of SE¼				40		no	yes	F	240			240		80						80		
	" "	18	SW¼ of SE¼				40		no	yes	F	300			300		100						100		
	" "	19	SE¼ of SE¼				40		no	yes	F	343	350		693		231						231		
		20																							
							560					4357	1540		5897	676	839						1515		

	SOLD FOR TAXES	VALUATIONS BY SCHOOL DISTRICTS AS EQUALIZED BY DEPARTMENT OF TAXATION: District No. / Rate Mills	District No. / Rate Mills	District No. 186 / Rate 19.4 Mills	District No. / Rate Mills	District No. / Rate Mills	District No. / Rate Mills	Tax Including State Homestead Mills	State Tax on Non-Homestead 4.61 Mills	SPECIAL TAXES	SPECIAL TAXES	TOTAL TAXES	PAID	WHEN PAID (Month Day Year)	Number of Receipt	March Settlement 1961	June Settlement 1961	Penalty	November Settlement 1961	Penalty	Collections to First Monday in January 1962	Penalty	Delinquent on First Monday in January 1962	Total Delinquent Tax and Penalty	REMARKS
		Dollars	Dollars	Dollars	Dollars	Dollars	Dollars	$ cts.	$ cts.	$ cts.	$ cts.	$ cts.		Month Day Year		$ cts.	$ cts.	$ cts.	$ cts.	$ cts.	$ cts.	$ cts.	$ cts.	$ cts.	
	PAID FOR TAXES																								
1				195				5350	136			5486	1	PAID IN FULL OCT 3 1 1961	18382				54 86	1 92				15744
2				4 107				2936				2936	2	PAID IN FULL OCT 2 5 1961											30 23
3				4 85				2332				2332	3	PAID IN FULL OCT 2 5 1961	12285				52 68	1 84					"
4	PAID FOR TAXES			105				2882	74			2956	4	PAID IN FULL OCT 3 1 1961	18382				29 56	1 03					15747
5													5												
6				4 50				1372				1372	6	2nd HALF PAID OCT 3 1 1961; 1st HALF PAID OCT 3 1 1961	19355				42 56					9032
7				4 180				4940				4940	7	2nd HALF PAID OCT 3 1 1961; 1st HALF PAID OCT 3 1 1961	10777		72 54								
8				4 80				2196				2196	8	2nd HALF PAID OCT 3 1 1961; 1st HALF PAID OCT 3 1 1961											
9				4 36				988				988	9	PAID IN FULL OCT 2 5 1961	12285				9 88	34				8033	
10													10												
11				4 40				1098				1098	11	2nd HALF PAID OCT 3 1 1961; 1st HALF PAID OCT 3 1 1961	19362		5 49		5 49					8831
12				4 98				2680				2680	12	2nd HALF PAID OCT 3 1 1961; 1st HALF PAID OCT 3 1 1961	10793		13 45		13 45						
13													13												
14													14												
15													15												
16				128				3512	90			3602	16	2nd HALF PAID OCT 1 6 1961; 1st HALF PAID OCT 1 6 1961											9030
17				80				2196	56			2252	17	2nd HALF PAID OCT 1 6 1961; 1st HALF PAID OCT 1 6 1961	16318										
18				100				2744	70			2814	18	2nd HALF PAID OCT 1 6 1961; 1st HALF PAID OCT 1 6 1961	10783		75 84		75 84						
19				231				6338	162			6500	19	2nd HALF PAID OCT 1 6 1961; 1st HALF PAID OCT 1 6 1961											
20													20												
				H 676 / 139 / 1515				41574	588			42162					137 32		284 30						

Tax Schedule

Real Estate

Form 5(1) HILLER-DAVIS CO., MINNEAPOLIS

Assessment Roll and Tax List of Real Property in the Town of Leon Lake

* Indicate Type of Property: R-Residential, C-Commercial, I-Industrial, U-Utility, F-Farm, L-Lakeshore, T-Timber, M-Mineral

	In Whose Name Assessed		Description of Property: Subdivision	Sec. or Lot	Town or Block	Rng.	Number of Acres of Land (Acres 100ths)	No. School District	Indicate Homestead Yes or No	Indicate Seasonal Yes or No	Agri. or Seasonal Yes or No	* Indicate Type of Property	True and Full Valuations: Land Exclusive of Structures and Improvements	Buildings and Other Structures	Machinery Permanently Attached to Real Estate	Total True and Full Value	Assessed Valuations: Rural: Homestead Up to $4,000 20%	Rural: Over $4,000 and Non-Homestead 33⅓%	All Other: Timber Land Class 3c 20%	All Other: Homestead Up to $4,000 25%	All Other: Over $4,000 and Non-Homestead 40%	All Other: Machinery Permanently Attached to Real Estate 33⅓%	All Other: Seasonal and Recreational Cabins 33⅓%	Total Assessed Value	Total Assessed Value as Equalized by the Board of Review	Final Equalized Value
													Dollars	Dollars	Dollars	Dollars	Dollars	Dollars	Dollars	Dollars	Dollars	Dollars	Dollars	Dollars	Dollars	Dollars
	Albert + Nora, Lowell & Charlotte Bye	1	NE¼ of NE¼	18	136	29	40	184	yes	yes	F		390	340		730	146							146		
	Henry A. + Anna Hanson	2	NW¼ of NE¼				40		yes	yes	F		510	790		1300	260							260		
	" "	3	SW¼ of NE¼				40		yes	yes	T		200			200	40							40		
	Albert + Nora, Lowell & Charlotte Bye	4	SE¼ of NE¼				40		yes	yes	F		220			220	44							44		
		5																								
	Carl A. Paulson	6	S½ of W½ of Lot 3 N 140' of E. 522' of N E¼ of N W¼				62		yes	yes	F		400	125		525	105							105		
	" "	7	NW¼ of NW¼ Govt Lot 1				34.91		yes	yes	F		235			235	47							47		
	" "	8	SW¼ of NW¼ Govt Lot 2				34.76		yes	yes	F		265			265	53							53		
	" "	9	SE¼ of NW¼																							
	H. A. Hanson	10	N. 140' of E. 522' of E½ of W½ of W¼				18		yes	yes	T		100			100	20							20		
	Earl M. + Dorothy P. Sherff	11	NE¼ of NW¼ Govt Lot 5				41.50		no	yes	F		294			294		98						98		
	" "	12	NW¼ of NW¼ " Lot 3				34.91		no	yes	T		105			105		35						35		
	Reuben A. + Esther Ann Hartkopf	13	SW¼ of NW¼ " Lot 4				34.91		no	yes	F		290	175		465		155						155		
		14	SE¼ of NW¼																							
		15																								
	Harry + Evelyn Hedges	16	NE¼ of SE¼ less S. 9 rods				35.50		yes	yes	T		80			80	16							16		
	" "	17	NW¼ of SE¼ less S. 9 rods				35.50		yes	yes	T		80			80	16							16		
	Marvin V. Baker	18	SW¼ of SE¼ Govt Lot 6				23.50		no	no	L		290	250		540		180						180		
	" "	19	SE¼ of SE¼ " Lot 7				39.25		no	yes	T		195			195		65						65		
	" "	20	S. 9 rods of N½ of SE¼				9		no	no	L		54			54		18						18		
							502.14						3708	1680		5388	747	551						1298		

Cass County, Minnesota, for Taxes for the Year 1960.

	Sold for Taxes	Valuations by School Districts as Equalized by Department of Taxation: District No. 184 Rate 42 Mills	District No. 136 Rate 42 Mills	District No. Rate Mills	District No. Rate Mills	District No. Rate Mills	District No. Rate Mills	Tax Including State Homestead 7.01 Mills	State Tax on Non-Homestead 7.01 Mills	Special Taxes	Special Taxes	Total Taxes	Paid	When Paid (Month Day Year)	Number of Receipt	March Settlement 1961	June Settlement 1961	Penalty	November Settlement 1961	Penalty	Collections to First Monday in January 1962	Penalty	Delinquent on First Monday in January 1962	Total Delinquent Tax and Penalty	Remarks
		Dollars	Dollars	Dollars	Dollars	Dollars	Dollars	$ cts.	$ cts.	$ cts.	$ cts.	$ cts.				$ cts.	$ cts.	$ cts.	$ cts.	$ cts.	$ cts.	$ cts.	$ cts.	$ cts.	
1		# 146						4006				4006	2nd HALF PAID	OCT 24 1961	16471										
													1st HALF PAID	MAY 9 1961	9040		20 03		20 03						8017
2		# 260						7134				7134	PAID IN FULL	AUG 7 1961	14182				71 34						8015
													Penalty	Oct 6 1961	16155										
3		# 40						1098				1098	PAID IN FULL	AUG 7 1961	14182			2.05	10 98						" plus dec.
4		# 44						1208				1208	2nd HALF PAID	OCT 24 1961	16471										
													1st HALF PAID	MAY 9 1961	9040		6 04		6 04						8017
5																									
6		# 105						2882				2882											2882		
7		# 47						1290				1290											12 90		
8		# 53						1454				1454											14 54		
9																									
10		# 20						548				548	Penalty	Oct 6 1961	16155										
													PAID IN FULL	AUG 7 1961	14182				5 48	15					8013 plus dec.
11		98						2690	68			2758	PAID IN FULL	MAY 8 1961			27 58								15738
12		35						960	24			984	PAID IN FULL	MAY 8 1961	9035		9 84								"
13		155						4254	108			4362	PAID IN FULL	MAY 8 1961	9037		43 62								8034
14																									
15																									
16		# 16						438				438	2nd HALF PAID	OCT 31 1961	17368										
													1st HALF PAID	MAY 24 1961	10793		2 19		2 19						8031
17		# 16						438				438	2nd HALF PAID	OCT 31 1961											
													1st HALF PAID	MAY 24 1961			2 19		2 19						"
18			180					5390	126			5516	PAID IN FULL	MAY 24 1961			55 16								
																									8069
19		65						1784	46			1830	PAID IN FULL	MAY 24 1961	12155		18 30								"
20			18					538	12			550	PAID IN FULL	MAY 24 1961			5 50								
		# 947					# 947	30184																	
		353					353	5988	384			36 46													
		1100	198				551	36 12									190 45		118 55				56 86		
							1298																		

Personal

Real Estate

Form 5CD MILLER-DAVIS CO., MINNEAPOLIS

Assessment Roll and Tax List of Real Property in the Town of Loon Lake,

* Indicate Type of Property: R-Residential, C-Commercial, I-Industrial, U-Utility, F-Farm, L-Lakeshore, T-Timber, M-Mineral

	IN WHOSE NAME ASSESSED		DESCRIPTION OF PROPERTY: SUBDIVISION	Sec. or Lot	Town. of Block	Rng.	Number of Acres of Land (Acres 100ths)	No. School District	Indicate Homestead Yes or No	Agricultural Homes. Res. Yes or No	Indicate Type* Property	TRUE AND FULL VALUATIONS: LAND Exclusive of Structures and Improvements	BUILDINGS and Other Structures	MACHINERY Permanently Attached to Real Estate	TOTAL True and Full Value	ASSESSED VALUATIONS: RURAL: Homestead Up to $4,000 20%	RURAL: Over $4,000 and Non-Homestead 33⅓%	ALL OTHER: Timber Land Class 3c 20%	ALL OTHER: Homestead Up to $4,000 25%	ALL OTHER: Over $4,000 and Non-Homestead 40%	ALL OTHER: MACHINERY Permanent Attached to Real Estate 33⅓%	ALL OTHER: Seasonal and Recreational Cabins 33⅓%	TOTAL ASSESSED VALUE	Total Assessed Value as Equalized by Board of Review	FINAL EQUALIZED VALUE	REMARKS
							Acres					Dollars	Dollars	Dollars	Dollars	Dollars	Dollars	Dollars	Dollars	Dollars	Dollars	Dollars	Dollars	Dollars	Dollars	
	Olive L. Rasmussen	1	~~Govt Lot 1~~	19	136	28	36	186	no	yes	T	120			120		40						40			
	" "	2	NW¼of NE¼ Govt Lot 2				50		no	"	"	198			198		66						66			
	" "	3	SW¼of NE¼																							
		4	~~SE¼of NE¼~~ Govt Lot 10				38.50		no	"	"	147			147		49						49			
		5																								
	Reuben + Esther Ann Hartkopf	6	NE¼of NW¼ Govt Lot 4				45.27		no	yes	T	180			180		60						60			
		7	NW¼of NW¼																							
	Glenn G. + Anna Lang	8	~~SW¼of NW¼~~ Govt Lot 5				35.08		yes	yes	T	175			175	35							35			
	" " "	9	~~SE¼of NW¼~~ Govt Lot 3				38.50		yes	yes	L	250	250		500	100							100			
		10																								
	Gerald A. + Alice Magdalene Warren	11	NE¼of SW¼				20		yes	yes	T	150			150	30							30			
	Vincent Mantela	12	NW¼of SW¼ Govt Lot 6				38.28		no	yes	T	258			258		86						86			
	Donald G. Clifford Delpha Nelson Lugo	13	SW¼of SW¼ Govt Lot 7				35.56		no	yes	T	210			210		70						70			
	Gerald A. + Alice Magdalene Warren	14	SE¼of SW¼				20		yes	yes	T	320	230		550	110							110			
		15																								
	~~Nathaniel B. + Mae G. Clark~~ ~~L. M. Mathews + Myrtle J. Mathews~~	16	29 acs N of Govt Lots 8+9 NE¼of SE¼				29		no	yes	T	270			270		90						90			
	L. M. Mathews + Myrtle J. Mathews	17	NW¼of SE¼				40		no	yes	T	201			201		67						67			
	" " " "	18	SW¼of SE¼				40		no	yes	T	210			210		70						70			
	Nathaniel B. + Mae G. Clark	19	28.9 acs N of Govt Lots 8+9 SE¼of SE¼				28.90		no	yes	T	230	220		450		150						150			
		20																								
							532.10					2919	700		3619	275	748						1023			

Cass County, Minnesota, for Taxes for the Year 1960.

Personal

	SOLD FOR TAXES	VALUATIONS BY SCHOOL DISTRICTS AS EQUALIZED BY DEPARTMENT OF TAXATION: District No. ..... Rate ..... Mills (Dollars)	District No. ..... Rate ..... Mills (Dollars)	District No. 186 Rate 21 Mills (Dollars)	District No. ..... Rate ..... Mills (Dollars)	District No. ..... Rate ..... Mills (Dollars)	District No. ..... Rate ..... Mills (Dollars)	Tax Including State Homestead ..... Mills ($ cts.)	State Tax on Non-Homestead 20 Mills ($ cts.)	SPECIAL TAXES ($ cts.)	SPECIAL TAXES ($ cts.)	TOTAL TAXES ($ cts.)		PAID	WHEN PAID (Month Day Year)	Number of Receipt	March Settlement 1961 ($ cts.)	June Settlement 1961 ($ cts.)	Penalty ($ cts.)	November Settlement 1961 ($ cts.)	Penalty ($ cts.)	Collections to First Monday in January 1962 ($ cts.)	Penalty ($ cts.)	Delinquent on First Monday in January 1962 ($ cts.)	Total Delinquent Tax and Penalty ($ cts.)	REMARKS
1			40					1098	28			1126	1	PAID IN FULL	MAY - 4 1961			11.26								8035
2			66					1810	46			1856	2	PAID IN FULL	MAY - 4 1961	12184		18.56								"
3													3													
4			49					1344	34			1378	4	PAID IN FULL	MAY 24 1961			13.78								9035
5													5													
6			60					1646	42			1688	6	PAID IN FULL	MAY 8 1961	9037		16.88								9034
7													7													
8			# 35					960				960	8									9.60	10.56	15.739		
9			# 100					2744				2744	9									27.44	30.18	"		
10													10													
11	PAID FOR TAXES		# 30					824				824	11									8.24		15.746		
12	PAID FOR TAXES		86					2360	60			2420	12									24.20		"		
13			70					1920	50			1970	13									19.70	21.67	7998.		
14			# 110					3018				3018	14									30.18		11.746		
15													15													
16			90					2470	64			2534	16									25.34	27.87	8836		
17			67					1838	46			1884	17									18.84	20.72	"		
18			70					1920	50			1970	18									19.70	21.67	"		
19			150					4116	106			4222	19	PAID IN FULL	MAY 15 1961	9391		42.22								9068
20													20													
		# 275						28068	526			28594						162.90				189.24				
		748																								
		1023																								

Form 5C-13 MILLER-DAVIS CO., MINNEAPOLIS

Assessment Roll and Tax List of Real Property in the Boon of Ken Lake,

* Indicate Type of Property: R-Residential, C-Commercial, I-Industrial, U-Utility, F-Farm, L-Lakeshore, T-Timber, M-Mineral

Cass County, Minnesota, for Taxes for the Year 1960.

Real Estate

	In Whose Name Assessed	Description of Property: Subdivision	Sec. or Lot	Town or Block	Rng.	Number of Acres of Land: Acres	100ths	No. School District	Indicate Homestead Yes or No	Agri. or Seas. Resd. Yes or No	* Indicate Type of Property	True and Full Valuations: Land Exclusive of Structures and Improvements	Buildings and Other Structures	Machinery Permanently Attached to Real Estate	Total True and Full Value	Assessed Valuations: Rural: Homestead Up to $4,000 20%	Rural: Over $4,000 and Non-Homestead 33⅓%	All Other: Timber Land Class 3e 20%	All Other: Homestead Up to $4,000 25%	All Other: Over $4,000 and Non-Homestead 40%	All Other: Machinery Permanently Attached to Real Estate 33⅓%	All Other: Seasonal and Recreational Cabins 33⅓%	Total Assessed Value	Total Assessed Value as Equalized by the Board of Review	Final Equalized Value
												Dollars	Dollars	Dollars	Dollars	Dollars	Dollars	Dollars	Dollars	Dollars	Dollars	Dollars	Dollars	Dollars	Dollars
1	N. W. Paper Co. AUXILIARY FOREST No. 46	NE¼ of NE¼	20	136	29		184																		
2	" " " AUXILIARY FOREST No. 46	NW¼ of NE¼																							
3	" " " AUXILIARY FOREST No. 46	SW¼ of NE¼																							
4	" " " AUXILIARY FOREST No. 46	SE¼ of NE¼																							
5																									
6	State of Minnesota	NE¼ of NW¼																							
7	State of Minnesota	NW¼ of NW¼																							
8	Charles E. & Violet A. Ziegler	~~SW¼ of NW¼~~ Govt Lot 1				71.30		no	no	L		260	100		360		120						120		
9	The Northwest Paper Co. AUXILIARY FOREST No. 46	SE¼ of NW¼																							
10	Robert E. & Margaret Del O'Connell	Govt Lot 4 except a 300'						no	no	L		225	225		450		150						150		
11	Stone, Dr. Violet A. Running	S. 300' of Govt Lot 4 ~~NE¼ of NW¼~~				10		no	SR	L		166	200		366							122	122		
12		NW¼ of SW¼																							
13		SW¼ of SW¼																							
14		SE¼ of SW¼																							
15	Marion V. Baker	Govt Lot 2				58.25		no	SR	L		383	259		642							214	214		
16		NE¼ of SE¼																							
17	N.W. Paper Co. AUXILIARY FOREST No. 46	NE¼ of SE¼																							
18		SW¼ of SE¼																							
19	William R. Nixon	SE¼ of SE¼				40		no	SR	F		195	120		315							105	105		
20		(cont next page)				139.66						1229	904		2133		270					441	711		

Valuations by School Districts as Equalized by Department of Taxation

	District No. 2	District No. 216	District No.	District No. 216	District No.	District No.
	Rate 27 Mills	Rate 27 Mills	Rate	Rate 27 Mills	Rate	Rate
	Dollars	Dollars	Dollars	Dollars	Dollars	Dollars
1						
2						
3						
4						
5						
6						
7						
8			120			
9						
10			150			
11	122					
12						
13						
14						
15	214					
16						
17						
18						
19	105					
20						
	441	270	270	711		

	Sold for Taxes	Tax Including State Homestead Mills $ cts.	State Tax on Non-Homestead 7.0 Mills $ cts.	Special Taxes $ cts.	Special Taxes $ cts.	Total Taxes $ cts.	Paid	When Paid Month Day Year	Number of Receipt	March Settlement 1961 $ cts.	June Settlement 1961 $ cts.	Penalty $ cts.	November Settlement 1961 $ cts.	Penalty $ cts.	Collections to First Monday in January 1962 $ cts.	Penalty $ cts.	Delinquent on First Monday in January 1962 $ cts.	Total Delinquent Tax and Penalty $ cts.	Remarks
1																			
2																			
3																			
4																			
5																			
6																			
7																			
8		3542	84			3676	PAID IN FULL	MAY 31 1961	10785		36.76								2058
9																			
10		4442	106			4598	2ND HALF PAID	OCT 31 1961	19357										
							1ST HALF PAID	MAY 31 1961	10780		22.99		22.99						2059
11		3348	86			3434	PAID IN FULL	APR 17 1961	5983		34.34								2061
12																			
13																			
14																			
15		5872	150			6022	2ND HALF PAID	OCT 31 1961	19356										
							1ST HALF PAID	MAY 31 1961	10778		30.11		30.11						15749
16																			
17																			
18																			
19		2882	74			2956	PAID IN FULL	MAY 31 1961	10786		29.56								
20																			
		12102																	
		8087	500																
		20189				20686					153.76		53.10						

Personal

Form 5CD MILLER-DAVIS CO., MINNEAPOLIS

Assessment Roll and Tax List of Real Property in the Cass County, Minnesota, for Taxes for the Year 1960.

Real Estate

	IN WHOSE NAME ASSESSED	DESCRIPTION OF PROPERTY: SUBDIVISION	Sec. or Lot	Town. of Block	Rng.	Number of Acres of Land: Acres	100ths	No. School District	Indicate Homestead Yes or No	Agt. or Res. Resp. Yes or No	Indicate Type of Property	VALUATIONS BY SCHOOL DISTRICTS AS EQUALIZED BY DEPARTMENT OF TAXATION: District No. / Rate Mills	District No. / Rate Mills	District No. / Rate Mills	District No. / Rate Mills	District No. / Rate Mills	District No. / Rate Mills	Tax including State Homestead Mills	State Tax on Non-Homestead 7.0 Mills	SPECIAL TAXES	SPECIAL TAXES	TOTAL TAXES	SOLD FOR TAXES	PAID	WHEN PAID	Number of Receipt	March Settlement 1961	June Settlement 1961	Penalty	November Settlement 1961	Penalty	Collections to First Monday in January 1962	Penalty	Delinquent on First Monday in January 1962	Total Delinquent Tax and Penalty	REMARKS
												Dollars	Dollars	Dollars	Dollars	Dollars	Dollars	$ cts.	$ cts.	$ cts.	$ cts.	$ cts.			Month Day Year		$ cts.	$ cts.	$ cts.	$ cts.	$ cts.	$ cts.	$ cts.	$ cts.	$ cts.	
1		NE¼ of NE¼	20	136	29			156															1														
2		NW¼ of NE¼																					2														
3		SW¼ of NE¼																					3														
4		SE¼ of NE¼																					4														
5	Oswald + Phyllis L. Lundin	N. 184' By S. 620' of South Lot 3							no	SR	L		54						1482	38			15 20		PAID IN FULL MAY 15 1961		9390		15 20								7497
6		NE¼ of NW¼																					6														
7		NW¼ of NW¼																					7														
8		SW¼ of NW¼																					8														
9		SE¼ of NW¼																					9														
10	William R. Nason ~~Nancy Anderson~~	N. 80 Rd S. 720' of South Lot 3							no	SR	L		30						824	22			8 46		PAID IN FULL MAY 31 1961		10786		8 46								~~8066~~ 8066
11	Dorothy E. Erickson	N. 400' of South Lot 3							no	SR	L		114						3128	80 est.			32 08		PAID IN FULL MAY 31 1961		10779		32 08								8067
12	Fred + Patricia Atterbury ~~Susan Atterbury~~	S. 220' of South Lot 3							no	SR	L		101						2772	76 est.			28 48		Balance Paid OCT 9 1961 / PAID IN FULL APR 24 1961		11168 / 7570		18 48		10 00						8068
13	Clement D. + Dora L. Langin	N. 100' By S. 720' of South Lot 3							no	SR	L		54						1482	38			15 20		PAID IN FULL APR 11 1961		5800		15 20								15744
14	~~Frances L. Langin~~	~~South Lot 3 less subs~~ SE¼ of SW¼																																			
15	William R. Nason	N. 700' By S. 940' of South Lot 3							no	SR	L		67						1838	46			18 84		PAID IN FULL MAY 31 1961		10786		18 84								8068
16		NE¼ of SE¼																					16														
17		NW¼ of SE¼																					17														
18		SW¼ of SE¼																					18														
19		SE¼ of SE¼																					19														
20	Gunars + Maiga Rumpe	266' N. 700' By S. 440' of South Lot 3							no	SR	L		104						2854	72			29 26		PAID IN FULL MAY 29 1961		10318		29 26								8063
													524						14380	366			147 46						137 46		10 00						

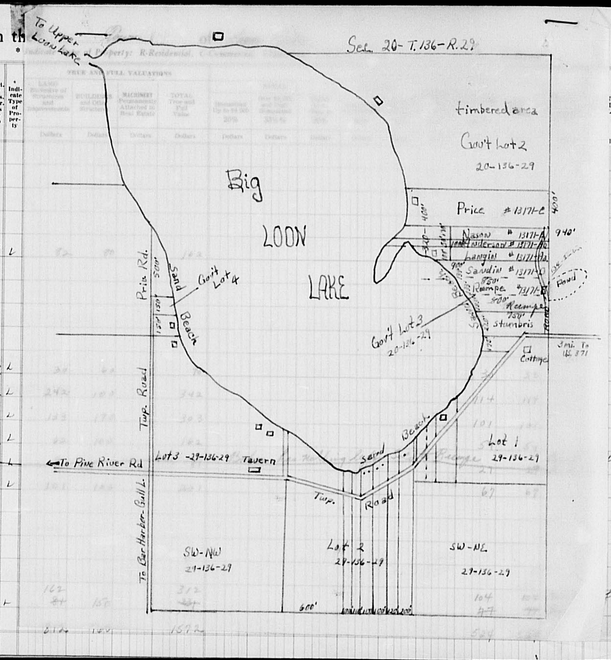

Personal

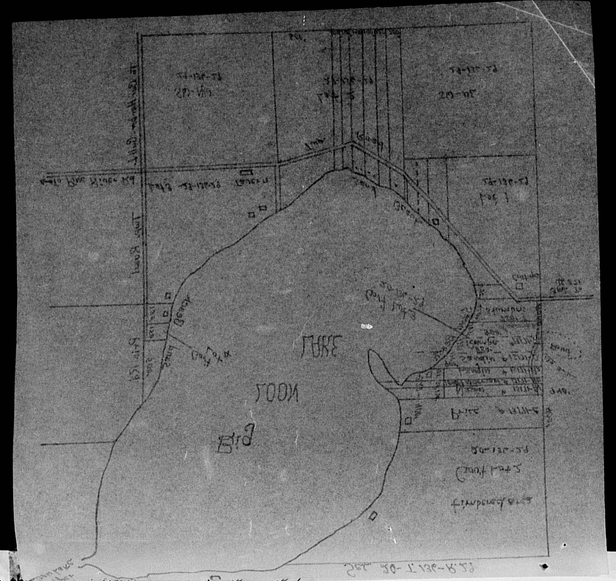

Assessment Roll and Tax List of Real Property in the [illegible] of Norwegian Lake, Cass County, Minnesota, for Taxes for the Year 1960.

Real Estate

Form SCD MILLER-DAVIS CO., MINNEAPOLIS

* Indicate Type of Property: R-Residential, C-Commercial, I-Industrial, U-Utility, F-Farm, L-Lakeshore, T-Timber, M-Mineral

	IN WHOSE NAME ASSESSED	DESCRIPTION OF PROPERTY: SUBDIVISION	Sec. or Lot	Town or Block	Rng.	Number of Acres of Land (Acres / 100ths)	No. School District	Indicate Homestead Yes or No	Agri. Seas. Recr. Yes or No	Indicate Type of Property	TRUE AND FULL VALUATIONS: LAND Exclusive of Structures and Improvements (Dollars)	BUILDINGS and Other Structures (Dollars)	MACHINERY Permanently Attached to Real Estate (Dollars)	TOTAL True and Full Value (Dollars)	ASSESSED VALUATIONS: RURAL: Homestead Up to $4,000 20% (Dollars)	RURAL: Over $4,000 and Non-Homestead 33⅓% (Dollars)	ALL OTHER: Timber Land Class 3c 20% (Dollars)	ALL OTHER: Homestead Up to $4,000 25% (Dollars)	ALL OTHER: Over $4,000 Non-Homestead 40% (Dollars)	ALL OTHER: MACHINERY Permanently Attached to Real Estate 33⅓% (Dollars)	ALL OTHER: Seasonal and Recreational Cabins 33⅓% (Dollars)	TOTAL ASSESSED VALUE (Dollars)	Total Assessed Value as Equalized by the Board of Review (Dollars)	FINAL EQUALIZED VALUE (Dollars)
1		NE¼ of NE¼	20	136	24		186																	
2		NW¼ of NE¼																						
3		SW¼ of NE¼																						
4		SE¼ of NE¼																						
5	Oswald & Myrtle L. Stimbin	N. 154' of S. 620' of Govt Lot 3						no	SR	L	82	80		162							54	54		
6		NE¼ of NW¼																						
7		NW¼ of NW¼																						
8		SW¼ of NW¼																						
9		SE¼ of NW¼																						
10	William R. Nason ~~Henry Anderson~~	N. 50' of S. 770' of Govt Lot 3						no	SR	L	30	60		90							30	30		
11	Dorothy R. Orsic	N. 90' of S. 440' of Govt Lot 3						no	SR	L	242	100		342							114	114		
12	Karl & Natalija Stimbin ~~Anna Stimbin~~	S. 220' of Govt Lot 3						no	SR	L	133	170		303							101	101		
13	Clement D. & Dora L. Langin	N. 100' of S. 770' of Govt Lot 3						no	SR	L	62	100		162							54	54		
14	~~Thomas L. Coates~~	~~Govt Lot 4 Lake side sold~~						no	SR	L	81			81	Broker has building left - Sold to Palange						27	27	Combined with 20-136-24	
15	William R. Nason	N. 140' of S. 940' of Govt Lot 3						no	SR	L	101	100		201							67	67		
16		NE¼ of SE¼																						
17		NW¼ of SE¼																						
18		SW¼ of SE¼																						
19		SE¼ of SE¼																						
20	Lunars & Maija Rempe	366' N. ~~100~~ of S. 460' of Govt Lot 3						no	SR	L	162 ~~41~~	150		312 ~~191~~							104 ~~47~~	104 ~~47~~	Combined from Tax 14	
						34					812	760		1572							524	524		

Personal

	SOLD FOR TAXES	VALUATIONS BY SCHOOL DISTRICTS AS EQUALIZED BY DEPARTMENT OF TAXATION: District No. 186 Rate 91 Mills (Dollars)	District No. ___ Rate ___ Mills (Dollars)	District No. ___ Rate ___ Mills (Dollars)	District No. ___ Rate ___ Mills (Dollars)	District No. ___ Rate ___ Mills (Dollars)	Tax Including State Homestead ___ Mills ($ cts.)	State Tax on Non-Homestead 9.0 Mills ($ cts.)	SPECIAL TAXES ($ cts.)	SPECIAL TAXES ($ cts.)	TOTAL TAXES ($ cts.)		PAID	WHEN PAID (Month Day Year)	Number of Receipt	March Settlement 1961 ($ cts.)	June Settlement 1961 ($ cts.)	Penalty ($ cts.)	November Settlement 1961 ($ cts.)	Penalty ($ cts.)	Collections to First Monday in January 1962 ($ cts.)	Penalty ($ cts.)	Delinquent on First Monday in January 1962 ($ cts.)	Total Delinquent Tax and Penalty ($ cts.)	REMARKS
1												1												
2												2												
3												3												
4												4												
5		54					1482	38			1520	5	PAID IN FULL	MAY 15 1961	9390		1520							7447
6												6												
7												7												
8												8												
9												9												
10		30					824	22			846	10	PAID IN FULL	MAY 31 1961	10786		846							~~[illegible]~~ 8066
11		114					3128	80			3208	11	PAID IN FULL	MAY 31 1961	10779		3208							8067
12		101					2772	of 74			2842	12	Balance Paid Prior Year	OCT 9 1961	11168									
														APR 24 1961	7570		1842		10.00					8450
13		54					1482	38			1520	13	PAID IN FULL	APR 11 1961	5800		1520							15744
14												14												
15		67					1838	46			1884	15	PAID IN FULL	MAY 31 1961	10786		1884							8066
16												16												
17												17												
18												18												
19												19												
20		104					2854	72			2926	20	PAID IN FULL	MAY 29 1961	12318		2926							8063
		524					14380	366			14746						13746		10.00					

Form 5CD MILLER-DAVIS CO., MINNEAPOLIS

Assessment Roll and Tax List of Real Property in the Town of Bom Lake, Cass County, Minnesota, for Taxes for the Year 1960.

* Indicate Type of Property: R-Residential, C-Commercial, I-Industrial, U-Utility, F-Farm, L-Lakeshore, T-Timber, M-Mineral

Real Estate

	IN WHOSE NAME ASSESSED	DESCRIPTION OF PROPERTY: SUBDIVISION	Sec. or Lot	Town or Block	Rng	Number of Acres of Land (Acres 100ths)	No. School District	Indicate Homestead Yes or No	Agri. or Seas. Rec. Yes or No	* Indicate Type of Property	TREE AND FULL VALUATIONS: LAND Exclusive of Structures and Improvements (Dollars)	BUILDINGS and Other Structures (Dollars)	MACHINERY Permanently Attached to Real Estate (Dollars)	TOTAL True and Full Value (Dollars)	ASSESSED VALUATIONS: RURAL: Homestead Up to $4,000 20% (Dollars)	RURAL: Over $4,000 and Non-Homestead 33⅓% (Dollars)	ALL OTHER: Timber Land Class 3c 20% (Dollars)	ALL OTHER: Homestead Up to $4,000 25% (Dollars)	ALL OTHER: Over $4,000 and Non-Homestead 40% (Dollars)	ALL OTHER: MACHINERY Permanently Attached to Real Estate 33⅓% (Dollars)	ALL OTHER: Seasonal and Recreational Cabins 33⅓% (Dollars)	TOTAL ASSESSED VALUE (Dollars)	Total Assessed Value as Equalized by the Board of Review (Dollars)	FINAL EQUALIZED VALUE (Dollars)
1	State of Minnesota	N E ¼ of N E ¼	21	136	29		186																	
2	State of Minnesota	N W ¼ of N E ¼																						
3	State of Minnesota	S W ¼ of N E ¼																						
4	State of Minnesota	S E ¼ of N E ¼																						
5																								
6	The Northwest Paper Co.	N E ¼ of N W ¼				40		no	yes	T	192			192		64						64		
7	" " " " AUXILIARY FOREST No. 46	N W ¼ of N W ¼																						
8	" " " " AUXILIARY FOREST No. 46	S W ¼ of N W ¼																						
9	" " " " AUXILIARY FOREST No. 46	S E ¼ of N W ¼																						
10																								
11	Opal L. Peterson Marvin D. Baker	N E ¼ of S W ¼				40		no	yes	T	240			240		80						80		
12	" "	N W ¼ of S W ¼				40		no	yes	T	240			240		80						80		
13	" "	S W ¼ of S W ¼				40		no	yes	T	201			201		67						67		
14	" "	S E ¼ of S W ¼				40		no	yes	T	225			225		75						75		
15																								
16	State of Minnesota	N E ¼ of S E ¼																						
17	State of Minnesota	N W ¼ of S E ¼																						
18	State of Minnesota	S W ¼ of S E ¼																						
19	Marvin D. Baker	S E ¼ of S E ¼				40		no	yes	T	201			201		67						67		
20																								
						240					1299			1299		433						433		

	SOLD FOR TAXES	VALUATIONS BY SCHOOL DISTRICTS AS EQUALIZED BY DEPARTMENT OF TAXATION: District No. ..... Rate ..... Mills (Dollars)	District No. ..... Rate ..... Mills (Dollars)	District No. 186 Rate 42 Mills (Dollars)	District No. ..... Rate ..... Mills (Dollars)	District No. ..... Rate ..... Mills (Dollars)	District No. ..... Rate ..... Mills (Dollars)	Tax Including State Homestead Mills ($ cts.)	State Tax on Non-Homestead 20 Mills ($ cts.)	SPECIAL TAXES ($ cts.)	SPECIAL TAXES ($ cts.)	TOTAL TAXES ($ cts.)		PAID	WHEN PAID (Month Day Year)	Number of Receipt	March Settlement 1961 ($ cts.)	June Settlement 1961 ($ cts.)	Penalty ($ cts.)	November Settlement 1961 ($ cts.)	Penalty ($ cts.)	Collections to First Monday in January 1962 ($ cts.)	Penalty ($ cts.)	Delinquent on First Monday in January 1962 ($ cts.)	Total Delinquent Tax and Penalty ($ cts.)	REMARKS
1													1													
2													2													
3													3													
4													4													
5													5													
6				64				1756	44			1800	6	PAID IN FULL	MAY 23 1961	10374		1800								1493
7													7													
8													8													
9													9													
10													10													
11				80				2196	56			2252	11	PAID IN FULL	MAY 23 1961	10332		8498								8038
12				80				2196	56			2252	12	PAID IN FULL	MAY 23 1961											
13				67				1838	46			1884	13	PAID IN FULL	MAY 23 1961											
14				75				2058	52			2110	14	PAID IN FULL	MAY 23 1961											
15													15													
16													16													
17													17													
18													18													
19	SOLD FOR TAXES			67				1838	46			1884	19	PAID IN FULL	MAY 23 1961	10332		1884								8038
20													20													
				433				11882	300			12182						12182								

Personal

Form SCD MILLER-DAVIS CO., MINNEAPOLIS

Assessment Roll and Tax List of Real Property in the Potter of Loon Lake, Cass County, Minnesota, for Taxes the Year 1960.

* Indicate Type of Property: R-Residential, C-Commercial, I-Industrial, U-Utility, F-Farm, L-Lakeshore, T-Timber, M-Mineral

Real Estate

	In Whose Name Assessed	Description of Property: Subdivision	Sec. or Lot	Town or Block	Rng.	Number of Acres of Land (Acres 100ths)	No. School District	Indicate Homestead Yes or No	Agri. or Rural Res. Yes or No	* Indicate Type of Property	True and Full Valuations: Land Exclusive of Structures Or Improvements	Buildings and Other Structures	Machinery Permanently Attached to Real Estate	Total True and Full Value	Assessed Valuations: Rural: Homestead Up to $1,000 20%	Rural: Over $1,000 and Non-Homestead 33⅓%	All Other: Timber Land Class 3c 20%	All Other: Homestead Up to $4,000 25%	All Other: Over $4,000 and Non-Homestead 40%	All Other: Machinery Permanently Attached to Real Estate 33⅓%	All Other: Seasonal and Recreational Cabins 33⅓%	Total Assessed Value	Total Assessed Value as Equalized by the Board of Review	Final Equalized Value
											Dollars	Dollars	Dollars	Dollars	Dollars	Dollars	Dollars	Dollars	Dollars	Dollars	Dollars	Dollars	Dollars	Dollars
1	Percy Anderson	NE¼ of NE¼	28	136	29	40	186	no	yes	T	154	90		244		83						83		
2	R. L. Sandell	NW¼ of NE¼				40		yes	yes	F	160	320		480	96							96		
3	Vaillieu Land Co.	SW¼ of NE¼				40		no	yes	T	280			280			84					56		
4	Harry Sandell	SE¼ of NE¼				40		yes	yes	T	180			180	36							36		
5																								
6	W. W. Paper Co. AUXILIARY FOREST No. 46	NE¼ of NW¼																						
7	" " " AUXILIARY FOREST No. 46	NW¼ of NW¼																						
8	" " " AUXILIARY FOREST No. 46	SW¼ of NW¼																						
9	" " " AUXILIARY FOREST No. 46	SE¼ of NW¼																						
10																								
11	Vaillieu Land Co.	NE¼ of SW¼				40		no	yes	T	320			320			64					64		
12	The Northwest Paper Company	NW¼ of SW¼				40		no	yes	T	261			261		87						87		
13	Margaret M. Erickson	SW¼ of SW¼				40		no	yes	T	141			141		47						47		
14	Ed + Elma Niskanen	SE¼ of SW¼				40		no	yes	T	150			150		50						50		
15																								
	State of Minnesota																							
16		NE¼ of SE¼																						
17	Vaillieu Land Co.	NW¼ of SE¼				40		no	yes	T	320			320			64					64		
18	Stella Oatken	SW¼ of SE¼				40		no	yes	F	182	100		282		94						94		
19	Ben Krueger Est #49	——— South Lot 1				35		no	no	L	244	200		444		148						148		
20																								
						435					2397	710		3107	132	509	184					825		

	Sold for Taxes	Valuations by School Districts as Equalized by Department of Taxation: District No. 186 Rate 77 Mills	District No. 186 Rate 77 Mills	District No. 186 Rate 77 Mills	District No. 186 Rate 77 Mills	District No. ... Rate ... Mills	District No. ... Rate ... Mills	Tax Including State Homestead	State Tax on Non-Homestead 18 Mills	Special Taxes	Special Taxes	Total Taxes
		Dollars	Dollars	Dollars	Dollars	Dollars	Dollars	$ cts.	$ cts.	$ cts.	$ cts.	$ cts.
1		83						2208	58			2336
2		H 96						2634				2634
3		56						1536	40			1576
4		H 36						988				988
5												
6												
7												
8												
9												
10												
11		64						1756	44			1800
12		87						2388	60			2448
13		47						1290	32			1322
14		50						1372	36			1408
15												
16												
17		64						1756	44			1800
18	SOLD FOR TAXES	94						2580	66			2646
19	SOLD FOR TAXES			148				4432	104			4536
20												
		H 132			H 132			18078				
		545		148	693			4432	484			23494
		677			825			22510				

	Paid	When Paid (Month Day Year)	Number of Receipt	March Settlement 1961	June Settlement 1961	Penalty	November Settlement 1961	Penalty	Collections to First Monday in January 1962	Penalty	Delinquent on First Monday in January 1962	Total Delinquent Tax and Penalty	Remarks
				$ cts.	$ cts.	$ cts.	$ cts.	$ cts.	$ cts.	$ cts.	$ cts.	$ cts.	
1	PAID IN FULL	MAY 20 1961	12322		23 36								7894
2	2nd HALF PAID	OCT 9 1961	16169										
2	1st HALF PAID	MAY 8 1961	9092		13 17		13 17						8941
3	2nd HALF PAID	OCT 17 1961	18020										
3	1st HALF PAID	MAY 23 1961	10951		7 88		7 88						7200
4	PAID IN FULL	MAY 1[illegible] 1961	8115		9 88								5040
5													
6													
7													
8													
9													
10													
11	2nd HALF PAID	OCT 17 1961	18020										
	1st HALF PAID	MAY 23 1961	10951		9 00		9 00						7200
12	PAID IN FULL	[illegible] 1961	10375		24 48								14934
13	PAID IN FULL	APR 21 1961	5482		13 22								3874
14	2nd HALF PAID	OCT 27 1961	19341										
	1st HALF PAID	MAY 23 1961	12130		7 04								5003
15													
16													
17	2nd HALF PAID	OCT 17 1961	18020										
	1st HALF PAID	MAY 23 1961	10951		9 00		9 00						7200
18	PAID IN FULL	AUG 10 1961	14093				26 46	66					8337
19	PAID IN FULL	FEB 17 1961	958	45 36									
20													
				45 36	117 03		72 55						

Personal

Form S.U. - MILLER-DAVIS CO., MINNEAPOLIS

Assessment Roll and Tax List of Real Property in the Town of Hart Lake, Cass County, Minnesota, for Taxes for the Year 1960.

* Indicate Type of Property: R-Residential, C-Commercial, I-Industrial, U-Utility, F-Farm, L-Lakeshore, T-Timber, M-Mineral

Real Estate

	IN WHOSE NAME ASSESSED	DESCRIPTION OF PROPERTY: SUBDIVISION	Sec. or Lot	Town or Block	Rng.	Number of Acres of Land (Acres 100ths)	No. School District	Indicate Homestead Yes or No	Agt. of Homestead Rev. Yes or No	Indicate Type of Property	TREE AND FUEL VALUATIONS: LAND Exclusive of Structures and Improvements (Dollars)	BUILDINGS and Other Structures (Dollars)	MACHINERY Permanently Attached to Real Estate (Dollars)	TOTAL Tree and Fuel Value (Dollars)	ASSESSED VALUATIONS: RURAL: Homestead Up to $1,000 20% (Dollars)	RURAL: Over $1,000 and Non-Homestead 33⅓% (Dollars)	ALL OTHER: Timber Land Class 3c 20% (Dollars)	ALL OTHER: Homestead Up to $1,000 25% (Dollars)	ALL OTHER: Over $1,000 and Non-Homestead 40% (Dollars)	ALL OTHER: MACHINERY Permanently Attached to Real Estate 33⅓% (Dollars)	Seasonal and Recreational Cabins 33⅓% (Dollars)	TOTAL ASSESSED VALUE (Dollars)	Total Assessed Value as Equalized by the Board of Review (Dollars)	FINAL EQUALIZED VALUE (Dollars)
1	The Northwest Cooper Co. AUXILIARY FOREST No. 45	Cass Co. Forest # 45	29	136	29		186																	
2	Lee & Ann Pietzel	Part of W 24' of Lot 1 Lot 2 NW¼NE¼																						
3	State of Minnesota	SW¼of NE¼																						
4	N. W. Cooper Co. AUXILIARY FOREST No. 46	SE¼of NE¼																						
5	Marvin D. Baker	W. 624.48' of Govt Lot 2 less wdl.						no	no	L	360			360		120						120		
6	Walter C. + Myrtle E. Brown	W½E of Govt Lot 2 except the W 624.48' of the N 628.69' of Govt Lot 2				13.50		no	SR	T	150	99		249							83	83		
7	Harold + Emerett Stone	Govt Lot 3 less E 440' SW¼NE¼				22.10		no	SR	L	240	84		324							108	108		
8	Freddie Hutherson	SW¼of NW¼ less E. 240'				33.35		yes	yes	T	200	20		220	44							44		
9	Roberta J. + Peter M. Dejohn	PART OF E. 100' OF N. 628.69' OF GOVT LOT 2																						
10	Lee H. + Ann Pietzel	E. 240' of Govt Lot 2 + E. 240' of W 24' of NW¼				11.65		yes	yes	C	120	800		920	184							184		
11	State of Minnesota	NE¼of SW¼																						
12	State of Minnesota	NW¼of SW¼																						
13	Reim R. + Otto R. Nelson	SW¼of SW¼				40		yes	yes	T	240	200		440	88							88		
14	" " "	SE¼of SW¼				40		yes	yes	T	240			240	48							48		
15	George H. + Annie Pietzel	W 200' of E. 440' of Govt Lot 3				2		yes	yes	L	120			120	24							24		
16	Marilus Land Co.	NE¼of SE¼				40		no	yes	T	340			340			68					68		
17	State of Minnesota	NW¼of SE¼																						
18	State of Minnesota	SW¼of SE¼																						
19	Marilus Land Co.	SE¼of SE¼				40		no	yes	T	340			340			68					68		
20	Richard J. + Grace A. Zimmerman	E. 120' of W. 1144.78' of Govt Lot 2						no	SR	L	90	120		210							70	70		
		(cont. next page)				272.50					2442	1323		3765	388	120	136				261	905		

	SOLD FOR TAXES	VALUATIONS BY SCHOOL DISTRICTS AS EQUALIZED BY DEPARTMENT OF TAXATION: District No. Rate Mills (Dollars)	District No. Rate Mills (Dollars)	District No. Rate Mills (Dollars)	District No. Rate Mills (Dollars)	District No. Rate Mills (Dollars)	District No. Rate Mills (Dollars)	Tax Including State Homestead Mills ($ cts.)	State Tax on Non-Homestead 7.6 Mills ($ cts.)	SPECIAL TAXES ($ cts.)	SPECIAL TAXES ($ cts.)	TOTAL TAXES ($ cts.)		PAID	WHEN PAID (Month Day Year)	Number of Receipt	March Settlement 1961 ($ cts.)	June Settlement 1961 ($ cts.)	Penalty ($ cts.)	November Settlement 1961 ($ cts.)	Penalty ($ cts.)	Collections to First Monday in January 1962 ($ cts.)	Penalty ($ cts.)	Delinquent on First Monday in January 1962 ($ cts.)	Total Delinquent Tax and Penalty ($ cts.)	REMARKS
1													1													
2													2													
3													3													
4													4													
5				120				35.92	24			36.76	5	PAID IN FULL	MAR 30 1961	5543		36.76								8055
6		83						22.78	58			23.36	6	PAID IN FULL	MAY 26 1961	12317		23.36								15742
7		108						29.64	76			30.40	7	PAID IN FULL	MAR 9 1961	7826		30.40								19955
8		H 44						12.08				12.08	8											12.08	J-1329	20639
9													9													
10		H 184						50.50				50.50	10	PAID IN FULL	APR 10 1961	5784		50.50								8043
11													11													
12													12													
13		H 86						24.14				24.14	13	PAID IN FULL	MAY 9 1961	7839		24.14								8042
14		H 48						13.18				13.18	14	PAID IN FULL	MAY 9 1961			13.18								"
15		H 24						6.58				6.58	15	PAID IN FULL	APR 10 1961	5784		6.58								8043
16		68						18.66	48			19.14	16	2½ HALF PAID / 1st HALF PAID	OCT 17 1960 / MAY 23 1961	18020 / 10951										Marilus
17													17													
18													18					19.14		19.14						
19		68						18.66	48			19.14	19	2½ HALF PAID / 1st HALF PAID	OCT 17 1960 / MAY 23 1961	18020 / 10951										Marilus
20		90						19.20	50			19.70	20	PAID IN FULL	APR 11 1961	5799		19.70								8056
		H 388 / 397 / 785		120 / 517 / 905				215.42 / 35.92 / 251.34	364			254.98						223.76		19.14				12.08		

Personal

Real Estate

Assessment Roll and Tax List of Real Pr

Form 5CD · MILLER-DAVIS CO., MINNEAPOLIS

Govt. Lot 1
29-136-29
8-13-07

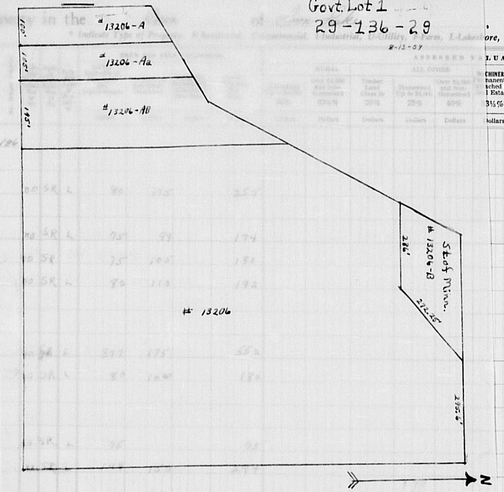

	IN WHOSE NAME ASSESSED	DESCRIPTION OF PROPERTY: SUBDIVISION	Sec. or Lot	Town or Block	Rng.	Number of Acres of Land: Acres	100ths	ore, T-Timber, M-Mineral	VALUATIONS: CHRIST Patent Watched to Retain 33⅓%	Seasonal and Recreational Cabins 33⅓%	TOTAL ASSESSED VALUE	Total Assessed Value as Equalized by the Board of Review	FINAL EQUALIZED VALUE
									Dollars	Dollars	Dollars	Dollars	Dollars
1		NE¼ of NE¼	29	136	29								
2		NW¼ of NE¼											
3	Henry R. + Adah Walstrom	E. 102.8' of W. 944.78' of South Lot 2											
4		SE¼ of NE¼											
5	Elmer C. Lacoutte	E. 105' of W. 857.18' of South Lot 2							85	85			
	Frederick A. Lacoutte	E. 105' of W. 1061.78' of South Lot 2							58	58			
6	Ferdinand A. + Martha A. Luetkin	E. 105' of W. 739.18' of South Lot 2							60	60			
7		NE¼ of NW¼							64	64			
8		SW¼ of NW¼											
9		SE¼ of NW¼											
10	Bernice Lorton (Trustee)	South Lot West 100' clear to state				3025			184	184			
11		NE¼ of SW¼							60	60			
12	Ira E. Hodgman + Ethel E. Hodgman Marvin V. Baker	E. 105' of W. 208' of South Lot 1											
13		SW¼ of SW¼											
14	Marvin V. Baker	E. 58' of W. 105' of South Lot 1							25	25			
15	Robert + Dorothy Rong	E. 105' of W. 400' of South Lot 1							98	98			
16	State of Minnesota	East ½ of South Lot 1											
17		NW¼ of SE¼											
18		SW¼ of SE¼											
19		SE¼ of SE¼											
20													
						3025		898	914	1902	634	634	

Cass County, Minnesota, for Taxes for the Year 1960.

Personal

	SOLD FOR TAXES	VALUATIONS BY SCHOOL DISTRICTS AS EQUALIZED BY DEPARTMENT OF TAXATION: District No. Rate Mills / Dollars	District No. Rate Mills / Dollars	District No. 56 Rate 31.44 Mills / Dollars	District No. Rate Mills / Dollars	District No. Rate Mills / Dollars	District No. Rate Mills / Dollars	Tax Including State Homestead Mills $ cts.	State Tax on Non-Homestead 7.04 Mills $ cts.	SPECIAL TAXES $ cts.	SPECIAL TAXES $ cts.	TOTAL TAXES $ cts.		PAID	WHEN PAID Month Day Year	Number of Receipt	March Settlement 1961 $ cts.	June Settlement 1961 $ cts.	Penalty $ cts.	November Settlement 1961 $ cts.	Penalty $ cts.	Collections to First Monday in January 1962 $ cts.	Penalty $ cts.	Delinquent on First Monday in January 1962 $ cts.	Total Delinquent Tax and Penalty $ cts.	REMARKS
1													1														
2													2														
3				85				2332	60			2392	3	PAID IN FULL	MAY 18 1961	9525		23 92									3050
4													4														
5				58				1592	40			1632	5	PAID IN FULL	MAY 1 1961	10787		16 32									3051
6	SOLD FOR TAXES			60				1646	42			1688	6	PAID IN FULL	FEB 10 1961	9524	16 88										
7				64				1756	44			1800	7	PAID IN FULL	MAY 1 1961	10235		18 00									3052
8													8														
9													9														
10				184				5050	128			5178	10	PAID IN FULL	APR 12 1961	5835		51 78									3053
11				60				1646	42			1688	11	PAID IN FULL	MAY 22 1961	10338		16 88									3550
12													12														
13													13														
14				25				686	18			704	14	PAID IN FULL	MAR 30 1961	5573		7 04									3055
15				98				2690	68			2758	15	PAID IN FULL	MAY 8 1961	10789		27 58									3056
16													16														
17													17														
18													18														
19													19														
20													20														
				634				17398	442			17840					16 88	161 52									

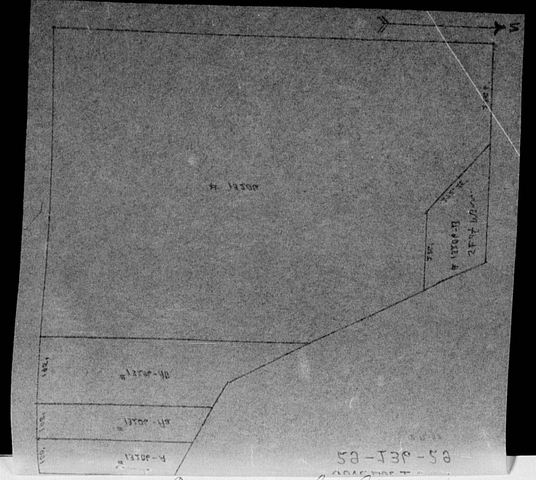

Form 5CD · MILLER-DAVIS CO., MINNEAPOLIS

Assessment Roll and Tax List of Real Property in the Town of Town Lake, Cass County, Minnesota, for Taxes for the Year 1960.

* Indicate Type of Property: R-Residential, C-Commercial, I-Industrial, U-Utility, F-Farm, L-Lakeshore, T-Timber, M-Mineral

	In Whose Name Assessed	Description of Property: Subdivision	Sec. or Lot	Town or Block	Rng.	Number of Acres of Land (Acres 100ths)	No. School District	Indicate Homestead Yes or No	Agri. or Seas. Bldg. Yes or No	* Indicate Type of Property	True and Full Valuations: Land Exclusive of Structures and Improvements	Buildings and Other Structures	Machinery Permanently Attached to Real Estate	TOTAL True and Full Value	Assessed Valuations: Rural: Homestead Up to $4,000 20%	Rural: Over $4,000 and Non-Homestead 33⅓%	All Other: Timber Land Class 3c 20%	All Other: Homestead Up to $4,000 25%	All Other: Over $4,000 and Non-Homestead 40%	All Other: Machinery Permanently Attached to Real Estate 33⅓%	All Other: Seasonal and Recreational Cabins 33⅓%	TOTAL ASSESSED VALUE	Total Assessed Value as Equalized by the Board of Review	FINAL EQUALIZED VALUE
						Acres					Dollars	Dollars	Dollars	Dollars	Dollars	Dollars	Dollars	Dollars	Dollars	Dollars	Dollars	Dollars	Dollars	Dollars
1		NE¼ of NE¼	24	136	29		186																	
2		NW¼ of NE¼																						
3	Henry R. + Adah Halstrom	E. 102.8' of W. 414.78' of South Lot 2 NE¼ of NE¼						no	SR	L	80	175		255							85	85		
4		SE¼ of NE¼																						
5	Elmer A. Lacoutte (Adah W. Hom)	E. 100' of W. 514.78' of South Lot 2 SE¼ of NE¼						no	SR	L	75	99		174							58	58		
	Frederick H. Grunich ~~and Lacoutte~~	W. 100' of W. 514.78' of South Lot 2 NE¼ of NW¼						no	SR		75	105		180							60	60		
7	Ferdinand H. + Martha A. Luetke	E. 100.5' of W. 714.78' of South Lot 2 NW¼ of NW¼						no	SR	L	82	110		192							64	64		
8		SW¼ of NW¼																						
9		SE¼ of NW¼																						
10	Armin Lorenz (Trustee)	South Lot 1 lying W. & less 2a. to state				30.25		no	SR	L	377	175		552							184	184		
11	Ira E. + Mildred E. Hoffman	NE¼ of SW¼						no	SR	L	80	100		180							60	60		
12	~~Marvin D. Walker~~	E. 105' of W. 208' of South Lot 1 NW¼ of SW¼																						
13		SW¼ of SW¼																						
14	Marvin D. Walker	E. 58' of W. 100' of South Lot 1 SE¼ of SW¼						no	SR	L	75			75							25	25		
15	Robert + Dorothy Rong	E. 175' of W. 300' of South Lot 1						no	SR	L	144	150		294							98	98		
16	State of Minnesota	East ½ of South Lot 1 NW¼ of SW¼																						
17		NW¼ of SE¼																						
18		SW¼ of SE¼																						
19		SE¼ of SE¼																						
20																								
						30.25					993	914		1907							634	634		

	Sold for Taxes	Valuations by School Districts as Equalized by Department of Taxation: District No. 186 Rate 93.1 Mills	District No. ___ Rate ___ Mills	District No. ___ Rate ___ Mills	District No. ___ Rate ___ Mills	District No. ___ Rate ___ Mills	District No. ___ Rate ___ Mills	Tax including State Homestead ___ Mills	State Tax on Non-Homestead 7.01 Mills	Special Taxes	Special Taxes	Total Taxes		Paid	When Paid (Month Day Year)	Number of Receipt	March Settlement 1961	June Settlement 1961	Penalty	November Settlement 1961	Penalty	Collections to First Monday in January 1962	Penalty	Delinquent on First Monday in January 1962	Total Delinquent Tax and Penalty	Remarks
		Dollars	Dollars	Dollars	Dollars	Dollars	Dollars	$ cts.	$ cts.	$ cts.	$ cts.	$ cts.					$ cts.	$ cts.	$ cts.	$ cts.	$ cts.	$ cts.	$ cts.	$ cts.	$ cts.	
1													1													
2													2													
3				85				2332	60			2392	3	PAID IN FULL	MAY 18 1961	9525		23.92								8050
4													4													
5				58				1592	40			1632	5	PAID IN FULL	MAY 5 1961	10787		16.32								8051
6	SOLD FOR TAXES			60				1646	42			1688	6	PAID IN FULL	FEB 10 1961	3524	16.88									
7				64				1756	44			1800	7	PAID IN FULL	MAY 1 1961	2315		18.00								8052
8													8													
9													9													
10				184				5050	128			5178	10	PAID IN FULL	APR 12 1961	5825		51.78								7996
11				60				1646	42			1688	11	PAID IN FULL	MAY 22 1961	10339		16.88								15750
12													12													
13													13													
14				25				686	18			704	14	PAID IN FULL	MAR 30 1961	5593		7.04								8055
15				98				2690	68			2758	15	PAID IN FULL	MAY 23 1961	10789		27.58								8053
16													16													
17													17													
18													18													
19													19													
20													20													
				634				17398	442			17840					16.88	161.52								

Real Estate

Personal

Assessment Roll and Tax List of Real Property in the Town of Leon Lake

Cass County, Minnesota, for Taxes for the Year 1960.

Form 5CD · MILLER-DAVIS CO., MINNEAPOLIS

* Indicate Type of Property: R-Residential, C-Commercial, I-Industrial, U-Utility, F-Farm, L-Lakeshore, T-Timber, M-Mineral

	In Whose Name Assessed	Description of Property: Subdivision	Sec. or Lot	Town or Block	Rng.	Number of Acres of Land (Acres 100ths)	Sch. School District	Indemnified Homestead Yes or No	Agricultural Homestead Yes or No	* Indicate Type of Property	True and Full Valuations: Land Exclusive of Structures and Improvements	Buildings and Other Structures	Machinery Permanently Attached to Real Estate	Total True and Full Value	Assessed Valuations: Homestead Up to $4,000 20%	Rural: Over $4,000 and Non-Homestead 33⅓%	All Other: Timber Land Class 3c 20%	Homestead Up to $4,000 25%	Over $4,000 and Non-Homestead 40%	Machinery Permanently Attached to Real Estate 33⅓%	Seasonal and Recreational Cabins 33⅓%	Total Assessed Value	Total Assessed Value as Equalized by the Board of Review	Final Equalized Value
											Dollars	Dollars	Dollars	Dollars	Dollars	Dollars	Dollars	Dollars	Dollars	Dollars	Dollars	Dollars	Dollars	Dollars
1	John Kerr	NE¼ of NE¼	30	136	29	40	186	yes	yes	T	200			200	40							40		
2	" "	NW¼ of NE¼				40		yes	yes	T	200			200	40							40		
3	State of Minnesota	SW¼ of NE¼																						
4	State of Minnesota	SE¼ of NE¼																						
5																								
6	Dennis Irene Spielman	NE¼ of NW¼				40		yes	yes	T	205			205	41							41		
7	Albert M. & Clara Munson	~~NW¼ of NW¼~~ Govt Lot 1				35.56		yes	yes	F	345	150		545	109							109		
8	" " "	~~SW¼ of NW¼~~ Govt Lot 2				35.28		yes	yes	F	275			275	55							55		
9	John Kerr	SE¼ of NW¼				40		yes	yes	T	200	20		220	44							44		
10																								
11	State of Minnesota	NE¼ of SW¼																						
12	State of Minnesota	~~NW¼ of SW¼~~ Govt Lot 3																						
13	State of Minnesota	~~SW¼ of SW¼~~ Govt Lot 4																						
14	State of Minnesota	SE¼ of SW¼																						
15																								
16	Andrew & Pearl Gish	NE¼ of SE¼				40		no	yes	F	334	500		834		278						278		
17	" " "	NW¼ of SE¼				40		no	yes	F	201			201		67						67		
18	" " "	SW¼ of SE¼				40		no	yes	F	201			201		67						67		
19	" " "	SE¼ of SE¼				40		no	yes	F	336			336		112						112		
20																								
						320.84					2547	670		3217	329	524						853		

	Sold for Taxes	Valuations by School Districts as Equalized by Department of Taxation: District No. Rate Mills	District No. Rate Mills	District No. 56 Rate 47 Mills	District No. Rate Mills	District No. Rate Mills	District No. Rate Mills	Tax Including State Homestead Mills	State Tax on Non-Homestead 7.00 Mills	Special Taxes	Special Taxes	Total Taxes
		Dollars	Dollars	Dollars	Dollars	Dollars	Dollars	$ cts.	$ cts.	$ cts.	$ cts.	$ cts.
1	PAID IN FULL		H 40					10.98				10.98
2	PAID IN FULL		H 40					10.98				10.98
3												
4												
5												
6			H 41					11.24				11.24
7			H 109					29.90				29.90
8			H 55					15.10				15.10
9			H 44					12.08				12.08
10												
11												
12												
13												
14												
15												
16			278					76.28	1.94			78.22
17			67					18.38	.46			18.84
18			67					18.38	.46			18.84
19			112					30.74	.78			31.52
20												
			H 829 524 853					234.06	3.64			237.70

	Paid	When Paid: Month Day Year	Number of Receipt	March Settlement 1961	June Settlement 1961	Penalty	November Settlement 1961	Penalty	Collections to First Monday in January 1962	Penalty	Delinquent on First Monday in January 1962	Total Delinquent Tax and Penalty	Remarks
				$ cts.	$ cts.	$ cts.	$ cts.	$ cts.	$ cts.	$ cts.	$ cts.	$ cts.	
1											10.98		
2											10.98		
3													
4													
5													
6	Balance Paid	OCT 31 1961									11.24		
7	Balance Paid	OCT 31 1960	10788				25.00						15.74 } Acc.
8	Balance Paid	OCT 31 1960	10788		23.00								22.00
9	PAID IN FULL	OCT 31 1961	10795		12.08								2045
10													
11													
12													
13													
14													
15													
16	2nd HALF PAID	NOV 15 1961											
16	1st HALF PAID	MAY 24 1961											8044
17	2nd HALF PAID	NOV 15 1961											
17	1st HALF PAID	MAY 24 1961	17638		73.71				73.71	5.39			
18	2nd HALF PAID	NOV 15 1961	18786										
18	1st HALF PAID	MAY 24 1961											
19	2nd HALF PAID	NOV 15 1961											
19	1st HALF PAID	MAY 24 1961											
20													
					108.99		22.00		73.71		33.20		

Real Estate

Personal

Assessment Roll and Tax List of Real Property in the Town of Lake Lake, Cass County, Minnesota, for Taxes for the Year 1960.

Form 5C.D. MILLER-DAVIS CO., MINNEAPOLIS

* Indicate Type of Property: R-Residential, C-Commercial, I-Industrial, U-Utility, F-Farm, L-Lakeshore, T-Timber, M-Mineral

	In Whose Name Assessed	Description of Property: Subdivision	Sec. or Lot	Town or Block	Rng.	Number of Acres of Land (Acres 100ths)	No. School District	Indicate Business or Res. No	Agri. or Seas. Dwel. Res. No	* Indicate Type of Property	True and Full Valuations: Land Exclusive of Structures and Improvements	Buildings and Other Structures	Machinery Permanently Attached to Real Estate	Total True and Full Value	Assessed Valuations: Rural: Homestead Up to $4,000 20%	Rural: Over $4,000 and Non-Homestead 33⅓%	All Other: Timber Land Class 2c 20%	All Other: Homestead Up to $4,000 25%	All Other: Over $4,000 and Non-Homestead 40%	All Other: Machinery Permanently Attached to Real Estate 33⅓%	All Other: Seasonal and Recreational Cabins 33⅓%	Total Assessed Value	Total Assessed Value as Equalized by the Board of Review	Final Equalized Value
						Dollars					Dollars	Dollars	Dollars	Dollars	Dollars	Dollars	Dollars	Dollars	Dollars	Dollars	Dollars	Dollars	Dollars	Dollars
1	Roscoe B. Lush	NE¼ of NE¼	31	136	27	40	184		40	F	235	175		410	82							82		
2	" " " Estate of Lucinda Lush	E½ of W½ of NE¼				40			40	F	200			200	40							40		
3	Andrew & Earl Lush	W½ of W½ of NE¼				40			40	F	180			180		60						60		
4	Roscoe B. Lush	SE¼ of NE¼				40			40	F	200			200	40							40		
5																								
6	Arnold O. & Martha E. Hall	NE¼ of NW¼				40			40	F	210			210	42							42		
7	" " "	NW¼ of NW¼ Gov't Lot 1				34.94			40	F	425	500		925	185							185		
8	" " "	SW¼ of NW¼ Gov't Lot 2				35.85			40	F	240			240	48							48		
9	Raymond & Geraldine Olson	SE¼ of NW¼				40			40	F	180			180	36							36		
10																								
11	Edwin R. & Nora Springer	NE¼ of SW¼				40			40	F	240			240		80						80		
12	" " "	NW¼ of SW¼ Gov't Lot 3				36.71			40	F	201			201		67						67		
13	" " "	SW¼ of SW¼ Gov't Lot 4				37.57			40	F	201			201		67						67		
14	" " "	SE¼ of SW¼				40			40	F	282			282		94						94		
15																								
16	Raymond & Geraldine Olson	NE¼ of SE¼				40			40	F	480	275		755	151							151		
17	" " "	NW¼ of SE¼				40			40	F	240			240	48							48		
18	" " "	SW¼ of SE¼				40			40	F	140			140	28							28		
19	" " "	SE¼ of SE¼				40			40	F	405			405	81							81		
20																								
						625.12					4059	950		5009	781	368						1149		

Reel Estate

Personal

	Sold for Taxes	Valuations by School Districts as Equalized by Department of Taxation: District No. 184 Rate 84 Mills	District No. Rate Mills	District No. Rate Mills	District No. Rate Mills	District No. Rate Mills	District No. Rate Mills	Tax Including State Homestead Mills	State Tax on Non-Homestead 7.04 Mills	Special Taxes	Special Taxes	Total Taxes	Paid	When Paid	Number of Receipt	March Settlement 1961	June Settlement 1961	Penalty	November Settlement 1961	Penalty	Collections to First Monday in January 1962	Penalty	Delinquent on First Monday in January 1962	Total Delinquent Tax and Penalty	Remarks
		Dollars	Dollars	Dollars	Dollars	Dollars	Dollars	$ cts.	$ cts.	$ cts.	$ cts.	$ cts.		Month Day Year		$ cts.	$ cts.	$ cts.	$ cts.	$ cts.	$ cts.	$ cts.	$ cts.	$ cts.	
1	BOTTOM TAXES		# 84					2250				2250											22.50	2475	15761
2	BOTTOM TAXES		# 40					1098				1098											10.98	1208	"
3			60					1646	42			1688	PAID IN FULL	MAR 30 1961	15580		16 88								3044
4			# 40					1098				1098											10.98	1208	15751
5																									
6			# 42					1152				1152	2nd HALF PAID	SEP 11 1961											
7			# 185					5076				5076	1st HALF PAID 2nd HALF PAID	MAR 31 1961 SEP 11 1961	15358 10796		37 73		37 73						3047
8			# 48					1318				1318	1st HALF PAID	MAR 31 1961											
9			# 36					988				988	PAID IN FULL	OCT 31 1961	19296				9 88	34					15744
10																									
11			80					2196	56			2252	PAID IN FULL	MAR 31 1961											3046
12			67					1838	46			1884	PAID IN FULL	MAR 31 1961											"
13			67					1838	46			1884	PAID IN FULL	MAR 31 1961	10790		86 66								"
14			94					2580	66			2646	PAID IN FULL	MAR 31 1961											"
15																									
16			# 151					4144				4144	PAID IN FULL	OCT 31 1961											15742
17			# 48					1318				1318	PAID IN FULL	OCT 31 1961	19296				24 52	3 44					"
18			# 28					768				768	PAID IN FULL	OCT 31 1961											"
19			# 81					2222				2222	PAID IN FULL	OCT 31 1961											"
20																									
			# 781 368 1149					31530	266			31796					141 27		132 13				47 46		

Form 5CD MILLER-DAVIS CO., MINNEAPOLIS

Assessment Roll and Tax List of Real Property in the Town of Leon Lake, Cass County, Minnesota, for Taxes for the Year 1960.

* Indicate Type of Property: R-Residential, C-Commercial, I-Industrial, U-Utility, F-Farm, L-Lakeshore, T-Timber, M-Mineral

Real Estate

	In Whose Name Assessed	Description of Property: Subdivision	Sec. or Lot	Town. or Block	Rng.	Number of Acres of Land (Acres 100ths)	No. School District	Indicate Homestead Yes or No	Agri. or Seas. Rec. Yes or No	Indicate Type of Property	True and Full Valuations: Land Exclusive of Structures and Improvements (Dollars)	Buildings and Other Structures (Dollars)	Machinery (Permanently Attached to Real Estate) (Dollars)	Total True and Full Value (Dollars)	Assessed Valuations: Rural: Homestead Up to $4,000 20% (Dollars)	Rural: Over $4,000 and Non-Homestead 33⅓% (Dollars)	All Other: Timber Land Class 3e 20% (Dollars)	All Other: Homestead Up to $4,000 25% (Dollars)	All Other: Over $4,000 and Non-Homestead 40% (Dollars)	All Other: Machinery Permanently Attached to Real Estate 33⅓% (Dollars)	All Other: Seasonal and Recreational Cabins 33⅓% (Dollars)	Total Assessed Value (Dollars)	Total Assessed Value as Equalized by the Board of Review (Dollars)	Final Equalized Value (Dollars)
	State of Minnesota																							
1	Miss Alice B. & Gertrude Lisch	NE¼ of NE¼	32	136	24		195	yes																
2	" " "	NW¼ of NE¼				40		yes	yes	T	120			120	24							24		
3	" " "	SW¼ of NE¼				40		yes	yes	F	380			380	76							76		
4	State of Minnesota	SE¼ of NE¼																						
5																								
	State of Minnesota																							
6		NE¼ of NW¼																						
7	Iva & Gustav L. Anderson	NW¼ of NW¼				40		no	yes	F	296	160		456		152						152		
8	Rose & Gertrude Lisch	W½ of NW¼ of NW¼				20		yes	yes	T	70			70	14							14		
9	" " "	SE¼ of NW¼				40		yes	yes	F	245			245	59							59		
10	Oscar L. Nelson	S½ of SW¼ of NW¼				20		yes	yes	T	100	100		200	40							40		
11	Mildred & Frank Whitney	NE¼ of SW¼				40		no	yes	T	159			159		53						53		
12	" " "	NW¼ of SW¼				40		no	yes	F	204	90		294		98						98		
13	Mildred & Otto E. Borden	SW¼ of SW¼				40		yes	yes	F	220	100		320	64							64		
14	Melvin A. Nelson & Elizabeth Nelson	SE¼ of SW¼				40		no	yes	F	420	60		480		160						160		
15																								
16	State of Minnesota	NE¼ of SE¼																						
17	Melvin A. & Elizabeth L. Nelson	NW¼ of SE¼				40		no	yes	T	201			201		67						67		
18	" " "	SW¼ of SE¼				40		no	yes	T	201			201		67						67		
19	State of Minnesota	SE¼ of SE¼																						
20																								
						440					2666	510		3176	227	547						874		

Cass County, Minnesota, for Taxes for the Year 1960.

Personal

	Sold for Taxes	Valuations by School Districts as Equalized by Department of Taxation: District No. / Rate / Mills	District No. / Rate / Mills	District No. 185 / Rate 93.44 / Mills	District No. / Rate / Mills	District No. / Rate / Mills	District No. / Rate / Mills	Tax including State Homestead Mills	State Tax on Non-Homestead 7.0 Mills	Special Taxes	Special Taxes	Total Taxes	Paid	When Paid (Month Day Year)	Number of Receipt	March Settlement 1961	June Settlement 1961	Penalty	November Settlement 1961	Penalty	Collections to First Monday in January 1962	Penalty	Delinquent on First Monday in January 1962	Total Delinquent Tax and Penalty	Remarks
		Dollars	Dollars	Dollars	Dollars	Dollars	Dollars	$ cts.	$ cts.	$ cts.	$ cts.	$ cts.				$ cts.	$ cts.	$ cts.	$ cts.	$ cts.	$ cts.	$ cts.	$ cts.	$ cts.	
1																									
2				4 24				7 98				7 98											7 98		15745
3				4 76				25 24				25 24											25 24	g2976	"
4																									
5																									
6																									
7				152				50 48	1 06			51 54											51 54	g5669	17048
8				4 14				4 64				4 64											4 64		15751
9				4 59				19 60				19 60											19 60	g2156	"
10				4 40				13 28				13 28	PAID IN FULL	APR 11 1961	5798		13 28								8078
11				53				17 60	38			17 98											17 98		
12				98				32 54	68			33 22											33 22		Rec'd pay. 53
13				4 64				21 26				21 26	HALF PAID	NOV 15 1961	17626										17693
													HALF PAID	JUL 5 1961	15878				10 62	32	10 63	32			
14				160				53 14	1 12			54 26											54 26		15745
15																									
16																									
17				67				22 26	46			22 72											22 72		15745
18				67				22 26	46			22 72											22 72		"
19																									
20																									
				4 277 592 874				290 28	4 16			294 44					13 28		10 63		10 63		259 90		

Real Estate

Form 5-C D MILLER-DAVIS CO., MINNEAPOLIS

Assessment Roll and Tax List of Real Property in the Town of Bear Lake

* Indicate Type of Property: R-Residential, C-Commercial, I-Industrial, U-Utility, F-Farm, L-Lakeshore, T-Timber, M-Mineral

	IN WHOSE NAME ASSESSED		DESCRIPTION OF PROPERTY: SUBDIVISION	Sec. or Lot	Town or Block	Rng.	Number of Acres of Land (Acres 100ths)	No. School District	Indicate Homestead Yes or No	Agr. or Seas. Rec. Yes or No	Indicate Type of Property	TRUE AND FULL VALUATIONS: LAND Exclusive of Structures and Improvements	BUILDINGS and Other Structures	MACHINERY Permanently Attached to Real Estate	TOTAL True and Full Value	ASSESSED VALUATIONS: RURAL: Homestead Up to $4,000 20%	Over $4,000 and Non-Homestead 33⅓%	ALL OTHER: Timber Land Class 3a 20%	Homestead Up to $4,000 25%	Over $4,000 and Non-Homestead 40%	MACHINERY Permanently Attached to Real Estate 33⅓%	Seasonal and Recreational Cabins 33⅓%	TOTAL ASSESSED VALUE	Total Assessed Value as Equalized by the Board of Review	FINAL EQUALIZED VALUE
												Dollars	Dollars	Dollars	Dollars	Dollars	Dollars	Dollars	Dollars	Dollars	Dollars	Dollars	Dollars	Dollars	Dollars
1	Elmer Newman	1	~~NE¼ of NE¼~~ Govt Lot 1	33	136	29	36	185	yes	yes	T	215	20		235	47							47		
2	John & Martha Schultz	2	NW¼ of NE¼				40		yes	yes	T	180			180	36							36		
3	" " "	3	SW¼ of NE¼				40		yes	yes	T	200			200	40							40		
4	Arthur C. & Josephine M. Sicha	4	SE¼ of NE¼				40		no	yes	T	244	200		444		148						148		
5																									
6	Edith M. & Joseph C. Sobek ½ int. Edith Marie Lease & Sobek Trust.	6	E½ of NE¼ of NW¼				20		no	yes	F	216			216		72						72		
7	Margaret M. Erickson	7	NW¼ of NW¼				40		no	yes	F	318			318		106						106		
8	"	8	SW¼ of NW¼				40		no	yes	T	159			159		53						53		
	State of Minnesota	9	SE¼ of NW¼																						
10	The Northwest Paper Co.	10	W½ of NE¼ of NW¼				20		yes	yes	T	159			159		53						53		
	State of Minnesota	11	NE¼ of SW¼																						
	State of Minnesota	12	NW¼ of SW¼																						
	State of Minnesota	13	SW¼ of SW¼																						
	State of Minnesota	14	SE¼ of SW¼																						
		15																							
16	Edith Marie Lease, Sobek ½ int. Edith M. & Edward C. Kean ½ int.	16	NE¼ of SE¼				40		yes	yes	F	345	345		690	138							138		
17	John H. & Martha Schultz	17	NW¼ of SE¼				40		yes	yes	T	190			190	38							38		
	State of Minnesota	18	SW¼ of SE¼																						
19	John H. & Martha Schultz	19	SE¼ of SE¼				40		yes	yes	T	220			220	44							44		
		20																							
							396					2446	565		3011	343	432						775		

	SOLD FOR TAXES	VALUATIONS BY SCHOOL DISTRICTS AS EQUALIZED BY DEPARTMENT OF TAXATION: District 185 No. ..... Rate 40 Mills	District No. ..... Rate ..... Mills	District No. ..... Rate ..... Mills	District No. ..... Rate ..... Mills	District No. ..... Rate ..... Mills	Tax including State Homestead ..... Mills	State Tax on Non-Homestead 7.6 Mills	SPECIAL TAXES	SPECIAL TAXES	TOTAL TAXES		PAID	WHEN PAID (Month Day Year)	Number of Receipt	March Settlement 1961	June Settlement 1961	Penalty	November Settlement 1961	Penalty	Collections to First Monday in January 1962	Penalty	Delinquent on First Monday in January 1962	Total Delinquent Tax and Penalty	REMARKS
		Dollars	Dollars	Dollars	Dollars	Dollars	$ cts.	$ cts.	$ cts.	$ cts.	$ cts.						$ cts.	$ cts.	$ cts.	$ cts.	$ cts.	$ cts.	$ cts.	$ cts.	
1			47				1562				1562	1	PAID IN FULL	MAY 24 1961	12187		15 62								
2			36				1196				1196	2											11 96	1316	
3			40				1328				1328	3											13 28	1461	
4			148				4916	104			5020	4	PAID IN FULL	FEB 21 1961	3964	50 20									
5												5													
6			72				2392	50			2442	6	2nd HALF PAID 1st HALF PAID	OCT 21 1961 APR 21 1961	19366 8469		12 21		12 21					
7			106				3520	74			3594	7	PAID IN FULL	APR 21 1961	8482		35 94								
8			53				1760	38			1798	8	PAID IN FULL	APR 21 1961			17 98								
9												9													
10			53				1760	38			1798	10	PAID IN FULL	MAY 23 1961	10375		17 98								
11												11													
12												12													
13												13													
14												14													
15												15													
16			138				4684				4684	16	2nd HALF PAID 1st HALF PAID	OCT 21 1961 APR 21 1961	19366 8469		22 92		22 92					
17			38				1262				1262	17											12 62	1388	
18												18													
19			44				1462				1462	19											14 62	1608	
20												20													
			775				25742	304			26046					50 20	122 65		35 13				52 48		

Personal

Reel Estate

Form 5C13 MILLER-DAVIS CO., MINNEAPOLIS

Assessment Roll and Tax List of Real Property in the Town of Lum Lake, Cass County, Minnesota, for Taxes for the Year 1960.

* Indicate Type of Property: R-Residential, C-Commercial, I-Industrial, U-Utility, F-Farm, L-Lakeshore, T-Timber, M-Mineral

	IN WHOSE NAME ASSESSED	DESCRIPTION OF PROPERTY: SUBDIVISION	Sec. or Lot	Town or Block	Rng.	Number of Acres of Land (Acres / 100ths)	No. School District	Indicate Homestead Yes or No	Agri. or Seas. Recr. Yes or No	Indicate Type Property	TRUE AND FULL VALUATIONS: LAND Exclusive of Structures and Improvements (Dollars)	BUILDINGS and Other Structures (Dollars)	MACHINERY Permanently Attached to Real Estate (Dollars)	TOTAL True and Full Value (Dollars)	ASSESSED VALUATIONS: RURAL: Homestead Up to $4,000 20% (Dollars)	RURAL: Over $4,000 and Non-Homestead 33⅓% (Dollars)	ALL OTHER: Timber Land Class 3e 20% (Dollars)	ALL OTHER: Homestead Up to $4,000 25% (Dollars)	ALL OTHER: Over $4,000 and Non-Homestead 40% (Dollars)	MACHINERY Permanently Attached to Real Estate 33⅓% (Dollars)	Seasonal and Recreational Cabins 33⅓% (Dollars)	TOTAL ASSESSED VALUE (Dollars)	Total Assessed Value as Equalized by the Board of Review (Dollars)	FINAL EQUALIZED VALUE (Dollars)
1		NE¼ of NE¼																						
2		NW¼ of NE¼																						
3		SW¼ of NE¼																						
4		SE¼ of NE¼																						
5																								
6		NE¼ of NW¼																						
7		NW¼ of NW¼																						
8		SW¼ of NW¼																						
9		SE¼ of NW¼																						
10	Grand Detail					8,650.52					62,433	25,605		88,041	11,887	7,192	320				1860	21,229		
11		NE¼ of SW¼																						
12		NW¼ of SW¼																						
13		SW¼ of SW¼																						
14		SE¼ of SW¼																						
15																								
16		NE¼ of SE¼																						
17		NW¼ of SE¼																						
18		SW¼ of SE¼																						
19		SE¼ of SE¼																						
20																								

	SOLD FOR TAXES	VALUATIONS BY SCHOOL DISTRICTS AS EQUALIZED BY DEPARTMENT OF TAXATION: District No. 185 Rate 14 Mills (Dollars)	District No. 186 Rate 17 Mills (Dollars)	District No. 186 Rate 17 Mills (Dollars)	District No. 186 Rate 17 Mills (Dollars)	District No. 186 Rate 17 Mills (Dollars)	District No. ... Rate ... Mills (Dollars)	Tax including State Homestead ... Mills ($ cts.)	State Tax on Non-Homestead 7.04 Mills ($ cts.)	SPECIAL TAXES ($ cts.)	SPECIAL TAXES ($ cts.)	TOTAL TAXES ($ cts.)	PAID	WHEN PAID: Month Day Year	Number of Receipt	March Settlement 1961 ($ cts.)	June Settlement 1961 ($ cts.)	Penalty ($ cts.)	November Settlement 1961 ($ cts.)	Penalty ($ cts.)	Collections to First Monday in January 1962 ($ cts.)	Penalty ($ cts.)	Delinquent on First Monday in January 1962 ($ cts.)	Total Delinquent Tax and Penalty ($ cts.)	REMARKS
1																									
2																									
3																									
4																									
5																									
6																									
7																									
8	H	620	11067		170 = 11857																				
9	NH	1029	7366		9772 = 9392																				
10		1649	18433		1147 = 21229			6658																	
11																									
12					0/185 5,058.28																				
13					1/2 186 943.42																				
14					0/185 542.20																				
15					5,447.40							6014.98													
16																									
17																									
18																									
19																									
20																									

Personal