Assessment & Tax List - 1963

Loon Lake

INDEX TO SECTIONS

SECTION	PAGE
Sec. 1	
" 2	
" 3	
" 4	
" 5	
" 6	
" 7	
" 8	
" 9	
" 10	
" 11	
" 12	
" 13	
" 14	
" 15	
" 16	
" 17	
" 18	
" 19	
" 20	
" 21	
" 22	
" 23	
" 24	
" 25	
" 26	
" 27	
" 28	
" 29	
" 30	
" 31	
" 32	
" 33	
" 34	
" 35	
" 36	

For Convenience of Auditor in Showing Boundaries of School Districts

Township No. 136 *Range No.* 29 *Mer. P. M.*

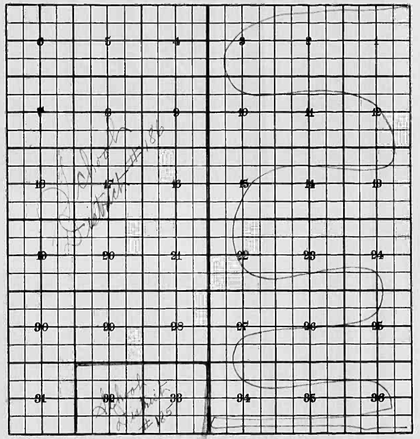

Returns Showing Grain Received in or Handled by Elevators, Warehouses and Mills in the ..... of ..... in the County of ..... for the Year Ending May 1, 1963.

WILLIS-BATES CO., INDIANAPOLIS

NAMES OF OWNERS	ADDRESS	SUBDIVISION 1: Bushels of Wheat	Bushels of Soy Beans	Bushels of Flax	Total Subdivision 1 No. Bushels	* Tax of ½ Mill per Bushel: Dollars	Cts.	SUBDIVISION 2: Bushels of Corn	Bushels of Barley	Bushels of Rye	Bushels of Oats	Bushels of Buckwheat	Bushels of all Other Grains	Total Subdivision 2 No. Bushels	* Tax of ½ Mill Per Bushel: Dollars	Cts.	* Total Tax: Dollars	Cts.	REMARKS

Note * Assessors will not fill these Columns

REAL PROPERTY BECOMING SUBJECT TO TAXATION SINCE THE LAST PREVIOUS ASSESSMENT OR OMITTED FROM ASSESSMENT ROLLS THE PREVIOUS YEARS.

Assessment of Taxable Real Property in the _____ of _____, County of _____, Minn., for the Year 19___.

* Indicate Type of Property: R - Residential, C - Commercial, I - Industrial, U - Utility, F - Farm, L - Lakeshore, T - Timber, M - Mineral

	Form 37		DESCRIPTION OF PROPERTY									TRUE AND FULL VALUATIONS				ASSESSED VALUATIONS							
	NAME OF OWNER	School District	SUBDIVISION	Sec. or Lot	Twp. or Block	Rng.	Number of Acres of Land Acres	100ths	Indicates Improvements Taxed in Rs	Indicates Improvements Taxed in Rs	* Indicates Type of Property	BY WHOM VALUED	LAND Exclusive of Structures and Improvements Dollars	BUILDINGS and Other Structures Dollars	MACHINERY Permanently Attached to Real Estate Dollars	TOTAL True and Full Value Dollars	RURAL Homestead Up to $4,000 20% Dollars	RURAL Over $4,000 and Non-Homestead 33⅓ % Dollars	ALL OTHER Homestead Up to $4,000 20% Dollars	ALL OTHER Over $4,000 and Non-Homestead 40% Dollars	MACHINERY Permanently Attached to Real Estate 33⅓ % Dollars	TOTAL ASSESSED VALUE Dollars	FINAL EQUALIZED VALUE Dollars
1												State											
												County											
												Local Bd.											
												Assessor											
2												State											
												County											
												Local Bd.											
												Assessor											
3												State											
												County											
												Local Bd.											
												Assessor											
4												State											
												County											
												Local Bd.											
												Assessor											
5												State											
												County											
												Local Bd.											
												Assessor											
6												State											
												County											
												Local Bd.											
												Assessor											
7												State											
												County											
												Local Bd.											
												Assessor											
8												State											
												County											
												Local Bd.											
												Assessor											

Total No. of Acres _____

Total Value as Equalized by _____

Total Value as Assessed _____

SUMMARY OF TAX COLLECTION

Original Levy	$ 8655.20	
Additions	$	
		$
Abatements		$
		$

COLLECTIONS

March Settlement	$ 1573.00	
June Settlement	$ 4406.57	
November Settlement	$ 1720.37	
January Settlement	$ 45.41	$
		$
Over Collected	$	
Under Collected	$	
Delinquent	$ 669.85	$
Total		$ 8655.20

Assessment of T

NAME OF OWNER

2 #186
#17 Debt - Sec 4-5-9-8 except 21½ of 7414
Sec 16-17-20-21-28-29
1 Bal. of #186 & P.P.

TABULAR SCHEDULE OF VALUATIONS, RATES AND TAXES

LEVIED IN THE Town OF Leon Lake

COUNTY OF CASS, STATE OF MINNESOTA

	School District No.	Valuation by School Districts: Agricultural Lands (Dollars)	Non-Agricultural Lands (Dollars)	Personal Property (Dollars)	Total Value of all Property except Money and Credits (Dollars)	Rate of State Taxes: Total Rate of State Tax (Mills)	Rate of County Taxes: Rev.	R. & B.	Welfare	Bonds and Int.	P. & Ely Lake	Total Rate of County Tax
							Mills	Mills	Mills	Mills	Mills	Mills
# 2	186	11747	1717		13,464	H. 8.22	31.51	20.	59.51	192	2.	5.17
# 1	186	7548	470 2a	2467 7248	15,533							
	185	1621			1621							
		20,946	2187	7514	30,647	N.H. 8.92						
						17.14						

Co Nurse .88
Lewis Def .18
Agric Agent .48
Bd. Dir. Ag. 1.18

	Rate of Town Taxes: Rev.	R. & B.	State Loan	Bridge					Total Rate of Town Tax	Rate of School Taxes: Local 1 Mill	Special	State Loan	Deficiency	Tuition	Transportation	C.O.	Bond
	Mills	Mills	Mills	Mills	Mills	Mills	Mills	Mills	Mills	Mills	Mills	Mills	Mills	Mills	Mills	Mills	Mills
# 2	10.	22.		3.					35.	21.4	116.35	282.45				2.74	1.81
# 1										21.4	141.38	367.48				8.74	1.81
											367.40	261.03				2.74	1.81
											119.98	286.03				8.74	1.81
										25.77	204.74	376.99			21.3	3.78	1.28
										25.77	229.94	395.99			21.3	3.78	1.28

25. 57.43
50. 57.43
25. 57.43
50. 57.43
25. 40.21 87.
50. 40.21 87.

P.P. Excluding State
Class 2

	School Taxes: Total Rate of Sch'l Tax (Mills)	Total Rate of all Taxes (Mills)
#186	25.81	
2a	27.81	
Ext Prop rate	16.43	
#185	362.27	
2a	327.77	

County: Co Nurse 2697
Earl Def. 558
Agric Agent 471
Drainage 36.16
3764.41

Taxes Levied

Local 1 Mill and Special School Taxes by Districts

	Local 1 Mill	Special	Tuition Rate Over Deficiency	Def	C.O.	Sinking	Bdd.	Tuition	Total School Taxes
# 2		394.42		64.91	102.93	91.32	255.03		1370.61
# 1		15.15		100.04	15.01	311	236.74		342.95
		367.40		87.38	128.44	260			1395.85
		32.85		87.04	5.74	119			238.82
		44.55	34.53	66.15	6.13	5.07	41.77	14.03	332.20
		854.07	34.53	1780.57	258.25	34.29	330.54	14.03	3420.20

All Other Taxes

Funds	Rate	Amount
State —Non-Homestead,		140.49
State —Homestead,		285.46
County Revenue,		965.69
County Road and Bridge,		612.94
County Welfare,		1523.35
Bonds and Interest		58.84
E.H. Bldg		61.28
Dra		158.44
Town Revenue,		306.47
Town Road and Bridge,		674.23
Town State Loan,		
Dec		91.94
		1072.64
School Local 1 Mill,		
School Special,		854.07
School State Loan,		
Deficiency		1780.57
Tuition		14.03
Transportation		
C.O.		258.25
Bldg		54.29
G & Int		330.54
Tuition Deficiency		34.53
		3420.20
		8655.20

Total Taxes Real Estate 6642.16
Pers. Prop. 2013.04
Total 8655.20

Total Levy $ 82.55 20

Total Number of Acres 83.76.52

State of Minnesota, } ss.

COUNTY OF CASS

I, Edward J. Rooney Auditor of said County and State aforesaid, do hereby certify that the foregoing is a true and correct Schedule, showing the valuation of all the taxable property, in the Town of Leon Lake, in said County, the several rates of Taxation and Totals of the several Tax Funds levied thereon for the year A. D. 1920. Edward J. Rooney

Witness my hand and official seal, this 3 1st day of December A. D. 1920.

SEAL

Edward J. Rooney County Auditor
By Helen Pullen Deputy

Assessment of

NAME OF OWNER

COLLECTIONS OF TAXES OF 196 ____ OF CASS COUNTY, MINNESOTA

	FUNDS	MARCH SETTLEMENT 1964	JUNE SETTLEMENT 1964	NOV. SETTLEMENT 1964	Amount Collected from Nov. 19__ to First Monday in Jan. 1964	REDUCTIONS		Total Reductions Cancelled Collected	BALANCE UNCOLLECTED	ADDITIONS		Total Uncollected to First Monday in January, 19__
	State—Non-Homestead	46.19	53.56	30.71	.32							
	State—Homestead,	97.69	87.82	56.54	.25							
	County Revenue,	186.25	505.13	216.67	8.41							
	County Road and Bridge,	118.22	320.61	137.53	5.04							
	County Welfare,	201.76	924.00	409.20	17.00							
	County Bond and Interest,	11.85	30.78	13.30	.25							
	C. Jensen	5.20	14.11	6.05	.22							
	R.R.Q.	30.56	82.86	35.55	1.30							
1	Carl Johnson	1.07	2.87	1.24	.05							
	Town Revenue,	59.12	160.31	68.76	2.52							
	Town Road and Bridge,	150.04	352.68	151.28	5.55							
	Town State Loan,											
	C.H. Bldg.	11.82	32.06	13.75	.50							
	Bldg.	17.73	48.09	20.64	.76							
2	Agric. Soc.	2.84	7.68	3.31	.12							
	Library	6.97	18.92	8.12	.30							
3												
	School Local 1 Mill,											
	School Special,	145.92	418.01	149.04	5.81							
	School State Loan,											
	Deficiency	340.64	894.57	407.02	12.15							
	Tuition		51.29	7.67	3.22							
	Transportation											
	C.O.	50.10	137.24	59.66	1.45							
	P.E.R.A.	16.38	37.26	12.39	.37							
4	Tuition Expen.		12.56	1.88	3.04							
	Bldg. & Imp.		28.63									
	Bldg. Bdlt		15.19	64.16	3.92							
5												
6												
7												
8												
		1573.00	4406.57	1820.37	85.41							

		Tuition Exp. LOCAL 1 MILL	SPECIAL	STATE LOAN	Deficiency	C.O.	P.E.R.A.	Bldg. & Imp. Bdlt	Tuition	B. & I	TOTALS
MARCH SETTLEMENT	School District No.										
	186a		149.88		334.88	44.25	10.20				535.21
	186m		4.84		5.76	.85	.12				11.65
	Totals		154.72		340.64	50.10	10.38				546.84
JUNE SETTLEMENT	School District No.										
	#1 186a		138.52		329.30	46.43	10.03				526.28
	#1 186m		14.02		17.38	2.55	.53				33.48
	#2 186a		195.58		404.44	62.37	14.16	167.42			842.97
	#2 186m		44.54		51.89	8.66	1.79	81.21			140.09
	185a	12.56	17.75		24.06	2.83	.75		51.29	15.19	124.83
	Totals	12.56	411.01		804.57	137.24	27.26	188.63	51.29	15.19	1732.75
NOVEMBER SETTLEMENT	School District No.										
	#1 186a		87.16		207.19	30.47	6.31				331.13
	#1 186m		9.83		19.49	1.54	.52				31.18
	#2 186a		64.41		159.12	22.52	4.66			35.14	285.85
	#2 186m		27.44		8.62	4.80	.77			1.75	77.60
	185a	1.88	2.20		.60	.33	.11		7.67	2.37	14.86
	Totals	1.88	190.04		407.02	59.66	12.39		7.67	39.26	742.82
NOVEMBER to JANUARY	School District No.										
	185a	3.04	3.81		6.31	.57	.19		3.22	3.92	31.16
	#1 186m		2.00		5.94	.88	.18				12.00
	Totals	3.04	5.81		12.15	1.45	.37		3.22	3.92	43.16
ADDITIONS	School District No.										
	Totals										
REDUCTIONS	School District No.										
	Totals										

Assessment Roll and Tax List of Real Property in the Town of Long Lake, Cass County, Minnesota, for Taxes for the Year 1963.

* Indicate Type of Property: R-Residential, C-Commercial, I-Industrial, U-Utility, F-Farm, L-Lakeshore, T-Timber, M-Mineral

	IN WHOSE NAME ASSESSED	DESCRIPTION OF PROPERTY: Subdivision	Sec. or Lot	Town or Block	Rng.	Number of Acres of Land: Acres	100ths	No. School District	Ind-icate Homes-tead Yes or No	Agri-cul-tural Yes or No	Ind-icate Type of Prop-erty	TRUE AND FULL VALUATIONS: LAND Exclusive of Structures and Improvements	BUILDINGS and Other Structures	MACHINERY Permanently Attached to Real Estate	TOTAL True and Full Value	ASSESSED VALUATIONS: RURAL: Homestead Up to $4,000 20%	RURAL: Over $4,000 and Non-Homestead 33⅓%	ALL OTHER: Timber Land Class 5a 20%	ALL OTHER: Homestead Up to $4,000 25%	ALL OTHER: Over $4,000 and Non-Homestead 40%	ALL OTHER: MACHINERY Permanently Attached to Real Estate 33⅓%	ALL OTHER: Seasonal and Recreational Cabins 33⅓%	TOTAL ASSESSED VALUE	Total Assessed Value as Equalized by the Board of Review	FINAL EQUALIZED VALUE	REMARKS
												Dollars	Dollars	Dollars	Dollars	Dollars	Dollars	Dollars	Dollars	Dollars	Dollars	Dollars	Dollars	Dollars	Dollars	
1	Hugo J. & Sarah Heino	NE¼ NE¼ GOV'T LOT 1	4	136	29	30	70	186	yes	yes	F															24263 12098
2	" "	NW¼ NE¼ GOV'T LOT 2				32	67		"	"	F															" "
	Martin J. & Elva M. Melin	S½ of SW¼ NE¼				20	38		"	"	F															
	Raymond L. & Deloresa A. Meyers	S½ of SE¼ NE¼				20	34		"	"	F															24847 12099
	" " "	5 N½ of S½ of NE¼				40	72		"	"	F															12169 "
	Ted E. Reuter	6 NW¼ NW¼ GOV'T LOT 3				36	60		76	"	F															TWP. 22868
	" "	7 NW¼ NW¼ GOV'T LOT 4				36	96		76	"	F															"
	" "	8 SW¼ of NW¼				39	08		76	"	F															"
	Abel J. & Belle Haugland	9 SE¼ of NW¼				39	02		yes	"	F															12094
10																										
	Abel J. & Belle Haugland	11 NE¼ of SW¼				39	80		yes	"	F															12094
	" " "	12 NW¼ of SW¼				39	08		"	"	F															"
	David L. & Sara C. Hultgren	13 SW¼ of SW¼				39	92		"	"	F															12097
	Abel J. & Belle Haugland	14 SE¼ of SW¼				40	64		"	"	F															12094
	Raymond L. & Deloresa A. Meyers	15 N 22 rods of S 622 rds of the W½ of SE¼				9			"	"	F		200 added by T.B.									H 79				12169
	Martin J. & Elva M. Melin	16 NE¼ of SE¼ less N 22 rds of the W½ rds				38	50		yes	"	F															24847 12099
	" " "	17 NW¼ of SE¼				41	99		"	"	F															" "
	Maggie Morford	18 SW¼ of SE¼				41	88		"	"	F															12099
	Martin J. & Elva M. Melin	19 SE¼ of SE¼				41	38		"	"	F		25 added by T.B.									H 321				" 12099
20																										
						622	66																			

	SOLD FOR TAXES	VALUATIONS BY SCHOOL DISTRICTS AS EQUALIZED BY DEPARTMENT OF TAXATION: District No. 186 Rate 32.43 Mills	District No. Rate Mills	District No. Rate Mills	District No. Rate Mills	District No. Rate Mills	District No. Rate Mills	Tax Including State Homestead Mills	State Tax on Non-Homestead 8.92 Mills	SPECIAL TAXES	SPECIAL TAXES	TOTAL TAXES	PAID	WHEN PAID (Month Day Year)	Number of Receipt	March Settlement 1964	June Settlement 1964	Penalty	November Settlement 1964	Penalty	Collections to First Monday in January 1965	Penalty	Delinquent on First Monday in January 1965	Penalty	Total Delinquent Tax and Penalty
		Dollars	Dollars	Dollars	Dollars	Dollars	Dollars	$ cts.	$ cts.	$ cts.	$ cts.	$ cts.				$ cts.	$ cts.	$ cts.	$ cts.	$ cts.	$ cts.	$ cts.	$ cts.	$ cts.	$ cts.
1		H 153						4322				4322	1	2nd HALF PAID OCT 31 1963 / 1st HALF PAID MAY 29 1964	3850		3277		3277						
2		H 79						2232				2232	2	2nd HALF PAID OCT 31 1963 / 1st HALF PAID MAY 29 1964	3837										
3		H 20						564				564	3	2nd HALF PAID OCT 31 1963 / 1st HALF PAID MAY 29 1964	3836		282		282						
4		H 30						848				848	4	PAID IN FULL MAY 29 1964	3845		848								
5		H 36						1016				1016	5	PAID IN FULL MAY 29 1964			1016								
6		58						1638	52			1690	6	PAID IN FULL MAY 29 1964											
7		53						1496	48			1544	7	PAID IN FULL MAY 29 1964	3878		4866								
8		56						1582	50			1632	8	PAID IN FULL MAY 29 1964											
9		H 41						1158				1158	9	PAID IN FULL MAY 29 1964	3848		1158								
10																									
11		H 51						1440				1440	11	PAID IN FULL MAY 29 1964			2852								
12		H 50						1412				1412	12	PAID IN FULL MAY 29 1964	3846										
13		H 122						3446				3446	13	PAID IN FULL MAY 14 1964	11052		3446								
14		H 163						4604				4604	14	PAID IN FULL MAY 29 1964	3848		4604								
15	SOLD FOR TAXES	H 79						2232				2232	15	PAID IN FULL MAY 29 1964	12785		2232								
16		H 106						2994				2994	16	2nd HALF PAID OCT 31 1964 / 1st HALF PAID OCT 31 1964			1497		1497						
17		H 61						1722				1722	17	2nd HALF PAID OCT 31 1964 / 1st HALF PAID MAY 29 1964	3849		861		861						
18		H 84						2372				2372	18	2nd HALF PAID OCT 31 1964 / 1st HALF PAID MAY 29 1964	3851		1186		1186						
19		H 321						9066				9066	19	2nd HALF PAID OCT 31 1964 / 1st HALF PAID MAY 29 1964			4533		4533						
20																									
		H 1396 / 167 / 1563						44144	150			44294					32658		11636						

Assessment Roll and Tax List of Real Property in the Town Leon Lake, Cass County, Minnesota, for Taxes for the Year 1963.

* Indicate Type of Property: R-Residential, C-Commercial, I-Industrial, U-Utility, F-Farm, L-Lakeshore, T-Timber, M-Mineral

#2

	IN WHOSE NAME ASSESSED	DESCRIPTION OF PROPERTY: Subdivision	Sec. or Lot	Town or Block	Rng.	Number of Acres of Land (Acres / 100ths)	No. School District	Indicate Homestead Yes or No	Indicate Agricultural Homestead Yes or No	* Indicate Type of Property	THUE AND FULL VALUATIONS: LAND Exclusive of Structures and Improvements (Dollars)	BUILDINGS and Other Structures (Dollars)	MACHINERY Permanently Attached to Real Estate (Dollars)	TOTAL True and Full Value (Dollars)	ASSESSED VALUATIONS: RURAL: Homestead Up to $4,000 20% (Dollars)	RURAL: Over $4,000 and Non-Homestead 33⅓% (Dollars)	ALL OTHER: Timber Land Class 3e 20% (Dollars)	ALL OTHER: Homestead Up to $4,000 25% (Dollars)	ALL OTHER: Over $4,000 and Non-Homestead 40% (Dollars)	MACHINERY Permanently Attached to Real Estate 33⅓% (Dollars)	Seasonal and Recreational Cabins 33⅓% (Dollars)	TOTAL ASSESSED VALUE (Dollars)	Total Assessed Value as Equalized by the Board of Review (Dollars)	FINAL EQUALIZED VALUE (Dollars)
1	Ted & Dana Nickanen	~~NW¼NW¼~~ GOV'T LOT 1	5	136	29	39.09	186	No	yes	T														
2	State of Minnesota Cont. to August Nickanen	NW¼NW¼ GOV'T LOT 2																						
3	August Nickanen	SW¼NE¼				40		yes	yes	T														
4	Ted & Dana Nickanen	SE¼NE¼				40		"	"	T														
5																								
6	State of Minnesota Cont. to August Nickanen	~~NE¼NW¼~~ GOV'T LOT 3																						
7	State of Minnesota	~~NW¼NW¼~~ GOV'T LOT 4																						
8	Albert Bragstad	SW¼NW¼				40		yes	yes	T														
9	August Nickanen	E½SW¼				40		yes	"	T														
10																								
11	August Nickanen	NE¼SW¼				40		yes	yes	T														
12	Albert Bragstad	NW¼SW¼				40		"	"	"														
13	" "	SW¼SW¼				40		"	"	"														
14	August Nickanen	SE¼SW¼				40		"	"	"														
15																								
16	August Nickanen	NE¼SE¼				40		yes	yes	T														
17	" "	NW¼SE¼				40		"	"	"														
18	" "	SW¼SE¼				40		"	"	"														
19	" "	SE¼SE¼				40		"	"	"														
20																								
						519.09																		

	SOLD FOR TAXES	VALUATIONS BY SCHOOL DISTRICTS AS EQUALIZED BY DEPARTMENT OF TAXATION: District No. 116 Rate 22.43 Mills (Dollars)	District No. Rate Mills (Dollars)	District No. Rate Mills (Dollars)	District No. Rate Mills (Dollars)	District No. Rate Mills (Dollars)	Tax Including State Homestead Mills ($ cts.)	State Tax on Non-Homestead 8.42 Mills ($ cts.)	SPECIAL TAXES ($ cts.)	SPECIAL TAXES ($ cts.)	TOTAL TAXES ($ cts.)		PAID	WHEN PAID (Month Day Year)	Number of Receipt	March Settlement 1964 ($ cts.)	June Settlement 1964 ($ cts.)	Penalty ($ cts.)	November Settlement 1964 ($ cts.)	Penalty ($ cts.)	Collections to First Monday in January 1965 ($ cts.)	Penalty ($ cts.)	Delinquent on First Monday in January 1965 ($ cts.)	Total Delinquent Tax and Penalty ($ cts.)	REMARKS
1		66					1864	2 58			1922	1	2nd HALF PAID 1st HALF PAID	OCT 3 1 1964 MAY 2 1 1964	20196 13838		961		961					24849	12142
2												2													
3		#28					790				790	3	2nd HALF PAID 1st HALF PAID	OCT 2 8 1964 MAY 2 1 1964	19721 11508		395		395					24862	12100
4		#3					3192	50 100			3292	4	2nd HALF PAID 1st HALF PAID	OCT 3 1 1964 MAY 2 1 1964	20196 13838		1646		1646					24849	12142
5												5													
6												6													
7												7													
8		#40					1130				1130	8	PAID IN FULL 2nd HALF PAID 1st HALF PAID	MAY 2 7 1964 OCT 2 8 1964 MAY 2 1 1964	11956 19721 11508		1130		395						12112
9		#28					790				790	9					395							24862	12100
10												10													
11		#44					1242				1242	11	2nd HALF PAID 1st HALF PAID	OCT 2 8 1964 MAY 2 1 1964	19721 11508		621		621					24862	12100
12		#64					1808				1808	12	PAID IN FULL	MAY 2 7 1964	11956		4010								12112
13		#78					2202				2202	13	PAID IN FULL	MAY 2 7 1964	11956										"
14		#52					1468				1468	14	2nd HALF PAID 1st HALF PAID	OCT 2 8 1964 MAY 2 1 1964	19721 11508		734		734					24862	12100
15												15													
16		#39					1102				1102	16	2nd HALF PAID 1st HALF PAID	OCT 2 8 1964 MAY 2 1 1964	19721 11508		551		551					24862	12100
17		#28					790				790	17	2nd HALF PAID 1st HALF PAID	OCT 2 8 1964 MAY 2 1 1964	19721 11508		395		395					"	"
18		#256					7230				7230	18	2nd HALF PAID 1st HALF PAID	OCT 2 8 1964 MAY 2 1 1964	19721 11508		3615		3615					"	"
19		#30					848				848	19	2nd HALF PAID 1st HALF PAID	OCT 2 8 1964 MAY 2 1 1964	19721 11508		424		424					"	"
20												20													
		#687 179 866					24456	158			24614						14877		9737						

Assessment Roll and Tax List of Real Property in the Town of Longville, Cass County, Minnesota, for Taxes for the Year 1963.

* Indicate Type of Property: R-Residential, C-Commercial, I-Industrial, U-Utility, F-Farm, L-Lakeshore, T-Timber, M-Mineral

#1

	In Whose Name Assessed	Description of Property: Subdivision	Sec. or Lot	Town Rng. Block	Number of Acres of Land (Acres 100ths)	Indicate Homestead Yes or No	Agri. or Non-Agri. Yes or No	Indicate Type of Property	No. School District	True and Full Valuations: Land Exclusive of Structures and Improvements	Buildings and Other Structures	Machinery Permanently Attached to Real Estate	Total True and Full Value	Assessed Valuations: Rural: Homestead Up to $4,000 20%	Rural: Over $4,000 and Non-Homestead 33⅓%	All Other: Timber Land Class 3a 20%	All Other: Homestead Up to $4,000 25%	All Other: Over $4,000 and Non-Homestead 40%	All Other: Machinery Permanently Attached to Real Estate 33⅓%	All Other: Seasonal and Recreational Cabins 33⅓%	Total Assessed Value	Total Assessed Value as Equalized by the Board of Review	Final Equalized Value	Sold for Taxes	Validations by School Districts as Equalized by Department of Taxation	Tax Including State Homestead	State Tax on Non-Homestead 8.9%	Special Taxes	Special Taxes	Total Taxes	Paid	When Paid (Month Day Year)	Number of Receipt	March Settlement 1964	June Settlement 1964	Penalty	November Settlement 1964	Penalty	Collections to First Monday in January 1965	Penalty	Delinquent on First Monday in January 1965	Penalty	Total Delinquent Tax and Penalty	Remarks
					Acres					Dollars	Dollars	Dollars	Dollars	Dollars	Dollars	Dollars	Dollars	Dollars	Dollars	Dollars	Dollars	Dollars	Dollars		District No. Rate Mills	District No. Rate Mills	District No. Rate Mills	District No. Rate Mills	Dollars														
1	Willard Hinrichs	NE¼SW¼ GOV'T LOT	6	136 29	41.17	186	yes	yes	F																#1 49		1280			1280	1	PAID IN FULL MAY 27 1964	11198		1280										12101
2	" "	SW¼SW¼ GOV'T LOT 2			40.46		"	"	I																#1 40		1044			1044	2	PAID IN FULL MAY 27 1964			1044										*
3	Wesley & Elaine Norwood	SW¼SW¼NE¼			40		"	"	L																#1 40		1048			1044	3	2nd HALF PAID OCT 31 1964 / 1st HALF PAID MAY 29 1964	20777 / 13850		522	5.22								24872	12102
4	Willard Hinrichs	SE¼NW¼			40		"	"	F																#1 43		1122			1122	4	PAID IN FULL MAY 27 1964	11981		1122										12101
5																															5													
6	Willard Hinrichs	NE¼SW¼ GOV'T LOT 3			39.93		yes	"	F		20 added by T.B.									14.138					#1 138		3602			3602	6	PAID IN FULL MAY 27 1964	11198		3602										12101
7	" "	NW¼SW¼ GOV'T LOT 4			38.07		"	"																	#1 56		1462			1462	7	PAID IN FULL MAY 27 1964			1462										"
8	Wesley & Elaine Norwood	SW¼SW¼ GOV'T LOT 5			38.25		"	"																	#1 50		1306			1306	8	2nd HALF PAID OCT 31 1964 / 1st HALF PAID MAY 29 1964	20777 / 13850		653	6.53								24872	12102
9	" " "	SE¼NW¼			40		"	"																	#1 283		7388			7388	9	2nd HALF PAID OCT 31 1964 / 1st HALF PAID MAY 29 1964	20777 / 13850		3694	36.94									"
10																															10													
11	Wesley & Elaine Norwood	NE¼SW¼			40		yes	"	F																#1 66		1722			1722	11	2nd HALF PAID OCT 31 1964 / 1st HALF PAID MAY 29 1964	20777 / 13850		861	8.61								24872	12102
12	H. J. Anderson	NW¼SW¼ GOV'T LOT 6			37.19		"	"																	#1 54		1410			1410	12	PAID IN FULL MAY 18 1964	11941		1410										12104
13	Arnid J. & Lorraine Lhardahl	SW¼SW¼ GOV'T LOT 7			36.35		"	"																	#1 60		1566			1566	13	PAID IN FULL OCT 28 1964 / 1st HALF PAID MAY 29 1964	30663 / 13842		783	7.83								24871	12103
14	Herbert E. Hinrichs	SW¼SW¼			40		"	"																	#1 97		2532			2532	14	PAID IN FULL MAY 13 1964	7662		2532										12113
15																															15													
16	Wesley & Elaine Norwood	NW¼SE¼			40		yes	"	L																#1 52		1358			1358	16	2nd HALF PAID OCT 31 1964 / 1st HALF PAID MAY 29 1964	20777 / 13850		679	6.79								24872	12102
17	" "	NW¼SE¼			40		"	"																	#1 52		1358			1358	17	Mortgage Paid OCT 8 1964 / Part Paid MAY 28 1964			767	5.71									"
18	Herbert E. Hinrichs	SW¼SE¼			40		"	"																	#1 157		4098			4098	18	PAID IN FULL MAY 13 1964	7662		4098										12113
19	Marton J. & Elva M. Melin	SE¼SE¼			40		"	"																	66		1722		58	1780	19	2nd HALF PAID OCT 31 1964 / 1st HALF PAID MAY 29 1964	20777 / 13850		890	8.90								24847	12098
20																															20													
					630.42																				#1 2137 / 66 / 1803	#1 0-156	34014		58	34072					25399		8612							

Assessment Roll and Tax List of Real Property in the Town of Loon Lake

* Indicate Type of Property: R-Residential, C-Commercial, I-Industrial, U-Utility, F-Farm, L-Lakeshore, T-Timber, M-Mineral

Form 3CD—MILLS-DAVIS CO., MINNEAPOLIS

	In Whose Name Assessed		Description of Property: Subdivision	Sec. or Lot	Town or Block	Rng.	Number of Acres of Land: Acres	100ths	No. School District	Indicate Homestead or No	Agri. or Non-Agri. Rural or No	Indicate Type of Property	True and Full Valuations: Land Exclusive of Structures and Improvements	Buildings and Other Structures	Machinery Permanently Attached to Real Estate	Total True and Full Value	Assessed Valuations, Rural: Homestead Up to $4,000 20%	Over $4,000 and Non-Homestead 33⅓%	All Other: Timber Land Class 3a 20%	Homestead Up to $4,000 25%	Over $4,000 and Non-Homestead 40%	Machinery Permanently Attached to Real Estate 33⅓%	Seasonal and Recreational Cabins 33⅓%	Total Assessed Value	Value as Equalized by the Board of Review	Final Equalized Value	Remarks
													Dollars	Dollars	Dollars	Dollars	Dollars	Dollars	Dollars	Dollars	Dollars	Dollars	Dollars	Dollars	Dollars	Dollars	
	Melvin A + Carl A Anderson	1	NE¼SW¼	7	136	29	40		186	yes	yes	F															12107
	" " "	2	NW¼SW¼				40			"	"	"															
	" " "	3	SW¼SW¼				40			"	"	"															
	" " "	4	SE¼SW¼				40			"	"	"															
		5																									
	Charles O + Nora Knutson	6	NE¼SW¼				40			yes	"	F															24268 12106
	" " "	7	~~NW¼SW¼~~ GOV'T LOT 1				34.80			"	"	"															"
	" " "	8	~~SW¼SW¼~~ GOV'T LOT 2				34.81			"	"	"															"
	" " "	9	SE¼SW¼				40			"	"	"															"
		10																									
	Francis L. Harris	11	NE¼SW¼				40			yes	yes	F															12107
	Ernest M + Alice M. Ennis	12	~~NW¼SW¼~~ GOV'T LOT 3				34.82			"	"	"															24870 12105
	" " "	13	~~SW¼SW¼~~ GOV'T LOT 4 less 1ac church				34.83			"	"	"															"
	Francis L Harris	14	SE¼SW¼ less 2+13 rds of 4 rds wide church				39			"	"	"		400 added by TB										H 294			12104
		15																									
	Melvin A + Carl A Anderson	16	NE¼SE¼				40			yes	yes	F															12107
	" " "	17	NW¼SE¼				40			"	"	"															"
	Henry E + Anna Hanson	18	SW¼SE¼				40			"	"	"															12108
	Albert + Nora Rye + Emil + Charlotte Rye	19	SE¼SE¼				40			"	"	"															12110
		20																									
							638.26																				

Cass County, Minnesota, for Taxes for the Year 1963.

	Sold for Taxes	District No. Rate — Mills	District No. Rate — Mills	District No. Rate — Mills	District No. Rate — Mills	Tax including State Homestead — Mills	State Tax on Non-Homestead — Mills	Special Taxes	Special Taxes	Total Taxes		Paid	When Paid (Month Day Year)	Number of Receipt	March Settlement 1964	June Settlement 1964	Penalty	November Settlement 1964	Penalty	Collections to First Monday in January 1965	Penalty	Delinquent on First Monday in January 1965	Penalty	Total Delinquent Tax and Penalty	Remarks
		Dollars	Dollars	Dollars	Dollars	Dollars	Dollars	$ cts.	$ cts.	$ cts.					$ cts.	$ cts.	$ cts.	$ cts.	$ cts.	$ cts.	$ cts.	$ cts.	$ cts.	$ cts.	
1			#44			11.48				11.48	1	PAID IN FULL	MAY 27 1964			11.48									
2			#50			13.06				13.06	2	PAID IN FULL	MAY 27 1964	11955		13.06									"
3			#58			15.14				15.14	3	PAID IN FULL	MAY 27 1964			15.14									
4			#84			21.92				21.92	4	PAID IN FULL	MAY 27 1964			21.92									
5											5														
6			#195			50.90				50.90	6	2nd HALF PAID OCT 27 1963 1st HALF PAID MAY 27 1964 2nd HALF PAID OCT 27 1964						51.68						24268 12106
7			#41			10.70				10.70	7	1st HALF PAID MAY 27 1964 2nd HALF PAID OCT 27 1964		19541											"
8			#57			14.88				14.88	8	1st HALF PAID MAY 27 1964 2nd HALF PAID		11965		51.68									"
9			#103			26.88				26.88	9	1st HALF PAID MAY 27 1964													
10											10														
11			#78			20.36				20.36	11	PAID IN FULL	MAY 27 1964	11653		20.36									12107
12			#81			21.14				21.14	12	2nd HALF PAID 1st HALF PAID	OCT 23 1964 MAY 27 1964	11517 13844		10.57		50.41						24870	12105
13			#152			39.68				39.68	13	2nd HALF PAID	OCT 23 1964			19.84									"
14			#294			76.74				76.74	14	PAID IN FULL	MAY 27 1964	11653		76.74									12104
15											15														
16			#98			25.58				25.58	16	PAID IN FULL	MAY 27 1964	11955		25.36									12107
17			#262			65.78				65.78	17	PAID IN FULL	MAY 27 1964												"
18			#90			23.50				23.50	18	PAID IN FULL	MAY 27 1964	11957		23.50									12108
19			#99			25.84				25.84	19	PAID IN FULL	MAY 13 1964	9661		25.84									12110
20											20														
			#1776		#1 Auditor	463.58				463.58						381.41		50.09							

Assessment Roll and Tax List of Real Property in the Town of Loon Lake, Cass County, Minnesota, for Taxes for the Year 1963.

Form 5CD — WILLIS DAVIS CO., MINNEAPOLIS

* Indicate Type of Property: R-Residential, C-Commercial, I-Industrial, U-Utility, F-Farm, L-Lakeshore, T-Timber, M-Mineral

	In Whose Name Assessed		Description of Property: Subdivision	Sec. or Lot	Town or Blk.	Rng.	Number of Acres of Land (Acres / 100ths)	No. School District	Indicate Homestead Yes or No	Agri. or Rural Rev. Yes or No	Indicate Type of Prop. Yes or No	True and Full Valuations: Land Exclusive of Structures and Improvements	Buildings and Other Structures	Machinery Permanently Attached to Real Estate	Total True and Full Value	Assessed Valuations: Rural: Homestead Up to $4,000 20%	Rural: Over $4,000 and Non-Homestead 33⅓%	All Other: Timber Land Class 3a 20%	All Other: Homestead Up to $4,000 25%	All Other: Over $4,000 and Non-Homestead 40%	All Other: Machinery Permanently Attached to Real Estate 33⅓%	All Other: Seasonal and Recreational Cabins 33⅓%	Total Assessed Value	Total Assessed Value as Equalized by the Board of Review	Final Equalized Value	Sold for Taxes	District No. / Rate	District No. / Rate	District No. / Rate	District No. / Rate	Tax Including State Homestead	State Tax on Non-Homestead 8.42 Mills	Special Taxes	Special Taxes	Total Taxes		Paid	When Paid (Month Day Year)	Number of Receipt	March Settlement 1964	June Settlement 1964	Penalty	November Settlement 1964	Penalty	Collections in First Monday in January 1965	Penalty	Delinquent on First Monday in January 1965	Total Delinquent Tax and Penalty	Remarks
							Acres					Dollars	Dollars	Dollars	Dollars	Dollars	Dollars	Dollars	Dollars	Dollars	Dollars	Dollars	Dollars	Dollars	Dollars						$ cts.	$ cts.	$ cts.	$ cts.							$ cts.		$ cts.		$ cts.		$ cts.		$ cts.	
	August Niskanen	1	NE¼ of NW¼	8	136	29	40.37	186	Yes	Yes	F																																								
	"	2	NW¼ of NE¼				40.26		"	"	"																																								
	Albert Bragstad	3	SW¼ of NW¼				40.22		"	"	"																																								
	~~Opal Kalstom~~ Nathan Kalstom	5	E½ of NW¼				40.31		"	"	"																																								
	Albert Bragstad	6	NE¼ of NW¼				40.19		Yes	"	F																																								
	"	7	NW¼ of NW¼				40.10		"	"	"																																								
	"	8	SW¼ of NW¼				40.11		"	"	"																																								
	"	9	SE¼ of NW¼				40.20		"	"	"																																								
		10																																																		
	Hugh & Irene Dudgeon	11	NE¼ of SW¼				40.15		Yes	"	F																																								
	Arch W. Larson	12	NW¼ of SW¼				40.10		No	"	"																																								
	" "	13	SW¼ of SW¼				40.13		No	"	"																																								
	Hugh & Irene Dudgeon	14	SE¼ of SW¼				40.19		Yes	"	"																																								
		15																																																		
	Evan H. & Rebecca M. Grant	16	NE¼ of SE¼				40.29		Yes	Yes	F																																								
	Dale L. & Doris Headlee	17	NW¼ of SE¼				40.16		"	"	"																																								
	" " "	18	SW¼ of SE¼				40.16		"	"	"																																								
	Evan H. & Rebecca M. Grant	19	SE¼ of SE¼				40.25		"	"	"																																								
	Township of Loon Lake	20	W. 246' of E. 71.5' of S. 174' of SE¼ of SE¼																																																
							643.19																																												

Equalization #2 #1

	Sold for Taxes	District No. / Rate	District No. / Rate	District No. / Rate	District No. / Rate	Tax Including State Homestead	State Tax on Non-Homestead	Special Taxes	Special Taxes	Total Taxes		Paid	When Paid	Number of Receipt	March Settlement 1964	June Settlement 1964	Penalty	November Settlement 1964	Penalty	Collections in First Monday in January 1965	Penalty	Delinquent on First Monday in January 1965	Total Delinquent Tax and Penalty	Remarks
		Dollars	Dollars	Dollars	Dollars	$ cts.	$ cts.	$ cts.	$ cts.	$ cts.														
1		H 86				24.28				24.28	1	2nd HALF PAID OCT 28 1964 1st HALF PAID MAY 28 1964 Balance Paid OCT 28 1964	MAY 28 1964	11504		12.14		12.14					24.28	12100
2		H 102				28.80				28.80	2	Part Paid MAY 28 1964				15.24		13.56						12100
3		H 84				23.72				23.72	3	PAID IN FULL MAY 27 1964	1956			23.72								12112
4		H 78				22.02				22.02	4	PAID IN FULL APR 8 1964	6574			22.02								12111
5											5													
6		H 80				22.60				22.60	6	PAID IN FULL MAY 27 1964				22.60								12112
7			H 429			111.98				111.98	7	PAID IN FULL MAY 27 1964	1956			111.98								"
8			H 75			19.58				19.58	8	PAID IN FULL MAY 27 1964				19.58								"
9		H 39				11.02				11.02	9	PAID IN FULL MAY 27 1964				11.02								
10											10													
11		H 48				13.56				13.56	11	PAID IN FULL MAY 8 1964	8096			13.56								12095
12		97				27.40	86			28.26	12	PAID IN FULL MAY 27 1964	1981			28.26								12101
13		109				30.78	98			31.76	13	PAID IN FULL MAY 27 1964				31.76								12101
14		H 159				44.90				44.90	14	PAID IN FULL MAY 8 1964	8096			44.90								12095
15											15													
16		H 165				46.60				46.60	16	PAID IN FULL MAY 18 1964	9929			46.60								12096
17		H 61				17.22				17.22	17	2nd HALF PAID OCT 31 1964 1st HALF PAID MAY 29 1964 Balance Paid OCT 31 1964	20801			8.61		8.61					24.86	12114
18		H 119				33.60				33.60	18	Part Paid MAY 29 1964	13872			17.39		16.21						"
19		H 43				12.14				12.14	19	PAID IN FULL MAY 18 1964	9929			12.14								12096
20											20													
		H 1064	H 504 1368		#2	358.64	1.84			492.64						441.52		50.52						
		206	206			13.56																		
		1270	1774		#1	490.20																		

Assessment Roll and Tax List of Real Property in the Town of Loon Lake, Cass County, Minnesota, for Taxes for the Year 1963.

Form 5CD — MILLS-BATES CO., MINNEAPOLIS

* Indicate Type of Property: R-Residential, C-Commercial, I-Industrial, U-Utility, F-Farm, L-Lakeshore, T-Timber, M-Mineral

	In Whose Name Assessed	Description of Property: Subdivision	Sec. or Lot	Town or Block	Rng.	Number of Acres 100ths	No. School District	Indicate Type of Improvement Yes or No	Agricultural Improvements Yes or No	Indicate Type of Property	True and Full Valuations: Land Exclusive of Structures and Improvements	Buildings and other Structures	Machinery Permanently Attached to Real Estate	Total True and Full Value	Assessed Valuations: Rural: Homestead Up to $4,000 20%	Over $4,000 and Non-Homestead 33⅓%	Timber Land Class 5a 20%	All Other: Homestead Up to $4,000 25%	Over $4,000 and Non-Homestead 40%	Machinery Permanently Attached to Real Estate 33⅓%	Seasonal and Recreational Cabins 33⅓%	Total Assessed Value	Total Assessed Value as Equalized by the Board of Review	Final Equalized Value
						Acres					Dollars	Dollars	Dollars	Dollars	Dollars	Dollars	Dollars	Dollars	Dollars	Dollars	Dollars	Dollars	Dollars	Dollars
1	Earle & Agnes J. Anderson	NE¼ of NE¼ (Reg 6.17.89 Sale; Reg 6.17.89 Sale)				38	1816	Yes	Yes	F														
2	Maggie Morford	NW¼ of NW¼				40		"	"	"		100 added by B.O.										167		
3	Orville & Lila A. Mortenson	SW¼ of NE¼				40		"	"	"														
4	" " "	SE¼ of NE¼				40		"	"	"														
5	" " "	1/2 of the W 1/2 of the W 1/2 of NE¼ of NE¼				20		"	"	"														
6	Ted Nickanen	NE¼ of NW¼				40		No	"	"														
	Heirs of Erwin Nelson, Jr. & Helen Nelson, Jr.	9				5		Yes	"	"														
8	" " "	SW¼ of NW¼				40		"	"	F														
9	Clarence & Martha E. Hall	S ½ of NW¼				40		"	"	F														
10	Ted Nickanen	N 35 rods of E ½ of NW¼ of NW¼				35		No	"	F														
	Heirs of Erwin Nelson, Jr. & Helen Nelson, Jr.	11				40		Yes	"	F														
12	" " "	NW¼ of SW¼				40		"	"	"														
13	Wm. H. & Doris D. Walker	SW¼ of SW¼				40		"	"	"														
14	" " "	SE¼ of SW¼				40		"	"	"														
15																								
16	Wm. H. & Doris D. Walker	NE¼ of SE¼				40		Yes	"	F														
17	" " "	NW¼ of SE¼				40		"	"	"														
18	" " "	SW¼ of SE¼				40		"	"	F														
19	" " "	GOV'T. LOT 1 lies E. 616' of fd. 661				32.64		"	"	"														
20	Virgil E. & Delia Mae Hunnecall	E. 616' of fd. 661 of GOV'T LOT 1				6.86		"	"	"														
						629.50																		

Valuations by School Districts as Equalized by Department of Taxation (#2)

	Sold for Taxes	District No. / Rate / Mills	Tax including State Homestead	State Tax on Non-Homestead $.8⅔ Mills	Special Taxes	Special Taxes	Total Taxes		Paid	When Paid (Month Day Year)	Number of Receipt	March Settlement 1964	June Settlement 1964	Penalty	November Settlement 1964	Penalty	Collections to First Monday in January 1965	Penalty	Delinquent on First Monday in January 1965	Total Delinquent Tax and Penalty	Remarks
		Dollars	$ cts.	$ cts.	$ cts.	$ cts.	$ cts.					$ cts.	$ cts.	$ cts.	$ cts.	$ cts.	$ cts.	$ cts.	$ cts.	$ cts.	
1		H 137	44.34				44.34	1	PAID IN FULL	MAY 13 1964	9666		44.34								12-118
2	SOLD FOR TAXES	H 167	47.16				47.16	2	Part Paid	APR 24 1964	7343		20.00				27.16	2.98	30.14	24810	1963 St. Tax Add.
3		H 50	14.12				14.12	3	1st HALF PAID / 2nd HALF PAID	OCT 14 1964 / MAY 27 1964	11965				33.04					24858	12-119
4		H 58	16.38				16.38	4	1st HALF PAID / 2nd HALF PAID	MAY 27 1964 / OCT 14 1964	11961		33.04								" "
5		H 126	35.58				35.58	5	1st HALF PAID / 2nd HALF PAID	MAY 27 1964 / OCT 31 1964	20776										" "
6		115	32.48	.51 / 1.62			33.50	6	1st HALF PAID / Balance Paid	MAY 26 1964 / OCT 31 1964	13838		16.75		16.75					24849	12-142
7		H 8	2.26				2.26	7	Part Paid	MAY 13 1964	7339				16.37					24859	12-116
8		H 64	18.08				18.08	8	Balance Paid / Part Paid	OCT 31 1964 / MAY 13 1964	9663		9.97							24859	"
9		H 79	22.32				22.32	9	PAID IN FULL	OCT 31 1964	20880				22.32	.67					12-170
10		47	13.28	.42			13.70	10	1st HALF PAID / 2nd HALF PAID	MAY 26 1964 / OCT 31 1964	20776 / 13838		6.85		6.85					24849	12-142
11		H 79	22.32				22.32	11	1st HALF PAID / 2nd HALF PAID	MAY 11 1964 / OCT 31 1964	7339 / 9663		11.16		11.16					24859	12-116
12		H 114	32.20				32.20	12	1st HALF PAID / 2nd HALF PAID	MAY 11 1964 / OCT 31 1964			16.10		16.10					" "	
13		H 60	16.94				16.94	13	PAID IN FULL	FEB 10 1964		16.94									12-092
14		H 40	11.30				11.30	14	PAID IN FULL	FEB 10 1964		11.30									"
15								15													
16		H 122	34.46				34.46	16	PAID IN FULL	FEB 10 1964	761	34.46									12-092
17		H 80	22.60				22.60	17	PAID IN FULL	FEB 10 1964		22.60									"
18		H 44	12.42				12.42	18	PAID IN FULL	FEB 10 1964		12.42									"
19		H 45	12.70				12.70	19	PAID IN FULL	FEB 10 1964		12.70									"
20		H 120 / H 1413 / 167 / 1580	33.90				33.90	20	PAID IN FULL	MAY 18 1964	12059		33.90								12-115
			447.84	1.44			446.28					110.42	192.11		116.59				27.16		

Assessment Roll and Tax List of Real Property in the Town of Leech Lake

• Indicate Type of Property: R-Residential, C-Commercial, I-Industrial, U-Utility, F-Farm, L-Lakeshore, T-Timber, M-Mineral

Form SCD WILD PRAIRIE CO., MINNEAPOLIS

	IN WHOSE NAME ASSESSED	DESCRIPTION OF PROPERTY: SUBDIVISION	Sec. or Lot	Town or Block	Rng.	Number of Acres of Land (Acres 100ths)	No. School District	Indicate Homestead Yes or No	Agri. or Seas. Rec. Yes or No	Indicate Type of Property	TRUE AND FULL VALUATIONS: LAND Exclusive of Structures and Improvements	BUILDINGS and Other Structures	MACHINERY Permanently Attached to Real Estate	TOTAL True and Full Value	ASSESSED VALUATIONS: RURAL: Homestead Up to $4,000 20%	RURAL: Over $4,000 and Non-Homestead 33⅓%	ALL OTHER: Timber Land Class 5a 20%	ALL OTHER: Homestead Up to $4,000 25%	ALL OTHER: Over $4,000 and Non-Homestead 40%	ALL OTHER: MACHINERY Permanently Attached to Real Estate 33⅓%	ALL OTHER: Seasonal and Recreational Cabins 33⅓%	TOTAL ASSESSED VALUE	Total Assessed Value as Equalized by the Board of Review	FINAL EQUALIZED VALUE
											Dollars	Dollars	Dollars	Dollars	Dollars	Dollars	Dollars	Dollars	Dollars	Dollars	Dollars	Dollars	Dollars	Dollars
1	Loe Aldu	GOV'T LOT 1 less 200' of N. 220.4' of E. 1/2 of Lot 1	16	136	29	33.60	186	yes	yes	F.														
2	" "	NW¼ of NE¼				40		yes	"	F.														
3	Hilda Miller	SW¼ of NE¼				40		No	"	F.														
4	Loe Aldu	W½ of SE¼ of NW¼				20		yes	"	F.														
5	~~Hilltop Land Co.~~	N 200' of E 200' in N E cor. GOV'T LOT 1				4.0		No	No	L														
6	Lena B. Miller	NE¼ of NW¼				40		yes	yes	F.														
7	"	NW¼ of NW¼				40		"	"	"														
8	Hilda Miller	SW¼ of NW¼				40		No	"	F.														
9	" "	SE¼ of NW¼				40		No	"	F.														
10	Ernest A. & Loleta E. Rush	E½ of SE¼ of NE¼				20		yes	"	F.														
	~~Mary Murphy Loleta E. Rush~~																							
1	The Northwest Paper Company	NE¼ of SW¼																						
13	State of Minnesota	SW¼ of SW¼ less E. 27½ acs																						
14	State of Minnesota	SE¼ of SW¼																						
15	State of Minnesota	E. 27½ acs of SW¼ of SW¼																						
16	State of Minnesota	NW¼ of SE¼																						
17	State of Minnesota	NE¼ of SE¼																						
18	State of Minnesota	SW¼ of SE¼																						
19	State of Minnesota	SE¼ of SE¼																						
20	Leo M. & Helen H. Heino	All of GOV'T LOT 1 E. of twp. rd. less p.				31.4		yes	yes	F.														

MINNESOTA TREE GROWTH

Cass County, Minnesota, for Taxes for the Year 1963.

	SOLD FOR TAXES	VALUATIONS BY SCHOOL DISTRICTS AS EQUALIZED BY DEPARTMENT OF TAXATION: District No. / Rate / Mills	District No. / Rate / Mills	District No. / Rate / Mills	District No. / Rate / Mills	District No. / Rate / Mills	Tax Including State Homestead ___ Mills	State Tax on Non-Homestead 6.97 Mills	SPECIAL TAXES	SPECIAL TAXES	TOTAL TAXES		PAID	WHEN PAID (Month Day Year)	Number of Receipt	March Settlement 1964 Tax	June Settlement 1964	Penalty	November Settlement 1964	Penalty	Collections to First Monday in January 1965	Penalty	Delinquent on First Monday in January 1965	Total Delinquent Tax and Penalty	REMARKS
		Dollars	Dollars	Dollars	Dollars	Dollars	Dollars	$ cts.	$ cts.	$ cts.	$ cts.					$ cts.	$ cts.	$ cts.	$ cts.	$ cts.	$ cts.	$ cts.	$ cts.	$ cts.	
1		#127					35.86				35.86	1	PAID IN FULL	APR 29 1964	7481		35.86								12121
2		#59					16.10				16.10	2	PAID IN FULL	APR 29 1964			16.10								
3	SOLD FOR TAXES	80					20.60	72			23.32	3	2nd HALF PAID / 1st HALF PAID	OCT 31 1964 / MAY 29 1964	20283 / 11167		11.66		11.66					24856	12119
4		#28					7.90				7.90	4	PAID IN FULL	APR 29 1964	7481		7.90								12121
5				211			64.86	1.88			66.74	5	PAID IN FULL	OCT 22 1964	19158				66.74	2.00					12086
6		#109					30.78				30.78	6	2nd HALF PAID / 1st HALF PAID	OCT 26 1964 / MAY 27 1964	19451		30.22		30.22					24857	12122
7		#105					29.66				29.66	7	2nd HALF PAID / 1st HALF PAID	OCT 26 1964 / MAY 27 1964	19467		30.22								"
8	SOLD FOR TAXES	72					20.34	64			20.98	8	2nd HALF PAID / 1st HALF PAID	OCT 31 1964 / MAY 29 1964	20283 / 10767		10.49		10.49					24256	12119
9	SOLD FOR TAXES	72					20.34	64			20.98	9	2nd HALF PAID / 1st HALF PAID	OCT 31 1964 / MAY 29 1964			10.49		10.49						"
10		#20					5.64				5.64	10	PAID IN FULL	APR 2 1964	6599		5.64								12091
11												11													
12												12													
13												13													
14												14													
15												15													
16												16													
17												17													
18												18													
19												19													
20		#205 / 100 / #651 / 324 / 975		211	#651 / 5.86 / 11.86	#324 / 2.86 / #975 / 8.78	86.64 / 275.36 / 64.86 / 340.22	90 / 4.78			87.04 / 345.00	20	PAID IN FULL	MAY 29 1964	13134		87.04 / 25.40		12.70						12122

Assessment Roll and Tax List of Real Property in the Town of Loon Lake,

* Indicate Type of Property: R-Residential, C-Commercial, I-Industrial, U-Utility, F-Farm, L-Lakeshore, T-Timber, M-Mineral

Form 5-173 HILLYER-RAY CO., MINNEAPOLIS

	IN WHOSE NAME ASSESSED	DESCRIPTION OF PROPERTY: SUBDIVISION	Sec. or Lot	Town or Block	Rng.	Number of Acres of Land (Acres / 100ths)	No. School District	Indicates Homestead yes or No	Agri. or Seasonal Resor. Yes or No	* Indicate Type of Property	TRUE AND FULL VALUATIONS: LAND Exclusive of Structures and Improvements	BUILDINGS and Other Structures	MACHINERY Permanently Attached to Real Estate	TOTAL True and Full Value	ASSESSED VALUATIONS: RURAL: Homestead Up to $4,000 20%	Over $4,000 and Non-Homestead 33⅓%	ALL OTHER: Timber Land Class 3e 20%	Homestead Up to $4,000 25%	Over $4,000 and Non-Homestead 40%	MACHINERY Permanently Attached to Real Estate 33⅓%	Seasonal and Recreational Cabins 33⅓%	TOTAL ASSESSED VALUE	Total Assessed Value as Equalized by the Board of Review	FINAL EQUALIZED VALUE	REMARKS
						Acres					Dollars	Dollars	Dollars	Dollars	Dollars	Dollars	Dollars	Dollars	Dollars	Dollars	Dollars	Dollars	Dollars	Dollars	
1	Emanuel E. & Lucentia T. Buschmann	NE¼ of NE¼	17	136	29	40	186	No	yes	F															12127
2	Victor H. & Iris M. Larson	NW¼ of NE¼				40		yes	"	"															12125
3	" " "	SW¼ of NE¼				40		yes	"	"															"
4	Emanuel E. & Lucentia T. Buschmann	SE¼ of NE¼				40		No	"	"															12127
5																									
6	Roy Hartwig	NE¼ of NW¼				40		yes	Yes	F															24855 12123
7	"	NW¼ of NW¼				40		"	"	"		160 added by T.B.									#199				" "
8	" "	SW¼ of NW¼				40		"	"	"															"
9	The Northwest Paper Company	SE¼ of NW¼				40		"	"	"															21868
10																									
11	Harry & Evelyn Hedges	NE¼ of SW¼				40		yes	"	F															24816 12126
12	" " "	NW¼ of SW¼				40		yes	"	F		205 added by T.B.									#142				" "
13	The Northwest Paper Company	SW¼ of SW¼									MINNESOTA TREE GROWTH														
14	The Northwest Paper Company	SE¼ of SW¼									MINNESOTA TREE GROWTH														
15																									
16	Emanuel & Lucentia T. Buschmann	NE¼ of SE¼				40		No	Yes	F															12127
17	The Northwest Paper Company	NW¼ of SE¼				40		"	"	"															Multiple 21868
18	" " " "	SW¼ of SE¼				40		"	"	"															"
19	" " " "	SE¼ of SE¼ less N. 8 rods				40		"	"	"															"
20	Emanuel & Lucentia T. Buschmann	N. 8 rods of S½ of S½																							
						560																			

Cass County, Minnesota, for Taxes for the Year 1963.

#2

	SOLD FOR TAXES	VALUATIONS BY SCHOOL DISTRICTS AS EQUALIZED BY DEPARTMENT OF TAXATION: District No. / Rate — Mills	District No. / Rate — Mills	District No. / Rate — Mills	District No. / Rate — Mills	District No. / Rate — Mills	Tax Including State Homestead — Mills	State Tax on Non-Homestead 8.42 Mills	SPECIAL TAXES	SPECIAL TAXES	TOTAL TAXES		PAID	WHEN PAID (Month Day Year)	Number of Receipt	March Settlement 1964	June Settlement 1964	Penalty	November Settlement 1964	Penalty	Collections to First Monday in January 1965	Penalty	Delinquent on First Monday in January 1965	Total Delinquent Tax and Penalty	REMARKS
		Dollars	Dollars	Dollars	Dollars	Dollars	Dollars	$ cts.	$ cts.	$ cts.	$ cts.					$ cts.	$ cts.	$ cts.	$ cts.	$ cts.	$ cts.	$ cts.	$ cts.	$ cts.	
1		207					58.46	1.84			60.30	1	PAID IN FULL	APR 13 1964	6764		60.30								
2		#1221					34.46				34.46	2	PAID IN FULL	MAY 20 1964	11799		34.46								
3		#187					24.58				24.58	3	PAID IN FULL	MAY 20 1964											
4		113					31.92	1.00			32.92	4	PAID IN FULL	APR 13 1964	6764		32.92								
5												5	2nd HALF PAID	OCT 31 1964	1364										
6		#50					14.12				14.12	6	1st HALF PAID	MAY 29 1964										24855	12123
7		#199					56.20				56.20	7	2nd HALF PAID	OCT 31 1964	14168				46.46					"	"
8		#80					22.60				22.60	8	1st HALF PAID	MAY 29 1964	13831		46.46							"	"
9		#40					11.30				11.30	9	PAID IN FULL	MAY 29 1964	13860		11.30								MWP Corp 21868
10												10	2nd HALF PAID	OCT 31 1964											
11		#40					11.30				11.30	11	1st HALF PAID	MAY 29 1964	20999		5.65		5.65					24816	12126
12		#UH2					40.10				40.10	12	2nd HALF PAID	OCT 31 1964	1521		20.05		20.05					"	"
13												13	1st HALF PAID	MAY 29 1964											
14												14													
15												15													
16		153					42.22	1.36			44.58	16	PAID IN FULL	APR 13 1964	6764		44.58								12127
17		80					22.60	.72			23.32	17	PAID IN FULL	MAY 29 1964			23.32								Multiple 21868
18		110					31.06	.98			32.04	18	PAID IN FULL	MAY 29 1964	13860		32.04								"
19		252					71.18	2.24			73.42	19	PAID IN FULL	MAY 29 1964			73.42								"
20												20													
		#760 915 1675					473.10	14.14			487.24						409.08		72.16						

Assessment Roll and Tax List of Real Property in the Town of Leech Lake,

* Indicate Type of Property: R-Residential, C-Commercial, I-Industrial, U-Utility, F-Farm, L-Lakeshore, T-Timber, M-Mineral

Form 5CD

In Whose Name Assessed		Description of Property: Subdivision	Sec. or Lot	Town or Block	Rng.	Number of Acres of Land (Acres 100ths)	No. School District	Indicate Homestead Yes or No	Agricultural Homestead Yes or No	Indicate Type of Property	True and Full Valuations: Land Exclusive of Structures and Improvements (Dollars)	Buildings and Other Structures (Dollars)	Machinery Permanently Attached to Real Estate (Dollars)	Total True and Full Value (Dollars)	Assessed Valuations, Rural: Homestead Up to $4,000 20% (Dollars)	Over $4,000 and Non-Homestead 33⅓% (Dollars)	All Other: Timber Land Class 3a 20% (Dollars)	Homestead Up to $4,000 25% (Dollars)	Over $4,000 and Non-Homestead 40% (Dollars)	Machinery Permanently Attached to Real Estate 33⅓% (Dollars)	Seasonal and Recreational Cabins 33⅓% (Dollars)	Total Assessed Value as Equalized by the Board of Review (Dollars)	Final Equalized Value (Dollars)
Albert & Nora, Emil A. & Charlotte Byge	1	NE¼NE¼	18	136	29	40	186	Yes	Yes	F													
Nancy E. & Emma Hanson	2	NW¼NE¼				40		"	"	"													
" "	3	SW¼NE¼				40		"	"	F													
Albert & Nora, Emil A. & Charlotte Byge	4	SE¼NE¼				40		"	"	"													
	5																						
Carl A. Paulson	6	E½ of N½ 14, less N 1460' of E522'				62		Yes	"	F													
" "	7	GOVT LOT 1				34.81		"	"	"													
" "	8	GOVT LOT 2				34.76		"	"	"													
	9	SE¼NW¼																					
H. C. Hanson	10	N 1460' of E522' of E½ of NE¼				18		Yes	Yes	F													
Earl M. & Dorothy F. Swift	11	GOVT LOT 5				41.50		No	"	F													
" "	12	GOVT LOT 3				34.71		"	"	F													
Reuben A. & Esther Ann Hartkopf	13	GOVT LOT 4				39.41		"	"	F													
	14	SE¼SW¼																					
	15																						
Harry & Evelyn Hedges	16	NE¼NW¼SE¼ less 4 rodes				35.50		Yes	Yes	F													
" "	17	NW¼NW¼SE¼ less 4 rodes				35.50		"	"	F													
Marvin T. Baker	18	GOVT LOT 6				23.50		"	No	L													
" "	19	GOVT LOT 7				39.25		"	Yes	F													
" "	20	4 rodes of N½ of SE¼				4		Yes	No	L													
						567.74																	

Cass County, Minnesota, for Taxes for the Year 1963.

	Sold for Taxes	Valuations by School Districts as Equalized by Department of Taxation: District No. 186 Rate 2.8 Mills	District No. 186 Rate 2.8 Mills	District No. 186 Rate 2.8 Mills	District No. 186 Rate 2.8 Mills	District No. Rate Mills	Tax Including State Homestead (Mills)	State Tax on Non-Homestead 8.92 Mills	Special Taxes	Special Taxes	Total Taxes		Paid: When Paid (Month Day Year)	Number of Receipt	March Settlement 1964	June Settlement 1964	Penalty	November Settlement 1964	Penalty	Collections in First Monday in January 1965	Penalty	Delinquent on First Monday in January 1965	Penalty	Total Delinquent Tax and Penalty	Remarks
		Dollars	Dollars	Dollars	Dollars	Dollars	Dollars	$ cts.	$ cts.	$ cts.	$ cts.				$ cts.	$ cts.	$ cts.	$ cts.	$ cts.	$ cts.	$ cts.	$ cts.	$ cts.		
1		#148					38.64				38.64	1	PAID IN FULL MAY 13 1964	9661		38.64									12.110
2		#264					68.92				68.92	2	PAID IN FULL MAY 27 1964	11957		89.44									NP 108
3		#48					12.52				12.52	3	PAID IN FULL MAY 27 1964												"
4		#44					11.48				11.48	4	PAID IN FULL MAY 13 1964	9661		11.48									12.110
5												5													
6		#107					27.94				27.94	6	2nd HALF PAID AUG 2 1964; 1st HALF PAID MAY 13 1964												24867 2.171
7		#50					13.06				13.06	7	2nd HALF PAID AUG 2 1964; 1st HALF PAID MAY 13 1964	9645		27.68		27.68							"
8		#55					14.36				14.36	8	2nd HALF PAID AUG 2 1964; 1st HALF PAID MAY 13 1964	9651D											"
9												9													
10		#22					5.74				5.74	10	PAID IN FULL MAY 27 1964	11957		5.74									12108
11	SOLD FOR TAXES	47					30.54	1.64 52			31.58	11	Part Paid JUN 19 1961	19729				38.20				8.13	3.50		24874 12.127 2
12	SOLD FOR TAXES	40					10.44	1.36 13			10.80	12	Part Paid JUN 19 1961									1.00	1.10		"
13		157					42.98	1.40			42.38	13	PAID IN FULL MAY 12 1964	8299		42.38									24874 12.123
14												14													
15												15													
16		#18					4.70				4.70	16	2nd HALF PAID OCT 31 1964; 1st HALF PAID MAY 21 1964	20744		2.35		2.35							24846 12.126
17		#19					4.96				4.96	17	2nd HALF PAID OCT 31 1964; 1st HALF PAID MAY 21 1964	11152		2.48		2.48							"
18			#245				70.08				70.08	18	2nd HALF PAID OCT 6 1964; 1st HALF PAID MAY 12 1964	9440		35.04		35.04							24865 12.128
19		#42					10.96				10.96	19	2nd HALF PAID OCT 6 1964; 1st HALF PAID MAY 12 1964	8299		5.48		5.48							"
20			#20				5.72				5.72	20	2nd HALF PAID [illegible]; 1st HALF PAID [illegible] 1964			2.86		2.86							"
		#819	#265	=	#108		295.24	21.16																	
		314	—	=	314		75.80	4.00	2.80		37.38					265.57		114.09				4.18			
		1131	265	=	1396		371.04																		

Assessment Roll and Tax List of Real Property in the Town of Leech Lake

* Indicate Type of Property: R-Residential, C-Commercial, I-Industrial, U-Utility, F-Farm, L-Lakeshore, T-Timber, M-Mineral

Form 1CO

	In Whose Name Assessed	Description of Property: Subdivision	Sec. or Lot	Town or Block	Rng.	Number of Acres or Lots Acres	1000ths	No. School District	Indicate Homestead or Not	Agri. or Rural Res. or Not	Indicate Type of Property	True and Full Valuations: Land Exclusive of Structures and Improvements	Buildings and Other Structures	Machinery Permanently Attached to Real Estate	Total True and Full Value	Assessed Valuations: Rural: Homestead Up to $4,000 20%	Over $4,000 and Non-Homestead 33⅓%	All Other: Timber Land Class 5c 20%	Homestead Up to $4,000 25%	Over $4,000 and Non-Homestead 40%	Machinery Permanently Attached to Real Estate 33⅓%	Seasonal and Recreational Cabins 33⅓%	Total Assessed Value	Total Assessed Value as Equalized by the Board of Review	Final Equalized Value
												Dollars	Dollars	Dollars	Dollars	Dollars	Dollars	Dollars	Dollars	Dollars	Dollars	Dollars	Dollars	Dollars	Dollars
1	Elvin A. Rasmussen	GOV'T LOT 1	19	126	29	36		186	yes	yes	T														
2	" "	GOV'T LOT 2				50			yes	No	R														
3	" "																								
4	" "	GOV'T LOT 10				3850			yes	yes	T														
5																									
6	Reuben & Esther Ann Hartkopf	GOV'T LOT 4				45.29			No	yes	T														
7																									
8	Glenn C. & Anna Long	GOV'T LOT 5				35.08			yes	yes	T														
9		GOV'T LOT 3				38.50			yes	No	R														
10																									
11	Gerald A. & Alice Magdeline Karren	NE¼NE¼SW¼				40			yes	yes	T														
12	Vincent Montello	GOV'T LOT 6				35.29			No	"	"														
13	Donald Coffey & George William Hayes	GOV'T LOT 7				35.56			No	"	"														
14	Gerald A. & Alice Magdeline Karren	SE¼NE¼SW¼				40			yes	"	F														
15																									
16	Nathaniel A. & Mae G. Clark	29 acres of GOV'T LOT 8 & 9				29			No	yes	T														
17	L. M. Mathison & Myrtle J. Mathison	NW¼NE¼SW¼				40			"	"	"														
18	" " " "	SW¼NE¼SW¼				40			"	"	"														
19	Nathaniel A. & Mae G. Clark	28.9 acres of GOV'T LOT 8 & 9				28.90			"	"	R														
20																									
						532.10																			

Cass County, Minnesota, for Taxes for the Year 1963.

	Sold for Taxes	Valuations by School Districts as Equalized by Department of Taxation: District No. Rate ___ Mills	District No. Rate ___ Mills	District No. Rate ___ Mills	District No. Rate ___ Mills	District No. Rate ___ Mills	District No. Rate ___ Mills	Tax Including State Homestead	State Tax on Non-Homestead	Special Taxes	Special Taxes	Total Taxes	Paid	When Paid (Month Day Year)	Number of Receipt	March Settlement 1964	June Settlement 1964	Penalty	November Settlement 1964	Penalty	Collections to First Monday in January 1965	Penalty	Delinquent on First Monday in January 1965	Total Delinquent Tax and Penalty	Remarks
		Dollars	Dollars	Dollars	Dollars	Dollars	Dollars	$ cts.	$ cts.	$ cts.	$ cts.	$ cts.				$ cts.	$ cts.	$ cts.	$ cts.	$ cts.	$ cts.	$ cts.	$ cts.	$ cts.	
			#1	#1																					
1		#24						626				626	2nd HALF PAID OCT 20 1964 1st HALF PAID MAY 12 1964				313		313					248.65	121.28
2			#40					1144				1144	2nd HALF PAID OCT 20 1964 1st HALF PAID MAY 12 1964	8299 8298			572		572					"	"
3																									
4		#30						784				784	2nd HALF PAID OCT 20 1963 1st HALF PAID MAY 12 1964				392		392					"	"
5																									
6		62						1618	56			1674	PAID IN FULL MAY 12 1964	8299			1674								121.68
7													Penalty for DEC 16 1964												
8		#39						1018				1018	2nd HALF PAID OCT 01 1964 1st HALF PAID MAY 14 1964	3152 7051			2869				2869	199	248.69	121.72
9			#165					4720				4720	2nd HALF PAID OCT 01 1964 1st HALF PAID MAY 14 1964											"	"
10																									
11	SOLD FOR TAXES	#33						862				862											862		121.73
12	SOLD FOR TAXES	93						2428	82			2510											2510	27.61	last year 1962
13		82						2140	24			2214	PAID IN FULL MAY 13 1964	9467			22.14								121.64
14	SOLD FOR TAXES	#110						2872				2872											28.72		121.73
15																									
16		87						2270	78			2348	PAID IN FULL APR 29 1964	7474			23.48								121.65
17	SOLD FOR TAXES	80						2088	72			2160											21.60		Sold 1961 st.
18	SOLD FOR TAXES	80						2088	72			2160											21.60		"
19		325						5874	200			6074	PAID IN FULL APR 29 1964	7479			60.74								121.65
20																									
		#236	#265 = 44	#1 186	24668																				
		709	— = 709	#3 186	5864	634						31166					164.56		12.77		28.37		105.64		
		945	265 = 155	#1 186	30532																				

Assessment Roll and Tax List of Real Property in the Town of Lyons Lake

• Indicate Type of Property: R-Residential, C-Commercial, I-Industrial, U-Utility, F-Farm, L-Lakeshore, T-Timber, M-Mineral

Form 3CD [illegible] CO., MINNEAPOLIS

	IN WHOSE NAME ASSESSED		DESCRIPTION OF PROPERTY: SUBDIVISION	Sec. or Lot	Town or Block	Rng.	Number of Acres of Land (Acres 100ths)	No. School District	Indicate Homestead Yes or No	Agricultural Use Yes or No	Indicate Type of Property	TRUE AND FULL VALUATIONS: LAND Exclusive of Structures and Improvements	BUILDINGS and Other Structures	MACHINERY Permanently Attached to Real Estate	TOTAL True and Full Value	ASSESSED VALUATIONS: RURAL: Homestead Up to $4,000 20%	Over $4,000 and Non-Homestead 33⅓%	ALL OTHER: Timber Land Class 3a 20%	Homestead Up to $4,000 25%	Over $4,000 and Non-Homestead 40%	MACHINERY Permanently Attached to Real Estate 33⅓%	Seasonal and Recreational Cabins 33⅓%	TOTAL ASSESSED VALUE	Total Assessed Value as Equalized by the Board of Review	FINAL EQUALIZED VALUE
												Dollars	Dollars	Dollars	Dollars	Dollars	Dollars	Dollars	Dollars	Dollars	Dollars	Dollars	Dollars	Dollars	Dollars
	The Northwest Paper Company	1	NE¼ of NE¼		20	73	29	186				MINNESOTA TREE GROWTH													
	The Northwest Paper Company	2	NW¼ of NE¼									MINNESOTA TREE GROWTH													
	The Northwest Paper Company	3	SW¼ of NE¼									MINNESOTA TREE GROWTH													
	The Northwest Paper Company	4	SE¼ of NE¼									MINNESOTA TREE GROWTH													
		5																							
	State of Minnesota	6	NE¼ of NW¼																						
	State of Minnesota	7	NW¼ of NW¼																						
	Charles & Violet A. Zeigler	8	SW¼ of NW¼ GOV'T LOT 1				41.30		No	No	L														
	The Northwest Paper Company	9	SE¼ of NW¼									MINNESOTA TREE GROWTH													
	Robert & Marjorie Rae O'Donnell	10	GOV'T LOT 4 except 1.300						No	No	L														
	Gerald & Nelson & Carson & Nelson & William		1.300 of NW¼ of SW¼ GOV'T LOT 4				10		No	yes	L														
		12	NW¼ of SW¼																						
		13	SW¼ of SW¼																						
	Adolph & Lillian Hinkler	14	SE¼ of SW¼																						
		15	GOV'T LOT 2				58.25		No	yes	L														
	The Northwest Paper Company	16	NE¼ of SE¼									MINNESOTA TREE GROWTH													
		17	NW¼ of SE¼																						
		18	SW¼ of SE¼																						
	William R. Nason	19	SE¼ of SE¼				40		No	yes	L														
		20																							
	See no. 10, continued on next page						139.65																		

Cass County, Minnesota, for Taxes for the Year 1963.

VALUATIONS BY SCHOOL DISTRICTS AS EQUALIZED BY DEPARTMENT OF TAXATION

	SOLD FOR TAXES	District No. #2 Rate 2 Mills	District No. #2 Rate 2 Mills	District No. 186 Rate 30.13 Mills	District No. 186 Rate 30.13 Mills	District No. Rate Mills	District No. Rate Mills	Tax Including State Homestead Mills	State Tax on Non-Homestead 8.97 Mills	SPECIAL TAXES	SPECIAL TAXES	TOTAL TAXES	PAID (Month Day Year)	WHEN PAID	Number of Receipt	March Settlement 1964	June Settlement 1964	Penalty	November Settlement 1964	Penalty	Collections to First Monday in January 1965	Penalty	Delinquent on First Monday in January 1965	Penalty	Total Delinquent Tax and Penalty	REMARKS
		Dollars	Dollars	Dollars	Dollars	Dollars	Dollars		$ cts.	$ cts.	$ cts.	$ cts.				$ cts.	$ cts.	$ cts.	$ cts.	$ cts.	$ cts.	$ cts.	$ cts.	$ cts.		
1																										
2																										
3																										
4																										
5																										
6																										
7																										
8				232				71321	2.06			7338	2nd HALF PAID OCT 3 1964		20798		3669		3669						24845	12134
													1st HALF PAID MAY 29 1964		13837											
9																										
10				300				92222	2.68			9490	Rae Ro. D. R. # 367977		1-8-65		4745		#5-1.25				#4	Pd.	24844	12133
													2nd HALF PAID OCT 8 1964		10898											
													1st HALF PAID MAY 21 1964		11506		3103		3103						24853	12087
11		213						6016	1.40			6206														
12																										
13																										
14													2nd HALF PAID OCT 9 1964		20802											
15		396						11184	3.54			1538	1st HALF PAID MAY 28 1964		13849		5769		5769						24852	12130
16																										
17																										
18																										
19		157						4434	1.40			4574	2nd HALF PAID OCT 8 1964		20690											
													1st HALF PAID MAY 8 1964		13846		2287		2287						24851	12129
20																										
		246		50	#2 216 = 1298	#186	21634 16254 37888		11.58			39146					19573		19828				4745			

Assessment Roll and Tax List of Real Property in the Cass County, Minnesota, for Taxes for the Year 1963.

Form 3GD · MILLS-DAVIS CO., MINNEAPOLIS

In whose name assessed	Description of property: Subdivision	Sec. or Lot	Town or Block	Rng	Number of Acres of Land (Acres 300ths)	No. School District	Indicate Homestead Yes or No
	Continuation of Lee	20	136	29			
	1 NE¼ of NE¼					186	
	2 NW¼ of NE¼						
	3 SW¼ of NE¼						
	4 SE¼ of NE¼						
Oswald & Myrtle L. Sandin	5 N 134' of S 660' of GOV'T LOT 3						No
	6 NE¼ of NW¼						
	NW¼ of NW¼						
	8 SW¼ of NW¼						
	9 SE¼ of NW¼						
William R. Nason	10 N 150' of S 770' of GOV'T LOT 3						No
Dorothy E. Price	11 NW¼ of SW¼ N 400' of GOV'T LOT 3						No
Karl & Natalya Stumbris	12 SW¼ of SW¼ S 220' of GOV'T LOT 3						No
Clement V. & Gerald Langin	13 SW¼ of SW¼ N 100' of S 720' of GOV'T LOT 3						No
	14 SE¼ of SW¼						
William R. Nason	15 N 170' of S 940' of GOV'T LOT 3						No
	16 NE¼ of SE¼						
	17 NW¼ of SE¼						
	18 SW¼ of SE¼						
	19 SE¼ of SE¼						
Glennard Madge Rumpe	20 N 266' of S 1486' of GOV'T LOT 3						No

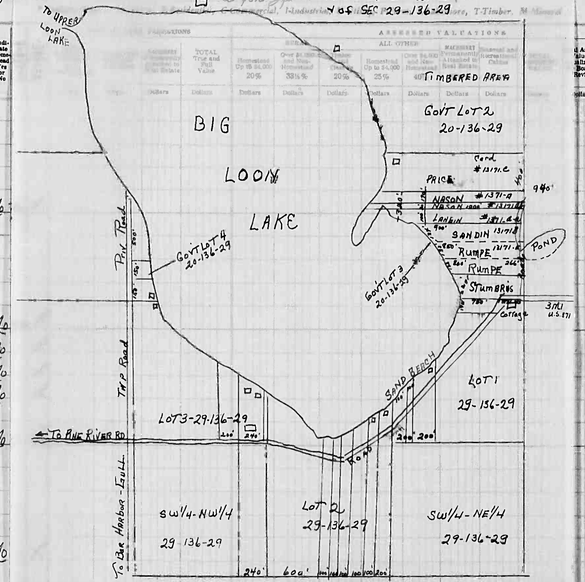

Cass County, Minnesota, for Taxes for the Year 1963.

#2

Sold for Taxes	Valuations by School Districts as Equalized by Department of Taxation: District No. / Rate — Mills	Dollars	District No. / Rate — Mills	Dollars	District No. / Rate — Mills	Dollars	District No. / Rate — Mills	Dollars	District No. / Rate — Mills	Dollars	Tax including State Homestead Mills	State Tax on Non-Homestead 1.92 Mills	Special Taxes	Special Taxes	Total Taxes		Paid	When Paid (Month Day Year)	Number of Receipt	March Settlement 1964	June Settlement 1964	Penalty	November Settlement 1964	Penalty	Collections to First Monday in January 1965	Penalty	Delinquent on First Monday in January 1965	Penalty	Total Delinquent Tax and Penalty	Remarks
																1														
																2														
																3														
																4														
	81										.0288	72			2360	5	PAID IN FULL	MAY 6 1964	8002		2360									12088
																6														
																7														
																8														
																9														
	67										.1892	60			1952	10	2nd HALF PAID / 1st HALF PAID / Balance Due	OCT 8 1964 / MAY 29 1964 / OCT 15 1964	20840 / 13846 / 18874		976		976 / 2536						24851 / 24854	12127 / 12132
	190										.5366	170			5536	11	Part Paid / Balance Paid	MAY 27 1964 / OCT 15 1964	11953 / 18892		3000		1700						24850	12131
	162										.4576	144			4720	12	Part Paid	MAY 29 1964	13845		3000									12135
	84										.2372	74			2446	13	PAID IN FULL	MAY 29 1964	13835		2446									
																14														
	109										.3076	98			3176	15	2nd HALF PAID / 1st HALF PAID	OCT 8 1964 / MAY 29 1964	20840 / 13846		1588		1588						24856	12137
																16														
																17														
																18														
																19														
	127										.3586	114			3700	20	PAID IN FULL	MAY 13 1964	7664		3700									12138
	820										.23158	732			23890						19070		6820							

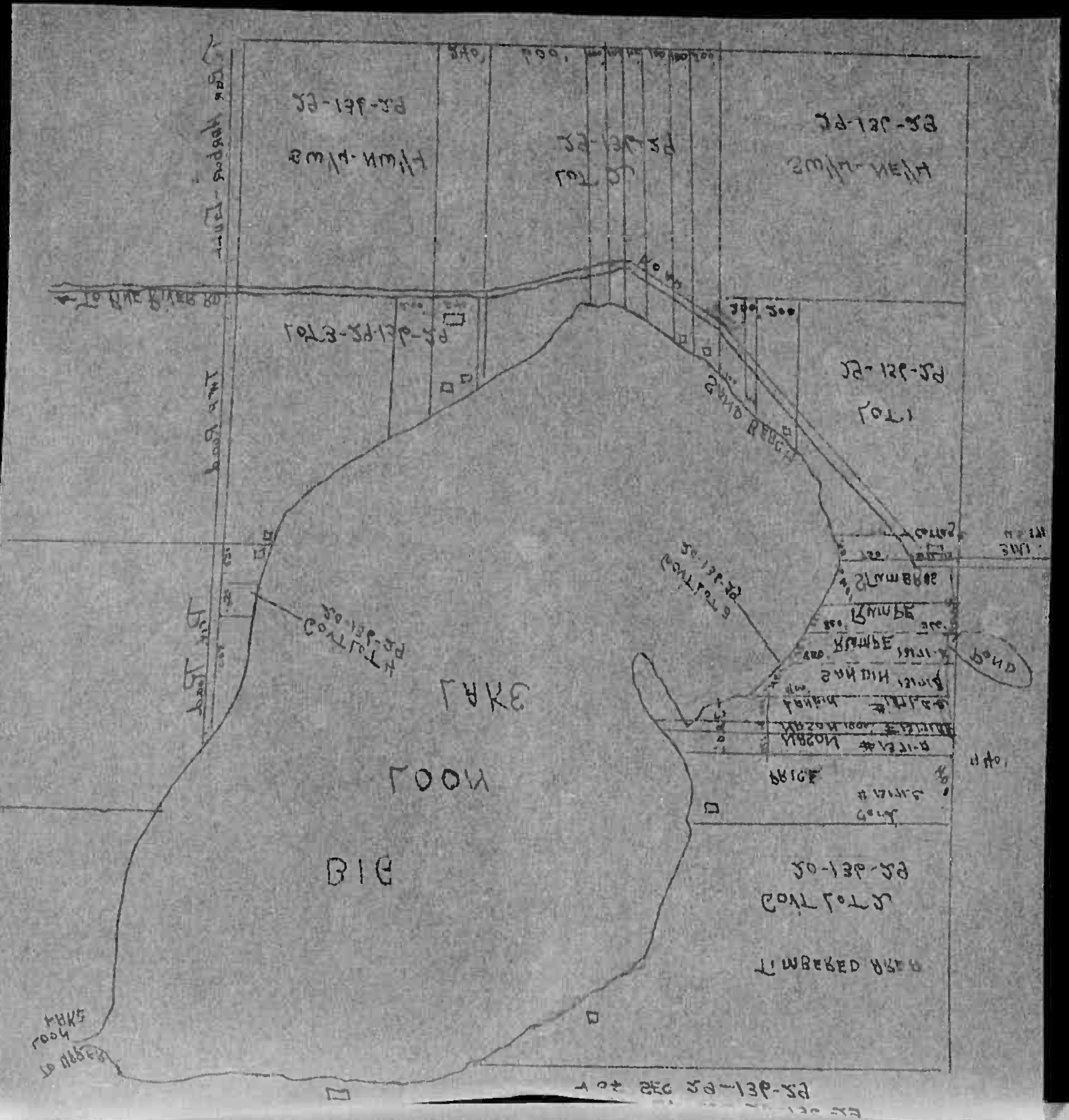

Assessment Roll and Tax List of Real Property in the Town of Loon Lake — Cass County, Minnesota, for Taxes for the Year 1963.

* Indicate Type of Property: R-Residential, C-Commercial, I-Industrial, U-Utility, F-Farm, L-Lakeshore, T-Timber, M-Mineral

Form 5CD — Miller-Davis Co., Minneapolis

Line	In Whose Name Assessed	Subdivision	Sec. or Lot	Town or Block	Rng.	No. School District	Homestead Yes or No	Agri or Seas. Recr.	Type of Property
		Continuation of Sec	20	136	29				
1		NE¼ of NE¼				186			
2		NW¼ of NE¼							
3		SW¼ of NE¼							
4		SE¼ of NE¼							
5	Oswald & Myrtle L. Sandin	N.134' of S.620' of GOV'T LOT 3					No	yes	L
6		NE¼ of NW¼							
7		NW¼ of NW¼							
8		SW¼ of NW¼							
9		SE¼ of NW¼							
10	William R. Nason	N.50' of S.770' of GOV'T LOT 3					No	yes	L
11	Dorothy E. Price	~~NE¼ of SW¼~~ N.400' of GOV'T LOT 3					No	"	L
12	Karl & Natalja Atumbris	~~NW¼ of SW¼~~ S.220' of GOV'T LOT 3					No	"	L
13	Clement V. & Cora G. Langin	~~SW¼ of SW¼~~ N.100' of S.720' of GOV'T LOT 3					No	"	L
14		SE¼ of SW¼							
15	William R. Nason	N.170' of S.940' of GOV'T LOT 3					No	"	L
16		NE¼ of SE¼							
17		NW¼ of SE¼							
18		SW¼ of SE¼							
19		SE¼ of SE¼							
20	Gunnar & Madge Rumpe	N.266' of S.486' of GOV'T LOT 3					No	"	L

Columns also printed (left blank): Number of Acres of Land; True and Full Valuations (Land Exclusive of Structures and Improvements; Buildings and Other Structures; Machinery Permanently Attached to Real Estate; Total True and Full Value); Assessed Valuations — Rural (Homestead Up to $4,000 20%; Over $4,000 and Non-Homestead 33⅓%), All Other (Timber Land Class 3e 20%; Homestead Up to $4,000 25%; Over $4,000 and Non-Homestead 40%; Machinery Permanently Attached to Real Estate 33⅓%; Seasonal and Recreational Cabins 33⅓%; Total Assessed Value); Total Assessed Value as Equalized by the Board of Review; Final Equalized Value.

Valuations by School Districts as Equalized by Department of Taxation — #2 — District No. 186

Line	District No. 186 (Dollars)	Tax Including State (Homestead)	State Tax on Non-Homestead	Total Taxes	Paid	When Paid	Number of Receipt	June Settlement 1964	November Settlement 1964	Remarks	
1											
2											
3											
4											
5	81	2288	72	2360	PAID IN FULL	MAY 6 1964	8002	2360			12088
6											
7											
8											
9											
10	67	1892	60 (30)	1952	2nd HALF PAID / 1st HALF PAID	OCT 31 1964 / MAY 29 1964	20840 / 13846	976	976	24851	12129
11	190	5366	170 (85)	5536	Balance Paid / Part Paid	OCT 19 1964 / MAY 27 1964	18874 / 11953	3000	2536	24854	12132
12	162	4576	144 (72)	4720	Balance Paid / Part Paid	OCT 15 1964 / MAY 29 1964	18692 / 13845	3000	1720	24850	12131
13	84	2372	74	2446	PAID IN FULL	MAY 29 1964	13835	2446			12135
14											
15	109	3076	98 (49)	3176	2nd HALF PAID / 1st HALF PAID	OCT 31 1964 / MAY 29 1964	20840 / 13846	1588	1588	24856	12129
16											
17											
18											
19											
20	127	3586	114	3700	PAID IN FULL	MAY 13 1964	9664	3700			12136
	820	23458	732	23890				17070	6820		

Columns also printed (left blank): Sold for Taxes; other District No. / Rate / Mills columns; Special Taxes; March Settlement 1964; Penalty; Collections to First Monday in January 1965; Penalty; Delinquent on First Monday in January 1965; Total Delinquent Tax and Penalty.

Assessment Roll and Tax List of Real Property in the Town of Lom Lake, Cass County, Minnesota, for Taxes for the Year 1963.

Form 5CD MILLS-DAVIS CO., MINNEAPOLIS

* Indicate Type of Property: R-Residential, C-Commercial, I-Industrial, U-Utility, F-Farm, L-Lakeshore, T-Timber, M-Mineral

		DESCRIPTION OF PROPERTY								TRUE AND FULL VALUATIONS				ASSESSED VALUATIONS																							
														RURAL				ALL OTHER																			
IN WHOSE NAME ASSESSED		SUBDIVISION	Sec. or Lot	Town or Block	Rng.	Number of Acres of Land	No. School District	Indian Homestead Yes No	Agri. or Resa Resv Yes or No	* Indicate Type Property	LAND Exclusive of Structures and Improvements	BUILDINGS and Other Structures	MACHINERY Permanently Attached to Real Estate	TOTAL True and Full Value	Homestead Up to $4,000 20%	Over $4,000 and Non-Homestead 33⅓%	Timber Land Class 3e 20%	Homestead Up to $4,000 25%	Over $4,000 and Non-Homestead 40%	MACHINERY Permanently Attached to Real Estate 33⅓%	Seasonal and Recreational Cabins 33⅓%	TOTAL ASSESSED VALUE	Total Assessed Value as Equalized by the Board of Review	FINAL EQUALIZED VALUE											
						Acres 100ths					Dollars	Dollars	Dollars	Dollars	Dollars	Dollars	Dollars	Dollars	Dollars	Dollars	Dollars	Dollars	Dollars	Dollars											
State of Minnesota	1	NE¼ of NE¼	21	136	29	186																															
State of Minnesota	2	NW¼ of NE¼																																			
State of Minnesota	3	SW¼ of NE¼																																			
State of Minnesota	4	SE¼ of NE¼																																			
	5																																				
The Northwest Paper Company	6	NE¼ of NW¼									MINNESOTA TREE GROWTH																										
The Northwest Paper Company	7	NW¼ of NW¼									MINNESOTA TREE GROWTH																										
The Northwest Paper Company	8	SW¼ of NW¼									MINNESOTA TREE GROWTH																										
The Northwest Paper Company	9	SE¼ of NW¼									MINNESOTA TREE GROWTH																										
	10																																				
Alef L. Peterson	11	NE¼ of SW¼				40		No year																													
" "	12	NW¼ of SW¼				40		"	"	"																											
" "	13	SW¼ of SW¼				40		"	"	"																											
" "	14	SE¼ of SW¼				40		"	"	"																											
	15																																				
State of Minnesota	16	NE¼ of SE¼																																			
State of Minnesota	17	NW¼ of SE¼																																			
State of Minnesota	18	SW¼ of SE¼																																			
Marvin V. Baker	19	SE¼ of SE¼																																			
	20					40		No year																													
						200																															

#2

	SOLD FOR TAXES	VALUATIONS BY SCHOOL DISTRICTS AS EQUALIZED BY DEPARTMENT OF TAXATION						Tax including State Homestead	State Tax on Non-Homestead 8.92 Mills	SPECIAL TAXES	SPECIAL TAXES	TOTAL TAXES		PAID	WHEN PAID	Number of Receipt	March Settlement 1964	June Settlement 1964	Penalty	November Settlement 1964	Penalty	Collection in First Monday in January 1965	Penalty	Delinquent on First Monday in January 1965	Penalty	Total Delinquent Tax and Penalty	REMARKS
		District No. Rate Mills	District No. Rate Mills	District No. Rate Mills	District No. Rate Mills	District No. Rate Mills	District No. Rate Mills								Month Day Year												
		Dollars	Dollars	Dollars	Dollars	Dollars	Dollars	$ cts.	$ cts.	$ cts.	$ cts.	$ cts.					$ cts.	$ cts.	$ cts.	$ cts.	$ cts.	$ cts.	$ cts.	$ cts.	$ cts.	$ cts.	
													1														
													2														
													3														
													4														
													5														
													6														
													7														
													8														
													9														
													10														
		80						22 60	72			23 32	11	PAID IN FULL	MAY 6 1964			23 32									12137
		93						26 26	84			27 10	12	PAID IN FULL	MAY 6 1964	8004		27 10									"
		80						22 60	72			23 32	13	PAID IN FULL	MAY 6 1964			23 32									"
		80						22 60	72			23 32	14	PAID IN FULL	MAY 6 1964			23 32									"
													15														
													16														
													17														
													18														
		82						23 16	74			23 90	19	PAID IN FULL	MAY 6 1964	8004		23 90									12137
													20														
		45						117 22	374			120 96						120 96									

Assessment Roll and Tax List of Real Property in the Town of Lom Lake

* Indicate Type of Property: R-Residential, C-Commercial, I-Industrial, U-Utility, F-Farm, L-Lakeshore, T-Timber, M-Mineral

	In Whose Name Assessed		Description of Property: Subdivision	Sec. or Lot	Twp. or Block	Rng.	Number of Acres of Land (Acres 100ths)	No. School District	Indicate Homestead or No	Agri. or Seas. Dwg. or No	Indicate Type of Property	True and Full Valuations: Land Exclusive of Structures and Improvements	Buildings and Other Structures	Machinery Permanently Attached to Real Estate	Total True and Full Value	Assessed Valuations: Rural: Homestead Up to $4,000 20%	Rural: Over $4,000 and Non-Homestead 33⅓%	All Other: Timber Land Class 3a 20%	All Other: Homestead Up to $4,000 25%	All Other: Over $4,000 and Non-Homestead 40%	Machinery Permanently Attached to Real Estate 33⅓%	Seasonal and Recreational Cabins 33⅓%	Total Assessed Value	Total Assessed Value as Equalized by the Board of Review	Final Equalized Value
							Acres					Dollars	Dollars	Dollars	Dollars	Dollars	Dollars	Dollars	Dollars	Dollars	Dollars	Dollars	Dollars	Dollars	Dollars
	Anna M. Anderson & Wallace A. Anderson																								
	Dewey Anderson	1	NE¼ of NE¼	28	13	29	40	186	No	yes	T														
	L. R. Sandell	2	W½ of NE¼				40		yes	"	T														
	NAVILLUS LAND CO.	3	SW¼ of NE¼									MINNESOTA TREE GROWTH													
	Harry Sandell	4	SE¼ of NE¼				40		yes	"	T														
		5																							
	The Northwest Paper Company	6	NE¼ of NW¼									MINNESOTA TREE GROWTH													
	The Northwest Paper Company	7	NW¼ of NW¼									MINNESOTA TREE GROWTH													
	The Northwest Paper Company	8	SW¼ of NW¼									MINNESOTA TREE GROWTH													
	The Northwest Paper Company	9	SE¼ of NW¼									MINNESOTA TREE GROWTH													
		10																							
	NAVILLUS LAND CO.	11	NE¼ of SW¼									MINNESOTA TREE GROWTH													
	The Northwest Paper Company	12	NW¼ of SW¼									MINNESOTA TREE GROWTH													
	Margaret M. Erickson	13	SW¼ of SW¼				40		No	yes	T														
	Ted & Hanna Mackanen	14	SE¼ of SW¼				40		"	"	"														
		15																							
	State of Minnesota	16	NE¼ of SE¼																						
	NAVILLUS LAND CO.	17	NW¼ of SE¼									MINNESOTA TREE GROWTH													
	The Northwest Paper Company	18	SW¼ of SE¼				40		No	yes	T	MINNESOTA TREE GROWTH													
	Ben Krueger Lot #19 of Pequot Lake	19	~~SE¼ of SE¼~~ GOV'T LOT 1				35		No	No	L														
		20					235																		

Cass County, Minnesota, for Taxes for the Year 1963.

	Sold for Taxes	Valuations by School Districts as Equalized by Department of Taxation: District No. 186 Rate 43 Mills	District No. 186 Rate 43 Mills	District No. 186 Rate 43 Mills	District No. Rate Mills	Tax Including State Homestead	State Tax on Non-Homestead 8.92 Mills	Special Taxes	Special Taxes	Total Taxes		Paid	When Paid (Month Day Year)	Number of Receipt	March Settlement 1964	June Settlement 1964	Penalty	November Settlement 1964	Penalty	Collections in First Monday in January 1965	Penalty	Delinquent on First Monday in January 1965	Total Delinquent Tax and Penalty	Remarks
		Dollars	Dollars	Dollars	Dollars	Dollars	$ cts.	$ cts.	$ cts.	$ cts.					$ cts.	$ cts.	$ cts.	$ cts.	$ cts.	$ cts.	$ cts.	$ cts.	$ cts.	
		#2)	#2)																					
1		110				31.06	10.98			32.04	1	2nd HALF PAID JUN 26 1964		14555										10140
												1st HALF PAID MAY 20 1964		13943		16.02		16.02						
												2nd HALF PAID OCT 6 1964		18510										
2		#112				31.64				31.64	2	1st HALF PAID MAY 6 1964		9001		15.82		15.82					24848	12141
3											3													
4		#48				13.56				13.56	4	PAID IN FULL MAY 21 1964		11510		13.56								12138
5											5													
6											6													
7											7													
8											8													
9											9													
10											10													
11											11													
12											12													
13		47				13.28	42			13.70	13	PAID IN FULL MAY 8 1964		9453		13.70								12160
												2nd HALF PAID OCT 31 1964		20796										
14		60				16.94	54			17.48	14	1st HALF PAID MAY 29 1964		3838		8.74		8.74					24847	12142
15											15													
16											16													
17											17													
18											18													
19			226			84.48	202			71.50	19	PAID IN FULL MAY 29 1964		13875		71.50								12139
20											20													
		#160			=#160	#2) 106.48																		
		217	226	= 443		64.48	3.96			179.92						139.34		40.58						
		377		6.08		17.96																		

Assessment Roll and Tax List of Real Property in the Town of Leon Lake

• Indicate Type of Property: R-Residential, C-Commercial, I-Industrial, U-Utility, F-Farm, L-Lakeshore, T-Timber, M-Mineral

Form SCD 1 — WILLIAM DAVIS CO., MINNEAPOLIS

In Whose Name Assessed	No.	Description of Property: Subdivision	Sec. or Lot	Town or Block	Rng.	Number of Acres of Land (Acres / 100ths)	No. School District	Indicate Homestead Yes or No	Agricultural Homestead Yes or No	• Indicate Type of Property	True and Full Valuations: Land Exclusive of Structures and Improvements (Dollars)	Buildings and Other Structures (Dollars)	Machinery Permanently Attached to Real Estate (Dollars)	Total True and Full Value (Dollars)	Assessed Valuations: Rural: Homestead Up to $4,000 20% (Dollars)	Rural: Over $4,000 and Non-Homestead 33⅓% (Dollars)	All Other: Timber Land Class 5a 20% (Dollars)	All Other: Homestead Up to $4,000 25% (Dollars)	All Other: Over $4,000 and Non-Homestead 40% (Dollars)	All Other: Machinery Permanently Attached to Real Estate 33⅓% (Dollars)	Seasonal and Recreational Cabins 33⅓% (Dollars)	Total Assessed Value (Dollars)	Total Assessed Value as Equalized by the Board of Review (Dollars)	Final Equalized Value (Dollars)
The Northwest Paper Company	1	NE¼ of NE¼	29	136	29		186				MINNESOTA TREE GROWTH													
	2	NW¼ of NW¼																						
State of Minnesota	3	SW¼ of NE¼																						
The Northwest Paper Company	4	SE¼ of NE¼									MINNESOTA TREE GROWTH													
Marion J. Baker	5	N. 623.68' of GOV'T LOT 2 less 1.08 A.						No	No	L														
Walter & Myrtle B. Evans	6	all of GOV'T LOT 2 except N. 116.98' & N. 42.5' of GOV'T LOT 1				43.50		Yes	No	R														
Harold & Emeruth Stone	7	GOV'T LOT 3 less 2.440'				22.10		No	Yes	L														
Haddie Halvorson	8	SW¼ of NW¼ less E. 2.26'				33.25		Yes	"	T														
Roberta J. & Rita M. Dillman	9	E. 100' of N. 628.68' of GOV'T LOT 2						No	No	L														
George H. & Anna Partzsch	10	E. 240' of S. 440' of GOV'T LOT 3 in NW¼				11.65		Yes	No	C														
State of Minnesota	11	NE¼ of SW¼																						
State of Minnesota	12	NW¼ of SW¼																						
Neinu R. & Otto D. Nelson	13	SW¼ of SW¼				40		Yes	Yes	F														
" " "	14	SE¼ of SW¼				40		"	"	"														
George H. & Annie Partzsch	15	W. 200' of 2.440' of GOV'T LOT 3				2		"	No	L														
NAVILLUS LAND CO.	16	NE¼ of SE¼									MINNESOTA TREE GROWTH													
State of Minnesota	17	NW¼ of SE¼																						
State of Minnesota	18	SW¼ of SE¼																						
NAVILLUS LAND CO.	19	SE¼ of SE¼									MINNESOTA TREE GROWTH													
Richard J. & Grace A. Zimmerman	20	E. 120' of N. 116.98' of GOV'T LOT 2						No	Yes	L														
		See. eq. continued on next page				192.50																		
James E. & Marian H. Kennedy		Part of Lot 2																						

Tomczak $25.04
Jensen 12.50
Deglmanns 12.50
Peterson 21.44 Rect 13832

Line 5 Page 15

Cass County, Minnesota, for Taxes for the Year 1963.

	Sold for Taxes (Dollars)	Dist. No. Ra. Mo. (Dollars)	Special Taxes (cts.)	Special Taxes ($ cts.)	Total Taxes ($ cts.)		Paid	When Paid (Month Day Year)	Number of Receipt	March Settlement 1964 ($ cts.)	June Settlement 1964 ($ cts.)	Penalty ($ cts.)	November Settlement 1964 ($ cts.)	Penalty ($ cts.)	Collections to First Monday in January 1965 ($ cts.)	Penalty ($ cts.)	Delinquent on First Monday in January 1965 ($ cts.)	Total Delinquent Tax and Penalty ($ cts.)	Remarks
1						1													
2						2													
3						3													
4						4	Balance Paid	JUN 3 0 1964	16907		12.50		12.50						12146 & 12147
							Part Paid	MAY 29 1964	13890		12.50								12145 & 12144
							Part Paid	MAY 27 1964	13852		12.50								
							Part Paid	MAY 22 1964	13652		12.50								
5		225		6418	1.00 / 2.00	5													
6		4 105		3228		6	PAID IN FULL	MAY 29 1964	13833		32.28								12141
7	SOLD FOR TAXES	199 (Stmp. 1.00 Estimate 79)		3390 / 22321	1.08 / 70	7	Part Pd.	FEB 28 1964	5334	34.98								31.68	12148
							Balance Paid	MAR 2 3 1964	6395		33.02								
8	SOLD FOR TAXES	46		1300	42	8												18.42	12145
9		47		1506	44	9	PAID IN FULL	MAY 6 1964	8013		15.50								12150
							Balance Paid	SEP 3 0 1964	13671									24.43	
							Part Paid	APR 2 9 1964	7480		48.87		48.87						12143
10		4 318		9776		10													
11						11													
12						12													
13		4 88		2486		13	PAID IN FULL	MAY 6 1964	8037		39.54								12149
14		4 52		1468		14	PAID IN FULL	MAY 8 1964	8071									24.13	
							Balance Paid	SEP 3 0 1964	13671										
							Part Paid	APR 2 9 1964	7480		6.91		6.93						12143
15		4 45		1384		15													
16						16													
17						17													
18						18													
19						19													
20		120		3390	1.08	20	PAID IN FULL	MAY 1 8 1964	11099		34.98								12150
		4 140	4 46 = 4 608	14266															
		260	224 = 649	228.12	5.72														
		560	742 = 4 47 Rec'd	37076						34.98	259.76		68.34				13.42		
						21													

Assessment Roll and Tax List of Real Property in the Town of Leon Lake

* Indicate Type of Property: R-Residential, C-Commercial, I-Industrial, U-Utility, F-Farm, L-Lakeshore, T-Timber, M-Mineral

Form 5CD—MINN. AVR CO. MINNEAPOLIS

In Whose Name Assessed		Description of Property: Subdivision	Sec. or Lot	Town or Block	Rng.	Number of Acres of Land (Acres / 100ths)	Sch. District	Indicate Homestead Yes or No	Agri. Reserve Yes or No	Indicate Type of Property	True and Full Valuations: Land Exclusive of Structures and Improvements	Buildings and Other Structures	Machinery Permanently Attached to Real Estate	Total True and Full Value	Assessed Valuations: Rural: Homestead Up to $4,000 20%	Rural: Over $4,000 and Non-Homestead 33⅓%	All Other: Timber Land Class 5a 20%	All Other: Homestead Up to $4,000 25%	All Other: Over $4,000 and Non-Homestead 40%	All Other: Machinery Permanently Attached to Real Estate 33⅓%	All Other: Seasonal and Recreational Cabins 33⅓%	Total Assessed Value	Total Assessed Value as Equalized by the Board of Review	Final Equalized Value	Remarks
											Dollars	Dollars	Dollars	Dollars	Dollars	Dollars	Dollars	Dollars	Dollars	Dollars	Dollars	Dollars	Dollars	Dollars	
The Northwest Paper Company	1	NE¼NE¼	29	62	29		186				MINNESOTA TREE GROWTH														
	2	NW¼NE¼																							
State of Minnesota	3	SW¼NE¼																							
The Northwest Paper Company	4	SE¼NE¼									MINNESOTA TREE GROWTH														
Marvin V. Baker	5	Pt. of GOV'T LOT 2 less 1 rd.						No	No	L															
Walter & Myrtle B. Brien	6	all of GOV'T LOT 2 except pt. 1161.98' of GOV'T LOT 1				43.50		yes	No	R															
Harold & Emeneth Stone	7	GOV'T LOT 3 less 2.440'				22.10		No	yes	L															
Hoddie Halvorson	8	SW¼NW¼ less 6.28 ac.				33.25		yes	"	P															
Roberta J. & Rita M. Dzielnar	9	6.100' of Pt. 62.868' of GOV'T LOT 2 N. of Rd.						No	No	L															
George H. & Anna Paetzel	10	6.040' of GOV'T LOT 2 in NW¼				11.65		yes	No	C															
State of Minnesota	11	NE¼SW¼																							
State of Minnesota	12	NW¼SW¼																							
Reinhard & Otto E. Nelson	13	SW¼SW¼				40		yes	yes	F															
" " "	14	SE¼SW¼				40		"	"	"															
George H. & Annie Paetzel	15	Pt. 200' of E. 440' of GOV'T LOT 3				2		"	No	L															
NAVILLUS LAND CO.	16	NE¼SE¼									MINNESOTA TREE GROWTH														
State of Minnesota	17	NW¼SE¼																							
State of Minnesota	18	SW¼SE¼																							
NAVILLUS LAND CO.	19	SE¼SE¼									MINNESOTA TREE GROWTH														
Richard J. & Grace A. Zimmerman	20	E. 120 of Pt. 1161.98' of GOV'T LOT 2						No	yes	L															
		Sec. 29, continued on next page				192.50																			
Jamie E. & Marian K. Kennedy		Part of Lot 2																							

John T. Peterson Rec # 13832
R.R. 1 Big Lake Minn
5/29/1964

Line 5 Page 15

Tomczak	$25.04
Jensen	12.50
Deglmanns	12.50
Peterson	21.44

Rec # 13832

Cass County, Minnesota, for Taxes for the Year 1963.

	Sold for Taxes	Valuations Equalized by District No. / Rate / Mills	Dollars	Dollars	Special Taxes	Total Taxes	Paid	When Paid (Month Day Year)	Number of Receipt	March Settlement 1964	June Settlement 1964	Penalty	November Settlement 1964	Penalty	Collections to First Monday in January 1965	Penalty	Delinquent on First Monday in January 1965	Total Delinquent Tax and Penalty	Remarks
1																			
2																			
3																			
4							Balance Paid	JUN 30 1964	16997		12.50		12.50						12146 + 12147
							Part Paid	MAY 29 1964	12040		32.14								12145 + 12144
							Part Paid	MAY 27 1964	11966		72.52								
							Part Paid	MAY 22 1964	11632		2.22								
5		223		6418	1.00 / 2.00	71.18													
6		4 105		3228		32.28	PAID IN FULL	MAY 29 1964	12833		32.28								12117
				3390	108		Stone		5224	34.98									
7	SOLD FOR TAXES	199 (Bldg. 150 Difference 79)		2232	70		Eastman	FEB 28 1964	5225										12148
							Balance Paid	MAR 23 1964	6395		33.02							21681	
8	SOLD FOR TAXES	46		1300	42	13.42											13.42		12175
9		49		1606	44	15.50	PAID IN FULL	MAY 6 1964	8013		15.50								12150
							Balance Paid	SEP 30 1964	15891									24843	
10		4 318		9776		97.76	Part Paid	APR 29 1964	7480		48.87		48.89						12143
11																			
12																			
13		4 88		2486		24.86	PAID IN FULL	MAY 6 1964	8097		39.54								12149
14		4 52		1468		14.68	PAID IN FULL	MAY 8 1964										24843	
							Balance Paid	SEP 30 1964	15891										
15		4 45		1284		13.84	Part Paid	MAY 15 1964	7480		6.91		6.93						12143
16																			
17																			
18																			
19																			
20		120		3390	108	34.98	PAID IN FULL	MAY 15 1964	11899		34.98								12152
		4 140	4 468 = 4 468	14266															
		4 365	324 = 649	228.12	572	374.50				34.98	259.76		67.34				13.42		
		505	742 = 12.47 Rate	370.76															

Assessment Roll and Tax List of Real Property in the Town of Lon Lake, ... nty, Minnesota, for Taxes for the Year 1963.

• Indicate Type of Property: R-Residential, C-Commercial, I-Industrial, U-Utility, F-Farm, L-Lakeshore, T-Timber, M-Mineral

Form 5CD Willkie Law Co., Minneapolis

In Whose Name Assessed		Description of Property: Subdivision	Sec. or Lot	Town or Twp.	Rng.	Number of Acres of Land (Acres 100ths)	No. School District	Indicate Homestead Yes or No	Agri. or Non-Agri. Yes or No	Indicate Type of Property	True and Full Valuations: Land Exclusive of Structures and Improvements (Dollars)	Buildings and Other Structures (Dollars)	Machinery Permanently Attached to Real Estate (Dollars)	Total True and Full Value (Dollars)	Assessed Valuations, Rural: Homestead Up to $4,000 20% (Dollars)	Rural: Over $4,000 and Non-Homestead 33⅓% (Dollars)	All Other: Timber Land Class 5a 20% (Dollars)	All Other: Homestead Up to $4,000 25% (Dollars)	All Other: Over $4,000 and Non-Homestead 40% (Dollars)	All Other: Machinery Permanently Attached to Real Estate 33⅓% (Dollars)	All Other: Seasonal and Recreational Cabins 33⅓% (Dollars)	Total Assessed Value	Total Assessed Value as Equalized by the Board of Review (Dollars)	Final Equalized Value (Dollars)	Remarks
The Northwest Paper Company	1	NE¼ of NE¼	29	13	629		186				MINNESOTA TREE GROWTH														
	2	NW¼ of NE¼																							
State of Minnesota	3	SW¼ of NE¼																							
The Northwest Paper Company	4	SE¼ of NE¼									MINNESOTA TREE GROWTH														
Marion J. Baker	5	N 628.16' of GOVT LOT 2 less 1 ac. sold						No	No	L															
Walter & Myrtle B. Brunt	6	all of GOVT LOT 2 except N 1161.98' of E 120' of GOVT LOT 2				43.50		Yes	No	R															
Harold & Emerith Stone	7	GOVT LOT 3 less E 440'				22.10		No	Yes	L															
Hoddie Halvorson	8	SW¼ of NW¼ less E 264'				33.25		Yes	"	T															
Roberta J. & Rita M. Dillman	9	E 100' of N 628.16' of GOVT LOT 2 N. of Rd						No	No	L															
George H. & Anna Partzsch	10	E 240' of GOVT LOT 2 in NW¼				11.65		Yes	No	C															
State of Minnesota	11	NE¼ of SW¼																							
State of Minnesota	12	NW¼ of SW¼																							
Reino R. & Otto D. Nelson	13	SW¼ of SW¼				40		Yes	Yes	F															
" " "	14	SE¼ of SW¼				40		"	"	"															
George H. & Annie Partzsch	15	N. 200' of E 440' of GOVT LOT 3				2		"	No	L															
NAVILLUS LAND CO.	16	NE¼ of SE¼									MINNESOTA TREE GROWTH														
State of Minnesota	17	NW¼ of SE¼																							
State of Minnesota	18	SW¼ of SE¼																							
NAVILLUS LAND CO.	19	SE¼ of SE¼									MINNESOTA TREE GROWTH														
Richard J. & Grace A. Zimmerman (50)	20	E 120' of N 1161.98' of GOVT LOT 2						No	Yes	L															
		See rg. continued on next page				192.50																			

Gaines E. & Marion H. Kennedy

Page of Pages

John T. Peterson Rt 1 Big Lake Minn
Rt 1 13832 5/29/1964

Sold for Taxes		Valuations by School Districts as Equalized by Department of Taxation: District No. ____ Rate ____ Mills (Dollars)	District No. ____ Rate ____ Mills (Dollars)	District No. ____ Rate ____ Mills (Dollars)	District No. ____ Rate ____ Mills (Dollars)	Tax including State Homestead (Dollars cts.)	State on Non-Homestead 8.92 Mills (Dollars cts.)	Total Taxes (Dollars cts.)	Paid: When Paid (Month Day Year)	Number of Receipt	March Settlement 1964	June Settlement 1964	Penalty	November Settlement 1964	Penalty	Collections to First Monday in January 1965	Penalty	Delinquent on First Monday in January 1965	Penalty	Total Delinquent Tax and Penalty	Remarks
	1																				
	2																				
	3																				
	4								Balance Paid JUN 30 1964	16907		126		1252							12146 + 12147
									Part Paid NOV 18 1964	17940		51.19									12145 + 12144
									Part Paid NOV 27 1964	17946		75.50									
									Part Paid NOV 22 1964	18654		2.52									
	5			22.57		64.18	1.00 2.00	71.13													12174
	6			41.05		32.28		32.28	PAID IN FULL MAY 29 1964	13833		32.28									
	7	SOLD FOR TAXES	199 (See 120 Estates 79)			33.90	1.08	34.98	Part Paid LE FEB 28 1964	5224	34.98										12148
						22.32	.70	23.02	Balance Paid MAR 25 1964	6395		23.02								26.81	
	8	SOLD FOR TAXES	46			12.00	.42	12.42										12.42			12175
	9			49		15.06	.44	15.50	PAID IN FULL MAY 6 1964	8013		15.50									12150
	10			41.318		97.76		97.76	Balance Paid SEP 30 1964	13091		48.87		48.89						34.83	12143
									Part Paid MAR 29 1964	7480											
	11																				
	12																				
	13		41.88			24.86		24.86	PAID IN FULL MAY 6 1964	8097		39.54									12149
	14		41.52			14.68		14.68	PAID IN FULL MAY 6 1964												
	15			41.45		13.84		13.84	Balance Paid SEP 30 1964	13091		6.91		6.93						34.83	12143
									Part Paid MAR 29 1964	7480											
	16																				
	17																				
	18																				
	19																				
	20		120			33.90	1.08	34.98	PAID IN FULL MAY 18 1964	11399		34.98									12150
			41.40	41.662 = 41.608		142.66															
			365	214 = 689		228.12	5.72	376.50			34.98	259.76		68.84				13.42			
			505	742 = 41.97		370.76															

Assessment Roll and Tax List of Real Property in the ... M-Mineral

Form 3(C) BILL-BOOK-PLAT, MINNEAPOLIS

Govt Lot 1 ---
29-136-29

IN WHOSE NAME ASSESSED	DESCRIPTION OF PROPERTY: SUBDIVISION	Sec. or Lot	Town or Block	Rng.	Number of Acres of Land (Acres 100ths)	No. School District	Indicate Homestead Yes or No	TOTAL ASSESSED VALUE (Dollars)	Total Assessed Value as Equalized by the Board of Review (Dollars)	FINAL EQUALIZED VALUE (Dollars)
	Continuation Sec.				29.86 29	186				
	1 NE¼NE¼									
George H & Anna Partch	2 W. 20' of GOV'T LOT 2)					186				
Henry R & Adah Mathison	3 E. 107.8' of Pt. 941.98' of GOV'T LOT 2)					186				
	4 SE¼NE¼									
Elmer O. Laquette	5 E. 100' of Pt. 834.18' of GOV'T LOT 2					186				
Charles H. Roy	6 E. 100' of Pt. 634.18' of GOV'T LOT 2)					186				
Ferdinand H & Martha L. Luebke	7 E. 105.5' of Pt. 734.18' of GOV'T LOT 2					186				
	8 SW¼NW¼									
	9 SE¼NW¼									
Armin Lentz	10 GOV'T LOT 1, less Pt. 4 acres lies to State				30.25	186				
	11 NE¼SW¼									
Ira E. & Mildred E. Hodgeman	12 E. 105' of Pt. 205' of GOV'T LOT 1					186				
	13 SW¼SW¼									
Lyle E. & Ida Viola Stetson	14 E. 58' of Pt. 100' of GOV'T LOT 1					186				
Robert & Dorothy Ring	15 E. 105' of Pt. 400' of GOV'T LOT 1					186				
State of Minnesota	16 Path of GOV'T LOT 1									
Joseph L. & Erma R. Deghmann	17 E. 100' of Pt. 224.68' of GOV'T LOT 2									
Robert R. & Donna M. Gonczaks	18 E. 200' of Pt. 524.68' of GOV'T LOT 2									
	19 SE¼SEW									
	20									
Minnie W. Dezelske	E. 100' of W. 528.68' of Govt Lot 2				30.25					
Diane R. & Elsie L. Bass	E. 100' of W. 428.68' of Govt Lot 2									

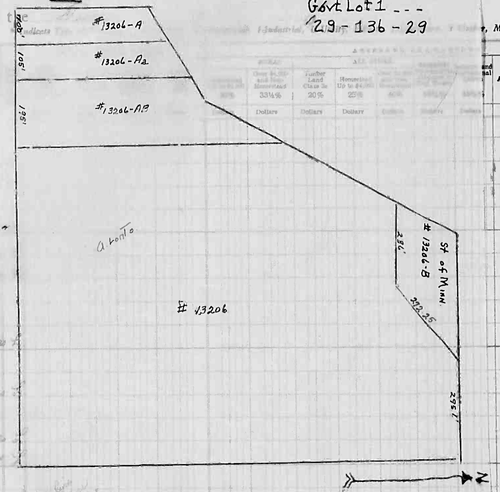

	SOLD FOR TAXES	#2 VALUATIONS BY SCHOOL DISTRICTS AS EQUALIZED BY DEPARTMENT OF TAXATION: District No. / Rate / Mills	District No. / Rate / Mills	District No. / Rate / Mills	District No. / Rate / Mills	District No. / Rate / Mills	Tax Including State Homestead Mills	State Tax on Non-Homestead 8.92 Mills	SPECIAL TAXES	SPECIAL TAXES	TOTAL TAXES		PAID	WHEN PAID (Month Day Year)	Number of Receipt	March Settlement 1964	June Settlement 1964	Penalty	November Settlement 1964	Penalty	Collections to First Monday in January 1965	Penalty	Delinquent on First Monday in January 1965	Total Delinquent Tax and Penalty	REMARKS
		Dollars	Dollars	Dollars	Dollars	Dollars	Dollars	$ cts.	$ cts.	$ cts.	$ cts.					$ cts.	$ cts.	$ cts.	$ cts.	$ cts.	$ cts.	$ cts.	$ cts.	$ cts.	
1												1													
2				#6			184				184	2	Balance Paid / Part Paid	SEP 20 1964 / APR 28 1964	15091 / 7480		76		85						12143
3			127				3586	114			3700	3	PAID IN FULL	MAY 1 1964	8297		37.00								12152
4												4													
5			87				2458	78			2536	5	PAID IN FULL	MAY 1 8 1964	7780		25.36								12153
6			102				2880	90			2970	6	PAID IN FULL	MAY 13 1964	9671		29.70								12154
7			96				2712	86			2798	7	PAID IN FULL	MAY 29 1964	12830		27.98								12155
8												8													
9												9													
10			276				7796	246			8042	10	PAID IN FULL	MAY 27 1964	11951		80.42								12089
11												11													
12			90				2542	80			2622	12	PAID IN FULL	MAY 5 1964	7743		26.22								12156
13												13													
14			45				1270	40			1310	14	PAID IN FULL	MAY 27 1964	11954		13.10								12157
15			147				4152	132			4284	15	PAID IN FULL	MAY 12 1964	8301		42.84								12158
16												16													
17												17													
18												18													
19												19													
20												20													
		970		#6 = H: ~~$2.00~~ 278.96 = 9% ~~$7.00~~ 184 = 976 = 2580				866			2846						2836		84						



Assessment Roll and Tax List of Real Property in the Town of

* Indicate Type of Property: R-Residential, C-Commercial, I-Industrial, U-Utility, F-Farm, L-Lakeshore, M-Mineral

In Whose Name Assessed	Description of Property (Subdivision; Sec. or Lot; Town or Block; Rng.; Number of Acres of Land)	No. School District	Indicate Assessed Yes or No	Agr. or Hom. Yes or No	* Indicate Type of Property	True and Full Valuations: Land Exclusive of Structures and Improvements	Buildings and Other Structures	Machinery Permanently Attached to Real Estate	Total True and Full Value	Assessed Valuations: Rural: Homestead Up to $4,000 20%	Rural: Over $4,000 and Non-Homestead 33⅓%	All Other: Timber Land Class 3a 20%	All Other: Homestead Up to $4,000 25%	All Other: Over $4,000 and Non-Homestead 40%	All Other: Machinery Permanently Attached to Real Estate 33⅓%	All Other: Seasonal and Recreational Cabins 33⅓%	Total Assessed Value	Total Assessed Value as Equalized by the Board of Review	Final Equalized Value
	Continuation Sec. 29.13629 Acres 100ths					Dollars	Dollars	Dollars	Dollars	Dollars	Dollars	Dollars	Dollars	Dollars	Dollars	Dollars	Dollars	Dollars	Dollars
	1 NE¼NE¼	186																	
George & Anna Paetzel	2 W. 20' of GOV'T LOT 2		yes	No	L														
Henry R. & Adah Skalstrom	3 E. 107.8' of Lt. 941.98' of GOV'T LOT 2		No	yes	L														
	4 SE¼NE¼																		
Elmer C. Baquette	5 E. 100' of Lt. 834.18' of GOV'T LOT 2		No	yes	L														
Charles H. Roy	6 E. 100' of Lt. 1041.98' of GOV'T LOT 2		No	yes	L														
Ferdinand H. & Martha L. Luebbe	7 E. 105.5' of Lt. 734.18' of GOV'T LOT 2		No	yes	L														
	8 SW¼NE¼																		
	9 SE¼NW¼																		
Armin Lonto	10 GOV'T LOT 1, less 2 acres sold to State 30.25		No	yes	L														
	11 NE¼SW¼																		
Isa E. & Mildred E. Hodgeman	12 E. 105' of Lt. 205' of GOV'T LOT 1		No	yes	L														
	13 SW¼SW¼																		
Lyle E. & Ida Viola Peterson	14 E. 51' of Lt. 100' of GOV'T LOT 1		No	yes	L														
Robert H. & Dorothy Rong	15 E. 115' of Lt. 100' of GOV'T LOT 1		No	"	L														
State of Minnesota	16 Part of GOV'T LOT 1																		
Joseph L. & Erma R. Deghmann	17 E. 100' of Lt. 228.68' of GOV'T LOT 2																		
Robert R. & Donna M. Gronczak	18 E. 200' of Lt. 528.68' of GOV'T LOT 2																		
	19 SE¼NE¼																		
	20 Part of Govt Lot 2																		
Minnon H. Dreyer	E. 100' of W. 538.68' of Govt Lot 2 30.25																		
David R. & Elsie L. Bore	E. 100' of W. 438.68' of Govt Lot 2																		

See Div. 5 - 1963 Assessment Roll for Land Sold for Taxes

Cass County, Minnesota, for Taxes for the Year 1963.

	Sold for Taxes	Valuations by School Districts as Equalized by Department of Taxation: District No. 186 Rate 13 Mills	District No. 186 Rate 13 Mills	District No. Rate Mills	District No. Rate Mills	District No. Rate Mills	Tax including State Homestead Mills	State Tax on Non-Homestead 8.92 Mills	Special Taxes	Special Taxes	Total Taxes	Paid	When Paid Month Day Year	Number of Receipt	March Settlement 1964	June Settlement 1964	Penalty	November Settlement 1964	Penalty	Collections to First Monday in January 1965	Penalty	Delinquent on First Monday in January 1965	Total Delinquent Tax and Penalty	Remarks
		Dollars	Dollars	Dollars	Dollars	Dollars	$ cts.	$ cts.	$ cts.	$ cts.	$ cts.				$ cts.	$ cts.	$ cts.	$ cts.	$ cts.	$ cts.	$ cts.	$ cts.	$ cts.	
1																								24843
2				#6			184				184	Balance Paid	SEP 30 1964	18091										12113
												Part Paid	APR 28 1964	7480				35						
3		127					3586	114			3700	PAID IN FULL	MAY 1 1964	8287		37.00								12152
4																								
5		87					2458	78			2536	PAID IN FULL	MAY 18 1964	9922		25.36								12153
6		102					2880	90			2970	PAID IN FULL	MAY 13 1964	9671		29.70								12154
7		96					2712	86			2798	PAID IN FULL	MAY 29 1964	13830		27.98								12155
8																								
9																								
10		276					7796	246			8042	PAID IN FULL	MAY 27 1964	11951		80.42								12089
11																								
12		90					2542	80			2622	PAID IN FULL	MAY 5 1964	7743		26.22								12156
13																								
14		45					1270	40			1310	PAID IN FULL	MAY 27 1964	11959		13.10								12157
15		147					4152	132			4284	PAID IN FULL	MAY 12 1964	8301		42.84								12158
16																								
17																								
18																								
19																								
20																								
		970		#6 = #6 = 970	#2 #6 278.96 = 144		27580	866			28446					284.58		88						

Assessment Roll and Tax List of Real Property in the Town of Loon Lake

* Indicate Type of Property: R-Residential, C-Commercial, I-Industrial, U-Utility, F-Farm, L-Lakeshore, T-Timber, M-Mineral

		DESCRIPTION OF PROPERTY							TRUE AND FULL VALUATIONS				ASSESSED VALUATIONS									
													RURAL		ALL OTHER							
IN WHOSE NAME ASSESSED		SUBDIVISION	Sec. or Lot	Town or Block	Rng.	Number of Acres of Land	No. School District	Indicate Homestead Yes or No	Agr. or Non-Agr. Homestead Yes or No	* Indicate Type of Property	LAND Exclusive of Structures and Improvements	BUILDINGS and Other Structures	MACHINERY Permanently Attached to Real Estate	TOTAL True and Full Value	Homestead Up to $4,000 20%	Over $4,000 and Non-Homestead 33⅓%	Timber Land Class 2a 20%	Homestead Up to $4,000 25%	Over $4,000 and Non-Homestead 40%	MACHINERY Permanently Attached to Real Estate 33⅓%	Seasonal and Recreational Cabins 33⅓%	TOTAL ASSESSED VALUE	Total Assessed Value after Adjustment by the Board of Review	FINAL EQUALIZED VALUE
						Acres 100ths					Dollars	Dollars	Dollars	Dollars	Dollars	Dollars	Dollars	Dollars	Dollars	Dollars	Dollars	Dollars	Dollars	Dollars
John Herr	1	NW¼NE¼	3a	13	629	40	186	Yes	Yes	F														
" "	2	NW¼SE¼				40		"	"	"														
State of Minnesota	3	SW¼NE¼																						
State of Minnesota	4	SE¼NE¼																						
	5																							
Bernice Irene Spielman, Albert M. & Clara J. Munson, Ruth E. & Gerald L. Spielman, John Herr	6	NE¼NW¼				40		Yes	Yes	F														
	7	~~NW¼NW¼~~ GOVT LOT 1				35.56		"	"	F														
	8	~~SW¼NW¼~~ GOVT LOT 2				35.28		"	"	F														
	9	SE¼NW¼				40		"	"	F														
	10																							
State of Minnesota	11	NE¼SW¼																						
State of Minnesota	12	~~NW¼SW¼~~ GOVT LOT 3																						
State of Minnesota	13	SW¼SW¼ GOVT LOT 4																						
State of Minnesota	14	SE¼SW¼																						
	15																							
Rose B. Hick (Joint), Ralph Hick (Joint), Ruth Brown (Joint)	16	NE¼SE¼				40		No	Yes	Yes	F													
" " " "	17	NW¼SE¼				40		Yes	"	F														
" " " "	18	SW¼SE¼				40		No	"	F														
" " " "	19	SE¼SE¼				40		Yes	"	F														
	20																							
						390.24																		

Cass County, Minnesota, for Taxes for the Year 1963.

	SOLD FOR TAXES	VALUATIONS BY SCHOOL DISTRICTS AS EQUALIZED BY DEPARTMENT OF TAXATION						Tax Including State Homestead Mills	State Tax on Non-Homestead 8.92 Mills	SPECIAL TAXES	SPECIAL TAXES	TOTAL TAXES		PAID	WHEN PAID	Number of Receipt	March Settlement 1964	June Settlement 1964	Penalty	November Settlement 1964	Penalty	Collections to First Monday in January 1965	Penalty	Delinquint on First Monday in January 1965	Total Delinquent Tax and Penalty	REMARKS
		District No. Rate Mills	District No. Rate Mills	District No. Rate Mills	District No. Rate Mills	District No. Rate Mills									Month Day Year											
		Dollars	Dollars	Dollars	Dollars	Dollars	Dollars	$ cts.	$ cts.	$ cts.	$ cts.	$ cts.					$ cts.	$ cts.	$ cts.	$ cts.	$ cts.	$ cts.	$ cts.	$ cts.	$ cts.	
1	SOLD FOR TAXES	#44						11.48				11.48	1	PAID IN FULL	MAY 4 1964	9015		11.48								12176
2	SOLD FOR TAXES	#44						11.48				11.48	2	PAID IN FULL	MAY 4 1964	"		11.48								
3													3													
4													4													
5													5													
6	SOLD FOR TAXES	#11.4						29.76				29.76	6	PAID IN FULL	MAY 4 1964	9016		29.76								12177
7	SOLD FOR TAXES	#109						28.46				28.46	7	Balance-Paid Part Pole	OCT 3 1 1964	10797				14.64	.30				34873	12178
8	SOLD FOR TAXES	#62						16.18				16.18	8	Balance Paid Part Pole	OCT 3 1 1964 JUL 1 4 1964	17096				30.00					24873	"
9	SOLD FOR TAXES	#52						13.58				13.58	9	PAID IN FULL	MAY 4 1964	9015		13.58								12176
10													10													
11													11													
12													12													
13													13													
14													14													
15													15													
16		#56 / 185						62.90	1.66			64.56	16											64.56	71.62	2180
17		#13 / 45						15.14	.40			15.54	17											15.54	17.09	"
18		#13 / 45						15.14	.40			15.54	18											15.54	17.09	"
19		#22 / 75						25.32	.66			25.98	19											25.98	28.58	"
20													20													
		#54 / 356 / 279						229.44	3.12			232.56						66.30		44.14				121.62		

Assessment Roll and Tax List of Real Property in the Town of Long Lake

* Indicate Type of Property: R-Residential, C-Commercial, I-Industrial, U-Utility, F-Farm, L-Lakeshore, T-Timber, M-Mineral

IN WHOSE NAME ASSESSED		DESCRIPTION OF PROPERTY: SUBDIVISION	Sec. or Lot	Town or Block	Rg.	Number of Acres of Land (Acres / 100ths)	No. School District	Indicate Assessment Year Yes or No	Agricultural Assessment Year Yes or No	Indicate Type of Property	TRUE AND FULL VALUATIONS: LAND Exclusive of Structures and Improvements	BUILDINGS and Other Structures	MACHINERY Permanently Attached to Real Estate	TOTAL True and Full Value	ASSESSED VALUATIONS: RURAL: Homestead Up to $4,000 20%	Rural: Over $4,000 and Non-Homestead 33⅓%	ALL OTHER: Timber Land Class 3a 20%	All other: Homestead Up to $4,000 25%	All other: Over $4,000 and Non-Homestead 40%	All other: MACHINERY Permanently Attached to Real Estate 33⅓%	Seasonal and Recreational Cabins 33⅓%	TOTAL ASSESSED VALUE	Total Assessed Value as Equalized by the Board of Review	FINAL EQUALIZED VALUE
						Acres					Dollars	Dollars	Dollars	Dollars	Dollars	Dollars	Dollars	Dollars	Dollars	Dollars	Dollars	Dollars	Dollars	Dollars
Ross B. Gish	1	NE¼ of NE¼	31	136	29	40	186	Yes	Yes	F														
" "	2	E½ of SW¼ of NE¼				40		Yes	"	"														
Ross B. & Gertrude Gish	3	W½ of SW¼ of NE¼				40		"	"	"														
Ross B. Gish	4	SE¼ of NE¼				40		"	"	"														
	5																							
Arnold V. & Martha E. Hall	6	NE¼ of NW¼				40		Yes	Yes	F														
" " "	7	GOVT LOT 1				34.99		"	"	"														
" " "	8	GOVT LOT 2				35.85		"	"	"														
Raymond & Geraldine Olson	9	SE¼ of NW¼				40		"	"	"														
	10																							
Edwin & Nora Springer	11	NE¼ of SW¼				40		Yes	"	F														
" " "	12	GOVT LOT 3				36.71		"	"	"														
" " "	13	GOVT LOT 4				37.57		"	"	"														
" " "	14	SE¼ of SW¼				40		"	"	"														
	15																							
Raymond & Geraldine Olson	16	NE¼ of SE¼				40		Yes	"	F														
" " "	17	NW¼ of SE¼				40		"	"	F														
" " "	18	SW¼ of SE¼				40		"	"	F														
" " "	19	SE¼ of SE¼				40		"	"	F														
	20																							
						625.18																		

	SOLD FOR TAXES	District No. 1 Rate 62.8 Mills	District No. 186 Rate 62.8 Mills	District No. Rate Mills	District No. Rate Mills	District No. Rate Mills	District No. Rate Mills	Tax including State Homestead Mills	State Tax on Non-Homestead Mills	SPECIAL TAXES	SPECIAL TAXES	TOTAL TAXES		PAID	WHEN PAID (Month Day Year)	Number of Receipt	March Settlement 1964	June Settlement 1964	Penalty	November Settlement 1964	Penalty	Collections to First Monday in January 1965	Penalty	Delinquent on First Monday in January 1965	Total Delinquent Tax and Penalty	REMARKS
		Dollars	Dollars	Dollars	Dollars	Dollars	Dollars	$ cts.	$ cts.	$ cts.	$ cts.	$ cts.					$ cts.	$ cts.	$ cts.	$ cts.	$ cts.	$ cts.	$ cts.	$ cts.	$ cts.	
1	SOLD FOR TAXES	#87						22.70				22.70	1											52.20		12180
2	SOLD FOR TAXES	#40						10.44				10.44	2											10.44		"
3	SOLD FOR TAXES	#35						9.14				9.14	3											9.14		"
4	SOLD FOR TAXES	#40						10.44				10.44	4											10.44		"
5													5													
6		#44						11.48				11.48	6		2nd HALF PAID OCT 6 1964 1st HALF PAID MAY 18 1964										21.86	12166
7		#185						48.30				48.30	7		2nd HALF PAID OCT 6 1964 1st HALF PAID MAY 18 1964	17361		24.15		36.15					"	"
8		#48						12.52				12.52	8		2nd HALF PAID OCT 6 1964 1st HALF PAID MAY 18 1964	18389										12181
9		#36						9.40				9.40	9		PAID IN FULL AUG 24 1964	17462				9.40	.24					
10													10													
11		#53						13.84				13.84	11		PAID IN FULL MAY 29 1964											12167
12		#44						11.48				11.48	12		PAID IN FULL MAY 29 1964											
13		#34						8.88				8.88	13		PAID IN FULL MAY 29 1964	14287		4.88								"
14		#56						14.62				14.62	14		PAID IN FULL MAY 29 1964											
15													15													
16		#151						39.42				39.42	16		PAID IN FULL AUG 24 1964											12181
17		#48						12.52				12.52	17		PAID IN FULL AUG 24 1964											"
18		#28						7.30				7.30	18		PAID IN FULL AUG 24 1964	17462										"
19		#81						21.14				21.14	19		PAID IN FULL AUG 24 1964											"
20													20													
		#1010						263.62				263.62						81.97		135.93				52.72		

Assessment Roll and Tax List of Real Property in the Town of Leech Lake, Cass County, Minnesota, for Taxes for the Year 1963.

* Indicate Type of Property: R-Residential, C-Commercial, I-Industrial, U-Utility, F-Farm, L-Lakeshore, T-Timber, M-Mineral

		IN WHOSE NAME ASSESSED	DESCRIPTION OF PROPERTY: SUBDIVISION	Sec. or Lot	Town or Block	Rng.	Number of Acres of Land (Acres / 100ths)	No. School District	Inclusion Homestead Yes or No	Agricultural Homestead Yes or No	Type Property	TRUE AND FULL VALUATIONS: LAND Exclusive of Structures and Improvements	BUILDINGS and Other Structures	MACHINERY Permanently Attached to Real Estate	TOTAL True and Full Value	ASSESSED VALUATIONS: RURAL: Homestead Up to $4,000 20%	RURAL: Over $4,000 and Non-Homestead 33⅓%	ALL OTHER: Timber Land Class 3a 20%	ALL OTHER: Homestead Up to $4,000 25%	ALL OTHER: Over $4,000 and Non-Homestead 40%	ALL OTHER: MACHINERY Permanently Attached to Real Estate 33⅓%	Seasonal and Recreational Cabins 33⅓%	TOTAL ASSESSED VALUE	Total Assessed Value as Equalized by the Board of Review	FINAL EQUALIZED VALUE	SOLD FOR TAXES	VALUATIONS BY SCHOOL DISTRICTS AS EQUALIZED BY DEPARTMENT OF TAXATION: District No. 144 Rate 44.5 Mills	Tax Including State Homestead	State Tax on Non-Homestead 42.5 Mills	SPECIAL TAXES	SPECIAL TAXES	TOTAL TAXES	PAID	WHEN PAID (Month Day Year)	Number of Receipt	March Settlement 1964	June Settlement 1964	Penalty	November Settlement 1964	Penalty	Collections to First Monday in January 1965	Penalty	Delinquent on First Monday in January 1965	Total Delinquent Tax and Penalty	REMARKS
							Acres					Dollars	Dollars	Dollars	Dollars	Dollars	Dollars	Dollars	Dollars	Dollars	Dollars	Dollars	Dollars	Dollars	Dollars		Dollars	Dollars	Dollars	Dollars	Dollars						$ cts.	$ cts.	$ cts.	$ cts.	$ cts.	$ cts.	$ cts.	$ cts.	$ cts.	
	1	State of Minnesota	NE¼ of NE¼	32	139	29		185																																							
	2	Rose B. & Gertrude Leich	NW¼ of NE¼				40		yes	yes	F																890				890													890		12180
	3	" " "	SW¼ of NE¼				40		"	"	F																2820				2820													2820		"
	4	State of Minnesota	SE¼ of NE¼																																												
	5																																														
	6	State of Minnesota	NE¼ of NW¼																																												
	7	Inga & Gustav H. Pederson	NW¼ of NW¼				40		No	yes	F																5440	136			5576													5576 & 6354		12180
	8	Rose & Gertrude Leich	W½ of SW¼ of NW¼				20		yes	"	F																520				520													520		"
	9	" " "	SE¼ of NW¼				40		yes	"	F																2188				2188													2188		12162
	10	~~Glenn Pierce~~ ~~Glenn H. Nelson~~	W½ of SW¼ of NW¼				20		yes	"	F																1484				1484	PAID IN FULL MAY 21 1964	10179			1484										12080
	11	Donald A. & Myrtle E. Schmidt	NE¼ of SW¼				40		No	yes	"																1966	48			2014	PAID IN FULL MAY 29 1964	13829			2014										"
	12	" " "	NW¼ of SW¼				40		"	"	F																3636	88			3724	PAID IN FULL MAY 29 1964	17764			3724										12168
	13	Mildred & Otto E. Gordon	SW¼ of SW¼				40		yes	"	"																2374				2374	PAID IN FULL SEP 11 1964						2374	71							
	14	Melvin A. & Elizabeth H. Nelson	SE¼ of SW¼				40		No	"	"																5936	142			6078													6078		
	15																																														
	16	State of Minnesota	NE¼ of SE¼																																												
	17	Melvin A. & Elizabeth H. Nelson	NW¼ of SE¼				40		No	yes	F																2486	60			2546													2546		pk. lot 62
	18	" "	SW¼ of SE¼				40		No	"	F																2486	60			2546													2546		" "
	19	State of Minnesota	SE¼ of SE¼																																												
	20						440																				32426	534			32960					72 02		23 74						283 64		

Assessment Roll and Tax List of Real Property in the Town of Spoon Lake, Cass County, Minnesota, for Taxes for the Year 1963.

Form 5CD — HILLSBORO, N.D., MINNEAPOLIS

* Indicate Type of Property: R-Residential, C-Commercial, I-Industrial, U-Utility, F-Farm, L-Lakeshore, T-Timber, M-Mineral

	IN WHOSE NAME ASSESSED		DESCRIPTION OF PROPERTY: SUBDIVISION	Sec. or Lot	Town or Block	Rge.	Number of Acres of Land: Acres	100ths	No. School District	Indicate Homestead Yes or No	Agri. or Rural Yes or No	Indicate Type of Property	TRUE AND FULL VALUATIONS: LAND Exclusive of Structures and Improvements	BUILDINGS and Other Structures	MACHINERY Permanently Attached to Real Estate	TOTAL True and Full Value	ASSESSED VALUATIONS: RURAL: Homestead Up to $4,000 20%	Over $4,000 and Non-Homestead 33⅓%	ALL OTHER: Timber Land Class 3a 20%	Homestead Up to $4,000 25%	Over $4,000 and Non-Homestead 40%	MACHINERY Permanently Attached to Real Estate 33⅓%	Seasonal and Recreational Cabins 33⅓%	TOTAL ASSESSED VALUE	Total Assessed Value as Equalized by the Board of Review	FINAL EQUALIZED VALUE
							Acres	100ths					Dollars	Dollars	Dollars	Dollars	Dollars	Dollars	Dollars	Dollars	Dollars	Dollars	Dollars	Dollars	Dollars	Dollars
1	Thos Newman	1	~~[illegible]~~ GOVT LOT 1	33	136	49	36		185	yes	yes	F														
2	John + Martha Schultz	2	NW¼ of NW¼				40			"	"	F														
3	" " "	3	SW¼ of NW¼				40			yes	"	"														
4	Alma J. Richas	4	SE¼ of NW¼				40			No	"	"														
5	Edith M. + Claude C. Lease - 1/2 int. / Edith Marie Lobeck - 1/2 int.	5	E½ of NE¼ of NW¼				20			No	yes	F														
6	Margaret M. Erickson	7	NW¼ of NW¼				40			No	"	"														
7	" "	8	SW¼ of NW¼				40			No	"	F														
8	State of Minnesota	9	SE¼ of NW¼																							
9	The Northwest Paper Company	10	~~W½ of~~ NE¼ of NW¼											MINNESOTA TREE GROWTH												
10	State of Minnesota	11	NE¼ of SW¼																							
11	State of Minnesota	12	NW¼ of SW¼																							
12	State of Minnesota	13	SW¼ of SW¼																							
13	State of Minnesota	14	SE¼ of SW¼																							
14		15																								
15	Edith Marie Lease Lobeck - 1/2 int. / Edith M. + Claude C. Lease - 1/2 int.	16	NE¼ of SE¼				40			yes	yes	F														
16	John H + Martha Schultz	17	NW¼ of SE¼				40			yes	"	F														
17	State of Minnesota	18	SW¼ of SE¼																							
18	John H + Martha Schultz	19	SE¼ of SE¼				40			yes	"	F														
19		20																								
							376																			

Cass County, Minnesota, for Taxes for the Year 1963.

	SOLD FOR TAXES	VALUATIONS BY SCHOOL DISTRICTS AS EQUALIZED BY DEPARTMENT OF TAXATION: District No. / Rate — Mills	District No. / Rate — Mills	District No. / Rate — Mills	District No. / Rate — Mills	District No. / Rate — Mills	District No. / Rate — Mills	Tax including State Homestead — Mills	State Tax on Non-Homestead 8.92 Mills	SPECIAL TAXES	SPECIAL TAXES	TOTAL TAXES		PAID	WHEN PAID (Month Day Year)	Number of Receipt	March Settlement 1964	June Settlement 1964	Penalty	November Settlement 1964	Penalty	Collections in First Monday in January 1965	Penalty	Delinquent on First Monday in January 1965	Total Delinquent Tax and Penalty	REMARKS
		Dollars	Dollars	Dollars	Dollars	Dollars	Dollars	$ cts.	$ cts.	$ cts.	$ cts.	$ cts.					$ cts.	$ cts.	$ cts.	$ cts.	$ cts.	$ cts.	$ cts.	$ cts.	$ cts.	
1	SOLD FOR TAXES		H 47					17.44				17.44	1	PAID IN FULL DEC 24 1964		21575						17.44	1.18			12183
2	SOLD FOR TAXES		H 36					13.36				13.36	2											13.36		12182
3	SOLD FOR TAXES		H 46					14.84				14.84	3											14.84		12093
4			148					54.90	1.32			56.22	4	PAID IN FULL MAY 5 1964		7744		56.22								
5													5													
6			72					26.72	.64			27.36	6	Part Paid JUN 3 0 1964 / Part Paid MAY 29 1964		7676 / 7849		10.00		4.28		13.28				Per U.S.R. 34841 / 34870
7			131					48.60	.16			49.76	7	PAID IN FULL MAY 8 1964		7853		49.76								12159
8			53					19.66	.48			20.14	8	PAID IN FULL MAY 8 1964				20.14								12160
9													9													
10													10													
11													11													
12													12													
13													13													
14													14													
15													15													
16			H 138					51.20				51.20	16	Part Paid JUN 3 0 1964 / Part Paid MAY 29 1964		7676 / 7849		20.00		5.00		26.20				Per U.S.R. 24941 / 24870
17	SOLD FOR TAXES		H 38					14.10				14.10	17											14.10		12153
18													18													
19	SOLD FOR TAXES		H 44					16.32				16.32	19											16.32		"
20													20													
			H 343 / 4-4 / 747					277.14	3.60			280.74						156.12				56.72		58.62		

Assessment Roll and Tax List of Real Property in the Town of Loon Lake

Cass County, Minnesota, for Taxes for the Year 1963.

Form 8CD—MILLER-DAVIS CO., MINNEAPOLIS

* Indicate Type of Property: R-Residential, C-Commercial, I-Industrial, U-Utility, F-Farm, L-Lakeshore, T-Timber, M-Mineral

	IN WHOSE NAME ASSESSED	DESCRIPTION OF PROPERTY: SUBDIVISION	Sec. or Lot	Town or Block	Rng.	Number of Acres of Land (Acres 100ths)	No. School District	Indicate Homestead Yes or No	Agricultural Homestead Yes or No	Indicate Type Property	TRUE AND FULL VALUATIONS: LAND Exclusive of Structures and Improvements (Dollars)	BUILDINGS and Other Structures (Dollars)	MACHINERY Permanently Attached to Real Estate (Dollars)	TOTAL True and Full Value (Dollars)	ASSESSED VALUATIONS: RURAL: Homestead Up to $4,000 20% (Dollars)	RURAL: Over $4,000 and Non-Homestead 33⅓% (Dollars)	ALL OTHER: Timber Land Class 3a 20% (Dollars)	ALL OTHER: Homestead Up to $4,000 25% (Dollars)	ALL OTHER: Over $4,000 and Non-Homestead 40% (Dollars)	ALL OTHER: MACHINERY Permanently Attached to Real Estate 33⅓% (Dollars)	ALL OTHER: Seasonal and Recreational Cabins 33⅓% (Dollars)	TOTAL ASSESSED VALUE (Dollars)	Total Assessed Value as Equalized by the Board of Review (Dollars)	FINAL EQUALIZED VALUE (Dollars)
1		NE¼ of NE¼																						
2		NW¼ of NE¼																						
3		SW¼ of NE¼																						
4		SE¼ of NE¼																						
5																								
6		NE¼ of NW¼																						
7		NW¼ NW																						
8		SW¼ of NW¼																						
9		SE¼ of NW¼																						
10																								
11		E½ of SW¼																						
12		NW¼ of SW¼																						
13		SW¼ of SW¼																						
14		SE¼ of SW¼																						
15																								
16		N½ of S																						
17		NW¼ of SE¼																						
18		SW¼ of SE¼																						
19		SE¼ of SE¼																						
20																								

	SOLD FOR TAXES	VALUATIONS BY SCHOOL DISTRICTS AS EQUALIZED BY DEPARTMENT OF TAXATION: District No. Rate ___ Mills (Dollars)	District No. Rate ___ Mills (Dollars)	District No. Rate ___ Mills (Dollars)	District No. Rate ___ Mills (Dollars)	District No. Rate ___ Mills (Dollars)	District No. Rate ___ Mills (Dollars)	Tax Including State Homestead ___ Mills ($ cts.)	State Tax on Non-Homestead ___ Mills ($ cts.)	SPECIAL TAXES 25% ($ cts.)	SPECIAL TAXES ($ cts.)	TOTAL TAXES ($ cts.)		PAID	WHEN PAID (Month Day Year)	Number of Receipt	March Settlement 1964 ($ cts.)	June Settlement 1964 ($ cts.)	Penalty ($ cts.)	November Settlement 1964 ($ cts.)	Penalty ($ cts.)	Collections to First Monday in January 1965 ($ cts.)	Penalty ($ cts.)	Delinquent on First Monday in January 1965 ($ cts.)	Total Delinquent Tax and Penalty ($ cts.)	REMARKS
1													1													
2													2													
3													3													
4													4													
5													5													
6													6													
7													7													
8													8													
9													9													
10													10													
11													11													
12													12													
13													13													
14													14													
15													15													
16													16													
17													17													
18													18													
19													19													
20													20													

Assessment Roll and Tax List of Real Property in the Town of Loon Lake,

Form 8CD—when none so, mark only

* Indicate Type of Property: R-Residential, C-Commercial, I-Industrial, U-Utility, F-Farm, L-Lakeshore, T-Timber, M-Mineral

	IN WHOSE NAME ASSESSED	DESCRIPTION OF PROPERTY: SUBDIVISION	Sec. or Lot	Town or Block	Rng.	Number of Acres of Land (Acres 100ths)	No. School District	Indicate Homestead Yes or No	Agri. or Rural Yes or No	Indicate Type of Property	TRUE AND FULL VALUATIONS: LAND Exclusive of Structures and Improvements (Dollars)	BUILDINGS and Other Structures (Dollars)	MACHINERY Permanently Attached to Real Estate (Dollars)	TOTAL True and Full Value (Dollars)	ASSESSED VALUATIONS: RURAL: Homestead Up to $4,000 20% (Dollars)	RURAL: Over $4,000 and Non-Homestead 33⅓% (Dollars)	ALL OTHER: Timber Land Class 3a 20% (Dollars)	ALL OTHER: Homestead Up to $4,000 25% (Dollars)	ALL OTHER: Over $4,000 and Non-Homestead 40% (Dollars)	ALL OTHER: MACHINERY Permanently Attached to Real Estate 33⅓% (Dollars)	ALL OTHER: Seasonal and Recreational Cabins 33⅓% (Dollars)	TOTAL ASSESSED VALUE (Dollars)	Total Assessed Value as Equalized by the Board of Review (Dollars)	FINAL EQUALIZED VALUE (Dollars)
1		N½ of N½																						
2		N½ of N½																						
3		S½ of N½																						
4		S½ of N½																						
5																								
6		N½ of N½																						
7		N½ of N½																						
8		S½ of N½																						
9		S½ of N½																						
10																								
11		N½ of S½																						
12		N½ of S½																						
13		S½ of S½																						
14		E½ of S½																						
15		Grand Total 82.65																						
16		N½ of S½																						
17		N½ of S½																						
18		S½ of S½																						
19		S½ of S½																						
20																								

Cass County, Minnesota, for Taxes for the Year 1963,

	SOLD FOR TAXES	VALUATIONS BY SCHOOL DISTRICTS AS EQUALIZED BY DEPARTMENT OF TAXATION	Tax Including State Homestead (Mills)	State Tax on Non-Homestead 9.97 Mills	SPECIAL TAXES	SPECIAL TAXES	TOTAL TAXES		PAID	WHEN PAID (Month Day Year)	Number of Receipt	March Settlement 1964	June Settlement 1964	Penalty	November Settlement 1964	Penalty	Collections to First Monday in January 1965	Penalty	Delinquent on First Monday in January 1965	Total Delinquent Tax and Penalty	REMARKS
		#2 #2 #1 #1 (#1 Debt)																			
		District 186 Rate 43 Mills; District 186 Rate 43 Mills; District 186 Rate 43 Mills; District 186 Rate 43 Mills; District 186 Rate 43 Mills; District No. ___ Rate ___ Mills																			
1								1													
2								2													
3								3													
4								4													
5								5													
6								6													
7								7													
8								8													
9								9													
10	Grand Total							10													
11	# 6271 474 6149 470 670		= $13944					11													
12	5506 1243 1439 — 1001		= 9189	~~5.00~~				12													
13	11777 1717 7542 470 1671		= 23133					13													
14								14													
15		# 17 Debt ~~#~~ (2) 186	3326.18					15													
16		(2) Nz # 186	53784					16													
17		Q 186	197626					17													
18		(2) Nz 186	13444					18													
19		Q 185	601.40					19													
20			6560.12	8204			6642.16	20													