Assessment & Tax List - 1963

Hiram

Form 1

# DIRECTIONS TO ASSESSOR

OFFICE OF COUNTY AUDITOR.

_____ County, Minn. _____ 1963.

To _____ Assessor of the _____

_____ of _____

According to the requirements of law, I herewith deliver to you the Assessment Books for the _____ for the year 1963, contained a list of all Real Estate that has become subject to taxation since the Assessment of May 1, 1962, so far as the same has come to my knowledge from any source, and I hereby direct you to assess such Real Estate and all Personal Property, and make such changes in Real Estate as are required in the old-numbered year, and make return thereof as required by the laws of the State of Minnesota prescribing the duties of the assessor.

A form of the return to be signed by you is appended in this book.

_____ County Auditor.

## Extracts from Laws Relating to the Listing of Personal Property

*Section Numbers refer to Minnesota Statutes*

**Sec. 272.01. PROPERTY SUBJECT TO TAXATION.** All real and personal property in this state, and all personal property of persons residing therein, * * * is taxable, except such as is by law exempt from taxation.

**WHEN LISTED AND ASSESSED**

**Sec. 273.01** * * * Personal Property shall be listed and assessed annually with reference to its value on May 1, and if acquired on that day, shall be listed by or for the persons acquiring it.

**Sec. 273.22. By whom listed.** Personal Property shall be listed in the manner following:

1. Every person of full age and sound mind being a resident of this state, shall list all of his *** personal property.

2. He shall also list separately, and in the name of his principal, all moneys and other personal property invested, loaned, or otherwise employed by him as agent or trustee, or in such capacity.

3. The property of a minor, child or insane person shall be listed by his guardian, or by the person having such property in charge.

4. The property of a person for whose benefit it is held in trust, by the trustee; of the estate of a deceased person, by the executor or administrator.

5. The property of a corporation whose assets are in the hands of a receiver, by such receiver.

6. The property of a body politic or corporate, by the proper agent or officer thereof.

7. The property of a firm or company, by a partner or agent thereof.

8. The property of manufacturers and others in the hands of an agent, by such agent in the name of his principal, as merchandise.

**Sec. 273.26 Where listed.** Except as otherwise in this chapter provided, personal property shall be listed in the town or district, or district where owner, agent or trustee resides.

**Sec. 273.27. Certain personal property; where listed.** All household goods and furniture, including clocks, musical instruments, sewing machines, wearing apparel of members of the family, and all personal property actually used by the owner in the performance of his work, or for furnishing or equipment of the family residence, shall be listed and assessed in the district where the same is usually kept.

**Sec. 273.28. Merchants and manufacturers.** The personal property pertaining to the business of a merchant or of a manufacturer shall be listed and assessed in the district where his business is carried on ***

**Sec. 273.30. Farm property of non-resident.** When the owner of livestock or other personal property, pertaining to a farm, resides in a district, where the farm should be listed and assessed in the town or towns or districts, it shall be listed and assessed in the town or district in which the principal place of business of such farm is located.

**Sec. 273.32. Elevators, etc. on railroad.** All elevators and warehouses with the machinery and fixtures thereto, situated upon the land of any railroad company which are not in good faith owned, operated and controlled by persons, firms or corporations other than such company, shall be assessed as personal property in the town or district where situated.

**Sec. 273.33. Pipeline Companies; Subdivision 1.** Personal property of *** pipeline companies engaged in the business of transporting natural gas, gasoline, or other petroleum products ***, shall be listed and assessed in the county, town, or district where the same is usually kept.

**Subdivision 2.** The personal property, consisting of the pipeline system of main, pipes and equipment attached thereto, of pipeline companies and other engaged in the operations or business of transportation of natural gas, gasoline, or other petroleum products or oil, shall be listed with and assessed in the Commissioner of Taxation. This subdivision shall not apply to the assessment of the personal property of such companies which shall be used in the sale of such merchandise or commodities engaged primarily in the business of selling gas to consumers at retail nor to pipelines used by the owner for its own use or those of its members or stockholders or operated for such owner's own consumption and not for resale to others. On or before the fifteenth day of November, the commissioner shall certify the assessed value of such property to the county in which such property is located.

**Sec. 273.35. Gas and Water Companies.** The personal property of gas and water companies shall be listed and assessed in the town or district where the principal place of business of the principal or other place of business of the company may be located.

**Sec. 273.36. Electric Light and Power Companies** to be assessed where property is located. Personal property of electric light and power companies having a fixed situs in any city, village, or borough shall be listed and assessed in the town or district in which, with regard to where the principal or other place of business of the company is located.

**Sec. 273.37. Electric Light and Power Companies and others employing electric power; place of listing and assessment of personal property.** Subdivision 1. Personal property of electric light and power companies, and other individuals and partnerships supplying electric power for sale, shall be listed and assessed in the town, village, city, and boroughs shall be listed and assessed in the district where situated, except as otherwise provided.

Subdivision 2. Transmission lines, distribution lines, and equipment attached thereto, located in a town outside the corporate limits of villages, cities and boroughs, except substations, shall be assessed by Section 273.42 and 273.43, shall be listed with and assessed by the county assessor in the township in the county where situated. The commissioner shall assess such property in the township in question and fix value fixed by law, and, on or before the fifteenth day of November, shall certify to the auditor of each county in which such property is located, the value of such improvement made against each company and person owning such property.

**Sec. 273.23. Merchants; Consignees.** Every merchant required to be assessed in the district where his business is carried on, shall include in his assessment a statement, showing the number of tons of coal to be for taxation any property the product of this state, for the year ___ any property consigned to him from any other place for the sale thereof, or which, although not consigned, if he has an interest in such property, and derives no profit therefrom.

**Sec. 273.24. Manufacturers.** Every manufacturer required to list his property shall state also the value of all articles purchased, received or otherwise held for the purpose of being used, in whole or in part, in the manufacture of articles of merchandise, during the year. Every manufacturer and person owning a manufacturing establishment of any kind shall list, as part of his manufacturer's stock, the value of all tools, machinery, fixtures, and implements used or designed to be used in any such process, except such fixtures as have been considered real property.

**Sec. 273.44. Estate of decedents.** The property of the estate of a deceased person shall be listed and assessed at the place of his residence at the time of his death.

**Sec. 273.45. Persons under Guardianship.** The personal property of a minor child or insane person shall be listed and assessed at the place of his guardian and of every other person under guardianship, where the ward resides.

**Sec. 273.46. Assignees and receivers.** Personal property in the hands of an assignee or receiver shall be listed and assessed at the place of business of such assignee or receiver.

**Sec. 273.47. Property moved between May and July.** The owner of personal property owned and used in a place other than the place in which it is usually kept, shall list it, and shall be assessed in either in the place where it is kept or the assessor. A person moving into this state from another state, or from a town or district to another district in any town or county, unless he shall make it appear to the assessor that he is liable for tax of the current year on the property in another state.

**Sec. 723.48. Where listed in case of doubt.** In case of doubt as to the place where any personal property or where it cannot be listed properly in the district where the owner resides, or in the same county, the place for listing and assessing shall be determined by the county auditor, or, if between different counties, or places in different counties, by the Commissioner of Taxation **.

**Sec. 273.25. Lists to be verified.** Every person required to list property for taxation shall make and deliver to the assessor, upon blank furnished by him, a verified statement of all personal property owned by him, or in his charge, on the current year. He shall also make separate statements in like form of all personal property in his possession or under his control which is not personal property in his own right, whether as agent, attorney, guardian, parent, trustee, executor, administrator, receiver, accounting officer, partner, factor, or in any other capacity **.

**Sec. 273.05. Examination under oath.** Whenever the assessor shall be of the opinion that the person listing property for himself, or for others, or any officer, agent, or representative of any firm, or, if a corporation, shall be unable to make examine such person under oath, in regard to the amount of the property he is required to list; and, if such person shall refuse to answer, or shall be unable to answer, the assessor may list the property of such person or his principal according to his best judgment and information.

**Section 273.08. Failure to obtain list.** In case of failure to obtain a statement of personal property, the assessor shall ascertain the value of such property, and shall make a return thereof in such amount as he believes to be the true value thereof. When requested, he shall sign and deliver to the person assessed a copy of the statement showing the valuation of the property so listed.

**Sec. 273.20. Assessor may enter dwellings, etc.** Any officer authorized by law to assess property, shall have the right, if necessary to the proper performance of his duties, to enter any dwelling, building, or structure, and view the same and the property therein.

**Sec. 630.05. False statement regarding taxes.** Every person who, in making any statement, oral or written, which is required or authorized by any law of this state, or any lawful order made pursuant thereto, assessment, who shall wilfully make any statement as to any material matter which he knows to be false, shall be guilty of a gross misdemeanor.

**Sec. 273.13. Classification of property—Subdivision 1. How classified.** All property in this state, except as otherwise provided by law, and not subject to any gross earnings or other tax in lieu thereof, is hereby classified for purpose of taxation as provided by this section.

**Subdivision 2. Class 1.** Iron ore whether mined or unmined shall be classified as class "A" and valued and assessed at fifty (50) per cent of its true and full value.

**Class 1a.** All direct products of the blast and open hearth furnaces that are utilized in the form produced and are not further processed, shall be classified as class "A" and valued and assessed at 15 per cent of the full and true value thereof.

**Subdivision 3. Class 2.** All household goods and furniture, including clocks, musical instruments, sewing machines, wearing apparel of members of the family and all personal property actually used by the owner in the performance of his work, or for furnishing or equipment of the family residence, shall constitute class two and shall be valued and assessed at 25 per cent of the full and true value thereof.

**Subdivision 4. Class 3.** All agricultural products, except as provided by class three, shall constitute class "B" and shall be valued and assessed at 40 percent together with the furniture and fixtures used therewith, manufactured machinery and manufactured articles, all tools, implements and machinery, and all other personal property not specifically provided by class three "a" * * * and all buildings and structures assessed as personal property and situated upon land of the state of Minnesota, or of any municipal corporation thereof, or of any other author and devoted or adaptable to rural but not necessarily agricultural use shall constitute class three and shall be valued and assessed at 25 per cent of the full and true value thereof.

**Subdivision 5. Class 3a.** All agricultural products in the hands of the producer shall constitute class three "a" and shall be valued and assessed at 10 per cent of full and true value thereof. Provided, however, that such crops in the hands of the producer shall be exempt from taxation.

**Subdivision 6. Class 4.** Livestock, poultry, all horses, mules and asses used exclusively for agricultural purposes, all agricultural tools, implements and machinery, and all other personal property used for agricultural purposes, shall constitute class three "b" and shall be valued and assessed at 30 per cent of the full and true value thereof.

**Subdivision 9. Class 4.** All property not included in the preceding classes shall constitute class four and shall be valued and assessed at forty (40) per cent of the full and true value thereof.

Minnesota Statutes, Section 270.07. The county auditor shall annually provide the necessary assessment books and blanks at the expense of the county, for and to correspond with each assessment district. He shall make out, in the real property assessment book, complete lists of all lands or lots subject to taxation, showing the names of the owners, if to him known; and, if unknown, so stated opposite each tract or lot, the number of acres, and the lots or parts of lots or blocks included in each description of property.***

Minnesota Statutes, Section 273.04. The assessors and at least one member of each local board of review shall meet at the office of the county auditor on a day to be fixed by the commissioner of taxation for the purpose of receiving instructions as to their duties under the laws of the state. Each assessor attending such meetings shall receive as compensation for such service the sum of $7.50 per day for each day necessarily consumed in attending such meeting, and mileage at the rate of seven cents per mile, and each board of review member the sum of $6.00 per day and mileage at the rate of five cents per mile for each mile necessarily traveled in going from his home to and returning from the county seat, to be computed by the usually traveled route, and paid out of the county treasury upon the warrant of the county auditor.

The forms in this book are prescribed for the 1963 assessment by The Commissioner of Taxation

Real Estate
LONG BEACH WHITE PINE BEACH PLATRYNEN BEACH RR ADMINISTRATION OF LOT 35 HUNTER HITTMOUNT
RR ADMIN. ADM.

## INDEX TO SECTIONS

| SECTION | PAGE |
|---|---|
| Sec. 1 | |
| " 2 | |
| " 3 | |
| " 4 | |
| " 5 | |
| " 6 | |
| " 7 | |
| " 8 | |
| " 9 | |
| " 10 | |
| " 11 | |
| " 12 | |
| " 13 | |
| " 14 | |
| " 15 | |
| " 16 | |
| " 17 | |
| " 18 | |
| " 19 | |
| " 20 | |
| " 21 | |
| " 22 | |
| " 23 | |
| " 24 | |
| " 25 | |
| " 26 | |
| " 27 | |
| " 28 | |
| " 29 | |
| " 30 | |
| " 31 | |
| " 32 | |
| " 33 | |
| " 34 | |
| " 35 | |
| " 36 | |

**For Convenience of Auditor in Showing Boundaries of School Districts**

*Township No.* 140 *Range No.* 31 *Mer. P. M.*

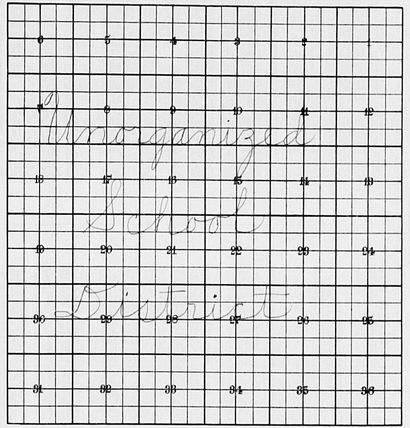


# Returns Showing Grain Received in or Handled by Elevators, Warehouses and Mills in the ..... of ..... in the County of ..... for the Year Ending May 1, 1963.

MILLER-DAVIS CO., MINNEAPOLIS

| NAMES OF OWNERS | ADDRESS | SUBDIVISION 1 | | | | | | SUBDIVISION 2 | | | | | | | | | | REMARKS |
|---|---|---|---|---|---|---|---|---|---|---|---|---|---|---|---|---|---|---|
| | | Bushels of Wheat | Bushels of Soy Beans | Bushels of Flax | Total Subdivision 1 No. Bushels | ★ Tax of ½ Mill per Bushel Dollars | Cts. | Bushels of Corn | Bushels of Barley | Bushels of Rye | Bushels of Oats | Bushels of Buckwheat | Bushels of all Other Grains | Total Subdivision 2 No. Bushels | ★ Tax of ½ Mill Per Bushel Dollars | Cts. | ★ Total Tax Dollars | Cts. | |

Note ★ Assessors will not fill these Columns

LOOSE LEAF — Real Estate — WHITE PINE REACH — LAKENTIRE REACH — ROUND LAKE — BOUNDARY WATERS — BOUNDARY — KITTASONDI

REAL PROPERTY BECOMING SUBJECT TO TAXATION SINCE THE LAST PREVIOUS ASSESSMENT OR OMITTED FROM ASSESSMENT ROLLS THE PREVIOUS YEARS.

## Assessment of Taxable Real Property in the _____ of _____, County of _____, Minn., for the Year 19___.

Form 354. BALDWIN PRINTING, MINNEAPOLIS

* Indicate Type of Property: R-Residential, C-Commercial, I-Industrial, U-Utility, F-Farm, L-Lakeshore, T-Timber, M-Mineral

| | NAME OF OWNER | School District | DESCRIPTION OF PROPERTY: SUBDIVISION | Sec. or Lot | Twp. or Block | Rng. | Number of Acres of Land: Acres | 100ths | Indicate Homestead Yes or No | Indicate Agricultural Yes or No | * Indicate Type of Property | BY WHOM VALUED | TRUE AND FULL VALUATIONS: LAND Exclusive of Structures and Improvements Dollars | BUILDINGS and Other Structures Dollars | MACHINERY Permanently Attached to Real Estate Dollars | TOTAL True and Full Value Dollars | ASSESSED VALUATIONS: RURAL: Homestead Up to $4,000 20% Dollars | RURAL: Over $4,000 and Non-Homestead 33⅓% Dollars | ALL OTHER: Homestead Up to $4,000 25% Dollars | ALL OTHER: Over $4,000 and Non-Homestead 40% Dollars | MACHINERY Permanently Attached to Real Estate 33⅓% Dollars | TOTAL ASSESSED VALUE Dollars | FINAL EQUALIZED VALUE Dollars |
|---|---|---|---|---|---|---|---|---|---|---|---|---|---|---|---|---|---|---|---|---|---|---|---|
| 1 | | | | | | | | | | | | State | | | | | | | | | | | |
| | | | | | | | | | | | | County | | | | | | | | | | | |
| | | | | | | | | | | | | Local Bd. | | | | | | | | | | | |
| | | | | | | | | | | | | Assessor | | | | | | | | | | | |
| 2 | | | | | | | | | | | | State | | | | | | | | | | | |
| | | | | | | | | | | | | County | | | | | | | | | | | |
| | | | | | | | | | | | | Local Bd. | | | | | | | | | | | |
| | | | | | | | | | | | | Assessor | | | | | | | | | | | |
| 3 | | | | | | | | | | | | State | | | | | | | | | | | |
| | | | | | | | | | | | | County | | | | | | | | | | | |
| | | | | | | | | | | | | Local Bd. | | | | | | | | | | | |
| | | | | | | | | | | | | Assessor | | | | | | | | | | | |
| 4 | | | | | | | | | | | | State | | | | | | | | | | | |
| | | | | | | | | | | | | County | | | | | | | | | | | |
| | | | | | | | | | | | | Local Bd. | | | | | | | | | | | |
| | | | | | | | | | | | | Assessor | | | | | | | | | | | |
| 5 | | | | | | | | | | | | State | | | | | | | | | | | |
| | | | | | | | | | | | | County | | | | | | | | | | | |
| | | | | | | | | | | | | Local Bd. | | | | | | | | | | | |
| | | | | | | | | | | | | Assessor | | | | | | | | | | | |
| 6 | | | | | | | | | | | | State | | | | | | | | | | | |
| | | | | | | | | | | | | County | | | | | | | | | | | |
| | | | | | | | | | | | | Local Bd. | | | | | | | | | | | |
| | | | | | | | | | | | | Assessor | | | | | | | | | | | |
| 7 | | | | | | | | | | | | State | | | | | | | | | | | |
| | | | | | | | | | | | | County | | | | | | | | | | | |
| | | | | | | | | | | | | Local Bd. | | | | | | | | | | | |
| | | | | | | | | | | | | Assessor | | | | | | | | | | | |
| 8 | | | | | | | | | | | | State | | | | | | | | | | | |
| | | | | | | | | | | | | County | | | | | | | | | | | |
| | | | | | | | | | | | | Local Bd. | | | | | | | | | | | |
| | | | | | | | | | | | | Assessor | | | | | | | | | | | |
| | | | *Total No. of Acres* _____ | | | | | | | | | State | | | | | | | | | | | |
| | | | *Total Value as Equalized by* | | | | | | | | | County | | | | | | | | | | | |
| | | | *Total Value as Assessed by* | | | | | | | | | Local Bd. | | | | | | | | | | | |
| | | | | | | | | | | | | Assessor | | | | | | | | | | | |

## SUMMARY OF TAX COLLECTION

| | | |
|---|---|---|
| *Original Levy* | $ 37,116.02 | |
| *Additions* | $ | |
| | | $ |
| *Abatements* | | $ 126.98 |
| | | $ 36,989.04 |

### COLLECTIONS

| | | |
|---|---|---|
| *March Settlement* | $ 4139.43 | |
| *June Settlement* | $ 20,751.73 | |
| *November Settlement* | $ 9,112.05 | |
| *January Settlement* | $ 295.90 | $ |
| | | $ |
| *Over Collected* | $ 4.70 | |
| *Under Collected* | $ | |
| *Delinquent* | $ 2694.63 | $ |
| *Total* | | $ 36,989.04 |

Real Estate

BOND BRACE
BINDER'S STAPLES
FILLER TAPE BRACE
FOLDER TAPE BRACE
BOX ASSEMBLY OF LOT 50
MORTGAGE
ATTACHED

Assessment of T

NAME OF OWNER

1

2

3

4

5

6

7

8

# TABULAR SCHEDULE OF VALUATIONS, RATES AND TAXES

LEVIED IN THE Town OF Hiram

COUNTY OF CASS, STATE OF MINNESOTA

| School District No. | Agricultural Lands (Dollars) | Non-Agricultural Lands (Dollars) | Personal Property (Dollars) | Total Value of all Property except Money and Credits (Dollars) | | Rate of State Taxes: Total Rate of State Tax (Mills) | County: Rev. | County: R. & B. | County: Welfare | County: Bonds and Int. | County: C.H. Bldg | County: Pera | Total Rate of County Tax | Town: Rev. | Town: R. & B. | Town: State Loan | Town: Fire | Total Rate of Town Tax | School: Local 1 Mill | School: Special | School: State Loan | School: Deficiency | Total Rate of Sch'l Tax | Total Rate of all Taxes |
|---|---|---|---|---|---|---|---|---|---|---|---|---|---|---|---|---|---|---|---|---|---|---|---|---|
| Un | 65 412 | 62,757 | na 11,496 | 139,665 | H. | 8.22 | 31.51 | 20 | 59.51 | 1.92 | 2. | 5.17 | 122.83 | 4.66 | 15.76 | | 5. | 25.42 | | 20. | | 72.03 | 92.03 | 248.50 |
| | | | | | | | | | | | | | | | | | | | | 40. | | 72.03 | 112.03 | 268.50 |
| | | | | | N.H. | 8.92 / 17.14 | | | | | | | | | | | | | | | | | | |

Co. Nurse .88
Civil Def. .18
Agric. assn .48
Co. Transp. 1.18

P.P. excluding State Rate — Na — 260.28

| Assessed Value | Rural | All Other | Personal Property | Total |
|---|---|---|---|---|
| Homestead | 20,170 | | | 20,170 |
| Non-Homestead | 107,999 | | 11,496 | 119,495 |
| Total | 128,169 | | 11,496 | 139,665 |

Cr
8213
3283
11496

## TAXES LEVIED

### LOCAL 1 MILL AND SPECIAL SCHOOL TAXES BY DISTRICTS

| Local 1 Mill | Special | State Loan | Def. | Total School Taxes |
|---|---|---|---|---|
| | 1308 24 | | 4711 63 | 6019 87 |
| | 2970 12 | | 5348 44 | 8318 56 |
| | 4278 36 | | 10,060 07 | 14,338 43 |

County:
Co. Nurse 122 90
Civil Defense 25 14
Agric. Assn. 67 03
Transp. 164 80
1715 434

### ALL OTHER TAXES

| FUNDS | Rate | Amounts |
|---|---|---|
| State—Non-Homestead, | | 992 44 |
| State—Homestead, | | 1080 53 |
| County Revenue, | | 4400 61 |
| County Road and Bridge, | | 2793 30 |
| County Welfare, | | 8311 00 |
| Bonds and Interest | | 268 16 |
| C. H. Bldg. | | 279 33 |
| PERA | | 722 07 |
| Town Revenue, | | 650 84 |
| Town Road and Bridge, | | 2201 12 |
| Town State Loan. | | |
| Fire | | 698 32 |
| | | 3550 28 |
| School Local 1 Mill, | | |
| School Special, | | 4278 36 |
| School State Loan, | | |
| Deficiency | | 10,060 07 |
| Tuition | | |
| Transportation | | |
| | | 14,338 43 |
| | | 37,116 02 |

Total Taxes Real Estate 34,068.08
Pers. Prop. 3,047.94
Total 37,116.02

Total Number of Acres 6226.90

Total Levy, $ 37,116.02

**State of Minnesota,** COUNTY OF CASS } ss.

I, Edw. J. Dorsey, Auditor of said County and State aforesaid, do hereby certify that the foregoing is a true and correct Schedule, showing the valuation of all the taxable property, in the Town of Hiram, in said County, the several rates of Taxation and Totals of the several Tax Funds levied thereon for the year A. D. 1963 Payable 1964

Witness my hand and official seal, this 26th day of December A. D. 1963

SEAL

Edw. J. Dorsey County Auditor
By Helen Bibow Deputy

Real Estate

Assessment of T

Form 315. MILLS DATA COUNTY, MINNESOTA

NAME OF OWNER

1

2

3

4

5

6

7

8

COLLECTIONS OF TAXES OF 196....., ..... OF ....., CASS COUNTY, MINNESOTA

| FUNDS | MARCH SETTLEMENT 19 64 | JUNE SETTLEMENT 19 64 | NOV. SETTLEMENT 19 64 | Amount Collected from Nov. 19 to 25 to First Monday in Jan. 19 65 | REDUCTIONS | Total Reductions and Collected | BALANCE UNCOLLECTED | ADDITIONS | Total Uncollected to First Monday in January, 19 |
|---|---|---|---|---|---|---|---|---|---|
| State—Non-Homestead, | 72 06 | 600 10 | 248 36 | 7 34 | | | | | |
| State—Homestead, | 7 81 | 636 44 | 277 81 | 8 79 | | | | | |
| County Revenue, | 492 85 | 2460 64 | 1081 83 | 35 68 | | | | | |
| County Road and Bridge, | 812 84 | 1861 82 | 686 64 | 22 55 | | | | | |
| County Welfare, | 930 88 | 4647 18 | 2043 16 | 67 38 | | | | | |
| County Bond and Interest, | 50 03 | 149 93 | 65 92 | 2 17 | | | | | |
| Agri. Assn | 7 81 | 37 48 | 16 48 | 54 | | | | | |
| Transp. | 18 96 | 72 12 | 40 51 | 1 33 | | | | | |
| So. Trans | 13 76 | 68 72 | 30 22 | 1 00 | | | | | |
| Town Revenue, | 72 89 | 303 90 | 139 99 | 5 88 | | | | | |
| Town Road and Bridge, | 246 52 | 1230 71 | 541 09 | 17 85 | | | | | |
| Town State Loan, | | | | | | | | | |
| P.C.A.P. | 80 88 | 403 73 | 177 50 | 5 85 | | | | | |
| Civil Defense | 2 83 | 14 06 | 6 18 | 51 | | | | | |
| C.H. Bldg | 31 38 | 156 58 | 68 61 | 2 27 | | | | | |
| Fire | 78 22 | 390 45 | 171 66 | 5 66 | | | | | |
| School Local 1 Mill, | | | | | | | | | |
| School Special, | 549 85 | 2318 36 | 1023 01 | 30 34 | | | | | |
| School State Loan, | | | | | | | | | |
| Deficiency | 1126 72 | 5624 88 | 2473 00 | 81 56 | | | | | |
| Tuition | | | | | | | | | |
| Transportation | | | | | | | | | |
| | 4139 43 | 20751 73 | 9112 05 | 295 90 | | | | | |

| | | LOCAL 1 MILL | SPECIAL | STATE LOAN | Deficiency | | | | | | TOTALS |
|---|---|---|---|---|---|---|---|---|---|---|---|
| MARCH SETTLEMENT | School District No. Tyndr | | 75 87 | | 278 20 | | | | | | 344 07 |
| | Tyndr | | 473 98 | | 853 52 | | | | | | 1327 50 |
| | Totals | | 549 85 | | 1126 72 | | | | | | 1676 57 |
| JUNE SETTLEMENT | School District No. Zerna | | 510 28 | | 2918 21 | | | | | | 3728 49 |
| | Zerna | | 1823 08 | | 2706 67 | | | | | | 4209 75 |
| | Totals | | 2318 36 | | 5624 88 | | | | | | 7938 24 |
| NOVEMBER SETTLEMENT | School District No. Nina | | 350 31 | | 1261 64 | | | | | | 1611 95 |
| | Nina | | 672 70 | | 1211 36 | | | | | | 1884 06 |
| | Totals | | 1023 01 | | 2473 00 | | | | | | 3496 01 |
| NOVEMBER to JANUARY | School District No. Nina | | 14 97 | | 53 88 | | | | | | 68 85 |
| | Nina | | 15 37 | | 27 68 | | | | | | 43 05 |
| | Totals | | 30 34 | | 81 56 | | | | | | 111 90 |
| ADDITIONS | School District No. | | | | | | | | | | |
| | Totals | | | | | | | | | | |
| REDUCTIONS | School District No. | | | | | | | | | | |
| | Totals | | | | | | | | | | |

LONG BEACH
SANDY SHORES
WHITE FISH BEACH
FAIRVIEW BEACH
Real Estate
RE ASSESSMENT OF LOT 10 of WHITE FISH BEACH
HURST
ATTACHED

Form 5CD · MILES-DAVIS CO., MINNEAPOLIS

# Assessment Roll and Tax List of Real Property in the Town of Hiram

* Indicate Type of Property: R-Residential, C-Commercial, I-Industrial, U-Utility, F-Farm, L-Lakeshore, T-Timber, M-Mineral

Cass County, Minnesota, for Taxes for the Year 1963.

| | In Whose Name Assessed | | Subdivision | Sec. or Lot | Town or Block | Rng. | Number of Acres of Land (Acres 100ths) | No. School District | Indicate Homestead Yes or No | Agri. Stmt. Filed Yes or No | Indicate Type of Property* | True and Full Valuations: Land Exclusive of Structures and Improvements | Buildings and Other Structures | Machinery Permanently Attached to Real Estate | Total True and Full Value | Assessed Valuations: Rural: Homestead Up to $1,000 20% | Rural: Over $1,000 and Non-Homestead 33⅓% | All Others: Timber Land Class 3e 20% | All Others: Homestead Up to $4,000 25% | All Others: Over $4,000 and Non-Homestead 40% | All Others: Machinery Permanently Attached to Real Estate 33⅓% | All Others: Seasonal Recreational Cabins 33⅓% | Total Assessed Value | Total Assessed Value as Equalized by the Board of Review | Final Equalized Value | Remarks |
|---|---|---|---|---|---|---|---|---|---|---|---|---|---|---|---|---|---|---|---|---|---|---|---|---|---|---|
| | | | | | | | | | | | | Dollars | Dollars | Dollars | Dollars | Dollars | Dollars | Dollars | Dollars | Dollars | Dollars | Dollars | Dollars | Dollars | Dollars | |
| | Hannah Thomas | 1 | ~~GOVT LOT 1~~ | 1 | 140 | 31 | 28 | Un | yes | yes | F | | | | | | | | | | | | | | | |
| | " | 2 | ~~GOVT LOT 2~~ | | | | 35 | | " | " | T | | | | | | | | | | | | | | | |
| | Albert + Lydia Thomas | 3 | SW¼ of NE¼ | | | | 40 | | " | " | T | | | | | | | | | | | | | | | |
| | Charles M. + Jessie F. Cook | 4 | ~~GOVT LOT 7~~ | | | | 31 | | no | " | L | | | | | | | | | | | | | | | |
| | | 5 | | | | | | | | | | | | | | | | | | | | | | | | |
| | Catherine Cram + Helen Dalton | 6 | ~~GOVT LOT 3~~ | | | | 24.50 | | no | yes | T | | | | | | | | | | | | | | | |
| | | 7 | NW¼ of NW¼ | | | | | | | | | | | | | | | | | | | | | | | |
| | | 8 | SW¼ of NW¼ | | | | | | | | | | | | | | | | | | | | | | | |
| | Chas. W. + Henrietta U. Loufek | 9 | GOVT LOT 4 ~~SE¼ of NW¼~~ | | | | 34.50 | | no | yes | R | | | | | | | | | | | | | | | |
| | | 10 | | | | | | | | | | | | | | | | | | | | | | | | |
| | Charles W. + Henrietta U. Loufek | 11 | NE¼ of SW¼ | | | | 40 | | no | yes | T | | | | | | | | | | | | | | | |
| | " " " " | 12 | ~~GOVT LOT 5~~ ~~NW¼ of SW¼~~ | | | | 33 | | " | " | L | | | | | | | | | | | | | | | |
| | Harry W. Lundberg | 13 | GOVT LOT 6 less N. 900' of S. 933' lying W. of Hiw. Rd | | | | 9.50 | | T.B. | no | yes | R | | | | | | | | | | | | | | |
| | Francis J. + Novella L. Mulligan | 14 | N. 150' of S. 783' of GOVT LOT 6 W. of Rdwy. | | | | 3 | | yes | no | L | | | | | | | | | | | | | | | |
| | " " " | 15 | N. 100' of S. 633' of GOVT LOT 6 W. of Rdwy. | | | | 2 | | " | " | " | | | | | | | | | | | | | | | |
| | A. Lachlan Reed | 16 | N. 100' of S. 533' of GOVT LOT 6 W. of Rdwy. | | | | 2 | | no | no | L | | | | | | | | | | | | | | | |
| | Hilda Ylinen | 17 | N. 100' of S. 433' of GOVT LOT 6 | | | | 2 | | " | " | " | | | | | | | | | | | | | | | |
| | Roy J. Zuck + Mary M. Stringer | 18 | N. 100' of S. 333' of GOVT LOT 6 | | | | 2 | | " | " | " | | | | | | | | | | | | | | | |
| | Ivan + Violet Rethwill | 19 | N. 100' of S. 233' of GOVT LOT 6 less PART W. of Rd | | | | 2 | | " | " | " | | | | | | | | | | | | | | | |
| | Clara Johnson | 20 | N. 76' ~~N. 100'~~ of S. 133' of GOVT LOT 6 | | | | 2 | | " | " | " | | | | | | | | | | | | | | | |
| | (continued) | | | | | | 290.50 | | | | | | | | | | | | | | | | | | | |

Valuations by School Districts as Equalized by Department of Taxation

| | District No. 60 Rate 24.30 Mills | District No. 2627 Rate 28.30 Mills | District No. Rate Mills | District No. Rate Mills | District No. Rate Mills | Tax Including State Homestead | State Tax on Non-Homestead 8.92 Mills | Special Taxes | Special Taxes | Total Taxes | Paid | When Paid (Month Day Year) | Number of Receipt | March Settlement 1964 | June Settlement 1964 | Penalty | November Settlement 1964 | Penalty | Collections to First Monday in January 1965 | Penalty | Delinquent on First Monday in January 1965 | Total Delinquent Tax and Penalty | Remarks |
|---|---|---|---|---|---|---|---|---|---|---|---|---|---|---|---|---|---|---|---|---|---|---|---|
| | Dollars | Dollars | Dollars | Dollars | Dollars | $ cts. | $ cts. | $ cts. | $ cts. | $ cts. | | | | $ cts. | $ cts. | $ cts. | $ cts. | $ cts. | $ cts. | $ cts. | $ cts. | $ cts. | |
| 1 | | #112 | | | | 27.84 | | | | 27.84 | 1 PAID IN FULL | MAY 28 1964 | 12145 | | 27.84 | | | | | | | | |
| 2 | | # 42 | | | | 10.44 | | | | 10.44 | 2 PAID IN FULL | MAY 28 1964 | | | 10.44 | | | | | | | | 9385 |
| 3 | | # 32 | | | | 7.96 | | | | 7.96 | 3 PAID IN FULL | MAY 28 1964 | | | 7.96 | | | | | | | | |
| 4 SOLD FOR TAXES | | 231 | | | | 57.40 | 2.06 | | | 59.46 | 4 Balance Paid / Part Paid | OCT 26 1964 / MAY 21 1964 | 19266 / 16883 | | 30.00 | | 29.46 | | | | | 24448 | |
| 5 | | | | | | | | | | | 5 | | | | | | | | | | | | 9576 |
| 6 | | 82 | | | | 20.38 | .74 | | | 21.12 | 6 PAID IN FULL | APR 20 1964 | 6894 | | 21.12 | | | | | | | | |
| 7 | | | | | | | | | | | 7 | | | | | | | | | | | | 9268 |
| 8 | | | | | | | | | | | 8 | | | | | | | | | | | | |
| 9 | | 389 | | | | 96.66 | 3.46 | | | 100.12 | 9 PAID IN FULL | FEB 7 1964 | 700 | 100.12 | | | | | | | | | |
| 10 | | | | | | | | | | | 10 | | | | | | | | | | | | 9535 |
| 11 | | 102 | | | | 25.34 | .92 | | | 26.26 | 11 PAID IN FULL | FEB 7 1964 | 700 | 26.26 | | | | | | | | | |
| 12 | | 218 | | | | 54.18 | 1.94 | | | 56.12 | 12 PAID IN FULL | FEB 7 1964 | 700 | 56.12 | | | | | | | | | " |
| 13 | | 400 | | | | 99.40 | 3.56 | | | 102.96 | 13 2nd HALF PAID / 1st HALF PAID | SEP 3 1964 / MAY 12 1964 | 11147 / 9595 | | 51.48 | | 51.48 | | | | | | |
| 14 | | | #379 | | | 101.76 | | | | 101.76 | 14 PAID IN FU | APR 27 1964 | | | | | | | | | | 24458 | 9270 |
| 15 | | | # 35 | | | 9.40 | | | | 9.40 | 15 PAID IN FULL | APR 26 1964 | 9362 | | 111.16 | | | | | | | | 9240 |
| 16 | | 29 | | | | 7.78 | .26 | | | 8.04 | 16 PAID IN FULL | MAY 28 1964 | | | | | | | | | | | |
| 17 SOLD FOR TAXES | | 27 | | | | 7.24 | .24 | | | 7.48 | 17 PAID IN FULL | MAY 28 1964 | 10723 | | 8.04 | | | | | | | | 9241 |
| 18 | | #364 ~~#66~~ | Abstr #9410 | | | 97.74 / 16.72 | 2.70 / ~~5.40~~ | | | 97.74 / ~~16.72~~ | 18 PAID IN FULL / Balance Paid / 1st HALF PAID | AUG 3 1964 / OCT 26 1964 / APR 14 1964 | 11720 / 19266 / 6816 | | 84.06 | | 13.68 | | | | | 3266 / 7038 Abstr | 9577 / 9431 |
| 19 | | 27 | | | | 7.24 | .24 | | | 7.48 | 19 PAID IN FULL | MAY 28 1964 | 12803 | | 7.48 | | | | | | | | 9239 |
| 20 | | 27 | | | | 7.24 | .24 | | | 7.48 | 20 PAID IN FULL | MAY 28 1964 | 13078 | | 7.48 | | | | | | | | 9242 |
| | #1356 #1422 1668 | #716 - 3.83 7736 - 2738 | | | | a 349.60 / 702.93 / 702.93 | 1.96 | | | 722.04 | | | | 188.54 | 367.06 | | 112.10 | | | | | | 70.38 abated |

# Assessment Roll and Tax List of Real Property in the Town of Hiram, Cass County, Minnesota, for Taxes for the Year 1963.



Form 5CD HILLER-DAVIS CO., MINNEAPOLIS

* Indicate Type of Property: R-Residential, C-Commercial, I-Industrial, U-Utility, F-Farm, L-Lakeshore, T-Timber, M-Mineral

| | In Whose Name Assessed | Description of Property: Subdivision | Sec. or Lot | Town Sec. Block | Rng. | Number of Acres of Land (Acres 100ths) | No. School District | Indicate Homestead Yes or No | Agr. or Resa. Rec. Yes or No | Indicate Type of Property* | True and Full Valuations: Land Exclusive of Structures and Improvements (Dollars) | Buildings and Other Structures (Dollars) | Machinery Permanently Attached to Real Estate (Dollars) | Total True and Full Value (Dollars) | Assessed Valuations: Rural: Homestead Up to $4,000 20% (Dollars) | Rural: Over $4,000 and Non-Homestead 33⅓% (Dollars) | All Other: Timber Land Class 3a 20% (Dollars) | All Other: Homestead Up to $4,000 25% (Dollars) | All Other: Over $4,000 and Non-Homestead 40% (Dollars) | All Other: Machinery Permanently Attached to Real Estate 33⅓% (Dollars) | All Other: Seasonal and Recreational Cabins 33⅓% (Dollars) | Total Assessed Value (Dollars) | Total Assessed Value as Equalized by the Board of Review (Dollars) | Final Equalized Value (Dollars) |
|---|---|---|---|---|---|---|---|---|---|---|---|---|---|---|---|---|---|---|---|---|---|---|---|---|
| 1 | | NE¼ of NE¼ | 1 | 140 | 31 | | Un | | | | | | | | | | | | | | | | | |
| 2 | | NW¼ of NE¼ | | | | | | | | | | | | | | | | | | | | | | |
| 3 | | SW¼ of NE¼ | | | | | | | | | | | | | | | | | | | | | | |
| 4 | | SE¼ of NE¼ | | | | | | | | | | | | | | | | | | | | | | |
| 5 | | | | | | | | | | | | | | | | | | | | | | | | |
| 6 | | NE¼ of NW¼ | | | | | | | | | | | | | | | | | | | | | | |
| 7 | | NW¼ of NW¼ | | | | | | | | | | | | | | | | | | | | | | |
| 8 | | SW¼ of NW¼ | | | | | | | | | | | | | | | | | | | | | | |
| 9 | | SE¼ of NW¼ | | | | | | | | | | | | | | | | | | | | | | |
| 10 | | | | | | | | | | | | | | | | | | | | | | | | |
| 11 | | NE¼ of SW¼ | | | | | | | | | | | | | | | | | | | | | | |
| 12 | George N. + Nina C. Roope | N. 100' of S. 233' of GOVT LOT 6 W. of Rd | | | | | | | | | | | | | | | | | | | | | | |
| 13 | Harry W. + Donald Wayne Lundberg | N. 150' of S. 733' of GOVT LOT 6 W. of Rd | | | | | | no | no T.B. | L | | | 42 | | | | | | 1128 | 38 | | | 1166 | 9270 |
| 14 | Harry W. Lundberg | SE¼ of SW¼ less SE¼ | | | | 30 | | " | yes T.B. | T. | | | 45 | | | | | | 1118 | 40 | | | 1158 | " " |
| 15 | Wallace Frank + Gordon Percy Bostrom | W½ of SE¼ of SE¼ of SW¼ | | | | 5 | | " | yes | T | HOLD FOR TAXES | | 17 | | | | | | 422 | 16 | | | 438 | 9386 |
| 16 | James H. Graves | NE¼ of SE¼ | | | | 40 | | " | " | " | | | 34 | | | | | | 844 | 30 | | | 874 | 9534 |
| 17 | Ida + Ernest Rausch | NW¼ of SE¼ | | | | 40 | | " | " | " | | | 34 | | | | | | 844 | 30 | | | 874 | 9249 |
| 18 | Ralph C. + Martha A. Dakley | SW¼ of SE¼ less 1 ac. School | | | | 39 | | yes | yes | F | HOLD FOR TAXES | | 1 83 | | | | | | 2062 | | | | 2062 | 9578 |
| 19 | Lloyd W. + Ethelyn Reed | SE¼ of SE¼ | | | | 40 | | no | " | T | | | 44 | | | | | | 1094 | 40 | | | 1134 | 9550 |
| 20 | Edwin Oscar + John Keith Bostrom | E½ of SE¼ of SE¼ of SW¼ | | | | 5 | | " | no | L | HOLD FOR TAXES | | | 28 | | | | | 672 | 22 | | | 694 | 9579 |
| | | | | | | 199 | | | | | | | 4 83 / 1 74 / 2 57 | 67 / 2 41 / 3 24 | | | | | a 63 84 / 20 00 / 81 84 | 216 | | | 8400 | |

Valuations by School Districts as Equalized by Department of Taxation: District No. Sogn, Rate ___ Mills, 24 8.50; District No. 1401, Rate ___ Mills, 268.50; District No. ___, Rate ___ Mills; District No. ___, Rate ___ Mills; District No. ___, Rate ___ Mills

| | Sold for Taxes | Paid | When Paid (Month Day Year) | Number of Receipt | March Settlement 1964 | June Settlement 1964 | Penalty | November Settlement 1964 | Penalty | Collections to First Monday in January 1965 | Penalty | Delinquent on First Monday in January 1965 | Total Delinquent Tax and Penalty | Remarks |
|---|---|---|---|---|---|---|---|---|---|---|---|---|---|---|
| 1 | | | | | | | | | | | | | | |
| 2 | | | | | | | | | | | | | | |
| 3 | | | | | | | | | | | | | | |
| 4 | | | | | | | | | | | | | | |
| 5 | | | | | | | | | | | | | | |
| 6 | | | | | | | | | | | | | | |
| 7 | | | | | | | | | | | | | | |
| 8 | | | | | | | | | | | | | | |
| 9 | | | | | | | | | | | | | | |
| 10 | | | | | | | | | | | | | | |
| 11 | | | | | | | | | | | | | | |
| 12 | | | | | | | | | | | | | | |
| 13 | | 2nd HALF PAID SEP 3 1964 / 1st HALF PAID MAY 2 1964 | | 518 / 1 93 | | 5 83 | | 5 83 | | | | | 24456 | 9270 |
| 14 | | 2nd HALF PAID SEP 3 1964 / 1st HALF PAID MAY 2 1964 | | 518 / 1 93 | | 5 79 | | 5 79 | | | | | " | " |
| 15 | HOLD FOR TAXES | 2nd HALF PAID NOV 2 1964 / 1st HALF PAID MAY 28 1964 | | 1407 / 12137 | | 2 19 | | 4 | | 2 19 | | | 24449 | 9386 |
| 16 | | PAID IN FULL FEB 27 1964 | | 4314 | 8 74 | | | | | | | | | 9534 |
| 17 | | PAID IN FULL MAY 29 1964 | | 12473 | | 8 74 | | | | | | | | 9249 |
| 18 | HOLD FOR TAXES | | | | | | | | | | | 20 62 | | 9578 |
| 19 | | PAID IN FULL APR 29 1964 / 2nd HALF PAID NOV 2 1964 | | 8581 / 2417 | | 11 34 | | | | | | | | 9550 |
| 20 | HOLD FOR TAXES | 1st HALF PAID MAY 28 1964 | | 12137 | | 3 47 | | | | 3 47 | | | 24449 | 9579 |
| | | | | | 8 74 | 37 36 | | 11 62 | | 5 66 | | 20 62 | | |

Real Estate

LONG BEACH | SANDY SHORES | WHITE PINE BEACH | PLAINVIEW BEACH | SEE ARRANGEMENT OF ACT 10 | MORRIS | SUTZACOOD

# Assessment Roll and Tax List of Real Property in the Town of Hiram, Cass County, Minnesota, for Taxes for the Year 1963.



Form 5CD MILLER-DAVIS CO., MINNEAPOLIS

* Indicate Type of Property: R-Residential, C-Commercial, I-Industrial, U-Utility, F-Farm, L-Lakeshore, T-Timber, M-Mineral

| | In Whose Name Assessed | Description of Property: Subdivision | Sec. or Lot | Town or Block | Rng. | Number of Acres of Land (Acres / 100ths) | No. School District | Indicate Homestead Yes or No | Agri. or Seas. Rec. Yes or No | * Indicate Type of Property | True and Full Valuations: Land Exclusive of Structures and Improvements (Dollars) | Buildings and Other Structures (Dollars) | Machinery Permanently Attached to Real Estate (Dollars) | Total True and Full Value (Dollars) | Assessed Valuations: Rural: Homestead Up to $4,000 20% | Rural: Over $4,000 and Non-Homestead 33⅓% | All Other: Timber Land Class 3e 20% | All Other: Homestead Up to $4,000 25% | All Other: Over $4,000 and Non-Homestead 40% | All Other: Machinery Permanently Attached to Real Estate 33⅓% | All Other: Seasonal and Recreational Cabins 33⅓% | Total Assessed Value | Total Assessed Value as Equalized by the Board of Review | Final Equalized Value |
|---|---|---|---|---|---|---|---|---|---|---|---|---|---|---|---|---|---|---|---|---|---|---|---|---|
| 1 | | NE¼ of NE¼ | 2 | 141 | 31 | | Un | | | | | | | | | | | | | | | | | |
| 2 | | NW¼ of NE¼ | | | | | | | | | | | | | | | | | | | | | | |
| 3 | | SW¼ of NE¼ | | | | | | | | | | | | | | | | | | | | | | |
| 4 | | SE¼ of NE¼ | | | | | | | | | | | | | | | | | | | | | | |
| 5 | | | | | | | | | | | | | | | | | | | | | | | | |
| 6 | | NE¼ of NW¼ | | | | | | | | | | | | | | | | | | | | | | |
| 7 | | NW¼ of NW¼ | | | | | | | | | | | | | | | | | | | | | | |
| 8 | | SW¼ of NW¼ | | | | | | | | | | | | | | | | | | | | | | |
| 9 | | SE¼ of NW¼ | | | | | | | | | | | | | | | | | | | | | | |
| 10 | | | | | | | | | | | | | | | | | | | | | | | | |
| 11 | | NE¼ of SW¼ | | | | | | | | | | | | | | | | | | | | | | |
| 12 | | NW¼ of SW¼ | | | | | | | | | | | | | | | | | | | | | | |
| 13 | | SW¼ of SW¼ | | | | | | | | | | | | | | | | | | | | | | |
| 14 | | SE¼ of SW¼ | | | | | | | | | | | | | | | | | | | | | | |
| 15 | | | | | | | | | | | | | | | | | | | | | | | | |
| 16 | | NE¼ of SE¼ | | | | | | | | | | | | | | | | | | | | | | |
| 17 | | NW¼ of SE¼ | | | | | | | | | | | | | | | | | | | | | | |
| 18 | | SW¼ of SE¼ | | | | | | | | | | | | | | | | | | | | | | |
| 19 | | SE¼ of SE¼ | | | | | | | | | | | | | | | | | | | | | | |
| 20 | | | | | | | | | | | | | | | | | | | | | | | | |

| | Sold for Taxes | Valuations by School Districts as Equalized by Department of Taxation: District No. Rate ___ Mills (Dollars) | District No. Rate ___ Mills (Dollars) | District No. Rate ___ Mills (Dollars) | District No. Rate ___ Mills (Dollars) | District No. Rate ___ Mills (Dollars) | District No. Rate ___ Mills (Dollars) | Tax Including State Homestead ___ Mills ($ cts.) | State Tax on Non-Homestead ___ Mills ($ cts.) | Special Taxes ($ cts.) | Special Taxes ($ cts.) | Total Taxes ($ cts.) | | Paid: When Paid Month Day Year | Number of Receipt | March Settlement 1964 ($ cts.) | June Settlement 1964 ($ cts.) | Penalty ($ cts.) | November Settlement 1964 ($ cts.) | Penalty ($ cts.) | Collections to First Monday in January 1965 ($ cts.) | Penalty ($ cts.) | Delinquent on First Monday in January 1965 ($ cts.) | Total Delinquent Tax and Penalty ($ cts.) | Remarks |
|---|---|---|---|---|---|---|---|---|---|---|---|---|---|---|---|---|---|---|---|---|---|---|---|---|---|
| 1 | | | | | | | | | | | | | 1 | | | | | | | | | | | | |
| 2 | | | | | | | | | | | | | 2 | | | | | | | | | | | | |
| 3 | | | | | | | | | | | | | 3 | | | | | | | | | | | | |
| 4 | | | | | | | | | | | | | 4 | | | | | | | | | | | | |
| 5 | | | | | | | | | | | | | 5 | | | | | | | | | | | | |
| 6 | | | | | | | | | | | | | 6 | | | | | | | | | | | | |
| 7 | | | | | | | | | | | | | 7 | | | | | | | | | | | | |
| 8 | | | | | | | | | | | | | 8 | | | | | | | | | | | | |
| 9 | | | | | | | | | | | | | 9 | | | | | | | | | | | | |
| 10 | | | | | | | | | | | | | 10 | | | | | | | | | | | | |
| 11 | | | | | | | | | | | | | 11 | | | | | | | | | | | | |
| 12 | | | | | | | | | | | | | 12 | | | | | | | | | | | | |
| 13 | | | | | | | | | | | | | 13 | | | | | | | | | | | | |
| 14 | | | | | | | | | | | | | 14 | | | | | | | | | | | | |
| 15 | | | | | | | | | | | | | 15 | | | | | | | | | | | | |
| 16 | | | | | | | | | | | | | 16 | | | | | | | | | | | | |
| 17 | | | | | | | | | | | | | 17 | | | | | | | | | | | | |
| 18 | | | | | | | | | | | | | 18 | | | | | | | | | | | | |
| 19 | | | | | | | | | | | | | 19 | | | | | | | | | | | | |
| 20 | | | | | | | | | | | | | 20 | | | | | | | | | | | | |

Real Estate

LONG BEACH | SANDY SHORES | WHITE PINE BEACH | PLAINVIEW BEACH | BY ARRANGEMENT OF LOT 39 OF WHITE PINE BEACH | MORRIS | ELTGROUND

Form 5CD HILLER-DAVIS CO., MINNEAPOLIS

# Assessment Roll and Tax List of Real Property in the Town of Hiram, Cass County, Minnesota, for Taxes for the Year 1963.



* Indicate Type of Property: R-Residential, C-Commercial, I-Industrial, U-Utility, F-Farm, L-Lakeshore, T-Timber, M-Mineral

| | IN WHOSE NAME ASSESSED | DESCRIPTION OF PROPERTY: SUBDIVISION | Sec. or Lot | Town or Block | Rng. | Number of Acres of Land (Acres 100ths) | No. School District | Indicate Homestead Yes or No | Agri. or Seas. Recr. Yes or No | * Indicate Type of Property | TRUE AND FULL VALUATIONS: LAND Exclusive of Structures and Improvements (Dollars) | BUILDINGS and Other Structures (Dollars) | MACHINERY Permanently Attached to Real Estate (Dollars) | TOTAL True and Full Value (Dollars) | ASSESSED VALUATIONS: RURAL: Homestead Up to $4,000 20% (Dollars) | RURAL: Over $4,000 and Non-Homestead 33⅓% (Dollars) | ALL OTHER: Timber Land Class 3e 20% (Dollars) | ALL OTHER: Homestead Up to $4,000 25% (Dollars) | ALL OTHER: Over $4,000 and Non-Homestead 40% (Dollars) | MACHINERY Permanently Attached to Real Estate 33⅓% (Dollars) | Seasonal and Recreational Cabins 33⅓% (Dollars) | TOTAL ASSESSED VALUE (Dollars) | Total Assessed Value as Equalized by the Board of Review (Dollars) | FINAL EQUALIZED VALUE (Dollars) |
|---|---|---|---|---|---|---|---|---|---|---|---|---|---|---|---|---|---|---|---|---|---|---|---|---|
| 1 | | NE¼ of NE¼ | 3 | 140 | 31 | | 2m | | | | | | | | | | | | | | | | | |
| 2 | | NW¼ of NE¼ | | | | | | | | | | | | | | | | | | | | | | |
| 3 | | SW¼ of NE¼ | | | | | | | | | | | | | | | | | | | | | | |
| 4 | | SE¼ of NE¼ | | | | | | | | | | | | | | | | | | | | | | |
| 5 | | | | | | | | | | | | | | | | | | | | | | | | |
| 6 | | NE¼ of NW¼ | | | | | | | | | | | | | | | | | | | | | | |
| 7 | Fred L. + Madge H. Hagen | W½ of GOVT LOT 3 | | | | 29.50 | | no | no | L | | | | | | | | | | | | | | |
| 8 | | SW¼ of NW¼ | | | | | | | | | | | | | | | | | | | | | | |
| 9 | | SE¼ of NW¼ | | | | | | | | | | | | | | | | | | | | | | |
| 10 | James F., William C., + John W. Hagen + Beverley Van Skike | E½ of GOVT LOT 3 | | | | | | | | | | | | | | | | | | | | | | |
| 11 | | NE¼ of SW¼ | | | | | | | | | | | | | | | | | | | | | | |
| 12 | | NW¼ of SW¼ | | | | | | | | | | | | | | | | | | | | | | |
| 13 | | SW¼ of SW¼ | | | | | | | | | | | | | | | | | | | | | | |
| 14 | | SE¼ of SW¼ | | | | | | | | | | | | | | | | | | | | | | |
| 15 | | | | | | | | | | | | | | | | | | | | | | | | |
| 16 | | NE¼ of SE¼ | | | | | | | | | | | | | | | | | | | | | | |
| 17 | | NW¼ of SE¼ | | | | | | | | | | | | | | | | | | | | | | |
| 18 | | SW¼ of SE¼ | | | | | | | | | | | | | | | | | | | | | | |
| 19 | | SE¼ of SE¼ | | | | | | | | | | | | | | | | | | | | | | |
| 20 | | | | | | | | | | | | | | | | | | | | | | | | |
| | | | | | | 29.50 | | | | | | | | | | | | | | | | | | |

| | SOLD FOR TAXES | VALUATIONS BY SCHOOL DISTRICTS AS EQUALIZED BY DEPARTMENT OF TAXATION: District No. / Rate ___ Mills (Dollars) | District No. / Rate ___ Mills (Dollars) | District No. / Rate ___ Mills (Dollars) | District No. 1558 / Rate 26.50 Mills (Dollars) | District No. / Rate ___ Mills (Dollars) | District No. / Rate ___ Mills (Dollars) | Tax Including State Homestead ___ Mills ($ cts.) | State Tax on Non-Homestead 8.90 Mills ($ cts.) | SPECIAL TAXES ($ cts.) | SPECIAL TAXES ($ cts.) | TOTAL TAXES ($ cts.) | PAID | WHEN PAID (Month Day Year) | Number of Receipt | March Settlement 1964 ($ cts.) | June Settlement 1964 ($ cts.) | Penalty ($ cts.) | November Settlement 1964 ($ cts.) | Penalty ($ cts.) | Collections to First Monday in January 1965 ($ cts.) | Penalty ($ cts.) | Delinquent on First Monday in January 1965 ($ cts.) | Total Delinquent Tax and Penalty ($ cts.) | REMARKS |
|---|---|---|---|---|---|---|---|---|---|---|---|---|---|---|---|---|---|---|---|---|---|---|---|---|---|
| 1 | | | | | | | | | | | | | | | | | | | | | | | | | |
| 2 | | | | | | | | | | | | | | | | | | | | | | | | | |
| 3 | | | | | | | | | | | | | | | | | | | | | | | | | |
| 4 | | | | | | | | | | | | | | | | | | | | | | | | | |
| 5 | | | | | | | | | | | | | | | | | | | | | | | | | |
| 6 | | | | | | | | | | | | | | | | | | | | | | | | | |
| 7 | | | | | 1558 | | | 418.32 | 13.90 | | | 432.22 | PAID IN FULL MAY 5 1964 | 9137 | | 432.22 | | | | | | | | | 9430 |
| 8 | | | | | | | | | | | | | | | | | | | | | | | | | |
| 9 | | | | | | | | | | | | | | | | | | | | | | | | | |
| 10 | | | | | | | | | | | | | | | | | | | | | | | | | 9221 |
| 11 | | | | | | | | | | | | | | | | | | | | | | | | | |
| 12 | | | | | | | | | | | | | | | | | | | | | | | | | |
| 13 | | | | | | | | | | | | | | | | | | | | | | | | | |
| 14 | | | | | | | | | | | | | | | | | | | | | | | | | |
| 15 | | | | | | | | | | | | | | | | | | | | | | | | | |
| 16 | | | | | | | | | | | | | | | | | | | | | | | | | |
| 17 | | | | | | | | | | | | | | | | | | | | | | | | | |
| 18 | | | | | | | | | | | | | | | | | | | | | | | | | |
| 19 | | | | | | | | | | | | | | | | | | | | | | | | | |
| 20 | | | | | | | | | | | | | | | | | | | | | | | | | |
| | | | | | 1558 | | | N 418.32 | 13.90 | | | 432.22 | | | | 432.22 | | | | | | | | | |

# Assessment Roll and Tax List of Real Property in the Town of Hiram, Cass County, Minnesota, for Taxes for the Year 1963.



Form 5CD HILLER-DAVIS CO., MINNEAPOLIS

* Indicate Type of Property: R-Residential, C-Commercial, I-Industrial, U-Utility, F-Farm, L-Lakeshore, T-Timber, M-Mineral

| | In Whose Name Assessed | Description of Property: Subdivision | Sec. or Lot | Town or Bldg. | Rng. | Number of Acres of Land (Acres 100ths) | No. School District | Improvements Yes or No | Agricultural Land Yes or No | Indicate Type of Property | True and Full Valuations: Land Exclusive of Structures and Improvements (Dollars) | Buildings and Other Structures (Dollars) | Machinery Permanently Attached to Real Estate (Dollars) | Total True and Full Value (Dollars) | Assessed Valuations: Rural: Homestead Up to $4,000 20% (Dollars) | Rural: Over $4,000 and Non-Homestead 33⅓% (Dollars) | All Other: Timber Land Class 3e 20% (Dollars) | All Other: Homestead Up to $4,000 25% (Dollars) | All Other: Over $4,000 and Non-Homestead 40% (Dollars) | All Other: Machinery Permanently Attached to Real Estate 33⅓% (Dollars) | All Other: Seasonal and Recreational Cabins 33⅓% (Dollars) | Total Assessed Value | Total Assessed Value Equalized by the Board of Review (Dollars) | Final Equalized Value (Dollars) |
|---|---|---|---|---|---|---|---|---|---|---|---|---|---|---|---|---|---|---|---|---|---|---|---|---|
| 1 | June C. Bryngelson | GOVT LOT 1 | 4 | 140 | 31 | 33 | Un | no | yes | T | | | | | | | | | | | | | | |
| 2 | Julia Reynolds | GOVT LOT 2 | | | | 33.50 | | " | " | " | | | | | | | | | | | | | | |
| 3 | Fred J. Hagan + A. E. Woock | GOVT LOT 5 less plat | | | | 15 | | " | " | " | | | | | | | | | | | | | | |
| 4 | | S E ¼ of N E ¼ | | | | | | | | | | | | | | | | | | | | | | |
| 5 | | | | | | | | | | | | | | | | | | | | | | | | |
| 6 | Arlo + Iris Abraham | GOVT LOT 3 less N. 356.02' | | | | 33.50 | | no | no | C | | | | | | | | | | | | | | |
| 7 | John F. + Alma L. Greer | N. 356.02' of GOVT LOT 3 | | | | | | " | " | L | | | | | | | | | | | | | | |
| 8 | | S W ¼ of N W ¼ | | | | | | | | | | | | | | | | | | | | | | |
| 9 | | S E ¼ of N W ¼ | | | | | | | | | | | | | | | | | | | | | | |
| 10 | Fred J. Hagan + A. E. Woock | .96 acs. of GOVT LOT 4 in NE Cor. | | | | .96 | | no | yes | T | | | | | | | | | | | | | | |
| 11 | | N E ¼ of S W ¼ | | | | | | | | | | | | | | | | | | | | | | |
| 12 | | N W ¼ of S W ¼ | | | | | | | | | | | | | | | | | | | | | | |
| 13 | | S W ¼ of S W ¼ | | | | | | | | | | | | | | | | | | | | | | |
| 14 | | S E ¼ of S W ¼ | | | | | | | | | | | | | | | | | | | | | | |
| 15 | | | | | | | | | | | | | | | | | | | | | | | | |
| 16 | | N E ¼ of S E ¼ | | | | | | | | | | | | | | | | | | | | | | |
| 17 | | N W ¼ of S E ¼ | | | | | | | | | | | | | | | | | | | | | | |
| 18 | | S W ¼ of S E ¼ | | | | | | | | | | | | | | | | | | | | | | |
| 19 | | S E ¼ of S E ¼ | | | | | | | | | | | | | | | | | | | | | | |
| 20 | | | | | | | | | | | | | | | | | | | | | | | | |
| | | | | | | 115.96 | | | | | | | | | | | | | | | | | | |

| | Sold for Taxes | Valuations by School Districts as Equalized by Department of Taxation: District No. 66 Rate ___ Mills | District No. 1962 Rate 26.85 Mills | District No. ___ Rate ___ Mills | District No. ___ Rate ___ Mills | District No. ___ Rate ___ Mills | Tax Including State Homestead ___ Mills | State Tax on Non-Homestead 8.94 Mills | Special Taxes | Special Taxes | Total Taxes | Paid | When Paid (Month Day Year) | Number of Receipt | March Settlement 1964 | June Settlement 1964 | Penalty | November Settlement 1964 | Penalty | Collections to First Monday in January 1965 | Penalty | Delinquent on First Monday in January 1965 | Total Delinquent Tax and Penalty | Remarks |
|---|---|---|---|---|---|---|---|---|---|---|---|---|---|---|---|---|---|---|---|---|---|---|---|---|
| | | Dollars | Dollars | Dollars | Dollars | Dollars | $ cts. | $ cts. | $ cts. | $ cts. | $ cts. | | | | $ cts. | $ cts. | $ cts. | $ cts. | $ cts. | $ cts. | $ cts. | $ cts. | $ cts. | |
| 1 | | 64 | | | | | 15.90 | .58 | | | 16.48 | PAID IN FULL | MAY 4 1964 | 9018 | | 16.48 | | | | | | | | 9323 |
| 2 | | 58 | | | | | 14.42 | .52 | | | 14.94 | PAID IN FULL | MAY 1 1964 | 9510 | | 14.94 | | | | | | | | 9384 |
| 3 | | 12 | | | | | 2.98 | .10 | | | 3.08 | PAID IN FULL | MAY 29 1964 | 12453 | | 3.08 | | | | | | | | 9267 |
| 4 | | | | | | | | | | | | | | | | | | | | | | | | |
| 5 | | | | | | | | | | | | | | | | | | | | | | | | |
| 6 | | | 561 | | | | 150.62 | 2.50 5.00 | | | 155.62 | 2nd HALF PAID AUG 7 1964 / 1st HALF PAID APR 29 1964 / 2nd HALF PAID OCT 29 1964 | 17373 / 9475 / 18331 | | | 77.81 | | 77.81 | | | | | 2446.7 | 9429 |
| 7 | | | 192 | | | | 51.56 | 1.72 | | | 53.28 | 1st HALF PAID | MAY 29 1964 | 7177 | | 26.64 | | 26.64 | | | | | 2446.3 | 9428 |
| 8 | | | | | | | | | | | | | | | | | | | | | | | | |
| 9 | | | | | | | | | | | | | | | | | | | | | | | | |
| 10 | | 1 | | | | | 24 | .02 | | | .26 | PAID IN FULL | MAY 29 1964 | 12453 | | .26 | | | | | | | | 9267 |
| 11 | | | | | | | | | | | | | | | | | | | | | | | | |
| 12 | | | | | | | | | | | | | | | | | | | | | | | | |
| 13 | | | | | | | | | | | | | | | | | | | | | | | | |
| 14 | | | | | | | | | | | | | | | | | | | | | | | | |
| 15 | | | | | | | | | | | | | | | | | | | | | | | | |
| 16 | | | | | | | | | | | | | | | | | | | | | | | | |
| 17 | | | | | | | | | | | | | | | | | | | | | | | | |
| 18 | | | | | | | | | | | | | | | | | | | | | | | | |
| 19 | | | | | | | | | | | | | | | | | | | | | | | | |
| 20 | | | | | | | | | | | | | | | | | | | | | | | | |
| | | 135 | 753 = 888 | | | | a 33.54 / M 202.18 / 235.72 | 7.94 | | | 243.66 | | | | | 139.31 | | 104.45 | | | | | | |

# Assessment Roll and Tax List of Real Property in the Town of Hiram, Cass County, Minnesota, for Taxes for the Year 1963.



Form 5CD HILLER-DAVIS CO., MINNEAPOLIS

* Indicate Type of Property: R-Residential, C-Commercial, I-Industrial, U-Utility, F-Farm, L-Lakeshore, T-Timber, M-Mineral

| | In Whose Name Assessed | Description of Property: Subdivision | Sec. or Lot | Town or Rng. | Block | Number of Acres of Land (Acres 100ths) | No. School District | Indicate Homestead Yes or No | Agri. or Seas. Recr. Yes or No | * Indicate Type of Property | True and Full Valuations: Land Exclusive of Structures and Improvements | Buildings and Other Structures | Machinery Permanently Attached to Real Estate | Total True and Full Value | Assessed Valuations: Rural: Homestead Up to $4,000 20% | Rural: Over $4,000 and Non-Homestead 33⅓% | All Other: Timber Land Class 3e 20% | All Other: Homestead Up to $4,000 25% | All Other: Over $4,000 and Non-Homestead 40% | Machinery Permanently Attached to Real Estate 33⅓% | Seasonal and Recreational Cabins 33⅓% | Total Assessed Value | Total Assessed Value as Equalized by the Board of Review | Final Equalized Value |
|---|---|---|---|---|---|---|---|---|---|---|---|---|---|---|---|---|---|---|---|---|---|---|---|---|
| | | | | | | Acres | | | | | Dollars | Dollars | Dollars | Dollars | Dollars | Dollars | Dollars | Dollars | Dollars | Dollars | Dollars | Dollars | Dollars | Dollars |
| 1 | | NE¼ of NE¼ | 5 | 140 | 31 | | Un | | | | | | | | | | | | | | | | | |
| 2 | Omar Monroe + Willa Mae Shonkwiler | GOVT LOT 1 | | | | 17.75 | | no | yes | T | | | | | | | | | | | | | | |
| 3 | Marion E. Deer | GOVT LOT 4 | | | | 38.50 | | yes | " | " | | | | | | | | | | | | | | |
| 4 | Geo. D. + Marion E. Deer | GOVT LOT 5 | | | | 16 | | " | " | R | | | | | | | | | | | | | | |
| 5 | | | | | | | | | | | | | | | | | | | | | | | | |
| 6 | State of Minnesota | GOVT LOT 2 | | | | | | | | | | | | | | | | | | | | | | |
| 7 | State of Minnesota | GOVT LOT 3 | | | | | | | | | | | | | | | | | | | | | | |
| 8 | State of Minnesota | SW¼ of NW¼ | | | | | | | | | | | | | | | | | | | | | | |
| 9 | State of Minnesota | SE¼ of NW¼ | | | | | | | | | | | | | | | | | | | | | | |
| 10 | | | | | | | | | | | | | | | | | | | | | | | | |
| 11 | State of Minnesota | NE¼ of SW¼ | | | | | | | | | | | | | | | | | | | | | | |
| 12 | State of Minnesota | NW¼ of SW¼ | | | | | | | | | | | | | | | | | | | | | | |
| 13 | State of Minnesota | SW¼ of SW¼ | | | | | | | | | | | | | | | | | | | | | | |
| 14 | State of Minnesota | SE¼ of SW¼ | | | | | | | | | | | | | | | | | | | | | | |
| 15 | | | | | | | | | | | | | | | | | | | | | | | | |
| 16 | Willard Pauly ½ int. + Owen Skreen ½ int. | GOVT LOT 6 | | | | 31 | | no | no | L | | | | | | | | | | | | | | |
| 17 | State of Minnesota | NW¼ of SE¼ | | | | | | | | | | | | | | | | | | | | | | |
| 18 | State of Minnesota | SW¼ of SE¼ | | | | | | | | | | | | | | | | | | | | | | |
| 19 | Willard Pauly ½ int. + Owen Skreen ½ int. | GOVT LOT 7 | | | | 31.50 | | no | yes | T | | | | | | | | | | | | | | |
| 20 | | | | | | | | | | | | | | | | | | | | | | | | |
| | | | | | | 134.75 | | | | | | | | | | | | | | | | | | |

| | Sold for Taxes | Valuations by School Districts as Equalized by Department of Taxation: District No. Rate ___ Mills | District No. Rate ___ Mills | District No. Rate ___ Mills | District No. Rate ___ Mills | District No. Rate ___ Mills | Tax Including State Homestead ___ Mills | State Tax on Non-Homestead 8.77 Mills | Special Taxes | Special Taxes | Total Taxes | Paid | When Paid | Number of Receipt | March Settlement 1964 | June Settlement 1964 | Penalty | November Settlement 1964 | Penalty | Collections to First Monday in January 1965 | Penalty | Delinquent on First Monday in January 1965 | Total Delinquent Tax and Penalty | Remarks |
|---|---|---|---|---|---|---|---|---|---|---|---|---|---|---|---|---|---|---|---|---|---|---|---|---|
| | | Dollars | Dollars | Dollars | Dollars | Dollars | $ cta. | $ cta. | $ cta. | $ cta. | $ cta. | | Month Day Year | | $ cta. | $ cta. | $ cta. | $ cta. | $ cta. | $ cta. | $ cta. | $ cta. | $ cta. | |
| 1 | | | | | | | | | | | | | | | | | | | | | | | | |
| 2 | | 77 | | | | | 24.10 | 86 | | | 24.96 | PAID IN FULL | MAY 29 1964 | 12173 | | 24.96 | | | | | | | | 93.62 |
| 3 | | N 40 | | | | | 9.74 | | | | 9.74 | PAID IN FULL | MAY 8 1964 | 12358 | | 9.74 | | | | | | | | 93.80 |
| 4 | | N 351 | | | | | 87.22 | | | | 87.22 | PAID IN FULL | MAY 6 1964 | | | 87.22 | | | | | | | | |
| 5 | | | | | | | | | | | | | | | | | | | | | | | | |
| 6 | | | | | | | | | | | | | | | | | | | | | | | | |
| 7 | | | | | | | | | | | | | | | | | | | | | | | | |
| 8 | | | | | | | | | | | | | | | | | | | | | | | | |
| 9 | | | | | | | | | | | | | | | | | | | | | | | | |
| 10 | | | | | | | | | | | | | | | | | | | | | | | | |
| 11 | | | | | | | | | | | | | | | | | | | | | | | | |
| 12 | | | | | | | | | | | | | | | | | | | | | | | | |
| 13 | | | | | | | | | | | | | | | | | | | | | | | | |
| 14 | | | | | | | | | | | | | | | | | | | | | | | | |
| 15 | | | | | | | | | | | | | | | | | | | | | | | | |
| 16 | | | 595 | | | | 159.76 | 2.64 5.30 | | | 165.06 | 2nd HALF PAID<br>1st HALF PAID | OCT 8 1964<br>MAY 4 1964 | 21217<br>12119 | | 82.53 | | 82.53 | | | | | | 244.51 | 92.66 |
| 17 | | | | | | | | | | | | | | | | | | | | | | | | |
| 18 | | | | | | | | | | | | | | | | | | | | | | | | |
| 19 | | 116 | | | | | 28.82 | 1.04 | | | 29.86 | 2nd HALF PAID<br>1st HALF PAID | OCT 8 1964<br>MAY 4 1964 | 21217<br>12119 | | 14.93 | | 14.93 | | | | | | 244.51 | 93.66 |
| 20 | | | | | | | | | | | | | | | | | | | | | | | | |
| | | K 391<br>213<br>604 | 595 = 14.31<br>= 8.05<br>= 21.99 | | | | a 150.08<br>na 159.76<br>309.84 | 7.20 | | | 317.04 | | | | | 219.58 | | 97.46 | | | | | | |

Real Estate

LONG BEACH | SANDY SHORES | WHITE PINE BEACH | PRAIRIE BEACH | SE ARM OF LOT 19 & WHITE PINE BEACH | MURRAY | SILVERWOOD

# Assessment Roll and Tax List of Real Property in the Town of Hiram, Cass County, Minnesota, for Taxes for the Year 1963.

Form 5CD — HILLSBORO CO., MINNEAPOLIS

* Indicate Type of Property: R-Residential, C-Commercial, I-Industrial, U-Utility, F-Farm, L-Lakeshore, T-Timber, M-Mineral

| | In Whose Name Assessed | Description of Property: Subdivision | Sec. or Lot | Town or Block | Reg. | Number of Acres of Land: Acres | 100ths | No. School District | Indicate Homestead Yes or No | Agri. or Sem. Resp. Yes or No | Indicate Type of Property | True and Full Valuations: Land Exclusive of Structures and Improvements | Buildings and Other Structures | Machinery Permanently Attached to Real Estate | Total True and Full Value | Assessed Valuations: Rural: Homestead Up to $4,000 20% | Rural: Over $4,000 and Non-Homestead 33⅓% | All Other: Timber Land Class 3e 20% | All Other: Homestead Up to $4,000 25% | All Other: Over $4,000 and Non-Homestead 40% | All Other: Machinery Permanently Attached to Real Estate 33⅓% | All Other: Seasonal and Recreational Cabins 33⅓% | Total Assessed Value | Total Assessed Value as Equalized by the Board of Review | Final Equalized Value |
|---|---|---|---|---|---|---|---|---|---|---|---|---|---|---|---|---|---|---|---|---|---|---|---|---|---|
| | | | | | | | | | | | | Dollars | Dollars | Dollars | Dollars | Dollars | Dollars | Dollars | Dollars | Dollars | Dollars | Dollars | Dollars | Dollars | Dollars |
| 1 | State of Minnesota | GOVT LOT 1 | 6 | 140 | 31 | | | Un | | | | | | | | | | | | | | | | | |
| 2 | State of Minnesota | GOVT LOT 2 N W ¼ N W ¼ | | | | | | | | | | | | | | | | | | | | | | | |
| 3 | State of Minnesota | S W ¼ of N E ¼ | | | | | | | | | | | | | | | | | | | | | | | |
| 4 | State of Minnesota | S E ¼ of N E ¼ | | | | | | | | | | | | | | | | | | | | | | | |
| 5 | | | | | | | | | | | | | | | | | | | | | | | | | |
| 6 | State of Minnesota | GOVT LOT 3 N E ¼ N W ¼ | | | | | | | | | | | | | | | | | | | | | | | |
| 7 | State of Minnesota | GOVT LOT 4 N W ¼ N W ¼ | | | | | | | | | | | | | | | | | | | | | | | |
| 8 | State of Minnesota | GOVT LOT 5 S W ¼ N W ¼ | | | | | | | | | | | | | | | | | | | | | | | |
| 9 | State of Minnesota | S E ¼ of N W ¼ | | | | | | | | | | | | | | | | | | | | | | | |
| 10 | | | | | | | | | | | | | | | | | | | | | | | | | |
| 11 | State of Minnesota | N E ¼ of S W ¼ | | | | | | | | | | | | | | | | | | | | | | | |
| 12 | State of Minnesota | GOVT LOT 6 N W ¼ S E ¼ | | | | | | | | | | | | | | | | | | | | | | | |
| 13 | State of Minnesota | GOVT LOT 7 S W ¼ S W ¼ | | | | | | | | | | | | | | | | | | | | | | | |
| 14 | State of Minnesota | S E ¼ of S W ¼ | | | | | | | | | | | | | | | | | | | | | | | |
| 15 | | | | | | | | | | | | | | | | | | | | | | | | | |
| 16 | State of Minnesota | N E ¼ of S E ¼ | | | | | | | | | | | | | | | | | | | | | | | |
| 17 | State of Minnesota | N W ¼ of S E ¼ | | | | | | | | | | | | | | | | | | | | | | | |
| 18 | State of Minnesota | S W ¼ of S E ¼ | | | | | | | | | | | | | | | | | | | | | | | |
| 19 | State of Minnesota | S E ¼ of S E ¼ | | | | | | | | | | | | | | | | | | | | | | | |
| 20 | | | | | | | | | | | | | | | | | | | | | | | | | |

| | Sold for Taxes | Valuations by School Districts as Equalized by Department of Taxation: District No. ___ Rate ___ ___ Mills | District No. ___ Rate ___ ___ Mills | District No. ___ Rate ___ ___ Mills | District No. ___ Rate ___ ___ Mills | District No. ___ Rate ___ ___ Mills | District No. ___ Rate ___ ___ Mills | Tax Including State Homestead ___ Mills | State Tax on Non-Homestead ___ Mills | Special Taxes | Special Taxes | Total Taxes | Paid | When Paid | Number of Receipt | March Settlement 1964 | June Settlement 1964 | Penalty | November Settlement 1964 | Penalty | Collections to First Monday in January 1965 | Penalty | Delinquent on First Monday in January 1965 | Total Delinquent Tax and Penalty | Remarks |
|---|---|---|---|---|---|---|---|---|---|---|---|---|---|---|---|---|---|---|---|---|---|---|---|---|---|
| | Dollars | Dollars | Dollars | Dollars | Dollars | Dollars | Dollars | $ cts. | $ cts. | $ cts. | $ cts. | $ cts. | | Month Day Year | | $ cts. | $ cts. | $ cts. | $ cts. | $ cts. | $ cts. | $ cts. | $ cts. | $ cts. | |
| 1 | | | | | | | | | | | | | 1 | | | | | | | | | | | | |
| 2 | | | | | | | | | | | | | 2 | | | | | | | | | | | | |
| 3 | | | | | | | | | | | | | 3 | | | | | | | | | | | | |
| 4 | | | | | | | | | | | | | 4 | | | | | | | | | | | | |
| 5 | | | | | | | | | | | | | 5 | | | | | | | | | | | | |
| 6 | | | | | | | | | | | | | 6 | | | | | | | | | | | | |
| 7 | | | | | | | | | | | | | 7 | | | | | | | | | | | | |
| 8 | | | | | | | | | | | | | 8 | | | | | | | | | | | | |
| 9 | | | | | | | | | | | | | 9 | | | | | | | | | | | | |
| 10 | | | | | | | | | | | | | 10 | | | | | | | | | | | | |
| 11 | | | | | | | | | | | | | 11 | | | | | | | | | | | | |
| 12 | | | | | | | | | | | | | 12 | | | | | | | | | | | | |
| 13 | | | | | | | | | | | | | 13 | | | | | | | | | | | | |
| 14 | | | | | | | | | | | | | 14 | | | | | | | | | | | | |
| 15 | | | | | | | | | | | | | 15 | | | | | | | | | | | | |
| 16 | | | | | | | | | | | | | 16 | | | | | | | | | | | | |
| 17 | | | | | | | | | | | | | 17 | | | | | | | | | | | | |
| 18 | | | | | | | | | | | | | 18 | | | | | | | | | | | | |
| 19 | | | | | | | | | | | | | 19 | | | | | | | | | | | | |
| 20 | | | | | | | | | | | | | 20 | | | | | | | | | | | | |



LONG BEACH | SANDY SHORES | WHITE PINE BEACH | PLAINVIEW BEACH | RE-ARRANGEMENT OF LOT 10 OF WHITE PINE BEACH | MORRIS | SUTZAVOND

Real Property

# Assessment Roll and Tax List of Real Property in the Town of Hiram, Cass County, Minnesota, for Taxes for the Year 1963.

Form 5CD—HILLER-DAVIS CO., MINNEAPOLIS

* Indicate Type of Property: R-Residential, C-Commercial, I-Industrial, U-Utility, F-Farm, L-Lakeshore, T-Timber, M-Mineral

| | | DESCRIPTION OF PROPERTY | | | | | | | | TRUE AND FULL VALUATIONS | | | | ASSESSED VALUATIONS | | | | | | | | | | | | | | | | | | | | | | | | | | | | | | | |
|---|---|---|---|---|---|---|---|---|---|---|---|---|---|---|---|---|---|---|---|---|---|---|---|---|---|---|---|---|---|---|---|---|---|---|---|---|---|---|---|---|---|---|---|---|---|
| | | | | | | | | | | | | | | RURAL | | | | ALL OTHER | | | | | | | | | | | | | | | | | | | | | | | | | | | |
| IN WHOSE NAME ASSESSED | | SUBDIVISION | Sec. or Lot | Town or Block | Rng. | Number of Acres of Land: Acres | Number of Acres of Land: 100ths | No. School District | Indicate Homestead Yes or No | Agri or Seas. Recr. Yes or No | Indicate Type of Property | LAND Exclusive of Structures and Improvements | BUILDINGS and Other Structures | MACHINERY Permanently Attached to Real Estate | TOTAL True and Full Value | Homestead Up to $4,000 20% | Over $4,000 and Non-Homestead 33⅓% | Timber Land Class 3a 20% | Homestead Up to $4,000 25% | Over $4,000 and Non-Homestead 40% | MACHINERY Permanently Attached to Real Estate 33⅓% | Seasonal and Recreational Cabins 33⅓% | TOTAL ASSESSED VALUE | Total Assessed Value as Equalized by the Board of Review | FINAL EQUALIZED VALUE | SOLD FOR TAXES | VALUATIONS BY SCHOOL DISTRICTS AS EQUALIZED BY DEPARTMENT OF TAXATION: District No. Rate Mills | District No. Rate Mills | District No. Rate Mills | District No. Rate Mills | District No. Rate Mills | District No. Rate Mills | Tax Including State Homestead Mills | State Tax on Non-Homestead Mills | SPECIAL TAXES | SPECIAL TAXES | TOTAL TAXES | | PAID | WHEN PAID Month Day Year | Number of Receipt | March Settlement 1964 | June Settlement 1964 | Penalty | November Settlement 1964 | Penalty | Collections to First Monday in January 1965 | Penalty | Delinquent on First Monday in January 1965 | Total Delinquent Tax and Penalty | REMARKS |
| | | | | | | | | | | | | Dollars | Dollars | Dollars | Dollars | Dollars | Dollars | Dollars | Dollars | Dollars | Dollars | Dollars | Dollars | Dollars | Dollars | Dollars | Dollars | Dollars | Dollars | Dollars | Dollars | $ cts. | $ cts. | $ cts. | $ cts. | | | | $ cts. | $ cts. | $ cts. | $ cts. | $ cts. | $ cts. | $ cts. | $ cts. | $ cts. | |
| State of Minnesota | 1 | NE¼ of NE¼ | 7 | 140 | 31 | | | Un | | | | | | | | | | | | | | | | | | | | | | | | | | | | | | | | | | | | | |
| State of Minnesota | 2 | NW¼ of NE¼ | | | | | | | | | | | | | | | | | | | | | | | | | | | | | | | | | | | | | | | | | | | |
| State of Minnesota | 3 | SW¼ of NE¼ | | | | | | | | | | | | | | | | | | | | | | | | | | | | | | | | | | | | | | | | | | | |
| State of Minnesota | 4 | SE¼ of NE¼ | | | | | | | | | | | | | | | | | | | | | | | | | | | | | | | | | | | | | | | | | | | |
| | 5 | | | | | | | | | | | | | | | | | | | | | | | | | | | | | | | | | | | | | | | | | | | | |
| State of Minnesota | 6 | NE¼ of NW¼ | | | | | | | | | | | | | | | | | | | | | | | | | | | | | | | | | | | | | | | | | | | |
| State of Minnesota | 7 | GOVT LOT 1 ~~NW¼ of NW¼~~ | | | | | | | | | | | | | | | | | | | | | | | | | | | | | | | | | | | | | | | | | | | |
| State of Minnesota | 8 | GOVT LOT 2 ~~SW¼ of NW¼~~ | | | | | | | | | | | | | | | | | | | | | | | | | | | | | | | | | | | | | | | | | | | |
| State of Minnesota | 9 | SE¼ of NW¼ | | | | | | | | | | | | | | | | | | | | | | | | | | | | | | | | | | | | | | | | | | | |
| | 10 | | | | | | | | | | | | | | | | | | | | | | | | | | | | | | | | | | | | | | | | | | | | |
| State of Minnesota | 11 | NE¼ of SW¼ | | | | | | | | | | | | | | | | | | | | | | | | | | | | | | | | | | | | | | | | | | | |
| State of Minnesota | 12 | GOVT LOT 3 ~~NW¼ of SW¼~~ | | | | | | | | | | | | | | | | | | | | | | | | | | | | | | | | | | | | | | | | | | | |
| State of Minnesota | 13 | GOVT LOT 4 ~~SW¼ of SW¼~~ | | | | | | | | | | | | | | | | | | | | | | | | | | | | | | | | | | | | | | | | | | | |
| State of Minnesota | 14 | SE¼ of SW¼ | | | | | | | | | | | | | | | | | | | | | | | | | | | | | | | | | | | | | | | | | | | |
| | 15 | | | | | | | | | | | | | | | | | | | | | | | | | | | | | | | | | | | | | | | | | | | | |
| State of Minnesota | 16 | NE¼ of SE¼ | | | | | | | | | | | | | | | | | | | | | | | | | | | | | | | | | | | | | | | | | | | |
| State of Minnesota | 17 | NW¼ of SE¼ | | | | | | | | | | | | | | | | | | | | | | | | | | | | | | | | | | | | | | | | | | | |
| State of Minnesota | 18 | SW¼ of SE¼ | | | | | | | | | | | | | | | | | | | | | | | | | | | | | | | | | | | | | | | | | | | |
| State of Minnesota | 19 | SE¼ of SE¼ | | | | | | | | | | | | | | | | | | | | | | | | | | | | | | | | | | | | | | | | | | | |
| | 20 | | | | | | | | | | | | | | | | | | | | | | | | | | | | | | | | | | | | | | | | | | | | |



LONG BEACH | SANDY SHORES | WHITE PINE BEACH | PRAIRIEVIEW BEACH | THE ARRANGEMENT OF LOT 10 OF WHITE PINE BEACH | MORRISON | SUTTONGOOD

# Assessment Roll and Tax List of Real Property in the Town of Hiram, Cass County, Minnesota, for Taxes for the Year 1963.



Form 5CD MILLER-DAVIS CO., MINNEAPOLIS

Real Estate

* Indicate Type of Property: R-Residential, C-Commercial, I-Industrial, U-Utility, F-Farm, L-Lakeshore, T-Timber, M-Mineral

| | IN WHOSE NAME ASSESSED | | DESCRIPTION OF PROPERTY: SUBDIVISION | Sec. or Lot | Town or Block | Rng. | Number of Acres of Land (Acres 100ths) | No. School District | Indicate Homestead Yes or No | Agri. or Rural Resc. Yes or No | Indicate Type of Property | TRUE AND FULL VALUATIONS: LAND Exclusive of Structures and Improvements | BUILDINGS and Other Structures | MACHINERY Permanently Attached to Real Estate | TOTAL True and Full Value | ASSESSED VALUATIONS: RURAL: Homestead Up to $4,000 20% | Over $4,000 and Non-Homestead 33⅓% | ALL OTHER: Timber Land Class 3a 20% | Homestead Up to $4,000 25% | Over $4,000 and Non-Homestead 40% | MACHINERY Permanently Attached to Real Estate 33⅓% | Seasonal and Recreational Cabins 33⅓% | TOTAL ASSESSED VALUE | Total Assessed Value as Equalized by the Board of Review | FINAL EQUALIZED VALUE |
|---|---|---|---|---|---|---|---|---|---|---|---|---|---|---|---|---|---|---|---|---|---|---|---|---|---|---|
| | | | | | | | Acres 100ths | | | | | Dollars | Dollars | Dollars | Dollars | Dollars | Dollars | Dollars | Dollars | Dollars | Dollars | Dollars | Dollars | Dollars | Dollars |
| | Cecil + Opal Robey | 1 | GOVT LOT 1 | 8 | 140 | 31 | 28 | Unorganized | yes | yes | R | | | | | | | | | | | | | | | |
| | Opal M. + Cecil C. Robey | 2 | NW¼ of NE¼ | | | | 40 | | " | " | T | | | | | | | | | | | | | | | |
| | Lynn D. + Ann Bowman | 3 | SW¼ of NE¼ | | | | 40 | | no | yes T.B. | T | | | | | | | | | | | | | | | |
| | " " " | 4 | GOVT LOT 2 less about 3 acs. | | | | 28.25 | | no | yes T.B. | R | | | | | | | | | | | | | | | |
| | Cecil + Opal Robey | 5 | About 3 acs. of GOVT LOT 2 | | | | 3 | | yes | yes | T | | | | | | | | | | | | | | | |
| | State of Minnesota | 6 | NE¼ of NW¼ | | | | | | | | | | | | | | | | | | | | | | | |
| | State of Minnesota | 7 | NW¼ of NW¼ | | | | | | | | | | | | | | | | | | | | | | | |
| | State of Minnesota | 8 | SW¼ of NW¼ | | | | | | | | | | | | | | | | | | | | | | | |
| | State of Minnesota | 9 | SE¼ of NW¼ | | | | | | | | | | | | | | | | | | | | | | | |
| | Calvin E. + Betty K. Brown | 10 | E. 343 Rds. of N. 14 Rds. of GOVT LOT 3 | | | | 3 | | no | no | L | | | | | | | | | | | | | | | |
| | Raymond, Margynn, Denis + Vernon Stalburg | 11 | NE¼ of SW¼ | | | | 40 | | " | yes | T | | | | | | | | | | | | | | | |
| | " " " " " | 12 | NW¼ of SW¼ | | | | 40 | | " | " | " | | | | | | | | | | | | | | | |
| | " " " " " | 13 | SW¼ of SW¼ | | | | 40 | | " | " | F | | | | | | | | | | | | | | | |
| | " " " " " | 14 | SE¼ of SW¼ | | | | 40 | | " | " | T | | | | | | | | | | | | | | | |
| | W. I. + Jane E. McGill | 15 | 1 ac. of GOVT LOT 3 | | | | 1 | | " | no | L | | | | | | | | | | | | | | | |
| | Mathilda Blakeman (Mathilda Blake + Mary K. Blakeman) | 16 | GOVT LOT 3 less sold | | | | 20 | | no | no | C | | | | | | | | | | | | | | | |
| | Walter L. Jr. + Sister K. Richardson | 17 | N. 300' of S. 500' of GOVT LOT 3 | | | | | | no | " | L | | | | | | | | | | | | | | | |
| | W. I. + Jane McGill | 18 | N½ of SW¼ of SE¼ | | | | 40 | | " | yes | T | | | | | | | | | | | | | | | |
| | " " " | 19 | S½ of SW¼ of SE¼ | | | | 40 | | " | " | " | | | | | | | | | | | | | | | |
| | State of Minnesota | 20 | GOVT LOT 4 | | | | ~~40~~ | | | | | | | | | | | | | | | | | | | |
| | (continued) | | | | | | 403.65 | | | | | | | | | | | | | | | | | | | |

VALUATIONS BY SCHOOL DISTRICTS AS EQUALIZED BY DEPARTMENT OF TAXATION

| | SOLD FOR TAXES | District No. 2 Rate ___ Mills Dollars | District No. 261 Rate ___ Mills Dollars | District No. 2 Rate ___ Mills Dollars | District No. 261 Rate ___ Mills Dollars | District No. ___ Rate ___ Mills Dollars | District No. ___ Rate ___ Mills Dollars | Tax Including State Homestead ___ Mills $ cts. | State Tax on Non-Homestead 8.94 Mills $ cts. | SPECIAL TAXES $ cts. | SPECIAL TAXES $ cts. | TOTAL TAXES $ cts. | | PAID | WHEN PAID Month Day Year | Number of Receipt | March Settlement 1964 $ cts. | June Settlement 1964 $ cts. | Penalty $ cts. | November Settlement 1964 $ cts. | Penalty $ cts. | Collections to First Monday in January 1965 $ cts. | Penalty $ cts. | Delinquent on First Monday in January 1965 $ cts. | Total Delinquent Tax and Penalty $ cts. | REMARKS |
|---|---|---|---|---|---|---|---|---|---|---|---|---|---|---|---|---|---|---|---|---|---|---|---|---|---|---|
| 1 | SOLD FOR TAXES | 14530 N 800 | 127 | | | | | 230.36 | 1.14 | | | 231.50 | 1 | | | | | | | | | | | 231.50 | | 9580 |
| 2 | SOLD FOR TAXES | N 53 | | | | | | 13.18 | | | | 13.18 | 2 | | | | | | | | | | | 13.18 | | |
| 3 | SOLD FOR TAXES | 107 | | | | | | 26.58 | .96 | | | 27.54 | 3 | PAID IN FULL | AUG 6 1964 | 11.24 | | | | 105.54 | 2.64 | | | | | 9581 |
| 4 | SOLD FOR TAXES | 303 | | | | | | 75.30 | 2.70 | | | 78.00 | 4 | PAID IN FULL | AUG 6 1964 | | | | | | | | | | | |
| 5 | SOLD FOR TAXES | N 7 | | | | | | 1.74 | | | | 1.74 | 5 | | | | | | | | | | | 1.74 | | 9580 |
| 6 | | | | | | | | | | | | | 6 | | | | | | | | | | | | | |
| 7 | | | | | | | | | | | | | 7 | | | | | | | | | | | | | |
| 8 | | | | | | | | | | | | | 8 | | | | | | | | | | | | | |
| 9 | | | | | | | | | | | | | 9 | | | | | | | | | | | | | |
| 10 | | | | 474 | | | | 127.26 | 4.22 | | | 131.48 | 10 | PAID IN FULL | MAY 8 1964 | 93.78 | | 131.48 | | | | | | | | 9463 |
| 11 | | 58 | | | | | | 14.42 | .52 | | | 14.44 | 11 | PAID IN FULL | MAY 19 1964 | | | | | | | | | | | |
| 12 | | 58 | | | | | | 14.42 | .52 | | | 14.44 | 12 | PAID IN FULL | MAY 19 1964 | | | | | | | | | | | 9379 |
| 13 | | 124 | | | | | | 30.82 | 1.10 | | | 31.92 | 13 | PAID IN FULL | MAY 19 1964 | 29.79 | | 76.74 | | | | | | | | |
| 14 | | 58 | | | | | | 14.42 | .52 | | | 14.44 | 14 | PAID IN FULL | MAY 19 1964 | | | | | | | | | | | |
| 15 | | | | 405 | | | | 108.74 | 3.62 | | | 112.36 | 15 | PAID IN FULL | MAY 29 1964 | 170.84 | | 112.36 | | | | | | | | 9265 |
| 16 | | | | N 182 / 159 | | | | 91.56 | 1.42 | | | 92.98 | 16 | PAID IN FULL | FEB 20 1964 | 53.82 | 92.98 | | | | | | | | | |
| 17 | | | | 75 | | | | 20.14 | .66 | | | 20.80 | 17 | PAID IN FULL | FEB 20 1964 | | 20.80 | | | | | | | | | 9462 |
| 18 | | 39 | | | | | | 9.70 | .34 | | | 10.04 | 18 | PAID IN FULL | MAY 29 1964 | 170.84 | | 10.04 | | | | | | | | 9544 |
| 19 | | 28 | | | | | | 6.96 | .24 | | | 7.20 | 19 | PAID IN FULL | MAY 29 1964 | | | 7.20 | | | | | | | | 9265 |
| 20 | | | | | | | | | | | | | 20 | | | | | | | | | | | | | |
| | | N 160 | N 182 / 1042 | | | | | a 437.90 | | | | | | | | | | | | | | | | | | |
| | | 902 | 1113 / 2115 | | | | | 11a 347.70 | 17.96 | | | 803.56 | | | | | 113.78 | 337.82 | | 105.54 | | | | 340.42 | | |
| | | 1762 | 1295 / 3057 | | | | | 785.60 | | | | | | | | | | | | | | | | | | |

LONG BEACH | SANDY SHORES | WHITE PINE BEACH | PLANTATION BEACH | THE ARRANGEMENT OF LOT 19 OF WHITE PINE BEACH | MORRISON | LAKEWOOD

# Assessment Roll and Tax List of Real Property in the Town of Hiram, Cass County, Minnesota, for Taxes for the Year 1963.



Form 5CD MILLER-DAVIS CO., MINNEAPOLIS

* Indicate Type of Property: R-Residential, C-Commercial, I-Industrial, U-Utility, F-Farm, L-Lakeshore, T-Timber, M-Mineral

| | IN WHOSE NAME ASSESSED | DESCRIPTION OF PROPERTY: SUBDIVISION | Sec. or Lot | Town or Rng. | Block | Number of Acres of Land: Acres | Number of Acres of Land: 100ths | No. School Districts | Indicate Homestead Yes or No | Agri. Homes. Rev. Yes or No | * Indicate Type of Property | TRUE AND FULL VALUATIONS: LAND Exclusive of Structures and Improvements | BUILDINGS and Other Structures | MACHINERY Permanently Attached to Real Estate | TOTAL True and Full Value | ASSESSED VALUATIONS: RURAL: Homestead Up to $4,000 20% | RURAL: Over $4,000 and Non-Homestead 33⅓% | ALL OTHER: Timber Land Class 3a 20% | ALL OTHER: Homestead Up to $4,000 25% | ALL OTHER: Over $4,000 and Non-Homestead 40% | ALL OTHER: MACHINERY Permanently Attached to Real Estate 33⅓% | ALL OTHER: Seasonal and Recreational Cabins 33⅓% | TOTAL ASSESSED VALUE | Total Assessed Value as Equalized by the Board of Review | FINAL EQUALIZED VALUE |
|---|---|---|---|---|---|---|---|---|---|---|---|---|---|---|---|---|---|---|---|---|---|---|---|---|---|
| | | | | | | | | | | | | Dollars | Dollars | Dollars | Dollars | Dollars | Dollars | Dollars | Dollars | Dollars | Dollars | Dollars | Dollars | Dollars | Dollars |
| 1 | Rockcliffe + Mary Blakeman | That PART of Gov't Lot 3, Sec. | 8 | 140 | 31 | 2 | | Un | no | yes | T | | | | | | | | | | | | | | |
| 2 | | 8-140-31, desc. as follows: Beg. at | | | | | | | | | | | | | | | | | | | | | | | |
| | | A pt. 379.5' W. + 231' S. of the NE | | | | | | | | | | | | | | | | | | | | | | | |
| 2 | | COR. of said Gov't Lot 3; thence running | | | | | | | | | | | | | | | | | | | | | | | |
| | | S. 231'; thence E. to Ten Mile Lake; | | | | | | | | | | | | | | | | | | | | | | | |
| 3 | | thence N. following the lakeshore to | | | | | | | | | | | | | | | | | | | | | | | |
| | | A pt. 231' S. of N. line of said Gov't | | | | | | | | | | | | | | | | | | | | | | | |
| 4 | | Lot 3; thence W. to Place of beg. | | | | | | | | | | | | | | | | | | | | | | | |
| 5 | Edward J. + Mafra R. Beckman | PART of GOVT LOT 2 | | | | | | | no | no | L | | | | | | | | | | | | | | |
| 6 | | NE¼ of NW¼ | | | | | | | | | | | | | | | | | | | | | | | |
| 7 | | NW¼ of NW¼ | | | | | | | | | | | | | | | | | | | | | | | |
| 8 | | SW¼ of NW¼ | | | | | | | | | | | | | | | | | | | | | | | |
| 9 | | SE¼ of NW¼ | | | | | | | | | | | | | | | | | | | | | | | |
| 10 | | | | | | | | | | | | | | | | | | | | | | | | | |
| 11 | | NE¼ of SW¼ | | | | | | | | | | | | | | | | | | | | | | | |
| 12 | | NW¼ of SW¼ | | | | | | | | | | | | | | | | | | | | | | | |
| 13 | | SW¼ of SW¼ | | | | | | | | | | | | | | | | | | | | | | | |
| 14 | | SE¼ of SW¼ | | | | | | | | | | | | | | | | | | | | | | | |
| 15 | | | | | | | | | | | | | | | | | | | | | | | | | |
| 16 | | NE¼ of SE¼ | | | | | | | | | | | | | | | | | | | | | | | |
| 17 | | NW¼ of SE¼ | | | | | | | | | | | | | | | | | | | | | | | |
| 18 | | SW¼ of SE¼ | | | | | | | | | | | | | | | | | | | | | | | |
| 19 | | SE¼ of SE¼ | | | | | | | | | | | | | | | | | | | | | | | |
| 20 | | | | | | | | | | | | | | | | | | | | | | | | | |
| | | | | | | 2 | | | | | | | | | | | | | | | | | | | |

VALUATIONS BY SCHOOL DISTRICTS AS EQUALIZED BY DEPARTMENT OF TAXATION

| | SOLD FOR TAXES | District No. 2 Rate 243.50 Mills | District No. 172 Rate ___ Mills | District No. 7 Rate 248.26 Mills | District No. 692 Rate ___ Mills | District No. ___ Rate ___ Mills | District No. ___ Rate ___ Mills | Tax Including State Homestead ___ Mills | State Tax on Non-Homestead 8.00 Mills | SPECIAL TAXES | SPECIAL TAXES | TOTAL TAXES | | PAID | WHEN PAID Month Day Year | Number of Receipt | March Settlement 1964 | June Settlement 1964 | Penalty | November Settlement 1964 | Penalty | Collections to First Monday in January 1965 | Penalty | Delinquent on First Monday in January 1965 | Penalty | Total Delinquent Tax and Penalty | REMARKS |
|---|---|---|---|---|---|---|---|---|---|---|---|---|---|---|---|---|---|---|---|---|---|---|---|---|---|---|---|
| | Dollars | Dollars | Dollars | Dollars | Dollars | Dollars | Dollars | $ cts. | $ cts. | $ cts. | $ cts. | $ cts. | | | | | $ cts. | $ cts. | $ cts. | $ cts. | $ cts. | $ cts. | $ cts. | $ cts. | $ cts. | $ cts. | |
| 1 | | 11 | | | | | | 2.74 | 10 | | | 2.84 | 1 | PAID IN FULL | FEB 20 1964 | 2852 | 2.84 | | | | | | | | | | — |
| 2 | | | | | | | | | | | | | 2 | | | | | | | | | | | | | | |
| 3 | | | | | | | | | | | | | 3 | | | | | | | | | | | | | | |
| 4 | | | | | | | | | | | | | 4 | | | | | | | | | | | | | | |
| 5 | | | | 148 | | | | 39.74 | 1.32 | | | 41.06 | 5 | PAID IN FULL | APR 20 1964 | 7125 | | 41.06 | | | | | | | | | 9461 |
| 6 | | | | | | | | | | | | | 6 | | | | | | | | | | | | | | |
| 7 | | | | | | | | | | | | | 7 | | | | | | | | | | | | | | |
| 8 | | | | | | | | | | | | | 8 | | | | | | | | | | | | | | |
| 9 | | | | | | | | | | | | | 9 | | | | | | | | | | | | | | |
| 10 | | | | | | | | | | | | | 10 | | | | | | | | | | | | | | |
| 11 | | | | | | | | | | | | | 11 | | | | | | | | | | | | | | |
| 12 | | | | | | | | | | | | | 12 | | | | | | | | | | | | | | |
| 13 | | | | | | | | | | | | | 13 | | | | | | | | | | | | | | |
| 14 | | | | | | | | | | | | | 14 | | | | | | | | | | | | | | |
| 15 | | | | | | | | | | | | | 15 | | | | | | | | | | | | | | |
| 16 | | | | | | | | | | | | | 16 | | | | | | | | | | | | | | |
| 17 | | | | | | | | | | | | | 17 | | | | | | | | | | | | | | |
| 18 | | | | | | | | | | | | | 18 | | | | | | | | | | | | | | |
| 19 | | | | | | | | | | | | | 19 | | | | | | | | | | | | | | |
| 20 | | | | | | | | | | | | | 20 | | | | | | | | | | | | | | |
| | | 11 | | 148 = 159 | | | | a 2.74 TR 39.74 42.48 | 1.42 | | | 43.90 | | | | | 2.84 | 41.06 | | | | | | | | | |

# Assessment Roll and Tax List of Real Property in the Town of Hiram.

Form 5CD MILLER-DAVIS CO., MINNEAPOLIS

* Indicate Type of Property: R-Residential, C-Commercial, I-Industrial, U-Utility, F-Farm, L-Lakeshore, T-Timber, M-Mineral

Real Estate

| | IN WHOSE NAME ASSESSED | | DESCRIPTION OF PROPERTY: SUBDIVISION | Sec. or Lot | Town or Rng. | Block | Number of Acres of Land (Acres 100ths) | No. School District | Individual Homestead Yes or No | Agri. or Seas. Recr. Yes or No | Indicate Type of Property* | TRUE AND FULL VALUATIONS: LAND Exclusive of Structures and Improvements | BUILDINGS and Other Structures | MACHINERY Permanently Attached to Real Estate | TOTAL True and Full Value | ASSESSED VALUATIONS: RURAL: Homestead Up to $4,000 20% | RURAL: Over $4,000 and Non-Homestead 33⅓% | ALL OTHER: Timber Land Class 3e 20% | ALL OTHER: Homestead Up to $4,000 25% | ALL OTHER: Over $4,000 and Non-Homestead 40% | ALL OTHER: MACHINERY Permanently Attached to Real Estate 33⅓% | ALL OTHER: Seasonal and Recreational Cabins 33⅓% | TOTAL ASSESSED VALUE | Total Assessed Value as Equalized by the Board of Review | FINAL EQUALIZED VALUE |
|---|---|---|---|---|---|---|---|---|---|---|---|---|---|---|---|---|---|---|---|---|---|---|---|---|---|
| | | | | | | | Acres 100ths | | | | | Dollars | Dollars | Dollars | Dollars | Dollars | Dollars | Dollars | Dollars | Dollars | Dollars | Dollars | Dollars | Dollars | Dollars |
| | George C. Brandt, Jr. | 1 | GOVT LOT 2 | 9 | 140 | 31 | 19.32 | Unv | no | no | R | | | | | | | | | | | | | | |
| | | 2 | NW¼ of NE¼ | | | | | | | | | | | | | | | | | | | | | | |
| | | 3 | SW¼ of NE¼ | | | | | | | | | | | | | | | | | | | | | | |
| | | 4 | SE¼ of NE¼ | | | | | | | | | | | | | | | | | | | | | | |
| | | 5 | | | | | | | | | | | | | | | | | | | | | | | |
| | | 6 | NE¼ of NW¼ | | | | | | | | | | | | | | | | | | | | | | |
| | | 7 | NW¼ of NW¼ | | | | | | | | | | | | | | | | | | | | | | |
| | | 8 | SW¼ of NW¼ | | | | | | | | | | | | | | | | | | | | | | |
| | | 9 | SE¼ of NW¼ | | | | | | | | | | | | | | | | | | | | | | |
| | | 10 | | | | | | | | | | | | | | | | | | | | | | | |
| | | 11 | NE¼ of SW¼ | | | | | | | | | | | | | | | | | | | | | | |
| | | 12 | NW¼ of SW¼ | | | | | | | | | | | | | | | | | | | | | | |
| | Richard H. + Francesca M. Miell ~~Carl August Lund~~ | 13 | ~~GOVT LOT 1~~ | | | | 1 | | no | no | L | | | | | | | | | | | | | | |
| | | 14 | SE¼ of SW¼ | | | | | | | | | | | | | | | | | | | | | | |
| | | 15 | | | | | | | | | | | | | | | | | | | | | | | |
| | | 16 | NE¼ of SE¼ | | | | | | | | | | | | | | | | | | | | | | |
| | | 17 | NW¼ of SE¼ | | | | | | | | | | | | | | | | | | | | | | |
| | | 18 | SW¼ of SE¼ | | | | | | | | | | | | | | | | | | | | | | |
| | | 19 | SE¼ of SE¼ | | | | | | | | | | | | | | | | | | | | | | |
| | | 20 | | | | | | | | | | | | | | | | | | | | | | | |
| | | | | | | | 20.32 | | | | | | | | | | | | | | | | | | |



| | SOLD FOR TAXES | VALUATIONS BY SCHOOL DISTRICTS AS EQUALIZED BY DEPARTMENT OF TAXATION: District No. ___ Rate ___ Mills (Dollars) | District No. ___ Rate ___ Mills (Dollars) | District No. 2 Rate 50.7936 Mills (Dollars) 2.68.38 | District No. ___ Rate ___ Mills (Dollars) | District No. ___ Rate ___ Mills (Dollars) | District No. ___ Rate ___ Mills (Dollars) | Tax Including State Homestead ___ Mills ($ cts.) | State Tax on Non-Homestead 8.42 Mills ($ cts.) | SPECIAL TAXES ($ cts.) | SPECIAL TAXES ($ cts.) | TOTAL TAXES ($ cts.) | PAID | WHEN PAID (Month Day Year) | Number of Receipt | March Settlement 1964 | June Settlement 1964 | Penalty | November Settlement 1964 | Penalty | Collections to First Monday in January 1965 | Penalty | Delinquent on First Monday in January 1965 | Penalty | Total Delinquent Tax and Penalty | REMARKS |
|---|---|---|---|---|---|---|---|---|---|---|---|---|---|---|---|---|---|---|---|---|---|---|---|---|---|---|
| 1 | | | 17.68 | | | | | 474.70 | 15.76 | | | 490.46 | 2nd HALF PAID<br>1st HALF PAID | OCT 1 1964<br>MAY 29 1964 | 11546<br>12475 | | 245.23 | | 245.23 | | | | | | | 24464 9456 |
| 2 | | | | | | | | | | | | | | | | | | | | | | | | | | |
| 3 | | | | | | | | | | | | | | | | | | | | | | | | | | |
| 4 | | | | | | | | | | | | | | | | | | | | | | | | | | |
| 5 | | | | | | | | | | | | | | | | | | | | | | | | | | |
| 6 | | | | | | | | | | | | | | | | | | | | | | | | | | |
| 7 | | | | | | | | | | | | | | | | | | | | | | | | | | |
| 8 | | | | | | | | | | | | | | | | | | | | | | | | | | |
| 9 | | | | | | | | | | | | | | | | | | | | | | | | | | |
| 10 | | | | | | | | | | | | | | | | | | | | | | | | | | |
| 11 | | | | | | | | | | | | | | | | | | | | | | | | | | |
| 12 | | | | | | | | | | | | | | | | | | | | | | | | | | |
| 13 | | | 2.8 | | | | | 7.52 | .24 | | | 7.76 | PAID IN FULL MAY 8 1964 | | 7434 | | 7.76 | | | | | | | | | 9457 |
| 14 | | | | | | | | | | | | | | | | | | | | | | | | | | |
| 15 | | | | | | | | | | | | | | | | | | | | | | | | | | |
| 16 | | | | | | | | | | | | | | | | | | | | | | | | | | |
| 17 | | | | | | | | | | | | | | | | | | | | | | | | | | |
| 18 | | | | | | | | | | | | | | | | | | | | | | | | | | |
| 19 | | | | | | | | | | | | | | | | | | | | | | | | | | |
| 20 | | | | | | | | | | | | | | | | | | | | | | | | | | |
| | | | 17.96 | | | | M 482.22 | 16.00 | | | | 498.22 | | | | | 245.23 | | 245.23 | | | | | | | |

LONG BEACH | SANDY SHORES | WHITE PINE BEACH | PLEASANT VIEW BEACH | RE ARRANGEMENT OF LOT 19 OF WHITE PINE BEACH | MUSSER | RETRACORD

# Assessment Roll and Tax List of Real Property in the Town of Hiram

Form 5CD MILLER-DAVIS CO., MINNEAPOLIS

* Indicate Type of Property: R-Residential, C-Commercial, I-Industrial, U-Utility, F-Farm, L-Lakeshore, T-Timber, M-Mineral

| | IN WHOSE NAME ASSESSED | DESCRIPTION OF PROPERTY: SUBDIVISION | Sec. or Lot | Town or Block | Rng. | Number of Acres of Land: Acres | Acres 100ths | No. School District | Indicate Homestead Yes or No | Indicate Agri. or Seas. Rec. Yes or No | * Indicate Type of Property | TRUE AND FULL VALUATIONS: LAND Exclusive of Structures and Improvements (Dollars) | BUILDINGS and Other Structures (Dollars) | MACHINERY Permanently Attached to Real Estate (Dollars) | TOTAL True and Full Value (Dollars) | ASSESSED VALUATIONS: RURAL: Homestead Up to $1,000 20% (Dollars) | RURAL: Over $1,000 and Non-Homestead 33⅓% (Dollars) | ALL OTHER: Timber Land Class 3e 20% (Dollars) | ALL OTHER: Homestead Up to $4,000 25% (Dollars) | ALL OTHER: Over $4,000 and Non-Homestead 40% (Dollars) | ALL OTHER: MACHINERY Permanently Attached to Real Estate 33⅓% (Dollars) | ALL OTHER: Seasonal and Recreational Cabins 33⅓% (Dollars) | TOTAL ASSESSED VALUE (Dollars) | Total Assessed Value as Equalized by the Board of Review (Dollars) | FINAL EQUALIZED VALUE (Dollars) |
|---|---|---|---|---|---|---|---|---|---|---|---|---|---|---|---|---|---|---|---|---|---|---|---|---|---|
| 1 | | NE¼ of NE¼ | 10 | 140 | 31 | | | Un | | | | | | | | | | | | | | | | | |
| 2 | | NW¼ of NE¼ | | | | | | | | | | | | | | | | | | | | | | | |
| 3 | | SW¼ of NE¼ | | | | | | | | | | | | | | | | | | | | | | | |
| 4 | | SE¼ of NE¼ | | | | | | | | | | | | | | | | | | | | | | | |
| 5 | | | | | | | | | | | | | | | | | | | | | | | | | |
| 6 | | NE¼ of NW¼ | | | | | | | | | | | | | | | | | | | | | | | |
| 7 | | NW¼ of NW¼ | | | | | | | | | | | | | | | | | | | | | | | |
| 8 | | SW¼ of NW¼ | | | | | | | | | | | | | | | | | | | | | | | |
| 9 | | SE¼ of NW¼ | | | | | | | | | | | | | | | | | | | | | | | |
| 10 | Helen A. Dalton + Catherine A. Cram | 4 acs of GOVT LOT 2 | | | | 4 | | | no | no | C | | | | | | | | | | | | | | |
| 11 | Ernest F. + Alma M. Matthias | W. 100' x S. 386' x E. 99¼ x 385' of ~~NE¼ of NE¼~~ GOVT LOT 3 | | | | | | | " | " | L | | | | | | | | | | | | | | |
| 12 | Gilbert A. + Grace Johnson | W. 98' x S. 385' x E. 89¼ x 390' of ~~NW¼ of NW¼~~ GOVT LOT 3 | | | | | | | " | " | " | | | | | | | | | | | | | | |
| 13 | Ernest F. + Alma M. Matthias | 100' W. x 350' S. x 100' E. x 385' of ~~NW¼ of NW¼~~ GOVT LOT 3 | | | | | | | " | " | " | | | | | | | | | | | | | | |
| 14 | Eldwin Harder + Atha E. Gill | E. 100' x 400' of ~~NW¼ of NW¼~~ GOVT LOT 3 | | | | 92 | | | " | " | C | | | | | | | | | | | | | | |
| 15 | " " " " | 100' x 400' of GOVT LOT 3 | | | | 1 | | | " | " | " | | | | | | | | | | | | | | |
| 16 | W. Harold + Virginia B. Coy | 200' x 400' on lake W. & joining E. 200' out of GOVT LOT 3 | | | | 2 | | | " | S R | L | | | | | | | | | | | | | | |
| 17 | " " " " | W. 100' of E. 682' From Hy. to lake of GOVT LOT 2 | | | | 4 | | | " | no | " | | | | | | | | | | | | | | |
| 18 | Lillian Margaret + Jennie R. Wilson | W. 69' of E. 582' of GOVT LOT 2 | | | | 350 | | | " | " | " | | | | | | | | | | | | | | |
| 19 | Harry Alvin + Esther Augusta Johnson | 6½ acs. of GOVT LOT 2 | | | | 650 | | | " | S R | " | | | | | | | | | | | | | | |
| 20 | | E. 100' of W. 500' of GOVT LOT 2 | | | | | | | " | no | " | | | | | | | | | | | | | | |
| | (Continued) | | | | | 31 92 | | | | | | | | | | | | | | | | | | | |



Cass County, Minnesota, for Taxes for the Year 1963.

| | SOLD FOR TAXES | VALUATIONS BY SCHOOL DISTRICTS AS EQUALIZED BY DEPARTMENT OF TAXATION: District No. 2 Rate 24.8 Mills (Dollars) | District No. 2 Rate 24.8 Mills (Dollars) | District No. ___ Rate ___ Mills (Dollars) | District No. 2 Rate 26.8 Mills (Dollars) | District No. ___ Rate ___ Mills (Dollars) | District No. ___ Rate ___ Mills (Dollars) | Tax Including State Homestead ___ Mills ($ cts.) | State Tax on Non-Homestead 8.93 Mills ($ cts.) | SPECIAL TAXES ($ cts.) | SPECIAL TAXES ($ cts.) | TOTAL TAXES ($ cts.) | | PAID | WHEN PAID (Month Day Year) | Number of Receipt | March Settlement 1964 ($ cts.) | June Settlement 1964 ($ cts.) | Penalty ($ cts.) | November Settlement 1964 ($ cts.) | Penalty ($ cts.) | Collections to First Monday in January 1965 ($ cts.) | Penalty ($ cts.) | Delinquent on First Monday in January 1965 ($ cts.) | Total Delinquent Tax and Penalty ($ cts.) | REMARKS |
|---|---|---|---|---|---|---|---|---|---|---|---|---|---|---|---|---|---|---|---|---|---|---|---|---|---|
| 1 | | | | | | | | | | | | | 1 | | | | | | | | | | | | |
| 2 | | | | | | | | | | | | | 2 | | | | | | | | | | | | |
| 3 | | | | | | | | | | | | | 3 | | | | | | | | | | | | |
| 4 | | | | | | | | | | | | | 4 | | | | | | | | | | | | |
| 5 | | | | | | | | | | | | | 5 | | | | | | | | | | | | |
| 6 | | | | | | | | | | | | | 6 | | | | | | | | | | | | |
| 7 | | | | | | | | | | | | | 7 | | | | | | | | | | | | |
| 8 | | | | | | | | | | | | | 8 | | | | | | | | | | | | |
| 9 | | | | | | | | | | | | | 9 | | | | | | | | | | | | |
| 10 | | | | 120 4 | | 323 28 | 10 74 | | | | 334 02 | | 10 | PAID IN FULL APR 20 1964 | 6894 | | 334 02 | | | | | | | | 9268 |
| 11 | | | | 676 | | 181 50 | 6 02 | | | | 187 52 | | 11 | PAID IN FULL APR 20 1964 | 5872 | | 187 52 | | | | | | | | 9544 |
| 12 | | | | 48 | | 128 8 | 4 2 | | | | 133 0 | | 12 | PAID IN FULL MAY 5 1964 | 7021 | | 133 0 | | | | | | | | 9460 |
| 13 | | | | 54 | | 145 0 | 4 8 | | | | 149 8 | | 13 | PAID IN FULL APR 20 1964 | 5872 | | 149 8 | | | | | | | | 9544 |
| 14 | | | | 220 | | 590 8 | 17 6 | | | | 610 4 | | 14 | PAID IN FULL MAY 8 1964 | | | | | | | | | | | 9364 |
| 15 | | | | 197 | | 529 0 | 17 6 | | | | 546 6 | | 15 | PAID IN FULL MAY 8 1964 | 5920 | | 246 12 | | | | | | | | " |
| 16 | | 460 | | | | 1143 2 | 41 0 | | | | 1184 2 | | 16 | PAID IN FULL MAY 8 1964 / 2nd HALF PAID MAY 21 1964 | 6495 / 10206 | | | | | | | | | | " |
| 17 | | | | 365 | | 980 0 | 32 6 | | | | 1012 6 | | 17 | 1st HALF PAID MAY 22 1964 / 2nd HALF PAID MAY 21 1964 | 6495 / 10206 | | 101 95 | | 101 95 | | | | | 24468 | 9458 |
| 18 | | | | 370 | | 993 4 | 33 0 | | | | 1026 4 | | 18 | 1st HALF PAID MAY 22 1964 / 2nd HALF PAID MAY 21 1964 | | | | | | | | | | | " |
| 19 | | 426 | | | | 1058 6 | 38 0 | | | | 1096 6 | | 19 | PAID IN FULL MAY 5 1964 | 7133 | | 109 66 | | | | | | | | 9378 |
| 20 | | | | 685 | | 1847 2 | 61 4 | | | | 1908 6 | | 20 | 1st HALF PAID MAY 29 1964 | 12450 | | 95 43 | | | | | | 95 43 | PD | 24468 9459 |
| | | 886 | | 3822 = 4708 | | 10262 0 / 2 22018 / 12463 8 | 41 98 | | | | 12388 6 | | | | | | 1090 98 | | 101 95 | | | | 95 43 | | |

# Assessment Roll and Tax List of Real Property in the Town of Hiram, Cass County, Minnesota, for Taxes for the Year 1963.

Form 5CD MILLER-DAVIS CO., MINNEAPOLIS

* Indicate Type of Property: R-Residential, C-Commercial, I-Industrial, U-Utility, F-Farm, L-Lakeshore, T-Timber, M-Mineral

| | IN WHOSE NAME ASSESSED | | DESCRIPTION OF PROPERTY: SUBDIVISION | Sec. or Lot | Town or Block | Rng. | Number of Acres of Land (Acres 300ths) | No. School District | Indicate Homestead Yes or No | Agri. or Seas. Rec. Yes or No | * Indicate Type of Property | TRUE AND FULL VALUATIONS: LAND Exclusive of Structures and Improvements (Dollars) | BUILDINGS and Other Structures (Dollars) | MACHINERY Permanently Attached to Real Estate (Dollars) | TOTAL True and Full Value (Dollars) | ASSESSED VALUATIONS: RURAL: Homestead Up to $4,000 20% (Dollars) | RURAL: Over $4,000 and Non-Homestead 33⅓% (Dollars) | ALL OTHER: Timber Land Class 3e 20% (Dollars) | ALL OTHER: Homestead Up to $4,000 25% (Dollars) | ALL OTHER: Over $4,000 and Non-Homestead 40% (Dollars) | ALL OTHER: MACHINERY Permanently Attached to Real Estate 33⅓% (Dollars) | ALL OTHER: Seasonal and Recreational Cabins 33⅓% (Dollars) | TOTAL ASSESSED VALUE (Dollars) | Total Assessed Value as Equalized by the Board of Review (Dollars) | FINAL EQUALIZED VALUE (Dollars) |
|---|---|---|---|---|---|---|---|---|---|---|---|---|---|---|---|---|---|---|---|---|---|---|---|---|---|
| | | 1 | NE¼ of NE¼ | 10 | 140 | 31 | | Un | | | | | | | | | | | | | | | | | |
| | | 2 | NW¼ of NE¼ | | | | | | | | | | | | | | | | | | | | | | |
| | | 3 | SW¼ of NE¼ | | | | | | | | | | | | | | | | | | | | | | |
| | | 4 | SE¼ of NE¼ | | | | | | | | | | | | | | | | | | | | | | |
| | Linneus G. + Gladys A. Adstrom | 5 | W. 168' of E. 850' of GOVT LOT 2 | | | | 6.60 | | no | no | L | | | | | | | | | | | | | | |
| | | 6 | NE¼ of NW¼ | | | | | | | | | | | | | | | | | | | | | | |
| | Hazel Nelson Knuth | 7 | PART of ~~NW¼ of NW¼~~ GOVT LOTS 3 + 4 | | | | | | no | no | L | | | | | | | | | | | | | | |
| | | 8 | Beg. on lake 400' from N. + S. line, thence W. 100' along lake; thence S. 390'; thence E. 103'; thence N'ly to pt. of beg. | | | | | | | | | | | | | | | | | | | | | | |
| 2 | Ray V. Bailey | 10 | GOVT LOT 3 | | | | | | no | no | L | | | | | | | | | | | | | | |
| E | Carl A. Ryan | 11 | GOVT LOTS 3+4 less Play "Peaceful Shores" + less sold | | | | 2 | | " | " | " | | | | | | | | | | | | | | |
| 2 | | 12 | NW¼ of SW¼ | | | | | | | | | | | | | | | | | | | | | | |
| E | | 13 | SW¼ of SW¼ | | | | | | | | | | | | | | | | | | | | | | |
| E | | 14 | SE¼ of SW¼ | | | | | | | | | | | | | | | | | | | | | | |
| | Bonnie R + John C. Anderson | 15 | PART of GOVT LOT 2 | | | | | | no | no | L | | | | | | | | | | | | | | |
| | Helen A. Dalton + Catherine A. Cram | 16 | ~~N½ of N½~~ GOVT LOT 1 | | | | 52.50 | | " | " | C | | | | | | | | | | | | | | |
| | Edward A. + Jessie W. Benbrook | 17 | E. 150' of W. 300' of ~~N½ of N½~~ GOVT LOT 2 | | | | 5.85 | | " | " | L | | | | | | | | | | | | | | |
| | " " " | 18 | 150' along lake of ~~N½ of N½~~ GOVT LOT 2 | | | | 5.85 | | " | " | " | | | | | | | | | | | | | | |
| 2 | Dr. Helge + Rose L. Borne | 19 | 263' along lake X 1400' of ~~N½ of N½~~ GOVT LOT 2 less sold | | | | 8 | | " | " | " | | | | | | | | | | | | | | |
| 2 | D. L. + Ruth Keenan Bagley | 20 | E. 100' of W. 400' of GOVT LOT 2 | | | | 1 | | " | " | " | | | | | | | | | | | | | | |
| | | | | | | | 81.80 | | | | | | | | | | | | | | | | | | |



| | SOLD FOR TAXES | VALUATIONS BY SCHOOL DISTRICTS AS EQUALIZED BY DEPARTMENT OF TAXATION: District No. 148 Rate 263.50 Mills (Dollars) | District No. ___ Rate ___ Mills (Dollars) | District No. ___ Rate ___ Mills (Dollars) | District No. ___ Rate ___ Mills (Dollars) | District No. ___ Rate ___ Mills (Dollars) | Tax Including State Homestead ___ Mills ($ cts.) | State Tax on Non-Homestead 8.92 Mills ($ cts.) | SPECIAL TAXES ($ cts.) | SPECIAL TAXES ($ cts.) | TOTAL TAXES ($ cts.) | | PAID | WHEN PAID (Month Day Year) | Number of Receipt | March Settlement 1964 ($ cts.) | June Settlement 1964 ($ cts.) | Penalty ($ cts.) | November Settlement 1964 ($ cts.) | Penalty ($ cts.) | Collections to First Monday in January 1965 ($ cts.) | Penalty ($ cts.) | Delinquent on First Monday in January 1965 ($ cts.) | Total Delinquent Tax and Penalty ($ cts.) | REMARKS |
|---|---|---|---|---|---|---|---|---|---|---|---|---|---|---|---|---|---|---|---|---|---|---|---|---|---|
| 1 | | | | | | | | | | | | 1 | | | | | | | | | | | | | |
| 2 | | | | | | | | | | | | 2 | | | | | | | | | | | | | |
| 3 | | | | | | | | | | | | 3 | | | | | | | | | | | | | |
| 4 | | | | | | | | | | | | 4 | | | | | | | | | | | | | |
| 5 | SOLD FOR TAXES | 652 | | | | | 183.12 | 3.84 6.08 | | | 187.20 | 5 | 1st HALF PAID | MAY 29 1964 | 133 96 | | 94.60 | | | | | 94.60 | 210.46 | 24465 | 9561 |
| 6 | | | | | | | | | | | | 6 | | | | | | | | | | | | | |
| 7 | SOLD FOR TAXES | 55 | | | | | 14.76 | .50 | | | 15.26 | 7 | PAID IN FULL | SEP 16 1964 | 7793 | | | | 15.26 | .45 | | | | | 9553 |
| 8 | | | | | | | | | | | | 8 | | | | | | | | | | | | | |
| 9 | | | | | | | | | | | | 9 | | | | | | | | | | | | | |
| 10 | | 54 | | | | | 14.50 | .48 | | | 14.98 | 10 | PAID IN FULL | FEB 21 1964 | 2728 | 14.98 | | | | | | | | | 9542 |
| 11 | SOLD FOR TAXES | 148 | | | | | 39.74 | 1.32 | | | 41.06 | 11 | Cancelled - Duplicate Assessment of Line 7 | | | | | | Recap Not on Assessment | | all sold | | (Date) 9445 | 41.06 Canc. | 13771 |
| 12 | | | | | | | | | | | | 12 | | | | | | | | | | | | | |
| 13 | | | | | | | | | | | | 13 | | | | | | | | | | | | | |
| 14 | | | | | | | | | | | | 14 | | | | | | | | | | | | | |
| 15 | | 28 | | | | | 7.52 | .24 | | | 7.76 | 15 | PAID IN FULL | MAY 29 1964 | 12797 | | 7.76 | | | | | | | | 9455 |
| 16 | | 1380 | | | | | 370.54 | 12.30 | | | 382.84 | 16 | PAID IN FULL | APR 20 1964 | 6894 | | 382.84 | | | | | | | | 9268 |
| 17 | | 633 | | | | | 169.96 | 5.64 | | | 175.60 | 17 | PAID IN FULL | MAR 30 1964 | 11499 | | 175.60 | | | | | | | | 9381 |
| 18 | | 82 | | | | | 22.02 | .74 | | | 22.76 | 18 | PAID IN FULL | MAR 30 1964 | | | | | | | | | | | " |
| 19 | | 762 | | | | | 204.60 | 6.80 | | | 211.40 | 19 | PAID IN FULL | APR 15 1964 | 7830 | | 211.40 | | | | | | | | 9543 |
| 20 | SOLD FOR TAXES | 822 | | | | | 220.70 | 7.34 | | | 228.04 | 20 | 2nd HALF PAID | OCT 1 1964 | 18631 | | | | 114.02 | | | | | 24467 | 9554 |
| | | 4646 | | | | | 1247.46 | 41.44 | | | 1288.90 | | 1st HALF PAID | MAY 6 1964 | 9167 | | 114.02 | | | | | 94.60 | 208.62 | 21.06 | Cancelled |
| | | | | | | | | | | | | | | | | 14.98 | 1085.98 | | 1292.6 | | | | | | |

# Assessment Roll and Tax List of Real Property in the Town of Hiram Cass County, Minnesota, for Taxes for the Year 1963.



Form 3CD MILLER-DAVIS CO., MINNEAPOLIS

* Indicate Type of Property: R-Residential, C-Commercial, I-Industrial, U-Utility, F-Farm, L-Lakeshore, T-Timber, M-Mineral

| | IN WHOSE NAME ASSESSED | DESCRIPTION OF PROPERTY: SUBDIVISION | Sec. or Lot | Town or Block | Rng. | Number of Acres of Land (Acres 100ths) | No. School District | Indicate Homestead Yes or No | Agri. or Seas. Recr. Yes or No | * Indicate Type of Property | TRUE AND FULL VALUATIONS: LAND Exclusive of Structures and Improvements | BUILDINGS and Other Structures | MACHINERY Permanently Attached to Real Estate | TOTAL True and Full Value | ASSESSED VALUATIONS: RURAL: Homestead Up to $4,000 20% | RURAL: Over $4,000 and Non-Homestead 33⅓% | ALL OTHER: Timber Land Class 1a 20% | ALL OTHER: Homestead Up to $4,000 25% | ALL OTHER: Over $4,000 Homestead 40% | ALL OTHER: MACHINERY Permanently Attached to Real Estate 33⅓% | ALL OTHER: Seasonal and Recreational Cabins 33⅓% | TOTAL ASSESSED VALUE | Total Assessed Value as Equalized by the Board of Review | FINAL EQUALIZED VALUE |
|---|---|---|---|---|---|---|---|---|---|---|---|---|---|---|---|---|---|---|---|---|---|---|---|---|
| | | | | | | Acres 100ths | | | | | Dollars | Dollars | Dollars | Dollars | Dollars | Dollars | Dollars | Dollars | Dollars | Dollars | Dollars | Dollars | Dollars | Dollars |
| 1 | M. B. + Lou Mae Lathrop | PART of GOV'T LOT 1 Formerly LOTS 1-12 BLK. 2, LOTS 1-16 BLK. 4, LOT 1-19 BLK. 5 + LOTS 1-7 BLK. 6 PLAT of Long Beach less 5.68 acs. | 11 | 140 | 31 | 6 | Un | no | no | L | | | | | | | | | | | | | | |
| 2 | State of Minnesota | | | | | | | | | | | | | | | | | | | | | | | |
| 3 | | PART of GOV'T LOT 1 Formerly Lot 14-Blk 6 Plat of Long Beach | | | | | | | | | | | | | | | | | | | | | | |
| 4 | State of Minnesota | PART of GOV'T LOT 1 Formerly LOTS 8-13 BLK. 6 - Plat of Long Beach | | | | | | | | | | | | | | | | | | | | | | |
| 5 | David P. + Helen C. Anderson | 5.68 acs. of GOV'T LOT 1 | | | | 5.68 | | no | no | L | | | | | | | | | | | | | | |
| 6 | | NE¼ of NW¼ | | | | | | | | | | | | | | | | | | | | | | |
| 7 | | NW¼ of NW¼ | | | | | | | | | | | | | | | | | | | | | | |
| 8 | | SW¼ of NW¼ | | | | | | | | | | | | | | | | | | | | | | |
| 9 | | SE¼ of NW¼ | | | | | | | | | | | | | | | | | | | | | | |
| 10 | Robert H. + Mabel Mayer | PART of GOV'T LOT 3 Formerly LOTS 58-78 - Shady Shores | | | | 6.50 | | yes | yes | T | | | | | | | | | | | | | | |
| 11 | | NE¼ of SW¼ | | | | | | | | | | | | | | | | | | | | | | |
| 12 | | NW¼ of SW¼ | | | | | | | | | | | | | | | | | | | | | | |
| 13 | Helen A. Dalton + Catherine A. Cram | GOV'T LOT 4 | | | | 36 | | no yes | no | C | | | | | | | | | | | | | | |
| 14 | | SE¼ of SW¼ | | | | | | | | | | | | | | | | | | | | | | |
| 15 | Edgar + Caroline Stallard | LOT 3 less vacated LOTS 58-78 - Shady Shores | | | | 8.90 | | no | no | L | | | | | | | | | | | | | | |
| 16 | | NE¼ of SE¼ | | | | | | | | | | | | | | | | | | | | | | |
| 17 | | NW¼ of SE¼ | | | | | | | | | | | | | | | | | | | | | | |
| 18 | | GOV'T LOT 2 Platted to Sunset Beach | | | | | | | | | | | | | | | | | | | | | | |
| 19 | The Lenotta Company | SE¼ of SE¼ | | | | 40 | | no | yes | T | | | | | | | | | | | | | | |
| 20 | David P. + Helen C. Anderson | Part of Govt. Lot 1 | | | | 103.08 | | | | | | | | | | | | | | | | | | |

VALUATIONS BY SCHOOL DISTRICTS AS EQUALIZED BY DEPARTMENT OF TAXATION

| | SOLD FOR TAXES | District No. 22 Rate ___ Mills | District No. 1 Rate 26.5 Mills | District No. 140 Rate 26.5 Mills | District No. 31 Rate ___ Mills | District No. ___ Rate ___ Mills | District No. ___ Rate ___ Mills | Tax Including State Homestead ___ Mills | State Tax on Non-Homestead 8.97 Mills | SPECIAL TAXES | SPECIAL TAXES | TOTAL TAXES | PAID | WHEN PAID (Month Day Year) | Number of Receipt | March Settlement 1964 | June Settlement 1964 | Penalty | November Settlement 1964 | Penalty | Collections to First Monday in January 1965 | Penalty | Delinquent on First Monday in January 1965 | Total Delinquent Tax and Penalty | REMARKS |
|---|---|---|---|---|---|---|---|---|---|---|---|---|---|---|---|---|---|---|---|---|---|---|---|---|---|
| | | Dollars | Dollars | Dollars | Dollars | Dollars | Dollars | $ cts. | $ cts. | $ cts. | $ cts. | $ cts. | | | | $ cts. | $ cts. | $ cts. | $ cts. | $ cts. | $ cts. | $ cts. | $ cts. | $ cts. | |
| 1 | | | 697 | | | | | 187.14 | 6.22 | | | 193.36 | PAID IN FULL | MAY 29 1964 | 12190 | | 193.36 | | | | | | | | 9575 |
| 2 | | | | | | | | | | | | | | | | | | | | | | | | | |
| 3 | | | | | | | | | | | | | | | | | | | | | | | | | |
| 4 | | | | | | | | | | | | | | | | | | | | | | | | | |
| 5 | | | 772 | | | | | 207.28 | 6.88 | | | 214.16 | PAID IN FULL | FEB 17 1964 | 19782 | 214.16 | | | | | | | | | 9541 |
| 6 | | | | | | | | | | | | | | | | | | | | | | | | | |
| 7 | | | | | | | | | | | | | | | | | | | | | | | | | |
| 8 | | | | | | | | | | | | | | | | | | | | | | | | | |
| 9 | | | | | | | | | | | | | | | | | | | | | | | | | |
| 10 | | # 9 | | | | | | 224 | | | | 224 | PAID IN FULL | MAY 24 1964 | 25606 | | 224 | | | | | | | | 9377 |
| 11 | | | | | | | | | | | | | | | | | | | | | | | | | |
| 12 | | | | | | | | | | | | | | | | | | | | | | | | | |
| 13 | | | N 441 1087 | | | | | 399.52 | 9.34 | | | 408.86 | PAID IN FULL | APR 20 1964 | 6894 | | 408.86 | | | | | | | | 9268 |
| 14 | | | | | | | | | | | | | | | | | | | | | | | | | |
| 15 | | | 28 | | | | | 752 | 24 | | | 776 | PAID IN FULL | APR 29 1964 | 7529 | | 7.76 | | | | | | | | 9263 |
| 16 | | | | | | | | | | | | | | | | | | | | | | | | | |
| 17 | | | | | | | | | | | | | | | | | | | | | | | | | |
| 18 | | | | | | | | | | | | | | | | | | | | | | | | | |
| 19 | | 107 | | | | | | 2658 | 96 | | | 2754 | 2nd HALF PAID OCT 10 1964 / 1st HALF PAID MAY 11 1964 | | 28227 / 19835 | | 13.77 | | 13.77 | | | | 34.52 | 9316 |
| 20 | | | | | | | | | | | | | | | | | | | | | | | | | |
| | | # 9 441, 1450 | | | | | | 2882 | | | | | | | | | | | | | | | | | |
| | | 107 2544, 2651 | | | | | | 80146 | 23.64 | | | 853.92 | | | | | | | | | | | | | |
| | | 11 642 785 5301 | | | | | | 83028 | | | | | | | | 214.16 | 625.99 | | 13.77 | | | | | | |

LONG BEACH | SUNDAY SCHOOL | WHITE PINE BEACH | PLANTATION BEACH | PINE RIDGE BEACH | MORSE | EXTENDED

# Assessment Roll and Tax List of Real Property in the Town of Hiram

Cass County, Minnesota, for Taxes for the Year 1963.



Form 5CD HILLER-DAVIS CO., MINNEAPOLIS

* Indicate Type of Property: R-Residential, C-Commercial, I-Industrial, U-Utility, F-Farm, L-Lakeshore, T-Timber, M-Mineral

| | In Whose Name Assessed | Description of Property: Subdivision | Sec. or Lot | Town or Block | Rng. | Number of Acres of Land (Acres / 100ths) | No. School District | Indicate Homestead Yes or No | Agri. or Rural Res. Yes or No | * Indicate Type of Property | True and Full Valuations: Land Exclusive of Buildings and Improvements | Buildings and Other Structures | Machinery Permanently Attached to Real Estate | Total True and Full Value | Assessed Valuations: Rural: Homestead Up to $4,000 20% | Rural: Over $4,000 and Non-Homestead 33⅓% | All Other: Timber Land Class 3a 20% | All Other: Homestead Up to $4,000 25% | All Other: Over $4,000 and Non-Homestead 40% | All Other: Machinery Permanently Attached to Real Estate 33⅓% | All Other: Seasonal and Recreational Cabins 33⅓% | Total Assessed Value | Total Assessed Value as Equalized by the Board of Review | Final Equalized Value | Remarks |
|---|---|---|---|---|---|---|---|---|---|---|---|---|---|---|---|---|---|---|---|---|---|---|---|---|---|
| | | | | | | Acres | | | | | Dollars | Dollars | Dollars | Dollars | Dollars | Dollars | Dollars | Dollars | Dollars | Dollars | Dollars | Dollars | Dollars | Dollars | |
| 1 | Hazel E. Kent | NE¼ of NE¼ | 12 | 140 | 31 | 40 | Un | yes | yes | T | | | | | | | | | | | | | | | 9375 |
| 2 | Dale + Nellie Jenks | S½ of NW¼ of NE¼ | | | | 20 | | " | " | " | | | | | | | | | | | | | | | 13949 |
| 3 | Mrs. Oscar Bostrom | SW¼ of NE¼ | | | | 40 | | " | " | " | | | | | | | | | | | | | | | 9262 |
| 4 | Arthur L. + Evangeline Bundy Paige (Reg. to Chas. L. Orlund) | SE¼ of NE¼ | | | | 40 | | no | " | " | | | | | | | | | | | | | | | 13950 |
| 5 | ~~Chas.~~ Moran | N½ of NW¼ of NE¼ | | | | 20 | | yes | " | R | | | | | | | | | | | | | | | 9373 |
| 6 | Dale + Nellie Jenks | NE¼ of NW¼ | | | | 40 | | " | " | " | | | | | | | | | | | | | | | 13949 |
| 7 | Frank Fairfield Murray, Jr. | GOVT LOT 1 less Recs + less PLAT "Elmhurst" | | | | 10 | | " | " | " | | | | | | | | | | | | | | | 9261 |
| 8 | H. E. Johnson | GOVT LOT 2 less PLAT "White Fine Beach" + less sold | | | | 25 | | " | " | " | | | | | | | | | | | | | | | 9364 |
| 9 | Oscar + Mabel Bostrum | SE¼ of NW¼ | | | | 40 | | " | " | T | | | | | | | | | | | | | | | 9262 |
| 10 | E. M. Elizabeth Jorn | N.185' of S.440' of GOVT LOT 1 Lying W. of Co. Rd. less N.20' of S.275' | | | | | | no | " | R | | 50 added by T.B. | | | | | | | | | 646 | | | | 9374 |
| 11 | H. E. Johnson | NE¼ of SW¼ | | | | 40 | | yes | " | T | | | | | | | | | | | | | | | 9564 |
| 12 | " " | NW¼ of SW¼ less sold | | | | 40 | | " | " | " | | | | | | | | | | | | | | | 9262 |
| 13 | Fred Woock | SW¼ of SW¼ | | | | 40 | | no | T.B. yes | R | | | | | | | | | | | | | | | 9213 |
| 14 | R. E., Stellardt, + Jas. H. Buchanan | GOVT LOT 5 | | | | 30.50 | | no | yes | T | | " | | | | | | | | | | | | | 9364 |
| 15 | Oscar Bostrom | 435' x 700' E. side of Rd. of GOVT LOT 1 | | | | | | yes | " | F | | | | | | | | | | | | | | | 9262 |
| 16 | Mabel Bostrom | NE¼ of SE¼ | | | | 40 | | " | " | T | | | | | | | | | | | | | | | 9262 |
| 17 | " " | NW¼ of SE¼ | | | | 40 | | " | " | " | | | | | | | | | | | | | | | 9347 |
| 18 | Mrs. Ethel Jenson (Reg. to) John Frederick Jenson | GOVT LOT 4 | | | | 29 | | no | " | " | | | | | | | | | | | | | | | 9495 |
| 19 | " " " | GOVT LOT 3 less E. 809.7' | | | | 13.02 | | " | " | " | | 100 added by T.B. | | | | | | | | | 63 | | | | |
| 20 | Donald B. Henningfield | W. 100' x E. 809.7' of GOVT LOT 3 | | | | 2.56 | | " | no | L | | | | | | | | | | | | | | | |
| | (Continued) | | | | | 550.08 | | | | | | | | | | | | | | | | | | | |

| | Sold for Taxes | Valuations by School Districts as Equalized by Department of Taxation: District No. Un Rate 48.35 Mills | District No. Un Rate Mills | District No. Rate Mills | District No. Rate Mills | District No. Rate Mills | Tax Including State Homestead 4.98 Mills | State Tax on Non-Homestead 4.98 Mills | Special Taxes | Special Taxes | Total Taxes |
|---|---|---|---|---|---|---|---|---|---|---|---|
| | | Dollars | Dollars | Dollars | Dollars | Dollars | Dollars | $ cts. | $ cts. | $ cts. | $ cts. |
| 1 | | # 80 | | | | | 1988 | | | | 1988 |
| 2 | | # 12 | | | | | 298 | | | | 298 |
| 3 | Sold for Taxes | # 14 | | | | | 348 | | | | 348 |
| 4 | Sold for Taxes | 67 | | | | | 1664 | 60 | | | 1724 |
| 5 | | # 256 | | | | | 6362 | | | | 6362 |
| 6 | | # 150 | | | | | 3728 | | | | 3728 |
| 7 | | # 159 | | | | | 3952 | | | | 3952 |
| 8 | | # 78 | | | | | 1938 | | | | 1938 |
| 9 | Sold for Taxes | # 32 | | | | | 796 | | | | 796 |
| 10 | | 646 | | | | | 16054 | 576 | | | 16630 |
| 11 | | # 14 | | | | | 348 | | | | 348 |
| 12 | | # 23 | | | | | 572 | | | | 572 |
| 13 | | 265 | | | | | 6586 | 236 | | | 6822 |
| 14 | | 112 | | | | | 2784 | 100 | | | 2884 |
| 15 | Sold for Taxes | # 119 | | | | | 2958 | | | | 2958 |
| 16 | Sold for Taxes | # 32 | | | | | 796 | | | | 796 |
| 17 | Sold for Taxes | # 20 | | | | | 448 | | | | 448 |
| 18 | | 56 | | | | | 1392 | 50 | | | 1442 |
| 19 | | 63 | | | | | 1566 | 56 | | | 1622 |
| 20 | Sold for Taxes | | 121 | | | | 3248 | 108 | | | 3356 |
| | | # 989 | | # 989 | | | @ 54628 | | | | |
| | | 1287 | 121 | 1287 | | | Re 3493 | 1186 | | | 59067 |
| | | 2198 | | 2317 | | | 57876 | | | | |

| | Paid | When Paid: Month Day Year | Number of Receipt | March Settlement 1964 | June Settlement 1964 | Penalty | November Settlement 1964 | Penalty | Collections to First Monday in January 1965 | Penalty | Delinquent on First Monday in January 1965 | Penalty | Total Delinquent Tax and Penalty | Remarks |
|---|---|---|---|---|---|---|---|---|---|---|---|---|---|---|
| | | | | $ cts. | $ cts. | $ cts. | $ cts. | $ cts. | $ cts. | $ cts. | $ cts. | $ cts. | $ cts. | |
| 1 | PAID IN FULL | MAY 29 1964 | 12191 | | 1988 | | | | | | | | | |
| 2 | PAID IN FULL | OCT 27 1964 | 18505 | | | | 298 | | | | | | | |
| 3 | 2nd HALF PAID | NOV 24 1964 | 18505 | | | | | | | | | | | |
| 3 | 1st HALF PAID | MAY 28 1964 | 12138 | | 174 | | | | 174 | | | | | 24561 |
| 4 | PAID IN FULL | DEC 8 1964 | 2493 | | | | | | 1724 | 138 | | | | |
| 5 | PAID IN FULL | JUL 23 1964 | 17117 | | | | 6362 | 127 | | | | | | |
| 6 | PAID IN FULL | OCT 27 1964 | 18505 | | | | 3728 | 131 | | | | | | |
| 7 | 2nd HALF PAID | OCT 1964 | 18193 | | | | | | | | | | | |
| 7 | 1st HALF PAID | MAY 4 1964 | 17760 | | 1976 | | 1976 | | | | | | | 24556 |
| 8 | PAID IN FULL | MAY 28 1964 | 10657 | | 1938 | | | | | | | | | |
| 9 | 2nd HALF PAID | NOV 24 1964 | 21498 | | | | | | | | | | | |
| 9 | 1st HALF PAID | MAY 28 1964 | 12138 | | 398 | | | | 398 | | | | | 24561 |
| 10 | 2nd HALF PAID | JUL 24 1964 | 17124 | | | | | | | | | | | |
| 10 | 1st HALF PAID | MAY 8 1964 | 9365 | | 8315 | | 8315 | | | | | | | |
| 11 | PAID IN FULL | MAY 28 1964 | | | 348 | | | | | | | | | |
| 12 | PAID IN FULL | MAY 28 1964 | 10657 | | 572 | | | | | | | | | |
| 13 | PAID IN FULL | MAY 1 1964 | 9509 | | 6822 | | | | | | | | | |
| 14 | 2nd HALF PAID | FEB 27 1964 | 19794 | 1442 | | | | | | | | | | |
| 14 | 1st HALF PAID | FEB 27 1964 | 19794 | 1442 | | | | | | | | | | |
| 15 | 2nd HALF PAID | NOV 24 1964 | 21498 | | 1479 | | | | 1479 | | | | | 24561 |
| 15 | 1st HALF PAID | MAY 28 1964 | 12138 | | | | | | | | | | | |
| 16 | 2nd HALF PAID | NOV 24 1964 | 21498 | | 398 | | | | 398 | | | | | 9262 |
| 16 | 1st HALF PAID | MAY 28 1964 | 12138 | | | | | | | | | | | |
| 17 | 2nd HALF PAID | NOV 24 1964 | 21498 | | 249 | | | | 249 | | | | | 9262 |
| 17 | 1st HALF PAID | MAY 28 1964 | 12138 | | | | | | | | | | | |
| 18 | PAID IN FULL | MAY 23 1964 | 12217 | | 3064 | | | | | | | | | 9347 |
| 19 | PAID IN FULL | MAY 23 1964 | | | | | | | | | | | | |
| 20 | PAID IN FULL | MAY 14 1964 | 9724 | | 3356 | | | | | | | | | 9495 |
| | | | | 2884 | 31077 | | 26679 | | 4422 | | | | | |

Form 5CD—MILLER-DAVIS CO., MINNEAPOLIS

# Assessment Roll and Tax List of Real Property in the Town of Hiram, Cass County, Minnesota, for Taxes for the Year 1963.



* Indicate Type of Property: R-Residential, C-Commercial, I-Industrial, U-Utility, F-Farm, L-Lakeshore, T-Timber, M-Mineral

| | In Whose Name Assessed | Description of Property: Subdivision | Sec. or Lot | Town or Block | Rng. | Number of Acres of Land (Acres / 100ths) | No. School District | Indicate Homestead or No | Agri. or Rural Reserve or No | * Indicate Type of Property | True and Full Valuations: Land Exclusive of Structures and Improvements | Buildings and Other Structures | Machinery Permanently Attached to Real Estate | Total True and Full Value | Assessed Valuations: Rural: Homestead Up to $4,000 20% | Rural: Over $4,000 and Non-Homestead 33⅓% | All Other: Timber Land Class 3a 20% | All Other: Homestead Up to $4,000 25% | All Other: Over $4,000 and Non-Homestead 40% | All Other: Machinery Permanently Attached to Real Estate 33⅓% | All Other: Seasonal and Recreational Cabins 33⅓% | Total Assessed Value | Total Assessed Value as Equalized by the Board of Review | Final Equalized Value | Remarks |
|---|---|---|---|---|---|---|---|---|---|---|---|---|---|---|---|---|---|---|---|---|---|---|---|---|---|
| | | | | | | | | | | | Dollars | Dollars | Dollars | Dollars | Dollars | Dollars | Dollars | Dollars | Dollars | Dollars | Dollars | Dollars | Dollars | Dollars | |
| 1 | M. B. & Lou Mae Lathrop | 1 6.2 acs. of GOVT LOT 2 of NW¼ of SW¼ (parcel) | 1-2 | 140 | 31 | 6.20 | Unv | no | yes | T | | | | | | | | | | | | | | | 9575 |
| 2 | Henry K. & Ann G. Bancroft | 2 E. 200' of GOVT LOT 3 | | | | 5.12 | | " | no | L | | | | | | | | | | | | | | 24469 | 9454 |
| 3 | Erwin J. & Madelin Feldbrugge | 3 W. 109.7' of E. 409.7' of GOVT LOT 3 | | | | 2.56 | | yes | " | R | | | | | | | | | | | | | | | 9314 |
| 4 | | SE¼ of NE¼ | | | | | | | | | | | | | | | | | | | | | | | |
| | Halger F. Kilander | S. 85' of W½ 200' of GOVT LOT 1 less sold | | | | 40 | | no | yes | L | | | | | | | | | | | | | | | 9563 |
| | Gertrude Hertzman | A Piece in S.W. Cor. of GOVT LOT 1 | | | | | | no | no | L | | | | | | | | | | | | | | | 9255 |
| 7 | | NW¼ of NW¼ | | | | | | | | | | | | | | | | | | | | | | | |
| | Eugene J. & Alta L. Byrne | 8 W. 100' of E. 509.7' of GOVT LOT 3 | | | | 2.56 | | no | no | L | | | | | | | | | | | | | | | 9451 |
| 9 | | SE¼ of NW¼ | | | | | | | | | | | | | | | | | | | | | | | |
| | H. F. Kilander | 10 N. 85' of S. 170' of W½ 200' of GOVT LOT 1 | | | | 40 | | no | yes | R | | | | | | | | | | | | | | | 9563 |
| 11 | | NE¼ of SW¼ | | | | | | | | | | | | | | | | | | | | | | | |
| | Arthur I. & Helga O. Green | 12 W. 100' of E. 300' of GOVT LOT 3 | | | | 2.56 | | yes | no | R | | | | | | | | | | | | | | | |
| | Bessie L. & Frank J. Hammond | 13 N. 20' of S. 275' of GOVT LOT 1 W. of Co. Rd. | | | | | | " | " | " | | | | | | | | | | | | | | 24470 | 9453 |
| 14 | | SE¼ of SW¼ | | | | | | | | | | | | | | | | | | | | | | | |
| | Bessie L. & Frank J. Hammond | 15 N. 85' of S. 255' of W. 200' of GOVT LOT 1 lying between Ten Mile Lake + Co. Rds. | | | | | | yes | no | R | | | | | | | | | | | | | | | 9494 |
| | Floyd M. & Edith Elinor Farnsworth | 16 E. 100' of W. 200' of E. 709.7' of GOVT LOT 3 | | | | | | no | no | L | | | | | | | | | | | | | | | 9450 |
| 17 | | NW¼ of SE¼ | | | | | | | | | | | | | | | | | | | | | | | |
| 18 | | SW¼ of SE¼ | | | | | | | | | | | | | | | | | | | | | | | |
| | Marie W. Wheeler | 19 W. 100' of E. 709.7' of GOVT LOT 3 | | | | 5.12 | | no | no | L | | | | | | | | | | | | | | | 9312 |
| 20 | David E. & Helen C. Anderson | Part of Govt. Lot 3 | | | | | | | | | | | | | | | | | | | | | | | |
| | | | | | | 24.72 | | | | | | | | | | | | | | | | | | | |

| | Sold for Taxes | Valuations by School Districts as Equalized by Department of Taxation: District No. 2 Rate 24.350 Mills | District No. 140 Rate 49.350 Mills | District No. Rate Mills | District No. Rate Mills | District No. Rate Mills | Tax including State Homestead Mills | State Tax on Non-Homestead 5.8 Mills | Special Taxes | Special Taxes | Total Taxes | Paid | When Paid | Number of Receipt | March Settlement 1964 | June Settlement 1964 | Penalty | November Settlement 1964 | Penalty | Collections to First Monday in January 1965 | Penalty | Delinquent on First Monday in January 1965 | Total Delinquent Tax and Penalty | Remarks |
|---|---|---|---|---|---|---|---|---|---|---|---|---|---|---|---|---|---|---|---|---|---|---|---|---|
| | | Dollars | Dollars | Dollars | Dollars | Dollars | $ cts. | $ cts. | $ cts. | $ cts. | $ cts. | | Month Day Year | | $ cts. | $ cts. | $ cts. | $ cts. | $ cts. | $ cts. | $ cts. | $ cts. | $ cts. | |
| 1 | | 5 | | | | | 124 | 04 | | | 128 | PAID IN FULL | MAY 2 9 1964 | 12490 | | 128 | | | | | | | | |
| 2 | | | 214 | | | | 5746 | 190 | | | 5936 | Balance Paid / Part Paid | OCT 6 1964 / MAY 29 1964 | 15290 / 10722 | | 30.00 | | 29.36 | | | | | | |
| 3 | | | # 226 | | | | 6068 | | | | 6068 | PAID IN FULL | MAY 8 1964 | 8106 | | 60.68 | | | | | | | | |
| 4 | | | | | | | | | | | | | | | | | | | | | | | | |
| 5 | | 277 | | | | | 6884 | 248 | | | 7132 | PAID IN FULL | MAY 2 1964 | 10731 | | 71.32 | | | | | | | | |
| 6 | | | 25 | | | | 672 | 22 | | | 694 | PAID IN FULL | MAY 1 2 1964 | 7565 | | 6.94 | | | | | | | | |
| 7 | | | | | | | | | | | | | | | | | | | | | | | | |
| 8 | | | 130 | | | | 3490 | 116 | | | 3606 | PAID IN FULL | MAY 2 9 1964 | 12472 | | 36.06 | | | | | | | | |
| 9 | | | | | | | | | | | | | | | | | | | | | | | | |
| 10 | | 47 | | | | | 2460 | 88 | | | 2548 | PAID IN FULL | MAY 2 8 1964 | 10731 | | 25.48 | | | | | | | | |
| 11 | | | | | | | | | | | | | | | | | | | | | | | | |
| 12 | | | # 381 | | | | 10230 | | | | 10230 | 2nd HALF PAID / 1st HALF PAID | OCT 1 3 1964 / MAY 1 9 1964 | 2467 / 11139 | | 51.15 | | 51.15 | | | | | 24470 | 9453 |
| 13 | | | # 8 | | | | 214 | | | | 214 | PAID IN FULL | SEP 3 1964 | 10677 / 17649 | | | | 2.14 | 1.97 / 1.97 | | | | | 9494 |
| 14 | | | | | | | | | | | | | | | | | | | | | | | | |
| 15 | | | # 499 | | | | 13398 | | | | 13398 | PAID IN FULL | SEP 3 1964 | 10677 / 17649 | | | | 133.98 | | | | | | 9494 |
| 16 | | | 184 | | | | 5074 | 168 | | | 5242 | PAID IN FULL | MAY 1 1 1964 | 9504 | | 52.42 | | | | | | | | 9450 |
| 17 | | | | | | | | | | | | | | | | | | | | | | | | |
| 18 | | | | | | | | | | | | | | | | | | | | | | | | |
| 19 | | | 156 | | | | 4188 | 140 | | | 4328 | PAID IN FULL | MAR 30 1964 | 6502 | | 43.28 | | | | | | | | 9312 |
| 20 | | | | | | | | | | | | | | | | | | | | | | | | |
| | | | # 1114 = 1114 | | | | a 9468 | | | | | | | | | | | | | | | | | |
| | | 381 | 714 = 2085 | | | | Nu 490 80 | 976 | | | 595 04 | | | | | 3.78 61 | | 21.63 | | | | | | |
| | | 381 | 1828 = 2209 | | | | 58548 | | | | | | | | | | | | | | | | | |

LONG BELT | SHORT STROKE | WHITE TIPS BEAT | PLAIN WHITE BEATS | 2 OR MORE CONSECUTIVE BEATS OF WHITE TIPS | MISSED | DUPLICATED

# Assessment Roll and Tax List of Real Property in the Town of Hiram

Cass County, Minnesota, for Taxes for the Year 1963.



Form 3CD MILLER-DAVIS CO., MINNEAPOLIS

* Indicate Type of Property: R-Residential, C-Commercial, I-Industrial, U-Utility, F-Farm, L-Lakeshore, T-Timber, M-Mineral

| | IN WHOSE NAME ASSESSED | DESCRIPTION OF PROPERTY: SUBDIVISION | Sec. or Lot | Town or Block | Rng. | Number of Acres of Land (Acres 100ths) | No. School District | Indicate Homestead Yes or No | Agricultural Homestead Yes or No | * Indicate Type of Property | TRUE AND FULL VALUATIONS: LAND Exclusive of Structures and Improvements (Dollars) | BUILDINGS and Other Structures (Dollars) | MACHINERY Permanently Attached to Real Estate (Dollars) | TOTAL True and Full Value (Dollars) | ASSESSED VALUATIONS: RURAL Homestead Up to $4,000 20% (Dollars) | RURAL Over $4,000 and Non-Homestead 33⅓% (Dollars) | ALL OTHER Timber Land Class 3c 20% (Dollars) | ALL OTHER Homestead Up to $4,000 25% (Dollars) | ALL OTHER Over $4,000 and Non-Homestead 40% (Dollars) | ALL OTHER MACHINERY Permanently Attached to Real Estate 33⅓% (Dollars) | ALL OTHER Seasonal and Recreational Cabins 33⅓% (Dollars) | TOTAL ASSESSED VALUE (Dollars) | Total Assessed Value as Equalized by the Board of Review (Dollars) | FINAL EQUALIZED VALUE (Dollars) |
|---|---|---|---|---|---|---|---|---|---|---|---|---|---|---|---|---|---|---|---|---|---|---|---|---|
| 1 | | NE¼ of NE¼ | 13 | 140 | 31 | | Un | | | | | | | | | | | | | | | | | |
| 2 | | NW¼ of NE¼ | | | | | | | | | | | | | | | | | | | | | | |
| 3 | | SW¼ of NE¼ | | | | | | | | | | | | | | | | | | | | | | |
| 4 | | SE¼ of NE¼ | | | | | | | | | | | | | | | | | | | | | | |
| 5 | | | | | | | | | | | | | | | | | | | | | | | | |
| 6 | | NE¼ of NW¼ | | | | | | | | | | | | | | | | | | | | | | |
| 7 | Olaf + Jennie D. Sirley | GOVT LOT 1 less 3 acs. | | | | 32 50 | | no | no | R | | | | | | | | | | | | | | |
| 8 | | SW¼ of NW¼ | | | | | | | | | | | | | | | | | | | | | | |
| 9 | | SE¼ of NW¼ | | | | | | | | | | | | | | | | | | | | | | |
| 10 | Collegiate Presbyterian Church of Ames | GOVT LOT 6 (island) | | | | | | | | | | | | | | | | | | | | | | |
| 11 | " " " " | PART of GOVT LOT 1 | | | | | | | | | | | | | | | | | | | | | | |
| 12 | | NW¼ of SW¼ | | | | | | | | | | | | | | | | | | | | | | |
| 13 | | SW¼ of SW¼ | | | | | | | | | | | | | | | | | | | | | | |
| 14 | R. E. Buchanan | 2 acs of GOVT LOT 1 less W. 115' | | | | 2 | | no | no | L | | | | | | | | | | | | | | |
| | Lawrence D. + Lorraine M. Kelly | | | | | | | | | | | | | | | | | | | | | | | |
| 15 | Lynn E. + Evelyn L. Andrews | ½ ac. of GOVT LOT 1 | | | | 50 | | " | " | " | | | | | | | | | | | | | | |
| 16 | | NE¼ of SE¼ | | | | | | | | | | | | | | | | | | | | | | |
| 17 | | NW¼ of SE¼ | | | | | | | | | | | | | | | | | | | | | | |
| 18 | Jack C. + Violet B. Delbridge | GOVT LOT 5 | | | | 3 | | no yes | no | C | | 84 acres Imp. 2 | #4 | | | | | | | | | #214 295 | | |
| 19 | | SE¼ of SE¼ | | | | | | | | | | | | | | | | | | | | | | |
| 20 | | | | | | | | | | | | | | | | | | | | | | | | |
| | | | | | | 38 00 | | | | | | | | | | | | | | | | | | |

| | SOLD FOR TAXES (Dollars) | VALUATIONS BY SCHOOL DISTRICTS AS EQUALIZED BY DEPARTMENT OF TAXATION (District No. / Rate — Mills) | Tax Including State Homestead (Mills) | State Tax on Non-Homestead (Mills) | SPECIAL TAXES | SPECIAL TAXES | TOTAL TAXES | PAID | WHEN PAID (Month Day Year) | Number of Receipt | March Settlement 1964 | June Settlement 1964 | Penalty | November Settlement 1964 | Penalty | Collections to First Monday in January 1965 | Penalty | Delinquent on First Monday in January 1965 | Total Delinquent Tax and Penalty | REMARKS |
|---|---|---|---|---|---|---|---|---|---|---|---|---|---|---|---|---|---|---|---|---|
| 1 | | | | | | | | | | | | | | | | | | | | |
| 2 | | | | | | | | | | | | | | | | | | | | |
| 3 | | | | | | | | | | | | | | | | | | | | |
| 4 | | | | | | | | | | | | | | | | | | | | |
| 5 | | | | | | | | | | | | | | | | | | | | |
| 6 | | 859 | 230 64 | 7 66 | | | 238 30 | 2nd HALF PAID | OCT 29 1964 | 20447 | | | | | | | | | | 24472 |
| | | | | | | | | 1st HALF PAID | MAY 18 1964 | 9446 | | 119 15 | | 119 15 | | | | | | |
| 7 | | | | | | | | | | | | | | | | | | | | 9492 |
| 8 | | | | | | | | | | | | | | | | | | | | |
| 9 | | | | | | | | | | | | | | | | | | | | |
| 10 | | | | | | | | | | | | | | | | | | | | |
| 11 | | | | | | | | | | | | | | | | | | | | |
| 12 | | | | | | | | | | | | | | | | | | | | |
| 13 | | | | | | | | | | | | | | | | | | | | |
| 14 | | 240 | 6444 | 2 14 | | | 66 58 | PAID IN FULL | FEB 17 1964 | 1983 | 66 58 | | | | | | | | | 9464 |
| 15 | | 159 | 4270 | 1 42 | | | 44 12 | PAID IN FULL | FEB 2 1964 | 327 | 44 12 | | | | | | | | | 9493 |
| 16 | | | | | | | | | | | | | | | | | | | | |
| 17 | | | | | | | | | | | | | | | | | | | | |
| 18 | | #214 295 | 136 66 | 2 64 | | | 139 30 | 2nd HALF PAID | OCT 29 1964 | 20611 | | 69 65 | | 69 65 | | | | | | 24471 |
| | | | | | | | | 1st HALF PAID | MAY 29 1964 | 12467 | | | | | | | | | | 4315 |
| 19 | | | | | | | | | | | | | | | | | | | | |
| 20 | | #214 295 1257 | na 474 44 | 13 86 | | | 488 30 | | | | 110 70 | 185 80 | | 188 80 | | | | | | |

# Assessment Roll and Tax List of Real Property in the Town of Hiram, Cass County, Minnesota, for Taxes for the Year 1963.



Form 5CD MILLER-DAVIS CO., MINNEAPOLIS

* Indicate Type of Property: R-Residential, C-Commercial, I-Industrial, U-Utility, F-Farm, L-Lakeshore, T-Timber, M-Mineral

| | In Whose Name Assessed | | Description of Property: Subdivision | Sec. or Lot | Town or Block | Rng. | Number of Acres of Land (Acres 100ths) | No. School District | Indicate Homestead Yes or No | Agri. Homestead Yes or No | * Indicate Type of Property | True and Full Valuations: Land Exclusive of Structures and Improvements | Buildings and Other Structures | Machinery Permanently Attached to Real Estate | Total True and Full Value | Assessed Valuations: Rural: Homestead Up to $4,000 20% | Rural: Over $4,000 and Non-Homestead 33⅓% | All Other: Timber Land Class 3c 20% | All Other: Homestead Up to $4,000 25% | All Other: Over $4,000 and Non-Homestead 40% | All Other: Machinery Permanently Attached to Real Estate 33⅓% | All Other: Seasonal and Recreational Cabins 33⅓% | Total Assessed Value | Total Assessed Value as Equalized by the Board of Review | Final Equalized Value |
|---|---|---|---|---|---|---|---|---|---|---|---|---|---|---|---|---|---|---|---|---|---|---|---|---|---|
| | | | | | | | | | | | | Dollars | Dollars | Dollars | Dollars | Dollars | Dollars | Dollars | Dollars | Dollars | Dollars | Dollars | Dollars | Dollars | Dollars |
| | Peder + Esther C. Swanum | 1 | E. 1 8 acs. of ~~[illegible]~~ GOV'T LOT 1 | 14 | 140 | 31 | 18 | Un | no | yes | R | | | | | | | | | | | | | | |
| | | 2 | NW¼of NE¼ | | | | | | | | | | | | | | | | | | | | | | |
| | | 3 | SW¼of NE¼ | | | | | | | | | | | | | | | | | | | | | | |
| | Karl E. + Eva Marie Mattson | 4 | W. 1 8 acs. of ~~[illegible]~~ GOV'T LOT 1 | | | | 18 | | no | yes | T | | | | | | | | | | | | | | |
| | " " " " | 5 | 500' wide on E. side of GOV'T LOT 2 | | | | 11 | | " | " | R | | | | | | | | | | | | | | |
| | Robert + Charles Mayer | 6 | ~~[illegible]~~ GOV'T LOT 3 | | | | 75 | | " | no | L | | | | | | | | | | | | | | |
| | Edward + Gregory Wojcik | 7 | GOV'T LOT 4 less PLAT OF ~~[illegible]~~ Kitzmound + less 5 ac | | | | 10 30 | | " | yes | T | | | | | | | | | | | | | | |
| | Robert W. + Jane Anderson | | | | | | | | | | | | | | | | | | | | | | | | |
| | Selma N. + Alfred E. Woock | 8 | ~~[illegible]~~ GOV'T LOT 5 | | | | 39 | | yes | " | " | | | | | | | | | | | | | | |
| | Richard R. Johnstone | 9 | ~~[illegible]~~ GOV'T LOT 6 | | | | 36 | | no | " | " | | | | | | | | | | | | | | |
| | John J. + Bernice D. Bleedorn | 10 | PART of GOV'T LOT 4 | | | | | | | | | | | | | | | | | | | | | | |
| | Victor E. Martin | 11 | NE¼of SW¼ | | | | 40 | | yes | yes | T | | | | | | | | | | | | | | |
| | State of Minnesota | 12 | NW¼of SW¼ | | | | | | | | | | | | | | | | | | | | | | |
| | Wilbert A. Johnson | 13 | SW¼of SW¼ | | | | 40 | | no | yes | T | | | | | | | | | | | | | | |
| | Victor E. Martin | 14 | SE¼of SW¼ | | | | 40 | | yes | " | F | | | | | | | | | | | | | | |
| | State of Minnesota (Cont. L. Robert Mayer) | 15 | GOV'T LOT 9 | | | | | | | | | | | | | | | | | | | | | | |
| | | 16 | NE¼of SE¼ | | | | | | | | | | | | | | | | | | | | | | |
| | Richard R. Johnstone | 17 | GOV'T LOT 7 less 5.9.6 acs. | | | | 37 65 | | no | yes | R | | | | | | | | | | | | | | |
| | Victor E. Martin | 18 | ~~[illegible]~~ GOV'T LOT 8 | | | | 13 50 | | no | yes | C | | | | | | | | | | | | | | |
| | | 19 | SE¼of SE¼ | | | | | | | | | | | | | | | | | | | | | | |
| | R.C. Engebretson + Jerryann G. Engebretson | | | | | | | | | | | | | | | | | | | | | | | | |
| | George H. Johnstone | 20 | 5.9.6 Acs. of GOV'T LOT 7 | | | | 9 60 | | no | yes | R | | | | | | | | | | | | | | |
| | | | | | | | 312 80 | | | | | | | | | | | | | | | | | | |

| | Sold for Taxes | Valuations by School Districts as Equalized by Department of Taxation: District No. 2 Dollars | District No. 2 Rate Mills | District No. 2 Dollars | District No. 2 Rate Mills | District No. Dollars | District No. Rate Mills | District No. Dollars | District No. Rate Mills | Tax Including State Homestead Mills $ cts. | State Tax on Non-Homestead 8.97 Mills $ cts. | Special Taxes $ cts. | Special Taxes $ cts. | Total Taxes $ cts. |
|---|---|---|---|---|---|---|---|---|---|---|---|---|---|---|
| 1 | | 544 | | | | | | | | 135 18 | 4 86 | | | 140 04 |
| 2 | | | | | | | | | | | | | | |
| 3 | | | | | | | | | | | | | | |
| 4 | | 80 | | | | | | | | 19 88 | 72 | | | 20 60 |
| 5 | | 441 | | | | | | | | 109 58 | 3 94 | | | 113 52 |
| 6 | | | | 33 | | | | | | 8 86 | 30 | | | 9 16 |
| 7 | | 45 | | | | | | | | 11 18 | 40 | | | 11 58 |
| 8 | | # 26 | | | | | | | | 6 46 | | | | 6 46 |
| 9 | | 121 | | | | | | | | 30 06 | 1 08 | | | 31 14 |
| 10 | | | | | | | | | | | | | | |
| 11 | | # 28 | | | | | | | | 6 46 | | | | 6 46 |
| 12 | | | | | | | | | | | | | | |
| 13 | | 38 | | | | | | | | 9 44 | 34 | | | 9 78 |
| 14 | | #231 | | | | | | | | 57 40 | | | | 57 40 |
| 15 | | | | | | | | | | | | | | |
| 16 | | | | | | | | | | | | | | |
| 17 | | 374 | | | | | | | | 92 44 | 3 34 | | | 95 78 |
| 18 | | # 57 | | | | | | | | | | | | |
| | | 178 | | | | | | | | 58 90 | 1 58 | | | 60 48 |
| 19 | | | | | | | | | | | | | | |
| 20 | | 127 | | | | | | | | 230 36 | 8 26 | | | 238 62 |
| | | H 544 | | 544 | | | | | | @ 768 34 | | | | |
| | | 5944 | | 3331 | 2971 | | | | | TV 886 | 24 82 | | | 802 02 |
| | | 8092 | | | 3 125 | | | | | 77720 | | | | |

| | Paid | When Paid (Month Day Year) | Number of Receipt | March Settlement 1964 $ cts. | June Settlement 1964 $ cts. | Penalty $ cts. | November Settlement 1964 $ cts. | Penalty $ cts. | Collections to First Monday in January 1965 $ cts. | Penalty $ cts. | Delinquent as First Monday in January 1965 $ cts. | Total Delinquent Tax and Penalty $ cts. | Remarks |
|---|---|---|---|---|---|---|---|---|---|---|---|---|---|
| 1 | PAID IN FULL | MAY 29 1964 | 12502 | | 140 04 | | | | | | | | 9367 |
| 2 | | | | | | | | | | | | | |
| 3 | | | | | | | | | | | | | |
| 4 | 2nd HALF PAID | OCT 21 1964 | 19877 | | | | | | | | | | |
| | 1st HALF PAID | MAY 15 1964 | 12877 | | 67 06 | | 67 06 | | | | | | 24454 9370 |
| 5 | 2nd HALF PAID | OCT 21 1964 | 19816 | | | | | | | | | | |
| | 1st HALF PAID | MAY 15 1964 | 12816 | | | | | | | | | | " " |
| 6 | PAID IN FULL | MAY 29 1964 | 12507 | | 9 16 | | | | | | | | 9223 |
| 7 | PAID IN FULL | MAY 29 1964 | 12461 | | 11 58 | | | | | | | | 13998 |
| 8 | 2nd HALF PAID | OCT 30 1964 | 20316 | | | | 3 23 | | | | | | |
| | 1st HALF PAID | MAY 20 1964 | 10956 | | 3 23 | | | | | | | | 24455 9349 |
| 9 | PAID IN FULL | MAY 20 1964 | 10956 | | 31 14 | | | | | | | | 9372 |
| 10 | | | | | | | | | | | | | 9244 |
| 11 | 2nd HALF PAID | OCT 31 1964 | 20634 | | | | | | | | | | |
| | 1st HALF PAID | MAY 28 1964 | 10634 | | 3 48 | | 3 48 | | | | | | 24453 9369 |
| 12 | | | | | | | | | | | | | |
| 13 | PAID IN FULL | APR 20 1964 | 6889 | | 9 78 | | 9 78 | | | | | | 9368 |
| | 2nd HALF PAID | OCT 31 1964 | 20674 | | | | | | | | | | |
| 14 | 1st HALF PAID | MAY 28 1964 | 10634 | | 28 70 | | 28 70 | | | | | | 24453 9369 |
| 15 | | | | | | | | | | | | | |
| 16 | | | | | | | | | | | | | |
| 17 | PAID IN FULL | MAY 20 1964 | 10956 | | 95 78 | | | | | | | | 9372 |
| 18 | 2nd HALF PAID | OCT 31 1964 | 20677 | | | | | | | | | | |
| | 1st HALF PAID | MAY 28 1964 | 10634 | | 30 24 | | 30 24 | | | | | | 24453 9369 |
| 19 | | | | | | | | | | | | | |
| 20 | PAID IN FULL | FEB 04 1964 | 9843 | 238 62 | | | | | | | | | Paid Under 9371 |
| | | | | 238 62 | 430 69 | | 132 71 | | | | | | |

LONG LAKE | SLUDY SECTIONS | WHITE PINE BEACH | PLATTEMERE BEACH | PLATTEMERE 2ND | WHITE PINE BEACH 2ND | TAX TITLE PROPERTY | MINERAL | UNOFFICIAL

# Assessment Roll and Tax List of Real Property in the Town of Hiram, Cass County, Minnesota, for Taxes for the Year 1963.

Form 5CD MILLER-DAVIS CO., MINNEAPOLIS

* Indicate Type of Property: R-Residential, C-Commercial, I-Industrial, U-Utility, F-Farm, L-Lakeshore, T-Timber, M-Mineral

| | In Whose Name Assessed | | Description of Property: Subdivision | Sec. or Lot | Town or Rng. | Block | Number of Acres of Land (Acres 100ths) | No. School District | Indicate Homestead Yes or No | Agri. Homestead Yes or No | Indicate Type of Property | True and Full Valuations: Land: Exclusive of Structures and Improvements (Dollars) | Buildings and Other Structures (Dollars) | Machinery Permanently Attached to Real Estate (Dollars) | Total True and Full Value (Dollars) | Assessed Valuations: Rural: Homestead Up to $4,000 20% (Dollars) | Rural: Over $4,000 and Non-Homestead 33⅓% (Dollars) | All Other: Timber Land Class 3a 20% (Dollars) | All Other: Homestead Up to $4,000 25% (Dollars) | All Other: Over $4,000 and Non-Homestead 40% (Dollars) | All Other: Machinery Permanently Attached to Real Estate 33⅓% (Dollars) | All Other: Seasonal and Recreational Cabins 33⅓% (Dollars) | Total Assessed Value (Dollars) | Total Assessed Value as Equalized by the Board of Review (Dollars) | Final Equalized Value (Dollars) |
|---|---|---|---|---|---|---|---|---|---|---|---|---|---|---|---|---|---|---|---|---|---|---|---|---|---|
| | Alfred E. + Selma Woock | 1 | W. 3 acs. of NE¼ of NE¼ | 15 | 140 | 31 | 3 | Un | yes | yes | T | | | | | | | | | | | | | | |
| | Alfred Woock | 2 | NW¼ of NE¼ | | | | 40 | | " | " | F | | | 10 added by J.B. | | | | | | | | H 341 | | | |
| | " " | 3 | SW¼ of NE¼ | | | | 40 | | " | " | " | | | | | | | | | | | | | | |
| | A. E. Woock | 4 | SE¼ of NE¼ | | | | 40 | | " | " | T | | | | | | | | | | | | | | |
| | Edward L. + Margery Woock | 5 | NE¼ of NE¼ less W. 18 acs. | | | | | | no | TB | | | | | | | | | | | | | | | |
| | | | | | | | | | yes | yes | R | | | 25 added by J.B. | | | | | | | | 284 | | | |
| | Anna C. Blanchard | 6 | NE¼ of NW¼ | | | | 40 | | yes | yes | F | | | | | | | | | | | | | | |
| | | 7 | NW¼ of NW¼ | | | | | | | | | | | | | | | | | | | | | | |
| | State of Minnesota | 8 | SW¼ of NW¼ | | | | | | | | | | | | | | | | | | | | | | |
| | State of Minnesota | 9 | SE¼ of NW¼ | | | | | | | | | | | | | | | | | | | | | | |
| | | 10 | | | | | | | | | | | | | | | | | | | | | | | |
| | Arne + Selma Carlson | 11 | NE¼ of SW¼ | | | | 40 | | yes | yes | T | | | | | | | | | | | | | | |
| | Earl A. + Loraine L. Anderson | 12 | NW¼ of SW¼ | | | | 40 | | no | " | " | | | | | | | | | | | | | | |
| | Victor Martin | 13 | SW¼ of SW¼ | | | | 40 | | " | " | " | | | | | | | | | | | | | | |
| | Charles F. + Alice K. Allstatt | 14 | SE¼ of SW¼ less Town Hall | | | | 40 | | " | " | " | | | | | | | | | | | | | | |
| | | 15 | | | | | | | | | | | | | | | | | | | | | | | |
| | State of Minnesota | 16 | NE¼ of SE¼ | | | | | | | | | | | | | | | | | | | | | | |
| | Arne + Selma Carlson | 17 | NW¼ of SE¼ | | | | 40 | | yes | yes | F | | | | | | | | | | | | | | |
| | Arne Carlson | 18 | SW¼ of SE¼ | | | | 40 | | " | " | T | | | | | | | | | | | | | | |
| | State of Minnesota | 19 | SE¼ of SE¼ | | | | | | | | | | | | | | | | | | | | | | |
| | | 20 | | | | | | | | | | | | | | | | | | | | | | | |
| | (Continued) | | | | | | 400 | | | | | | | | | | | | | | | | | | |

| | Sold for Taxes | Valuations by School Districts as Equalized by Department of Taxation: District No. 2 (Dollars) | District No. ____ | District No. ____ | District No. ____ | District No. ____ | District No. ____ | Tax including State Homestead ____ Mills ($ cts.) | State Tax on Non-Homestead 8.42 Mills ($ cts.) | Special Taxes ($ cts.) | Special Taxes ($ cts.) | Total Taxes ($ cts.) | Paid | When Paid (Month Day Year) | Number of Receipt | March Settlement 1964 ($ cts.) | June Settlement 1964 ($ cts.) | Penalty | November Settlement 1964 ($ cts.) | Penalty | Collections to First Monday in January 1965 ($ cts.) | Penalty | Delinquent on First Monday in January 1965 ($ cts.) | Total Delinquent Tax and Penalty ($ cts.) | Remarks |
|---|---|---|---|---|---|---|---|---|---|---|---|---|---|---|---|---|---|---|---|---|---|---|---|---|---|
| 1 | | H 3 | | | | | | 74 | | | | 74 | 12 | 2nd HALF PAID OCT 30 1964 | 2036 | | 37 | | 37 | | | | | | 24553 9276 |
| 12 | | | | | | | | | | | | | | 1st HALF PAID MAY 29 1964 | 12457 | | | | | | | | | | |
| 2 | | H 341 | | | | | | 8474 | | | | 8474 | 2 | 2nd HALF PAID OCT 30 1964 | | | 4237 | | 4237 | | | | | | 24555 9349 |
| | | | | | | | | | | | | | | 1st HALF PAID MAY 29 1964 | | | | | | | | | | | " " |
| 3 | | H 50 | | | | | | 1242 | | | | 1242 | 3 | 2nd HALF PAID OCT 30 1964 | 2036 | | 621 | | 621 | | | | | | " " |
| | | | | | | | | | | | | | | 1st HALF PAID MAY 29 1964 | 12456 | | | | | | | | | | |
| 4 | | H 27 | | | | | | 720 | | | | 720 | 4 | 2nd HALF PAID OCT 30 1964 | 2036 | | 360 | | 360 | | | | | | " " |
| | | | | | | | | | | | | | | 1st HALF PAID MAY 29 1964 | 12455 | | | | | | | | | | |
| 5 | SOLD FOR TAXES | 284 | | | | | | 7058 | 254 | arnolds 60.25 Woock 12.87 | | 73.12 | 5 | PAID IN FULL SEP 2 1964 | 17867 | | | | 73.12 | 1.80 | | | | | 13357 |
| 6 | | H 86 | | | | | | 2138 | | | | 2138 | 6 | 2nd HALF PAID OCT 30 1964 | 2036 | | 1069 | | 1069 | | | | | | 24556 9277 |
| | | | | | | | | | | | | | | 1st HALF PAID MAY 29 1964 | 12458 | | | | | | | | | | |
| 7 | | | | | | | | | | | | | 7 | | | | | | | | | | | | |
| 8 | | | | | | | | | | | | | 8 | | | | | | | | | | | | |
| 9 | | | | | | | | | | | | | 9 | | | | | | | | | | | | |
| 10 | | | | | | | | | | | | | 10 | | | | | | | | | | | | |
| 11 | | H 37 | | | | | | 920 | | | | 920 | 11 | PAID IN FULL MAY 6 1964 | 9162 | | 920 | | | | | | | | 9443 |
| 12 | SOLD FOR TAXES | 65 | | | | | | 1616 | 58 | | | 1674 | 12 | | | | | | | | | | 1674 | | 13952 |
| 13 | | 86 | | | | | | 2138 | 76 | | | 2214 | 13 | 2nd HALF PAID OCT 31 1964 | 14630 | | 1107 | | 1107 | | | | | | 24453 9367 |
| | | | | | | | | | | | | | | 1st HALF PAID MAY 28 1964 | 12284 | | | | | | | | | | |
| 14 | | 35 | | | | | | 870 | 32 | | | 902 | 14 | 2nd HALF PAID SEP 22 1964 | 17736 | | | | | | | | | | 24562 9257 |
| | | | | | | | | | | | | | | 1st HALF PAID MAY 29 1964 | 12468 | | 451 | | 451 | | | | | | |
| 15 | | | | | | | | | | | | | 15 | | | | | | | | | | | | |
| 16 | | | | | | | | | | | | | 16 | | | | | | | | | | | | |
| 17 | | H 38 | | | | | | 944 | | | | 944 | 17 | PAID IN FULL MAY 6 1964 | 9162 | | 944 | | | | | | | | 9443 |
| 18 | | H 33 | | | | | | 820 | | | | 820 | 18 | PAID IN FULL MAY 6 1964 | 9162 | | 820 | | | | | | | | 9443 |
| 19 | | | | | | | | | | | | | 19 | | | | | | | | | | | | |
| 20 | | | | | | | | | | | | | 20 | | | | | | | | | | | | |
| | | H 617 | | | | | | 270 14 | | | | | | | | | | | | | | | | | |
| | | H 70 | | | | | | | 420 | | | 27434 | | | | | 10566 | | 15194 | | | | 1674 | | |
| | | 1087 | | | | | | | | | | | | | | | | | | | | | | | |

LOAN SEALED | SELECT SERIES | WILL FIRE BLACK | PLAINTIFF'S EXHIBIT NO. | DEFENDANT'S EXHIBIT NO. 12 | OF WILL FIRE BLACK | MARSHALL | ATTACHED

# Assessment Roll and Tax List of Real Property in the Loren of Hiram, Cass County, Minnesota, for Taxes for the Year 1963.



Form 5CD — MILLER-DAVIS CO., MINNEAPOLIS

* Indicate Type of Property: R-Residential, C-Commercial, I-Industrial, U-Utility, F-Farm, L-Lakeshore, T-Timber, M-Mineral

| | | DESCRIPTION OF PROPERTY | | | | | | | | | | | | | | | | | | | | | | | | | | | | | | | | | | | | | |
|---|---|---|---|---|---|---|---|---|---|---|---|---|---|---|---|---|---|---|---|---|---|---|---|---|---|---|---|---|---|---|---|---|---|---|---|---|---|---|---|
| | | | | | | | | | | | | | | | | TRUE AND FULL VALUATIONS | | | | ASSESSED VALUATIONS | | | | | | | | | | | | | | | | | | | |
| | | | | | | | | | | | | | | | | | | | | RURAL | | | | ALL OTHER | | | | | | | | | | | | | | | |
| IN WHOSE NAME ASSESSED | | SUBDIVISION | Sec. or Lot | Town or Block | Rng. | Number of Acres of Land: Acres | Number of Acres of Land: 100ths | No. School District | Indicate Homestead Yes or No | Agri. or Seas. Recr. Use Yes or No | * Indicate Type of Property | LAND Exclusive of Structures and Improvements | BUILDINGS and Other Structures | MACHINERY Permanently Attached to Real Estate | TOTAL True and Full Value | Homestead Up to $4,000 20% | Over $4,000 and Non-Homestead 33⅓% | Timber Land Class 3a 20% | Homestead Up to $4,000 25% | Over $4,000 and Non-Homestead 40% | MACHINERY Permanently Attached to Real Estate 33⅓% | Seasonal and Recreational Cabins 33⅓% | TOTAL ASSESSED VALUE | Total Assessed Value as Equalized by the Board of Review | FINAL EQUALIZED VALUE | | | | | | | | | | | | | |
| | | | | | | | | | | | | Dollars | Dollars | Dollars | Dollars | Dollars | Dollars | Dollars | Dollars | Dollars | Dollars | Dollars | Dollars | Dollars | Dollars | | | | | | | | | | | | | | |
| Henry J. + Glena Arnold | 1 | PART of NE¼ of NE¼ | 15 | 140 | 31 | 15 | | Un | | | | | | | | | | | | | | | | | | | | | | | | | | | | | | | |
| Earl A. + Loraine L. Anderson | 2 | GOV'T LOT 1 less PLAT "Plainview Beach" less sold | | | | | | | no | yes | no | C | | | | | | | | | | | | | | | | | | | | | | | | | | | |
| | 3 | SW¼ of NE¼ | | | | | | | | | | | | | | | | | | | | | | | | | | | | | | | | | | | | | |
| W. H. Fox Audrey Erskine | 4 | 100' x 250' of GOV'T LOT 1 | | | | | | | no | no | L | | | | | | | | | | | | | | | | | | | | | | | | | | | | |
| Gunvor + Martin J. Horn | 5 | 100' x 250' of GOV'T LOT 1 | | | | | | | yes | " | " | | | | | | | | | | | | | | | | | | | | | | | | | | | | |
| | 6 | NE¼ of NW¼ | | | | | | | | | | | | | | | | | | | | | | | | | | | | | | | | | | | | | |
| | 7 | NW¼ of NW¼ | | | | | | | | | | | | | | | | | | | | | | | | | | | | | | | | | | | | | |
| | 8 | SW¼ of NW¼ | | | | | | | | | | | | | | | | | | | | | | | | | | | | | | | | | | | | | |
| Clifford + Arden Bilben | 9 | PART of GOV'T LOT 1 | | | | | | | no | S R | L | | | | | | | | | | | | | | | | | | | | | | | | | | | | |
| | 10 | | | | | | | | | | | | | | | | | | | | | | | | | | | | | | | | | | | | | | |
| | 11 | NE¼ of SW¼ | | | | | | | | | | | | | | | | | | | | | | | | | | | | | | | | | | | | | |
| | 12 | NW¼ of SW¼ | | | | | | | | | | | | | | | | | | | | | | | | | | | | | | | | | | | | | |
| Oscar Bakken | 13 | 250' of GOV'T LOT 1 | | | | | | | no | no | L | | | | | | | | | | | | | | | | | | | | | | | | | | | | |
| | 14 | SE¼ of SW¼ | | | | | | | | | | | | | | | | | | | | | | | | | | | | | | | | | | | | | |
| Robert A. + Edna M. Hague | 15 | 50' along lake of GOV'T LOT 1 | | | | | | | no | S R | L | | | | | | | | | | | | | | | | | | | | | | | | | | | | |
| Evelyn Lindmo | 16 | 50' along lake of GOV'T LOT 1 | | | | | | | " | " | " | | | | | | | | | | | | | | | | | | | | | | | | | | | | |
| Edna F., Robert G., + James D. Kissell | 17 | 100 x 200' of GOV'T LOT 1 | | | | | | | " | no | " | | | | | | | | | | | | | | | | | | | | | | | | | | | | |
| Edwin Ford Blandin | 18 | 50' x 150' of GOV'T LOT 1 | | | | | | | " | " | " | | | | | | | | | | | | | | | | | | | | | | | | | | | | |
| | 19 | SE¼ of SE¼ | | | | | | | | | | | | | | | | | | | | | | | | | | | | | | | | | | | | | |
| Vern Everett + Beatrice P. Lossin | 20 | PART of GOV'T LOT 1 | | | | | | | no yes | T-B no | R | | | | | | | | | | | | | | | | | | | | | | | | | | | | |
| | | | | | | 15 | | | | | | | | | | | | | | | | | | | | | | | | | | | | | | | | | |

| | SOLD FOR TAXES | VALUATIONS BY SCHOOL DISTRICTS AS EQUALIZED BY DEPARTMENT OF TAXATION: District No. 2 Dollars 24836 | District No. 2 Rate 66 Mills | District No. 2 Dollars 2836 | District No. 2 Rate 66 Mills | District No. Dollars | District No. Rate Mills | Tax Including State Homestead Mills | State Tax on Non-Homestead 5.92 Mills | SPECIAL TAXES | SPECIAL TAXES | TOTAL TAXES | PAID | WHEN PAID Month Day Year | Number of Receipt | March Settlement 1964 | June Settlement 1964 | Penalty | November Settlement 1964 | Penalty | Collections to First Monday in January 1965 | Penalty | Delinquent on First Monday in January 1965 | Total Delinquent Tax and Penalty | REMARKS |
|---|---|---|---|---|---|---|---|---|---|---|---|---|---|---|---|---|---|---|---|---|---|---|---|---|---|
| 1 | | | | | | | | | | | | | | | | | | | | | | | | | |
| 2 | SOLD FOR TAXES | | | 448 348 | | | | 2172 | 310 | | | 2682 | | | | | | | | | | 2682 | | | 13752 |
| 3 | | | | | | | | | | | | | | | | | | | | | | | | | |
| 4 | | | | 28 | | | | 752 | 24 | | | 776 | 2nd HALF PAID | MAY 22 1964 | 18317 | | 388 | | 388 | | | | | 24567 | 9361 |
| | | | | | | | | | | | | | 1st HALF PAID | MAY 22 1964 | 10319 | | | | | | | | | | |
| | | | | | | | | | | | | | 2nd HALF PAID | JUL 21 1964 | 10718 | | | | | | | | | | |
| 5 | | | | 11 | | | | 296 | | | | 296 | 1st HALF PAID | APR 17 1964 | 6855 | | 148 | | 148 | | | | | | 9357 |
| 6 | | | | | | | | | | | | | | | | | | | | | | | | | |
| 7 | | | | | | | | | | | | | | | | | | | | | | | | | |
| 8 | | | | | | | | | | | | | | | | | | | | | | | | | |
| 9 | | 141 | | | | | | 3504 | 126 | | | 3630 | 2nd HALF PAID | SEP 30 1964 | 18690 | | | | | | | | | 24455 | 9205 |
| | | | | | | | | | | | | | 1st HALF PAID | MAY 25 1964 | 10412 | | 1815 | | 1815 | | | | | | |
| 10 | | | | | | | | | | | | | | | | | | | | | | | | | |
| 11 | | | | | | | | | | | | | | | | | | | | | | | | | |
| 12 | | | | | | | | | | | | | | | | | | | | | | | | | |
| 13 | | | | 30 | | | | 806 | 26 | | | 832 | PAID IN FULL | APR 3 1964 | 8469 | | 832 | | | | | | | | 9260 |
| 14 | | | | | | | | | | | | | | | | | | | | | | | | | |
| 15 | | 309 | | | | | | 7678 | 276 | | | 7954 | PAID IN FULL | MAY 1 1964 | 12324 | | 7954 | | | | | | | | 9366 |
| 16 | | 127 | | | | | | 3156 | 114 | | | 3270 | PAID IN FULL | MAY 20 1964 | 13485 | | 3270 | | | | | | | | 9214 |
| 17 | SOLD FOR TAXES | | | 164 | | | | 4404 | 146 | | | 4550 | | | | | | | | | | 4550 | | | 13953 |
| 18 | | | | 33 | | | | 886 | 30 | | | 916 | PAID IN FULL | APR 20 1964 | 6872 | | 916 | | | | | | | | 9448 |
| 19 | | | | | | | | | | | | | | | | | | | | | | | | | |
| 20 | | | | 184 H.S.P. = 6859 797 1364 1246 1853 | | | | 4940 a 14338 ~~a~~ 334.56 47794 | 164 | | | 5104 | 2nd HALF PAID | MAY 1 1964 | 19918 7964 | | 2552 | | 2552 | | | | | 24473 | 9449 |
| | | 577 | | | | | | | 126 | | | 4910 | | | | | 1795 | | 4963 | | | 7262 | | | |

LONG BEACH
SILVER SPRINGS
WHITE PINE BEACH
PLANTATION
PINE BOOM
THE CONVENTION OF 19
PINE RIVER BEACH
MERRIT
RICHMOND

# Assessment Roll and Tax List of Real Property in the Town of Hiram

Form 5CD MILLER-DAVIS CO., MINNEAPOLIS

* Indicate Type of Property: R-Residential, C-Commercial, I-Industrial, U-Utility, F-Farm, L-Lakeshore, T-Timber, M-Mineral

| | In Whose Name Assessed | Description of Property: Subdivision | Sec. or Lot | Town or Block | Rng. | Number of Acres of Land (Acres 100ths) | No. School District | Indicate Homestead Yes or No | Agri. Res. Yes or No | Indicate Type of Property | True and Full Valuations: Land Exclusive of Structures and Improvements (Dollars) | Buildings and Other Structures (Dollars) | Machinery Permanently Attached to Real Estate (Dollars) | Total True and Full Value (Dollars) | Assessed Valuations: Rural: Homestead Up to $4,000 20% (Dollars) | Rural: Over $4,000 and Non-Homestead 33⅓% (Dollars) | All Others: Timber Land Class 3a 20% (Dollars) | All Others: Homestead Up to $4,000 25% (Dollars) | All Others: Over $4,000 and Non-Homestead 40% (Dollars) | All Others: Machinery Permanently Attached to Real Estate 33⅓% (Dollars) | All Others: Seasonal and Recreational Cabins 33⅓% (Dollars) | Total Assessed Value (Dollars) | Total Assessed Value as Equalized by the Board of Review (Dollars) | Final Equalized Value (Dollars) | Remarks |
|---|---|---|---|---|---|---|---|---|---|---|---|---|---|---|---|---|---|---|---|---|---|---|---|---|---|
| 1 | Ernest E. + Lucy L. Patrick | W. 50' of E. 150' of GOVT LOT 2 N½N½NW¼ | 16 | 140 | 31 | 1 | Unl | no | no | L | | | | | | | | | | | | | | | |
| 2 | Charles F. + Alice K. Abbott | W. 575.14' of GOVT LOT 2 N½N½NW¼ | | | | 12 | | | " | " | C | | | | | | | | | | | | | | |
| 3 | Olivia Lind | PART of GOVT LOT 1 (200') N½N½NW¼ | | | | | | | " | " | L | | | | | | | | | | | | | | |
| 4 | Levi C. + Lucille Frederick | GOVT LOT 1 less W. 200' less 1½ acs. + less sold | | | | 31.75 | | | yes | " | R | | 165 acres by I.D. | | | | | | | | | H 395 | | | |
| 5 | Wilbur E. Olson | E. 100' of GOVT LOT 2 N½N½NW¼ | | | | 2.10 | | | no | " | L | | | | | | | | | | | | | | |
| 6 | John W. + Mildred D. Kessell | E. 75' of W. 750.16' of GOVT LOT 2 N½N½NW¼ | | | | 1 | | | | " | S R | " | | | | | | | | | | | | | |
| 7 | Wilbur E. Olson | W. 200' of GOVT LOT 1 N½N½NW¼ | | | | | | | | " | no | " | | | | | | | | | | | | | |
| 8 | Jake A. + Alice E. Fleisher | 3.13 acs. of GOVT LOT 1 N½N½NW¼ | | | | 1.75 | | | | " | S R | " | | | | | | | | | | | | | |
| 9 | Nels N. + Clara M. Simonson | 200' x 150' of GOVT LOT 3 N½N½NW¼ | | | | | | | | " | " | " | | | | | | | | | | | | | |
| 10 | Edward L. + Mae F. Stuckmeyer | 300' x 400' of GOVT LOT 3 N½N½NW¼ | | | | | | | | " | no | " | | | | | | | | | | | | | |
| | William J. Patrick, Augusta L. Patrick, Lillian L. + Adele Joy Patrick | GOVT LOT 4 less N. 100' | | | | 27.50 | | | | " | " | C | | | | | | | | | | | | | |
| | State of Minnesota | E½NW¼SW¼ | | | | | | | | | | | | | | | | | | | | | | | |
| | State of Minnesota | SW¼SW¼ | | | | | | | | | | | | | | | | | | | | | | | |
| | State of Minnesota | SE¼SW¼ | | | | | | | | | | | | | | | | | | | | | | | |
| | Walter H. Witte | E. 100' of N. 675.14' of GOVT LOT 2 | | | | | | | yes | no | R | | | | | | | | | | | | | | |
| | State of Minnesota | NE¼NE¼ | | | | | | | | | | | | | | | | | | | | | | | |
| | State of Minnesota | NW¼NE¼ | | | | | | | | | | | | | | | | | | | | | | | |
| | State of Minnesota | SW¼NE¼ | | | | | | | | | | | | | | | | | | | | | | | |
| | State of Minnesota | SE¼NE¼ | | | | | | | | | | | | | | | | | | | | | | | |
| | Rutledge C. + Lois L. Schropp | Part of Govt. Lot 1 | | | | | | | | | | | | | | | | | | | | | | | |
| | (Continued) | | | | | 77.10 | | | | | | | | | | | | | | | | | | | |

## Cass County, Minnesota, for Taxes for the Year 1963.



| | Sold for Taxes | Valuations by School Districts as Equalized by Department of Taxation: District No. 2 Dollars | District No. 2 Rate Mills | District No. 2 Dollars | District No. 2 Rate Mills | District No. 2 Dollars | District No. 2 Rate Mills | District No. 2 Dollars | District No. 2 Rate Mills | Tax Including State Homestead $ cts. | State Tax on Non-Homestead 8.92 Mills $ cts. | Special Taxes $ cts. | Special Taxes $ cts. | Total Taxes $ cts. | | Paid: When Paid (Month Day Year) | Number of Receipt | March Settlement 1964 $ cts. | June Settlement 1964 $ cts. | Penalty $ cts. | November Settlement 1964 $ cts. | Penalty $ cts. | Collections to First Monday in January 1965 $ cts. | Penalty $ cts. | Delinquent on First Monday in January 1965 $ cts. | Total Delinquent Tax and Penalty $ cts. | Remarks |
|---|---|---|---|---|---|---|---|---|---|---|---|---|---|---|---|---|---|---|---|---|---|---|---|---|---|---|---|
| 1 | | | | | | 279 | | | | 7492 | 248 | | | 7740 | 1 | 2nd HALF PAID OCT 31 1964 / 1st HALF PAID NOV 29 1963 | 25453 / 13451 | | 38.70 | | 38.70 | | | | | | 24577 9324 |
| 2 | | | | | | 1221 | | | | 35468 | 11.78 | | | 36646 | 2 | 2nd HALF PAID SEP 29 1964 / 1st HALF PAID MAY 29 1964 | 17886 / 12488 | | 183.23 | | 183.23 | | | | | | 24580 9259 |
| 3 | | | | | | 1161 | | | | 31172 | 10.36 | | | 32208 | 3 | 2nd HALF PAID OCT 31 1964 / 1st HALF PAID MAY 4 1964 | 17239 / 9134 | | 161.04 | | 161.04 | | | | | | Paid Under Protest 9246 |
| 4 | | | | | | H 398 | | | | 10686 | | | | 10686 | 4 | 2nd HALF PAID OCT 31 1964 / 1st HALF PAID MAY 29 1964 | 17499 / 12476 | | 53.43 | | 53.43 | | | | | | 24578 9235 |
| 5 | | | | | | 606 | | | | 16272 | 540 | | | 16812 | 5 | 2nd HALF PAID OCT 31 1964 / 1st HALF PAID MAY 29 1964 | 17583 / 12937 | | 84.06 | | | | | | | | 9237 |
| 6 | SOLD FOR TAXES | | 108 | | | | | | | 2684 | 96 | | | 2780 | 6 | 1st HALF PAID MAY 29 1964 | 12477 | | 13.90 | | | | 13.90 | 1.529 | | | 24557 13954 |
| 7 | | | | | | 82 | | | | 2202 | 74 | | | 2276 | 7 | 2nd HALF PAID MAY 29 1964 / 1st HALF PAID MAY 18 1964 | 13083 / 9937 | | 11.38 | | 11.38 | | | | | | 9237 |
| 8 | | | 186 | | | | | | | 4622 | 166 | | | 4788 | 8 | 2nd HALF PAID OCT 14 1964 / 1st HALF PAID MAY 18 1964 | 18663 / 9937 | | 23.94 | | 23.94 | | | | | | 24556 9441 |
| 9 | SOLD FOR TAXES | | 232 | | | | | | | 5766 | 206 | | | 5972 | 9 | | | | | | | | | | 59.72 | | 13955 |
| 10 | | | | | | 100 | | | | 2686 | 90 | | | 2776 | 10 | 2nd HALF PAID OCT 29 1964 / 1st HALF PAID MAY 27 1964 | 10512 / 12845 | | 13.88 | | 13.88 | | | | | | 24475 9323 |
| 11 | SOLD FOR TAXES | | | | | 667 | | | | 17408 | 594 | | | 18502 | 11 | 2nd HALF PAID AUG 3 1964 / 1st HALF PAID AUG 3 1964 | 17212 / 7211 | | 92.51 / 92.51 | 4.62 | | | | | | | 9444 |
| 12 | | | | | | | | | | | | | | | 12 | | | | | | | | | | | | |
| 13 | | | | | | | | | | | | | | | 13 | | | | | | | | | | | | |
| 14 | | | | | | | | | | | | | | | 14 | | | | | | | | | | | | |
| 15 | | | | | | H 143 | | | | 3840 | | | | 3840 | 15 | PAID IN FULL MAY 29 1964 | 10726 | | 38.40 | | | | | | | | 9238 |
| 16 | | | | | | | | | | | | | | | 16 | | | | | | | | | | | | |
| 17 | | | | | | | | | | | | | | | 17 | | | | | | | | | | | | |
| 18 | | | | | | | | | | | | | | | 18 | | | | | | | | | | | | |
| 19 | | | | | | | | | | | | | | | 19 | | | | | | | | | | | | |
| 20 | | | | | | | | | | | | | | | 20 | | | | | | | | | | | | |
| | | | 526 | | | H 5411 = H 541<br>42216 = 4224<br>47.57 = 5283 | | | | a 13672<br>TM 127.26<br>140798 | 42.28 | | | 145026 | | | | | 71740 | | 65924 | | | | 1360 | | | |

Form 3CD MILLER-DAVIS CO., MINNEAPOLIS

# Assessment Roll and Tax List of Real Property in the Town of Hiram Cass County, Minnesota, for Taxes for the Year 1963.



• Indicate Type of Property: R-Residential, C-Commercial, I-Industrial, U-Utility, F-Farm, L-Lakeshore, T-Timber, M-Mineral

| | IN WHOSE NAME ASSESSED | | DESCRIPTION OF PROPERTY: SUBDIVISION | Sec. or Lot | Town or Block | Rng. | Number of Acres of Land (Acres 100ths) | No. School District | Indicate Homestead Yes or No | Agricultural Homestead Yes or No | Indicate Type of Property | TRUE AND FULL VALUATIONS: LAND Exclusive of Structures and Improvements (Dollars) | BUILDINGS and Other Structures (Dollars) | MACHINERY Permanently Attached to Real Estate (Dollars) | TOTAL True and Full Value (Dollars) | ASSESSED VALUATIONS: RURAL: Homestead Up to $4,000 20% (Dollars) | RURAL: Over $4,000 and Non-Homestead 33⅓% (Dollars) | ALL OTHER: Timber Land Class 3a 20% (Dollars) | ALL OTHER: Homestead Up to $4,000 25% (Dollars) | ALL OTHER: Over $4,000 and Non-Homestead 40% (Dollars) | ALL OTHER: MACHINERY Permanently Attached to Real Estate 33⅓% (Dollars) | ALL OTHER: Seasonal and Recreational Cabins 33⅓% (Dollars) | TOTAL ASSESSED VALUE (Dollars) | Total Assessed Value as Equalized by the Board of Review (Dollars) | FINAL EQUALIZED VALUE (Dollars) |
|---|---|---|---|---|---|---|---|---|---|---|---|---|---|---|---|---|---|---|---|---|---|---|---|---|---|
| 1 | Joseph L. + Mary J. Major | | W. 100' of E. 300' N of Road of ~~N½ N½ NW¼~~ GOVT LOT 3 | 16 | 140 | 31 | | Un | no | no | L | | | | | | | | | | | | | | |
| 2 | F.C. + Elizabeth J. Bair | | W. 100' of E. 400' of ~~N½ N½ NW¼~~ GOVT LOT 3 N. of Road | | | | | | " | " | " | | | | | | | | | | | | | | |
| 3 | | | ~~SW¼ of NE¼~~ | | | | | | | | | | | | | | | | | | | | | | |
| 4 | | | ~~SE¼ of NE¼~~ | | | | | | | | | | | | | | | | | | | | | | |
| 5 | M.M. + Aileen M. Williams | | W. 385½' of E. 510½' of ~~N½ N½ NW¼~~ GOVT LOT 2 | | | | | | no | S R | L | | | | | | | | | | | | | | |
| 6 | Robert W. Anderson | | W. 100' of E. 500' of ~~N½ N½ NW¼~~ PART of GOVT LOT 3 lying N. of Hill Road | | | | | | " | no | " | | | | | | | | | | | | | | |
| 7 | Rudolph H. + Dorothy B. Johnson | | PART of ~~SW¼ of NW¼~~ GOVT LOT 3 | | | | | | " | " | " | | | | | | | | | | | | | | |
| 8 | | | ~~SW¼ of NW¼~~ | | | | | | | | | | | | | | | | | | | | | | |
| 9 | | | ~~SE¼ of NW¼~~ | | | | | | | | | | | | | | | | | | | | | | |
| 10 | Henry + Janet Heinsch | | N. 300' of E. 200' of ~~NW¼ of SW¼~~ GOVT LOT 3 | | | | | | no | no | L | | | | | | | | | | | | | | |
| 11 | Edward M. + Elizabeth A. Jenson | | N. 100' of ~~NW¼ of SW¼~~ GOVT LOT 4 | | | | | | " | " | " | | | | | | | | | | | | | | |
| 12 | | | ~~NW¼ of SW¼~~ | | | | | | | | | | | | | | | | | | | | | | |
| 13 | | | ~~SW¼ of SW¼~~ | | | | | | | | | | | | | | | | | | | | | | |
| 14 | | | ~~SE¼ of SW¼~~ | | | | | | | | | | | | | | | | | | | | | | |
| 15 | Sherman N. + Alice Fulton | | PART of ~~NW¼ of SW¼~~ GOVT LOT 1 | | | | | | no | no | L | | | | | | | | | | | | | | |
| 16 | George + Marine Murphy | | PART of ~~NW¼ of SW¼~~ GOVT LOT 1 | | | | 2 | | yes | " | " | | | | | | | | | | | | | | |
| 17 | Ruth Ellen Melby | | PART of ~~NW¼ of SW¼~~ GOVT LOT 1 | | | | 10 | | no | S R | " | | | | | | | | | | | | | | |
| 18 | Earl M. M. + Elizabeth Carlson | | PART of ~~NW¼ of SW¼~~ GOVT LOT 1 | | | | | | | | | | | | | | | | | | | | | | |
| 19 | | | ~~SW¼ of SW¼~~ | | | | | | | | | | | | | | | | | | | | | | |
| 20 | Archie E. + Marjorie K. Johnson | | PART of ~~NW¼ of SW¼~~ GOVT LOT 1 less sold | | | | 13 | | no | no | L | | | | | | | | | | | | | | |
| | | | | | | | 25 | | | | | | | | | | | | | | | | | | |

VALUATIONS BY SCHOOL DISTRICTS AS EQUALIZED BY DEPARTMENT OF TAXATION

| | SOLD FOR TAXES | District No. Dollars | District No. Rate Mills | District No. Dollars | District No. Rate Mills | District No. Dollars | District No. Rate Mills | Tax Including State Homestead Mills | State Tax on Non-Homestead 8.92 Mills | SPECIAL TAXES | SPECIAL TAXES | TOTAL TAXES | | PAID | WHEN PAID (Month Day Year) | Number of Receipt | March Settlement 1964 | June Settlement 1964 | Penalty | November Settlement 1964 | Penalty | Collections to First Monday in January 1965 | Penalty | Delinquent on First Monday in January 1963 | Total Delinquent Tax and Penalty | REMARKS |
|---|---|---|---|---|---|---|---|---|---|---|---|---|---|---|---|---|---|---|---|---|---|---|---|---|---|---|
| | | | 24.930 | 26.350 | | | | | | | | | | | | | | | | | | | | | | |
| 1 | | | 54 | | | | | 1450 | 48 | | | 14.98 | 1 | PAID IN FULL | SEP 25 1964 | 17446 | | | | 14.98 | | | | | | 9573 |
| 2 | | | 54 | | | | | 1450 | 48 | | | 14.98 | 2 | PAID IN FULL | APR 20 1964 | 6903 | | 14.98 | | | | | | | | 9236 |
| 3 | | | | | | | | | | | | | 3 | | | | | | | | | | | | | |
| 4 | | | | | | | | | | | | | 4 | | | | | | | | | | | | | |
| 5 | | 1084 | | | | | | 26938 | 966 | | | 279.04 | 5 | PAID IN FULL | APR 20 1964 | 6895 | | 279.04 | | | | | | | | 9440 |
| 6 | | | 54 | | | | | 1450 | 48 | | | 14.98 | 6 | PAID IN FULL | APR 20 1964 | 6896 | | 14.98 | | | | | | | | 9248 |
| 7 | | | 249 | | | | | 6686 | 222 | | | 69.08 | 7 | 1st HALF PAID | 2nd HALF PAID OCT 31 1964 / MAY 28 1964 | 7296 / 12378 | | 34.54 | | 34.54 | | | | 24.76 | | 9445 |
| 8 | | | | | | | | | | | | | 8 | | | | | | | | | | | | | |
| 9 | | | | | | | | | | | | | 9 | | 2nd HALF PAID | SEP 20 1964 | 17886 | | | | | | | | | |
| 10 | | | 72 | | | | | 1934 | 64 | | | 19.98 | 10 | | 1st HALF PAID | MAY 29 1964 | 12468 | 9.99 | | 9.99 | | | | | 24.66 | 9259 |
| 11 | | | 42 | | | | | 1128 | 38 | | | 11.66 | 11 | PAID IN FULL | APR 20 1964 | 6893 | | 11.66 | | | | | | | | 9313 |
| 12 | | | | | | | | | | | | | 12 | | | | | | | | | | | | | |
| 13 | | | | | | | | | | | | | 13 | | | | | | | | | | | | | |
| 14 | | | | | | | | | | | | | 14 | | | | | | | | | | | | | |
| 15 | | | 203 | | | | | 6794 | 226 | | | 70.20 | 15 | PAID IN FULL | FEB 19 1964 | 2370 | 70.20 | | | | | | | | | 9447 |
| 16 | | | H202 | | | | | 5424 | | | | 54.24 | 16 | PAID IN FULL | APR 20 1964 | 6904 | | 54.24 | | | | | | | | 9217 |
| 17 | | 450 | | | | | | 11182 | 402 | | | 115.84 | 17 | 1st HALF PAID | MAY 29 1964 | 12470 | | 57.92 | | 57.92 | | | | | 24.58 | 9442 |
| 18 | | | | | | | | | | | | | 18 | | | | | | | | | | | | | 9201 |
| 19 | | | | | | | | | | | | | 19 | | | | | | | | | | | | | |
| 20 | | | 132 | | | | | 3544 | 118 | | | 36.62 | 20 | | | | | | | | | | 36.62 | 40.28 | | 9211 |
| | | 1534 | H202 - H300 / 910 / 1112 | | | | | a 381.20 / NW 298.60 / 679.80 | 2180 | | | 701.60 | | | | | 70.20 | 477.35 | | 117.43 | | | 36.62 | | | |

LONG BEACH | SILVER SHORES | WHITE EAGLE BEACH | PALMER BEACH | BEAR ISLAND LAKE | MERRIFIELD | HEATHWOOD

# Assessment Roll and Tax List of Real Property in the Town of Hiram

Form SCD MILLER-DAVIS CO., MINNEAPOLIS

* Indicate Type of Property: R-Residential, C-Commercial, I-Industrial, U-Utility, F-Farm, L-Lakeshore, T-Timber, M-Mineral

| | IN WHOSE NAME ASSESSED | | DESCRIPTION OF PROPERTY: SUBDIVISION | Sec. or Lot | Town or Block | Rng. | Number of Acres of Land (Acres 100ths) | No. School District | Indicate Homestead Yes or No | Agri. Seas. Recr. Yes or No | * Indicate Type Property | TRUE AND FULL VALUATIONS: LAND Exclusive of Structures and Improvements (Dollars) | BUILDINGS and Other Structures (Dollars) | MACHINERY Permanently Attached to Real Estate (Dollars) | TOTAL True and Full Value (Dollars) | ASSESSED VALUATIONS: RURAL: Homestead Up to $4,000 20% (Dollars) | RURAL: Over $4,000 and Non-Homestead 33⅓% (Dollars) | ALL OTHER: Timber Land Class 3a 20% (Dollars) | ALL OTHER: Homestead Up to $4,000 25% (Dollars) | ALL OTHER: Over $4,000 and Non-Homestead 40% (Dollars) | ALL OTHER: MACHINERY Permanently Attached to Real Estate 33⅓% (Dollars) | ALL OTHER: Seasonal and Recreational Cabins 33⅓% (Dollars) | TOTAL ASSESSED VALUE (Dollars) | Total Assessed Value as Equalized by the Board of Review (Dollars) | FINAL EQUALIZED VALUE (Dollars) |
|---|---|---|---|---|---|---|---|---|---|---|---|---|---|---|---|---|---|---|---|---|---|---|---|---|---|
| | Clayton L. + Lee F. Trapp | 1 | ~~GOVT LOT 1~~ | 17 | 140 | 31 | 31 | Unorg | no | yes | R | | | 1300 | 1300 added by T.B. | | | | | | | | 568 | | |
| | State of Minnesota | 2 | NW¼ of NE¼ | | | | | | | | | | | | | | | | | | | | | | |
| | State of Minnesota | 3 | SW¼ of NE¼ | | | | | | | | | | | | | | | | | | | | | | |
| | Alfred E. + Burton A. Woock | 4 | GOVT LOT 2 less N. 300' | | | | | | no | no | L | | | | | | | | | | | | | | |
| | Robert E. + Lois Barr | 5 | N. 100' of GOVT LOT 2 | | | | 2 | | " | yes | T | | | | | | | | | | | | | | |
| | State of Minnesota | 6 | NE¼ of NW¼ | | | | | | | | | | | | | | | | | | | | | | |
| | State of Minnesota | 7 | NW¼ of NW¼ | | | | | | | | | | | | | | | | | | | | | | |
| | State of Minnesota | 8 | SW¼ of NW¼ | | | | | | | | | | | | | | | | | | | | | | |
| | State of Minnesota | 9 | SE¼ of NW¼ | | | | | | | | | | | | | | | | | | | | | | |
| | Earl Marvin + Elizabeth Carlson | 10 | S. 200' of N. 300' of GOVT LOT 2 | | | | 4 | | no | no | L | | | | | | | | | | | | | | |
| | State of Minnesota | 11 | NE¼ of SW¼ | | | | | | | | | | | | | | | | | | | | | | |
| | State of Minnesota | 12 | NW¼ of SW¼ | | | | | | | | | | | | | | | | | | | | | | |
| | Andrew J. + Bessie V. Bray | 13 | SW¼ of SW¼ | | | | 40 | | yes | yes | T | | | | | | | | | | | | | | |
| | State of Minnesota | 14 | SE¼ of SW¼ | | | | | | | | | | | | | | | | | | | | | | |
| | | 15 | | | | | | | | | | | | | | | | | | | | | | | |
| | State of Minnesota | 16 | ~~GOVT LOT 3~~ | | | | | | | | | | | | | | | | | | | | | | |
| | State of Minnesota | 17 | NW¼ of SE¼ | | | | | | | | | | | | | | | | | | | | | | |
| | State of Minnesota | 18 | SW¼ of SE¼ | | | | | | | | | | | | | | | | | | | | | | |
| | State of Minnesota | 19 | SE¼ of SE¼ | | | | | | | | | | | | | | | | | | | | | | |
| | | 20 | | | | | | | | | | | | | | | | | | | | | | | |
| | | | | | | | 77 | | | | | | | | | | | | | | | | | | |

Cass County, Minnesota, for Taxes for the Year 1963.



| | SOLD FOR TAXES | VALUATIONS BY SCHOOL DISTRICTS AS EQUALIZED BY DEPARTMENT OF TAXATION: District No. / Rate / Mills / Dollars | District No. / Rate / Mills / Dollars | District No. / Rate / Mills / Dollars | District No. / Rate / Mills / Dollars | District No. / Rate / Mills / Dollars | Tax Including State Homestead Mills $ cts. | State Tax on Non-Homestead 8.02 Mills $ cts. | SPECIAL TAXES $ cts. | SPECIAL TAXES $ cts. | TOTAL TAXES $ cts. | PAID | WHEN PAID (Month Day Year) | Number of Receipt | March Settlement 1964 $ cts. | June Settlement 1964 $ cts. | Penalty $ cts. | November Settlement 1964 $ cts. | Penalty $ cts. | Collections to First Monday in January 1965 $ cts. | Penalty $ cts. | Delinquent on First Monday in January 1965 $ cts. | Total Delinquent Tax and Penalty $ cts. | REMARKS |
|---|---|---|---|---|---|---|---|---|---|---|---|---|---|---|---|---|---|---|---|---|---|---|---|---|
| 1 | | 568 | | | | | 141 14 | 5 06 | | | 146 20 | PAID IN FULL | MAY 28 1964 | 10729 | | 146 20 | | | | | | | | 9438 |
| 2 | | | | | | | | | | | | | | | | | | | | | | | | |
| 3 | | | | | | | | | | | | | | | | | | | | | | | | |
| 4 | | | | 38 | | | 7 52 | 24 | | | 7 76 | 2nd HALF PAID | OCT 30 1964 | 20314 | | 3 88 | | 3 88 | | | | | | 9277 |
| 5 | | 11 | | | | | 2 74 | 10 | | | 2 84 | 1st HALF PAID | MAY 29 1964 | 12450 | | | | | | | | | 24554 | 9439 |
| 6 | | | | | | | | | | | | PAID IN FULL | APR 29 1964 | 8580 | | 2 84 | | | | | | | | |
| 7 | | | | | | | | | | | | | | | | | | | | | | | | |
| 8 | | | | | | | | | | | | | | | | | | | | | | | | |
| 9 | | | | | | | | | | | | | | | | | | | | | | | | |
| 10 | | | | 216 | | | 58 00 | 1 92 | | | 59 92 | PAID IN FULL | MAY 1 1964 | 9652 | | 59 92 | | | | | | | | 9325 |
| 11 | | | | | | | | | | | | | | | | | | | | | | | | |
| 12 | | | | | | | | | | | | 2nd HALF PAID | OCT 30 1964 | 20030 | | | | 5 09 | | | | | | |
| 13 | | N 41 | | | | | 10 18 | | | | 10 18 | 1st HALF PAID | MAY 29 1964 | 12488 | | 5 09 | | | | | | | 24057 | 9437 |
| 14 | | | | | | | | | | | | | | | | | | | | | | | | |
| 15 | | | | | | | | | | | | | | | | | | | | | | | | |
| 16 | | | | | | | | | | | | | | | | | | | | | | | | |
| 17 | | | | | | | | | | | | | | | | | | | | | | | | |
| 18 | | | | | | | | | | | | | | | | | | | | | | | | |
| 19 | | | | | | | | | | | | | | | | | | | | | | | | |
| 20 | | | | | | | | | | | | | | | | | | | | | | | | |
| | | N 41 | | | | a 15406 | | | | | | | | | | | | | | | | | | |
| | | 527 | | 244 | 821 | M 6552 | 7 37 | | | | 22 90 | | | | | 21 93 | | 8 97 | | | | | | |
| | | 620 | | | 8 64 | 21958 | | | | | | | | | | | | | | | | | | |

# Assessment Roll and Tax List of Real Property in the Town of Hiram

Form 5CD MILLER-DAVIS CO., MINNEAPOLIS

• Ind

| IN WHOSE NAME ASSESSED | | DESCRIPTION OF PROPERTY: SUBDIVISION | Sec. or Lot | Town or Block | Rng. | Number of Acres of Land: Acres | 100ths | No. School District | Indicate Homestead by Yes or No | Agri. or Seas. Rev. Yes or No | Indicate Type of Property | Estimated Improvements |
|---|---|---|---|---|---|---|---|---|---|---|---|---|
| State of Minnesota | 1 | NE¼ of NE¼ | 18 | 140 | 31 | | | Unv | no | no | L | |
| John Carlson | 2 | W. 104' of GOVT LOT 1 NW¼ of NE¼ | | | | 4 | 08 | | " | " | " | |
| William H. + Edna L. Katz | 3 | E. 100' of W. 204' of GOVT LOT 1 SW¼ of NE¼ | | | | 3 | 98 | | " | " | " | |
| State of Minnesota | 4 | SE¼ of NE¼ GOVT LOT 4 | | | | | | | | | | |
| Bernard J. + Bernice Wosika | 5 | E. 100' of W. 304' of GOVT LOT 1 | | | | 4 | 08 | | no | no | L | |
| Robert J. Cocks | 6 | E. 100' of W. 404' of GOVT LOT 1 NW¼ of NW¼ | | | | 4 | 14 | | " | " | " | |
| Edward O. Schaffer + Jim Armstrong | 7 | E. 100' of W. 504' of GOVT LOT 1 NW¼ of NW¼ | | | | 4 | 17 | | " | " | " | |
| Charles Rubash | 8 | E. 100' of W. 604' of GOVT LOT 1 SW¼ of NW¼ | | | | 4 | 19 | | " | T.R. no | R | |
| Herbert W. + Ruth L. Schramm | 9 | E. 200' of W. 804' of GOVT LOT 1 SW¼ of NW¼ | | | | 8 | 21 | | " | no | L | |
| H. + J. Realty Co. | 10 | E. 100' of W. 904' of GOVT LOT 1 | | | | 3 | 95 | | " | S.R. | " | |
| Eleanor C. + Florence B. Young | 11 | E. 100' of W. 1004' of GOVT LOT 1 NW¼ of SW¼ | | | | 4 | 00 | | " | no | " | |
| Jerome F. + Patricia S. Katz | 12 | E. 100' of W. 1104' of GOVT LOT 1 NW¼ of SW¼ | | | | 3 | 92 | | " | " | " | |
| State of Minnesota | 13 | SW¼ of SW¼ GOVT LOT 7 | | | | | | | | | | |
| State of Minnesota | 14 | SE¼ of SW¼ GOVT LOT 6 | | | | | | | | | | |
| Blanche K. Stokes | 15 | E. 100' of W. 1204' of GOVT LOT 1 | | | | 3 | 94 | | no | no | L | |
| State of Minnesota | 16 | NE¼ of SE¼ | | | | | | | | | | |
| State of Minnesota | 17 | NW¼ of SE¼ GOVT LOT 5 | | | | | | | | | | |
| State of Minnesota | 18 | SW¼ of SE¼ | | | | | | | | | | |
| Andrew J. + Bessie V. Bray | 19 | SE¼ of SE¼ | | | | 40 | | | 40 | 45 | T | |
| | 20 | | | | | | | | | | | |
| (Continued) | | | | | | 88 | 66 | | | | | |

| | | | |
|---|---|---|---|
| John Carlson | W. 104' | #9309 A | 104' |
| Wm. & Edna Katz | E. 100' of W. 204' | 9309 B | 100' |
| Bernard J. & Bernice | E. 100' of W. 304' | 9309 C | 100' |
| Robert J. Cocks | E. 100' of W. 404' | 9309 D | 100' |
| Edward O. Schaffer & Jim Armstrong | E. 100' of W. 504' | 9309 E | 100' |
| Charles Rubash | E. 100' of W. 604' | 9309 F | 100' |
| Herbert W. & Ruth L. Schramm | E. 200' of W. 804' | 9309 G | 200' |
| H. & J. Realty Co. | E. 100' of W. 904' | 9309 H | 100' |
| Eleanor C. & Florence B. Young | E. 100' of W. 1004' | 9309 I | 100' |
| Jerome F. & Patricia Katz | E. 100' of W. 1104' | 9309 J | 100' |
| Blanche K. Stokes | E. 100' of W. 1204' | 9309 K | 100' |
| Robert Bisson | E. 50' | 9309 L | 50' |

Lot 1 Sec. 18-140-31

Changed ownership 9/5/62

Real Estate

# Cass County, Minnesota, for Taxes for the Year 1963.



| | SOLD FOR TAXES | VALUATIONS BY SCHOOL DISTRICTS AS EQUALIZED BY DEPARTMENT OF TAXATION: District No. / Rate — Mills / Dollars | District No. / Rate — Mills / Dollars | District No. / Rate — Mills / Dollars | District No. / Rate — Mills / Dollars | Tax Including State Homestead — Mills $ cts. | State Tax on Non-Homestead 9.92 Mills $ cts. | SPECIAL TAXES $ cts. | SPECIAL TAXES $ cts. | TOTAL TAXES $ cts. | | PAID | WHEN PAID (Month Day Year) | Number of Receipt | March Settlement 1964 $ cts. | June Settlement 1964 $ cts. | Penalty $ cts. | November Settlement 1964 $ cts. | Penalty $ cts. | Collections to First Monday in January 1965 $ cts. | Penalty $ cts. | Delinquent on First Monday in January 1965 $ cts. | Total Delinquent Tax and Penalty $ cts. | REMARKS |
|---|---|---|---|---|---|---|---|---|---|---|---|---|---|---|---|---|---|---|---|---|---|---|---|---|
| 1 | | | | | | | | | | | 1 | | | | | | | | | | | | | |
| 2 | | | 28 | | | 752 | 24 | | | 776 | 2 | PAID IN FULL | APR 5 1964 | 28117 | | 776 | | | | | | | | 9526 |
| 3 | | | 105 | | | 2820 | 94 | | | 2914 | 3 | PAID IN FULL | MAY 1 2 1964 | 29571 | | 2914 | | | | | | | | 9537 |
| 4 | | | | | | | | | | | 4 | | | | | | | | | | | | | |
| 5 | | | 105 | | | 2820 | 94 | | | 2914 | 5 | 2nd HALF PAID / 1st HALF PAID | OCT 30 1963 / MAY 2 9 1964 | 19465 / 14443 | | 1457 | | 1457 | | | | 24480 | 9530 |
| 6 | SOLD FOR TAXES | | 27 | | | 724 | 24 | | | 748 | 6 | | | | | | | | | | 748 | | | 13956 |
| 7 | | | 94 | | | 2524 | 84 | | | 2608 | 7 | PAID IN FULL | MAY 1 1964 | 28931 | | 2608 | | | | | | | | 9424 |
| 8 | | | 60 | | | 1612 | 54 | | | 1666 | 8 | PAID IN FULL | APR 1 0 1964 | 6755 | | 1666 | | | | | | | | 9485 |
| 9 | | | 203 | | | 5450 | 182 | | | 5632 | 9 | PAID IN FULL | APR 2 9 1964 | 8584 | | 5632 | | | | | | | | 9422 |
| 10 | SOLD FOR TAXES | 147 | | | | 3652 | 132 | | | 3784 | 10 | PAID IN FULL | MAY 2 1 1964 | 12512 | | 3784 | | | | | | | | 9485 |
| 11 | | | 84 | | | 2256 | 74 | | | 2330 | 11 | PAID IN FULL | MAY 2 2 1964 | 21569 | | | | | | 2330 | | | | 9572 |
| 12 | | | 84 | | | 2256 | 74 | | | 2330 | 12 | PAID IN FULL | MAY 1 8 1964 | 19948 | | 2330 | | | | | | | | 9525 |
| 13 | | | | | | | | | | | 13 | | | | | | | | | | | | | |
| 14 | | | | | | | | | | | 14 | | | | | | | | | | | | | |
| 15 | | | 139 | | | 3732 | 124 | | | 3856 | 15 | 2nd HALF PAID / 1st HALF PAID | OCT 8 1963 / MAY 4 1964 | 17987 / 19141 | | 1978 | | 1978 | | | | 24414 | 9528 |
| 16 | | | | | | | | | | | 16 | | | | | | | | | | | | | |
| 17 | | | | | | | | | | | 17 | | | | | | | | | | | | | |
| 18 | | | | | | | | | | | 18 | | | | | | | | | | | | | |
| 19 | | x 24 | | | | 596 | | | | 596 | 19 | 2nd HALF PAID / 1st HALF PAID | OCT 30 1963 / MAY 2 9 1964 | 26230 / 13438 | | 298 | | 298 | | | | 24459 | 9437 |
| 20 | | | | | | | | | | | 20 | | | | | | | | | | | | | |
| | | H 24 / 147 / 171 | 939 = 1096 = 1100 | | a 42.48 / m 249.46 / 291.94 | 960 | | | | 30154 | | | | | | 28443 | | 3783 | | 3330 | | 748 | | |

LONG BEACH · SANDY SHORES · WHITE PINE BEACH · PLANTATION BEACH · BUCK HORN BEACH · MANTRAP LAKE · BEAR ISLAND LAKE · LAKE WOODWARD · LAKE ANNABELLE · LAKE ALEXANDER · LAKE SHORE · LAKE ANTONY · LAKE BRUSHVILLE · LAKE BRUSHVILLE

Form 5CD MILLER-DAVIS CO., MINNEAP.

Checked ownerships 9/27/62

IN WHOSE NAME

Robert Bisson
Gertrude D. + Douglas
Gertrude Wood
Emil H. + Margaret
Emil H. + Margaret
Theodore A. + Lucil
" "
Anthony L. + Luc
" "
Gordon A. Mi
Gordon A. + Ruth
Marlys V. Pet
Edward E. Ne
Arnold L. + Doro
" "
William B. L
Ralph E. Ban
Harold L. + Margaret Bateman




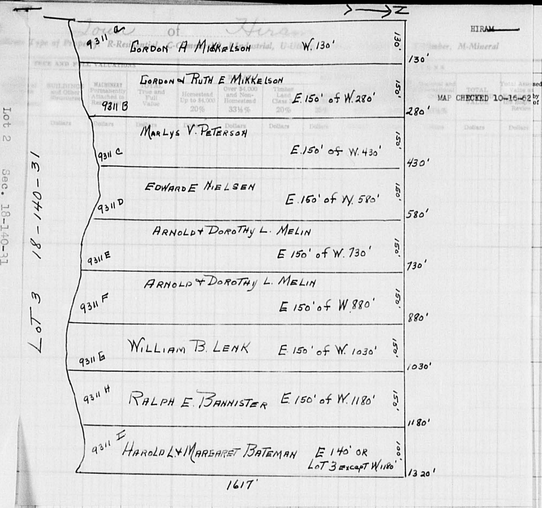




| | SOLD FOR TAXES | VALUATIONS BY SCHOOL DISTRICTS AS EQUALIZED BY DEPARTMENT OF TAXATION (District No. / Rate — Mills / Dollars) | Tax including State Homestead Mills | State Tax on Non-Homestead 6.921 Mills | SPECIAL TAXES | SPECIAL TAXES | TOTAL TAXES | | PAID | WHEN PAID (Month Day Year) | Number of Receipt | March Settlement 1964 | June Settlement 1964 | Penalty | November Settlement 1964 | Penalty | Collections to First Monday in January 1965 | Penalty | Delinquent on First Monday in January 1965 | Total Delinquent Tax and Penalty | REMARKS |
|---|---|---|---|---|---|---|---|---|---|---|---|---|---|---|---|---|---|---|---|---|---|
| 1 | | 47 | 2604 | 86 | | | 2690 | 1 | PAID IN FULL | APR 20 1964 | 6880 | | 26.90 | | | | | | | | 9488 |
| 2 | | 123 | 3302 | 110 | | | 3412 | 2 | 1st HALF PAID | MAY 29 1964 | | | | | | | 1612 | 1773 | 24483 | | 9486 |
| 3 | | 21 | 564 | 18 | | | 582 | 3 | 1st HALF PAID | MAY 29 1964 | 12447 | | 26.00 | | | | 382 | 420 | | | |
| 4 | | 142 | 3812 | 126 | | | 3938 | 4 | PAID IN FULL | MAY 11 1964 | | | 39.38 | | | | | | | | 9538 |
| 5 | | 124 | 3330 | 110 | | | 3440 | 5 | PAID IN FULL | MAY 11 1964 | 12518 | | 34.40 | | | | | | | | |
| 6 | | 232 | 6230 | 206 | | | 6436 | 6 | 2nd HALF PAID / 1st HALF PAID | OCT 10 1964 / MAY 29 1964 | | | | | | | | | | | 9540 |
| 7 | | 103 | 2766 | 92 | | | 2858 | 7 | 2nd HALF PAID / 1st HALF PAID | OCT 1 8 1964 / MAY 29 1964 | 18668 / 16725 | | 46.47 | | 46.47 | | | | 24479 | | " |
| 8 | | 42 | 1128 | 38 | | | 1166 | 8 | PAID IN FULL | APR 29 1964 | | | 23.32 | | | | | | | | 9529 |
| 9 | | 42 | 1128 | 38 | | | 1166 | 9 | PAID IN FULL | APR 29 1964 | 8563 | | | | | | | | | | " |
| 10 | | 42 | 1128 | 38 | | | 1166 | 10 | | | | | | | | | 1166 | 1283 | | | 9539 |
| 11 | | 198 | 5316 | 176 | | | 5492 | 11 | 2nd HALF PAID | OCT 30 1964 | 20941 | | | | | | 5492 | 6041 | | | " |
| 12 | | 168 | 4510 | 150 | | | 4660 | 12 | 1st HALF PAID | MAY 29 1964 | 16887 | | 23.30 | | 23.30 | | | | 24481 | | 9487 |
| 13 | SOLD FOR TAXES | 198 | 5316 | 176 | | | 5492 | 13 | | | | | | | | | 5492 | 6041 | | | 13957 |
| 14 | | 42 | 1128 | 38 | | | 1166 | 14 | 2nd HALF PAID / 1st HALF PAID | OCT 29 1964 / MAY 29 1964 | 19656 / 16886 | | 29.13 | | 29.13 | | | | 24482 | | 9423 |
| 15 | | 168 | 4510 | 150 | | | 4660 | 15 | 2nd HALF PAID / 1st HALF PAID | OCT 8 1964 / MAY 29 1964 | 13400 / 13400 | | | | | | | | | | " |
| 16 | | 42 | 1128 | 38 | | | 1166 | 16 | PAID IN FULL | JUL 16 1964 | 7066 | | | | 11.66 | 33 | | | | | 9536 |
| 17 | | 99 | 2658 | 88 | | | 2746 | 17 | PAID IN FULL | MAY 29 1964 | 13688 | | 27.46 | | | | | | | | 9527 |
| 18 | | 116 | 3114 | 104 | | | 3218 | 18 | PAID IN FULL | MAY 5 1964 | 9135 | | 32.18 | | | | | | | | 9425 |
| 19 | | | | | | | | 19 | | | | | | | | | | | | | |
| 20 | | | | | | | | 20 | | | | | | | | | | | | | |
| | | 1999 | TAX 53672 | 1782 | | | 55454 | | | | | | 302.54 | | 110.56 | | | | | | |

Assessment Roll and Tax List of Real Property in the

Form 3CD MILLER-DAVIS CO., MINNEAPOLIS

| In whose name assessed | Description of property: Subdivision | Sec. or Lot | Town or Block | Rng. | Number of Acres of Land (Acres / 100ths) | No. School District | Indicate Homestead Yes or No | Are Buildings on Real Estate Yes or No | * Indicate Type of Property | Land Exclusive of Structures and Improvements (Dollars) |
|---|---|---|---|---|---|---|---|---|---|---|
| Robert Bisson | E.50' of GOVT LOT 1 & W.100' of GOVT LOT 2 | 18 | 140 | 31 | 5.41 | Unv | no | no | L | |
| Gertrude D. & Douglas A. Woodbeck | E.75' of W.2.50' of GOVT LOT 2 | | | | 2.50 | | " | " | " | |
| Gertrude Woodbeck | E.75' of W.175' of GOVT LOT 2 | | | | 2.50 | | " | " | " | |
| Emil H. + Margaret M. Grausnick | E.150' of W.400' of GOVT LOT 2 | | | | 4.88 | | " | " | " | |
| Emil H. + Margaret Hawkins Grausnick | E.150' of W.550' of GOVT LOT 2 | | | | 5.10 | | " | " | " | |
| Theodore A. + Lucille V. Loveland | E.150' of W.700' of GOVT LOT 2 | | | | 5.27 | | " | " | " | |
| " " " | E.300' of W.1000' of GOVT LOT 2 | | | | 12.75 | | " | " | " | |
| Anthony L. + Lucille A. Boyer | E.150' of W.1150' of GOVT LOT 2 | | | | 6.39 | | " | " | " | |
| " " " | E.150' of W.1300' of GOVT LOT 2 | | | | 6.36 | | " | " | " | |
| Gordon A. Mikkelson | E.20' of GOVT LOT 2 + W.180' of GOVT LOT 3 | | | | 6.01 | | " | " | " | |
| Gordon A. + Ruth E. Mikkelson | E.150' of W.280' of GOVT LOT 3 | | | | 5.66 | | " | " | " | |
| Marlys V. Peterson | E.150' of W.430' of GOVT LOT 3 | | | | 5.50 | | " | " | " | |
| Edward E. Nielsen | E.150' of W.580' of GOVT LOT 3 | | | | 5.40 | | " | " | " | |
| Arnold L. + Dorothy L. Melin | E.150' of W.730' of GOVT LOT 3 | | | | 5.66 | | " | " | " | |
| " " " | E.150' of W.880' of GOVT LOT 3 | | | | 5.96 | | " | " | " | |
| William B. Lenk | E.150' of W.1030' of GOVT LOT 3 | | | | 6.19 | | " | " | " | |
| Ralph E. Bannister | E.150' of W.1180' GOVT LOT 3 | | | | 6.19 | | " | " | " | |
| Harold L. + Margaret Bateman | E.140' of GOVT LOT 3 (OR LOT 3 except W.1180) | | | | 5.73 | | " | " | " | |
| 19 | S E½ of S E¼ | | | | | | | | | |
| 20 | | | | | 103.46 | | | | | |




HIRAM

MAP CHECKED 10-16-62 by

Type of Property: F. Farm, R. Residence, C. Commercial, I. Industrial, M. Mineral, Timber, M-Mineral

BUILDINGS | MACHINERY | FURNITURE AND FIXTURES | STOCK IN TRADE | OTHER PERSONAL PROPERTY | TOTAL VALUE OF PERSONAL PROPERTY | FINAL EQUALIZED VALUE (Dollars)

Cass County, Minnesota, for Taxes for the Year 1963.



| Sold for taxes | Valuations by school districts as equalized by Department of Taxation (District No. / Rate ___ Mills; Dollars) | Tax including State Homestead ___ Mills | State Tax on Non-Homestead 6.921 Mills | Special taxes | Special taxes | Total taxes |
|---|---|---|---|---|---|---|
| 1 | 47 | 26.04 | .86 | | | 26.90 |
| 2 | 123 | 33.02 | 1.10 | | | 34.12 |
| 3 | 21 | 5.64 | .18 | | | 5.82 |
| 4 | 142 | 38.12 | 1.26 | | | 39.38 |
| 5 | 124 | 33.30 | 1.10 | | | 34.40 |
| 6 | 232 | 62.30 | 2.06 | | | 64.36 |
| 7 | 103 | 27.66 | .92 | | | 28.58 |
| 8 | 42 | 11.28 | .38 | | | 11.66 |
| 9 | 42 | 11.28 | .38 | | | 11.66 |
| 10 | 42 | 11.28 | .38 | | | 11.66 |
| 11 | 198 | 53.16 | 1.76 | | | 54.92 |
| 12 | 168 | 45.10 | 1.50 | | | 46.60 |
| 13 SOLD FOR TAXES | 198 | 53.16 | 1.76 | | | 54.92 |
| 14 | 42 | 11.28 | .38 | | | 11.66 |
| 15 | 168 | 45.10 | 1.50 | | | 46.60 |
| 16 | 42 | 11.28 | .38 | | | 11.66 |
| 17 | 99 | 26.58 | .88 | | | 27.46 |
| 18 | 116 | 31.14 | 1.04 | | | 32.18 |
| 19 | | | | | | |
| 20 | | | | | | |
| | 1999 | TW 53.72 | 1.82 | | | 55.54 |

| | Paid (Month Day Year) | When paid | Number of Receipt | March Settlement 1964 | June Settlement 1964 | Penalty | November Settlement 1964 | Penalty | Collections to First Monday in January 1965 | Penalty | Delinquent on First Monday in January 1965 | Total Delinquent Tax and Penalty | Remarks |
|---|---|---|---|---|---|---|---|---|---|---|---|---|---|
| 1 | PAID IN FULL APR 20 1964 | | 6880 | | 26.90 | | | | | | | | 9488 |
| 2 | 1st HALF PAID MAY 29 1964 | | 12447 | | 26.00 | | | | | | 16.12 | 17.73 | 24483 9484 |
| 3 | 1st HALF PAID MAY 29 1964 | | | | | | | | | | 3.82 | 4.20 | |
| 4 | PAID IN FULL MAY 11 1964 | | | | 39.38 | | | | | | | | 9538 |
| 5 | PAID IN FULL MAY 11 1964 | | 2518 | | 34.40 | | | | | | | | |
| 6 | 2nd HALF PAID OCT 9 1963 / 1st HALF PAID MAY 29 1964 | | | | 46.47 | | 46.47 | | | | | | 24479 9540 |
| 7 | 2nd HALF PAID OCT 9 1963 / 1st HALF PAID MAY 29 1964 | | 18869 / 10725 | | 46.47 | | | | | | | | |
| 8 | PAID IN FULL APR 20 1964 | | | | 23.32 | | | | | | | | 9539 |
| 9 | PAID IN FULL APR 20 1964 | | 8563 | | | | | | | | | | |
| 10 | | | | | | | | | | | 11.66 | 12.83 | 9539 |
| 11 | 2nd HALF PAID OCT 30 1964 | | 2094 | | | | | | | | 54.92 | 60.41 | |
| 12 | 1st HALF PAID MAY 29 1964 | | 16882 | | 23.30 | | 23.30 | | | | | | 24481 9487 |
| 13 | | | | | | | | | | | 54.92 | 60.41 | 13957 |
| 14 | 2nd HALF PAID OCT 30 1964 / 1st HALF PAID MAY 29 1964 | | 19157 / 13444 | | 29.13 | | 29.13 | | | | | | 24482 9423 |
| 15 | | | | | | | | | | | | | |
| 16 | PAID IN FULL JUL 16 1964 | | 7066 | | | | 11.66 | .23 | | | | | 9536 |
| 17 | PAID IN FULL MAY 29 1964 | | 13688 | | 27.46 | | | | | | | | 9527 |
| 18 | PAID IN FULL MAY 5 1964 | | 7135 | | 32.18 | | | | | | | | 9425 |
| 19 | | | | | | | | | | | | | |
| 20 | | | | | | | | | | | | | |
| | | | | | 320.54 | | 110.56 | | | | 141.44 | | |

LONG BEACH | SANDY SHORES | BLUFF POINT BEACH | PLAINVIEW BEACH | BUCKSKIN BEACH | BAY BEACH | MAGNOLIA BAY | BEACH | LITTLE DEER CREEK

Form 5CD MILLER-DAVIS CO., MINNEAPOLIS

# Assessment Roll and Tax List of Real Property in the Town of Hiram, Cass County, Minnesota, for Taxes for the Year 1963.



* Indicate Type of Property: R-Residential, C-Commercial, I-Industrial, U-Utility, F-Farm, L-Lakeshore, T-Timber, M-Mineral

| | IN WHOSE NAME ASSESSED | DESCRIPTION OF PROPERTY: SUBDIVISION | Sec. or Lot | Town or Block | Rng. | Number of Acres of Land (Acres 100ths) | No. School District | Indicate Homestead Yes or No | Agri. or Seas. Res. Yes or No | Indicate Type of Property* | TRUE AND FULL VALUATIONS: LAND Exclusive of Structures and Improvements (Dollars) | BUILDINGS and Other Structures (Dollars) | MACHINERY Permanently Attached to Real Estate (Dollars) | TOTAL True and Full Value (Dollars) | ASSESSED VALUATIONS: RURAL: Homestead Up to $4,000 20% (Dollars) | RURAL: Over $4,000 and Non-Homestead 33⅓% (Dollars) | ALL OTHERS: Timber Land Class 3e 20% (Dollars) | ALL OTHERS: Homestead Up to $4,000 25% (Dollars) | ALL OTHERS: Over $4,000 and Non-Homestead 40% (Dollars) | MACHINERY Permanently Attached to Real Estate 33⅓% (Dollars) | Seasonal and Recreational Cabins 33⅓% (Dollars) | TOTAL ASSESSED VALUE (Dollars) | Total Assessed Value as Equalized by the Board of Review (Dollars) | FINAL EQUALIZED VALUE (Dollars) |
|---|---|---|---|---|---|---|---|---|---|---|---|---|---|---|---|---|---|---|---|---|---|---|---|---|
| 1 | Mrs. Bessie Bray | NE¼ of NE¼ | 19 | 140 | 31 | 40 | Un | yes | yes | T | | | | | | | | | | | | | | |
| 2 | " " " | NW¼ of NE¼ | | | | 40 | | " | " | " | | | | | | | | | | | | | | |
| 3 | " " " | SW¼ of NE¼ | | | | 40 | | " | " | " | | | | | | | | | | | | | | |
| 4 | " " " | SE¼ of NE¼ | | | | 40 | | " | " | F | | | | | | | | | | | | | | |
| 5 | | | | | | | | | | | | | | | | | | | | | | | | |
| 6 | State of Minnesota | NE¼ of NW¼ | | | | | | | | | | | | | | | | | | | | | | |
| 7 | State of Minnesota | GOVT LOT 1 | | | | | | | | | | | | | | | | | | | | | | |
| 8 | State of Minnesota | GOVT LOT 2 | | | | | | | | | | | | | | | | | | | | | | |
| 9 | State of Minnesota | SE¼ of NW¼ | | | | | | | | | | | | | | | | | | | | | | |
| 10 | | | | | | | | | | | | | | | | | | | | | | | | |
| 11 | State of Minnesota | NE¼ of SW¼ | | | | | | | | | | | | | | | | | | | | | | |
| 12 | State of Minnesota | GOVT LOT 3 | | | | | | | | | | | | | | | | | | | | | | |
| 13 | State of Minnesota | GOVT LOT 4 | | | | | | | | | | | | | | | | | | | | | | |
| 14 | State of Minnesota | SE¼ of SW¼ | | | | | | | | | | | | | | | | | | | | | | |
| 15 | | | | | | | | | | | | | | | | | | | | | | | | |
| 16 | Ralph A. + Lorraine S. Hoopman | NE¼ of SE¼ | | | | 40 | | yes | yes | F | | | | | | | | | | | | | | |
| 17 | State of Minnesota | NW¼ of SE¼ | | | | | | | | | | | | | | | | | | | | | | |
| 18 | State of Minnesota | SW¼ of SE¼ | | | | | | | | | | | | | | | | | | | | | | |
| 19 | State of Minnesota | SE¼ of SE¼ | | | | | | | | | | | | | | | | | | | | | | |
| 20 | | | | | | 200 | | | | | | | | | | | | | | | | | | |

| | SOLD FOR TAXES | VALUATIONS BY SCHOOL DISTRICTS AS EQUALIZED BY DEPARTMENT OF TAXATION: District No. / Rate / Mills | District No. / Rate / Mills | District No. / Rate / Mills | District No. / Rate / Mills | District No. / Rate / Mills | District No. / Rate / Mills | Tax Including State Homestead Mills ($ cts.) | State Tax on Non-Homestead Mills ($ cts.) | SPECIAL TAXES ($ cts.) | SPECIAL TAXES ($ cts.) | TOTAL TAXES ($ cts.) |
|---|---|---|---|---|---|---|---|---|---|---|---|---|
| 1 | | | | 243.50 | | | | | | | | |
| 2 | | | | # 22 | | | | 546 | | | | 546 |
| 3 | | | | # 21 | | | | 522 | | | | 522 |
| 4 | | | | # 24 | | | | 546 | | | | 546 |
| 5 | | | | # 171 | | | | 4250 | | | | 4250 |
| 6 | | | | | | | | | | | | |
| 7 | | | | | | | | | | | | |
| 8 | | | | | | | | | | | | |
| 9 | | | | | | | | | | | | |
| 10 | | | | | | | | | | | | |
| 11 | | | | | | | | | | | | |
| 12 | | | | | | | | | | | | |
| 13 | | | | | | | | | | | | |
| 14 | | | | | | | | | | | | |
| 15 | | | | | | | | | | | | |
| 16 | SOLD FOR TAXES | | | # 189 | | | | 4646 | | | | 4646 |
| 17 | | | | | | | | | | | | |
| 18 | | | | | | | | | | | | |
| 19 | | | | | | | | | | | | |
| 20 | | | | # 425 | | | | 10560 | | | | 10560 |

| | PAID: WHEN PAID (Month Day Year) | Number of Receipt | March Settlement 1964 ($ cts.) | June Settlement 1964 ($ cts.) | Penalty ($ cts.) | November Settlement 1964 ($ cts.) | Penalty ($ cts.) | Collections to First Monday in January 1965 ($ cts.) | Penalty ($ cts.) | Delinquent on First Monday in January 1965 ($ cts.) | Total Delinquent Tax and Penalty ($ cts.) | REMARKS |
|---|---|---|---|---|---|---|---|---|---|---|---|---|
| 1 | 2nd HALF PAID OCT 30 1964 / 1st HALF PAID MAY 20 1964 | | | | | | | | | | | |
| 2 | 2nd HALF PAID OCT 30 1964 / 1st HALF PAID MAY 20 1964 | | | 2.73 | | 2.73 | | | | | | 24457 9487 |
| 3 | 2nd HALF PAID OCT 30 1964 / 1st HALF PAID MAY 20 1964 | | | 2.61 | | 2.61 | | | | | | " " |
| 4 | 2nd HALF PAID OCT 30 1964 / 1st HALF PAID MAY 20 1964 | | | 2.98 | | 2.98 | | | | | | " " |
| 5 | 2nd HALF PAID OCT 30 1964 / 1st HALF PAID MAY 20 1964 | | | 21.25 | | 21.25 | | | | | | " " |
| 6 | | | | | | | | | | | | |
| 7 | | | | | | | | | | | | |
| 8 | | | | | | | | | | | | |
| 9 | | | | | | | | | | | | |
| 10 | | | | | | | | | | | | |
| 11 | | | | | | | | | | | | |
| 12 | | | | | | | | | | | | |
| 13 | | | | | | | | | | | | |
| 14 | | | | | | | | | | | | |
| 15 | | | | | | | | | | | | |
| 16 | | | | | | | | | | 4646 | | 13958 |
| 17 | | | | | | | | | | | | |
| 18 | | | | | | | | | | | | |
| 19 | | | | | | | | | | | | |
| 20 | | | | 29.57 | | 29.57 | | | | 4646 | | |

Form 5CD HILLER-DAVIS CO., MINNEAPOLIS

# Assessment Roll and Tax List of Real Property in the Town of Hiram, Cass County, Minnesota, for Taxes for the Year 1963.

* Indicate Type of Property: R-Residential, C-Commercial, I-Industrial, U-Utility, F-Farm, L-Lakeshore, T-Timber, M-Mineral

| | In Whose Name Assessed | Description of Property: Subdivision | Sec. or Lot | Town or Block | Rng. | Number of Acres of Land (Acres 100ths) | No. School District | Indicate Homestead Yes or No | Agricultural Assessment Yes or No | Indicate Type Property | True and Full Valuations: Land Exclusive of Structures and Improvements (Dollars) | Buildings and Other Structures (Dollars) | Machinery Permanently Attached to Real Estate (Dollars) | Total True and Full Value (Dollars) | Assessed Valuations: Rural: Homestead Up to $4,000 20% (Dollars) | Rural: Over $4,000 and Non-Homestead 33⅓% (Dollars) | All Other: Timber Land Class 3e 20% (Dollars) | All Other: Homestead Up to $4,000 25% (Dollars) | All Other: Over $4,000 and Non-Homestead 40% (Dollars) | All Other: Machinery Permanently Attached to Real Estate 33⅓% (Dollars) | All Other: Seasonal and Recreational Cabins 33⅓% (Dollars) | Total Assessed Value (Dollars) | Total Assessed Value as Equalized by State Board of Review (Dollars) | Final Equalized Value (Dollars) |
|---|---|---|---|---|---|---|---|---|---|---|---|---|---|---|---|---|---|---|---|---|---|---|---|---|
| 1 | State of Minnesota | NE¼ of NE¼ | 20 | 140 | 31 | | Un | | | | | | | | | | | | | | | | | |
| 2 | State of Minnesota | NW¼ of NE¼ | | | | | | | | | | | | | | | | | | | | | | |
| 3 | NORTHWEST PAPER CO. | SW¼ of NE¼ | | | | | | | | | MINNESOTA TREE GROWTH | | | | | | | | | | | | | |
| 4 | State of Minnesota | SE¼ of NE¼ | | | | | | | | | | | | | | | | | | | | | | |
| 5 | State of Minnesota | | | | | | | | | | | | | | | | | | | | | | | |
| 6 | NORTHWEST PAPER CO. | NE¼ of NW¼ | | | | | | | | | MINNESOTA TREE GROWTH | | | | | | | | | | | | | |
| 7 | NORTHWEST PAPER CO. | NW¼ of NW¼ | | | | | | | | | MINNESOTA TREE GROWTH | | | | | | | | | | | | | |
| 8 | NORTHWEST PAPER CO. | SW¼ of NW¼ | | | | | | | | | MINNESOTA TREE GROWTH | | | | | | | | | | | | | |
| 9 | NORTHWEST PAPER CO. | SE¼ of NW¼ | | | | | | | | | MINNESOTA TREE GROWTH | | | | | | | | | | | | | |
| 10 | | | | | | | | | | | | | | | | | | | | | | | | |
| 11 | Ralph A. & Loraine S. Hoopman | NE¼ of SW¼ | | | | 40 | | yes | yes | T | | | | | | | | | | | | | | |
| 12 | " " " | NW¼ of SW¼ | | | | 40 | | " | " | " | | | | | | | | | | | | | | |
| 13 | " " " | SW¼ of SW¼ | | | | 40 | | " | " | F | | | | | | | | | | | | | | |
| 14 | " " " | SE¼ of SW¼ | | | | 40 | | " | " | T | | | | | | | | | | | | | | |
| 15 | | | | | | | | | | | | | | | | | | | | | | | | |
| 16 | State of Minnesota | NE¼ of SE¼ | | | | | | | | | | | | | | | | | | | | | | |
| 17 | NORTHWEST PAPER CO. | NW¼ of SE¼ | | | | | | | | | MINNESOTA TREE GROWTH | | | | | | | | | | | | | |
| 18 | State of Minnesota | SW¼ of SE¼ | | | | | | | | | | | | | | | | | | | | | | |
| 19 | NORTHWEST PAPER CO. | SE¼ of SE¼ | | | | | | | | | MINNESOTA TREE GROWTH | | | | | | | | | | | | | |
| 20 | | | | | | 160 | | | | | | | | | | | | | | | | | | |

| | Sold for Taxes | Valuations by School Districts as Equalized by Department of Taxation: District No. ___ Rate ___ Mills | District No. 2 Rate 24.502 Mills | District No. ___ Rate ___ Mills | District No. ___ Rate ___ Mills | District No. ___ Rate ___ Mills | Tax Including State Homestead ___ Mills | State Tax on Non-Homestead ___ Mills | Special Taxes | Total Taxes | Paid | When Paid | Number of Receipt | March Settlement 1964 | June Settlement 1964 | Penalty | November Settlement 1964 | Penalty | Collections to First Monday in January 1965 | Penalty | Delinquent on First Monday in January 1965 | Total Delinquent Tax and Penalty | Remarks |
|---|---|---|---|---|---|---|---|---|---|---|---|---|---|---|---|---|---|---|---|---|---|---|---|
| | | Dollars | Dollars | Dollars | Dollars | Dollars | $ cts. | $ cts. | $ cts. | $ cts. | | Month Day Year | | $ cts. | $ cts. | $ cts. | $ cts. | $ cts. | $ cts. | $ cts. | $ cts. | $ cts. | |
| 1 | | | | | | | | | | | | | | | | | | | | | | | |
| 2 | | | | | | | | | | | | | | | | | | | | | | | |
| 3 | | | | | | | | | | | | | | | | | | | | | | | |
| 4 | | | | | | | | | | | | | | | | | | | | | | | |
| 5 | | | | | | | | | | | | | | | | | | | | | | | |
| 6 | | | | | | | | | | | | | | | | | | | | | | | |
| 7 | | | | | | | | | | | | | | | | | | | | | | | |
| 8 | | | | | | | | | | | | | | | | | | | | | | | |
| 9 | | | | | | | | | | | | | | | | | | | | | | | |
| 10 | | | | | | | | | | | | | | | | | | | | | | | |
| 11 | SOLD FOR TAXES | | #32 | | | | 7.46 | | | 7.46 | | | | | | | | | | | 7.46 | | 129.58 |
| 12 | SOLD FOR TAXES | | #19 | | | | 4.72 | | | 4.72 | | | | | | | | | | | 4.72 | | " |
| 13 | SOLD FOR TAXES | | #54 | | | | 13.42 | | | 13.42 | | | | | | | | | | | 13.42 | | " |
| 14 | SOLD FOR TAXES | | #16 | | | | 3.98 | | | 3.98 | | | | | | | | | | | 3.98 | | " |
| 15 | | | | | | | | | | | | | | | | | | | | | | | |
| 16 | | | | | | | | | | | | | | | | | | | | | | | |
| 17 | | | | | | | | | | | | | | | | | | | | | | | |
| 18 | | | | | | | | | | | | | | | | | | | | | | | |
| 19 | | | | | | | | | | | | | | | | | | | | | | | |
| 20 | | | #121 | | | | @ 30.08 | | | 30.08 | | | | | | | | | | | 30.08 | | |

# Assessment Roll and Tax List of Real Property in the Town of Hiram, Cass County, Minnesota, for Taxes for the Year 1963.



Form 5CD HILLER-DAVIS CO., MINNEAPOLIS

* Indicate Type of Property: R-Residential, C-Commercial, I-Industrial, U-Utility, F-Farm, L-Lakeshore, T-Timber, M-Mineral

| | IN WHOSE NAME ASSESSED | DESCRIPTION OF PROPERTY: SUBDIVISION | Sec. or Lot | Town or Block | Rng. | Number of Acres of Land (Acres 100ths) | No. School District | Indicate Homestead Yes or No | Agri. or Seas. Recr. Yes or No | Indicate Type of Property | TRUE AND FULL VALUATIONS: LAND Exclusive of Structures and Improvements (Dollars) | BUILDINGS and Other Structures (Dollars) | MACHINERY Permanently Attached to Real Estate (Dollars) | TOTAL True and Full Value (Dollars) | ASSESSED VALUATIONS: RURAL: Homestead Up to $1,000 20% (Dollars) | RURAL: Over $1,000 and Non-Homestead 33⅓% (Dollars) | ALL OTHER: Timber Land Class 3a 20% (Dollars) | ALL OTHER: Homestead Up to $4,000 25% (Dollars) | ALL OTHER: Over $4,000 and Non-Homestead 40% (Dollars) | ALL OTHER: MACHINERY Permanently Attached to Real Estate 33⅓% (Dollars) | ALL OTHER: Seasonal and Recreational Cabins 33⅓% (Dollars) | TOTAL ASSESSED VALUE (Dollars) | Total Assessed Value as Equalized by the Board of Review (Dollars) | FINAL EQUALIZED VALUE (Dollars) |
|---|---|---|---|---|---|---|---|---|---|---|---|---|---|---|---|---|---|---|---|---|---|---|---|---|
| | State of Minnesota | NE¼ of NE¼ | 21 | 140 | 31 | | Un | | | | | | | | | | | | | | | | | |
| 2 | State of Minnesota | NW¼ of NE¼ | | | | | | | | | | | | | | | | | | | | | | |
| 3 | State of Minnesota | SW¼ of NE¼ | | | | | | | | | | | | | | | | | | | | | | |
| 4 | State of Minnesota | SE¼ of NE¼ | | | | | | | | | | | | | | | | | | | | | | |
| 5 | | | | | | | | | | | | | | | | | | | | | | | | |
| 6 | State of Minnesota | NE¼ of NW¼ | | | | | | | | | | | | | | | | | | | | | | |
| 7 | State of Minnesota | NW¼ of NW¼ | | | | | | | | | | | | | | | | | | | | | | |
| 8 | State of Minnesota | SW¼ of NW¼ | | | | | | | | | | | | | | | | | | | | | | |
| 9 | State of Minnesota | SE¼ of NW¼ | | | | | | | | | | | | | | | | | | | | | | |
| 10 | | | | | | | | | | | | | | | | | | | | | | | | |
| 11 | State of Minnesota | NE¼ of SW¼ | | | | | | | | | | | | | | | | | | | | | | |
| 12 | State of Minnesota | NW¼ of SW¼ | | | | | | | | | | | | | | | | | | | | | | |
| 13 | State of Minnesota | SW¼ of SW¼ | | | | | | | | | | | | | | | | | | | | | | |
| 14 | State of Minnesota | SE¼ of SW¼ | | | | | | | | | | | | | | | | | | | | | | |
| 15 | | | | | | | | | | | | | | | | | | | | | | | | |
| 16 | Hiram Township | NE¼ of SE¼ | | | | | | | | | | | | | | | | | | | | | | |
| 17 | State of Minnesota | NW¼ of SE¼ | | | | | | | | | | | | | | | | | | | | | | |
| 18 | State of Minnesota | SW¼ of SE¼ | | | | | | | | | | | | | | | | | | | | | | |
| 19 | State of Minnesota | SE¼ of SE¼ | | | | | | | | | | | | | | | | | | | | | | |
| 20 | | | | | | | | | | | | | | | | | | | | | | | | |

| | SOLD FOR TAXES | VALUATIONS BY SCHOOL DISTRICTS AS EQUALIZED BY DEPARTMENT OF TAXATION: District No.____ Rate____ Mills (Dollars) | District No.____ Rate____ Mills (Dollars) | District No.____ Rate____ Mills (Dollars) | District No.____ Rate____ Mills (Dollars) | District No.____ Rate____ Mills (Dollars) | District No.____ Rate____ Mills (Dollars) | Tax Including State Homestead ____Mills ($ cts.) | State Tax on Non-Homestead ____Mills ($ cts.) | SPECIAL TAXES ($ cts.) | SPECIAL TAXES ($ cts.) | TOTAL TAXES ($ cts.) | | PAID | WHEN PAID (Month Day Year) | Number of Receipt | March Settlement 1964 ($ cts.) | June Settlement 1964 ($ cts.) | Penalty ($ cts.) | November Settlement 1964 ($ cts.) | Penalty ($ cts.) | Collections to First Monday in January 1965 ($ cts.) | Penalty ($ cts.) | Delinquent on First Monday in January 1965 ($ cts.) | Total Delinquent Tax and Penalty ($ cts.) | REMARKS |
|---|---|---|---|---|---|---|---|---|---|---|---|---|---|---|---|---|---|---|---|---|---|---|---|---|---|---|
| 1 | | | | | | | | | | | | | 1 | | | | | | | | | | | | | |
| 2 | | | | | | | | | | | | | 2 | | | | | | | | | | | | | |
| 3 | | | | | | | | | | | | | 3 | | | | | | | | | | | | | |
| 4 | | | | | | | | | | | | | 4 | | | | | | | | | | | | | |
| 5 | | | | | | | | | | | | | 5 | | | | | | | | | | | | | |
| 6 | | | | | | | | | | | | | 6 | | | | | | | | | | | | | |
| 7 | | | | | | | | | | | | | 7 | | | | | | | | | | | | | |
| 8 | | | | | | | | | | | | | 8 | | | | | | | | | | | | | |
| 9 | | | | | | | | | | | | | 9 | | | | | | | | | | | | | |
| 10 | | | | | | | | | | | | | 10 | | | | | | | | | | | | | |
| 11 | | | | | | | | | | | | | 11 | | | | | | | | | | | | | |
| 12 | | | | | | | | | | | | | 12 | | | | | | | | | | | | | |
| 13 | | | | | | | | | | | | | 13 | | | | | | | | | | | | | |
| 14 | | | | | | | | | | | | | 14 | | | | | | | | | | | | | |
| 15 | | | | | | | | | | | | | 15 | | | | | | | | | | | | | |
| 16 | | | | | | | | | | | | | 16 | | | | | | | | | | | | | |
| 17 | | | | | | | | | | | | | 17 | | | | | | | | | | | | | |
| 18 | | | | | | | | | | | | | 18 | | | | | | | | | | | | | |
| 19 | | | | | | | | | | | | | 19 | | | | | | | | | | | | | |
| 20 | | | | | | | | | | | | | 20 | | | | | | | | | | | | | |

Form 5CD MILLER-DAVIS CO., MINNEAPOLIS

# Assessment Roll and Tax List of Real Property in the Town of Hiram

* Indicate Type of Property: R-Residential, C-Commercial, I-Industrial, U-Utility, F-Farm, L-Lakeshore, T-Timber, M-Mineral



| | In Whose Name Assessed | Description of Property: Subdivision | Sec. or Lot | Town or Block | Rng | Number of Area of Land (Acres 100ths) | No. School District | Indicate Homestead Yes or No | Agri. or Seas. Hom. Yes or No | Indicate Type of Property | True and Full Valuations: Land Exclusive of Structures and Improvements (Dollars) | Buildings and Other Structures (Dollars) | Machinery Permanently Attached to Real Estate (Dollars) | Total True and Full Value (Dollars) | Assessed Valuations: Rural: Homestead Up to $4,000 20% (Dollars) | Rural: Over $4,000 and Non-Homestead 33⅓% (Dollars) | All Other: Timber Land Class 3e 20% (Dollars) | All Other: Homestead Up to $4,000 25% (Dollars) | All Other: Over $4,000 and Non-Homestead 40% (Dollars) | All Other: Machinery Permanently Attached to Real Estate 33⅓% (Dollars) | All Other: Seasonal and Recreational Cabins 33⅓% (Dollars) | Total Assessed Value (Dollars) | Total Assessed Value as Equalized by the Board of Review (Dollars) | Final Equalized Value (Dollars) |
|---|---|---|---|---|---|---|---|---|---|---|---|---|---|---|---|---|---|---|---|---|---|---|---|---|
| 1 | Aldrich Johnson | NE¼ of NE¼ | 22 | 140 | 31 | 40 | Un | yes | yes | F | | | | | | | | | | | | | | |
| 2 | Arne & Selma Helena Carlson | NW¼ of NE¼ | | | | 40 | | " | " | " | | | | | | | | | | | | | | |
| 3 | " " " " | E½ of SW¼ of NE¼ | | | | 20 | | " | " | " | | | | | | | | | | | | | | |
| 4 | Aldrich Johnson | SE¼ of NE¼ | | | | 40 | | " | " | " | | | | | | | | | | | | | | |
| 5 | State of Minnesota | W½ of SW¼ of NE¼ | | | | | | | | | | | | | | | | | | | | | | |
| 6 | Arne & Selma Carlson | NE¼ of NW¼ | | | | 40 | | yes | yes | F | | | | | | | | | | | | | | |
| 7 | State of Minnesota | NW¼ of NW¼ | | | | | | | | | | | | | | | | | | | | | | |
| 8 | State of Minnesota | SW¼ of NW¼ | | | | | | | | | | | | | | | | | | | | | | |
| 9 | State of Minnesota | SE¼ of NW¼ | | | | | | | | | | | | | | | | | | | | | | |
| 10 | State of Minnesota | | | | | | | | | | | | | | | | | | | | | | | |
| 11 | State of Minnesota | NE¼ of SW¼ | | | | | | | | | | | | | | | | | | | | | | |
| 12 | State of Minnesota | NW¼ of SW¼ | | | | | | | | | | | | | | | | | | | | | | |
| 13 | State of Minnesota | SW¼ of SW¼ | | | | | | | | | | | | | | | | | | | | | | |
| 14 | State of Minnesota | SE¼ of SW¼ | | | | | | | | | | | | | | | | | | | | | | |
| 15 | | | | | | | | | | | | | | | | | | | | | | | | |
| 16 | David Peterson | NE¼ of SE¼ | | | | 40 | | no | yes | F | | | | | | | | | | | | | | |
| 17 | State of Minnesota | NW¼ of SE¼ | | | | | | | | | | | | | | | | | | | | | | |
| 18 | State of Minnesota | SW¼ of SE¼ | | | | | | | | | | | | | | | | | | | | | | |
| 19 | Wilbert Johnson | SE¼ of SE¼ | | | | 40 | | no | yes | T | | | | | | | | | | | | | | |
| 20 | | | | | | | | | | | | | | | | | | | | | | | | |
| | | | | | | 2.60 | | | | | | | | | | | | | | | | | | |

Valuations by School Districts as Equalized by Department of Taxation

| | Sold for Taxes | District No. ___ Rate ___ Mills ___ Dollars | District No. ___ Rate ___ Mills ___ Dollars | District No. 166 Rate ___ Mills 24.58 Dollars | District No. ___ Rate ___ Mills ___ Dollars | District No. ___ Rate ___ Mills ___ Dollars | District No. ___ Rate ___ Mills ___ Dollars | Tax Including State Homestead ___ Mills $ cts. | State Tax on Non-Homestead 8.97 Mills $ cts. | Special Taxes $ cts. | Special Taxes $ cts. | Total Taxes $ cts. |
|---|---|---|---|---|---|---|---|---|---|---|---|---|
| 1 | | | | # 115 | | | | 28.58 | | | | 28.58 |
| 2 | | | | # 242 | | | | 60.14 | | | | 60.14 |
| 3 | | | | # 37 | | | | 9.20 | | | | 9.20 |
| 4 | | | | # 71 | | | | 17.64 | | | | 17.64 |
| 5 | | | | | | | | | | | | |
| 6 | | | | # 26 | | | | 6.46 | | | | 6.46 |
| 7 | | | | | | | | | | | | |
| 8 | | | | | | | | | | | | |
| 9 | | | | | | | | | | | | |
| 10 | | | | | | | | | | | | |
| 11 | | | | | | | | | | | | |
| 12 | | | | | | | | | | | | |
| 13 | | | | | | | | | | | | |
| 14 | | | | | | | | | | | | |
| 15 | | | | | | | | | | | | |
| 16 | SOLD FOR TAXES | | | 48 | | | | 11.92 | .42 | | | 12.34 |
| 17 | | | | | | | | | | | | |
| 18 | | | | | | | | | | | | |
| 19 | SOLD FOR TAXES | | | 51 | | | | 12.68 | .46 | | | 13.14 |
| 20 | | | | | | | | | | | | |
| | | | | # 491<br>99<br>590 | | | | @ 146.62 | .88 | | | 147.50 |

| | Paid | When Paid (Month Day Year) | Number of Receipt | March Settlement 1964 $ cts. | June Settlement 1964 $ cts. | Penalty $ cts. | November Settlement 1964 $ cts. | Penalty $ cts. | Collections to First Monday in January 1965 $ cts. | Penalty $ cts. | Delinquent on First Monday in January 1965 $ cts. | Total Delinquent Tax and Penalty $ cts. | Remarks |
|---|---|---|---|---|---|---|---|---|---|---|---|---|---|
| 1 | | 2nd HALF PAID OCT 3 1 1964 | 20475 | | | | | | | | | | |
| 2 | | 1st HALF PAID MAY 1 1 1964 | 9465 | | 14.29 | | 14.29 | | | | | | 24.46 9421 |
| 3 | PAID IN FULL MAY 6 | 1964 | 9162 | | 60.14 | | | | | | | | 9443 |
| 4 | PAID | 2nd HALF PAID MAY 4 1964 | 9162 | | 9.20 | | | | | | | | |
| 5 | | 1st HALF PAID MAY 1 1 1964 | 20475<br>9465 | | 8.82 | | 8.82 | | | | | | 24.46 9421 |
| 6 | PAID IN FULL MAY 6 | 1964 | 9162 | | 6.46 | | | | | | | | 9443 |
| 7 | | | | | | | | | | | | | |
| 8 | | | | | | | | | | | | | |
| 9 | | | | | | | | | | | | | |
| 10 | | | | | | | | | | | | | |
| 11 | | | | | | | | | | | | | |
| 12 | | | | | | | | | | | | | |
| 13 | | | | | | | | | | | | | |
| 14 | | | | | | | | | | | | | |
| 15 | | | | | | | | | | | | | |
| 16 | | | | | | | | | | | 12.34 | | 25.11 Last Cal. 1954 |
| 17 | | | | | | | | | | | | | |
| 18 | | | | | | | | | | | | | |
| 19 | | | | | | | | | | | 13.14 | | Last Cal. 1954 |
| 20 | | | | | | | | | | | | | |
| | | | | | 98.91 | | 23.11 | | | | 25.48 | | |

LONG BEACH | SUNDAY SHORES | WHITE PINE BEACH | PLATVIEW BEACH | LAKESHORE BEACH | PACKETTO VIA | SEE ARRANGEMENT OF LOT 10 | ADDITION | LETTERGRAND | SEE BEACH PARK BEACH

Form 5CD MILLER-DAVIS CO., MINNEAPOLIS

# Assessment Roll and Tax List of Real Property in the Town of Hiram, Cass County, Minnesota, for Taxes for the Year 1963.



* Indicate Type of Property: R-Residential, C-Commercial, I-Industrial, U-Utility, F-Farm, L-Lakeshore, T-Timber, M-Mineral

| | IN WHOSE NAME ASSESSED | DESCRIPTION OF PROPERTY: SUBDIVISION | Sec. or Lot | Town or Block | Rng. | Number of Acres of Land (Acres / 100ths) | No. School District | Indicate Homestead Yes or No | Agri. or Seas. Rec. Yes or No | Indicate Type of Prop. | TRUE AND FULL VALUATIONS: LAND Exclusive of Structures and Improvements (Dollars) | BUILDINGS and Other Structures (Dollars) | MACHINERY Permanently Attached to Real Estate (Dollars) | TOTAL True and Full Value (Dollars) | ASSESSED VALUATIONS: RURAL: Homestead Up to $4,000 20% (Dollars) | RURAL: Over $4,000 and Non-Homestead 33⅓% (Dollars) | ALL OTHER: Timber Land Class 3a 20% (Dollars) | ALL OTHER: Homestead Up to $4,000 25% (Dollars) | ALL OTHER: Over $4,000 and Non-Homestead 40% (Dollars) | ALL OTHER: MACHINERY Permanently Attached to Real Estate 33⅓% (Dollars) | ALL OTHER: Seasonal and Recreational Cabins 33⅓% (Dollars) | TOTAL ASSESSED VALUE (Dollars) | Total Assessed Value as Equalized by the Board of Review (Dollars) | FINAL EQUALIZED VALUE (Dollars) |
|---|---|---|---|---|---|---|---|---|---|---|---|---|---|---|---|---|---|---|---|---|---|---|---|---|
| 1 | | NE¼ of NE¼ | 23 | 140 | 31 | | Un | | | | | | | | | | | | | | | | | |
| 2 | | NW¼ of NE¼ | | | | | | | | | | | | | | | | | | | | | | |
| 3 | State of Minnesota | GOVT LOT 2 | | | | | | | | | | | | | | | | | | | | | | |
| 4 | | SE¼ of NE¼ | | | | | | | | | | | | | | | | | | | | | | |
| 5 | | | | | | | | | | | | | | | | | | | | | | | | |
| 6 | John A. Martin | GOVT LOT 1 | | | | 40.25 | | 40.45 | F | | | | | | | | | | | | | | | |
| 7 | State of Minnesota | NW¼ of NW¼ | | | | | | | | | | | | | | | | | | | | | | |
| 8 | State of Minnesota | SW¼ of NW¼ | | | | | | | | | | | | | | | | | | | | | | |
| 9 | State of Minnesota | SE¼ of NW¼ | | | | | | | | | | | | | | | | | | | | | | |
| 10 | | | | | | | | | | | | | | | | | | | | | | | | |
| 11 | State of Minnesota | NE¼ of SW¼ | | | | | | | | | | | | | | | | | | | | | | |
| 12 | State of Minnesota | NW¼ of SW¼ | | | | | | | | | | | | | | | | | | | | | | |
| 13 | State of Minnesota | SW¼ of SW¼ | | | | | | | | | | | | | | | | | | | | | | |
| 14 | State of Minnesota | SE¼ of SW¼ | | | | | | | | | | | | | | | | | | | | | | |
| 15 | | | | | | | | | | | | | | | | | | | | | | | | |
| 16 | State of Minnesota | GOVT LOT 3 | | | | | | | | | | | | | | | | | | | | | | |
| 17 | State of Minnesota | NW¼ of SE¼ | | | | | | | | | | | | | | | | | | | | | | |
| 18 | State of Minnesota | SW¼ of SE¼ | | | | | | | | | | | | | | | | | | | | | | |
| 19 | State of Minnesota | SE¼ of SE¼ | | | | | | | | | | | | | | | | | | | | | | |
| 20 | | | | | | | | | | | | | | | | | | | | | | | | |
| | | | | | | 40.25 | | | | | | | | | | | | | | | | | | |

| | SOLD FOR TAXES (Dollars) | VALUATIONS BY SCHOOL DISTRICTS AS EQUALIZED BY DEPARTMENT OF TAXATION: District No. ..... Rate ..... Mills (Dollars) | District No. ..... Rate ..... Mills (Dollars) | District No. 464 Rate ..... Mills 24.350 (Dollars) | District No. ..... Rate ..... Mills (Dollars) | District No. ..... Rate ..... Mills (Dollars) | District No. ..... Rate ..... Mills (Dollars) | Tax Including State Homestead ..... Mills ($ cts.) | State Tax on Non-Homestead ..... Mills ($ cts.) | SPECIAL TAXES ($ cts.) | SPECIAL TAXES ($ cts.) | TOTAL TAXES ($ cts.) | PAID | WHEN PAID (Month Day Year) | Number of Receipt | March Settlement 1964 ($ cts.) | June Settlement 1964 ($ cts.) | Penalty ($ cts.) | November Settlement 1964 ($ cts.) | Penalty ($ cts.) | Collections to First Monday in January 1965 ($ cts.) | Penalty ($ cts.) | Delinquent on First Monday in January 1965 ($ cts.) | Total Delinquent Tax and Penalty ($ cts.) | REMARKS |
|---|---|---|---|---|---|---|---|---|---|---|---|---|---|---|---|---|---|---|---|---|---|---|---|---|---|
| 1 | | | | | | | | | | | | | | | | | | | | | | | | | |
| 2 | | | | | | | | | | | | | | | | | | | | | | | | | |
| 3 | | | | | | | | | | | | | | | | | | | | | | | | | |
| 4 | | | | | | | | | | | | | | | | | | | | | | | | | |
| 5 | | | | | | | | | | | | | | | | | | | | | | | | | |
| 6 | | #141 | | | | | | 35.04 | | | | 35.04 | PAID IN FULL | NOV 12 1964 | 21637 | | | | | 35.04 | 1.22 | | | | 9.562 |
| 7 | | | | | | | | | | | | | | | | | | | | | | | | | |
| 8 | | | | | | | | | | | | | | | | | | | | | | | | | |
| 9 | | | | | | | | | | | | | | | | | | | | | | | | | |
| 10 | | | | | | | | | | | | | | | | | | | | | | | | | |
| 11 | | | | | | | | | | | | | | | | | | | | | | | | | |
| 12 | | | | | | | | | | | | | | | | | | | | | | | | | |
| 13 | | | | | | | | | | | | | | | | | | | | | | | | | |
| 14 | | | | | | | | | | | | | | | | | | | | | | | | | |
| 15 | | | | | | | | | | | | | | | | | | | | | | | | | |
| 16 | | | | | | | | | | | | | | | | | | | | | | | | | |
| 17 | | | | | | | | | | | | | | | | | | | | | | | | | |
| 18 | | | | | | | | | | | | | | | | | | | | | | | | | |
| 19 | | | | | | | | | | | | | | | | | | | | | | | | | |
| 20 | | #141 | | | | | | @ 3504 | | | | 3504 | | | | | | | | | | | | | |

Form 5CD MILLER-DAVIS CO., MINNEAPOLIS

# Assessment Roll and Tax List of Real Property in the Town of Hiram, Cass County, Minnesota, for Taxes for the Year 1963.

* Indicate Type of Property: R-Residential, C-Commercial, I-Industrial, U-Utility, F-Farm, L-Lakeshore, T-Timber, M-Mineral



| | In Whose Name Assessed | Description of Property: Subdivision | Sec. or Lot | Town or Block | Rng | Number of Acres of Land (Acres 100ths) | Sch. District | Indicate Homestead Yes or No | Agricultural Homestead Yes or No | * Indicate Type of Property | True and Full Valuations: Land Exclusive of Structures and Improvements | Buildings and Other Structures | Machinery Permanently Attached to Real Estate | Total True and Full Value | Assessed Valuations: Rural Homestead Up to $4,000 20% | Rural Over $4,000 and Non-Homestead 33⅓% | All Other Timber Land Class 3a 20% | All Other Homestead Up to $4,000 25% | All Other Over $4,000 and Non-Homestead 40% | All Other Machinery Permanently Attached to Real Estate 33⅓% | All Other Seasonal and Recreational Cabins 33⅓% | Total Assessed Value | Total Assessed Value as Equalized by the Board of Review | Final Equalized Value | Remarks |
|---|---|---|---|---|---|---|---|---|---|---|---|---|---|---|---|---|---|---|---|---|---|---|---|---|---|
| | | | | | | Acres 100ths | | | | | Dollars | Dollars | Dollars | Dollars | Dollars | Dollars | Dollars | Dollars | Dollars | Dollars | Dollars | Dollars | Dollars | Dollars | |
| 1 | Glen F. + Lois F. Tufts | PART OF GOVT LOT 2 | 24 | 140 | 31 | | Un | | | | | | | | | | | | | | | | | | |
| 2 | Barbara A. + Earl Ford | GOVT LOT 3 less 180'x250' | | | | | | yes | yes | R | | | | | | | | | | | | | | | 24559 9434 |
| 3 | " " " | GOVT LOT 4 | | | | 15.50 | | no | " | T | | | | | | | | | | | | | | | |
| 4 | Wayne M. + Lois J. Christopherson | 180'x100' of GOVT LOT 3 | | | | | | " | no | L | | | | | | | | | | | | | | | 24485 9524 |
| 5 | Charles E. + Alveda G. Graham | 180'x150' of GOVT LOT 3 | | | | | | " | " | " | | | | | | | | | | | | | | | |
| 6 | Barbara A. + Earl Ford | GOVT LOT 2 less PLAT "SUNSET VIEW" & less sold | | | | | | yes | yes | T | | | | | | | | | | | | | | | 24487 9523 |
| 7 | Clara F. Zastrow | PART OF GOVT LOT 2 | | | | .45 | | " | no | R | | | | | | | | | | | | | | | 24559 9434 |
| 8 | Barbara A. + Earl Ford | GOVT LOT 1 less PART W. of Twp. Rd. | | | | 8.75 | | no | yes | T | | | | | | | | | | | | | | | 9519 |
| 9 | " " " | SE¼ of NW¼ | | | | 40 | | " | " | " | | | | | | | | | | | | | | | |
| 10 | Robert J. + Josephine C. Thill | PART OF GOVT LOT 1 lying W. of Twp. Rd. | | | | 20 | | no | yes R | L | | 500 sold Lot 12 | | | | | | | | 769 | | | | | 24559 9434 |
| 11 | Barbara A. + Earl Ford | NE¼ of SW¼ | | | | 40 | | no | yes | T | | | | | | | | | | | | | | | 24488 9509 |
| 12 | State of Minnesota | NW¼ of SW¼ | | | | | | | | | | | | | | | | | | | | | | | 24559 9434 |
| 13 | Clarence + Bessie Kendall | SW¼ of SW¼ | | | | 40 | | no | yes | F | | | | | | | | | | | | | | | |
| 14 | State of Minnesota | SE¼ of SW¼ | | | | | | | | | | | | | | | | | | | | | | | |
| 15 | ~~George D. + Lavona Witham~~ | GOVT LOTS 7 + 8 | | | | 5 | | no | no | L | | | | | | | | | | | | | | | 24489 9508 |
| 16 | ~~Ellsworth H. Bates~~ State of Minnesota | GOVT LOT 5 | | | | 28 | | " | yes | " | | | | | | | | | | | | | | | |
| 17 | State of Minnesota | GOVT LOT 6 | | | | | | | | | | | | | | | | | | | | | | | |
| 18 | Ray H. + Genevieve L. Bannister | S.577' of W'ly 200' of GOVT LOT 2 less sold | | | | 3 | | no | no | L | | | | | | | | | | | | | | | 9212 |
| 19 | Robert Fleisher | PART OF GOVT LOT 2 | | | | | | " | " | " | | | | | | | | | | | | | | | 9521 |
| 20 | Paige M. + Kathryn W. Green | PART OF GOVT LOT 2 | | | | | | " | " | " | | | | | | | | | | | | | | | 24486 9522 |
| | Norbert + Josephine C. Thill | Part of Govt. Lot 2 | | | | 20.70 | | | | | | | | | | | | | | | | | | | |

| | Sold for Taxes | Valuations by School Districts as Equalized by Department of Taxation: District No. 2 Rate 24.5 Mills | District No. 2 Rate 26.85 Mills | District No. 699 Rate 26.85 Mills | District No. Rate Mills | District No. Rate Mills | District No. Rate Mills | Tax Including State Homestead 1.48 Mills | State Tax on Non-Homestead 1.48 Mills | Special Taxes | Special Taxes | Total Taxes |
|---|---|---|---|---|---|---|---|---|---|---|---|---|
| | | Dollars | Dollars | Dollars | Dollars | Dollars | Dollars | $ cts. | $ cts. | $ cts. | $ cts. | $ cts. |
| 1 | | | | | | | | | | | | |
| 2 | | # 123 | | | | | | 30.56 | | | | 30.56 |
| 3 | | # 22 | | | | | | 5.46 | | | | 5.46 |
| 4 | | | | 364 | | | | 97.74 | 3.24 | | | 100.98 |
| 5 | | | | 279 | | | | 74.92 | 2.48 | | | 77.40 |
| 6 | | # 76 | | | | | | 18.88 | | | | 18.88 |
| 7 | | | # 70 | | | | | 18.80 | | | | 18.80 |
| 8 | | # 7 | | | | | | 1.74 | | | | 1.74 |
| 9 | | # 22 | | | | | | 5.46 | | | | 5.46 |
| 10 | | 769 | | | | | | 191.10 | 6.86 | | | 197.96 |
| 11 | | # 26 | | | | | | 6.46 | | | | 6.46 |
| 12 | | | | | | | | | | | | |
| 13 | | 97 | | | | | | 24.10 | .86 | | | 24.96 |
| 14 | | | | | | | | | | | | |
| 15 | | | 30 | | | | | 8.06 | .26 | | | 8.32 |
| 16 | Value out. - Jrf 9-23-63 | | | | | | | | | | | |
| 17 | | | | | | | | | | | | |
| 18 | | | 67 | | | | | 17.48 | .60 | | | 18.58 |
| 19 | | | 12 | | | | | 3.22 | .10 | | | 3.32 |
| 20 | | | 12 | | | | | 3.22 | .10 | | | 3.32 |
| | | H 276 | H 70 | H 346 | | | | N 28.36 | | | | |
| | | 866 | 764 | 1630 | | | | Tot 223.94 | 1.45 | | | 52.20 |
| | | 1142 | 834 | 1976 | | | | 509.70 | | | | |

| | Paid | When Paid: Month Day Year | Number of Receipt | March Settlement 1964 | June Settlement 1964 | Penalty | November Settlement 1964 | Penalty | Collections to First Monday in January 1963 | Penalty | Delinquent on First Monday in January 1963 | Total Delinquent Tax and Penalty | Remarks |
|---|---|---|---|---|---|---|---|---|---|---|---|---|---|
| | | | | $ cts. | $ cts. | $ cts. | $ cts. | $ cts. | $ cts. | $ cts. | $ cts. | $ cts. | |
| 1 | Balance Paid | SEP 17 1964 | | | | | | | | | | | |
| 2 | Part Paid | APR 20 1964 | 17237 | | 15.28 | | 15.28 | | | | | | |
| 3 | Balance Paid | SEP 17 1964 | 6875 | | | | | | | | | | |
| 4 | Part Paid | APR 20 1964 | | | 2.73 | | 2.73 | | | | | | |
| 5 | 2nd HALF PAID | MAY 21 1964 | 19159 | | | | | | | | | | |
| 6 | 1st HALF PAID | MAY 21 1964 | 20471 | | 50.49 | | 50.49 | | | | | | 24485 9524 |
| 7 | 2nd HALF PAID | MAY 14 1964 | 18686 | | | | 38.70 | | | | | | |
| 8 | 1st HALF PAID | MAY 14 1964 | 17723 | | 38.70 | | | | | | | | 24487 9523 |
| 9 | Balance Paid | SEP 17 1964 | 17237 | | | | | | | | | | 24559 9434 |
| 10 | Part Paid | APR 20 1964 | 6875 | | 8.00 | | 10.88 | | | | | | |
| 11 | PAID IN FULL | APR 20 1964 | 3564 | | 18.80 | | | | | | | | 9519 |
| 12 | Balance Paid | SEP 17 1964 | | | | | | | | | | | |
| 13 | Balance Paid | APR 20 1964 | 17237 | | .87 | | .87 | | | | | | 24559 9434 |
| 14 | Balance Paid | SEP 17 1964 | 6875 | | | | | | | | | | |
| 15 | Part Paid | APR 20 1964 | | | 2.73 | | 2.73 | | | | | | |
| 16 | 2nd HALF PAID | SEP 23 1964 | 19444 | | | | | | | | | | |
| 17 | 1st HALF PAID | MAY 29 1964 | 18727 | | 98.98 | | 98.98 | | | | | | 24488 9509 |
| 18 | Balance Paid | SEP 17 1964 | 17237 | | | | | | | | | | 24559 9434 |
| 19 | Part Paid | APR 20 1964 | 6875 | | 2.00 | | 4.46 | | | | | | |
| 20 | 2nd HALF PAID | OCT 9 1964 | 18779 | | | | | | | | | | |
| 21 | 1st HALF PAID | MAY 19 1964 | 17359 | | 12.48 | | 12.48 | | | | | | 24489 9508 |
| 22 | | | | | | | | | | | | | |
| 23 | PAID IN FULL | FEB 20 1964 | 4400 | 3.32 | | | | | | | | | 9560 |
| 24 | | | | | | | | | | | | | |
| 25 | | | | | | | | | | | | | |
| 26 | PAID IN FULL | APR 13 1964 | 6092 | | 18.58 | | | | | | | | |
| 27 | PAID IN FULL | APR 20 1964 | 8505 | | 3.32 | | | | | | | | 9212 |
| 28 | 2nd HALF PAID | OCT 30 1964 | 20562 | | | | | | | | | | 9521 |
| 29 | 1st HALF PAID | MAY 1 1964 | 8164 | | 1.66 | | 1.66 | | | | | | 24486 9522 |
| 30 | | | | 3.32 | 274.62 | | 239.26 | | | | | | |

Form 5CD MILLER-DAVIS CO., MINNEAPOLIS

# Assessment Roll and Tax List of Real Property in the Town of Hiram, Cass County, Minnesota, for Taxes for the Year 1963.

* Indicate Type of Property: R-Residential, C-Commercial, I-Industrial, U-Utility, F-Farm, L-Lakeshore, T-Timber, M-Mineral



| | In Whose Name Assessed | | Description of Property: Subdivision | Sec. or Lot | Town or Blk. | Rng. | Number of Acres of Land (Acres 100ths) | No. School Districts | Indicate Homestead Yes or No | Agri. Seas. Recr. Yes or No | Indicate Type of Property | True and Full Valuations: Land Exclusive of Structures and Improvements (Dollars) | Buildings and Other Structures (Dollars) | Machinery Permanently Attached to Real Estate (Dollars) | Total True and Full Value (Dollars) | Assessed Valuations: Rural: Homestead Up to $1,000 20% (Dollars) | Rural: Over $4,000 and Non-Homestead 33⅓% (Dollars) | All Other: Timber Land Class 3a 20% (Dollars) | All Other: Homestead Up to $4,000 25% (Dollars) | All Other: Over $4,000 and Non-Homestead 40% (Dollars) | All Other: Machinery Permanently Attached to Real Estate 33⅓% (Dollars) | All Other: Seasonal and Recreational Cabins 33⅓% (Dollars) | Total Assessed Value (Dollars) | Total Assessed Value as Equalized by the Board of Review (Dollars) | Final Equalized Value (Dollars) |
|---|---|---|---|---|---|---|---|---|---|---|---|---|---|---|---|---|---|---|---|---|---|---|---|---|---|
| 1 | Everett W. Chadwick | | ~~NW¼NE¼~~ GOVT LOT 1 | 25 | No 31 | | 32 | | Un | no | yes | T | | | | | | | | | | | | | |
| 2 | Norton + Elsie Hurd | | ~~NW¼NE¼~~ GOVT LOT 2 | | | | 36 50 | | | yes | " | F | | | | | | | | | | | | | |
| 3 | State of Minnesota | | SW¼NE¼ | | | | | | | | | | | | | | | | | | | | | | |
| 4 | David Roelofs | | SE¼NE¼ | | | | 40 | | | no | yes | T | | | | | | | | | | | | | |
| 5 | | | | | | | | | | | | | | | | | | | | | | | | | |
| 6 | Leon A. Flescher | | NE¼NW¼ | | | | 40 | | | yes | yes | F | | | | | | | | | | | | | |
| 7 | Clarence + Bessie Kendall | | NW¼NW¼ | | | | 40 | | | no | " | " | | | | | | | | | | | | | |
| 8 | Frank M. + Lena M. Close | | SW¼NW¼ | | | | 40 | | | yes | " | " | | | | | | | | | | | | | |
| 9 | O. A. + Evelyn Odegard | | SE¼NW¼ | | | | 40 | | | no | " | " | | | | | | | | | | | | | |
| 10 | | | | | | | | | | | | | | | | | | | | | | | | | |
| 11 | Murray D. + June D. Krauskaar | | NE¼SW¼ | | | | 40 | | | yes | T.B. yes F.B. | F | | | | | | | | | | | | | |
| 12 | " " " | | NW¼SW¼ | | | | 40 | | | " | " | " | | | | | | | | | | | | | |
| 13 | NORTHWEST PAPER CO. | | SW¼SW¼ | | | | | | | | | | | MINNESOTA TREE GROWTH | | | | | | | | | | | |
| 14 | NORTHWEST PAPER CO. | | SE¼SW¼ | | | | | | | | | | | MINNESOTA TREE GROWTH | | | | | | | | | | | |
| 15 | | | | | | | | | | | | | | | | | | | | | | | | | |
| 16 | State of Minnesota | | NE¼SE¼ | | | | | | | | | | | | | | | | | | | | | | |
| 17 | State of Minnesota | | NW¼SE¼ | | | | | | | | | | | | | | | | | | | | | | |
| 18 | State of Minnesota | | SW¼SE¼ | | | | | | | | | | | | | | | | | | | | | | |
| 19 | State of Minnesota | | SE¼SE¼ | | | | | | | | | | | | | | | | | | | | | | |
| 20 | | | | | | | | | | | | | | | | | | | | | | | | | |
| | | | | | | | 303 50 | | | | | | | | | | | | | | | | | | |

| | Sold for Taxes | Valuations by School Districts as Equalized by Department of Taxation: District No. 264 Rate 24.5 Mills (Dollars) | District No. ___ Rate ___ Mills (Dollars) | District No. ___ Rate ___ Mills (Dollars) | District No. ___ Rate ___ Mills (Dollars) | District No. ___ Rate ___ Mills (Dollars) | Tax including State Homestead ___ Mills ($ cts.) | State Tax on Non-Homestead 8.42 Mills ($ cts.) | Special Taxes ($ cts.) | Special Taxes ($ cts.) | Total Taxes ($ cts.) | Paid | When Paid (Month Day Year) | Number of Receipt | March Settlement 1964 ($ cts.) | June Settlement 1964 ($ cts.) | Penalty ($ cts.) | November Settlement 1964 ($ cts.) | Penalty ($ cts.) | Collections to First Monday in January 1965 ($ cts.) | Penalty ($ cts.) | Delinquent on First Monday in January 1965 ($ cts.) | Total Delinquent Tax and Penalty ($ cts.) | Remarks |
|---|---|---|---|---|---|---|---|---|---|---|---|---|---|---|---|---|---|---|---|---|---|---|---|---|
| 1 | | 47 | | | | | 1168 | 42 | | | 1210 | PAID IN FULL | APR 29 1964 | 8545 | | 1210 | | | | | | | | 9311 |
| 2 | | H 76 | | | | | 1888 | | | | 1888 | | | | | | | | | | | 1888 | 2077 | 9419 |
| 3 | | | | | | | | | | | | | | | | | | | | | | | | |
| 4 | DELIN FOR TAXES | 74 | | | | | 1838 | 66 | | | 1904 | Balance Paid<br>Over Pay | JUL 16 1964<br>MAY 27 1964 | 17556<br>10669 | | 1000 | | 904 | | | | | | 9310 |
| 5 | | | | | | | | | | | | | | | | | | | | | | | | |
| 6 | | H 165 | | | | | 3852 | | | | 3852 | 2nd HALF PAID<br>1st HALF PAID<br>2nd HALF PAID | SEP 10 1964<br>MAY 27 1964<br>OCT 9 1964 | 18083<br>17746<br>19473 | | 1926 | | 1926 | | | | | 34492 | 9415 |
| 7 | | 24 | | | | | 546 | 22 | | | 618 | 1st HALF PAID | MAY 19 1964 | 13359 | | 309 | | 309 | | | | | 24489 | 9398 |
| 8 | | H 338 | | | | | 8324 | | | | 8324 | PAID IN FULL | APR 20 1964 | 6873 | | 8324 | | | | | | | | 9413 |
| 9 | SOLD FOR TAXES | 122 | | | | | 3032 | 108 | | | 3140 | | | | | | | | | | | 3140 | 3454 | 13959 |
| 10 | | | | | | | | | | | | | | | | | | | | | | | | |
| 11 | | H 52 | | | | | 2038 | | | | 2038 | 1st HALF PAID | MAY 29 1964 | 12769 | | 1019 | | | | | | 1019 | 1121 | 24494 9226 |
| 12 | | H 191 | | | | | 4746 | | | | 4746 | 1st HALF PAID | MAY 29 1964 | | | 2373 | | | | | | 2373 | 2610 | " " |
| 13 | | | | | | | | | | | | | | | | | | | | | | | | |
| 14 | | | | | | | | | | | | | | | | | | | | | | | | |
| 15 | | | | | | | | | | | | | | | | | | | | | | | | |
| 16 | | | | | | | | | | | | | | | | | | | | | | | | |
| 17 | | | | | | | | | | | | | | | | | | | | | | | | |
| 18 | | | | | | | | | | | | | | | | | | | | | | | | |
| 19 | | | | | | | | | | | | | | | | | | | | | | | | |
| 20 | | | | | | | | | | | | | | | | | | | | | | | | |
| | | H 238<br>207<br>1102 | | | | | a 27482 | 238 | | | 27720 | | | | | 16161 | | 3139 | | | | 5400 | | |

Real Estate

MORE DRIVER | SEWER ABOVE | WELL FIRE BEACH | PLATTVIEW BEACH | BACKENSACK BEACH - BEACH | PACKETTO VIA | RE ADVANCEMENT OF LOT 15 | MOTHER | EXTENDED

Form 5CD BILLS-DAVIS CO., MINNEAPOLIS

# Assessment Roll and Tax List of Real Property in the Town of Hiram

* Indicate Type of Property: R-Residential, C-Commercial, I-Industrial, U-Utility, F-Farm, L-Lakeshore, T-Timber, M-Mineral

| | IN WHOSE NAME ASSESSED | DESCRIPTION OF PROPERTY: SUBDIVISION | Sec. or Lot | Town or Block | Rng. | Number of Acres of Land (Acres 300Ba) | No. School District | Indicate Homestead Yes or No | Agri. or Seas. Recr. Yes or No | * Indicate Type of Property | TRUE AND FULL VALUATIONS: LAND Exclusive of Structures and Improvements | BUILDINGS and Other Structures | MACHINERY Permanently Attached to Real Estate | TOTAL True and Full Value | ASSESSED VALUATIONS: RURAL: Homestead Up to $4,000 20% | RURAL: Over $4,000 and Non-Homestead 33⅓% | ALL OTHER: Timber Land Class 3a 20% | ALL OTHER: Homestead Up to $4,000 25% | ALL OTHER: Over $4,000 Homestead 40% | ALL OTHER: MACHINERY Permanently Attached to Real Estate 33⅓% | ALL OTHER: Seasonal and Recreational Cabins 33⅓% | TOTAL ASSESSED VALUE | Total Assessed Value as Equalized by the Board of Review | FINAL EQUALIZED VALUE |
|---|---|---|---|---|---|---|---|---|---|---|---|---|---|---|---|---|---|---|---|---|---|---|---|---|
| | | | | | | Acres | | | | | Dollars | Dollars | Dollars | Dollars | Dollars | Dollars | Dollars | Dollars | Dollars | Dollars | Dollars | Dollars | Dollars | Dollars |
| 1 | State of Minnesota | NE¼ of NE¼ | 26 | 140 | 31 | | Un | | | | | | | | | | | | | | | | | |
| 2 | State of Minnesota | NW¼ of NE¼ | | | | | | | | | | | | | | | | | | | | | | |
| 3 | Fred V. Martin | SW¼ of NE¼ | | | | 40 | | no | yes | T | | | | | | | | | | | | | | |
| 4 | " " | SE¼ of NE¼ | | | | 40 | | " | " | F | | | | | | | | | | | | | | |
| 5 | | | | | | | | | | | | | | | | | | | | | | | | |
| 6 | State of Minnesota | NE¼ of NW¼ | | | | | | | | | | | | | | | | | | | | | | |
| 7 | State of Minnesota | NW¼ of NW¼ | | | | | | | | | | | | | | | | | | | | | | |
| 8 | Laurel L. + Dorothy E. Forest | SW¼ of NW¼ | | | | 40 | | yes | yes | T | | | | | | | | | | | | | | |
| 9 | State of Minnesota | SE¼ of NW¼ | | | | | | | | | | | | | | | | | | | | | | |
| 10 | | | | | | | | | | | | | | | | | | | | | | | | |
| 11 | Albert + Lydia E. Thomas | NE¼ of SW¼ | | | | 40 | | no | yes | F | | | | | | | | | | | | | | |
| 12 | Laurel L. + Dorothy E. Forest | NW¼ of SW¼ | | | | 40 | | yes | " | " | | | | | | | | | | | | | | |
| 13 | State of Minnesota | SW¼ of SW¼ | | | | | | | | | | | | | | | | | | | | | | |
| 14 | Albert + Lydia E. Thomas | SE¼ of SW¼ | | | | 40 | | no | yes | F | | | | | | | | | | | | | | |
| 15 | | | | | | | | | | | | | | | | | | | | | | | | |
| 16 | State of Minnesota | NE¼ of SE¼ | | | | | | | | | | | | | | | | | | | | | | |
| 17 | Albert + Lydia E. Thomas | NW¼ of SE¼ | | | | 40 | | no | yes | T | | | | | | | | | | | | | | |
| 18 | " " " | SW¼ of SE¼ | | | | 40 | | " | " | " | | | | | | | | | | | | | | |
| 19 | State of Minnesota | SE¼ of SE¼ | | | | | | | | | | | | | | | | | | | | | | |
| 20 | | | | | | | | | | | | | | | | | | | | | | | | |
| | | | | | | 330 | | | | | | | | | | | | | | | | | | |

Cass County, Minnesota, for Taxes for the Year 1963.



| | SOLD FOR TAXES | VALUATIONS BY SCHOOL DISTRICTS AS EQUALIZED BY DEPARTMENT OF TAXATION: District No. ___ Rate ___ Mills | District No. ___ Rate ___ Mills | District No. 2 Rate 28.50 Mills | District No. ___ Rate ___ Mills | District No. ___ Rate ___ Mills | District No. ___ Rate ___ Mills | Tax including State Homestead ___ Mills | State Tax on Non-Homestead 8.42 Mills | SPECIAL TAXES | SPECIAL TAXES | TOTAL TAXES | PAID | WHEN PAID (Month Day Year) | Number of Receipt | March Settlement 1964 | June Settlement 1964 | Penalty | November Settlement 1964 | Penalty | Collections to First Monday in January 1965 | Penalty | Delinquent on First Monday in January 1965 | Penalty | Total Delinquent Tax and Penalty | REMARKS |
|---|---|---|---|---|---|---|---|---|---|---|---|---|---|---|---|---|---|---|---|---|---|---|---|---|---|---|
| | | Dollars | Dollars | Dollars | Dollars | Dollars | Dollars | $ cts. | $ cts. | $ cts. | $ cts. | $ cts. | | Month Day Year | | $ cts. | $ cts. | $ cts. | $ cts. | $ cts. | $ cts. | $ cts. | $ cts. | $ cts. | $ cts. | |
| 1 | | | | | | | | | | | | | | | | | | | | | | | | | | |
| 2 | | | | | | | | | | | | | | | | | | | | | | | | | | |
| 3 | | | | 67 | | | | 1664 | 60 | | | 1724 | 2nd HALF PAID | OCT 31 1964 | 2473 | | 862 | | 862 | | | | | | 2449 | 9485 |
| | | | | | | | | | | | | | 1st HALF PAID | MAY 29 1964 | 10635 | | | | | | | | | | | |
| 4 | | | | 44 | | | | 2336 | 84 | | | 2420 | 2nd HALF PAID | OCT 31 1964 | | | 1210 | | 1210 | | | | | | " | |
| | | | | | | | | | | | | | 1st HALF PAID | MAY 29 1964 | | | | | | | | | | | | |
| 5 | | | | | | | | | | | | | | | | | | | | | | | | | | |
| 6 | | | | | | | | | | | | | | | | | | | | | | | | | | |
| 7 | | | | | | | | | | | | | | | | | | | | | | | | | | |
| 8 | | | | # 17 | | | | 422 | | | | 422 | 2nd HALF PAID | OCT 31 1964 | 1949 | | 211 | | 211 | | | | | | 2449 | 9416 |
| | | | | | | | | | | | | | 1st HALF PAID | MAY 29 1964 | 14938 | | | | | | | | | | | |
| 9 | | | | | | | | | | | | | | | | | | | | | | | | | | |
| 10 | | | | | | | | | | | | | | | | | | | | | | | | | | |
| 11 | | | | 140 | | | | 3480 | 124 | | | 3604 | PAID IN FULL | MAY 29 1964 | 12145 | | 3604 | | | | | | | | | 9385 |
| 12 | | | | # 135 | | | | 3354 | | | | 3354 | 2nd HALF PAID | OCT 31 1964 | 19654 | | | | 1677 | | | | | | 2449 | 9416 |
| | | | | | | | | | | | | | 1st HALF PAID | MAY 29 1964 | 14938 | | 1677 | | | | | | | | | |
| 13 | | | | | | | | | | | | | | | | | | | | | | | | | | |
| 14 | | | | 112 | | | | 2784 | 100 | | | 2884 | PAID IN FULL | MAY 29 1964 | 12145 | | 2884 | | | | | | | | | 9385 |
| 15 | | | | | | | | | | | | | | | | | | | | | | | | | | |
| 16 | | | | | | | | | | | | | | | | | | | | | | | | | | |
| 17 | | | | 20 | | | | 498 | 18 | | | 516 | PAID IN FULL | MAY 29 1964 | 12146 | | 516 | | | | | | | | | 9385 |
| 18 | | | | 78 | | | | 1938 | 70 | | | 2008 | PAID IN FULL | MAY 29 1964 | | | 2008 | | | | | | | | | " |
| 19 | | | | | | | | | | | | | | | | | | | | | | | | | | |
| 20 | | | | | | | | | | | | | | | | | | | | | | | | | | |
| | | | | 4152 516 663 | | | | d 16476 | 456 | | | 16932 | | | | | 12972 | | 3960 | | | | | | | |

# Assessment Roll and Tax List of Real Property in the Town of Hiram

Form 5CD HILLER-DAVIS CO., MINNEAPOLIS

* Indicate Type of Property: R-Residential, C-Commercial, I-Industrial, U-Utility, F-Farm, L-Lakeshore, T-Timber, M-Mineral

| | | DESCRIPTION OF PROPERTY | | | | | | | TRUE AND FULL VALUATIONS | | | | ASSESSED VALUATIONS | | | | | | | | | |
|---|---|---|---|---|---|---|---|---|---|---|---|---|---|---|---|---|---|---|---|---|---|---|
| | | | | | | | | | | | | | RURAL | | | | ALL OTHER | | | | | |
| IN WHOSE NAME ASSESSED | | SUBDIVISION | Sec. or Lot | Town or Block | Rng. | Number of Acres of Land (Acres 100ths) | No. School District | Indicate Homestead Yes or No | Agri. or Seas. Resr. Yes or No | * Indicate Type of Property | LAND Exclusive of Structures and Improvements | BUILDINGS and Other Structures | MACHINERY Permanently Attached to Real Estate | TOTAL True and Full Value | Homestead Up to $4,000 20% | Over $4,000 and Non-Homestead 33⅓% | Timber Land Class 3a 20% | Homestead Up to $4,000 25% | Over $4,000 and Non-Homestead 40% | MACHINERY Permanently Attached to Real Estate 33⅓% | Seasonal and Recreational Cabins 33⅓% | TOTAL ASSESSED VALUE | Total Assessed Value as Equalized by the Board of Review | FINAL EQUALIZED VALUE |
| | | | | | | | | | | | Dollars | Dollars | Dollars | Dollars | Dollars | Dollars | Dollars | Dollars | Dollars | Dollars | Dollars | Dollars | Dollars | Dollars |
| State of Minnesota | 1 | NE¼ of NE¼ | 27 | 146 | 31 | | Un | | | | | | | | | | | | | | | | | |
| State of Minnesota | 2 | NW¼ of NE¼ | | | | | | | | | | | | | | | | | | | | | | |
| State of Minnesota | 3 | SW¼ of NE¼ | | | | | | | | | | | | | | | | | | | | | | |
| State of Minnesota | 4 | SE¼ of NE¼ | | | | | | | | | | | | | | | | | | | | | | |
| | 5 | | | | | | | | | | | | | | | | | | | | | | | |
| NAVILLUS LAND CO. | 6 | NE¼ of NW¼ | | | | | | | | | MINNESOTA TREE GROWTH | | | | | | | | | | | | | |
| State of Minnesota | 7 | NW¼ of NW¼ | | | | | | | | | | | | | | | | | | | | | | |
| State of Minnesota | 8 | SW¼ of NW¼ | | | | | | | | | | | | | | | | | | | | | | |
| State of Minnesota | 9 | SE¼ of NW¼ | | | | | | | | | | | | | | | | | | | | | | |
| | 10 | | | | | | | | | | | | | | | | | | | | | | | |
| NAVILLUS LAND CO. | 11 | NE¼ of SW¼ | | | | | | | | | MINNESOTA TREE GROWTH | | | | | | | | | | | | | |
| Carl Goff | 12 | NW¼ of SW¼ | | | | 40 | | no | yes | T | | | | | | | | | | | | | | |
| " " | 13 | SW¼ of SW¼ | | | | 40 | | " | " | F | | | | | | | | | | | | | | |
| State of Minnesota | 14 | SE¼ of SW¼ | | | | | | | | | | | | | | | | | | | | | | |
| | 15 | | | | | | | | | | | | | | | | | | | | | | | |
| Goldie Bryatt 4/9 int. + Burton Forrest 2/9 int. + Melvin Forrest 3/9 int. | 16 | NE¼ of SE¼ | | | | 40 | | no | yes | F | | | | | | | | | | | | | | |
| Fay + Viola Forrest | 17 | NW¼ of SE¼ | | | | 40 | | " | " | T | | | | | | | | | | | | | | |
| Percy Forrest | 18 | SW¼ of SE¼ | | | | 40 | | yes | " | " | | | | | | | | | | | | | | |
| Laurel L. + Julia A. Forrest | 19 | SE¼ of SE¼ | | | | 40 | | " | " | " | | | | | | | | | | | | | | |
| | 20 | | | | | | | | | | | | | | | | | | | | | | | |
| | | | | | | 340 | | | | | | | | | | | | | | | | | | |



| | SOLD FOR TAXES | VALUATIONS BY SCHOOL DISTRICTS AS EQUALIZED BY DEPARTMENT OF TAXATION: District No. ___ Rate ___ Mills | District No. ___ Rate ___ Mills | District No. Un Rate ___ Mills | District No. ___ Rate ___ Mills | District No. ___ Rate ___ Mills | District No. ___ Rate ___ Mills | Tax including State Homestead ___ Mills | State Tax on Non-Homestead 8.92 Mills | SPECIAL TAXES | SPECIAL TAXES | TOTAL TAXES | | PAID | WHEN PAID | Number of Receipt | March Settlement 1964 | June Settlement 1964 | Penalty | November Settlement 1964 | Penalty | Collections to First Monday in January 1965 | Penalty | Delinquent on First Monday in January 1965 | Total Delinquent Tax and Penalty | REMARKS |
|---|---|---|---|---|---|---|---|---|---|---|---|---|---|---|---|---|---|---|---|---|---|---|---|---|---|---|
| | | Dollars | Dollars | Dollars | Dollars | Dollars | Dollars | $ cts. | $ cts. | $ cts. | $ cts. | $ cts. | | Month Day Year | | | $ cts. | $ cts. | $ cts. | $ cts. | $ cts. | $ cts. | $ cts. | $ cts. | $ cts. | |
| 1 | | | | | | | | | | | | | 1 | | | | | | | | | | | | | |
| 2 | | | | | | | | | | | | | 2 | | | | | | | | | | | | | |
| 3 | | | | | | | | | | | | | 3 | | | | | | | | | | | | | |
| 4 | | | | | | | | | | | | | 4 | | | | | | | | | | | | | |
| 5 | | | | | | | | | | | | | 5 | | | | | | | | | | | | | |
| 6 | | | | | | | | | | | | | 6 | | | | | | | | | | | | | |
| 7 | | | | | | | | | | | | | 7 | | | | | | | | | | | | | |
| 8 | | | | | | | | | | | | | 8 | | | | | | | | | | | | | |
| 9 | | | | | | | | | | | | | 9 | | | | | | | | | | | | | |
| 10 | | | | | | | | | | | | | 10 | | | | | | | | | | | | | |
| 11 | | | | | | | | | | | | | 11 | | | | | | | | | | | | | |
| 12 | | | 55 | | | | | 1366 | 50 | | | 1416 | 12 | PAID IN FULL | | 2889 | | 14.16 | | | | | | | | 9368 |
| 13 | | | 76 | | | | | 1888 | 68 | | | 1956 | 13 | PAID IN FULL | | | | 19.56 | | | | | | | | " |
| 14 | | | | | | | | | | | | | 14 | | | | | | | | | | | | | |
| 15 | | | | | | | | | | | | | 15 | | | | | | | | | | | | | |
| 16 | sold for taxes | | 85 | | | | | 2112 | 76 | | | 2188 | 16 | | | | | | | | | | | 21.88 | | 13960 |
| 17 | sold for taxes | | 66 | | | | | 1640 | 58 | | | 1698 | 17 | | | | | | | | | | | 16.98 | | 9560 |
| 18 | | | # 99 | | | | | 2460 | | | | 2460 | 18 | Balance Paid | SEP 29 1964 | 18558 | | | | | | | | | 24492 | 13961 |
| 19 | | | # 44 | | | | | 1094 | | | | 1094 | 19 | Balance Paid | MAR 26 1964 | 12077 | | | | | | | | | | |
| | | | | | | | | | | | | | | 2nd HALF PAID | SEP 29 1964 | 18558 | | 12.66 | | 12.66 | | | | | | |
| | | | | | | | | | | | | | | 1st HALF PAID | MAY 29 1964 | 14438 | | 5.47 | | 5.47 | | | | | 24493 | 9416 |
| 20 | | | | | | | | | | | | | 20 | | | | | | | | | | | | | |
| | | | #143 282 425 | | | | W | 10560 | 252 | | | 10812 | | | | | | 51.79 | | 17.47 | | | | 35.86 | | |

LAKE BEACH | SHARPS SHORES | WHITE PINE BEACH | PALISADE BEACH | BACKWOODS HEIGHTS - BRACKI | MERRIFIELD | EXTRAORDINARY TAX | RE ASSESSMENTS ON LOT 69 | Real Estate

# Assessment Roll and Tax List of Real Property in the Town of Hiram

Form 5CD MILLER-DAVIS CO., MINNEAPOLIS

* Indicate Type of Property: R-Residential, C-Commercial, I-Industrial, U-Utility, F-Farm, L-Lakeshore, T-Timber, M-Mineral

| In Whose Name Assessed | | Description of Property: Subdivision | Sec. or Lot | Town or Block | Rng. | Number of Acres of Land: Acres | Number of Acres of Land: 100ths | No. School District | Indicate Homestead Yes or No | Agri or Rural Yes or No | * Indicate Type of Property | True and Full Valuations: Land Exclusive of Structures and Improvements | Buildings and Other Structures | Machinery Permanently Attached to Real Estate | Total True and Full Value | Assessed Valuations: Rural: Homestead Up to $4,000 20% | Rural: Over $4,000 Homestead Homestead 33⅓% | All Other: Timber Land Class 3e 20% | All Other: Homestead Up to $4,000 25% | All Other: Over $4,000 and Non-Homestead 40% | All Other: Machinery Permanently Attached to Real Estate 33⅓% | Seasonal and Recreational Cabins 33⅓% | Total Assessed Value | Total Assessed Value as Equalized by the Board of Review | Final Equalized Value |
|---|---|---|---|---|---|---|---|---|---|---|---|---|---|---|---|---|---|---|---|---|---|---|---|---|---|
| | | | Dollars | | | | | | | | | Dollars | Dollars | Dollars | Dollars | Dollars | Dollars | Dollars | Dollars | Dollars | Dollars | Dollars | Dollars | Dollars | Dollars |
| State of Minnesota | 1 | NE¼ of NE¼ | 28 | 140 | 31 | | | Un | | | | | | | | | | | | | | | | | |
| State of Minnesota | 2 | NW¼ of NE¼ | | | | | | | | | | | | | | | | | | | | | | | |
| NORTHWEST PAPER CO. | 3 | ~~SW¼ of NE¼~~ GOV'T LOT 2 | | | | | | | | | | | MINNESOTA TREE GROWTH | | | | | | | | | | | | |
| State of Minnesota | 4 | ~~SE¼ of NE¼~~ GOV'T LOT 1 | | | | | | | | | | | | | | | | | | | | | | | |
| | 5 | | | | | | | | | | | | | | | | | | | | | | | | |
| Arnold F. Kading | 6 | NE¼ of NW¼ | | | | 40 | | | no | yes | T | | | | | | | | | | | | | | |
| NORTHWEST PAPER CO. | 7 | NW¼ of NW¼ | | | | | | | | | | | MINNESOTA TREE GROWTH | | | | | | | | | | | | |
| NORTHWEST PAPER CO. | 8 | SW¼ of NW¼ | | | | | | | | | | | MINNESOTA TREE GROWTH | | | | | | | | | | | | |
| NORTHWEST PAPER CO. | 9 | ~~SE¼ of NW¼~~ GOV'T LOT 3 | | | | | | | | | | | MINNESOTA TREE GROWTH | | | | | | | | | | | | |
| | 10 | | | | | | | | | | | | | | | | | | | | | | | | |
| State of Minnesota | 11 | ~~NE¼ of SW¼~~ GOV'T LOT 4 | | | | | | | | | | | | | | | | | | | | | | | |
| State of Minnesota | 12 | NW¼ of SW¼ | | | | | | | | | | | | | | | | | | | | | | | |
| State of Minnesota | 13 | SW¼ of SW¼ | | | | | | | | | | | | | | | | | | | | | | | |
| State of Minnesota | 14 | ~~SE¼ of SW¼~~ GOV'T LOT 5 | | | | | | | | | | | | | | | | | | | | | | | |
| | 15 | | | | | | | | | | | | | | | | | | | | | | | | |
| Arnold F. + Margarette B. Kading | 16 | ~~NE¼ of SE¼~~ GOV'T LOT 7 | | | | 12 | 50 | | yes | yes | T | | | | | | | | | | | | | | |
| | 17 | NW¼ of SE¼ | | | | | | | | | | | | | | | | | | | | | | | |
| | 18 | SW¼ of SE¼ | | | | | | | | | | | | | | | | | | | | | | | |
| State of Minnesota | 19 | ~~SE¼ of SE¼~~ GOV'T LOT 6 | | | | | | | | | | | | | | | | | | | | | | | |
| | 20 | | | | | | | | | | | | | | | | | | | | | | | | |
| | | | | | | 53 | 50 | | | | | | | | | | | | | | | | | | |



## Cass County, Minnesota, for Taxes for the Year 1963.

| | Sold for Taxes | Valuations by School Districts as Equalized by Department of Taxation: District No. ___ Rate ___ Mills | District No. ___ Rate ___ Mills | District No. 2 Rate 2 Mills | District No. ___ Rate ___ Mills | District No. ___ Rate ___ Mills | District No. ___ Rate ___ Mills | Tax Including State Homestead ___ Mills | State Tax on Non-Homestead 8.96 Mills | Special Taxes | Special Taxes | Total Taxes | | Paid | When Paid | Number of Receipt | March Settlement 1964 | June Settlement 1964 | Penalty | November Settlement 1964 | Penalty | Collections to First Monday in January 1965 | Penalty | Delinquent on First Monday in January 1965 | Total Delinquent Tax and Penalty | Remarks |
|---|---|---|---|---|---|---|---|---|---|---|---|---|---|---|---|---|---|---|---|---|---|---|---|---|---|---|
| | | Dollars | Dollars | Dollars | Dollars | Dollars | Dollars | $ cts. | $ cts. | $ cts. | $ cts. | $ cts. | | | Month Day Year | | $ cts. | $ cts. | $ cts. | $ cts. | $ cts. | $ cts. | $ cts. | $ cts. | $ cts. | |
| 1 | | | | | | | | | | | | | 1 | | | | | | | | | | | | | |
| 2 | | | | | | | | | | | | | 2 | | | | | | | | | | | | | |
| 3 | | | | | | | | | | | | | 3 | | | | | | | | | | | | | |
| 4 | | | | | | | | | | | | | 4 | | | | | | | | | | | | | |
| 5 | | | | | | | | | | | | | 5 | | | | | | | | | | | | | |
| 6 | CD | | 403 | | | 10014 | | 1.50 360 | | | | 10374 | 6 | 2nd HALF PAID OCT 2 0 1963 | | 15967 | | | | | | | | | | |
| 7 | | | | | | | | | | | | | 7 | 1st HALF PAID MAY 2 0 1964 | | 12158 | | 5187 | | 5187 | | | | | 24485 | 9430 |
| 8 | | | | | | | | | | | | | 8 | | | | | | | | | | | | | |
| 9 | | | | | | | | | | | | | 9 | | | | | | | | | | | | | |
| 10 | | | | | | | | | | | | | 10 | | | | | | | | | | | | | |
| 11 | | | | | | | | | | | | | 11 | | | | | | | | | | | | | |
| 12 | | | | | | | | | | | | | 12 | | | | | | | | | | | | | |
| 13 | | | | | | | | | | | | | 13 | | | | | | | | | | | | | |
| 14 | | | | | | | | | | | | | 14 | | | | | | | | | | | | | |
| 15 | | | | | | | | | | | | | 15 | | | | | | | | | | | | | |
| 16 | | | # 32 | | | 796 | | | | | | 796 | 16 | PAID IN FULL MAY 5 1964 | | 7136 | | 796 | | | | | | | | 9532 |
| 17 | | | | | | | | | | | | | 17 | | | | | | | | | | | | | |
| 18 | | | | | | | | | | | | | 18 | | | | | | | | | | | | | |
| 19 | | | | | | | | | | | | | 19 | | | | | | | | | | | | | |
| 20 | | | | | | | | | | | | | 20 | | | | | | | | | | | | | |
| | | | # 32<br>403<br>435 | | | 2 10810 | | 360 | | | | 11170 | | | | | | 59.83 | | 5187 | | | | | | |

Real Estate

MORE DETAIL | SURVEY SHORES | WHITE PINE BEACH | PLAINVIEW BEACH | PACKETTO VAL. | SUCKERSACK BEACH-BEACH | RE ARRANGEMENT OF LOT 19 OF DEER PARK BEACH | MORRIS | LITTLEWOOD

# Assessment Roll and Tax List of Real Property in the Town of Hiram

Form 5CD · MILLER-DAVIS CO., MINNEAPOLIS

* Indicate Type of Property: R-Residential, C-Commercial, I-Industrial, U-Utility, F-Farm, L-Lakeshore, T-Timber, M-Mineral

| | IN WHOSE NAME ASSESSED | DESCRIPTION OF PROPERTY: SUBDIVISION | Sec. or Lot | Town or Block | Rng. | Number of Acres of Land: Acres | Number of Acres of Land: 100ths | No. School District | Individual Homestead Yes or No | Agr. or Non-Agr. Rural Yes or No | * Indicate Type of Property | TRUE AND FULL VALUATIONS: LAND Exclusive of Structures and Improvements (Dollars) | BUILDINGS and Other Structures (Dollars) | MACHINERY Permanently Attached to Real Estate (Dollars) | TOTAL True and Full Value (Dollars) | ASSESSED VALUATIONS: RURAL: Homestead Up to $4,000 20% (Dollars) | RURAL: Over $4,000 and Non-Homestead 33⅓% (Dollars) | ALL OTHER: Timber Land Class 3e 20% (Dollars) | ALL OTHER: Homestead Up to $4,000 25% (Dollars) | ALL OTHER: Over $4,000 and Non-Homestead 40% (Dollars) | ALL OTHER: MACHINERY Permanently Attached to Real Estate 33⅓% (Dollars) | ALL OTHER: Seasonal and Recreational Cabins 33⅓% (Dollars) | TOTAL ASSESSED VALUE (Dollars) | Total Assessed Value as Equalized by the Board of Review (Dollars) | FINAL EQUALIZED VALUE (Dollars) |
|---|---|---|---|---|---|---|---|---|---|---|---|---|---|---|---|---|---|---|---|---|---|---|---|---|---|
| | State of Minnesota | | | | | | | | | | | | | | | | | | | | | | | | |
| 1 | | NE¼ of NE¼ | | 29 | 140 | 31 | | | Un | | | | | | | | | | | | | | | | |
| 2 | Fay M. + Viola K. Forrest | NW¼ of NE¼ | | | | | 40 | | yes | yes | F | | | | | | | | | | | | | | |
| 3 | " " " | SW¼ of NE¼ | | | | | 40 | | " | " | " | | | | | | | | | | | | | | |
| 4 | State of Minnesota | SE¼ of NE¼ | | | | | | | | | | | | | | | | | | | | | | | |
| 5 | | | | | | | | | | | | | | | | | | | | | | | | | |
| 6 | Fay M. Forrest | NE¼ of NW¼ | | | | | 40 | | yes | yes | T | | | | | | | | | | | | | | |
| 7 | William Harold Deering | NW¼ of NW¼ | | | | | 40 | | no | yes | T.B. " | | | | | | | | | | | | | | |
| 8 | " " " | SW¼ of NW¼ | | | | | 40 | | " | yes | T.B. " | | | | | | | | | | | | | | |
| 9 | Fay M. Forrest | SE¼ of NW¼ | | | | | 40 | | yes | yes | " | | | | | | | | | | | | | | |
| 10 | | | | | | | | | | | | | | | | | | | | | | | | | |
| 11 | State of Minnesota | NE¼ of SW¼ | | | | | | | | | | | | | | | | | | | | | | | |
| 12 | State of Minnesota | NW¼ of SW¼ | | | | | | | | | | | | | | | | | | | | | | | |
| 13 | State of Minnesota | SW¼ of SW¼ | | | | | | | | | | | | | | | | | | | | | | | |
| 14 | State of Minnesota | SE¼ of SW¼ | | | | | | | | | | | | | | | | | | | | | | | |
| 15 | | | | | | | | | | | | | | | | | | | | | | | | | |
| 16 | State of Minnesota | NE¼ of SE¼ | | | | | | | | | | | | | | | | | | | | | | | |
| 17 | Fay M. + Viola K. Forrest | NW¼ of SE¼ | | | | | 40 | | yes | yes | T | | | | | | | | | | | | | | |
| 18 | " " " | SW¼ of SE¼ | | | | | 40 | | " | " | " | | | | | | | | | | | | | | |
| 19 | State of Minnesota | SE¼ of SE¼ | | | | | | | | | | | | | | | | | | | | | | | |
| 20 | | | | | | | | | | | | | | | | | | | | | | | | | |
| | | | | | | | 320 | | | | | | | | | | | | | | | | | | |

# Cass County, Minnesota, for Taxes for the Year 1963.



| | SOLD FOR TAXES | VALUATIONS BY SCHOOL DISTRICTS AS EQUALIZED BY DEPARTMENT OF TAXATION: District No. ___ Rate ___ Mills (Dollars) | District No. ___ Rate ___ Mills (Dollars) | District No. 2669 Rate 24.50 Mills (Dollars) | District No. ___ Rate ___ Mills (Dollars) | District No. ___ Rate ___ Mills (Dollars) | District No. ___ Rate ___ Mills (Dollars) | Tax including State Homestead ___ Mills ($ cts.) | State Tax on Non-Homestead 8.42 Mills ($ cts.) | SPECIAL TAXES ($ cts.) | SPECIAL TAXES ($ cts.) | TOTAL TAXES ($ cts.) | PAID | WHEN PAID (Month Day Year) | Number of Receipt | March Settlement 1964 ($ cts.) | June Settlement 1964 ($ cts.) | Penalty ($ cts.) | November Settlement 1964 ($ cts.) | Penalty ($ cts.) | Collections to First Monday in January 1963 ($ cts.) | Penalty ($ cts.) | Delinquent on First Monday in January 1963 ($ cts.) | Total Delinquent Tax and Penalty ($ cts.) | REMARKS |
|---|---|---|---|---|---|---|---|---|---|---|---|---|---|---|---|---|---|---|---|---|---|---|---|---|---|
| 1 | | | | | | | | | | | | | | | | | | | | | | | | | |
| 2 | SOLD FOR TAXES | | | # 152 | | | | 37.78 | | | | 37.78 | | | | | | | | | | 37.78 | | | 13963 |
| 3 | SOLD FOR TAXES | | | # 44 | | | | 10.94 | | | | 10.94 | | | | | | | | | | 10.94 | | | |
| 4 | | | | | | | | | | | | | | | | | | | | | | | | | |
| 5 | | | | | | | | | | | | | | | | | | | | | | | | | |
| 6 | SOLD FOR TAXES | | | # 31 | | | | 7.70 | | | | 7.70 | | | | | | | | | | 7.70 | | | 9543 |
| 7 | SOLD FOR TAXES | | | 50 | | | | 12.42 | 44 | | | 12.86 | | | | | | | | | | 12.86 | | | 13963 |
| 8 | SOLD FOR TAXES | | | 52 | | | | 12.92 | 46 | | | 13.38 | | | | | | | | | | 13.38 | | | |
| 9 | SOLD FOR TAXES | | | # 32 | | | | 7.96 | | | | 7.96 | | | | | | | | | | 7.96 | | | 7563 |
| 10 | | | | | | | | | | | | | | | | | | | | | | | | | |
| 11 | | | | | | | | | | | | | | | | | | | | | | | | | |
| 12 | | | | | | | | | | | | | | | | | | | | | | | | | |
| 13 | | | | | | | | | | | | | | | | | | | | | | | | | |
| 14 | | | | | | | | | | | | | | | | | | | | | | | | | |
| 15 | | | | | | | | | | | | | | | | | | | | | | | | | |
| 16 | | | | | | | | | | | | | | | | | | | | | | | | | |
| 17 | SOLD FOR TAXES | | | # 40 | | | | 9.94 | | | | 9.94 | | | | | | | | | | 9.94 | | | 7563 |
| 18 | SOLD FOR TAXES | | | # 26 | | | | 6.46 | | | | 6.46 | | | | | | | | | | 6.46 | | | |
| 19 | | | | | | | | | | | | | | | | | | | | | | | | | |
| 20 | | | | | | | | | | | | | | | | | | | | | | | | | |
| | | | | #325 | | | | | | | | | | | | | | | | | | | | | |
| | | | | 102 | | | | N 106.12 | 90 | | | 107.02 | | | | | | | | | | 107.02 | | | |
| | | | | #27 | | | | | | | | | | | | | | | | | | | | | |

LAKE BEACH · SANDY SHORES · WHITE PINE BEACH · PLAINVIEW BEACH · BACKENSACK BAYSIDE · PALACITOS VAL · BEACH · RE ARRANGEMENT OF LOT 10 · MIDDLE · OF WHITE PINE BEACH · LITTLEWOOD

Form 3CD MILLER-DAVIS CO., MINNEAPOLIS

# Assessment Roll and Tax List of Real Property in the Town of Hiram

* Indicate Type of Property: R-Residential, C-Commercial, I-Industrial, U-Utility, F-Farm, L-Lakeshore, T-Timber, M-Mineral

| In Whose Name Assessed | | Description of Property: Subdivision | Sec. or Lot | Town or Block | Rng. | Number of Acres of Land (Acres 100ths) | No. School District | Indicate Homestead Yes or No | Agt. or Seas. Rev. Yes or No | * Indicate Type Property | True and Full Valuations: Land Exclusive of Structures and Improvements (Dollars) | Buildings and Other Structures (Dollars) | Machinery Permanently Attached to Real Estate (Dollars) | Total True and Full Value (Dollars) | Assessed Valuations: Rural: Homestead Up to $4,000 20% (Dollars) | Rural: Over $4,000 and Non-Homestead 33⅓% (Dollars) | All Other: Timber Land Class 3e 20% (Dollars) | All Other: Homestead Up to $4,000 25% (Dollars) | All Other: Over $4,000 and Non-Homestead 40% (Dollars) | All Other: Machinery Permanently Attached to Real Estate 33⅓% (Dollars) | All Other: Seasonal and Recreational Cabins 33⅓% (Dollars) | Total Assessed Value (Dollars) | Total Assessed Value as Equalized by the Board of Review (Dollars) | Final Equalized Value (Dollars) |
|---|---|---|---|---|---|---|---|---|---|---|---|---|---|---|---|---|---|---|---|---|---|---|---|---|
| William H. Deering | 1 | NE¼ of NE¼ | 30 | 140 | 31 | 40 | Un | no | T.B. yes | F | | | | | | | | | | | | | | |
| State of Minnesota | 2 | NW¼ of NE¼ | | | | | | | | | | | | | | | | | | | | | | |
| State of Minnesota | 3 | SW¼ of NE¼ | | | | | | | | | | | | | | | | | | | | | | |
| William H. Deering | 4 | SE¼ of NE¼ less 1ac. school | | | | 39 | | no | yes | F | | | | | | | | | | | | | | |
| | 5 | | | | | | | | | | | | | | | | | | | | | | | |
| State of Minnesota | 6 | NE¼ of NW¼ | | | | | | | | | | | | | | | | | | | | | | |
| State of Minnesota | 7 | ~~NW¼ of NW¼~~ GOVT LOT 1 | | | | | | | | | | | | | | | | | | | | | | |
| Paul W. + Luella F. Miller | 8 | ~~SW¼ of NW¼~~ GOVT LOT 2 | | | | 40.02 | | no | yes | T | | | | | | | | | | | | | | |
| " " " | 9 | SE¼ of NW¼ | | | | 40 | | " | " | " | | | | | | | | | | | | | | |
| | 10 | | | | | | | | | | | | | | | | | | | | | | | |
| Paul W. + Luella F. Miller | 11 | NE¼ of SW¼ | | | | 40 | | no | yes | T | | | | | | | | | | | | | | |
| " " " | 12 | ~~NW¼ of SW¼~~ GOVT LOT 3 | | | | 39.98 | | " | " | " | | | | | | | | | | | | | | |
| State of Minnesota | 13 | ~~SW¼ of SW¼~~ GOVT LOT 4 | | | | | | | | | | | | | | | | | | | | | | |
| Paul W. + Luella F. Miller | 14 | SE¼ of SW¼ | | | | 40 | | no | yes | T | | | | | | | | | | | | | | |
| | 15 | | | | | | | | | | | | | | | | | | | | | | | |
| State of Minnesota | 16 | NE¼ of SE¼ | | | | | | | | | | | | | | | | | | | | | | |
| Lund M. Peterson | 17 | NW¼ of SE¼ | | | | 40 | | yes | yes | T | | | | | | | | | | | | | | |
| " " | 18 | SW¼ of SE¼ | | | | 40 | | " | " | F | | | | | | | | | | | | | | |
| L. M. Peterson | 19 | SE¼ of SE¼ | | | | 40 | | " | " | T | | | | | | | | | | | | | | |
| | 20 | | | | | | | | | | | | | | | | | | | | | | | |
| | | | | | | 399 | | | | | | | | | | | | | | | | | | |

# Cass County, Minnesota, for Taxes for the Year 1963.



| | Sold for Taxes | Valuations by School Districts as Equalized by Department of Taxation: District No. Rate Mills (Dollars) | District No. Rate Mills (Dollars) | District No. Rate Mills (Dollars) | District No. Rate Mills (Dollars) | District No. Rate Mills (Dollars) | District No. Rate Mills (Dollars) | Tax Including State Homestead Mills ($ cts.) | State Tax on Non-Homestead 8.92 Mills ($ cts.) | Special Taxes ($ cts.) | Special Taxes ($ cts.) | Total Taxes ($ cts.) | | Paid | When Paid (Month Day Year) | Number of Receipt | March Settlement 1964 ($ cts.) | June Settlement 1964 ($ cts.) | Penalty ($ cts.) | November Settlement 1964 ($ cts.) | Penalty ($ cts.) | Collections to First Monday in January 1965 ($ cts.) | Penalty ($ cts.) | Delinquent on First Monday in January 1965 ($ cts.) | Total Delinquent Tax and Penalty ($ cts.) | Remarks |
|---|---|---|---|---|---|---|---|---|---|---|---|---|---|---|---|---|---|---|---|---|---|---|---|---|---|---|
| 1 | SOLD FOR TAXES | | 72 | | | | | 1790 | 64 | | | 1854 | 1 | | | | | | | | | | | 1854 | | 13964 |
| 2 | | | | | | | | | | | | | 2 | | | | | | | | | | | | | |
| 3 | | | | | | | | | | | | | 3 | | | | | | | | | | | | | |
| 4 | SOLD FOR TAXES | | 132 | | | | | 3280 | 118 | | | 3398 | 4 | | | | | | | | | | | 3398 | | 13964 |
| 5 | | | | | | | | | | | | | 5 | | | | | | | | | | | | | |
| 6 | | | | | | | | | | | | | 6 | | | | | | | | | | | | | |
| 7 | | | | | | | | | | | | | 7 | | | | | | | | | | | | | |
| 8 | | | 73 | | | | | 1814 | 66 | | | 1880 | 8 | 2nd HALF PAID MAY 29 1964 1st HALF PAID MAY 29 1964 | 2nd HALF PAID MAY 29 1964 | 18466 | | 1880 | | 1880 | | | | | 24496 | 9419 |
| 9 | | | 73 | | | | | 1814 | 66 | | | 1880 | 9 | 1st HALF PAID MAY 29 1964 | 1st HALF PAID MAY 29 1964 | 12464 | | | | | | | | | | " |
| 10 | | | | | | | | | | | | | 10 | | | | | | | | | | | | | |
| 11 | | | 53 | | | | | 1318 | 48 | | | 1366 | 11 | 2nd HALF PAID MAY 29 1964 1st HALF PAID MAY 29 1964 | 2nd HALF PAID MAY 29 1964 | 18466 | | 683 | | 683 | | | | | 24496 | 9419 |
| 12 | | | 35 | | | | | 870 | 32 | | | 902 | 12 | 1st HALF PAID MAY 29 1964 | 1st HALF PAID MAY 29 1964 | 12464 | | 451 | | 451 | | | | | " | " |
| 13 | | | | | | | | | | | | | 13 | | | | | | | | | | | | | |
| 14 | | | 63 | | | | | 1566 | 56 | | | 1622 | 14 | 2nd HALF PAID MAY 29 1964 1st HALF PAID MAY 29 1964 | 2nd HALF PAID MAY 29 1964 | 18466 12464 | | 811 | | 811 | | | | | 24496 | 9419 |
| 15 | | | | | | | | | | | | | 15 | | | | | | | | | | | | | |
| 16 | | | | | | | | | | | | | 16 | | | | | | | | | | | | | |
| 17 | | | #44 | | | | | 1094 | | | | 1094 | 17 | 1st HALF PAID MAR 19 1964 | Bal Paid In Full #36785 1/5/65 | | | | | | | | | | 24497 | 9418 |
| 18 | | | #88 | | | | | 2186 | | | | 2186 | 18 | 1st HALF PAID MAR 19 1964 | Omit 1959 | | | 18.19 | | | | | | 1093 | | |
| 19 | | | #14 | | | | | 348 | | | | 348 | 19 | 1st HALF PAID MAR 19 1964 | | | | | | | | | | 174 | | |
| 20 | | | | | | | | | | | | | 20 | | | | | | | | | | | | | |
| | | | #146 501 647 | | | W | | 16080 | 450 | | | 16530 | | | | | | 5639 | | 3825 | | | | 9464 | | |

# Assessment Roll and Tax List of Real Property in the Town of Hiram, Cass County, Minnesota, for Taxes for the Year 1963.

Form SCD MILLER-DAVIS CO., MINNEAPOLIS

* Indicate Type of Property: R-Residential, C-Commercial, I-Industrial, U-Utility, F-Farm, L-Lakeshore, T-Timber, M-Mineral

| | In Whose Name Assessed | Description of Property: Subdivision | Sec. or Lot | Town or Block | Rng. | Number of Acres of Land (Acres 100ths) | No. School District | Indicate Homestead Yes or No | Agri. Seas. Rever. Yes or No | * Indicate Type of Property | True and Full Valuations: Land Exclusive of Structures and Improvements (Dollars) | Buildings and Other Structures (Dollars) | Machinery Permanently Attached to Real Estate (Dollars) | Total True and Full Value (Dollars) | Assessed Valuations: Rural: Homestead Up to $4,000 20% (Dollars) | Rural: Over $4,000 and Non-Homestead 33⅓% (Dollars) | All Other: Timber Land Class 3e 20% (Dollars) | All Other: Homestead Up to $4,000 25% (Dollars) | All Other: Over $4,000 and Non-Homestead 40% (Dollars) | All Other: Machinery Permanently Attached to Real Estate 33⅓% (Dollars) | All Other: Seasonal and Recreational Cabins 33⅓% (Dollars) | Total Assessed Value (Dollars) | Total Assessed Value as Equalized by the Board of Review (Dollars) | Final Equalized Value (Dollars) |
|---|---|---|---|---|---|---|---|---|---|---|---|---|---|---|---|---|---|---|---|---|---|---|---|---|
| 1 | State of Minnesota | NE¼ of NE¼ | 31 | 140 | 31 | | Un | | | | | | | | | | | | | | | | | |
| 2 | State of Minnesota | NW¼ of NE¼ | | | | | | | | | | | | | | | | | | | | | | |
| 3 | State of Minnesota | SW¼ of NE¼ | | | | | | | | | | | | | | | | | | | | | | |
| 4 | State of Minnesota | SE¼ of NE¼ | | | | | | | | | | | | | | | | | | | | | | |
| 5 | | | | | | | | | | | | | | | | | | | | | | | | |
| 6 | State of Minnesota | NE¼ of NW¼ | | | | | | | | | | | | | | | | | | | | | | |
| 7 | NAVILLUS LAND CO. | ~~NE¼ of NW¼~~ GOVT LOT 1 | | | | | | | | | MINNESOTA TREE GROWTH | | | | | | | | | | | | | |
| 8 | NAVILLUS LAND CO. | ~~NW¼ of NW¼~~ GOVT LOT 2 | | | | | | | | | MINNESOTA TREE GROWTH | | | | | | | | | | | | | |
| 9 | State of Minnesota | SE¼ of NW¼ | | | | | | | | | | | | | | | | | | | | | | |
| 10 | | | | | | | | | | | | | | | | | | | | | | | | |
| 11 | Wyman + Ella Duire | NE¼ of SW¼ | | | | 40 | | yes | yes | T | | | | | | | | | | | | | | |
| 12 | Ella L. Duire | ~~NW¼ of SW¼~~ GOVT LOT 3 | | | | 38.47 | | " | " | F | | | | | | | | | | | | | | |
| 13 | " " | ~~SW¼ of SW¼~~ GOVT LOT 4 | | | | 37.88 | | " | " | F | | | | | | | | | | | | | | |
| 14 | Wyman + Ella Duire | SE¼ of SW¼ | | | | 40 | | " | " | T | | | | | | | | | | | | | | |
| 15 | | | | | | | | | | | | | | | | | | | | | | | | |
| 16 | State of Minnesota | NE¼ of SE¼ | | | | | | | | | | | | | | | | | | | | | | |
| 17 | Wyman + Ella Duire | NW¼ of SE¼ | | | | 40 | | yes | yes | T | | | | | | | | | | | | | | |
| 18 | " " " | SW¼ of SE¼ | | | | 40 | | " | " | " | | | | | | | | | | | | | | |
| 19 | State of Minnesota | SE¼ of SE¼ | | | | | | | | | | | | | | | | | | | | | | |
| 20 | | | | | | | | | | | | | | | | | | | | | | | | |
| | | | | | | 236.35 | | | | | | | | | | | | | | | | | | |

| | Sold for Taxes | Valuations by School Districts as Equalized by Department of Taxation: District No. ___ Rate ___ Mills (Dollars) | District No. ___ Rate ___ Mills (Dollars) | District No. 26 Rate ___ Mills (Dollars) | District No. ___ Rate ___ Mills (Dollars) | District No. ___ Rate ___ Mills (Dollars) | District No. ___ Rate ___ Mills (Dollars) | Tax Including State Homestead ___ Mills ($ cts.) | State Tax on Non-Homestead ___ Mills ($ cts.) | Special Taxes ($ cts.) | Special Taxes ($ cts.) | Total Taxes ($ cts.) | | Paid | When Paid (Month Day Year) | Number of Receipt | March Settlement 1964 ($ cts.) | June Settlement 1964 ($ cts.) | Penalty ($ cts.) | November Settlement 1964 ($ cts.) | Penalty ($ cts.) | Collections to First Monday in January 1965 ($ cts.) | Penalty ($ cts.) | Delinquent on First Monday in January 1965 ($ cts.) | Total Delinquent Tax and Penalty ($ cts.) | Remarks |
|---|---|---|---|---|---|---|---|---|---|---|---|---|---|---|---|---|---|---|---|---|---|---|---|---|---|---|
| 1 | | | | | | | | | | | | | 1 | | | | | | | | | | | | | |
| 2 | | | | | | | | | | | | | 2 | | | | | | | | | | | | | |
| 3 | | | | | | | | | | | | | 3 | | | | | | | | | | | | | |
| 4 | | | | | | | | | | | | | 4 | | | | | | | | | | | | | |
| 5 | | | | | | | | | | | | | 5 | | | | | | | | | | | | | |
| 6 | | | | | | | | | | | | | 6 | | | | | | | | | | | | | |
| 7 | | | | | | | | | | | | | 7 | | | | | | | | | | | | | |
| 8 | | | | | | | | | | | | | 8 | | | | | | | | | | | | | |
| 9 | | | | | | | | | | | | | 9 | | | | | | | | | | | | | |
| 10 | | | | | | | | | | | | | 10 | | | | | | | | | | | | | |
| 11 | SOLD FOR TAXES | | | #26 | | | | 6.46 | | | | 6.46 | 11 | | | | | | | | | | | 6.46 | | 9420 |
| 12 | SOLD FOR TAXES | | | #232 | | | | 57.66 | | | | 57.66 | 12 | | | | | | | | | | | 57.66 | | " |
| 13 | SOLD FOR TAXES | | | #72 | | | | 17.90 | | | | 17.90 | 13 | | | | | | | | | | | 17.90 | | " |
| 14 | SOLD FOR TAXES | | | #26 | | | | 6.46 | | | | 6.46 | 14 | | | | | | | | | | | 6.46 | | " |
| 15 | | | | | | | | | | | | | 15 | | | | | | | | | | | | | |
| 16 | | | | | | | | | | | | | 16 | | | | | | | | | | | | | |
| 17 | SOLD FOR TAXES | | | #26 | | | | 6.46 | | | | 6.46 | 17 | | | | | | | | | | | 6.46 | | 9420 |
| 18 | SOLD FOR TAXES | | | #26 | | | | 6.46 | | | | 6.46 | 18 | | | | | | | | | | | 6.46 | | " |
| 19 | | | | | | | | | | | | | 19 | | | | | | | | | | | | | |
| 20 | | | | | | | | | | | | | 20 | | | | | | | | | | | | | |
| | | | | H 408 | | | | W 101.40 | | | | 101.40 | | | | | | | | | | | | 101.40 | | |



Real Estate
LAKE GENEVA
SANDY SHORES
WHITE PINE BEACH
PLAINVIEW BEACH
BACKERSACK BAYTING BEACH
PACKETTU VAL
BIG BOWANDOOT OF LOT 19
MERRIGET
NO TREE TAX BOARD
LUTZBAKER

# Assessment Roll and Tax List of Real Property in the Town of Hiram, Cass County, Minnesota, for Taxes for the Year 1963.



Form 3CD MILLER-DAVIS CO., MINNEAPOLIS

* Indicate Type of Property: R-Residential, C-Commercial, I-Industrial, U-Utility, F-Farm, L-Lakeshore, T-Timber, M-Mineral

| | IN WHOSE NAME ASSESSED | DESCRIPTION OF PROPERTY: SUBDIVISION | Sec. or Lot | Town or Block | Rng. | Number of Acres of Land: Acres | 100ths | No. School District | Indi-vidual Homestead Yes or No | Agri. Bus. Rural Yes or No | * Indi-cate Type of Prop-erty | TRUE AND FULL VALUATIONS: LAND Exclusive of Structures and Improvements (Dollars) | BUILDINGS and Other Structures (Dollars) | MACHINERY Permanently Attached to Real Estate (Dollars) | TOTAL True and Full Value (Dollars) | ASSESSED VALUATIONS: RURAL: Homestead Up to $4,000 20% (Dollars) | RURAL: Over $4,000 and Non-Homestead 33⅓% (Dollars) | ALL OTHER: Timber Land Class 3e 20% (Dollars) | ALL OTHER: Homestead Up to $4,000 25% (Dollars) | ALL OTHER: Over $4,000 and Non-Homestead 40% (Dollars) | ALL OTHER: MACHINERY Permanently Attached to Real Estate 33⅓% (Dollars) | ALL OTHER: Seasonal and Recreational Cabins 33⅓% (Dollars) | TOTAL ASSESSED VALUE (Dollars) | Total Assessed Value as Equalized by the Board of Review (Dollars) | FINAL EQUALIZED VALUE (Dollars) |
|---|---|---|---|---|---|---|---|---|---|---|---|---|---|---|---|---|---|---|---|---|---|---|---|---|---|
| 1 | State of Minnesota | NE¼ of NE¼ | 32 | 140 | 31 | | | Un | | | | | | | | | | | | | | | | | |
| 2 | State of Minnesota | NW¼ of NE¼ | | | | | | | | | | | | | | | | | | | | | | | |
| 3 | Ace Joseph | ~~SW¼ of SW¼~~ GOVT LOT 2 | | | | 35 | | | no | no | L | | | | | | | | | | | | | | |
| 4 | " " | ~~SE¼ of SW¼~~ GOVT LOT 1 | | | | 18 | | | " | no | " | | | | | | | | | | | | | | |
| 5 | | | | | | | | | | | | | | | | | | | | | | | | | |
| 6 | State of Minnesota | NE¼ of NW¼ | | | | | | | | | | | | | | | | | | | | | | | |
| 7 | State of Minnesota | NW¼ of NW¼ | | | | | | | | | | | | | | | | | | | | | | | |
| 8 | State of Minnesota | SW¼ of NW¼ | | | | | | | | | | | | | | | | | | | | | | | |
| 9 | State of Minnesota | SE¼ of NW¼ | | | | | | | | | | | | | | | | | | | | | | | |
| 10 | | | | | | | | | | | | | | | | | | | | | | | | | |
| 11 | State of Minnesota | NE¼ of SW¼ | | | | | | | | | | | | | | | | | | | | | | | |
| 12 | State of Minnesota | NW¼ of SW¼ | | | | | | | | | | | | | | | | | | | | | | | |
| 13 | State of Minnesota | SW¼ of SW¼ | | | | | | | | | | | | | | | | | | | | | | | |
| 14 | State of Minnesota | SE¼ of SW¼ | | | | | | | | | | | | | | | | | | | | | | | |
| 15 | | | | | | | | | | | | | | | | | | | | | | | | | |
| 16 | | NE¼ of SE¼ | | | | | | | | | | | | | | | | | | | | | | | |
| 17 | Ace Joseph | ~~NW¼ of SE¼~~ GOVT LOT 3 | | | | 15 | | | no | no | L | | | | | | | | | | | | | | |
| 18 | State of Minnesota | ~~SW¼ of SE¼~~ GOVT LOT 4 | | | | | | | | | | | | | | | | | | | | | | | |
| 19 | State of Minnesota | ~~SE¼ of SE¼~~ GOVT LOT 5 | | | | | | | | | | | | | | | | | | | | | | | |
| 20 | | | | | | | | | | | | | | | | | | | | | | | | | |
| | | | | | | 68 | | | | | | | | | | | | | | | | | | | |

| | SOLD FOR TAXES | VALUATIONS BY SCHOOL DISTRICTS AS EQUALIZED BY DEPARTMENT OF TAXATION: District No. 2641 Rate ..... Mills (Dollars) | District No. 2641 Rate 265.50 Mills (Dollars) | District No. ..... Rate ..... Mills (Dollars) | District No. ..... Rate ..... Mills (Dollars) | District No. ..... Rate ..... Mills (Dollars) | Tax Including State Homestead ..... Mills ($ cts.) | State Tax on Non-Homestead 8.42 Mills ($ cts.) | SPECIAL TAXES ($ cts.) | SPECIAL TAXES ($ cts.) | TOTAL TAXES ($ cts.) | | PAID | WHEN PAID (Month Day Year) | Number of Receipt | March Settlement 1964 ($ cts.) | June Settlement 1964 ($ cts.) | Penalty ($ cts.) | November Settlement 1964 ($ cts.) | Penalty ($ cts.) | Collections to First Monday in January 1965 ($ cts.) | Penalty ($ cts.) | Delinquent on First Monday in January 1965 ($ cts.) | Total Delinquent Tax and Penalty ($ cts.) | REMARKS |
|---|---|---|---|---|---|---|---|---|---|---|---|---|---|---|---|---|---|---|---|---|---|---|---|---|
| 1 | | | | | | | | | | | | 1 | | | | | | | | | | | | |
| 2 | | | | | | | | | | | | 2 | | | | | | | | | | | | |
| 3 | | 432 | | | | | 107 36 | 3 86 | | | 111 22 | 3 | | | | | | | | | | 111 22 | 112 24 | 9218 |
| 4 | | | 159 | | | | 42 70 | 1 42 | | | 44 12 | 4 | | | | | | | | | | 44 12 | 45 53 | |
| 5 | | | | | | | | | | | | 5 | | | | | | | | | | | | |
| 6 | | | | | | | | | | | | 6 | | | | | | | | | | | | |
| 7 | | | | | | | | | | | | 7 | | | | | | | | | | | | |
| 8 | | | | | | | | | | | | 8 | | | | | | | | | | | | |
| 9 | | | | | | | | | | | | 9 | | | | | | | | | | | | |
| 10 | | | | | | | | | | | | 10 | | | | | | | | | | | | |
| 11 | | | | | | | | | | | | 11 | | | | | | | | | | | | |
| 12 | | | | | | | | | | | | 12 | | | | | | | | | | | | |
| 13 | | | | | | | | | | | | 13 | | | | | | | | | | | | |
| 14 | | | | | | | | | | | | 14 | | | | | | | | | | | | |
| 15 | | | | | | | | | | | | 15 | | | | | | | | | | | | |
| 16 | | | | | | | | | | | | 16 | | | | | | | | | | | | |
| 17 | | | 83 | | | | 22 02 | 94 | | | 22 76 | 17 | | | | | | | | | | 22 76 | 25 04 | 9212 |
| 18 | | | | | | | | | | | | 18 | | | | | | | | | | | | |
| 19 | | | | | | | | | | | | 19 | | | | | | | | | | | | |
| 20 | | | | | | | | | | | | 20 | | | | | | | | | | | | |
| | | 432 | 241 = 673 | | | | a 107 36<br>na 64 72<br>172 08 | 602 | | | 178 10 | | | | | | | | | | | 178 10 | | |

BOOK REVIEW | SURVEY SHEETS | WHITE PINE BEACH | FAIRVIEW BEACH | BACKENSACK BEACHING BEACH | RE ARRANGEMENT OF LOT 19 | NO PLATS TAKE BEACH | PARCEL TO | MORGAN | EXTENDED

# Assessment Roll and Tax List of Real Property in the Town of Hiram, Cass County, Minnesota, for Taxes for the Year 1963.



Form 3CD MILLER-DAVIS CO., MINNEAPOLIS

* Indicate Type of Property: R-Residential, C-Commercial, I-Industrial, U-Utility, F-Farm, L-Lakeshore, T-Timber, M-Mineral

| | IN WHOSE NAME ASSESSED | | DESCRIPTION OF PROPERTY: SUBDIVISION | Sec. or Lot | Town or Block | Rng. | Number of Acres of Land (Acres 100ths) | No. School District | Indicate Homestead Yes or No | Agri. Use Reer. Yes or No | * Indicate Type of Property | TRUE AND FULL VALUATIONS: LAND Exclusive of Structures and Improvements (Dollars) | BUILDINGS and Other Structures (Dollars) | MACHINERY Permanently Attached to Real Estate (Dollars) | TOTAL True and Full Value (Dollars) | ASSESSED VALUATIONS: RURAL: Homestead Up to $4,000 20% (Dollars) | RURAL: Over $4,000 and Non-Homestead 33⅓% (Dollars) | ALL OTHER: Timber Land Class 3e 20% (Dollars) | ALL OTHER: Homestead Up to $4,000 25% (Dollars) | ALL OTHER: Over $4,000 and Non-Homestead 40% (Dollars) | ALL OTHER: MACHINERY Permanently Attached to Real Estate 33⅓% (Dollars) | ALL OTHER: Seasonal and Recreational Cabins 33⅓% (Dollars) | TOTAL ASSESSED VALUE (Dollars) | Total Assessed Value as Equalized by the Board of Review (Dollars) | FINAL EQUALIZED VALUE (Dollars) |
|---|---|---|---|---|---|---|---|---|---|---|---|---|---|---|---|---|---|---|---|---|---|---|---|---|---|
| | State of Minnesota | 1 | ~~N E ¼ of N E ¼~~ GOV'T LOT 1 | 33 | 140 | 31 | | Un | | | | | | | | | | | | | | | | | |
| | State of Minnesota | 2 | ~~N W ¼ of N E ¼~~ GOV'T LOT 2 | | | | | | | | | | | | | | | | | | | | | | |
| | State of Minnesota | 3 | ~~S W ¼ of N E ¼~~ GOV'T LOT 6 | | | | | | | | | | | | | | | | | | | | | | |
| | State of Minnesota | 4 | S E ¼ of N E ¼ | | | | | | | | | | | | | | | | | | | | | | |
| | | 5 | | | | | | | | | | | | | | | | | | | | | | | |
| | George L. + Eulalia C. Green | 6 | ~~N E ¼ of N W ¼~~ GOV'T LOT 3 | | | | 29 | | yes | yes | T | | | | | | | | | | | | | | |
| | G. L. + Robert D. Green | 7 | N W ¼ of N W ¼ | | | | 40 | | " | " | " | | | | | | | | | | | | | | |
| | ~~Dale H. Rennebohm~~ Marguerite C. Harvey | 8 | ~~S W ¼ of N W ¼~~ GOV'T LOT 4 | | | | 18.50 | | no | no | L | | | | | | | | | | | | | | |
| | George L. + Eulalia C. Green | 9 | ~~S E ¼ of N W ¼~~ GOV'T LOT 5 | | | | 26.50 | | yes | " | " | | | | | | | | | | | | | | |
| | | 10 | | | | | | | | | | | | | | | | | | | | | | | |
| | Gerhard + Ruth A. Wagan | 11 | ~~N E ¼ of S W ¼~~ GOV'T LOT 8 | | | | 29.50 | | no | no | L | | | | | | | | | | | | | | |
| | | 12 | N W ¼ of S W ¼ | | | | | | | | | | | | | | | | | | | | | | |
| | State of Minnesota | 13 | S W ¼ of S W ¼ | | | | | | | | | | | | | | | | | | | | | | |
| | State of Minnesota | 14 | S E ¼ of S W ¼ | | | | | | | | | | | | | | | | | | | | | | |
| | | 15 | | | | | | | | | | | | | | | | | | | | | | | |
| | State of Minnesota | 16 | N E ¼ of S E ¼ | | | | | | | | | | | | | | | | | | | | | | |
| | State of Minnesota | 17 | ~~N W ¼ of S E ¼~~ GOV'T LOT 7 | | | | | | | | | | | | | | | | | | | | | | |
| | State of Minnesota | 18 | S W ¼ of S E ¼ | | | | | | | | | | | | | | | | | | | | | | |
| | State of Minnesota | 19 | S E ¼ of S E ¼ | | | | | | | | | | | | | | | | | | | | | | |
| | | 20 | | | | | | | | | | | | | | | | | | | | | | | |
| | | | | | | | 142.50 | | | | | | | | | | | | | | | | | | |

VALUATIONS BY SCHOOL DISTRICTS AS EQUALIZED BY DEPARTMENT OF TAXATION

| | SOLD FOR TAXES | District No. 2 Rate ___ Mills (Dollars) | District No. 162 Rate ___ Mills (Dollars) | District No. ___ Rate ___ Mills (Dollars) | District No. ___ Rate ___ Mills (Dollars) | District No. ___ Rate ___ Mills (Dollars) | Tax Including State Homestead ___ Mills ($ cts.) | State Tax on Non-Homestead 9.27 Mills ($ cts.) | SPECIAL TAXES ($ cts.) | SPECIAL TAXES ($ cts.) | TOTAL TAXES ($ cts.) | | PAID | WHEN PAID (Month Day Year) | Number of Receipt | March Settlement 1964 ($ cts.) | June Settlement 1964 ($ cts.) | Penalty ($ cts.) | November Settlement 1964 ($ cts.) | Penalty ($ cts.) | Collections to First Monday in January 1965 ($ cts.) | Penalty ($ cts.) | Delinquent on First Monday in January 1965 ($ cts.) | Total Delinquent Tax and Penalty ($ cts.) | REMARKS |
|---|---|---|---|---|---|---|---|---|---|---|---|---|---|---|---|---|---|---|---|---|---|---|---|---|---|
| 1 | | | | | | | | | | | | 1 | | | | | | | | | | | | | |
| 2 | | | | | | | | | | | | 2 | | | | | | | | | | | | | |
| 3 | | | | | | | | | | | | 3 | | | | | | | | | | | | | |
| 4 | | | | | | | | | | | | 4 | | | | | | | | | | | | | |
| 5 | | | | | | | | | | | | 5 | | | | | | | | | | | | | |
| 6 | | # 18 | | | | | 448 | | | | 448 | 6 | PAID IN FULL | OCT 26 1964 | 19416 | | | | 4.48 | 38 | | | | | 9.574 |
| 7 | | # 26 | | | | | 646 | | | | 646 | 7 | PAID IN FULL | OCT 26 1964 | 19416 | | | | 6.46 | | | | | | |
| 8 | | | 466 | | | | 10902 | 362 | | | 11264 | 8 | Part Paid | SEP 1 1964 | 17581 | | | | 57.73 | 282 | | | 5791 | 6040 | Bal Due 5491 9.209 |
| 9 | | | # 336 | | | | 9022 | | | | 9022 | 9 | PAID IN FULL | OCT 26 1964 | 19416 | | | | 90.22 | 316 | | | | | 9.574 |
| 10 | | | | | | | | | | | | 10 | | | | | | | | | | | | | |
| 11 | | | 148 | | | | 3974 | 132 | | | 4106 | 11 | Part Paid | MAY 18 1964 | 9945 | | 2200 | | 20.58 | | | | | | 24549 Balance 19069518 |
| 12 | | | | | | | | | | | | 12 | | | | | | | | | | | | | |
| 13 | | | | | | | | | | | | 13 | | | | | | | | | | | | | |
| 14 | | | | | | | | | | | | 14 | | | | | | | | | | | | | |
| 15 | | | | | | | | | | | | 15 | | | | | | | | | | | | | |
| 16 | | | | | | | | | | | | 16 | | | | | | | | | | | | | |
| 17 | | | | | | | | | | | | 17 | | | | | | | | | | | | | |
| 18 | | | | | | | | | | | | 18 | | | | | | | | | | | | | |
| 19 | | | | | | | | | | | | 19 | | | | | | | | | | | | | |
| 20 | | | | | | | | | | | | 20 | | | | | | | | | | | | | |
| | | # 44 | # 386 - # 310<br>554 - 554<br>890 - 934 | | | | a 1094<br>na 23898<br>24992 | 494 | | | 2586 | | | | | | 2200 | | 15.89 | | | | 7.89 | | |

# Assessment Roll and Tax List of Real Property in the Town of Hiram, Cass County, Minnesota, for Taxes for the Year 1963.

Form 5CD HILLER-DAVIS CO., MINNEAPOLIS

* Indicate Type of Property: R-Residential, C-Commercial, I-Industrial, U-Utility, F-Farm, L-Lakeshore, T-Timber, M-Mineral

| | | DESCRIPTION OF PROPERTY | | | | | | | | | TRUE AND FULL VALUATIONS | | | | ASSESSED VALUATIONS | | | | | | | | | | | | | | | | | | | | | |
|---|---|---|---|---|---|---|---|---|---|---|---|---|---|---|---|---|---|---|---|---|---|---|---|---|---|---|---|---|---|---|---|---|---|---|---|---|
| | | | | | | | | | | | | | | | RURAL | | | ALL OTHER | | | | | | | | | | | | | | | | | | |
| IN WHOSE NAME ASSESSED | | SUBDIVISION | Sec. or Lot | Town or Block | Rng. | Number of Acres of Land (Acres 300ha) | No. School District | Indicate Homestead Yes or No | Agri. Seas. Recr. Yes or No | * Indicate Type of Property | LAND Exclusive of Structures and Improvements | BUILDINGS and Other Structures | MACHINERY Permanently Attached to Real Estate | TOTAL True and Full Value | Homestead Up to $4,000 20% | Over $4,000 and Non-Homestead 33⅓% | Timber Land Class 3a 20% | Homestead Up to $4,000 25% | Over $4,000 and Non-Homestead 40% | MACHINERY Permanently Attached to Real Estate 33⅓% | Seasonal and Recreational Cabins 33⅓% | TOTAL ASSESSED VALUE | Total Assessed Value as Equalized by the Board of Review | FINAL EQUALIZED VALUE |
| | | | | | | | | | | | Dollars | Dollars | Dollars | Dollars | Dollars | Dollars | Dollars | Dollars | Dollars | Dollars | Dollars | Dollars | Dollars | Dollars |
| State of Minnesota | 1 | NE¼ of NE¼ | 34 | 140 | 31 | | Un | | | | | | | | | | | | | | | | | |
| State of Minnesota | 2 | NW¼ of NE¼ | | | | | | | | | | | | | | | | | | | | | | |
| State of Minnesota | 3 | SW¼ of NE¼ | | | | | | | | | | | | | | | | | | | | | | |
| State of Minnesota | 4 | SE¼ of NE¼ | | | | | | | | | | | | | | | | | | | | | | |
| | 5 | | | | | | | | | | | | | | | | | | | | | | | |
| State of Minnesota | 6 | NE¼ of NW¼ | | | | | | | | | | | | | | | | | | | | | | |
| State of Minnesota | 7 | NW¼ of NW¼ | | | | | | | | | | | | | | | | | | | | | | |
| NORTHWEST PAPER CO. | 8 | SW¼ of NW¼ | | | | | | | | | MINNESOTA TREE GROWTH | | | | | | | | | | | | | |
| State of Minnesota | 9 | SE¼ of NW¼ | | | | | | | | | | | | | | | | | | | | | | |
| | 10 | | | | | | | | | | | | | | | | | | | | | | | |
| Carrie Bleimberg & Elizabeth Putnam Trustees under the Will of Moses Zimmerman | 11 | NE¼ of SW¼ | | | | 40 | | no | 40 | T | | | | | | | | | | | | | | |
| " " " " | 12 | NW¼ of SW¼ | | | | 40 | | " | " | " | | | | | | | | | | | | | | |
| State of Minnesota | 13 | SW¼ of SW¼ | | | | | | | | | | | | | | | | | | | | | | |
| State of Minnesota | 14 | SE¼ of SW¼ | | | | | | | | | | | | | | | | | | | | | | |
| | 15 | | | | | | | | | | | | | | | | | | | | | | | |
| State of Minnesota | 16 | NE¼ of SE¼ | | | | | | | | | | | | | | | | | | | | | | |
| State of Minnesota | 17 | NW¼ of SE¼ | | | | | | | | | | | | | | | | | | | | | | |
| State of Minnesota | 18 | SW¼ of SE¼ | | | | | | | | | | | | | | | | | | | | | | |
| State of Minnesota | 19 | SE¼ of SE¼ | | | | | | | | | | | | | | | | | | | | | | |
| | 20 | | | | | | | | | | | | | | | | | | | | | | | |
| | | | | | | 56 | | | | | | | | | | | | | | | | | | |

| | SOLD FOR TAXES | VALUATIONS BY SCHOOL DISTRICTS AS EQUALIZED BY DEPARTMENT OF TAXATION | | | | | | Tax including State Homestead | State Tax on Non-Homestead 8.42 Mills | SPECIAL TAXES | SPECIAL TAXES | TOTAL TAXES | | PAID | WHEN PAID | Number of Receipt | March Settlement 1964 | June Settlement 1964 | Penalty | November Settlement 1964 | Penalty | Collections to First Monday in January 1965 | Penalty | Delinquent on First Monday in January 1965 | Penalty | Total Delinquent Tax and Penalty | REMARKS |
|---|---|---|---|---|---|---|---|---|---|---|---|---|---|---|---|---|---|---|---|---|---|---|---|---|---|---|---|
| | | District No. ___ Rate ___ ___ Mills | District No. ___ Rate ___ ___ Mills | District No. 22 Rate 33.20 ___ Mills | District No. ___ Rate ___ ___ Mills | District No. ___ Rate ___ ___ Mills | District No. ___ Rate ___ ___ Mills | | | | | | | | Month Day Year | | | | | | | | | | | | |
| | | Dollars | Dollars | Dollars | Dollars | Dollars | Dollars | $ cts. | $ cts. | $ cts. | $ cts. | $ cts. | | | | | $ cts. | $ cts. | $ cts. | $ cts. | $ cts. | $ cts. | $ cts. | $ cts. | $ cts. | $ cts. | |
| V 1 | | | | | | | | | | | | | 1 | | | | | | | | | | | | | | |
| 2 | | | | | | | | | | | | | 2 | | | | | | | | | | | | | | |
| 3 | | | | | | | | | | | | | 3 | | | | | | | | | | | | | | |
| 4 | | | | | | | | | | | | | 4 | | | | | | | | | | | | | | |
| 5 | | | | | | | | | | | | | 5 | | | | | | | | | | | | | | |
| 6 | | | | | | | | | | | | | 6 | | | | | | | | | | | | | | |
| 7 | | | | | | | | | | | | | 7 | | | | | | | | | | | | | | |
| 8 | | | | | | | | | | | | | 8 | | | | | | | | | | | | | | |
| 9 | | | | | | | | | | | | | 9 | | | | | | | | | | | | | | |
| 10 | | | | | | | | | | | | | 10 | | | | | | | | | | | | | | |
| 11 | | | | 66 | | | | 1640 | 58 | | | 1698 | 11 | PAID IN FULL MAY 2 1964 | | | | | | | | | | | | | 9483 |
| 12 | | | | 66 | | | | 1640 | 58 | | | 1698 | 12 | PAID IN FULL MAY 2 1964 | | 14444 | | 3396 | | | | | | | | | " |
| 13 | | | | | | | | | | | | | 13 | | | | | | | | | | | | | | |
| 14 | | | | | | | | | | | | | 14 | | | | | | | | | | | | | | |
| 15 | | | | | | | | | | | | | 15 | | | | | | | | | | | | | | |
| 16 | | | | | | | | | | | | | 16 | | | | | | | | | | | | | | |
| 17 | | | | | | | | | | | | | 17 | | | | | | | | | | | | | | |
| 18 | | | | | | | | | | | | | 18 | | | | | | | | | | | | | | |
| 19 | | | | | | | | | | | | | 19 | | | | | | | | | | | | | | |
| 20 | | | | | | | | | | | | | 20 | | | | | | | | | | | | | | |
| | | | | 132 | | a | 3280 | 116 | | | | 3396 | | | | | | 3396 | | | | | | | | | |



LONG BEACH | SANDY SHORES | WHITE PINE BEACH | FAIRVIEW BEACH | HACKENSACK BAYSIDE BEACH | MILLSTONE VIL. | RE ARRANGEMENT OF LOT 30 of WHITE PINE BEACH | AUDITOR | ATTORNEY

Form 5CD HILLER-DAVIS CO., MINNEAPOLIS

# Assessment Roll and Tax List of Real Property in the Town of Hiram, Cass County, Minnesota, for Taxes for the Year 1963.

* Indicate Type of Property: R-Residential, C-Commercial, I-Industrial, U-Utility, F-Farm, L-Lakeshore, T-Timber, M-Mineral



| | IN WHOSE NAME ASSESSED | DESCRIPTION OF PROPERTY: SUBDIVISION | Sec. or Lot | Town or Block | Rng. | Number of Acres of Land (Acres 300ha) | No. School District | Indicate Homestead Yes or No | Agri. or Rec. Use Yes or No | Indicate Type of Property | TRUE AND FULL VALUATIONS: LAND Exclusive of Structures and Improvements (Dollars) | BUILDINGS and Other Structures (Dollars) | MACHINERY Permanently Attached to Real Estate (Dollars) | TOTAL True and Full Value (Dollars) | ASSESSED VALUATIONS: RURAL: Homestead Up to $4,000 20% (Dollars) | RURAL: Over $4,000 and Non-Homestead 33⅓% (Dollars) | ALL OTHER: Timber Land Class 3e 20% (Dollars) | ALL OTHER: Homestead Up to $4,000 25% (Dollars) | ALL OTHER: Over $4,000 and Non-Homestead 40% (Dollars) | ALL OTHER: Permanently Attached to Real Estate 33⅓% (Dollars) | Personal and Occupational Claims 33⅓% (Dollars) | TOTAL ASSESSED VALUE (Dollars) | Total Assessed Value as Equalized by the Board of Review (Dollars) | FINAL EQUALIZED VALUE (Dollars) |
|---|---|---|---|---|---|---|---|---|---|---|---|---|---|---|---|---|---|---|---|---|---|---|---|---|
| 1 | State of Minnesota | NE¼ of NE¼ | 35 | 140 | 31 | | Un | | | | | | | | | | | | | | | | | |
| 2 | Albert + Lydia E. Thomas | NW¼ of NE¼ | | | | 40 | | no | 48 | T | | | | | | | | | | | | | | |
| 3 | State of Minnesota | SW¼ of NE¼ | | | | | | | | | | | | | | | | | | | | | | |
| 4 | State of Minnesota | SE¼ of NE¼ | | | | | | | | | | | | | | | | | | | | | | |
| 5 | | | | | | | | | | | | | | | | | | | | | | | | |
| 6 | State of Minnesota | NE¼ of NW¼ | | | | | | | | | | | | | | | | | | | | | | |
| 7 | State of Minnesota | NW¼ of NW¼ | | | | | | | | | | | | | | | | | | | | | | |
| 8 | State of Minnesota | SW¼ of NW¼ | | | | | | | | | | | | | | | | | | | | | | |
| 9 | State of Minnesota | SE¼ of NW¼ | | | | | | | | | | | | | | | | | | | | | | |
| 10 | | | | | | | | | | | | | | | | | | | | | | | | |
| 11 | State of Minnesota | NE¼ of SW¼ | | | | | | | | | | | | | | | | | | | | | | |
| 12 | Arvid Anderson | NW¼ of SW¼ | | | | 40 | | no | 48 | T | | | | | | | | | | | | | | |
| 13 | State of Minnesota | SW¼ of SW¼ | | | | | | | | | | | | | | | | | | | | | | |
| 14 | State of Minnesota | SE¼ of SW¼ | | | | | | | | | | | | | | | | | | | | | | |
| 15 | | | | | | | | | | | | | | | | | | | | | | | | |
| 16 | State of Minnesota | NE¼ of SE¼ | | | | | | | | | | | | | | | | | | | | | | |
| 17 | State of Minnesota | NW¼ of SE¼ | | | | | | | | | | | | | | | | | | | | | | |
| 18 | NORTHWEST PAPER CO. | SW¼ of SE¼ | | | | | | | | | MINNESOTA TREE GROWTH | | | | | | | | | | | | | |
| 19 | NORTHWEST PAPER CO. | SE¼ of SE¼ | | | | | | | | | MINNESOTA TREE GROWTH | | | | | | | | | | | | | |
| 20 | | | | | | | | | | | | | | | | | | | | | | | | |
| | | | | | | 86 | | | | | | | | | | | | | | | | | | |

| | SOLD FOR TAXES | VALUATIONS BY SCHOOL DISTRICTS AS EQUALIZED BY DEPARTMENT OF TAXATION: District No. ___ Rate ___ Mills (Dollars) | District No. ___ Rate ___ Mills (Dollars) | District No. 2464 Rate 24.5 Mills (Dollars) | District No. ___ Rate ___ Mills (Dollars) | District No. ___ Rate ___ Mills (Dollars) | District No. ___ Rate ___ Mills (Dollars) | Tax including State Homestead ___ Mills ($ cts.) | State Tax on Non-Homestead 8.42 Mills ($ cts.) | SPECIAL TAXES ($ cts.) | SPECIAL TAXES ($ cts.) | TOTAL TAXES ($ cts.) | | PAID | WHEN PAID (Month Day Year) | Number of Receipt | March Settlement 1964 ($ cts.) | June Settlement 1964 ($ cts.) | Penalty ($ cts.) | November Settlement 1964 ($ cts.) | Penalty ($ cts.) | Collections to First Monday in January 1965 ($ cts.) | Penalty ($ cts.) | Delinquent on First Monday in January 1965 ($ cts.) | Total Delinquent Tax and Penalty ($ cts.) | REMARKS |
|---|---|---|---|---|---|---|---|---|---|---|---|---|---|---|---|---|---|---|---|---|---|---|---|---|---|---|
| 1 | | | | | | | | | | | | | 1 | | | | | | | | | | | | | |
| 2 | | | | 37 | | | | 920 | 34 | | | 954 | 2 | PAID IN FULL | MAY 28 1964 | 12145 | | 954 | | | | | | | | 9385 |
| 3 | | | | | | | | | | | | | 3 | | | | | | | | | | | | | |
| 4 | | | | | | | | | | | | | 4 | | | | | | | | | | | | | |
| 5 | | | | | | | | | | | | | 5 | | | | | | | | | | | | | |
| 6 | | | | | | | | | | | | | 6 | | | | | | | | | | | | | |
| 7 | | | | | | | | | | | | | 7 | | | | | | | | | | | | | |
| 8 | | | | | | | | | | | | | 8 | | | | | | | | | | | | | |
| 9 | | | | | | | | | | | | | 9 | | | | | | | | | | | | | |
| 10 | | | | | | | | | | | | | 10 | | | | | | | | | | | | | |
| 11 | | | | | | | | | | | | | 11 | | | | | | | | | | | | | |
| 12 | | | | 67 | | | | 1664 | 60 | | | 1724 | 12 | PAID IN FULL | MAY 29 1964 | 12210 | | 1724 | | | | | | | | 9417 |
| 13 | | | | | | | | | | | | | 13 | | | | | | | | | | | | | |
| 14 | | | | | | | | | | | | | 14 | | | | | | | | | | | | | |
| 15 | | | | | | | | | | | | | 15 | | | | | | | | | | | | | |
| 16 | | | | | | | | | | | | | 16 | | | | | | | | | | | | | |
| 17 | | | | | | | | | | | | | 17 | | | | | | | | | | | | | |
| 18 | | | | | | | | | | | | | 18 | | | | | | | | | | | | | |
| 19 | | | | | | | | | | | | | 19 | | | | | | | | | | | | | |
| 20 | | | | | | | | | | | | | 20 | | | | | | | | | | | | | |
| | | | | 104 | | | | 2584 | 94 | | | 2678 | | | | | | 2678 | | | | | | | | |



LONG BEACH | SANDY SHORES | WHITE PIRE BEACH | FAIRVIEW BEACH | LAKESHORE BATTING BEACH | RE ARRANGEMENT OF LOT 10 OF BEES PINE BEACH | WALCOTTU VAL | MORRIST | LITTGAROUND

# Assessment Roll and Tax List of Real Property in the Town of Hiram, Cass County, Minnesota, for Taxes for the Year 1963.



Form 5CD MILLER-DAVIS CO., MINNEAPOLIS

* Indicate Type of Property: R-Residential, C-Commercial, I-Industrial, U-Utility, F-Farm, L-Lakeshore, T-Timber, M-Mineral

| | | DESCRIPTION OF PROPERTY | | | | | | | | TRUE AND FULL VALUATIONS | | | | ASSESSED VALUATIONS | | | | | | | | | | | | |
|---|---|---|---|---|---|---|---|---|---|---|---|---|---|---|---|---|---|---|---|---|---|---|---|---|---|---|
| | | | | | | | | | | | | | | RURAL | | ALL OTHER | | | | | | | | | | |
| IN WHOSE NAME ASSESSED | | SUBDIVISION | Sec. or Lot | Town or Block | Rng. | Number of Acres of Land | Pos. School District | Indi. Homestead Yes or No | Agri. Rec. Yes or No | * Indicate Type of Property | LAND Exclusive of Structures and Improvements | BUILDINGS and Other Structures | MACHINERY Permanently Attached to Real Estate | TOTAL True and Full Value | Homestead Up to $4,000 20% | Over $4,000 and Non-Homestead 33⅓% | Timber Land Class 3e 20% | Homestead Up to $4,000 25% | Over $4,000 and Non-Homestead 40% | MACHINERY Permanently Attached to Real Estate 33⅓% | Seasonal and Recreational Cabins 33⅓% | TOTAL ASSESSED VALUE | Total Assessed Value as Equalized by the Board of Review | FINAL EQUALIZEL VALUE |
| | | | | | | Acres 100ths | | | | | Dollars | Dollars | Dollars | Dollars | Dollars | Dollars | Dollars | Dollars | Dollars | Dollars | Dollars | Dollars | Dollars | Dollars | Dollars |
| State of Minnesota | 1 | N E ¼ of N E ¼ | 36 | 140 | 31 | | Un | | | | | | | | | | | | | | | | | | |
| State of Minnesota | 2 | N W ¼ of N E ¼ | | | | | | | | | | | | | | | | | | | | | | | |
| State of Minnesota | 3 | S W ¼ of N E ¼ | | | | | | | | | | | | | | | | | | | | | | | |
| State of Minnesota | 4 | S E ¼ of N E ¼ | | | | | | | | | | | | | | | | | | | | | | | |
| | 5 | | | | | | | | | | | | | | | | | | | | | | | | |
| State of Minnesota | 6 | N E ¼ of N W ¼ | | | | | | | | | | | | | | | | | | | | | | | |
| State of Minnesota | 7 | N W ¼ of N W ¼ | | | | | | | | | | | | | | | | | | | | | | | |
| State of Minnesota | 8 | S W ¼ of N W ¼ | | | | | | | | | | | | | | | | | | | | | | | |
| State of Minnesota | 9 | S E ¼ of N W ¼ | | | | | | | | | | | | | | | | | | | | | | | |
| | 10 | | | | | | | | | | | | | | | | | | | | | | | | |
| State of Minnesota | 11 | N E ¼ of S W ¼ | | | | | | | | | | | | | | | | | | | | | | | |
| NORTHWEST PAPER CO. | 12 | N W ¼ of S W ¼ | | | | | | | | MINNESOTA TREE GROWTH | | | | | | | | | | | | | | | |
| State of Minnesota | 13 | S W ¼ of S W ¼ | | | | | | | | | | | | | | | | | | | | | | | |
| State of Minnesota | 14 | S E ¼ of S W ¼ | | | | | | | | | | | | | | | | | | | | | | | |
| | 15 | | | | | | | | | | | | | | | | | | | | | | | | |
| State of Minnesota | 16 | N E ¼ of S E ¼ | | | | | | | | | | | | | | | | | | | | | | | |
| State of Minnesota | 17 | N W ¼ of S E ¼ | | | | | | | | | | | | | | | | | | | | | | | |
| State of Minnesota | 18 | S W ¼ of S E ¼ | | | | | | | | | | | | | | | | | | | | | | | |
| State of Minnesota | 19 | S E ¼ of S E ¼ | | | | | | | | | | | | | | | | | | | | | | | |
| | 20 | | | | | | | | | | | | | | | | | | | | | | | | |

| | SOLD FOR TAXES | VALUATIONS BY SCHOOL DISTRICTS AS EQUALIZED BY DEPARTMENT OF TAXATION | | | | | | Tax Including State Homestead | State Tax on Non-Homestead | SPECIAL TAXES | SPECIAL TAXES | TOTAL TAXES | | PAID | WHEN PAID | | | Number of Receipt | March Settlement 1964 | June Settlement 1964 | Penalty | November Settlement 1964 | Penalty | Collections to First Monday in January 1965 | Penalty | Delinquent on First Monday in January 1965 | Total Delinquent Tax and Penalty | REMARKS |
|---|---|---|---|---|---|---|---|---|---|---|---|---|---|---|---|---|---|---|---|---|---|---|---|---|---|---|---|---|
| | | District No. ____ Rate ____ ____ Mills | District No. ____ Rate ____ ____ Mills | District No. ____ Rate ____ ____ Mills | District No. ____ Rate ____ ____ Mills | District No. ____ Rate ____ ____ Mills | District No. ____ Rate ____ ____ Mills | ____ Mills | ____ Mills | | | | | | Month | Day | Year | | | | | | | | | | | |
| | | Dollars | Dollars | Dollars | Dollars | Dollars | Dollars | $ cts. | $ cts. | $ cts. | $ cts. | $ cts. | | | | | | | $ cts. | $ cts. | $ cts. | $ cts. | $ cts. | $ cts. | $ cts. | $ cts. | $ cts. | |
| 1 | | | | | | | | | | | | | 1 | | | | | | | | | | | | | | | |
| 2 | | | | | | | | | | | | | 2 | | | | | | | | | | | | | | | |
| 3 | | | | | | | | | | | | | 3 | | | | | | | | | | | | | | | |
| 4 | | | | | | | | | | | | | 4 | | | | | | | | | | | | | | | |
| 5 | | | | | | | | | | | | | 5 | | | | | | | | | | | | | | | |
| 6 | | | | | | | | | | | | | 6 | | | | | | | | | | | | | | | |
| 7 | | | | | | | | | | | | | 7 | | | | | | | | | | | | | | | |
| 8 | | | | | | | | | | | | | 8 | | | | | | | | | | | | | | | |
| 9 | | | | | | | | | | | | | 9 | | | | | | | | | | | | | | | |
| 10 | | | | | | | | | | | | | 10 | | | | | | | | | | | | | | | |
| 11 | | | | | | | | | | | | | 11 | | | | | | | | | | | | | | | |
| 12 | | | | | | | | | | | | | 12 | | | | | | | | | | | | | | | |
| 13 | | | | | | | | | | | | | 13 | | | | | | | | | | | | | | | |
| 14 | | | | | | | | | | | | | 14 | | | | | | | | | | | | | | | |
| 15 | | | | | | | | | | | | | 15 | | | | | | | | | | | | | | | |
| 16 | | | | | | | | | | | | | 16 | | | | | | | | | | | | | | | |
| 17 | | | | | | | | | | | | | 17 | | | | | | | | | | | | | | | |
| 18 | | | | | | | | | | | | | 18 | | | | | | | | | | | | | | | |
| 19 | | | | | | | | | | | | | 19 | | | | | | | | | | | | | | | |
| 20 | | | | | | | | | | | | | 20 | | | | | | | | | | | | | | | |

# Assessment Roll and Tax List of Real Property in the ..... of .....

Form 5CD—MILLER-DAVIS CO., MINNEAPOLIS

* *Indicate Type of Property: R-Residential, C-Commercial, I-Industrial, U-Utility, F-Farm,*

| | IN WHOSE NAME ASSESSED | DESCRIPTION OF PROPERTY: SUBDIVISION | Sec. or Lot | Town or Block | Rng. | Number of Acres of Land: Acres | 100ths | No. School District | Indicate Homestead Yes or No | Agt. or Resa. Resr. Yes or No | * Indicate Type of Property | TRUE AND FULL VALUATIONS: LAND Exclusive of Structures and Improvements | BUILDINGS and Other Structures | MACHINERY Permanently Attached to Real Estate | TOTAL True and Full Value | ASSESS: RURAL: Homestead Up to $4,000 20% | Over $4,000 and Non-Homestead 33⅓% | Timber Land Class 3c 20% | ALL OTHE: Homestead Up to $4,000 25% | Ov a In |
|---|---|---|---|---|---|---|---|---|---|---|---|---|---|---|---|---|---|---|---|---|
| | | | | | | | | | | | | Dollars | Dollars | Dollars | Dollars | Dollars | Dollars | Dollars | Dollars | D |
| 1 | | N E ¼ of N E ¼ | | | | | | | | | | | | | | | | | | |
| 2 | | N W ¼ of N E ¼ | | | | | | | | | | | | | | | | | | |
| 3 | | S W ¼ of N E ¼ | | | | | | | | | | | | | | | | | | |
| 4 | | S E ¼ of N E ¼ | | | | | | | | | | | | | | | | | | |
| 5 | | | | | | | | | | | | | | | | | | | | |
| 6 | | N E ¼ of N W ¼ | | | | | | | | | | | | | | | | | | |
| 7 | | N W ¼ of N W ¼ | | | | | | | | | | | | | | | | | | |
| 8 | | S W ¼ of N W ¼ | | | | | | | | | | | | | | | | | | |
| 9 | | S E ¼ of N W ¼ | | | | | | | | | | | | | | | | | | |
| 10 | | | | | | | | | | | | | | | | | | | | |
| 11 | | N E ¼ of S W ¼ | | | | | | | | | | | | | | | | | | |
| 12 | | N W ¼ of S W ¼ | | | | | | | | | | | | | | | | | | |
| 13 | | S W ¼ of S W ¼ | | | | | | | | | | | | | | | | | | |
| 14 | | S E ¼ of S W ¼ | | | | | | | | | | | | | | | | | | |
| 15 | | | | | | | | | | | | | | | | | | | | |
| 16 | | N E ¼ of S E ¼ | | | | | | | | | | | | | | | | | | |
| 17 | | N W ¼ of S E ¼ | | | | | | | | | | | | | | | | | | |
| 18 | | S W ¼ of S E ¼ | | | | | | | | | | | | | | | | | | |
| 19 | | S E ¼ of S E ¼ | | | | | | | | | | | | | | | | | | |
| 20 | | | | | | | | | | | | | | | | | | | | |

PAGES

44

THRU

50

BLANK

Cass County, Minnesota, for Taxes for the Year 1963.



| | Tax Including State Homestead ....Mills | State Tax on Non-Homestead ....Mills | SPECIAL TAXES | SPECIAL TAXES | TOTAL TAXES | | PAID | WHEN PAID | Number of Receipt | March Settlement 1964 | June Settlement 1964 | Penalty | November Settlement 1964 | Penalty | Collections to First Monday in January 1965 | Penalty | Delinquent on First Monday in January 1965 | Total Delinquent Tax and Penalty | REMARKS |
|---|---|---|---|---|---|---|---|---|---|---|---|---|---|---|---|---|---|---|---|
| | $ cts. | $ cts. | $ cts. | $ cts. | $ cts. | | | Month Day Year | | $ cts. | $ cts. | $ cts. | $ cts. | $ cts. | $ cts. | $ cts. | $ cts. | $ cts. | |
| | | | | | | 1 | | | | | | | | | | | | | |
| | | | | | | 2 | | | | | | | | | | | | | |
| | | | | | | 3 | | | | | | | | | | | | | |
| | | | | | | 4 | | | | | | | | | | | | | |
| | | | | | | 5 | | | | | | | | | | | | | |
| | | | | | | 6 | | | | | | | | | | | | | |
| | | | | | | 7 | | | | | | | | | | | | | |
| | | | | | | 8 | | | | | | | | | | | | | |
| | | | | | | 9 | | | | | | | | | | | | | |
| | | | | | | 10 | | | | | | | | | | | | | |
| | | | | | | 11 | | | | | | | | | | | | | |
| | | | | | | 12 | | | | | | | | | | | | | |
| | | | | | | 13 | | | | | | | | | | | | | |
| | | | | | | 14 | | | | | | | | | | | | | |
| | | | | | | 15 | | | | | | | | | | | | | |
| | | | | | | 16 | | | | | | | | | | | | | |
| | | | | | | 17 | | | | | | | | | | | | | |
| | | | | | | 18 | | | | | | | | | | | | | |
| | | | | | | 19 | | | | | | | | | | | | | |
| | | | | | | 20 | | | | | | | | | | | | | |

LONG BEACH | SANDY SHORES | WHITE PINE BEACH | FAIRVIEW BEACH | BACKERSACK BATTLE BEACH | PALACEUM VAL | MIDWAY | LITTLEWOOD

SEE ARRANGEMENT OF LOT 19 ON WHITE PINE BEACH

# Assessment Roll and Tax List of Real Property in the Town of Hiram

Form 5C · MILLER-DAVIS CO., MINNEAPOLIS

* Indicate Type of Property: R-Residential, C-Commercial, I-Industrial, U-Utility, F-Farm, L-Lakeshore, T-Timber, M-Mineral

| | IN WHOSE NAME ASSESSED | DESCRIPTION OF PROPERTY: SUBDIVISION | Sec. or Lot | Town or Block | Rng. | Number of Acres of Land (Acres / 100ths) | No. School District | Indicate Homestead Yes or No | Agr. or Seas. Rest. Yes or No | * Indicate Type of Property | TRUE AND FULL VALUATIONS: LAND Exclusive of Structures and Improvements | BUILDINGS and Other Structures | MACHINERY Permanently Attached to Real Estate | TOTAL True and Full Value | ASSESSED VALUATIONS: RURAL: Homestead Up to $4,000 20% | RURAL: Over $4,000 Homestead 33⅓% | ALL OTHER: Timber Class 2a 20% | ALL OTHER: Homestead Up to $4,000 25% | ALL OTHER: Over $4,000 and Non-Homestead 40% | ALL OTHER: MACHINERY Permanently Attached to Real Estate 33⅓% | ALL OTHER: Seasonal and Recreational Cabins 33⅓% | TOTAL ASSESSED VALUE | Total Assessed Value as Equalized by the Board of Review | FINAL EQUALIZED VALUE | REMARKS |
|---|---|---|---|---|---|---|---|---|---|---|---|---|---|---|---|---|---|---|---|---|---|---|---|---|---|
| | | | | | | Acres 100ths | | | | | Dollars | Dollars | Dollars | Dollars | Dollars | Dollars | Dollars | Dollars | Dollars | Dollars | Dollars | Dollars | Dollars | Dollars | |
| | | Long Beach<br>LOT 1 Sec 11-140-31<br>NOTE: LOTS 1-2 + 10' of LOT 3 ARE PART OF "SUNSET BEACH" | | | | | | | | | | | | | | | | | | | | | | | |
| 1 | William M. + Virginia C. Bryngelson | | | 1 | | | Un | | | | | | | | | | | | | | | | | | |
| 2 | ~~Bryng Bryngelson~~ " " | | 3 | | | .70 | | S | R | L | | | | | | | | | | | | | | | 9545 |
| 3 | " " | | | 4 | | | | " | " | " | | | | | | | | | | | | | | | |
| 4 | | | | 5 | | | | " | " | " | | | | | | | | | | | | | | | |
| 5 | ~~Bryng, Almenta~~ + William M. Bryngelson | | | 6 | | | | " | " | " | | | | | | | | | | | | | | | |
| 6 | J. E. + Gertrude G. Kuehl | | | 7 | | | | " | " | " | | | | | | | | | | | | | | | |
| 7 | " " " | | | 8 | | | | " | " | " | | | | | | | | | | | | | | | |
| 8 | " " " | | | 9 | less N½ | | | " | " | " | | | | | | | | | | | | | | | |
| 9 | R. G. + Perle C. Johnson | N½ of 9+all of | | 10 | | | | " | " | " | | | | | | | | | | | | | | | |
| 10 | " " " | | | 11 | | | | " | " | " | | | | | | | | | | | | | | | |
| 11 | Herman F. + Bernice Cole | | | 12 | | | 465 | no | | " | | | | | | | | | | | | | | | |
| 12 | " " " | | | 13 | | | | " | " | " | | | | | | | | | | | | | | | |
| 13 | William C. + M. Marie Swan | | | 14 | | | no | S | R | " | | | | | | | | | | | | | | | |
| 14 | " " " " | | | 15 | | | | " | " | " | | | | | | | | | | | | | | | |
| 15 | Esther L. Carter | | | 16 | | | | " | " | " | | | | | | | | | | | | | | | |
| 16 | Mrs. Susan Lund Champlin | | | 17 | | | | " | " | " | | | | | | | | | | | | | | | |
| 17 | " " " | | | 18 | | | | " | " | " | | | | | | | | | | | | | | | |
| 18 | Martin E. + Esther M. Carlson | | | 19 | | | | " | " | " | | | | | | | | | | | | | | | |
| 19 | " " " | | | 20 | | | | " | " | " | | | | | | | | | | | | | | | |
| 20 | | | | | | | | | | | | | | | | | | | | | | | | | |

(Continued)



| | SOLD FOR TAXES | VALUATIONS BY SCHOOL DISTRICTS AS EQUALIZED BY DEPARTMENT OF TAXATION: District No. Rate — Mills | District No. Rate — Mills | District No. Rate — Mills | District No. Rate — Mills | District No. Rate — Mills | Tax including State Homestead — Mills | State Tax on Non-Homestead 8.95 Mills | SPECIAL TAXES | SPECIAL TAXES | TOTAL TAXES | PAID | WHEN PAID (Month Day Year) | Number of Receipt | March Settlement 1964 | June Settlement 1964 | Penalty | November Settlement 1964 | Penalty | Collections to First Monday in January 1963 | Penalty | Delinquent on First Monday in January 1963 | Total Delinquent Tax and Penalty | REMARKS |
|---|---|---|---|---|---|---|---|---|---|---|---|---|---|---|---|---|---|---|---|---|---|---|---|---|
| | | Dollars | Dollars | Dollars | Dollars | Dollars | $ cts. | $ cts. | $ cts. | $ cts. | $ cts. | | | | $ cts. | $ cts. | $ cts. | $ cts. | $ cts. | $ cts. | $ cts. | $ cts. | $ cts. | |
| 1 | | | | | | | | | | | | 1 | | | | | | | | | | | | |
| 2 | | 22 | | | | | 546 | 20 | | | 566 | 2 | PAID IN FULL APR 20 1964 | | | 5 66 | | | | | | | | |
| 3 | | 29 | | | | | 720 | 26 | | | 746 | 3 | PAID IN FULL APR 20 1964 | | | 7 46 | | | | | | | | |
| 4 | | 259 | | | | | 6436 | 232 | | | 6668 | 4 | PAID IN FULL APR 20 1964 | 7157 | | 66 68 | | | | | | | | |
| 5 | | 29 | | | | | 720 | 26 | | | 746 | 5 | PAID IN FULL APR 20 1964 | | | 7 46 | | | | | | | | |
| 6 | | 685 | | | | | 17022 | 610 | | | 17632 | 6 | 2nd HALF PAID OCT 31 1964<br>1st HALF PAID MAY 29 1964 | | | | | | | | | | | 24561 |
| 7 | | 29 | | | | | 720 | 26 | | | 746 | 7 | 2nd HALF PAID OCT 31 1964<br>1st HALF PAID MAY 29 1964 | 24483 | | | | | | | | | | |
| 8 | | 13 | | | | | 324 | 12 | | | 336 | 8 | 2nd HALF PAID OCT 31 1964<br>1st HALF PAID MAY 29 1964 | 24442 | | 93 57 | | 93 57 | | | | | | |
| 9 | SOLD FOR TAXES | 42 | | | | | 1044 | 38 | | | 1082 | 9 | PAID IN FULL APR 29 1964 | | | 107 62 | | | | | | | | 9321 |
| 10 | SOLD FOR TAXES | 376 | | | | | 9344 | 336 | | | 9680 | 10 | PAID IN FULL APR 29 1964 | 25183 | | | | | | | | | | |
| 11 | | | # 59 | | | | 1584 | | | | 1584 | 11 | PAID IN FULL APR 28 1964 | | | | | | | | | | | 9287 |
| 12 | | | # 276 | | | | 7410 | | | | 7410 | 12 | PAID IN FULL APR 28 1964 | 24464 | | 89 94 | | | | | | | | |
| 13 | | 374 | | | | | 9244 | 334 | | | 9628 | 13 | PAID IN FULL MAY 29 1964 | | | 103 74 | | | | | | | | 9270 |
| 14 | | 29 | | | | | 720 | 26 | | | 746 | 14 | PAID IN FULL MAY 29 1964 | 24774 | | | | | | | | | | |
| 15 | | 271 | | | | | 6734 | 242 | | | 6976 | 15 | 1st HALF PAID MAY 14 1964<br>2nd HALF PAID AUG 10 1964 | 12277<br>24711 | | 34 88 | | 34 88 | | | | | | 24494 |
| 16 | | 348 | | | | | 8648 | 310 | | | 8958 | 16 | Balance Paid OCT 31 1964<br>Part Paid MAY 29 1964 | | | | | | | | | | | 24556 |
| 17 | | 26 | | | | | 646 | 24 | | | 670 | 17 | Balance Paid OCT 31 1964<br>Part Paid MAY 29 1964 | 24678<br>24729 | | 49 79 | | 51 49 | | | | | | |
| 18 | | 327 | | | | | 8126 | 292 | | | 8418 | 18 | 2nd HALF PAID OCT 31 1964<br>1st HALF PAID MAY 5 1964 | 8123<br>9118 | | 45 84 | | 45 84 | | | | | | 24499 |
| 19 | | 29 | | | | | 720 | 26 | | | 746 | 19 | 1st HALF PAID MAY 5 1964 | | | | | | | | | | | |
| 20 | | | | | | | | | | | | 20 | | | | | | | | | | | | |
| | | 2888 | #386 | 3223 | | | d 71764<br>na 5944<br>$0758 | 2580 | | | 83338 | | | | | 607 60 | | 225 76 | | | | | | |

SENECA FREE TRAVEL SERVICE · WHITE ARE BEACH · PALMETTO BEACH · BUCKENSNAKE WATER BEACH · RE ASSESSMENT OF LOT 69 · MERRIS · BITTERCOLD

# Assessment Roll and Tax List of Real Property in the Town of Hiram, Cass County, Minnesota, for Taxes for the Year 1963.

Form 5C HILLS-DAVIS CO., MINNEAPOLIS

* Indicate Type of Property: R-Residential, C-Commercial, I-Industrial, U-Utility, F-Farm, L-Lakeshore, T-Timber, M-Mineral

| | In Whose Name Assessed | Description of Property: Subdivision | Sec. or Lot | Town or Block | Rng. | Number of Acres of Land: Acres | Number of Acres of Land: 100ths | No. School District | Indicate Homestead Yes or No | Agri. or Seas. Rev. Yes or No | * Indicate Type of Property | True and Full Valuations: Land Exclusive of Structures and Improvements | Buildings and Other Structures | Machinery Permanently Attached to Real Estate | Total True and Full Value | Assessed Valuations: Rural: Homestead Up to $4,000 20% | Rural: Over $4,000 Homestead 33⅓% | All Other: Timber Land Class 3a 20% | All Other: Homestead Up to $4,000 25% | All Other: Over $4,000 and Non-Homestead 40% | Machinery Permanently Attached to Real Estate 33⅓% | Seasonal and Recreational Cabins 33⅓% | Total Assessed Value | Total Assessed Value as Equalized by the Board of Review | Final Equalized Value |
|---|---|---|---|---|---|---|---|---|---|---|---|---|---|---|---|---|---|---|---|---|---|---|---|---|---|
| | | | | | | Acres | 100ths | | | | | Dollars | Dollars | Dollars | Dollars | Dollars | Dollars | Dollars | Dollars | Dollars | Dollars | Dollars | Dollars | Dollars | Dollars |
| 1 | J. H. Hansel | Long Beach | 21 | 1 | | | | Un | no | S R | L | | | | | | | | | | | | | | |
| 2 | " " " | " | 22 | | | | | " | " | " | " | | | | | | | | | | | | | | |
| 3 | | | | | | | | | | | | | | | | | | | | | | | | | |
| 4 | | | | | | | | | | | | | | | | | | | | | | | | | |
| 5 | | | | | | | | | | | | | | | | | | | | | | | | | |
| 6 | | | | | | | | | | | | | | | | | | | | | | | | | |
| 7 | | | | | | | | | | | | | | | | | | | | | | | | | |
| 8 | | | | | | | | | | | | | | | | | | | | | | | | | |
| 9 | | | | | | | | | | | | | | | | | | | | | | | | | |
| 10 | | | | | | | | | | | | | | | | | | | | | | | | | |
| 11 | | | | | | | | | | | | | | | | | | | | | | | | | |
| 12 | | | | | | | | | | | | | | | | | | | | | | | | | |
| 13 | | | | | | | | | | | | | | | | | | | | | | | | | |
| 14 | | | | | | | | | | | | | | | | | | | | | | | | | |
| 15 | | | | | | | | | | | | | | | | | | | | | | | | | |
| 16 | | | | | | | | | | | | | | | | | | | | | | | | | |
| 17 | | | | | | | | | | | | | | | | | | | | | | | | | |
| 18 | | | | | | | | | | | | | | | | | | | | | | | | | |
| 19 | | | | | | | | | | | | | | | | | | | | | | | | | |
| 20 | | | | | | | | | | | | | | | | | | | | | | | | | |



| | Sold for Taxes | Valuations by School Districts as Equalized by Department of Taxation: District No. Rate ... Mills | District No. Rate ... Mills | District No. Rate ... Mills | District No. Rate ... Mills | District No. Rate ... Mills | District No. Rate ... Mills | Tax including State Homestead ... Mills | State Tax on Non-Homestead 8.92 Mills | Special Taxes | Special Taxes | Total Taxes | Paid | When Paid | Number of Receipt | March Settlement 1964 | June Settlement 1964 | Penalty | November Settlement 1964 | Penalty | Collections to First Monday in January 1965 | Penalty | Delinquent on First Monday in January 1965 | Total Delinquent Tax and Penalty | Remarks |
|---|---|---|---|---|---|---|---|---|---|---|---|---|---|---|---|---|---|---|---|---|---|---|---|---|---|
| | | Dollars | Dollars | Dollars | Dollars | Dollars | Dollars | $ cts. | $ cts. | $ cts. | $ cts. | $ cts. | | Month Day Year | | $ cts. | $ cts. | $ cts. | $ cts. | $ cts. | $ cts. | $ cts. | $ cts. | $ cts. | |
| 1 | | | 39 | | | | | 720 | 26 | | | 746 | 2nd HALF PAID | MAY 20 1964 | | | | | | | | | | | |
| | | | | | | | | | 260 | | | | 1st HALF PAID | MAY 20 1964 | 49233 | | | | | | | | | | |
| 2 | | | 566 | | | | | 14066 | 504 | | | 14570 | 2nd HALF PAID | MAY 20 1964 | | | | | | | | | | | |
| | | | | | | | | | | | | | 1st HALF PAID | MAY 20 1964 | 12569 | | | | | | | | | | |
| 3 | | | | | | | | | | | | | | | | | | | | | | | | | |
| 4 | | | | | | | | | | | | | | | | | | | | | | | | | |
| 5 | | | | | | | | | | | | | | | | | | | | | | | | | |
| 6 | | | | | | | | | | | | | | | | | | | | | | | | | |
| 7 | | | | | | | | | | | | | | | | | | | | | | | | | |
| 8 | | | | | | | | | | | | | | | | | | | | | | | | | |
| 9 | | | | | | | | | | | | | | | | | | | | | | | | | |
| 10 | | | | | | | | | | | | | | | | | | | | | | | | | |
| 11 | | | | | | | | | | | | | | | | | | | | | | | | | |
| 12 | | | | | | | | | | | | | | | | | | | | | | | | | |
| 13 | | | | | | | | | | | | | | | | | | | | | | | | | |
| 14 | | | | | | | | | | | | | | | | | | | | | | | | | |
| 15 | | | | | | | | | | | | | | | | | | | | | | | | | |
| 16 | | | | | | | | | | | | | | | | | | | | | | | | | |
| 17 | | | | | | | | | | | | | | | | | | | | | | | | | |
| 18 | | | | | | | | | | | | | | | | | | | | | | | | | |
| 19 | | | | | | | | | | | | | | | | | | | | | | | | | |
| 20 | | | | | | | | | | | | | | | | | | | | | | | | | |
| | | | 525 | | | | 2 | 14786 | 530 | | | 15316 | | | | | 7658 | | 7658 | | | | | | |

# Assessment Roll and Tax List of Real Property in the Town of Hiram, Cass County, Minnesota, for Taxes for the Year 1963.

Form 5C MILLES-DAVIS CO., MINNEAPOLIS

* Indicate Type of Property: R-Residential, C-Commercial, I-Industrial, U-Utility, F-Farm, L-Lakeshore, T-Timber, M-Mineral

| | IN WHOSE NAME ASSESSED | DESCRIPTION OF PROPERTY: Long Beach SUBDIVISION | Sec. or Lot | Town or Block | Rng. | Number of Acres of Land (Acres / 100ths) | No. School District | Indicate Homestead Yes or No | Agri. or Resr. Resr. Yes or No | * Indicate Type of Prop. | TRUE AND FULL VALUATIONS: LAND Exclusive of Structures and Improvements | BUILDINGS and Other Structures | MACHINERY Permanently Attached to Real Estate | TOTAL True and Full Value | ASSESSED VALUATIONS: RURAL: Homestead Up to $1,000 20% | Over $1,000 Homestead 33⅓% | ALL OTHER: Timber Class 2a 20% | Homestead Up to $1,000 25% | Over $1,000 and Non-Homestead 40% | MACHINERY Permanently Attached to Real Estate 33⅓% | Seasonal and Recreational Cabins 33⅓% | TOTAL ASSESSED VALUE | Total Assessed Value as Equalized by the Board of Review | FINAL EQUALIZED VALUE |
|---|---|---|---|---|---|---|---|---|---|---|---|---|---|---|---|---|---|---|---|---|---|---|---|---|
| | | | | | | Acres | | | | | Dollars | Dollars | Dollars | Dollars | Dollars | Dollars | Dollars | Dollars | Dollars | Dollars | Dollars | Dollars | Dollars | Dollars |
| 1 | | NOTE: LOTS 1-12 incl. Blk. 2 vacated | | | | | Un | | | | | | | | | | | | | | | | | |
| 2 | Ralph O. + Ellen P. Mills | Vacated Lake St. + LOT 13 | 2 | | | | | no | S | R | L | | | | | | | | | | | | | |
| 3 | " " " | 14 | | | | | | " | " | " | " | | | | | | | | | | | | | |
| 4 | Margaret Fite, Marie Eileen Hahn + Patricia Kennedy | 15 | | | | | | " | " | " | " | | | | | | | | | | | | | |
| 5 | " " " " " " | 16 | | | | | | " | " | " | " | | | 200 added Aug 12 | | | | | | | | 200 | | |
| 6 | " " " " " " | W½ of 17 | | | | | | " | " | " | " | | | | | | | | | | | | | |
| 7 | Lloyd W. + Ethelyn F. Reed | E½ of 17 | | | | | | no Bldg | S | R | L | | | | | | | | | | | | | |
| 8 | " " " " " | 18 | | | | | | no Bldg | " | " | R | | | | | | | | | | | 15 | | |
| 9 | " " " " " | 19 | | | | | | no Bldg | " | " | " | | | | | | | | | | | 1297 | | |
| 10 | John B. Anthonisen | APPROX 95' X 65' of 20 | | | | | | no | S | R | L | | | | | | | | | | | 12 | | |
| 11 | Harry Kneeland | 60' x 300' of 20 | | | | | | " | " | " | " | | | | | | | | | | | | | |
| 12 | | | | | | | | | | | | | | | | | | | | | | | | |
| 13 | | | | | | | | | | | | | | | | | | | | | | | | |
| 14 | | | | | | | | | | | | | | | | | | | | | | | | |
| 15 | | | | | | | | | | | | | | | | | | | | | | | | |
| 16 | | | | | | | | | | | | | | | | | | | | | | | | |
| 17 | | | | | | | | | | | | | | | | | | | | | | | | |
| 18 | | | | | | | | | | | | | | | | | | | | | | | | |
| 19 | | | | | | | | | | | | | | | | | | | | | | | | |
| 20 | | | | | | | | | | | | | | | | | | | | | | | | |

| | SOLD FOR TAXES | VALUATIONS BY SCHOOL DISTRICTS AS EQUALIZED BY DEPARTMENT OF TAXATION: District No. 2 Dollars | District No. 2 Rate Mills | District No. 164 Dollars | District No. 164 Rate Mills | District No. Dollars | District No. Rate Mills | District No. Dollars | District No. Rate Mills | Tax Including State Homestead Mills $ cts. | State Tax on Non-Homestead 8.72 Mills $ cts. | SPECIAL TAXES $ cts. | SPECIAL TAXES $ cts. | TOTAL TAXES $ cts. | PAID | WHEN PAID Month Day Year | Number of Receipt | March Settlement 1964 $ cts. | June Settlement 1964 $ cts. | Penalty $ cts. | November Settlement 1964 $ cts. | Penalty $ cts. | Collections to First Monday in January 1965 $ cts. | Penalty $ cts. | Delinquent on First Monday in January 1965 $ cts. | Total Delinquent Tax and Penalty $ cts. | REMARKS |
|---|---|---|---|---|---|---|---|---|---|---|---|---|---|---|---|---|---|---|---|---|---|---|---|---|---|---|---|
| 1 | | | | | | | | | | | | | | | | | | | | | | | | | | | |
| 2 | | 225 | | | | | | | | 55 42 | 2 00 | | | 57 42 | PAID IN FULL | MAY 27 1964 | 105605 | | 57 42 | | | | | | | | 9336 |
| 3 | | 29 | | | | | | | | 7 20 | 26 | | | 7 46 | PAID IN FULL | MAY 27 1964 | | | 7 46 | | | | | | | | " |
| 4 | | 29 | | | | | | | | 7 20 | 26 | | | 7 46 | PAID IN FULL | APR 29 1964 | | | 7 46 | | | | | | | | 9247 |
| 5 | | 800 | | | | | | | | 148 80 | 7 12 | | | 205 92 | PAID IN FULL | APR 29 1964 | 95518 | | 205 92 | | | | | | | | " |
| 6 | | 13 | | | | | | | | 3 22 | 12 | | | 3 34 | PAID IN FULL | APR 29 1964 | | | 3 34 | | | | | | | | |
| 7 | | | 15 | | | | | | | 4 02 | 14 | | | 4 16 | PAID IN FULL | MAY 26 1964 | | | 4 16 | | | | | | | | 13965 |
| 8 | | | 1297 | | | | | | | 348 24 | 11 56 | | | 359 80 | PAID IN FULL | MAY 26 1964 | 105653 | | 359 80 | | | | | | | | " |
| 9 | | | 12 | | | | | | | 3 22 | 10 | | | 3 32 | PAID IN FULL | MAY 26 1964 | | | 3 32 | | | | | | | | " |
| 10 | | 317 | | | | | | | | 128 48 | 4 62 | | | 133 10 | PAID IN FULL | MAY 20 1964 | 10125 | | 133 10 | | | | | | | | 9346 |
| 11 | | 595 | | | | | | | | 148 60 | 5 32 | | | 153 92 | 2nd HALF PAID | SEP 21 1964 | 11965 | | | | | | | | | | |
| | | | | | | | | | | | | | | | 1st HALF PAID | APR 20 1964 | 6900 | | 76 96 | | 76 96 | | | | | 24559 | 9272 |
| 12 | | | | | | | | | | | | | | | | | | | | | | | | | | | |
| 13 | | | | | | | | | | | | | | | | | | | | | | | | | | | |
| 14 | | | | | | | | | | | | | | | | | | | | | | | | | | | |
| 15 | | | | | | | | | | | | | | | | | | | | | | | | | | | |
| 16 | | | | | | | | | | | | | | | | | | | | | | | | | | | |
| 17 | | | | | | | | | | | | | | | | | | | | | | | | | | | |
| 18 | | | | | | | | | | | | | | | | | | | | | | | | | | | |
| 19 | | | | | | | | | | | | | | | | | | | | | | | | | | | |
| 20 | | | | | | | | | | | | | | | | | | | | | | | | | | | |
| | | 2211 | 1324 = 3535 | | | | | | | ① 54942 ② 35548 90490 | 31 50 | | | 93640 | | | | | 859 44 | | 76 96 | | | | | | |

# Assessment Roll and Tax List of Real Property in the Town of Hiram, Cass County, Minnesota, for Taxes for the Year 1963.



Form 5C MILLER-DAVIS CO., MINNEAPOLIS

* Indicate Type of Property: R-Residential, C-Commercial, I-Industrial, U-Utility, F-Farm, L-Lakeshore, T-Timber, M-Mineral

| | IN WHOSE NAME ASSESSED | DESCRIPTION OF PROPERTY: Subdivision | Sec. or Lot | Town or Block | Rng. | Number of Acres of Land (Acres 100ths) | No. School District | Indicate Homestead Yes or No | Agricultural Bene. Yes or No | * Indicate Type of Property | TRUE AND FULL VALUATIONS: Land Exclusive of Structures and Improvements (Dollars) | Buildings and Other Structures (Dollars) | Machinery Permanently Attached to Real Estate (Dollars) | Total True and Full Value (Dollars) | ASSESSED VALUATIONS: Rural: Homestead Up to $4,000 20% (Dollars) | Rural: Over $4,000 and Non-Homestead 33⅓% (Dollars) | All Other: Timber Land Class 3e 20% (Dollars) | All Other: Homestead Up to $4,000 25% (Dollars) | All Other: Over $4,000 and Non-Homestead 40% (Dollars) | Machinery Permanently Attached to Real Estate 33⅓% (Dollars) | Seasonal and Recreational Cabins 33⅓% (Dollars) | Total Assessed Value | Total Assessed Value as Equalized by the Board of Review (Dollars) | Final Equalized Value (Dollars) |
|---|---|---|---|---|---|---|---|---|---|---|---|---|---|---|---|---|---|---|---|---|---|---|---|---|
| 1 | Margaret Gates, Marie Eileen Hahn + Patricia Running | Long Beach | 1 | 3 | | | Un | no | no | L | | | | | | | | | | | | | | |
| 2 | Ralph O. + Ellen P. Mills | LOTS 2+3 | | | | | | " | " | " | | | | | | | | | | | | | | |
| 3 | Lloyd W. + Ethelyn F. Reed | That part of Blk. 3, Plat of Long Beach, lying N. of center line of Lot 17, Blk. 2, Plat of Long Beach as extended to the E. line of said Blk. 3. | | | | | | " | " | " | | | | | | | | | | | | | | |
| 4 | | | | | | | | | | | | | | | | | | | | | | | | |
| 5 | | | | | | | | | | | | | | | | | | | | | | | | |
| 6 | J. E. Hughes Heirs, ~~Mary Edmonds M. Bergselon~~ William M. + Virginia C. 1/5 int. + William C. + M. Marie Swan 1/5 int. + Norman F. Cole 1/5 int. | OUTLOT A | | | | | | no | no | L | | | | | | | | | | | | | | |
| 7 | | | | | | | | | | | | | | | | | | | | | | | | |
| 8 | | | | | | | | | | | | | | | | | | | | | | | | |
| 9 | | | | | | | | | | | | | | | | | | | | | | | | |
| 10 | | | | | | | | | | | | | | | | | | | | | | | | |
| 11 | NOTE: | Lots 1-12, Blk. 2 vacated | | | | | | | | | | | | | | | | | | | | | | |
| 12 | | " 1-10, " 4 " | | | | | | | | | | | | | | | | | | | | | | |
| 13 | | " 1-19, " 5 " | | | | | | | | | | | | | | | | | | | | | | |
| 14 | | " 1-14, " 6 " | | | | | | | | | | | | | | | | | | | | | | |
| 15 | | Also Street | | | | | | | | | | | | | | | | | | | | | | |
| 16 | | | | | | | | | | | | | | | | | | | | | | | | |
| 17 | | | | | | | | | | | | | | | | | | | | | | | | |
| 18 | | | | | | | | | | | | | | | | | | | | | | | | |
| 19 | | | | | | | | | | | | | | | | | | | | | | | | |
| 20 | | | | | | | | | | | | | | | | | | | | | | | | |

| | SOLD FOR TAXES | VALUATIONS BY SCHOOL DISTRICTS AS EQUALIZED BY DEPARTMENT OF TAXATION: District No. Rate — Mills (Dollars) | District No. Rate — Mills (Dollars) | District No. 2604 Rate 265 Mills (Dollars) | District No. Rate — Mills (Dollars) | District No. Rate — Mills (Dollars) | District No. Rate — Mills (Dollars) | Tax including State Homestead — Mills ($ cts.) | State Tax on Non-Homestead 8.92 Mills ($ cts.) | SPECIAL TAXES ($ cts.) | SPECIAL TAXES ($ cts.) | TOTAL TAXES ($ cts.) | PAID (Month Day Year) | WHEN PAID | Number of Receipt | March Settlement 1964 ($ cts.) | June Settlement 1964 ($ cts.) | Penalty ($ cts.) | November Settlement 1964 ($ cts.) | Penalty ($ cts.) | Collections to First Monday in January 1965 ($ cts.) | Penalty ($ cts.) | Delinquent on First Monday in January 1965 ($ cts.) | Total Delinquent Tax and Penalty ($ cts.) | REMARKS |
|---|---|---|---|---|---|---|---|---|---|---|---|---|---|---|---|---|---|---|---|---|---|---|---|---|---|
| 1 | | | | 13 | | | | 3.50 | 12 | | | 3.62 | 1 | PAID IN FULL APR 29 1964 | 9247 | | 3.62 | | | | | | | | 9247 |
| 2 | | | | 29 | | | | 7.78 | 26 | | | 8.04 | 2 | PAID IN FULL MAY 27 1964 | 10595 | | 8.04 | | | | | | | | 9358 |
| 3 | | | | 13 | | | | 3.50 | 12 | | | 3.62 | 3 | PAID IN FULL MAY 20 1964 | 10453 | | 3.62 | | | | | | | | 13965 |
| 4 | | | | | | | | | | | | | 4 | | | | | | | | | | | | |
| 5 | | | | | | | | | | | | | 5 | | | | | | | | | | | | |
| 6 | | | | 13 | | | | 3.50 | 12 | | | 3.62 | 6 | PAID IN FULL MAY 24 1964 | 12443 | | 3.62 | | | | | | | | 14564 |
| 7 | | | | | | | | | | | | | 7 | | | | | | | | | | | | |
| 8 | | | | | | | | | | | | | 8 | | | | | | | | | | | | |
| 9 | | | | | | | | | | | | | 9 | | | | | | | | | | | | |
| 10 | | | | | | | | | | | | | 10 | | | | | | | | | | | | |
| 11 | | | | | | | | | | | | | 11 | | | | | | | | | | | | |
| 12 | | | | | | | | | | | | | 12 | | | | | | | | | | | | |
| 13 | | | | | | | | | | | | | 13 | | | | | | | | | | | | |
| 14 | | | | | | | | | | | | | 14 | | | | | | | | | | | | |
| 15 | | | | | | | | | | | | | 15 | | | | | | | | | | | | |
| 16 | | | | | | | | | | | | | 16 | | | | | | | | | | | | |
| 17 | | | | | | | | | | | | | 17 | | | | | | | | | | | | |
| 18 | | | | | | | | | | | | | 18 | | | | | | | | | | | | |
| 19 | | | | | | | | | | | | | 19 | | | | | | | | | | | | |
| 20 | | | | | | | | | | | | | 20 | | | | | | | | | | | | |
| | | | | 68 | | | | Na 1828 | 62 | | | 1890 | | | | | 1890 | | | | | | | | |

# Assessment Roll and Tax List of Real Property in the Town of Hiram, Cass County, Minnesota, for Taxes for the Year 1963.

Form 5C MILLER-DAVIS CO., MINNEAPOLIS

* Indicate Type of Property: R-Residential, C-Commercial, I-Industrial, U-Utility, F-Farm, L-Lakeshore, T-Timber, M-Mineral

| | IN WHOSE NAME ASSESSED | | DESCRIPTION OF PROPERTY: Shady Shores SUBDIVISION Lot 3 Sec. 11-140-31 | Sec. or Lot | Town or Block | Rng. | Number of Acres of Land (Acres 100ths) | No. School District | Indi-cate Home-stead Yes or No | Agri. Real Rcrr. Yes or No | * Indi-cate Type of Prop-erty | TRUE AND FULL VALUATIONS: LAND Exclusive of Structures and Improvements (Dollars) | BUILDINGS and Other Structures (Dollars) | MACHINERY Permanently Attached to Real Estate (Dollars) | TOTAL True and Full Value (Dollars) | ASSESSED VALUATIONS: RURAL: Homestead Up to $4,000 20% (Dollars) | RURAL: Over $4,000 and Non-Homestead 33⅓% (Dollars) | ALL OTHER: Timber Land Class 3e 20% (Dollars) | ALL OTHER: Homestead Up to $4,000 25% (Dollars) | ALL OTHER: Over $4,000 and Non-Homestead 40% (Dollars) | MACHINERY Permanently Attached to Real Estate 33⅓% (Dollars) | Seasonal and Recreational Cabins 33⅓% (Dollars) | TOTAL ASSESSED VALUE (Dollars) | Total Assessed Value as Equalized by the Board of Review (Dollars) | FINAL EQUALIZED VALUE (Dollars) |
|---|---|---|---|---|---|---|---|---|---|---|---|---|---|---|---|---|---|---|---|---|---|---|---|---|---|
| | George C. Brandt | 1 | | 1 | | | | Un | no | S R | L | | | | | | | | | | | | | | |
| | " " | 2 | | 2 | | | | | " | " | " | | | | | | | | | | | | | | |
| | " " | 3 | | 3 | | | | | " | " | " | | | | | | | | | | | | | | |
| | " " | 4 | | 4 | | | | | " | " | " | | | | | | | | | | | | | | |
| | " " | 5 | | 5 | | | | | " | " | " | | | | | | | | | | | | | | |
| | L. F. + June C. Bryngelson | 6 | | 6 | | | | | " | " | " | | | | | | | | | | | | | | |
| | " " " | 7 | | 7 | | | | | " | " | " | | | | | | | | | | | | | | |
| | Harry E. + Leona C. Rumpel | 8 | | 8 | | | | | " | " | " | | | | | | | | | | | | | | |
| | Alquinn L. + Marie King Toews | 9 | | 9 | | | | | " | " | " | | | | | | | | | | | | | | |
| | " " " " | 10 | | 10 less 25' on W. side | | | | | " | " | " | | | | | | | | | | | | | | |
| | Elgin G. + Caroline Stallard | 11 | W. 25' of | 10 | | | | | " | " | " | | | | | | | | | | | | | | |
| | " " " | 12 | | 11 | | | | | " | " | " | | | | | | | | | | | | | | |
| | W. A. + Amy Kohl | 13 | | 12 | | | | | " | " | " | | | | | | | | | | | | | | |
| | " " " | 14 | | 13 | | | | | " | " | " | | | | | | | | | | | | | | |
| | John A. Wilkinson | 15 | | 14 | | | | | " | " | " | | | | | | | | | | | | | | |
| | Helen Jameson Batman + Harold Jameson | 16 | | 15 | | | | | " | " | " | | | | | | | | | | | | | | |
| | Helen Jameson Batman | 17 | | 16 | | | | | " | " | " | | | | | | | | | | | | | | |
| | Anna E. + Walter Jameson + Helen J. Batman | 18 | | 17 | | | | | " | " | " | | | | | | | | | | | | | | |
| | Joyce D. McManus + Charles D. Gray | 19 | | 18 | | | | | " | " | " | | | | | | | | | | | | | | |
| | " " " " | 20 | | 19 | | | | | " | " | " | | | | | | | | | | | | | | |

| | SOLD FOR TAXES | VALUATIONS BY SCHOOL DISTRICTS AS EQUALIZED BY DEPARTMENT OF TAXATION: District No. 2 Rate 20 Mills (Dollars) | District No. 6 Rate 20 Mills (Dollars) | District No. 6 Rate 20 Mills (Dollars) | District No. ___ Rate ___ Mills (Dollars) | District No. ___ Rate ___ Mills (Dollars) | District No. ___ Rate ___ Mills (Dollars) | Tax Including State Homestead ___ Mills ($ cts.) | State Tax on Non-Homestead 8.92 Mills ($ cts.) | SPECIAL TAXES ($ cts.) | SPECIAL TAXES ($ cts.) | TOTAL TAXES ($ cts.) | | PAID | WHEN PAID (Month Day Year) | Number of Receipt | March Settlement 1964 ($ cts.) | June Settlement 1964 ($ cts.) | November Settlement 1964 ($ cts.) | Penalty ($ cts.) | Collections to First Monday in January 1965 ($ cts.) | Penalty ($ cts.) | Delinquent on First Monday in January 1965 ($ cts.) | Total Delinquent Tax and Penalty ($ cts.) | REMARKS |
|---|---|---|---|---|---|---|---|---|---|---|---|---|---|---|---|---|---|---|---|---|---|---|---|---|---|
| 1 | | 306 | | | | | | 7604 | 272 | | | 7876 | 1 | 2nd HALF PAID 1st HALF PAID | OCT 2 8 1964 APR 2 9 1964 | 8586 | | | | | | | | | 24502 9387 |
| 2 | | 29 | | | | | | 720 | 26 | | | 746 | 2 | 2nd HALF PAID 1st HALF PAID | OCT 2 8 1964 APR 2 9 1964 | | | | | | | | | | " " |
| 3 | | 348 | | | | | | 8648 | 310 | | | 8958 | 3 | 2nd HALF PAID 1st HALF PAID | OCT 2 8 1964 APR 2 9 1964 | 10116 8577 | | 9536 | 9536 | | | | | | " " |
| 4 | | 29 | | | | | | 720 | 26 | | | 746 | 4 | 2nd HALF PAID 1st HALF PAID | OCT 2 8 1964 APR 2 9 1964 | | | | | | | | | | " " |
| 5 | | 29 | | | | | | 720 | 26 | | | 746 | 5 | 2nd HALF PAID 1st HALF PAID | OCT 2 8 1964 APR 2 9 1964 | | | | | | | | | | " " |
| 6 | | 424 | | | | | | 10536 | 378 | | | 10914 | 6 | 2nd HALF PAID 1st HALF PAID | OCT 3 0 1964 MAY 4 1964 | 9211 9917 | | 5830 | 5830 | | | | | | 24503 9484 |
| 7 | | 29 | | | | | | 720 | 26 | | | 746 | 7 | 2nd HALF PAID 1st HALF PAID | OCT 3 0 1964 MAY 4 1964 | | | | | | | | | | " " |
| 8 | | 352 | | | | | | 8748 | 314 | | | 9062 | 8 | PAID IN FULL | APR 2 9 1964 | 8571 | | 9062 | | | | | | | 9480 |
| 9 | | 329 | | | | | | 8176 | 294 | | | 8470 | 9 | PAID IN FULL | MAY 2 2 1964 | | | 8806 | | | | | | | 9478 |
| 10 | | 13 | | | | | | 324 | 12 | | | 336 | 10 | PAID IN FULL | MAY 2 2 1964 | 10318 | | | | | | | | | " |
| 11 | | 13 | | | | | | 324 | 12 | | | 336 | 11 | PAID IN FULL | APR 2 9 1964 | | | 336 | | | | | | | 9263 |
| 12 | | 352 | | | | | | 8748 | 314 | | | 9062 | 12 | PAID IN FULL | APR 2 9 1964 | 8529 | | 9062 | | | | | | | " |
| 13 | | 480 | | | | | | 11928 | 428 | | | 12356 | 13 | 2nd HALF PAID 1st HALF PAID | OCT 2 2 1964 MAY 2 2 1964 | 9151 10381 | | | | | | | | | 24504 9479 |
| 14 | | 29 | | | | | | 720 | 26 | | | 746 | 14 | 2nd HALF PAID 1st HALF PAID | OCT 2 2 1964 MAY 2 2 1964 | | | 6551 | 6551 | | | | | | " " |
| 15 | | | 29 | | | | | 778 | 26 | | | 804 | 15 | PAID IN FULL | APR 2 9 1964 | | | | | | | | | | 9257 |
| 16 | | 29 | | | | | | 720 | 26 | | | 746 | 16 | PAID IN FULL | APR 2 9 1964 | | | | | | | | | | " |
| 17 | | 110 | | | | | | 2734 | 98 | | | 2832 | 17 | PAID IN FULL | APR 2 9 1964 | 8583 | | 1274 8 | | | | | | | " |
| 18 | | 325 | | | | | | 8076 | 290 | | | 8366 | 18 | PAID IN FULL | APR 2 9 1964 | | | | | | | | | | " |
| 19 | | 258 | | | | | | 6412 | 230 | | | 6642 | 19 | PAID IN FULL | APR 2 9 1964 | 8586 | | 6642 | | | | | | | 9305 |
| 20 | | 29 | | | | | | 720 | 26 | | | 746 | 20 | PAID IN FULL | APR 2 9 1964 | 8585 | | 746 | | | | | | | 9306 |
| | | 3613 | 29 = 3542 | | | | | W 82248 TRA 778 880 76 | 31 60 | | | 91236 | | | | | | 6931 7 | 2197 | | | | | | |

# Assessment Roll and Tax List of Real Property in the Town of Hiram, Cass County, Minnesota, for Taxes for the Year 1963.

Form 5C—MILLER-DAVIS CO., MINNEAPOLIS

* Indicate Type of Property: R-Residential, C-Commercial, I-Industrial, U-Utility, P-Farm, L-Lakeshore, T-Timber, M-Mineral

| | In Whose Name Assessed | | Description of Property: Shady Shores Subdivision | Sec. or Lot | Town or Block | Rng. | Number of Acres of Land (Acres 100ths) | No. School District | Indicate Assessed Yes or No | Agri. or Rec. Yes or No | * Indicate Type of Property | True and Full Valuations: Land Exclusive of Structures and Improvements (Dollars) | Buildings and Other Structures (Dollars) | Machinery Permanently Attached to Real Estate (Dollars) | Total True and Full Value (Dollars) | Assessed Valuations: Rural: Homestead Up to $4,000 20% (Dollars) | Rural: Over $4,000 and Non-Homestead 33⅓% (Dollars) | All Other: Timber Land Class 3a 20% (Dollars) | All Other: Homestead Up to $4,000 25% (Dollars) | All Other: Over $4,000 and Non-Homestead 40% (Dollars) | Machinery Permanently Attached to Real Estate 33⅓% (Dollars) | Seasonal and Recreational Cabins 33⅓% (Dollars) | Total Assessed Value (Dollars) | Total Assessed Value as Equalized by the Board of Review (Dollars) | Final Equalized Value (Dollars) |
|---|---|---|---|---|---|---|---|---|---|---|---|---|---|---|---|---|---|---|---|---|---|---|---|---|---|
| 1 | Joyce D. McManus + Charles D. Gray | | | 20 | | | | Un | no | S R | L | | | | | | | | | | | | | | |
| 2 | " " " " | | | | | | E½ of | 21 | | | " " | " | | | | | | | | | | | | | |
| 3 | Florence N. Walls | | | | | | W½ of 21 + all of | 22 | | | " " | " | | | | | | | | | | | | | |
| 4 | Alice Pearson Fahr | | | | | | | 23 | | | " " | " | | | | | | | | | | | | | |
| 5 | " " " | | | | | | | 24 | | | " " | " | | | 200 added by T.B. | | | | | | | 365 | | | |
| 6 | " " " | | | | | | | 25 | | | " " | " | | | | | | | | | | | | | |
| 7 | Helen A. Dalton + Catherine A. Crane | | | | | | | 26 | | | " " | " | | | | | | | | | | | | | |
| 8 | ~~Mr. Jr.~~ + Marion Faragher | | | | | | | 27 | | | " " | " | | | | | | | | | | | | | |
| 9 | Rufus + Minnie Olthoff | | | | | | | 28 | | | " " | " | | | | | | | | | | | | | |
| 10 | " " " | | | | | | | 29 | | | " " | " | | | | | | | | | | | | | |
| 11 | " " " | | | | | | | 30 | | | " " | " | | | | | | | | | | | | | |
| 12 | ~~Sam + Louise R. Cartwright~~ ½ int. Henry + Erma Bunkofske ½ int. | | | | | | | 31 | | | " " | " | | | | | | | | | | | | | |
| 13 | " " " " | | | | | | | 32 | | | " " | " | | | | | | | | | | | | | |
| 14 | " " " " | | | | | | | 33 | | | " " | " | | | | | | | | | | | | | |
| 15 | " " " " | | | | | | | 34 | | | " " | " | | | | | | | | | | | | | |
| 16 | Sherman F. + Olena Hughes | | | 35 | | | | 95 | no | R | | | | | 250 added by T.B. | | | | | | | H 239 | | | |
| 17 | " " " | | | 36 | | | | " | " | " | | | | | | | | | | | | | | | |
| 18 | Alfonso L. + Ozite M. Burrows | | | 37 | | | | no | " | L | | | | | | | | | | | | | | | |
| 19 | " " " | | | 38 | | | | " | " | " | | | | | | | | | | | | | | | |
| 20 | Robert H. + Mabel M. Mayer | | | 39 | | | | " | " | C | | | | | | | | | | | | | | | |

| | Sold for Taxes | Valuations by School Districts as Equalized by Department of Taxation: District No. 40 Rate ___ Mills | District No. 241 Rate ___ Mills | District No. ___ Rate ___ Mills | District No. ___ Rate ___ Mills | District No. ___ Rate ___ Mills | Tax Including State Homestead ___ Mills | State Tax on Non-Homestead 8.92 Mills | Special Taxes | Special Taxes | Total Taxes | Paid | When Paid (Month Day Year) | Number of Receipt | March Settlement 1964 | June Settlement 1964 | Penalty | November Settlement 1964 | Penalty | Collections to First Monday in January 1965 | Penalty | Delinquent on First Monday in January 1965 | Penalty | Total Delinquent Tax and Penalty | Remarks |
|---|---|---|---|---|---|---|---|---|---|---|---|---|---|---|---|---|---|---|---|---|---|---|---|---|---|
| | | Dollars | Dollars | Dollars | Dollars | Dollars | $ cts. | $ cts. | $ cts. | $ cts. | $ cts. | | Month Day Year | | $ cts. | $ cts. | $ cts. | $ cts. | $ cts. | $ cts. | $ cts. | $ cts. | $ cts. | $ cts. | |
| 1 | | 387 | | | | | 9616 | 346 | | | 9962 | 1 | PAID IN FULL APR 29 1964 | 8595 | | 99 62 | | | | | | | | | 9396 |
| 2 | | 13 | | | | | 324 | 12 | | | 336 | 2 | PAID IN FULL APR 29 1964 | | | 3 36 | | | | | | | | | |
| 3 | | 366 | | | | | 9096 | 326 | | | 9422 | 3 | PAID IN FULL FEB 19 1964 | 3371 | 94 22 | | | | | | | | | | 9466 |
| 4 | | 365 | | | | | 9070 | 326 | | | 9396 | 4 | PAID IN FULL JAN 4 1965 | | | | | | | | | | | | 9359 |
| 5 | | 29 | | | | | 720 | 26 | | | 746 | 5 | PAID IN FULL JAN 4 1965 | 21733 | | | | | | 10588 | 871 | | | | |
| 6 | | 29 | | | | | 720 | 26 | | | 746 | 6 | PAID IN FULL JAN 4 1965 | | | | | | | | | | | | |
| 7 | | 29 | | | | | 720 | 26 | | | 746 | 7 | PAID IN FULL APR 20 1964 | 6896 | | 7 46 | | | | | | | | | |
| 8 | | 268 | | | | | 6660 | 240 | | | 6900 | 8 | 2nd HALF PAID OCT 7 1964 / 1st HALF PAID MAY 1 1964 | 18383 / 22189 | | 34 50 | | 34 52 | | | | | | 24585 | 9481 |
| 9 | | 29 | | | | | 720 | 26 | | | 746 | 9 | PAID IN FULL APR 20 1964 | | | 7 46 | | | | | | | | | 9258 |
| 10 | | 289 | | | | | 5440 | 214 | | | 6154 | 10 | PAID IN FULL APR 20 1964 | 6097 | | 61 54 | | | | | | | | | |
| 11 | | 29 | | | | | 720 | 26 | | | 746 | 11 | PAID IN FULL APR 20 1964 | | | 7 46 | | | | | | | | | |
| 12 | | 62 | | | | | 1540 | 56 | | | 1596 | 12 | PAID IN FULL APR 20 1964 | | | 15 96 | | | | | | | | | 9256 |
| 13 | | 29 | | | | | 720 | 26 | | | 746 | 13 | PAID IN FULL APR 20 1964 | | | 7 46 | | | | | | | | | |
| 14 | | 236 | | | | | 5864 | 210 | | | 6074 | 14 | PAID IN FULL APR 20 1964 | 6910 | | 60 74 | | | | | | | | | |
| 15 | | 29 | | | | | 720 | 26 | | | 746 | 15 | PAID IN FULL APR 20 1964 | | | 7 46 | | | | | | | | | |
| 16 | | | H 239 | | | | 6418 | | | | 6418 | 16 | 2nd HALF PAID OCT 2 1964 / 1st HALF PAID MAY 26 1964 | 1770 | | | | | | | | | | | |
| 17 | | | H 16 | | | | 430 | | | | 430 | 17 | 2nd HALF PAID OCT 2 1964 / 1st HALF PAID MAY 26 1964 | 1075 / 1064 | | 34 29 | | 34 29 | | | | | | | |
| 18 | | | 228 | | | | 6122 | 204 | | | 6326 | 18 | 2nd HALF PAID OCT 2 1964 / 1st HALF PAID APR 20 1964 | 10699 | | 35 65 | | 35 65 | | | | | | 24535 | 9410 |
| 19 | | | 29 | | | | 778 | 26 | | | 804 | 19 | 2nd HALF PAID OCT 2 1964 / 1st HALF PAID APR 20 1964 | 1882 | | | | | | | | | | | |
| 20 | | | 187 | | | | 5020 | 166 | | | 5186 | 20 | 2nd HALF PAID OCT 2 1964 / 1st HALF PAID MAY 29 1964 | 1236 / 12505 | | 25 93 | | 25 93 | | | | | | 24586 | 9412 |
| | | 2139 | N 255 / 444 / 697 | 1955 / 2583 / 2838 | | | H 531 50 / M 187 68 / 719 18 | 23 08 | | | 7426 | | | | 94 22 | 468 84 | | 120 37 | | 10 88 | | | | | |

# Assessment Roll and Tax List of Real Property in the Town of Hiram

Form 5C WILLIS-DAVIS CO., MINNEAPOLIS

* Indicate Type of Property: R-Residential, C-Commercial, I-Industrial, U-Utility, F-Farm, L-Lakeshore, T-Timber, M-Mineral

| | In Whose Name Assessed | | Description of Property: Subdivision | Sec. or Lot | Town or Block | Rng. | Number of Acres of Land: Acres | 100ths | No. School District | Indicate Homestead Yes or No | Agr. or Seas. Recr. Yes or No | * Indicate Type of Prop. | True and Full Valuations: Land Exclusive of Structures and Improvements | Buildings and Other Structures | Machinery Permanently Attached to Real Estate | Total True and Full Value | Assessed Valuations: Rural: Homestead Up to $4,000 20% | Rural: Over $4,000 and Non-Homestead 33⅓% | All Other: Timber Land Class 2c 20% | All Other: Homestead Up to $4,000 25% | All Other: Over $4,000 and Non-Homestead 40% | All Other: Machinery Permanently Attached to Real Estate 33⅓% | All Other: Seasonal and Recreational Cabins 33⅓% | Total Assessed Value | Total Assessed Value as Equalized by the Board of Review | Final Equalized Value | Remarks |
|---|---|---|---|---|---|---|---|---|---|---|---|---|---|---|---|---|---|---|---|---|---|---|---|---|---|---|---|
| | | | | | | | Acres | 100ths | | | | | Dollars | Dollars | Dollars | Dollars | Dollars | Dollars | Dollars | Dollars | Dollars | Dollars | Dollars | Dollars | Dollars | Dollars | |
| 1 | Robert H. + Mabel M. Mayer | 1 | | 40 | | | | | Un | no | no | C | | | | | | | | | | | | | | | |
| 2 | " " " | 2 | | 41 | | | | | | " | " | " | | | | | | | | | | | | | | | |
| 3 | " " " | 3 | | 42 | | | | | | 48 | no | L | | | | | | | | | | | | | | | |
| 4 | " " " | 4 | | 43 | | | | | | " | " | R | | | 75 added by T.B. | | | | | | | | | | | | |
| 5 | " " " | 5 | | 44 | | | | | | no | " | C | | | | | | | | | | | | # 269 | | | |
| 6 | " " " | 6 | | 45 | | | | | | " | " | L | | | | | | | | | | | | | | | |
| 7 | " " " | 7 | | 46 | | | | | | " | " | C | | | | | | | | | | | | | | | |
| 8 | " " " | 8 | | 47 | | | | | | " | " | C | | | | | | | | | | | | | | | |
| 9 | " " " | 9 | | 48 | | | | | | " | " | " | | | | | | | | | | | | | | | |
| 10 | " " " | 10 | | 49 | | | | | | " | " | " | | | | | | | | | | | | | | | |
| 11 | " " " | 11 | | 50 | | | | | | " | " | " | | | | | | | | | | | | | | | |
| 12 | James W. + Viola Baird | 12 | | 51 | | | | | | 48 | no | R | | | | | | | | | | | | | | | |
| 13 | " " " | 13 | | 52 | | | | | | no | " | C | | | | | | | | | | | | | | | |
| 14 | Henry + Elmer Burkhalter life int. E. H. + Louise K. Litchfield life int. | 14 | | 53 | | | | | | " | " | T | | | | | | | | | | | | | | | |
| 15 | " " " " | 15 | | 54 | | | | | | " | " | " | | | | | | | | | | | | | | | |
| 16 | " " " " | 16 | | 55 | | | | | | " | " | " | | | | | | | | | | | | | | | |
| 17 | Rufus + Minnie Olthoff | 17 | | 56 | | | | | | " | " | " | | | | | | | | | | | | | | | |
| 18 | " " " | 18 | | 57 | | | | | | " | " | " | | | | | | | | | | | | | | | |
| 19 | | 19 | Lots 58-110 incl. vacated | | | | | | | | | | | | | | | | | | | | | | | | |
| 20 | | 20 | | | | | | | | | | | | | | | | | | | | | | | | | |

## Cass County, Minnesota, for Taxes for the Year 1963.



| | Sold for Taxes | Valuations by School Districts as Equalized by Department of Taxation: District No. Rate ___ Mills | District No. Rate ___ Mills | District No. 76 Rate 46.25 Mills | District No. Rate ___ Mills | District No. Rate ___ Mills | District No. Rate ___ Mills | Tax including State Homestead ___ Mills | State Tax on Non-Homestead 9.02 Mills | Special Taxes | Special Taxes | Total Taxes | Paid | When Paid: Month Day Year | Number of Receipt | March Settlement 1964 | June Settlement 1964 | Penalty | November Settlement 1964 | Penalty | Collections to First Monday in January 1965 | Penalty | Delinquent on First Monday in January 1965 | Penalty | Total Delinquent Tax and Penalty | Remarks |
|---|---|---|---|---|---|---|---|---|---|---|---|---|---|---|---|---|---|---|---|---|---|---|---|---|---|---|
| | | Dollars | Dollars | Dollars | Dollars | Dollars | Dollars | $ cts. | $ cts. | $ cts. | $ cts. | $ cts. | | | | $ cts. | $ cts. | $ cts. | $ cts. | $ cts. | $ cts. | $ cts. | $ cts. | $ cts. | $ cts. | |
| 1 | | | | 27 | | | | 7.24 | 24 | | | 7.48 | 2nd HALF PAID | OCT 23 1964 | | | | | | | | | | | | |
| 2 | | | | 262 | | | | 70.34 | 2.34 | | | 72.68 | 1st HALF PAID | MAY 29 1964 | | | | | | | | | | | | |
| 3 | | | | # 16 | | | | 4.30 | | | | 4.30 | 2nd HALF PAID | OCT 23 1964 | | | | | | | | | | | | |
| 4 | | | | # 269 | | | | 72.22 | | | | 72.22 | 1st HALF PAID | MAY 29 1964 | | | | | | | | | | | | |
| 5 | | | | 141 | | | | 37.86 | 1.26 | | | 39.12 | 2nd HALF PAID | OCT 23 1964 | | | | | | | | | | | | |
| 6 | | | | 27 | | | | 7.24 | 24 | | | 7.48 | 2nd HALF PAID | OCT 23 1964 | 19236 | | | | | | | | | | | |
| 7 | | | | 222 | | | | 59.60 | 1.98 | | | 61.58 | 2nd HALF PAID | OCT 23 1964 | 19306 | | 233.55 | | 233.55 | | | | | | | |
| 8 | | | | 166 | | | | 44.58 | 1.48 | | | 46.06 | 2nd HALF PAID | OCT 23 1964 | | | | | | | | | | | | |
| 9 | | | | 195 | | | | 52.36 | 1.74 | | | 54.10 | 2nd HALF PAID | OCT 23 1964 | | | | | | | | | | | | |
| 10 | | | | 175 | | | | 46.98 | 1.56 | | | 48.54 | 2nd HALF PAID | OCT 23 1964 | | | | | | | | | | | | |
| 11 | | | | 193 | | | | 51.82 | 1.72 | | | 53.54 | 1st HALF PAID | MAY 7 1964 | | | | | | | | | | | | |
| 12 | | | | # 174 | | | | 46.72 | | | | 46.72 | 2nd HALF PAID | OCT 23 1964 | 19298 | | 5.20 | | 5.20 | | | | | | | |
| 13 | | | | 209 | | | | 55.58 | 1.84 | | | 57.42 | 1st HALF PAID | MAY 7 1964 | | | | | | | | | | | | |
| 14 | | | | 1 | | | | .26 | .02 | | | .28 | PAID IN FULL | APR 20 1964 | | | .28 | | | | | | | | | |
| 15 | | | | 2 | | | | .54 | .02 | | | .56 | PAID IN FULL | APR 20 1964 | 6410 | | .56 | | | | | | | | | |
| 16 | | | | 2 | | | | .54 | .02 | | | .56 | PAID IN FULL | APR 20 1964 | | | .56 | | | | | | | | | |
| 17 | | | | 3 | | | | .80 | .02 | | | .82 | PAID IN FULL | APR 20 1964 | 6897 | | .82 | | | | | | | | | |
| 18 | | | | 3 | | | | .80 | .02 | | | .82 | PAID IN FULL | APR 20 1964 | | | .82 | | | | | | | | | |
| 19 | | | | | | | | | | | | | | | | | | | | | | | | | | |
| 20 | | | | | | | | | | | | | | | | | | | | | | | | | | |
| | | | | # 459 1626 2085 | | | | 114559.78 | 1450 | | | 57428 | | | | | 238.66 | | 238.66 | | | | | | | |

# Assessment Roll and Tax List of Real Property in the Town of Hiram

Form SC—MILLER-DAVIS CO., MINNEAPOLIS

* Indicate Type of Property: R-Residential, C-Commercial, I-Industrial, U-Utility, F-Farm, L-Lakeshore, T-Timber, M-Mineral

| | IN WHOSE NAME ASSESSED | | DESCRIPTION OF PROPERTY: SUBDIVISION | Sec. or Lot | Town or Block | Rng | Number of Acres of Land: Acres | 100ths | No. School District | Indicate Homestead Yes or No | Agri. or Seas. Recr. Yes or No | * Indicate Type of Prop. | TRUE AND FULL VALUATIONS: LAND Exclusive of Structures and Improvements | BUILDINGS and Other Structures | MACHINERY Permanently Attached to Real Estate | TOTAL True and Full Value | ASSESSED VALUATIONS: RURAL: Homestead Up to $4,000 20% | Over $4,000 and Non-Homestead 33⅓% | ALL OTHER: Timber Class 2a 20% | Homestead Up to $4,000 25% | Over $4,000 and Non-Homestead 40% | MACHINERY Permanently Attached to Real Estate 33⅓% | Seasonal and Recreational Cabins 33⅓% | TOTAL ASSESSED VALUE | Total Assessed Value as Equalized by the Board of Review | FINAL EQUALIZED VALUE |
|---|---|---|---|---|---|---|---|---|---|---|---|---|---|---|---|---|---|---|---|---|---|---|---|---|---|---|
| | | | White Pine Beach | | | | | | | | | | Dollars | Dollars | Dollars | Dollars | Dollars | Dollars | Dollars | Dollars | Dollars | Dollars | Dollars | Dollars | Dollars | Dollars |
| | | | PART of LOT 2 - SEC. 12-140-31 | | | | | | | | | | | | | | | | | | | | | | | |
| 1 | Gertrude M. Hertzman | 1 | | 1 | | | | | Un | no | 5 | R | L | | | | | | | | | | | | | |
| 2 | Doris Marie Esmal + Marjorie A. Sprague | 2 | | 2 | | | | | | " | no | " | | | | | | | | | | | | | | |
| 3 | Donald E. + Karen L. Jensen | 3 | | 3 | | | | | | yes | " | " | | | | | | | | | | | | | | |
| 4 | " " " | 4 | | 4 | | | | | | " | " | R | | | | | | | | | | | | | | |
| 5 | " " " | 5 | | 5 | | | | | | " | " | L | | | | | | | | | | | | | | |
| 6 | Josiah Hartzell + Katherine H. Smith | 6 | | 6 | | | | | | no | 5 | R | L | | | | | | | | | | | | | |
| 7 | " " " " | 7 | | 7 | | | | | | " | " | " | | | | | | | | | | | | | | |
| 8 | " " " " | 8 | | 8 | | | | | | " | " | " | | | | | | | | | | | | | | |
| 9 | " " " " | 9 | | 9 | | | | | | " | " | " | | | | | | | | | | | | | | |
| 10 | John Mull | 10 | | 10 | | | | | | " | " | " | | | | | | | | | | | | | | |
| 11 | " " | 11 | | 11 | | | | | | " | " | " | | | | | | | | | | | | | | |
| 12 | Margaret M. + Jane A. Mull | 12 | | 12 | | | | | | " | " | " | | | | | | | | | | | | | | |
| 13 | Robert C. + Mae Christensen | 13 | | 13 | | | | | | " | " | " | | | | | | | | | | | | | | |
| 14 | " " " | 14 | N. 25' of | 14 | | | | | | " | " | " | | | | | | | | | | | | | | |
| 15 | Albert H. + Dorothy G. Podtburg Maude M. Betry | 15 | S. 25' of | 14 | | | | | | yes | no | L | | | | | | | | | | | | | | |
| 16 | " " " " | 16 | | 15 | | | | | | " | " | R | | | | | | | | | | | | | | |
| 17 | " " " " | 17 | | 16 | | | | | | " | " | L | | | | | | | | | | | | | | |
| 18 | Claude + Margaret Sheldon | 18 | | 17 | | | | | | no | " | " | | | | | | | | | | | | | | |
| 19 | Claude E. + Margaret Sheldon | 19 | | 18 | | | | | | " | " | " | | | | | | | | | | | | | | |
| 20 | | | | | | | | | | | | | | | | | | | | | | | | | | |

## Cass County, Minnesota, for Taxes for the Year 1963.



| | SOLD FOR TAXES | VALUATIONS BY SCHOOL DISTRICTS AS EQUALIZED BY DEPARTMENT OF TAXATION: District No. 2441 Rate 25.55 Mills | District No. 2441 Rate 26.55 Mills | District No. Rate Mills | District No. Rate Mills | District No. Rate Mills | Tax including State Homestead Mills | State Tax on Non-Homestead 8.52 Mills | SPECIAL TAXES | SPECIAL TAXES | TOTAL TAXES | PAID | WHEN PAID (Month Day Year) | Number of Receipt | March Settlement 1964 | June Settlement 1964 | Penalty | November Settlement 1964 | Penalty | Collections to First Monday in January 1965 | Penalty | Delinquent on First Monday in January 1965 | Penalty | Total Delinquent Tax and Penalty | REMARKS |
|---|---|---|---|---|---|---|---|---|---|---|---|---|---|---|---|---|---|---|---|---|---|---|---|---|---|
| | | Dollars | Dollars | Dollars | Dollars | Dollars | Dollars | $ cts. | $ cts. | $ cts. | $ cts. | | | | $ cts. | $ cts. | $ cts. | $ cts. | $ cts. | $ cts. | $ cts. | $ cts. | $ cts. | $ cts. | |
| 1 | | 631 | | | | | 1,568.0 | 562 | | | 16242 | 1 | PAID IN FULL MAY 1 2 1964 | 9565 | | 162.42 | | | | | | | | | |
| 2 | | | 27 | | | | 724 | 24 | | | 748 | 2 | PAID IN FULL MAY 1 1 1964 | 8188 | | 7.48 | | | | | | | | | 9255 |
| 3 | | | H 16 | | | | 430 | | | | 430 | 3 | PAID IN FULL MAY 6 1964 | | | | | | | | | | | | 9298 |
| 4 | | | H 735 | | | | 197.34 | | | | 197.34 | 4 | PAID IN FULL MAY 6 1964 | 9191 | | 205.94 | | | | | | | | | 9297 |
| 5 | | | H 16 | | | | 430 | | | | 430 | 5 | PAID IN FULL MAY 4 1964 | | | | | | | | | | | | " |
| 6 | | 27 | | | | | 670 | 24 | | | 694 | 6 | 2nd HALF PAID OCT 2 6 1964 1ST HALF PAID MAY 2 8 1964 | | | | | | | | | | | | 24586 9476 |
| 7 | | 792 | | | | | 196.82 | 706 | | | 203.88 | 7 | 2nd HALF PAID OCT 2 6 1964 1ST HALF PAID MAY 2 8 1964 | | | | | | | | | | | | " |
| 8 | | 27 | | | | | 670 | 24 | | | 694 | 8 | 2nd HALF PAID OCT 2 6 1964 1ST HALF PAID MAY 2 8 1964 | 15711 | | 112.35 | | 112.35 | | | | | | | " |
| 9 | | 27 | | | | | 670 | 24 | | | 694 | 9 | 2nd HALF PAID OCT 2 6 1964 1ST HALF PAID MAY 2 8 1964 | 21148 | | | | | | | | | | | " |
| 10 | | 27 | | | | | 670 | 24 | | | 694 | 10 | PAID IN FULL MAY 5 1964 | | | | | | | | | | | | 9477 |
| 11 | | 249 | | | | | 61.88 | 222 | | | 64.10 | 11 | PAID IN FULL MAY 5 1964 | 9105 | | 120.48 | | | | | | | | | |
| 12 | | 192 | | | | | 47.72 | 172 | | | 49.44 | 12 | PAID IN FULL MAY 5 1964 | | | | | | | | | | | | " |
| 13 | | 486 | | | | | 120.78 | 434 | | | 125.12 | 13 | 2nd HALF PAID OCT 1 3 1964 1ST HALF PAID MAY 2 1964 | 11577 | | 64.24 | | 64.24 | | | | | | 24567 | 9394 |
| 14 | | 13 | | | | | 324 | 12 | | | 336 | 14 | 2nd HALF PAID OCT 1 3 1964 1ST HALF PAID MAY 2 1964 | 11500 | | | | | | | | | | | " |
| 15 | | | H 8 | | | | 214 | | | | 214 | 15 | PAID IN FULL MAY 2 7 1964 | | | | | | | | | | | | 9243 |
| 16 | | | H 78 | | | | 20.94 | | | | 20.94 | 16 | PAID IN FULL MAY 2 7 1964 | 11979 | | 27.38 | | | | | | | | | |
| 17 | | | H 16 | | | | 430 | | | | 430 | 17 | PAID IN FULL MAY 2 7 1964 | | | | | | | | | | | | " |
| 18 | | | 27 | | | | 724 | 24 | | | 748 | 18 | PAID IN FULL MAY 1 1964 | 8189 | | 7.48 | | | | | | | | | 9254 |
| 19 | | | 27 | | | | 724 | 24 | | | 748 | 19 | PAID IN FULL MAY 1 1964 | | | 7.48 | | | | | | | | | " |
| 20 | | | | | | | | | | | | 20 | | | | | | | | | | | | | |
| | | 2471 | H 867 = 4888<br>81 = 25.55<br>950 = 3421 | | | | a 61404<br>na 25504<br>86908 | 22.76 | | | 89184 | | | | | 715.25 | | 176.59 | | | | | | | |

SUNSET BEACH
CHARLTON BEACH
PEACEFUL SCENE
PLAINVIEW BEACH
BACKERSHACK WATER BEACH
FOR ARRANGEMENT OF LOT 30 of WHITE PINE BEACH
PEACEFUL VIEW
TRUST
ATTACHED
LONG BEACH
SHADY SHORES
WHITE PINE BEACH

# Assessment Roll and Tax List of Real Property in the Town of Hiram

Form 5C WILLES-DAVIS CO., MINNEAPOLIS

* Indicate Type of Property: R-Residential, C-Commercial, I-Industrial, U-Utility, F-Farm, L-Lakeshore, T-Timber, M-Mineral

| | IN WHOSE NAME ASSESSED | DESCRIPTION OF PROPERTY: Subdivision | Sec. or Lot | Town or Block | Rng. | Number of Acres of Land (Acres / 100ths) | No. School District | Indicate Homestead Yes or No | Agri. Reserve Yes or No | * Indicate Type of Property | TRUE AND FULL VALUATIONS: LAND Exclusive of Structures and Improvements | BUILDINGS and Other Structures | MACHINERY Permanently Attached to Real Estate | TOTAL True and Full Value | ASSESSED VALUATIONS: RURAL: Homestead Up to $4,000 20% | RURAL: Over $4,000 and Non-Homestead 33⅓% | ALL OTHER: Timber Land Class 3e 20% | ALL OTHER: Homestead Up to $4,000 25% | ALL OTHER: Over $4,000 and Non-Homestead 40% | MACHINERY Permanently Attached to Real Estate 33⅓% | Seasonal and Recreational Cabins 33⅓% | TOTAL ASSESSED VALUE | Total Assessed Value as Equalized by the Board of Review | FINAL EQUALIZED VALUE |
|---|---|---|---|---|---|---|---|---|---|---|---|---|---|---|---|---|---|---|---|---|---|---|---|---|
| | | | | | | | | | | | Dollars | Dollars | Dollars | Dollars | Dollars | Dollars | Dollars | Dollars | Dollars | Dollars | Dollars | Dollars | Dollars | Dollars |
| | | Plainview Beach | | | | | | | | | | | | | | | | | | | | | | |
| | | PART of LOT 1 - Sec. 15-140-31 | | | | | | | | | | | | | | | | | | | | | | |
| 1 | ~~Alfred E. Welsh~~ ~~Ida Welsh~~ | | 1 | | | 1 | Un | yes | no | L | | 140 | add'l bldg. A | | | | | | | | | | | |
| 2 | ~~Duane W. Sagedage~~ ~~alpha Sagedage~~ ~~Agnes Mae Buckner~~ | | 2 | | | 2 | | no | " | " | | | | | | | | | | | | | | |
| 3 | George L. Page | | 3 | | | 3 | | " | S R | " | | | | | | | | | | | | | | |
| 4 | Geo. L. Page | | 4 | | | 4 | | " | " | " | | | | | | | | | | | | | | |
| 5 | ~~Wilbert A. Lot~~ ~~Geoffrey Erskine~~ ~~Geoffrey Erskine~~ | | 5 | | | 5 | | yes | no | L | | | | | | | | | | | | | | |
| 6 | ~~W. A. Lot~~ | | 6 | | | 6 | | " | " | R | | | | | | | | | | | | | | |
| 7 | Martin + Gunvor Horn | | 7 | | | 7 | | " | " | " | | | | | | | | | | | | | | |
| 8 | Anna Benesh | | 8 | | | 8 | | no | " | L | | | | | | | | | | | | | | |
| 9 | Oscar + Caroline Bakken | | 9 | | | 9 | | " | S R | " | | | | | | | | | | | | | | |
| 10 | " " " | | 10 | | | 10 | | " | " | " | | | | | | | | | | | | | | |
| 11 | | | | | | | | | | | | | | | | | | | | | | | | |
| 12 | | | | | | | | | | | | | | | | | | | | | | | | |
| 13 | | | | | | | | | | | | | | | | | | | | | | | | |
| 14 | | | | | | | | | | | | | | | | | | | | | | | | |
| 15 | | | | | | | | | | | | | | | | | | | | | | | | |
| 16 | | | | | | | | | | | | | | | | | | | | | | | | |
| 17 | | | | | | | | | | | | | | | | | | | | | | | | |
| 18 | | | | | | | | | | | | | | | | | | | | | | | | |
| 19 | | | | | | | | | | | | | | | | | | | | | | | | |
| 20 | | | | | | | | | | | | | | | | | | | | | | | | |

# Cass County, Minnesota, for Taxes for the Year 1963.



| | SOLD FOR TAXES | VALUATIONS BY SCHOOL DISTRICTS AS EQUALIZED BY DEPARTMENT OF TAXATION: District No. 144 Rate 24.5 Mills | District No. 147 Rate 26.5 Mills | District No. Rate Mills | District No. Rate Mills | District No. Rate Mills | Tax Including State Homestead Mills | State Tax on Non-Homestead 8.43 Mills | SPECIAL TAXES | SPECIAL TAXES | TOTAL TAXES | | PAID | WHEN PAID (Month Day Year) | Number of Receipt | March Settlement 1964 | June Settlement 1964 | Penalty | November Settlement 1964 | Penalty | Collections to First Monday in January 1965 | Penalty | Delinquent on First Monday in January 1965 | Total Delinquent Tax and Penalty | REMARKS |
|---|---|---|---|---|---|---|---|---|---|---|---|---|---|---|---|---|---|---|---|---|---|---|---|---|---|
| | | Dollars | Dollars | Dollars | Dollars | Dollars | Dollars | $ cts. | $ cts. | $ cts. | $ cts. | | | | | $ cts. | $ cts. | $ cts. | $ cts. | $ cts. | $ cts. | $ cts. | $ cts. | $ cts. | |
| 1 | | # 404 | | | | | 100.40 | | | | 100.40 | 1 | 2nd HALF PAID<br>1st HALF PAID | AUG 20 1964<br>MAY 25 1964 | 17514<br>10326 | | 50.20 | | 50.20 | | | | | | 24743 |
| 2 | | | 344 | | | | 92.36 | 3.06 | | | 95.42 | 2 | PAID IN FULL MAY 7 1964 | | 10338 | | 95.42 | | | | | | | | |
| 3 | | 29 | | | | | 7.20 | .26 | | | 7.46 | 3 | PAID IN FULL APR 20 1964 | | | | 7.46 | | | | | | | | |
| 4 | | 146 | | | | | 36.28 | 1.30 | | | 37.58 | 4 | PAID IN FULL APR 20 1964 | | 6899 | | 45.04 | | | | | | | | |
| 5 | | | # 16 | | | | 4.30 | | | | 4.30 | 5 | 2nd HALF PAID<br>1st HALF PAID | MAY 22 1964<br>MAY 22 1964 | 18317 | | 2.15 | | 2.15 | | | | | | 24502 |
| 6 | | | # 172 | | | | 46.18 | | | | 46.18 | 6 | 2nd HALF PAID<br>1st HALF PAID | OCT 5 1964<br>JUL 21 1964 | 18319<br>7070 | | 23.09 | | 23.09 | | | | | | |
| 7 | | | # 284 | | | | 76.26 | | | | 76.26 | 7 | 2nd HALF PAID JUL 21 1964<br>1st HALF PAID APR 1 1964 | | 6855 | | 38.13 | | 38.13 | | | | | | |
| 8 | | | 254 | | | | 68.20 | 2.26 | | | 70.46 | 8 | PAID IN FULL MAY 5 1964 | | 9023 | | 70.46 | | | | | | | | |
| 9 | | 29 | | | | | 7.20 | .26 | | | 7.46 | 9 | PAID IN FULL APR 28 1964 | | | | 7.46 | | | | | | | | |
| 10 | | 324 | | | | | 84.24 | 3.02 | | | 87.26 | 10 | PAID IN FULL APR 28 1964 | | 9469 | | 87.26 | | | | | | | | |
| 11 | | | | | | | | | | | | 11 | | | | | | | | | | | | | |
| 12 | | | | | | | | | | | | 12 | | | | | | | | | | | | | |
| 13 | | | | | | | | | | | | 13 | | | | | | | | | | | | | |
| 14 | | | | | | | | | | | | 14 | | | | | | | | | | | | | |
| 15 | | | | | | | | | | | | 15 | | | | | | | | | | | | | |
| 16 | | | | | | | | | | | | 16 | | | | | | | | | | | | | |
| 17 | | | | | | | | | | | | 17 | | | | | | | | | | | | | |
| 18 | | | | | | | | | | | | 18 | | | | | | | | | | | | | |
| 19 | | | | | | | | | | | | 19 | | | | | | | | | | | | | |
| 20 | | | | | | | | | | | | 20 | | | | | | | | | | | | | |
| | | # 404 | # 472 | # 876 | | | a 235.32 | | | | | | | | | | | | | | | | | | |
| | | 543 | 598 | = 1141 | | | 70% 287.30 | 1.016 | | | 53278 | | | | | | 419.01 | | 113.57 | | | | | | |
| | | 947 | 1070 | = 2017 | | | 522.62 | | | | | | | | | | | | | | | | | | |

SUNSET BEACH | CHARTON BEACH | PEACEFUL SHORES | BACKSHACK BATHING BEACH | MACKETTA'S | RE ASSESSMENT OF LOT 19 of WHITE PINE BEACH | CASS COUNTY, MINNESOTA | PLAT BOOK | LAKEHURST | HITCHCOCKS

REAL ESTATE | LONG BEACH | SHADY SHORES | WHITE PINE BEACH | PLAINVIEW BEACH

# Assessment Roll and Tax List of Real Property in the Town of Hiram

Form 5C WILLIS-DAVIS CO., MINNEAPOLIS

* Indicate Type of Property: R-Residential, C-Commercial, I-Industrial, U-Utility, F-Farm, L-Lakeshore, T-Timber, M-Mineral

| | IN WHOSE NAME ASSESSED | | DESCRIPTION OF PROPERTY: SUBDIVISION | Sec. or Lot | Town or Block | Rng. | Number of Acres of Land (Acres / 100ths) | No. School District | Ind-icate Home-stead Yes or No | Agri. or Seas. Recr. Yes or No | * Ind-icate Type of Prop-erty | TRUE AND FULL VALUATIONS: LAND Exclusive of Structures and Improvements | BUILDINGS and Other Structures | MACHINERY Permanently Attached to Real Estate | TOTAL True and Full Value | ASSESSED VALUATIONS: RURAL: Homestead Up to $4,000 20% | RURAL: Over $4,000 and Not Homestead 33⅓% | ALL OTHER: Timber Land Class 3a 20% | ALL OTHER: Homestead Up to $4,000 25% | ALL OTHER: Over $4,000 and Not Homestead 40% | ALL OTHER: MACHINERY Permanently Attached to Real Estate 33⅓% | ALL OTHER: Personal and Recreational Cabins 33⅓% | TOTAL ASSESSED VALUE | Total Assessed Value as Equalized by the Board of Review | FINAL EQUALIZED VALUE |
|---|---|---|---|---|---|---|---|---|---|---|---|---|---|---|---|---|---|---|---|---|---|---|---|---|---|
| | | | Rearr. of Lt. 19, of White Pine Beaches | | | | | | | | | Dollars | Dollars | Dollars | Dollars | Dollars | Dollars | Dollars | Dollars | Dollars | Dollars | Dollars | Dollars | Dollars | Dollars |
| | Claude E. Sheldon | 1 | | 1 | | | | Un | no | S | R | L | | | | | | | | | | | | | |
| | " " | 2 | | 2 | | | | | " | " | " | | | | | | | | | | | | | | |
| | " " | 3 | | 3 | | | | | " | " | " | | | | | | | | | | | | | | |
| | Harry R. + Signe H. Kneeland | 4 | | 4 | | | | | " | no | " | | | | | | | | | | | | | | |
| | " " " | 5 | | 5 less PART Sold | | | | | " | " | " | | | | | | | | | | | | | | |
| | Lloyd W. + Ethelyn F. Reed | 6 | All THAT PART of LOT 5 Re-ARRANGEMENT of LOT 19 PLAT OF WHITE Pine Beach lying | | | | | | " | " | " | | | | | | | | | | | | | | |
| | | 7 | S. of NE line of LOT 19 Blk. 2 | | | | | | | | | | | | | | | | | | | | | | |
| | | 8 | PLAT of Long Beach extended | | | | | | | | | | | | | | | | | | | | | | |
| | | 9 | to intersect N. line of LAKE | | | | | | | | | | | | | | | | | | | | | | |
| | | | STREET PLAT of White Pine | | | | | | | | | | | | | | | | | | | | | | |
| | | | Beach | | | | | | | | | | | | | | | | | | | | | | |
| | Augie + Irene Clayes | 10 | PART of LOT 5 Re-ARRG. of | | | | | | no | no | L | | | | | | | | | | | | | | |
| | | 11 | LOT 19 PLAT of White Pine Beach + PART of LOT 20, | | | | | | | | | | | | | | | | | | | | | | |
| | | 12 | PLAT of Long Beach. | | | | | | | | | | | | | | | | | | | | | | |
| | | 13 | | | | | | | | | | | | | | | | | | | | | | | |
| | | 14 | | | | | | | | | | | | | | | | | | | | | | | |
| | | 15 | | | | | | | | | | | | | | | | | | | | | | | |
| | | 16 | | | | | | | | | | | | | | | | | | | | | | | |
| | | 17 | | | | | | | | | | | | | | | | | | | | | | | |
| | | 18 | | | | | | | | | | | | | | | | | | | | | | | |
| | | 19 | | | | | | | | | | | | | | | | | | | | | | | |
| | | 20 | | | | | | | | | | | | | | | | | | | | | | | |



| | SOLD FOR TAXES | VALUATIONS BY SCHOOL DISTRICTS AS EQUALIZED BY DEPARTMENT OF TAXATION: District No. 2 Rate 50 Mills | District No. 2 Rate 50 Mills | District No. 2 Rate 50 Mills | District No. Rate Mills | District No. Rate Mills | District No. Rate Mills | Tax including State Homestead Mills | State Tax on Non-Homestead 8.42 Mills | SPECIAL TAXES | SPECIAL TAXES | TOTAL TAXES | | PAID | WHEN PAID (Month Day Year) | Number of Receipt | March Settlement 1964 | June Settlement 1964 | Penalty | November Settlement 1964 | Penalty | Collections to First Monday in January 1965 | Penalty | Delinquent on First Monday in January 1965 | Total Delinquent Tax and Penalty | REMARKS |
|---|---|---|---|---|---|---|---|---|---|---|---|---|---|---|---|---|---|---|---|---|---|---|---|---|---|---|
| | | Dollars | Dollars | Dollars | Dollars | Dollars | Dollars | $ cts. | $ cts. | $ cts. | $ cts. | $ cts. | | | | | $ cts. | $ cts. | $ cts. | $ cts. | $ cts. | $ cts. | $ cts. | $ cts. | $ cts. | |
| 1 | | 267 | | | | | | 66 34 | 2 38 | | | 68 72 | 1 | PAID IN FULL MAY 1 1964 | | | | 68 72 | | | | | | | | 92 54 |
| 2 | | 13 | | | | | | 3 24 | 12 | | | 3 36 | 2 | PAID IN FULL MAY 1 1964 | 8 | 7 | | 3 36 | | | | | | | | |
| 3 | | 13 | | | | | | 3 24 | 12 | | | 3 36 | 3 | PAID IN FULL MAY 1 1964 | | | | 3 36 | | | | | | | | |
| 4 | | | 13 | | | | | 3 50 | 12 | | | 3 62 | 4 | 2nd HALF PAID SEP 2 1 1964 / 1st HALF PAID APR 2 0 1964 | 17864 / 6900 | | | 3 62 | | 3 62 | | | | | 24 58 | 92 72 |
| 5 | | | 13 | | | | | 3 50 | 12 | | | 3 62 | 5 | 1st HALF PAID APR 2 0 1964 | | | | | | | | | | | | |
| 6 | | | 5 | | | | | 1 34 | 04 | | | 1 38 | 6 | PAID IN FULL MAY 2 0 1964 | 10453 | | | 1 38 | | | | | | | | 13 95 |
| 7 | | | | | | | | | | | | | 7 | | | | | | | | | | | | | |
| 8 | | | | | | | | | | | | | 8 | | | | | | | | | | | | | |
| 9 | | | | | | | | | | | | | 9 | | | | | | | | | | | | | |
| 10 | | | 30 | | | | | 13 47 | 44 | | | 13 86 | 10 | PAID IN FULL MAY 2 0 1964 | 10125 | | | 13 86 | | | | | | | | 92 46 |
| 11 | | | | | | | | | | | | | 11 | | | | | | | | | | | | | |
| 12 | | | | | | | | | | | | | 12 | | | | | | | | | | | | | |
| 13 | | | | | | | | | | | | | 13 | | | | | | | | | | | | | |
| 14 | | | | | | | | | | | | | 14 | | | | | | | | | | | | | |
| 15 | | | | | | | | | | | | | 15 | | | | | | | | | | | | | |
| 16 | | | | | | | | | | | | | 16 | | | | | | | | | | | | | |
| 17 | | | | | | | | | | | | | 17 | | | | | | | | | | | | | |
| 18 | | | | | | | | | | | | | 18 | | | | | | | | | | | | | |
| 19 | | | | | | | | | | | | | 19 | | | | | | | | | | | | | |
| 20 | | | | | | | | | | | | | 20 | | | | | | | | | | | | | |
| | | 293 | 81 = 574 | | | | | a 72 82 / na 21 76 / 94 58 | 3 34 | | | 97 92 | | | | | | 94 90 | | 3 62 | | | | | | |

# Assessment Roll and Tax List of Real Property in the Town of Hiram, Cass County, Minnesota, for Taxes for the Year 1963.

Form SC—MILLER-DAVIS CO., MINNEAPOLIS

* Indicate Type of Property: R-Residential, C-Commercial, I-Industrial, U-Utility, F-Farm, L-Lakeshore, T-Timber, M-Mineral

| In Whose Name Assessed | | Description of Property: Subdivision | Sec. or Lot | Town or Block | Rng. | Number of Acres of Land (Acres / 100ths) | No. School District | Indl. Homestead Yes or No | Agri. Homest. Reer. Yes or No | * Indl. Type of Property | True and Full Valuations: Land Exclusive of Structures and Improvements (Dollars) | Buildings and Other Structures (Dollars) | Machinery Permanently Attached to Real Estate (Dollars) | Total True and Full Value (Dollars) | Assessed Valuations — Rural: Homestead Up to $4,000 20% (Dollars) | Rural: Over $4,000 and Non-Homestead 33⅓% (Dollars) | All Other: Timber Land Class 3a 20% (Dollars) | All Other: Homestead Up to $4,000 25% (Dollars) | All Other: Over $4,000 and Non-Homestead 40% (Dollars) | All Other: Machinery Permanently Attached to Real Estate 33⅓% (Dollars) | All Other: Seasonal and Recreational Cabins 33⅓% (Dollars) | Total Assessed Value as Equalized by the Board of Review (Dollars) | Final Equalized Value (Dollars) |
|---|---|---|---|---|---|---|---|---|---|---|---|---|---|---|---|---|---|---|---|---|---|---|---|
| | | Elmhurst — Part of Lot 1 - Sec. 12-140-31 (6.425) | | | | | | | | | | | | | | | | | | | | | |
| Carl W. + Clara Johnson | 1 | | 1 | | | | | Un | no | S R | L | | | | | | | | | | | | |
| Emma Dixon | 2 | | 2 | | | | | | " | " | " | | | | | | | | | | | | |
| " " | 3 | | 3 | | | | | | " | " | " | | | | | | | | | | | | |
| Frank F. + Letta H. Murray | 4 | | 4 | | | | | | yes | no | " | | | | | | | | | | | | |
| " " " | 5 | | 5 | | | | | | " | " | R | | | | | | | | | | | | |
| " " " | 6 | | 6 | | | | | | " | " | L | | | | | | | | | | | | |
| " " " | 7 | | 7 | | | | | | " | " | " | | | | | | | | | | | | |
| John B. Anthonison | 8 | | 8 | | | | | | no | S R | " | | | | | | | | | | | | |
| " " | 9 | | 9 | | | | | | " | " | " | | | | | | | | | | | | |
| " " | 10 | | 10 | | | | | | " | " | " | | | | | | | | | | | | |
| " " | 11 | | 11 | | | | | | " | " | " | | | | | | | | | | | | |
| Arthur C. + Mildred F. Loepp | 12 | | 12 | | | | | | " | " | " | | | | | | | | | | | | |
| " " " | 13 | | 13 | | | | | | " | " | " | | | | | | | | | | | | |
| Ruth W. Abrahamson | 14 | | 14 | | | | | | " | " | " | | | | | | | | | | | | |
| " " | 15 | | 15 | | | | | | " | " | " | | 180 added by B. | | | | | | | 647 | | | |
| Ida + Levida Rausch | 16 | | 16 | | | | | | no | no | L | | | | | | | | | | | | |
| " " " | 17 | | 17 | | | | | | " | " | " | | | | | | | | | | | | |
| Mabel Bostrom | 18 | | 18 | | | | | | " | " | " | | | | | | | | | | | | |
| " " | 19 | | 19 | less S. 10' | | | | | " | " | " | | | | | | | | | | | | |
| Edwin + Willard Bostrom | 20 | S. 10' of Lot | 19 | | | | | | " | " | " | | | | | | | | | | | | |

| | Valuations by School Districts as Equalized by Department of Taxation: District No. / Rate — Mills | District No. / Rate — Mills | District No. / Rate — Mills | District No. / Rate — Mills | District No. / Rate — Mills | Tax including State Homestead — Mills | State Tax on Non-Homestead 8.4 Mills | Special Taxes | Special Taxes | Total Taxes | | Paid | When Paid (Month Day Year) | Number of Receipt | March Settlement 1964 | June Settlement 1964 | Penalty | November Settlement 1964 | Penalty | Collections to First Monday in January 1965 | Penalty | Delinquent on First Monday in January 1965 | Penalty | Total Delinquent Tax and Penalty | Remarks |
|---|---|---|---|---|---|---|---|---|---|---|---|---|---|---|---|---|---|---|---|---|---|---|---|---|---|
| Sold for Taxes | Dollars | Dollars | Dollars | Dollars | Dollars | Dollars | Dollars | $ cts. | $ cts. | $ cts. | | | | | $ cts. | $ cts. | $ cts. | $ cts. | $ cts. | $ cts. | $ cts. | $ cts. | $ cts. | $ cts. | |
| 1 | 240 | | | | | 5964 | 214 | | | 6178 | 1 | PAID IN FULL | MAY 29 1964 | 13077 | | 6178 | | | | | | | | | 9320 |
| 2 | 29 | | | | | 720 | 26 | | | 746 | 2 | 2nd HALF PAID / 1st HALF PAID | OCT 1 1963 / MAY 20 1964 | 11176 | | | | 6465 | | | | | | 24508 | 9331 |
| 3 | 469 | | | | | 11654 | 418 | | | 12072 | 3 | 2nd HALF PAID / 1st HALF PAID | OCT 1 1963 / MAY 20 1964 | 10135 | | 6417 | | | | | | | | | " |
| 4 | H 16 | | | | | 430 | | | | 430 | 4 | 2nd HALF PAID / 1st HALF PAID | MAY 4 1964 / MAY 1 1964 | | | | | | | | | | | 24556 | 9261 |
| 5 | H 527 | | | | | 14150 | | | | 14150 | 5 | 2nd HALF PAID / 1st HALF PAID | MAY 1 1964 | | | | | | | | | | | | " |
| 6 | H 16 | | | | | 430 | | | | 430 | 6 | 2nd HALF PAID / 1st HALF PAID | 1964 / MAY 1 1964 | 7768 / 11173 | | 7720 | | 7720 | | | | | | | " |
| 7 | H 16 | | | | | 430 | | | | 430 | 7 | 2nd HALF PAID / 1st HALF PAID | MAY 1 1964 | | | | | | | | | | | | " |
| 8 | 29 | | | | | 720 | 26 | | | 746 | 8 | 2nd HALF PAID / 1st HALF PAID | OCT 31 1964 / MAY 29 1964 | | | 113.13 | | 113.13 | | | | | | | 24589 Paid Under Protest |
| 9 | 742 | | | | | 19682 | 706 | | | 20388 | 9 | 2nd HALF PAID / 1st HALF PAID | OCT 31 1964 / MAY 29 1964 | 3081 | | | | | | | | | | | " Paid Under Protest |
| 10 | 29 | | | | | 720 | 26 | | | 746 | 10 | 2nd HALF PAID / 1st HALF PAID | OCT 31 1964 / MAY 29 1964 | 2490 | | | | | | | | | | | Paid Under Protest |
| 11 | 29 | | | | | 720 | 26 | | | 746 | 11 | 2nd HALF PAID / 1st HALF PAID | OCT 31 1964 / MAY 29 1964 | | | | | | | | | | | | " " Under Protest |
| 12 | 629 | | | | | 15630 | 560 | | | 16190 | 12 | Balance Paid / Balance Paid | Feb 20 1964 / FEB 19 1964 | 3542 | 200 | | | | | | | | | | 9533 |
| 13 | 29 | | | | | 720 | 26 | | | 746 | 13 | Balance Paid / Balance Paid | Feb 20 1964 / FEB 19 1964 | 2368 | 167 36 | | | | | | | | | | " |
| 14 | 647 | | | | | 16078 | 576 | | | 16654 | 14 | Part Paid | APR 28 1964 | 9423 | | 83.27 | | | | | | | | | Bal. pd. 2nd H. #36658 1-17-66 Check 17792 / 24510 9312 |
| 15 | 29 | | | | | 720 | 26 | | | 746 | 15 | Part Paid | APR 28 1964 | | | | | | | | | | | | " |
| 16 | | 29 | | | | 778 | 26 | | | 804 | 16 | PAID IN FULL | MAY 29 1964 | | | | | | | | | | | | 9249 |
| 17 | | 29 | | | | 778 | 26 | | | 804 | 17 | PAID IN FULL / 2nd HALF PAID | MAY 29 1964 / NOV 23 1964 | 12473 | | 16.08 | | | | | | | | | " |
| 18 Sold for Taxes | | 27 | | | | 724 | 24 | | | 748 | 18 | 2nd HALF PAID / 1st HALF PAID | NOV 4 1964 / MAY 8 1964 | | | 3.74 | | | | 3.74 | | | | 24561 | 9262 |
| 19 Sold for Taxes | | 27 | | | | 724 | 24 | | | 748 | 19 | 2nd HALF PAID / 1st HALF PAID | NOV 4 1964 / MAY 8 1964 | 21468 / 12138 | | 3.74 | | | | 3.74 | | | | | " |
| 20 Sold for Taxes | | 5 | | | | 134 | 04 | | | 138 | 20 | 2nd HALF PAID / 1st HALF PAID | NOV 4 1964 / MAY 8 1964 | | | 69 | | | | 69 | | | | | " |
| | 2951 | H 975 = H 575 / 1174 = 3668 / 692 = 3643 | | | | @ 733 28 / Nd 185 78 / 919 06 | 2734 | | | 94640 | | | | | 169 36 | 423 72 | | 354 42 | | 81 7 | | 90 73 | | | |

# Assessment Roll and Tax List of Real Property in the Town of Hiram, Cass County, Minnesota, for Taxes for the Year 1963.

Form 5C—MILLER-DAVIS CO., MINNEAPOLIS

* Indicate Type of Property: R-Residential, C-Commercial, I-Industrial, U-Utility, F-Farm, L-Lakeshore, T-Timber, M-Mineral

| | In Whose Name Assessed | | Description of Property (Subdivision: Ritzmound; (5.2 acs of GOVT LOT 4 - Sec. 14 - 140 - 31) Sec. or Lot / Town or Block / Rng. / Number of Acres of Land (Acres, 100ths) | | No. School District | Indicate Homestead Yes or No | Agricultural Homestead Yes or No | * Indicate Type of Property | True and Full Valuations: Land Exclusive of Structures and Improvements | Buildings and Other Structures | Machinery Permanently Attached to Real Estate | Total True and Full Value | Assessed Valuations: Rural: Homestead Up to $4,000 20% | Rural: Over $4,000 and Non-Homestead 33⅓% | All Other: Timber Land Class 3e 20% | All Other: Homestead Up to $4,000 25% | All Other: Over $4,000 and Non-Homestead 40% | All Other: Machinery Permanently Attached to Real Estate 33⅓% | All Other: Seasonal and Recreational Cabins 33⅓% | Total Assessed Value | Total Assessed Value as Equalized by the Board of Review | Final Equalized Value | Remarks |
|---|---|---|---|---|---|---|---|---|---|---|---|---|---|---|---|---|---|---|---|---|---|---|---|
| | | | | | | | | | Dollars | Dollars | Dollars | Dollars | Dollars | Dollars | Dollars | Dollars | Dollars | Dollars | Dollars | Dollars | Dollars | Dollars | |
| 1 | William J. + Viola K. Morschen | 1 | 1 | | | Un | no | 5 R L | | | | | | | | | | | | | | | |
| | " " " | 2 | 2 | | | | " | " " | | | | | | | | | | | | | | | |
| | " " " | 3 | 3 | | | | " | " " | | | | | | | | | | | | | | | |
| 4 | Henry J. + Glena Arnold | 4 | 4 | | | | " | " " | | | | | | | | | | | | | | | |
| 5 | Robert W. + Mae H. Stelzner | 5 | 5 | | | | " | " " | | | | | | | | | | | | | | | |
| | " " " | 6 | 6 | | | | " | " " | | | | | | | | | | | | | | | |
| | " " " | 7 | 7 | | | | " | " " | | | | | | | | | | | | | | | |
| 8 | Harold L. Mattison | 8 | 8 | | | | " | " " | | | | | | | | | | | | | | | |
| | " " | 9 | 9 | | | | " | " " | | | | | | | | | | | | | | | |
| | " " | 10 | 10 | | | | " | " " | | | | | | | | | | | | | | | |
| 11 | George J. + Viola M. Terrell | 11 | 11 | | | | " | " " | | | | | | | | | | | | | | | |
| 12 | Jack + Don A. Poe | 12 | 12 | | | | " | " " | | 150 added by T.B. | | | | | | | | | 195 | | | | |
| 13 | " " " | 13 | 13 | | | | " | " " | | | | | | | | | | | | | | | |
| 14 | ~~Jack Poe Donald M. Poe~~ Ervin F. + Florence A. Hanson | 14 | 14 | | | | 965 | no " | | | | | | | | | | | | | | | |
| | " " | 15 | 15 | | | | " | " R | | 50 added by T.B. | | | | | | | | | H 65 | | | | |
| 16 | G. M. + Helen J. Hougham | 16 | 16 | | | | no | 5 R L | | | | | | | | | | | | | | | |
| 17 | Robert W. + E. Jane Anderson | 17 | 17 | | | | " | no " | | | | | | | | | | | | | | | |
| | " " " " | 18 | 18 | | | | " | " " | | | | | | | | | | | | | | | |
| 19 | John J. + Bernice D. Bleedorn | 19 | 19 | | | | " | " " | | 90 added by T.B. | | | | | | | | | 47 | | | | |
| | " " " | 20 | 20 | | | | " | " " | | | | | | | | | | | | | | | |

Valuations by School Districts as Equalized by Department of Taxation

| | Sold for Taxes | District No. 2 Rate Mills | District No. 2 Rate Mills | District No. 2 Rate Mills | District No. 2 Rate Mills | District No. 2 Rate Mills | Tax including State Homestead Mills | State Tax on Non-Homestead 8.92 Mills | Special Taxes | Special Taxes | Total Taxes | | Paid | When Paid (Month Day Year) | Number of Receipt | March Settlement 1964 | June Settlement 1964 | Penalty | November Settlement 1964 | Penalty | Collections to First Monday in January 1965 | Penalty | Delinquent on First Monday in January 1965 | Penalty | Total Delinquent Tax and Penalty | Remarks |
|---|---|---|---|---|---|---|---|---|---|---|---|---|---|---|---|---|---|---|---|---|---|---|---|---|---|---|
| | | Dollars | Dollars | Dollars | Dollars | Dollars | $ cts. | $ cts. | $ cts. | $ cts. | $ cts. | | | | | $ cts. | $ cts. | $ cts. | $ cts. | $ cts. | $ cts. | $ cts. | $ cts. | $ cts. | $ cts. | |
| 1 | | 117 | | | | | 2908 | 1.04 | | | 30.12 | 1 | PAID IN FULL | MAY 2 5 1964 | | | | | | | | | | | | 9344 |
| 2 | | 17 | | | | | 422 | 16 | | | 4.38 | 2 | PAID IN FULL | MAY 2 5 1964 | | | | | | | | | | | | " |
| 3 | | 17 | | | | | 422 | 16 | | | 4.38 | 3 | PAID IN FULL | MAY 2 5 1964 | 2967 | | 38.88 | | | | | | | | | " |
| 4 | SOLD FOR TAXES | | 17 | | | | 456 | 16 | | | 4.72 | 4 | PAID IN FULL | APR 7 1964 | 6667 | | 4.72 | | | | | | | | | " |
| 5 | | 247 | | | | | 6138 | 220 | | | 63.58 | 5 | 2nd HALF PAID<br>1st HALF PAID | ~~APR 5 1964~~ | | | | | | | | | | | 24211 | 9278 |
| 6 | | 17 | | | | | 422 | 16 | | | 4.38 | 6 | 2nd HALF PAID<br>1st HALF PAID | ~~APR 5 1964~~ | 18215 | | 36.17 | | 36.17 | | | | | | | " |
| 7 | | 17 | | | | | 422 | 16 | | | 4.38 | 7 | 2nd HALF PAID<br>1st HALF PAID | ~~APR 5 1964~~ | 9564 | | | | | | | | | | | " |
| 8 | | 173 | | | | | 4300 | 154 | | | 44.54 | 8 | PAID IN FULL | APR 2 8 1964 | | | | | | | | | | | | 9348 |
| 9 | | 17 | | | | | 422 | 16 | | | 4.38 | 9 | PAID IN FULL | APR 2 8 1964 | 8988 | | 76.72 | | | | | | | | | " |
| 10 | | 108 | | | | | 2684 | 96 | | | 27.80 | 10 | PAID IN FULL | APR 28 1964 | | | | | | | | | | | | " |
| 11 | | 205 | | | | | 5044 | 182 | | | 52.76 | 11 | PAID IN FULL | APR 28 1964 | 8573 | | 52.76 | | | | | | | | | 9347 |
| 12 | | 198 | | | | | 4920 | 176 | | | 50.96 | 12 | PAID IN FULL | APR 20 1964 | 6748 | | 50.96 | | | | | | | | | 9346 |
| 13 | | 108 | | | | | 2684 | 96 | | | 27.80 | 13 | PAID IN FULL | APR 20 1964 | | | 27.80 | | | | | | | | | " |
| 14 | | | H 10 | | | | 268 | | | | 2.68 | 14 | PAID IN FULL | FEB 17 1964 | | | | | | | | | | | | |
| 15 | | | H 68 | | | | 1824 | | | | 18.24 | 15 | PAID IN FULL | FEB 17 1964 | 2049 | 28.92 | | | | | | | | | | 9432 |
| 16 | | 108 | | | | | 2684 | 96 | | | 27.80 | 16 | PAID IN FULL | MAY 20 1964 | 1494 | | 27.80 | | | | | | | | | 9345 |
| 17 | | | 17 | | | | 456 | 16 | | | 4.72 | 17 | PAID IN FULL | MAY 1 1964 | 9505 | | 9.44 | | | | | | | | | 9433 |
| 18 | | | 17 | | | | 456 | 16 | | | 4.72 | 18 | PAID IN FULL | MAY 1 1964 | | | | | | | | | | | | " |
| 19 | | | 47 | | | | 1262 | 42 | | | 13.04 | 19 | PAID IN FULL | MAY 1 1964 | 9506 | | 13.04 | | | | | | | | | 9244 |
| 20 | | | 17 | | | | 456 | 16 | | | 4.72 | 20 | PAID IN FULL | MAY 1 1964 | | | 4.72 | | | | | | | | | " |
| | | 1349 | H 70 = 4.71<br>115 = .1464<br>193 = .642 | | | | 2 335.22<br>H 51.78<br>3 87.00 | 13.10 | | | 400.10 | | | | | 2093 | 343.01 | | 36.17 | | | | | | | |

# Assessment Roll and Tax List of Real Property in the Town of Hiram, Cass County, Minnesota, for Taxes for the Year 1963.

Form 5C—MILLER-DAVIS CO., MINNEAPOLIS

* Indicate Type of Property: R-Residential, C-Commercial, I-Industrial, U-Utility, F-Farm, L-Lakeshore, T-Timber, M-Mineral

| | IN WHOSE NAME ASSESSED | DESCRIPTION OF PROPERTY: SUBDIVISION | Sec. or Lot | Town or Block | Rng. | Number of Acres of Land (Acres 100ths) | No. School District | Indicate Homestead Yes No | Agri. or Resd. Resd. Yes No | Indicate Type of Property | TRUE AND FULL VALUATIONS: LAND Exclusive of Structures and Improvements | BUILDINGS and Other Structures | MACHINERY Permanently Attached to Real Estate | TOTAL True and Full Value | ASSESSED VALUATIONS: RURAL: Homestead Up to $4,000 20% | RURAL: Over $4,000 and Non-Homestead 33⅓% | ALL OTHER: Timber Land Class 3e 20% | ALL OTHER: Homestead Up to $4,000 25% | ALL OTHER: Over $4,000 and Non-Homestead 40% | ALL OTHER: Machinery Permanently Attached to Real Estate 33⅓% | ALL OTHER: Seasonal and Recreational Cabins 33⅓% | TOTAL ASSESSED VALUE | Total Assessed Value as Finalized by Board of Review | FINAL EQUALIZED VALUE |
|---|---|---|---|---|---|---|---|---|---|---|---|---|---|---|---|---|---|---|---|---|---|---|---|---|
| | | Sunset Beach LOT 2 Sec. 11-140-31 + LOT 2 Sec. 14-140-31 | | | | | | | | | Dollars | Dollars | Dollars | Dollars | Dollars | Dollars | Dollars | Dollars | Dollars | Dollars | Dollars | Dollars | Dollars | Dollars |
| 1 | A. E. + Selma N. Woock | | 1 | 1 | | | Un | no | no | L | | | | | | | | | | | | | | |
| 2 | " " " | | 2 | | | | | " | " | C | | | | | | | | | | | | | | |
| 3 | " " " | | 3 | | | | | " | " | " | | | | | | | | | | | | | | |
| 4 | " " " | | 4 | | | | | " | " | " | | | | | | | | | | | | | | |
| 5 | " " " | | 5 | | | | | " | " | " | | | | | | | | | | | | | | |
| 6 | " " " | | 6 | | | | | " | " | " | | | | | | | | | | | | | | |
| 7 | " " " | | 7 | | | | | " | " | " | | | | | | | | | | | | | | |
| 8 | " " " | | 8 | | | | | " | " | " | | | | | | | | | | | | | | |
| 9 | Herbert F. + Lenore R. Garbisch | | 9 | | | | | " | S R | L | | | | | | | | | | | | | | |
| 10 | " " " | | 10 | | | | | " | " | " | | | | | | | | | | | | | | |
| 11 | " " " | | 11 | | | | | " | " | " | | | | | | | | | | | | | | |
| 12 | " " " | | 12 | | | | | " | " | " | | | | | | | | | | | | | | |
| 13 | | | | | | | | | | | | | | | | | | | | | | | | |
| 14 | | | | | | | | | | | | | | | | | | | | | | | | |
| 15 | | | | | | | | | | | | | | | | | | | | | | | | |
| 16 | | | | | | | | | | | | | | | | | | | | | | | | |
| 17 | | | | | | | | | | | | | | | | | | | | | | | | |
| 18 | | | | | | | | | | | | | | | | | | | | | | | | |
| 19 | | | | | | | | | | | | | | | | | | | | | | | | |
| 20 | | | | | | | | | | | | | | | | | | | | | | | | |



| | SOLD FOR TAXES | VALUATIONS BY SCHOOL DISTRICTS AS EQUALIZED BY DEPARTMENT OF TAXATION: District No. 62 Rate — Mills; District No. 2144 Rate 24.38 Mills; District No. 1654 Rate 28.50 Mills; District No. — Rate — Mills; District No. — Rate — Mills; District No. — Rate — Mills | Tax Including State Homestead — Mills | State Tax on Non-Homestead 8.42 Mills | SPECIAL TAXES | SPECIAL TAXES | TOTAL TAXES | | PAID | WHEN PAID (Month Day Year) | Number of Receipt | March Settlement 1964 | June Settlement 1964 | Penalty | November Settlement 1964 | Penalty | Collections to First Monday in January 1965 | Penalty | Delinquent on First Monday in January 1965 | Total Delinquent Tax and Penalty | REMARKS |
|---|---|---|---|---|---|---|---|---|---|---|---|---|---|---|---|---|---|---|---|---|---|
| | | Dollars | $ cts. | $ cts. | $ cts. | $ cts. | $ cts. | | | | | $ cts. | $ cts. | $ cts. | $ cts. | $ cts. | $ cts. | $ cts. | $ cts. | | |
| 1 | | 24 | 6 44 | 22 | | | 6 66 | 1 | 2nd HALF PAID OCT 30 1964 | | | | | | | | | | | | |
| 2 | | 143 | 51 82 | 1 72 | | | 53 54 | 2 | 2nd HALF PAID OCT 30 1964 | | | | | | | | | | | | |
| 3 | | 249 | 66 86 | 2 22 | | | 69 08 | 3 | 2nd HALF PAID OCT 30 1964 | | | | | | | | | | | | |
| 4 | | 217 | 58 26 | 1 94 | | | 60 20 | 4 | 1st HALF PAID MAY 29 1964 | | | | | | | | | | | | |
| 5 | | 27 | 7 24 | 24 | | | 7 48 | 5 | 1st HALF PAID MAY 29 1964 | 02316 | | 160 32 | | 16 03 | | | | | | | |
| 6 | | 209 | 56 12 | 1 86 | | | 57 98 | 6 | 1st HALF PAID MAY 29 1964 | 2456 | | | | | | | | | | | |
| 7 | | 174 | 46 72 | 1 56 | | | 48 28 | 7 | 1st HALF PAID MAY 29 1964 | | | | | | | | | | | | |
| 8 | | 132 | 35 44 | 1 18 | | | 36 62 | 8 | 1st HALF PAID MAY 29 1964 | | | | | | | | | | | | |
| 9 | 28 | | 6 96 | 24 | | | 7 20 | 9 | 2nd HALF PAID SEP 14 1964; 1st HALF PAID MAY 25 1964 | | | 3 60 | | 3 60 | | | | | | 24512 | 9288 |
| 10 | 823 | | 205 02 | 7 34 | | | 212 36 | 10 | 2nd HALF PAID SEP 14 1964; 1st HALF PAID MAY 25 1964 | 11961 | | 106 18 | | 106 18 | | | | | | | |
| 11 | 28 | | 6 96 | 24 | | | 7 20 | 11 | 2nd HALF PAID SEP 14 1964; 1st HALF PAID MAY 25 1964 | 11696 | | 3 60 | | 3 60 | | | | | | | |
| 12 | 28 | | 6 96 | 24 | | | 7 20 | 12 | 2nd HALF PAID SEP 14 1964; 1st HALF PAID MAY 25 1964 | | | 3 60 | | 3 60 | | | | | | | |
| 13 | | | | | | | | 13 | | | | | | | | | | | | | |
| 14 | | | | | | | | 14 | | | | | | | | | | | | | |
| 15 | | | | | | | | 15 | | | | | | | | | | | | | |
| 16 | | | | | | | | 16 | | | | | | | | | | | | | |
| 17 | | | | | | | | 17 | | | | | | | | | | | | | |
| 18 | | | | | | | | 18 | | | | | | | | | | | | | |
| 19 | | | | | | | | 19 | | | | | | | | | | | | | |
| 20 | | | | | | | | 20 | | | | | | | | | | | | | |
| | | 909 1225 = 2134 | a 225 90; m 328 90; 554 80 | 19 00 | | | 573 80 | | | | | 886 40 | | 286 40 | | | | | | | |

# Assessment Roll and Tax List of Real Property in the Town of Hiram, Cass County, Minnesota, for Taxes for the Year 1963.



Form SC MILLER-DAVIS CO., MINNEAPOLIS

* Indicate Type of Property: R-Residential, C-Commercial, I-Industrial, U-Utility, F-Farm, L-Lakeshore, T-Timber, M-Mineral

| | In Whose Name Assessed | Description of Property: Subdivision | Sec. or Lot | Town or Block | Rng. | Number of Acres of Land: Acres | Number of Acres of Land: 100ths | No. School District | Indicate Homestead Yes or No | Agricultural Homestead Yes or No | Indicate Type of Property | True and Full Valuations: Land Exclusive of Buildings and Improvements | Buildings and Other Structures | Machinery Permanently Attached to Real Estate | Total True and Full Value | Assessed Valuations: Rural: Homestead Up to $4,000 20% | Rural: Over $4,000 and Non-Homestead 33⅓% | All Other: Timber Land Class 3a 20% | All Other: Homestead Up to $4,000 25% | All Other: Over $4,000 and Non-Homestead 40% | All Other: Machinery Permanently Attached to Real Estate 33⅓% | All Other: Seasonal and Recreational Cabins 33⅓% | Total Assessed Value | Total Assessed Value as Equalized by the Board of Review | Final Equalized Value |
|---|---|---|---|---|---|---|---|---|---|---|---|---|---|---|---|---|---|---|---|---|---|---|---|---|---|
| | | | | | | | | | | | | Dollars | Dollars | Dollars | Dollars | Dollars | Dollars | Dollars | Dollars | Dollars | Dollars | Dollars | Dollars | Dollars | Dollars |
| 1 | Herbert F. + Lenore R. Garbisch | Sunset Beach | 1 | 2 | | | | Un | No | S R | L | | | | | | | | | | | | | | |
| 2 | " " " | | 2 | | | | | | " | " | " | | | | | | | | | | | | | | |
| 3 | Richard G. + Marjorie C. Garbisch | | 3 | | | | | | " | " | " | | | | | | | | | | | | | | |
| 4 | " " " | | 4 | | | | | | " | " | " | | | | | | | | | | | | | | |
| 5 | " " " | | 5 | | | | | | " | " | " | | | | | | | | | | | | | | |
| 6 | " " " | | 6 | | | | | | " | " | " | | | | | | | | | | | | | | |
| 7 | " " " | W. 25' of | 7 | | | | | | " | " | " | | | | | | | | | | | | | | |
| 8 | Richard G. Garbisch | Part of Lot | 7 | less W. 25' | | | | | " | " | " | | | | | | | | | | | | | | |
| 9 | " " | + Part of Lot | 8 | | | | | | | | | | | | | | | | | | | | | | |
| 10 | Sven K. + Esther A. Mofness | Part of Lot 7 + Part of | 8 | | | | | | No | S R | L | | | | | | | | | | | | | | |
| 11 | " " " | | 9 | | | | | | " | " | " | | | | | | | | | | | | | | |
| 12 | " " " | | 10 | | | | | | " | " | " | | | | | | | | | | | | | | |
| 13 | " " " | | 11 | | | | | | " | " | " | | | | | | | | | | | | | | |
| 14 | " " " | | 12 | | | | | | " | " | " | | | | | | | | | | | | | | |
| 15 | | | | | | | | | | | | | | | | | | | | | | | | | |
| 16 | | | | | | | | | | | | | | | | | | | | | | | | | |
| 17 | | | | | | | | | | | | | | | | | | | | | | | | | |
| 18 | | | | | | | | | | | | | | | | | | | | | | | | | |
| 19 | | | | | | | | | | | | | | | | | | | | | | | | | |
| 20 | | | | | | | | | | | | | | | | | | | | | | | | | |

| | Valuations by School Districts as Equalized by Department of Taxation: District No. Rate Mills | Tax Including State Homestead Mills | State Tax on Non-Homestead 8.82 Mills | Special Taxes | Special Taxes | Total Taxes | Paid | When Paid (Month Day Year) | Number of Receipt | March Settlement 1964 | June Settlement 1964 | Penalty | November Settlement 1964 | Penalty | Collections to First Monday in January 1965 | Penalty | Delinquent on First Monday in January 1965 | Total Delinquent Tax and Penalty | Remarks |
|---|---|---|---|---|---|---|---|---|---|---|---|---|---|---|---|---|---|---|---|
| | Dollars | $ cts. | $ cts. | $ cts. | $ cts. | $ cts. | | | | $ cts. | $ cts. | $ cts. | $ cts. | $ cts. | $ cts. | $ cts. | $ cts. | $ cts. | |
| 1 | 28 | 646 | 24 | | | 7 20 | 2nd HALF PAID | SEP 1 1964 | 11696 | | | | | | | | | | 24512 9288 |
| 2 | 28 | 646 | 24 | | | 7 20 | 1st HALF PAID | MAY 5 1964 | 11696 | | 7 20 | | 7 20 | | | | | | " " |
| 3 | 28 | 646 | 24 | | | 7 20 | 2nd HALF PAID | SEP 1 1964 | | | 3 60 | | 3 60 | | | | | | 24513 7342 |
| 4 | 28 | 646 | 24 | | | 7 20 | 1st HALF PAID | MAY 2 5 1964 | | | 3 60 | | 3 60 | | | | | | |
| 5 | 842 | 234 08 | 8 40 | | | 242 48 | 2nd HALF PAID | SEP 2 5 1964 | 11697 | | 121 24 | | 121 24 | | | | | | |
| 6 | 28 | 646 | 24 | | | 7 20 | 1st HALF PAID | MAY 2 5 1964 | | | 3 60 | | 3 60 | | | | | | |
| 7 | 14 | 348 | 12 | | | 3 60 | 2nd HALF PAID | SEP 2 5 1964 | | | 1 80 | | 1 80 | | | | | | |
| 8 | 20 | 478 | 18 | | | 5 16 | 1st HALF PAID | MAY 2 5 1964 | | | 2 58 | | 2 58 | | | | | | |
| 9 | | | | | | | | | | | | | | | | | | | |
| 10 | 28 | 646 | 24 | | | 7 20 | PAID IN FULL AUG 17 1964 | | | | | | 7 20 | | | | | | 13927 |
| 11 | 28 | 646 | 24 | | | 7 20 | PAID IN FULL AUG 17 1964 | | 17347 | | | | 7 20 | | | | | | |
| 12 | 28 | 646 | 24 | | | 7 20 | PAID IN FULL AUG 17 1964 | | | | | | 7 20 | | | | | | |
| 13 | 1522 | 378 22 | 13 58 | | | 391 80 | PAID IN FULL AUG 17 1964 | | | | | | 391 80 | 10 51 | | | | | |
| 14 | 28 | 646 | 24 | | | 7 20 | PAID IN FULL AUG 17 1964 | | | | | | 7 20 | | | | | | |
| 15 | | | | | | | | | | | | | | | | | | | |
| 16 | | | | | | | | | | | | | | | | | | | |
| 17 | | | | | | | | | | | | | | | | | | | |
| 18 | | | | | | | | | | | | | | | | | | | |
| 19 | | | | | | | | | | | | | | | | | | | |
| 20 | | | | | | | | | | | | | | | | | | | |
| | 2750 | 4 683 40 | 24 44 | | | 707 84 | | | | | 143 62 | | 564 22 | | | | | | |

# Assessment Roll and Tax List of Real Property in the Town of Hiram, Cass County, Minnesota, for Taxes for the Year 1963.



Form 5C MILLER-DAVIS CO., MINNEAPOLIS

* Indicate Type of Property: R-Residential, C-Commercial, I-Industrial, U-Utility, F-Farm, L-Lakeshore, T-Timber, M-Mineral

| | In Whose Name Assessed | Description of Property: Subdivision | Sec. or Lot | Town or Block | Rng. | Number of Acres of Land (Acres 100ths) | No. School Districts | Indicate Homestead Yes or No | Are Of Riparian Rights Yes or No | Indicate Type of Property | True and Full Valuations: Land Exclusive of Structures and Improvements | Buildings and Other Structures | Machinery Permanently Attached to Real Estate | Total True and Full Value | Assessed Valuations: Rural: Homestead Up to $4,000 20% | Over $4,000 and Non-Homestead 33⅓% | All Other: Timber Land Class 3a 20% | Homestead Up to $4,000 25% | Over $4,000 Non-Homestead 40% | Machinery Permanently Attached to Real Estate 33⅓% | Seasonal and Recreational Cabins 33⅓% | Total Assessed Value | Total Assessed Value as Equalized by the Board of Review | Final Equalized Value |
|---|---|---|---|---|---|---|---|---|---|---|---|---|---|---|---|---|---|---|---|---|---|---|---|---|
| | | | | | | Acres 100ths | | | | | Dollars | Dollars | Dollars | Dollars | Dollars | Dollars | Dollars | Dollars | Dollars | Dollars | Dollars | Dollars | Dollars | Dollars |
| 1 | A. E. + Selma N. Woock | Sunset Beach | 1 | 3 | | | Hir | no | no | L | | | | | | | | | | | | | | |
| 2 | " " " | | 2 | | | | | " | " | " | | | | | | | | | | | | | | |
| 3 | Joseph J. + Gladys Moore | | 3 | | | | | yes | " | " | | | | | | | | | | | | | | |
| 4 | " " " | | 4 | | | | | " | " | R | | | | | | | | | | | | | | |
| 5 | Eldar Strommen | | 5 | | | | | no | S R | L | | | | | | | | | | | | | | |
| 6 | " " | | 6 | | | | | " | " | " | | | | | | | | | | | | | | |
| 7 | George + Anna Newgard | | 7 | | | | | " | " | " | | | | | | | | | | | | | | |
| 8 | " " " | | 8 | | | | | " | " | " | | | | | | | | | | | | | | |
| 9 | Otto J. + Annie M. Jaus | | 9 | | | | | " | " | " | | | | | | | | | | | | | | |
| 10 | " " " | | 10 | | | | | " | " | " | | | | | | | | | | | | | | |
| 11 | " " " | | 11 | | | | | " | " | " | | | | | | | | | | | | | | |
| 12 | " " " | | 12 | | | | | " | " | " | | | | | | | | | | | | | | |
| 13 | The Luettke Company | | 13 | | | | | " | " | " | | | | | | | | | | | | | | |
| 14 | " " " | | 14 | | | | | " | " | " | | | | | | | | | | | | | | |
| 15 | " " " | | 15 | | | | | " | " | " | | | | | | | | | | | | | | |
| 16 | " " " | | 16 | | | | | " | " | " | | | | | | | | | | | | | | |
| 17 | " " " | | 17 | | | | | " | " | " | | | | | | | | | | | | | | |
| 18 | " " " | | 18 | | | | | " | " | " | | | | | | | | | | | | | | |
| 19 | | | | | | | | | | | | | | | | | | | | | | | | |
| 20 | | | | | | | | | | | | | | | | | | | | | | | | |

| | Sold for Taxes | Valuations by School Districts as Equalized by Department of Taxation: District No. Hir Rate 28.5 Mills | District No. Rate Mills | District No. Rate Mills | District No. Rate Mills | District No. Rate Mills | Tax Including State Homestead Mills | State Tax on Non-Homestead 8.2 Mills | Special Taxes | Special Taxes | Total Taxes | Total Taxes | Paid | When Paid (Month Day Year) | Number of Receipt | March Settlement 1964 | June Settlement 1964 | Penalty | November Settlement 1964 | Penalty | Collections to First Monday in January 1965 | Penalty | Delinquent on First Monday in January 1965 | Total Delinquent Tax and Penalty | Remarks |
|---|---|---|---|---|---|---|---|---|---|---|---|---|---|---|---|---|---|---|---|---|---|---|---|---|---|
| | | Dollars | Dollars | Dollars | Dollars | Dollars | $ cts. | $ cts. | $ cts. | $ cts. | $ cts. | $ cts. | | | | $ cts. | $ cts. | $ cts. | $ cts. | $ cts. | $ cts. | $ cts. | $ cts. | $ cts. | |
| 1 | | | 28 | | | | 752 | 24 | | | 776 | | 2nd HALF PAID OCT 30 1964 1st HALF PAID OCT 30 1964 | | 20316 | | | | | | | | | | 24555 9349 |
| 2 | | | 28 | | | | 752 | 24 | | | 776 | | 2nd HALF PAID OCT 30 1964 1st HALF PAID MAY 20 1964 | | 20556 | | 7 76 | | 776 | | | | | | " " |
| 3 | SOLD FOR TAXES | | # 17 | | | | 456 | | | | 456 | | | | | | | | | | | | 456 | | 13968 |
| 4 | SOLD FOR TAXES | | # 687 | | | | 18446 | | | | 18446 | | | | | | | | | | | | 18446 | | " |
| 5 | | 195 | | | | | 4846 | 1.74 | | | 50 20 | | 2nd HALF PAID OCT 30 1964 1st HALF PAID OCT 30 1964 | | 18147 | | | | | | | | | | 24514 9343 |
| 6 | | 544 | | | | | 13518 | 4.86 | | | 140 04 | | 2nd HALF PAID OCT 30 1964 1st HALF PAID OCT 30 1964 | | 24491 | | 9512 | | 9512 | | | | | | " " |
| 7 | | 326 | | | | | 8102 | 2.90 | | | 83 92 | | PAID IN FULL MAY 15 1964 | | | | | | | | | | | | 9284 |
| 8 | | 27 | | | | | 670 | 24 | | | 694 | | PAID IN FULL MAY 15 1964 | | 19815 | | 9086 | | | | | | | | " |
| 9 | | 28 | | | | | 646 | 24 | | | 720 | | Balance Paid OCT 31 1964 Part Paid MAY 29 1964 | | | | | | | | | | | | 24515 9286 |
| 10 | | 376 | | | | | 9344 | 3.36 | | | 96 80 | | Balance Paid OCT 31 1964 Part Paid MAY 29 1964 | | | | | | | | | | | | " " |
| 11 | | 28 | | | | | 646 | 24 | | | 720 | | Balance Paid OCT 31 1964 Part Paid MAY 29 1964 | | 19774 12511 | | 5940 | | 5900 | | | | | | |
| 12 | | 28 | | | | | 646 | 24 | | | 720 | | Balance Paid OCT 31 1964 Part Paid MAY 29 1964 | | | | | | | | | | | | 24515 " |
| 13 | | 28 | | | | | 646 | 24 | | | 720 | | 2nd HALF PAID OCT 30 1964 1st HALF PAID MAY 20 1964 | | | | | | | | | | | | 24452 9376 |
| 14 | | 28 | | | | | 646 | 24 | | | 720 | | 2nd HALF PAID OCT 30 1964 1st HALF PAID MAY 20 1964 | | | | | | | | | | | | " |
| 15 | | 276 | | | | | 6358 | 2.46 | | | 71 04 | | 2nd HALF PAID OCT 30 1964 1st HALF PAID MAY 20 1964 | | 20332 19355 | | 5352 | | 5352 | | | | | | " |
| 16 | | 28 | | | | | 646 | 24 | | | 720 | | 2nd HALF PAID OCT 30 1964 1st HALF PAID MAY 20 1964 | | | | | | | | | | | | " |
| 17 | | 28 | | | | | 646 | 24 | | | 720 | | 2nd HALF PAID OCT 30 1964 1st HALF PAID MAY 20 1964 | | | | | | | | | | | | " |
| 18 | | 28 | | | | | 646 | 24 | | | 720 | | 2nd HALF PAID OCT 30 1964 1st HALF PAID MAY 20 1964 | | | | | | | | | | | | " |
| 19 | | | | | | | | | | | | | | | | | | | | | | | | | |
| 20 | | | | | | | | | | | | | | | | | | | | | | | | | |
| | | 1968 | # 704 = # 704 56 = 3234 760 = 3938 | | | | ⊙ 48906 M 20406 69312 | 1796 | | | 71108 | | | | | | 326.66 | | 215.40 | | | | 18962 | | |

# Assessment Roll and Tax List of Real Property in the Town of Hiram, Cass County, Minnesota, for Taxes for the Year 1963.

Form 5C—MILLER-DAVIS CO., MINNEAPOLIS

* Indicate Type of Property: R-Residential, C-Commercial, I-Industrial, U-Utility, F-Farm, L-Lakeshore, T-Timber, M-Mineral

| | IN WHOSE NAME ASSESSED | DESCRIPTION OF PROPERTY: Subdivision | Sec. or Lot | Town or Block | Rng. | Number of Acres of Land (Acres 100ths) | No. School District | Indi-vidual Homestead Yes or No | Agri-cultural Recr. Yes or No | * Indi-cate Type of Prop-erty | TRUE AND FULL VALUATIONS: LAND Exclusive of Structures and Improvements (Dollars) | BUILDINGS and Other Structures (Dollars) | MACHINERY Permanently Attached to Real Estate (Dollars) | TOTAL True and Full Value (Dollars) | ASSESSED VALUATIONS: RURAL: Homestead Up to $4,000 20% (Dollars) | RURAL: Over $4,000 and Non-Homestead 33⅓% (Dollars) | ALL OTHER: Timber Land Class 3a 20% (Dollars) | ALL OTHER: Homestead Up to $4,000 25% (Dollars) | ALL OTHER: Over $4,000 and Non-Homestead 40% (Dollars) | MACHINERY Permanently Attached to Real Estate 33⅓% (Dollars) | Seasonal and Recreational Cabins 33⅓% (Dollars) | TOTAL ASSESSED VALUE (Dollars) | Total Assessed Value as Equalized by the Board of Review (Dollars) | FINAL EQUALIZED VALUE (Dollars) |
|---|---|---|---|---|---|---|---|---|---|---|---|---|---|---|---|---|---|---|---|---|---|---|---|---|
| 1 | A. E. + Selma N. Woock | Outlot | A | 3 | | | Un | no | no | C | | | | | | | | | | | | | | |
| 2 | The Luedtke Company | " | B | less sold | | | | " | yes | T | | | | | | | | | | | | | | |
| 3 | Richard D. Garbisch | Part of " | B | " " | | | | " | " | " | | | | | | | | | | | | | | |
| 4 | Sven K. + Esther A. Mohness | " " " | B | | | | | " | " | " | | | | | | | | | | | | | | |
| 5 | The Luedtke Company | Outlot | C | | | | | " | " | " | | | | | | | | | | | | | | |
| 6 | | | | | | | | | | | | | | | | | | | | | | | | |
| 7 | | | | | | | | | | | | | | | | | | | | | | | | |
| 8 | | | | | | | | | | | | | | | | | | | | | | | | |
| 9 | | | | | | | | | | | | | | | | | | | | | | | | |
| 10 | | | | | | | | | | | | | | | | | | | | | | | | |
| 11 | | | | | | | | | | | | | | | | | | | | | | | | |
| 12 | | | | | | | | | | | | | | | | | | | | | | | | |
| 13 | | | | | | | | | | | | | | | | | | | | | | | | |
| 14 | | | | | | | | | | | | | | | | | | | | | | | | |
| 15 | | | | | | | | | | | | | | | | | | | | | | | | |
| 16 | | | | | | | | | | | | | | | | | | | | | | | | |
| 17 | | | | | | | | | | | | | | | | | | | | | | | | |
| 18 | | | | | | | | | | | | | | | | | | | | | | | | |
| 19 | | | | | | | | | | | | | | | | | | | | | | | | |
| 20 | | | | | | | | | | | | | | | | | | | | | | | | |

| | SOLD FOR TAXES | VALUATIONS BY SCHOOL DISTRICTS AS EQUALIZED BY DEPARTMENT OF TAXATION: District No. ___ Rate ___ Mills (Dollars) | District No. 2261 Rate 28.52 Mills (Dollars) | District No. 2261 Rate 28.52 Mills (Dollars) | District No. ___ Rate ___ Mills (Dollars) | District No. ___ Rate ___ Mills (Dollars) | District No. ___ Rate ___ Mills (Dollars) | Tax Including State Homestead ___ Mills ($ cts.) | State Tax on Non-Homestead 8.4 Mills ($ cts.) | SPECIAL TAXES ($ cts.) | SPECIAL TAXES ($ cts.) | TOTAL TAXES ($ cts.) |
|---|---|---|---|---|---|---|---|---|---|---|---|---|
| 1 | | | 196 | | | | 52 62 | 1 74 | | | 54 36 | |
| 2 | | 9 | | | | | 224 | 08 | | | 232 | |
| 3 | | 9 | | | | | 224 | 08 | | | 232 | |
| 4 | SOLD FOR TAXES | 9 | | | | | 224 | 08 | | | 232 | |
| 5 | | 15 | | | | | 372 | 14 | | | 386 | |
| 6 | | | | | | | | | | | | |
| 7 | | | | | | | | | | | | |
| 8 | | | | | | | | | | | | |
| 9 | | | | | | | | | | | | |
| 10 | | | | | | | | | | | | |
| 11 | | | | | | | | | | | | |
| 12 | | | | | | | | | | | | |
| 13 | | | | | | | | | | | | |
| 14 | | | | | | | | | | | | |
| 15 | | | | | | | | | | | | |
| 16 | | | | | | | | | | | | |
| 17 | | | | | | | | | | | | |
| 18 | | | | | | | | | | | | |
| 19 | | | | | | | | | | | | |
| 20 | | 42 | 196 = 238 | | | | a 1044 / Na 52 62 / 6306 | 2 12 | | | 65 18 | |

| | PAID | WHEN PAID (Month Day Year) | Number of Receipt | March Settlement 1964 ($ cts.) | June Settlement 1964 ($ cts.) | Penalty ($ cts.) | November Settlement 1964 ($ cts.) | Penalty ($ cts.) | Collections to First Monday in January 1963 ($ cts.) | Penalty ($ cts.) | Delinquent on First Monday in January 1963 ($ cts.) | Total Delinquent Tax and Penalty ($ cts.) | REMARKS |
|---|---|---|---|---|---|---|---|---|---|---|---|---|---|
| 1 | 2nd HALF PAID | OCT 30 1964 | 2810 | | | | 27 18 | | | | | | |
| 1 | 1st HALF PAID | MAY 9 1964 | 14956 | | 27 18 | | | | | | | | 24555 9349 |
| 2 | 2nd HALF PAID | OCT 30 1964 | 20237 | | | | 1 16 | | | | | | |
| 2 | 1st HALF PAID | MAY 9 1964 | 14335 | | 1 16 | | | | | | | | 24452 9376 |
| 2 | 2nd HALF PAID | SEP 11 1964 | 17760 | | | | | | | | | | |
| 3 | 1st HALF PAID | MAY 25 1964 | 11695 | | 1 16 | | 1 16 | | | | | | 24513 9342 |
| 3 | PAID IN FULL | AUG 17 1964 | 19387 | | | | 2 32 | 06 | | | | | |
| 4 | 2nd HALF PAID | NOV 30 1964 | 22333 | | | | 1 93 | | | | | | 13967 |
| 5 | 1st HALF PAID | MAY 15 1964 | 9835 | | 1 93 | | | | | | | | 24452 9376 |
| 6 | | | | | | | | | | | | | |
| 7 | | | | | | | | | | | | | |
| 8 | | | | | | | | | | | | | |
| 9 | | | | | | | | | | | | | |
| 10 | | | | | | | | | | | | | |
| 11 | | | | | | | | | | | | | |
| 12 | | | | | | | | | | | | | |
| 13 | | | | | | | | | | | | | |
| 14 | | | | | | | | | | | | | |
| 15 | | | | | | | | | | | | | |
| 16 | | | | | | | | | | | | | |
| 17 | | | | | | | | | | | | | |
| 18 | | | | | | | | | | | | | |
| 19 | | | | | | | | | | | | | |
| 20 | | | | | | | | | | | | | |

# Assessment Roll and Tax List of Real Property in the Town of Hiram, Cass County, Minnesota, for Taxes for the Year 1963.

Form 3C MILLER-DAVIS CO., MINNEAPOLIS

* Indicate Type of Property: R-Residential, C-Commercial, I-Industrial, U-Utility, F-Farm, L-Lakeshore, T-Timber, M-Mineral

| | In Whose Name Assessed | | Description of Property: Chariton Beach Subdivision | Sec. or Lot | Town or Block | Rng. | Number of Acres of Land (Acres 100ths) | No. School District | Indicate Homestead Yes or No | Agri. or Nonag. Resd. Yes or No | Indicate Type* Property | True and Full Valuations: Land Exclusive of Structures and Improvements | Buildings and Other Structures | Machinery Permanently Attached to Real Estate | Total True and Full Value | Assessed Valuations: Rural: Homestead Up to $4,000 20% | Rural: Over $4,000 and Non-Homestead 33⅓% | All Other: Timber Land Class 5e 20% | All Other: Homestead Up to $4,000 25% | All Other: Over $4,000 and Non-Homestead 40% | All Other: Machinery Permanently Attached to Real Estate 33⅓% | All Other: Seasonal and Recreational Cabins 33⅓% | Total Assessed Value | Total Assessed Value as Equalized by the Board of Review | Final Equalized Value | Remarks |
|---|---|---|---|---|---|---|---|---|---|---|---|---|---|---|---|---|---|---|---|---|---|---|---|---|---|---|
| | | | | | | | | | | | | Dollars | Dollars | Dollars | Dollars | Dollars | Dollars | Dollars | Dollars | Dollars | Dollars | Dollars | Dollars | Dollars | Dollars | |
| | Anne Frances Buck | 1 | Lots 1+2 - Sec 3 - 140 - 31 | 1 | | | | Un | no | S R | L | | | | | | | | | | | | | | | 9335 |
| | Ivar E. + Shirley B. Sigveland, Jr. | 2 | | 2 | | | | | " | " | " | | | | | | | | | | | | | | | 9470 |
| | ~~Helen Rezes~~ Harry E. Rezes | 3 | | 3 | | | | | " | " | " | | | | | | | | | | | | | | 24516 | 9472 |
| | Warren H. + Marie C. Goss | 4 | | 4 | | | | | " | " | " | | | | | | | | | | | | | | 24517 | 9332 |
| | William M. Eikenberry | 5 | | 5 | less W25' | | | | " | " | " | | | | | | | | | | | | | | | 9253 |
| | Marion W. Kennedy | 6 | W. 125' of | 5 | | | | | " | " | " | | | | | | | | | | | | | | 24518 | 9469 |
| | Marcia M. Eikenberry | 7 | | 6 | | | | | " | " | " | | | | | | | | | | | | | | | 9253 |
| | Laura B. + Frederick S. Shelton + Helmes D. Fox | 8 | | 7 | less E.10' | | | | " | " | " | | | | | | | | | | | | | | | 9227 |
| | M. E. Shelton | 9 | E.10' of | 7 | | | | | " | " | " | | | | | | | | | | | | | | | 9337 |
| | Mary E. Shelton | 10 | | 8 | | | | | " | " | " | | | | | | | | | | | | | | | 9337 |
| | Charles A. + Anna E. Rowe | 11 | | 9 | | | | | " | " | " | | | | | | | | | | | | | | | 9468 |
| | Donald F. + Alyce L. Purvis | 12 | | 10 | | | | | " | " | " | | 45 assessed by F.B. | | | | | | | | 672 | | | | | 9229 |
| | Alfred C. + Sigrid West | 13 | | 11 | | | | | yes | no | R | | | | | | | | | | | | | | 24532 | 9471 |
| | V. M. + Lone Carpenter | 14 | W½ of | 12 | | | | | no | S R | L | | | | | | | | | | | | | | 24519 | 9473 |
| | R. A. + Thelma G. Finley | 15 | E½ of | 12 | | | | | " | " | " | | | | | | | | | | | | | | 24520 | 9340 |
| | James W. + Evelyn S. Schwartz | 16 | That part of Lot 13 lying S. of N. line of Twp. 140 - Rgn. 31 | | | | | | " | " | " | | | | | | | | | | | | | | | 9336 |
| | Sam V. + Mildred M. Carpenter | 17 | " " " " | 14 | " " " " " " " " " " | | | | " | " | " | | | | | | | | | | | | | | | 9474 |
| | Arthur B. + Evelyn S. Hunt | 18 | " " " " | 15 | " " " " " " " " " " | | | | " | " | " | | | | | | | | | | | | | | | 9300 |
| | J. M. Brandt | 19 | " " " " | 16 | " " " " " " " " " " | | | | " | " | " | | | | | | | | | | | | | | | |
| | | 20 | | | | | | | | | | | | | | | | | | | | | | | | |

Valuations by School Districts as Equalized by Department of Taxation

| | Sold for Taxes | District No. 1 Rate ___ Mills | District No. 2 Rate ___ Mills | District No. 3 Rate ___ Mills | District No. 4 Rate ___ Mills | District No. 5 Rate ___ Mills | District No. 6 Rate ___ Mills | Tax Including State Homestead ___ Mills | State Tax on Non-Homestead 8.92 Mills | Special Taxes | Special Taxes | Total Taxes | | Paid | When Paid (Month Day Year) | Number of Receipt | March Settlement 1964 | June Settlement 1964 | Penalty | November Settlement 1964 | Penalty | Collections to First Monday in January 1965 | Penalty | Delinquent on First Monday in January 1965 | Total Delinquent Tax and Penalty | Remarks |
|---|---|---|---|---|---|---|---|---|---|---|---|---|---|---|---|---|---|---|---|---|---|---|---|---|---|---|
| | | Dollars | Dollars | Dollars | Dollars | Dollars | Dollars | $ cts. | $ cts. | $ cts. | $ cts. | $ cts. | | | | | $ cts. | $ cts. | $ cts. | $ cts. | $ cts. | $ cts. | $ cts. | $ cts. | $ cts. | |
| 1 | | 931 | | | | | | 23136 | 830 | | | 23966 | 1 | PAID IN FULL | MAY 1 4 1964 | 9721 | | 239.66 | | | | | | | | |
| 2 | | 512 | | | | | | 7754 | 278 | | | 8032 | 2 | 2nd HALF PAID<br>1st HALF PAID | AUG 2 5 1964<br>MAY 2 9 1964 | 11477<br>11439 | | 40.16 | | 40.16 | | | | | | |
| 3 | | 274 | | | | | | 7306 | 262 | | | 7568 | 3 | 2nd HALF PAID<br>1st HALF PAID | SEP 3 0 1964<br>MAY 2 9 1964 | 12231<br>11440 | | 37.84 | | 37.84 | | | | | | |
| 4 | | 210 | | | | | | 5218 | 188 | | | 5406 | 4 | PAID IN FULL | APR 1 3 1964 | 6779 | | 54.06 | | | | | | | | |
| 5 | | | 17 | | | | | 456 | 16 | | | 472 | 5 | PAID IN FULL | APR 2 0 1964 | 6909 | | 4.72 | | | | | | | | |
| 6 | | 529 | | | | | | 13146 | 472 | | | 13618 | 6 | 2nd HALF PAID<br>1st HALF PAID | OCT 2 0 1964<br>MAY 2 9 1964 | 12439<br>11449 | | 68.09 | | 68.09 | | | | | | |
| 7 | | 492 | | | | | | 12226 | 438 | | | 12664 | 7 | PAID IN FULL | APR 2 0 1964 | 6909 | | 126.64 | | | | | | | | |
| 8 | | 343 | | | | | | 8524 | 306 | | | 8830 | 8 | PAID IN FULL | MAY 1 1964 | 8949 | | 88.30 | | | | | | | | |
| 9 | | 8 | | | | | | 198 | 08 | | | 206 | 9 | PAID IN FULL | MAY 1 4 1964 | 9736 | | 2.06 | | | | | | | | |
| 10 | | 561 | | | | | | 13940 | 500 | | | 14440 | 10 | PAID IN FULL | MAY 1 4 1964 | | | 144.40 | | | | | | | | |
| 11 | | 538 | | | | | | 13370 | 480 | | | 13850 | 11 | PAID IN FULL | APR 2 0 1964 | 6891 | | 138.50 | | | | | | | | |
| 12 | | 672 | | | | | | 16700 | 598 | | | 17298 | 12 | PAID IN FULL | MAY 4 1964 | 9614 | | 172.98 | | | | | | | | |
| 13 | | | H426 | | | | | 11438 | | | | 11438 | 13 | 2nd HALF PAID<br>1st HALF PAID<br>2nd HALF PAID | OCT 9 1964<br>MAY 2 2 1964<br>SEP 1 0 1964 | 12462<br>11587<br>12863 | | 57.19 | | 57.19 | | | | | 24532 | |
| 14 | | 579 | | | | | | 14388 | 516 | | | 14904 | 14 | 1st HALF PAID<br>2nd HALF PAID | MAY 6 1964<br>SEP 2 0 1964 | 10835<br>12857 | | 74.52 | | 74.52 | | | | | 24519 | |
| 15 | | 736 | | | | | | 18290 | 656 | | | 18946 | 15 | 1st HALF PAID<br>2nd HALF PAID | MAY 6 1964<br>SEP 2 0 1964 | 10835<br>12620 | | 94.73 | | 94.73 | | | | | 24520 | |
| 16 | | 343 | | | | | | 9766 | 350 | | | 10116 | 16 | PAID IN FULL | FEB 7 1964 | 6490 | 101.16 | | | | | | | | | |
| 17 | | 766 | | | | | | 19036 | 684 | | | 19720 | 17 | PAID IN FULL | MAY 5 1964 | 11116 | | 197.20 | | | | | | | | |
| 18 | | 438 | | | | | | 10884 | 390 | | | 11274 | 18 | PAID IN FULL | MAY 6 1964 | 9189 | | 112.74 | | | | | | | | |
| 19 | | | 81 | | | | | 2174 | 72 | | | 2246 | 19 | PAID IN FULL | MAY 2 9 1964 | 13052 | | 22.46 | | | | | | | | |
| 20 | | | | | | | | | | | | | 20 | | | | | | | | | | | | | |
| | | 7802 | H426 = H426<br>98 = 7890<br>524 = 8326 | | | | | a 193882<br>na 14068<br>207950 | 7044 | | | 214994 | | | | | 101.16 | 1676.85 | | 372.53 | | | | | | |

# Assessment Roll and Tax List of Real Property in the Town of Hiram, Cass County, Minnesota, for Taxes for the Year 1963.

Form 5C MILLER-DAVIS CO., MINNEAPOLIS

* Indicate Type of Property: R-Residential, C-Commercial, I-Industrial, U-Utility, F-Farm, L-Lakeshore, T-Timber, M-Mineral

| | In Whose Name Assessed | Description of Property: Subdivision | Sec. or Lot | Town or Block | Rng. | Number of Acres of Land (Acres 1000ths) | No. School District | Indicates Homestead Yes or No | Agri. or Seas. Used Resy. Yes or No | Indicates Type of Property | True and Full Valuations: Land Exclusive of Structures and Improvements (Dollars) | Buildings and Other Structures (Dollars) | Machinery Permanently Attached to Real Estate (Dollars) | Total True and Full Value (Dollars) | Assessed Valuations: Rural: Homestead Up to $4,000 20% (Dollars) | Rural: Over $4,000 and Non-Homestead 33⅓% (Dollars) | All Other: Timber Land Class 3e 20% (Dollars) | All Other: Homestead Up to $4,000 25% (Dollars) | All Other: Over $4,000 and Non-Homestead 40% (Dollars) | All Other: Machinery Permanently Attached to Real Estate 33⅓% (Dollars) | All Other: Seasonal and Recreational Cabins 33⅓% (Dollars) | Total Assessed Value | Total Assessed Value as Equalized by the Board of Review (Dollars) | Final Equalized Value (Dollars) |
|---|---|---|---|---|---|---|---|---|---|---|---|---|---|---|---|---|---|---|---|---|---|---|---|---|
| | | GOV'T LOTS 2+3 + PART of GOV'T LOT 4 - Sec. 13-140-31 | | | | | | | | | | | | | | | | | | | | | | |
| 1 | ~~Miss~~ Blanche Groth | | 1 | | | | Un | no | S R | L | | | | | | | | | | | | | | |
| 2 | Henry + Alma Groskrentz | | 2 | | | | | " | " | " | | | | | | | | | | | | | | |
| 3 | Jay E. + Ruth M. Laker | | 3 | | | | | yes | no | " | | | | | | | | | | | | | | |
| 4 | " " | NE¼ 1/2 of 5 + all | 4 | | | | | " | " | " | | | | | | | | | | | | | | |
| 5 | " " " | | 5 | less NE¼ 1/2 | | | | " | " | " | | | | | | | | | | | | | | |
| 6 | George + Lillian I. Wessels | | 6 | | | | | no | S R | T | | | | | | | | | | | | | | |
| 7 | Emma A. Funk | | 7 | | | | | yes | no | " | | | | | | | | | | | | | | |
| 8 | Paul Wm. Moskier | | 8 | | | | | no | " | " | | | | | | | | | | | | | | |
| 9 | John F. + Alma S. Greer | | 9 | | | | | yes | " | R | | | | | | | | | | | | | | |
| 10 | " " " | | 10 | | | | | no | " | C | | | | | | | | | | | | | | |
| 11 | " " " | | 11 | | | | | " | " | C | | | | | | | | | | | | | | |
| 12 | C. C. Eckland | N 1/2 of | 12 | | | | | " | S R | L | | | | | | | | | | | | | | |
| 13 | E. G. + Dorothy Strobridge | S 1/2 of | 12 | | | | | " | " | " | | | | | | | | | | | | | | |
| 14 | Newman F. Nies | | 13 | | | | | " | no | " | | | | | | | | | | | | | | |
| 15 | Newman F. + Larue Fink Nies | | 14 | | | | | no | S R | " | | | | | | | | | | | | | | |
| 16 | Newman Francis Nies | | 15 | | | | | " | " | " | | | | | | | | | | | | | | |
| 17 | Newman F. Nies | S 1/2 of | 16 | | | | | " | " | " | | | | | | | | | | | | | | |
| 18 | La Verne Louis Nies | N 1/2 of | 16 | | | | | " | T.B. | " | | | | | | | | | | | | | | |
| 19 | La Verne L. Nies | | 17 | | | | | ~~yes~~ | no R | Ag 18 | | | | | | | | | | | | | | |
| 20 | | | | | | | | | | | | | | | | | | | | | | | | |

* 750 added by T.B.

H 259

Valuations by School Districts as Equalized by Department of Taxation

| | Sold for Taxes | District No. 2421 Rate 2.7 Mills (Dollars) | District No. 2421 Rate 2.7 Mills (Dollars) | District No. ___ Rate ___ Mills (Dollars) | District No. ___ Rate ___ Mills (Dollars) | District No. ___ Rate ___ Mills (Dollars) | Tax Including State Homestead ___ Mills ($ cts.) | State Tax on Non-Homestead 8.92 Mills ($ cts.) | Special Taxes ($ cts.) | Special Taxes ($ cts.) | Total Taxes ($ cts.) |
|---|---|---|---|---|---|---|---|---|---|---|---|
| 1 | | 240 | | | | | 5964 | 214 | | | 6178 |
| 2 | | 256 | | | | | 6362 | 228 | | | 6590 |
| 3 | | | H 24 | | | | 644 | | | | 644 |
| 4 | | | H 213 | | | | 5720 | | | | 5720 |
| 5 | | | H 14 | | | | 376 | | | | 376 |
| 6 | | 324 | | | | | 8052 | 290 | | | 8342 |
| 7 | | | H 221 | | | | 5934 | | | | 5934 |
| 8 | | | H 2 | | | | 1128 | 38 | | | 1166 |
| 9 | | | H 231 | | | | 6202 | | | | 6202 |
| 10 | | | 307 | | | | 8242 | 274 | | | 8516 |
| 11 | | | 181 | | | | 4860 | 162 | | | 5022 |
| 12 | | 156 | | | | | 3876 | 140 | | | 4016 |
| 13 | | 244 | | | | | 6064 | 218 | | | 6282 |
| 14 | | | 54 | | | | 1450 | 48 | | | 1498 |
| 15 | | 270 | | | | | 6710 | 240 | | | 6950 |
| 16 | | 270 | | | | | 6710 | 240 | | | 6950 |
| 17 | | 238 | | | | | 5914 | 212 | | | 6126 |
| 18 | | 259 | | | | | 6436 | 232 | | | 6668 |
| 19 | | | H 259 | | | | 6954 | | | | 6954 |
| 20 | | | | | | | | | | | |
| | | 2257 | H 962 = 4962<br>524 = 2341<br>1546 = 3802 | | | | a 56088<br>~~m~~ 41510<br>97598 | 2536 | | | 100134 |

| | Paid | When Paid (Month Day Year) | Number of Receipt | March Settlement 1964 ($ cts.) | June Settlement 1964 ($ cts.) | Penalty ($ cts.) | November Settlement 1964 ($ cts.) | Penalty ($ cts.) | Collections to First Monday in January 1965 ($ cts.) | Penalty ($ cts.) | Delinquent on First Monday in January 1965 ($ cts.) | Penalty ($ cts.) | Total Delinquent Tax and Penalty ($ cts.) | Remarks |
|---|---|---|---|---|---|---|---|---|---|---|---|---|---|---|
| 1 | PAID IN FULL | MAY 21 1964 | 16833 | | 61 78 | | | | | | | | | 9332 |
| | 2nd HALF PAID | OCT 30 1964 | 22216 | | | | 32 95 | | | | | | | |
| 2 | 1st HALF PAID | MAY 29 1964 | 21879 | | 32 95 | | | | | | | | | 24521 9331 |
| 3 | PAID IN FULL | MAY 20 1964 | | | 6 44 | | | | | | | | | 9510 |
| 4 | PAID IN FULL | MAY 20 1964 | 20133 | | 57 20 | | | | | | | | | |
| 5 | PAID IN FULL | MAY 20 1964 | | | 3 76 | | | | | | | | | " |
| 6 | PAID IN FULL | APR 20 1964 | 6890 | | 83 42 | | | | | | | | | |
| | 2nd HALF PAID | OCT 28 1964 | 17681 | | | | | | | | | | | 9337 |
| 7 | 1st HALF PAID | MAY 22 1964 | 11585 | | 29 67 | | 29 67 | | | | | | | 24522 9214 |
| 8 | PAID IN FULL | APR 20 1964 | 6898 | | 11 66 | | | | | | | | | 9296 |
| | 2nd HALF PAID | OCT 23 1964 | | | | | | | | | | | | |
| 9 | 1st HALF PAID | MAY 29 1964 | | | 31 01 | | 31 01 | | | | | | | 24523 9311 |
| | 2nd HALF PAID | OCT 23 1964 | 18397 | | | | | | | | | | | |
| 10 | 1st HALF PAID | MAY 29 1964 | 11180 | | 42 58 | | 42 58 | | | | | | | " " |
| | 2nd HALF PAID | OCT 31 1964 | | | | | | | | | | | | |
| 11 | 1st HALF PAID | MAY 29 1964 | | | 25 11 | | 25 11 | | | | | | | " " |
| 12 | PAID IN FULL | APR 20 1964 | 6887 | | 40 16 | | | | | | | | | 9326 |
| 13 | PAID IN FULL | APR 20 1964 | 6895 | | 62 82 | | | | | | | | | 9234 |
| | 2nd HALF PAID | OCT 31 1964 | | | | | | | | | | | | |
| 14 | 1st HALF PAID | MAY 18 1964 | | | | | | | | | | | | 24524 9252 |
| | 2nd HALF PAID | OCT 31 1964 | | | | | | | | | | | | |
| 15 | 1st HALF PAID | MAY 18 1964 | 20786 | | | | 107 62 | | | | | | | " " |
| | 2nd HALF PAID | OCT 31 1964 | | | | | | | | | | | | |
| 16 | 1st HALF PAID | MAY 18 1964 | 20147 | | 107 62 | | | | | | | | | " " |
| | 2nd HALF PAID | OCT 31 1964 | | | | | | | | | | | | |
| 17 | 1st HALF PAID | MAY 18 1964 | | | | | | | | | | | | " " |
| 18 | PAID IN FULL | MAY 29 1964 | | | 66 68 | | | | | | | | | 9251 |
| 19 | PAID IN FULL | MAY 29 1964 | 16844 | | 69 54 | | | | | | | | | " |
| 20 | | | | | | | | | | | | | | |
| | | | | | 732 40 | | 318 14 | | | | | | | |

# Assessment Roll and Tax List of Real Property in the Town of Hiram, Cass County, Minnesota, for Taxes for the Year 1963.

Form 5C—MILLER-DAVIS CO., MINNEAPOLIS

* Indicate Type of Property: R-Residential, C-Commercial, I-Industrial, U-Utility, F-Farm, L-Lakeshore, T-Timber, M-Mineral

| | IN WHOSE NAME ASSESSED | | DESCRIPTION OF PROPERTY: SUBDIVISION | Sec. or Lot | Town or Block | Rng. | Number of Acres of Land (Acres 100ths) | | No. School District | Indicate Homestead Yes or No | Agricultural Seasonal Recreational Yes or No | Indicate Type Property | TRUE AND FULL VALUATIONS: LAND Exclusive of Structures and Improvements | BUILDINGS and Other Structures | MACHINERY Permanently Attached to Real Estate | TOTAL True and Full Value | ASSESSED VALUATIONS: RURAL: Homestead Up to $4,000 20% | RURAL: Over $4,000 and Non-Homestead 33⅓% | ALL OTHER: Timber Land Class 3a 20% | ALL OTHER: Homestead Up to $4,000 25% | ALL OTHER: Over $4,000 and Non-Homestead 40% | ALL OTHER: MACHINERY Permanently Attached to Real Estate 33⅓% | ALL OTHER: Seasonal and Recreational Cabins 33⅓% | TOTAL ASSESSED VALUE | Total Assessed Value as Equalized by the Board of Review | FINAL EQUALIZED VALUE | REMARKS |
|---|---|---|---|---|---|---|---|---|---|---|---|---|---|---|---|---|---|---|---|---|---|---|---|---|---|---|---|---|
| | | | | | | | | | | | | | Dollars | Dollars | Dollars | Dollars | Dollars | Dollars | Dollars | Dollars | Dollars | Dollars | Dollars | Dollars | Dollars | Dollars | Dollars | |
| 1 | J. K. + Mollie Markfelder | 1 | Peaceful Shores | 18 | | | | | Hir 160 | No | Ag 18 | R | | | | | | | | | | | | H 166 | | | | 9232 |
| 2 | Gjalmer + Marie C. Johnson | 2 | | 19 | | | | | Hir 160 | No | Yes | " | | | | | | | | | | | | | | | | 9233 |
| | Paul William Moshier | 3 | | 20 | | | | | | | | | | | | | | | | | | | | | | | | 9236 |
| | Paul W. Moshier | 4 | | 21 | | | | | | | | | | | | | | | | | | | | | | | | " |
| | Lillian L. Peterson | 5 | | 22 | | | | | | | | | | | | | | | | | | | | | | | | 9512 |
| | John C. + Marie K. Janson | 6 | W½ of | 23 | | | | | | No | " | " | | | | | | | | | | | | | | | | 9507 |
| | Lewis J. + ~~Ruth P.~~ Falk | 7 | E½ of | 23 | | | | | | Yes | " | " | | | | | | | | | | | | | | | | 9503 |
| | LaVerne L. + Sybil B. Nies | 8 | | 24 | | | | | | No | " | " | | | | | | | | | | | | | | | | 9251 |
| | Paul R. + Esther J. Flynn | 9 | | 25 | | | | | | " | " | " | | | | | | | | | | | | | | | | 9293 |
| | Harry J. + Helen E. Rolland | 10 | | 26 | | | | | | " | " | " | | | | | | | | | | | | | | | | 9292 |
| | LaVerne L. + Sybil B. Nies | 11 | | 27 | | | | | | " | " | " | | | | | | | | | | | | | | | | 9251 |
| | " " " | 12 | | 28 | | | | | | " | " | " | | | | | | | | | | | | | | | | " |
| | Joseph + Nina Nepska | 13 | | 29 | | | | | | " | " | " | | | | | | | | | | | | | | | | 9295 |
| | " " " | 14 | | 30 | less NE¼ 20' | | | | | " | S R | " | | | | | | | | | | | | | | | | 9328 |
| | Michael, Jr. + Annie C. ~~Keaton~~ Kostan | 15 | NE¼ 20' of Lot 30 + All | 31 | | | | | | " | " | " | | | | | | | | | | | | | | | | 9323 |
| | Floyd L. + Vera Ilene Brady | 16 | | 32 | | | | | | " | No | " | | | | | | | | | | | | | | | | 9571 |
| | David J. Evans | 17 | | 33 | | | | | | " | " | " | | | | | | | | | | | | | | | | 9513 |
| | ~~Stephen L.~~ Carl J. Moshier + Elizabeth M. Wierhandl | 18 | | 34 | | | | | | " | S R | " | | | | | | | | | | | | | | | | 9329 |
| | " " " " | 19 | | 35 | | | | | | " | " | " | | | | | | | | | | | | | | | | " |
| | " " " " | 20 | | 36 | | | | | | " | " | " | | | | | | | | | | | | | | | | " |

Cass County, Minnesota, for Taxes for the Year 1963.

| | SOLD FOR TAXES | VALUATIONS BY SCHOOL DISTRICTS AS EQUALIZED BY DEPARTMENT OF TAXATION: District No. 11 Rate 24.5 Mills | District No. 166 Rate 26.8 Mills | District No. 166 Rate Mills | District No. Rate Mills | District No. Rate Mills | District No. Rate Mills | Tax including State Homestead Mills | State Tax on Non-Homestead 8.92 Mills | SPECIAL TAXES | SPECIAL TAXES | TOTAL TAXES | PAID | WHEN PAID (Month Day Year) | Number of Receipt | March Settlement 1964 | June Settlement 1964 | Penalty | November Settlement 1964 | Penalty | Collections to First Monday in January 1965 | Penalty | Delinquent on First Monday in January 1965 | Total Delinquent Tax and Penalty | REMARKS |
|---|---|---|---|---|---|---|---|---|---|---|---|---|---|---|---|---|---|---|---|---|---|---|---|---|---|
| | | Dollars | Dollars | Dollars | Dollars | Dollars | Dollars | $ cts. | $ cts. | $ cts. | $ cts. | $ cts. | | | | $ cts. | $ cts. | $ cts. | $ cts. | $ cts. | $ cts. | $ cts. | $ cts. | $ cts. | |
| 1 | | | # 166 | | | | | 44.58 | | | | 44.58 | PAID IN FULL | MAY 1 1964 | 7666 | | 44.58 | | | | | | | | |
| | | | | | | | | | | | | | 2nd HALF PAID | OCT 30 1964 | 29315 | | | | | | | | | | |
| 2 | | 280 | | | | | | 64.58 | 2.50 | | | 72.08 | 1st HALF PAID | MAY 9 1964 | 10788 | | 36.04 | | 36.04 | | | | | 24525 | 9233 |
| 3 | | | # 220 | | | | | 59.08 | | | | 59.08 | PAID IN FULL | APR 20 1964 | | | 59.08 | | | | | | | | |
| 4 | | | # 83 | | | | | 22.28 | | | | 22.28 | PAID IN FULL | APR 20 1964 | 6899 | | 22.28 | | | | | | | | |
| 5 | | | # 141 | | | | | 37.86 | | | | 37.86 | PAID IN FULL | MAY 6 1964 | 7934 | | 37.86 | | | | | | | | |
| 6 | | | 195 | | | | | 52.36 | 1.74 | | | 54.10 | 2nd HALF PAID | OCT 14 1964 | 16633 | | 27.05 | | 27.05 | | | | | 24526 | 9507 |
| | | | | | | | | | | | | | 1st HALF PAID | MAY 6 1964 | 9143 | | | | | | | | | | |
| 7 | | | # 117 | | | | | 31.42 | | | | 31.42 | 2nd HALF PAID | JUN 10 1964 | 14523 | | 15.71 | | 15.71 | | | | | | 9503 |
| | | | | | | | | | | | | | 1st HALF PAID | MAY 6 1964 | 9104 | | 15.71 | | | | | | | | |
| 8 | | | 55 | | | | | 14.76 | 50 | | | 15.26 | PAID IN FULL | MAY 29 1964 | 16644 | | 15.26 | | | | | | | | 9251 |
| 9 | | | 55 | | | | | 14.76 | 50 | | | 15.26 | PAID IN FULL | MAY 12 1964 | 3324 | | 15.26 | | | | | | | | 9293 |
| 10 | | | 55 | | | | | 14.76 | 50 | | | 15.26 | PAID IN FULL | APR 20 1964 | 6911 | | 15.26 | | | | | | | | 9292 |
| 11 | | | 55 | | | | | 14.76 | 50 | | | 15.26 | PAID IN FULL | MAY 29 1964 | | | 15.26 | | | | | | | | 9251 |
| 12 | | | 55 | | | | | 14.76 | 50 | | | 15.26 | PAID IN FULL | MAY 26 1964 | 16604 | | 15.26 | | | | | | | | " |
| 13 | | | 55 | | | | | 14.76 | 50 | | | 15.26 | PAID IN FULL | MAY 13 1964 | 9656 | | 15.26 | | | | | | | | 9295 |
| 14 | | 201 | | | | | | 44.74 | 1.80 | | | 51.74 | PAID IN FULL | MAY 13 1964 | 9657 | | 51.74 | | | | | | | | 9328 |
| 15 | | 202 | | | | | | 50.20 | 1.80 | | | 52.00 | PAID IN FULL | APR 26 1964 | 8473 | | 52.00 | | | | | | | | 9323 |
| 16 | | | 55 | | | | | 14.76 | 50 | | | 15.26 | PAID IN FULL | MAY 25 1964 | 10417 | | 15.26 | | | | | | | | 9571 |
| 17 | | | 55 | | | | | 14.76 | 50 | | | 15.26 | PAID IN FULL | APR 20 1964 | 6881 | | 15.26 | | | | | | | | 9513 |
| 18 | | 227 | | | | | | 56.40 | 2.02 | | | 58.42 | 2nd HALF PAID<br>1st HALF PAID | JUN 1 1964<br>APR 29 1964 | 17050 | 170 | | | | | | | | | 9329 |
| 19 | | 319 | | | | | | 74.28 | 2.84 | | | 82.12 | 2nd HALF PAID<br>1st HALF PAID | JUN 1 1964<br>APR 29 1964 | 17051 | 284 | 94.21 | | 94.21 | | | | | | " |
| 20 | | 186 | | | | | | 46.22 | 1.66 | | | 47.88 | 2nd HALF PAID<br>1st HALF PAID | JUN 1 1964<br>APR 29 1964 | | 166 | | | | | | | | | " |
| | | 1415 | 4727 / 1727 | | | | | d 35162 | | | | | | | | | | | | | | | | | |
| | | | 635 : 2090 | | | | | NA 365.66 | 18.36 | | | 735.64 | | | | | | | | | | | | | |
| | | 1362 | 2797 | | | | | 717.28 | | | | | | | | | 56.63 | | 173.01 | | | | | | |

# Assessment Roll and Tax List of Real Property in the Town of Hiram

Form 5C MILLER-DAVIS CO., MINNEAPOLIS

* Indicate Type of Property: R-Residential, C-Commercial, I-Industrial, U-Utility, F-Farm, L-Lakeshore, T-Timber, M-Mineral

| In Whose Name Assessed | | Description of Property: Subdivision | Sec. or Lot | Town or Block | Rng. | Number of Acres of Land (Acres 100ths) | No. School District | Indicate Homestead Yes No | Agri. or Seas. Resp. Yes No | Indicate Type of Property | True and Full Valuations: Land Exclusive of Structures and Improvements | Buildings and Other Structures | Machinery Permanently Attached to Real Estate | Total True and Full Value | Assessed Valuations: Rural: Homestead Up to $4,000 20% | Rural: Over $4,000 and Non-Homestead 33⅓% | All Other: Timber Land Class 3a 20% | All Other: Homestead Up to $4,000 25% | All Other: Over $4,000 and Non-Homestead 40% | All Other: Machinery Permanently Attached to Real Estate 33⅓% | All Other: Seasonal and Recreational Cabins 33⅓% | Total Assessed Value | Total Assessed Value as Equalized by the Board of Review | Final Equalized Value |
|---|---|---|---|---|---|---|---|---|---|---|---|---|---|---|---|---|---|---|---|---|---|---|---|---|
| | | | | | | Acres | | | | | Dollars | Dollars | Dollars | Dollars | Dollars | Dollars | Dollars | Dollars | Dollars | Dollars | Dollars | Dollars | Dollars | Dollars |
| Ralph C. + Cora Lee Arbaugh | 1 | Peaceful Shores | 37 | | | | Un | no | no | L | | | | | | | | | | | | | | |
| " " " " | 2 | | 38 | | | | | yes | " | R | | | | | | | | | | | | | | |
| Paul E. Huckleberry | 3 | | 39 | | | | | no | " | L | | | | | | | | | | | | | | |
| " " | 4 | | 40 | | | | | " | " | " | | | | | | | | | | | | | | |
| Gerald W. + Helen M. Darrow | 5 | | 41 | | | | | no / yes | " | C | | | | | | | | | | | | | | |
| " " " | 6 | | 42 | | | | | no | " | " | | | | | | | | | | | | | | |
| " " " | 7 | | 43 | | | | | " | " | " | | | | | | | | | | | | | | |
| L. L. Mendenhall | 8 | | 44 | | | | | " | S R | L | | | | | | | | | | | | | | |
| Irving A. + Hazel M. Kellum | 9 | | 45 | | | | | " | " | " | | | | | | | | | | | | | | |
| Ivan + Violet Rethwill | 10 | | 46 | | | | | " | no | " | | | | | | | | | | | | | | |
| Stephen W. + Wilma Jo M. Mapes | 11 | | 47 | | | | | " | " | " | | | | | | | | | | | | | | |
| Theodore J. + Mary C. Reith | 12 | Wly 150' of | 48 | | | | | yes | Ag | S | 120 | 840 | | 960 | | | | | | | N 192 | | | |
| James M. Hicks | 13 | | 49 | | | | | yes | " | " | | | | | | | | | | | | | | |
| " " | 14 | | 50 | | | | | " | " | " | | | | | | | | | | | | | | |
| John F. + Alma S. Greer | 15 | OUTLOT | A | | | | | no | " | C | | | | | | | | | | | | | | |
| Ivan + Violet L. Rethwill | 16 | " | B | | | less sold | | yes | " | L | | | | | | | | | | | | | | |
| Carl A. Ryan | 17 | " | C | | | less W. 300' | | no | " | " | | | | | | | | | | | | | | |
| Roy A. + Edna R. Swanson | 18 | W. 300' of " | C | | | | | " | " | " | | | | | | | | | | | | | | |
| James + Adele Quinlan | 19 | PART of " | B | | | (100') | | " | " | " | | | | | | | | | | | | | | |
| Ivan + Violet L. Rethwill | 20 | E'ly 150' of | 48 | | | | | no | no | L | 42 | | | | | | | | | | 14 | | | |
| Donald S. + Jeanne Coffey | | Sec. 19 outlot | B | | | | | | | | | | | | | | | | | | | | | |

Land divided to Lots 20

Land divided from Lots 12

# Cass County, Minnesota, for Taxes for the Year 1963.



| | Sold for Taxes | Valuations by School Districts as Equalized by Department of Taxation: District No. / Rate / Mills | District No. / Rate / Mills | District No. / Rate / Mills | District No. / Rate / Mills | District No. / Rate / Mills | District No. / Rate / Mills | Tax Including State Homestead Mills | State Tax on Non-Homestead 8.42 Mills | Special Taxes | Special Taxes | Total Taxes | | Paid | When Paid (Month Day Year) | Number of Receipt | March Settlement 1964 | June Settlement 1964 | Penalty | November Settlement 1964 | Penalty | Collections to First Monday in January 1963 | Penalty | Delinquent on First Monday in January 1963 | Total Delinquent Tax and Penalty | Remarks |
|---|---|---|---|---|---|---|---|---|---|---|---|---|---|---|---|---|---|---|---|---|---|---|---|---|---|---|
| | | Dollars | Dollars | Dollars | Dollars | Dollars | Dollars | $ cts. | $ cts. | $ cts. | $ cts. | $ cts. | | | | | $ cts. | $ cts. | $ cts. | $ cts. | $ cts. | $ cts. | $ cts. | $ cts. | $ cts. | |
| 1 | | | 351 | | | | | 94.24 | 3.14 | | | 97.38 | 1 | 2nd HALF PAID | OCT 1 1964 | 18645 | | | | | | | | | | |
| | | | | | | | | | 1.57 | | | | | 1st HALF PAID | | | | | | | | | | | | |
| 2 | | | # 152 | | | | | 40.82 | | | | 40.82 | 2 | 2nd HALF PAID | OCT 1 1964 | 12058 | | 69.10 | | 69.10 | | | | | | 24527 9.506 |
| | | | | | | | | | | | | | | 1st HALF PAID | | | | | | | | | | | | " |
| 3 | | | 55 | | | | | 14.76 | 50 | | | 15.26 | 3 | Paid D R # 36198 - 1-2-65 | | | | | | | | | | 15.26 | | 9.505 |
| 4 | | | 55 | | | | | 14.76 | 50 | | | 15.26 | 4 | " | | | | | | | | | | 15.26 | Pd. | Pd # 37473 - 8-16-65 |
| | | | # 223 | | | | | | | | | | | | | | | | | | | | | | | Pd. 2-21-66 |
| 5 | | | 327 | | | | | 161.10 | 3.54 | | | 164.64 | 5 | " | | | | | | | | | | 165.50 | | 9.510 |
| 6 | | | 229 | | | | | 61.48 | 2.04 | | | 63.52 | 6 | " | | | | | | | | | | 63.52 | | " |
| 7 | | | 385 | | | | | 103.38 | 3.44 | | | 106.82 | 7 | " | | | | | | | | | | 106.82 | | " |
| 8 | | 276 | | | | | | 68.58 | 2.46 | | | 71.04 | 8 | PAID IN FULL | MAR 25 1964 | 6451 | | 71.04 | | | | | | | | 9.531 |
| 9 | | 256 | | | | | | 63.36 | 2.28 | | | 65.64 | 9 | 2nd HALF PAID | NOV 30 1964 | 20453 | | | | | | | | | | |
| | | | | | | | | | | | | | | 1st HALF PAID | MAY 28 1964 | 14492 | | 32.82 | | 32.82 | | | | | 24528 | 9.330 |
| 10 | | | 56 | | | | | 14.76 | 50 | | | 15.26 | 10 | PAID IN FULL | FEB 1 8 1964 | | | | | | | | | | | 9.427 |
| 11 | | | 55 | | | | | 14.76 | 50 | | | 15.26 | 11 | PAID IN FULL | FEB 1 8 1964 | 2160 | 30.52 | | | | | | | | | " |
| 12 | | | # 192 | | | | | 51.56 | | | | 51.56 | 12 | PAID IN FULL | MAY 2 8 1964 | 2172 | | 51.56 | | | | | | | | 9.504 |
| 13 | | | # 116 | | | | | 31.14 | | | | 31.14 | 13 | | | | | | | | | | | 31.14 | 3.425 | 9.516 |
| 14 | | | # 27 | | | | | 7.24 | | | | 7.24 | 14 | | | | | | | | | | | 7.24 | .796 | |
| 15 | | | 891 | | | | | 239.24 | 7.94 | | | 247.18 | 15 | 2nd HALF PAID | OCT 2 8 1964 | 19397 | | | | | | | | | | |
| | | | | | | | | | | | | | | 1st HALF PAID | MAY 2 7 1964 | 14170 | | 123.59 | | 123.59 | | | | | 24533 | 9.511 |
| 16 | | | # 341 | | | | | 91.56 | | | | 91.56 | 16 | Balance Paid | MAY 8 1964 | 9387 | | | | | | | | | | 9.549 |
| | | | | | | | | | | | | | | Part Paid | FEB 1 8 1964 | 2159 | 86.16 | 5.40 | | | | | | | | 9.548 |
| 17 | | | 22 | | | | | 5.90 | 20 | | | 6.10 | 17 | PAID IN FULL | APR 2 6 1964 | 2471 | | 6.10 | | | | | | | | 9.388 |
| 18 | | | 49 | | | | | 13.16 | 44 | | | 13.60 | 18 | PAID IN FULL | MAY 1 4 1964 | 4923 | | 13.60 | | | | | | | | 9.569 |
| | | | | | | | | | | | | | | 2nd HALF PAID | JUN 3 1964 | 14447 | | | | | | | | | | |
| 19 | | | # 285 | | | | | 76.52 | | | | 76.52 | 19 | 1st HALF PAID | FEB 2 0 1964 | 2267 | 38.26 | | | 38.26 | | | | | | 9.508 |
| 20 | | | 14 | | | | | 3.76 | 12 | | | 3.88 | 20 | PAID IN FULL | FEB 1 8 1964 | 2162 | 3.88 | | | | | | | | | 9.517 |
| | | | # 1316 = # 1316 | | | | | W 131.94 | | | | | | | | | | | | | | | | | | |
| | | 531 | 2558 = 2889 | | | | | TOTAL 1040.14 | 27.60 | | | 1199.68 | | | | | 158.82 | 397.21 | | 263.77 | | | | 403.88 | | |
| | | | 3874 4605 | | | | | 1172.08 | | | | | | | | | | | | | | | | | | |

# Assessment Roll and Tax List of Real Property in the Town of Hiram

Form 5C · MILLER-DAVIS CO., MINNEAPOLIS

* Indicate Type of Property: R-Residential, C-Commercial, I-Industrial, U-Utility, F-Farm, L-Lakeshore, T-Timber, M-Mineral

| | IN WHOSE NAME ASSESSED | DESCRIPTION OF PROPERTY: SUBDIVISION | Sec. or Lot | Town or Block | Rng. | Number of Acres of Land (Acres 100ths) | No. School District | Indicate Homestead Yes or No | Apt. or Homes. Reg. Yes or No | * Indicate Type of Property | TRUE AND FULL VALUATIONS: LAND Exclusive of Structures and Improvements (Dollars) | BUILDINGS and Other Structures (Dollars) | MACHINERY Permanently Attached to Real Estate (Dollars) | TOTAL True and Full Value (Dollars) | ASSESSED VALUATIONS: RURAL: Homestead Up to $4,000 20% (Dollars) | RURAL: Over $4,000 and Non-Homestead 33⅓% (Dollars) | ALL OTHER: Timber Land Class 3a 20% (Dollars) | ALL OTHER: Homestead Up to $4,000 25% (Dollars) | ALL OTHER: Over $4,000 and Non-Homestead 40% (Dollars) | ALL OTHER: MACHINERY Permanently Attached to Real Estate 33⅓% (Dollars) | Seasonal and Recreational Cabins 33⅓% (Dollars) | TOTAL ASSESSED VALUE (Dollars) | Total Assessed Value as Equalized by the Board of Review (Dollars) | FINAL EQUALIZED VALUE (Dollars) |
|---|---|---|---|---|---|---|---|---|---|---|---|---|---|---|---|---|---|---|---|---|---|---|---|---|
| 1 | Henry R. + Augusta E. Henderson | Hackensack Bathing Beach PART of LOT 4 - Sec 13-140-31 | 1 | | | | Un | no | no | C | | | | | | | | | | | | | | |
| 2 | " " " | | 2 | | | | | " | " | " | | | | | | | | | | | | | | |
| 3 | " " " | | 3 | | | | | yes | " | R | | 440 added by T.B. | | | | | | | | | | | | |
| 4 | " " " | | 4 | | | | | no | " | C | | | | | | | | | | | | H 249 | | |
| 5 | " " " | | 5 | | | | | " | " | " | | | | | | | | | | | | | | |
| | Vernon V. + Gretchen A. Christiansen | | | | | | | | | | | | | | | | | | | | | | | |
| 6 | Clara M. Moses + Timothy J. Ducklow | | 6 | | | | | " | " | " | | | | | | | | | | | | | | |
| 7 | Roy A. + Edna R. Swanson | | 7 | | | | | " | " | " | | | | | | | | | | | | | | |
| 8 | " " " | | 8 | | | | | " | " | " | | | | | | | | | | | | | | |
| 9 | " " " | | 9 | | | | | " | " | " | | | | | | | | | | | | | | |
| 10 | " " " | | 10 | less W.11' | | | | 48 | " | " | | | | | | | | | | | | | | |
| 11 | Henry R. + Augusta Henderson | W. 11' of LOT 10 + All 11 | | | | | | " | " | L | | 750 added by T.B. | | | | | | | | | | H 180 | | |
| 12 | | | | | | | | | | | | | | | | | | | | | | | | |
| 13 | | | | | | | | | | | | | | | | | | | | | | | | |
| 14 | | | | | | | | | | | | | | | | | | | | | | | | |
| 15 | | | | | | | | | | | | | | | | | | | | | | | | |
| 16 | | | | | | | | | | | | | | | | | | | | | | | | |
| 17 | | | | | | | | | | | | | | | | | | | | | | | | |
| 18 | | | | | | | | | | | | | | | | | | | | | | | | |
| 19 | | | | | | | | | | | | | | | | | | | | | | | | |
| 20 | | | | | | | | | | | | | | | | | | | | | | | | |

## Cass County, Minnesota, for Taxes for the Year 1963.



| | SOLD FOR TAXES | VALUATIONS BY SCHOOL DISTRICTS AS EQUALIZED BY DEPARTMENT OF TAXATION: District No. ___ Rate ___ Mills (Dollars) | District No. 2662 Rate ___ Mills (Dollars) | District No. 2662 Rate ___ Mills (Dollars) | District No. ___ Rate ___ Mills (Dollars) | District No. ___ Rate ___ Mills (Dollars) | District No. ___ Rate ___ Mills (Dollars) | Tax Including State Homestead ___ Mills ($ cts.) | State Tax on Non-Homestead 6.42 Mills ($ cts.) | SPECIAL TAXES ($ cts.) | SPECIAL TAXES ($ cts.) | TOTAL TAXES ($ cts.) | | PAID (Month Day Year) | WHEN PAID | Number of Receipt | March Settlement 1964 ($ cts.) | June Settlement 1964 ($ cts.) | Penalty ($ cts.) | November Settlement 1964 ($ cts.) | Penalty ($ cts.) | Collections to First Monday in January 1965 ($ cts.) | Penalty ($ cts.) | Delinquent on First Monday in January 1965 ($ cts.) | Total Delinquent Tax and Penalty ($ cts.) | REMARKS |
|---|---|---|---|---|---|---|---|---|---|---|---|---|---|---|---|---|---|---|---|---|---|---|---|---|---|---|
| 1 | | | 180 | | | | | 48.34 | 1.60 | | | 49.94 | 1 | 2nd HALF PAID OCT 1 61964 / 1st HALF PAID JUN 2 21964 | | | | | | | | | | | | 24534 9304 |
| 2 | | | 165 | | | | | 44.30 | 1.48 | | | 45.78 | 2 | 2nd HALF PAID OCT 1 61964 / 1st HALF PAID JUN 2 21964 | | | | | | | | | | | | |
| 3 | | | H 249 | | | | | 66.86 | | | | 66.86 | 3 | 2nd HALF PAID OCT 1 61964 / 1st HALF PAID JUN 2 21964 | | | | 153.28 | | | | | | | | |
| 4 | | | 364 | | | | | 97.74 | 3.24 | | | 100.98 | 4 | 2nd HALF PAID OCT 1 61964 / 1st HALF PAID JUN 2 21964 | 14135 | | | 153.28 | 4.60 | | | | | | | |
| 5 | | | 155 | | | | | 41.62 | 1.38 | | | 43.00 | 5 | 2nd HALF PAID OCT 1 61964 / 1st HALF PAID JUN 2 21964 | 13774 | | | | | | | | | | | |
| 6 | | | 170 | | | | | 45.64 | 1.52 | | | 47.16 | 6 | PAID IN FULL MAY 2 21964 | 12467 | | 47.16 | | | | | | | | | 7303 |
| 7 | | | 165 | | | | | 44.30 | 1.48 | | | 45.78 | 7 | PAID IN FULL MAY 1 41964 | | | 45.78 | | | | | | | | | 7569 |
| 8 | | | 199 | | | | | 53.44 | 1.78 | | | 55.22 | 8 | PAID IN FULL MAY 1 41964 | | | 55.22 | | | | | | | | | " |
| 9 | | | 138 | | | | | 37.06 | 1.24 | | | 38.30 | 9 | PAID IN FULL MAY 1 41964 | 9723 | | 38.30 | | | | | | | | | " |
| 10 | | | H 81 | | | | | 21.74 | | | | 21.74 | 10 | PAID IN FULL MAY 1 41964 | | | 21.74 | | | | | | | | | " |
| 11 | | | H 180 | | | | | 48.34 | | | | 48.34 | 11 | 2nd HALF PAID SEP 11 1964 / 1st HALF PAID APR 1 1964 | 7781 / 685 | | 24.17 | | 24.17 | | | | | | | 24538 9302 |
| 12 | | | | | | | | | | | | | 12 | | | | | | | | | | | | | |
| 13 | | | | | | | | | | | | | 13 | | | | | | | | | | | | | |
| 14 | | | | | | | | | | | | | 14 | | | | | | | | | | | | | |
| 15 | | | | | | | | | | | | | 15 | | | | | | | | | | | | | |
| 16 | | | | | | | | | | | | | 16 | | | | | | | | | | | | | |
| 17 | | | | | | | | | | | | | 17 | | | | | | | | | | | | | |
| 18 | | | | | | | | | | | | | 18 | | | | | | | | | | | | | |
| 19 | | | | | | | | | | | | | 19 | | | | | | | | | | | | | |
| 20 | | | | | | | | | | | | | 20 | | | | | | | | | | | | | |
| | | | H 510 / 1536 / 2046 | | | | TW | 549.38 | 13.72 | | | 563.10 | | | | | | 292.37 | | 330.73 | | | | | | |

Form 5C HILLER-DAVIS CO., MINNEAPOLIS

# Assessment Roll and Tax List of Real Property in the Town of Hiram

* Indicate Type of Property: R-Residential, C-Commercial, I-Industrial, U-Utility, F-Farm, L-Lakeshore, T-Timber, M-Mineral

| | IN WHOSE NAME ASSESSED | | DESCRIPTION OF PROPERTY: SUBDIVISION | Sec. or Lot | Town or Block | Reg. | Number of Acres of Land: Acres | 100ths | No. School District | Indi-cate Home-stead Yes or No | Agri. or Hom. Rev. Yes or No | * Indi-cate Type Prop-erty | TRUE AND FULL VALUATIONS: LAND Exclusive of Structures and Improvements | BUILDINGS and Other Structures | MACHINERY Permanently Attached to Real Estate | TOTAL True and Full Value | ASSESSED VALUATIONS: RURAL: Homestead Up to $4,000 20% | RURAL: Over $4,000 Homestead 33⅓% | ALL OTHER: Timber Land Class 3a 20% | ALL OTHER: Homestead Up to $4,000 25% | ALL OTHER: Over $4,000 and Non-Homestead 40% | ALL OTHER: MACHINERY Permanently Attached to Real Estate 33⅓% | Seasonal and Recreational Cabins 33⅓% | TOTAL ASSESSED VALUE | Total Assessed Value as Equalized by the Board of Review | FINAL EQUALIZED VALUE |
|---|---|---|---|---|---|---|---|---|---|---|---|---|---|---|---|---|---|---|---|---|---|---|---|---|---|---|
| | | | Peaceful Valley | | | | | | | | | | Dollars | Dollars | Dollars | Dollars | Dollars | Dollars | Dollars | Dollars | Dollars | Dollars | Dollars | Dollars | Dollars | Dollars |
| | | | PART of LOTS 3 & 4 - Sec 10-140-31 | | | | | | | | | | | | | | | | | | | | | | | |
| 1 | Lien C. + Esther G. Sarles | | | 1 | | | | | Un | No | S R | L | | | | | | | | | | | | | | |
| 2 | L.C. + Esther Sarles | | | 2 | | | | | | " | " | " | | | | | | | | | | | | | | |
| 3 | Lawrence W. + Alice S. Skoglund | | | 3 | | | | | | " | " | " | | | | | | | | | | | | | | |
| 4 | ~~Ernest H. + Jessie A. Kendall~~ Ernest + Mary L. Larson | | | 4 | | | | | | Yes | No | R | | | | | | | | | | | | | | |
| 5 | Eleanor K. + Lowell M. Campbell | | | 5 | | | | | | No | S R | L | | | | | | | | | | | | | | |
| 6 | Harry + Violet Kernodle | | | 6 | | | | | | " | " | " | | | | | | | | | | | | | | |
| 7 | ~~Elden Ingebretson~~ Poole L. + Edna J. Schuler | | | 7 | | | | | | " | " | " | | | | | | | | | | | | | | |
| 8 | Albert G. + Mary V. Rosebrock | | | 8 | | | | | | " | No | " | | | | | | | | | | | | | | |
| 9 | Hazel Nelson Knuth | | | 9 | | | | | | " | " | " | | | | | | | | | | | | | | |
| 10 | " " " | | | 10 | | | | | | " | " | " | | | | | | | | | | | | | | |
| 11 | " " " | | | 11 | | | | | | " | " | " | | | | | | | | | | | | | | |
| 12 | Roger Wayne + Patricia Lois Buckholz | | | 12 | | | | | | " | " | " | | | | | | | | | | | | | | |
| 13 | " " " " " | | | 13 | | | | | | " | " | " | | | | | | | | | | | | | | |
| 14 | Elgin G. Stallard | | | 14 | | | | | | " | " | " | | | | | | | | | | | | | | |
| 15 | " " | | | 15 | | | | | | " | " | " | | | | | | | | | | | | | | |
| 16 | Peter + Lucia Van Metre | | | 16 | | | | | | " | " | " | | | | | | | | | | | | | | |
| 17 | Odin P. + Edith A. Luedy | | | 17 | | | | | | " | S R | " | | | | | | | | | | | | | | |
| 18 | Elmer G. + Neary Althaus | | | 18 | | | | | | " | M | " | | | | | | | | | | | | | | |
| 19 | Mary Forrest + George F. Happe | | | 19 | | | | | | " | " | " | | | | | | | | | | | | | | |
| 20 | " " " " | | | 20 | | | | | | " | S R | " | | | | | | | | | | | | | | |

## Cass County, Minnesota, for Taxes for the Year 1963.



| | SOLD FOR TAXES | VALUATIONS BY SCHOOL DISTRICTS AS EQUALIZED BY DEPARTMENT OF TAXATION: District No. 167 Dollars | District No. 2562 Dollars | District No. Dollars | District No. Dollars | District No. Dollars | Tax including State Homestead ...Mills | State Tax on Non-Homestead 8.82 Mills | SPECIAL TAXES | SPECIAL TAXES | TOTAL TAXES | | PAID | WHEN PAID | Number of Receipt | March Settlement 1964 | June Settlement 1964 | Penalty | November Settlement 1964 | Penalty | Collections to First Monday in January 1965 | Penalty | Delinquent on First Monday in January 1965 | Total Delinquent Tax and Penalty | REMARKS |
|---|---|---|---|---|---|---|---|---|---|---|---|---|---|---|---|---|---|---|---|---|---|---|---|---|---|
| 1 | | 369 | | | | | 91.70 | 3.30 | | | 95.00 | 1 | 2nd HALF PAID OCT 7 1964 1st HALF PAID OCT 7 1964 | 18350 | | | | | | | | | | | |
| 2 | | 384 | | | | | 95.42 | 3.42 | | | 98.84 | 2 | 2nd HALF PAID OCT 7 1964 1st HALF PAID OCT 7 1964 | 19503 | | | 96.92 | | 96.92 | | | | | | |
| 3 | | 321 | | | | | 79.76 | 2.86 | | | 82.62 | 3 | PAID IN FULL MAY 2 1964 | 18334 | | | 82.62 | | | | | | | 24540 | 9359 |
| 4 | | | 4234 | | | | 62.82 | .86 | | | 62.82 | 4 | 2nd HALF PAID OCT 3 1964 1st HALF PAID OCT 3 1964 | 20191 | | | | | | | | | | | 9281 |
| 5 | | 193 | | | | | 47.96 | 1.72 | | | 49.68 | 5 | PAID IN FULL OCT 31 1964 PAID IN FULL MAY 29 1964 | 12186 | | | 31.41 | | 31.41 | | | | | | |
| 6 | | 336 | | | | | 83.50 | 3.00 | | | 86.50 | 6 | 2nd HALF PAID OCT 15 1964 1st HALF PAID JUN 19 1964 | 20972 | | | 25.00 | | 25.00 | | | | | 24563 | 9280 |
| 7 | | 516 | | | | | 128.22 | 4.60 | | | 132.82 | 7 | PAID IN FULL OCT 5 1964 | 14823 | | | | | 43.25 | 1.30 | | | | | 9210 |
| 8 | | | 55 | | | | 14.76 | .50 | | | 15.26 | 8 | PAID IN FULL APR 21 1964 | 14316 | | | | | 132.82 | | | | Check # 9449 Lake Dem. | | 9353 |
| 9 | SOLD FOR TAXES | | 83 | | | | 22.28 | .74 | | | 23.02 | 9 | PAID IN FULL SEP 16 1964 | 12220 | | | 15.36 | | | | | | | | 9303 |
| 10 | SOLD FOR TAXES | | 55 | | | | 14.76 | .50 | | | 15.26 | 10 | PAID IN FULL SEP 16 1964 | 17797 | | | | | 23.02 | | | | | | " |
| 11 | SOLD FOR TAXES | | 55 | | | | 14.76 | .50 | | | 15.26 | 11 | PAID IN FULL SEP 16 1964 | | | | | | 15.26 | 1.61 | | | | | " |
| 12 | | | 55 | | | | 14.76 | .50 | | | 15.26 | 12 | PAID IN FULL APR 2 6 1964 | | | | | | | | | | | | " |
| 13 | | | 55 | | | | 14.76 | .50 | | | 15.26 | 13 | PAID IN FULL APR 2 6 1964 | 8478 | | | 38.52 | | | | | | | | 9351 |
| 14 | | | 55 | | | | 14.76 | .50 | | | 15.26 | 14 | PAID IN FULL APR 29 1964 | | | | | | | | | | | | " |
| 15 | | | 55 | | | | 14.76 | .50 | | | 15.26 | 15 | PAID IN FULL APR 29 1964 | 8531 | | | 30.52 | | | | | | | | 9215 |
| 16 | | | 278 | | | | 74.64 | 2.48 | | | 77.12 | 16 | | | | | | | | | | | 77.12 | 8483 | " |
| 17 | | 381 | | | | | 94.68 | 3.40 | | | 98.08 | 17 | 2nd HALF PAID OCT 31 1964 1st HALF PAID MAY 12 1964 | 24159 | | | | | | | | | | | 13969 |
| 18 | | | 160 | | | | 42.96 | 1.42 | | | 44.38 | 18 | PAID IN FULL MAY 20 1964 | 9566 | | | 49.04 | | 49.04 | | | | | 24531 | 9279 |
| 19 | | | 29 | | | | 7.78 | .26 | | | 8.04 | 19 | PAID IN FULL MAY 19 1964 | 11152 | | | 44.38 | | | | | | | | 9355 |
| 20 | | 149 | | | | | 37.02 | 1.32 | | | 38.34 | 20 | PAID IN FULL MAY 19 1964 | 10000 | | | 46.38 | | | | | | | | 9245 |
| | | 2649 | H234 - H234 935 - 3584 1149 3818 | | | | L 658.26 TOTAL 313.80 972.06 | 32.02 | | | 1004.08 | | | | | | 482.05 | | 474.91 | | | | 77.12 | | " |

# Assessment Roll and Tax List of Real Property in the Town of Hiram, Cass County, Minnesota, for Taxes for the Year 1963.

Form 5C—MILLER-DAVIS CO., MINNEAPOLIS

* Indicate Type of Property: R-Residential, C-Commercial, I-Industrial, U-Utility, F-Farm, L-Lakeshore, T-Timber, M-Mineral

| | IN WHOSE NAME ASSESSED | DESCRIPTION OF PROPERTY: Subdivision | Sec. or Lot | Town or Block | Rng. | Number of Acres of Land (Acres 100ths) | No. | School District | Indicate Homestead Yes or No | Agri. or Seas. Rev. Yes or No | * Indicate Type of Property | TRUE AND FULL VALUATIONS: LAND Exclusive of Structures and Improvements (Dollars) | BUILDINGS and Other Structures (Dollars) | MACHINERY Permanently Attached to Real Estate (Dollars) | TOTAL True and Full Value (Dollars) | ASSESSED VALUATIONS: RURAL: Homestead Up to $6,000 20% (Dollars) | RURAL: Over $6,000 and Non-Homestead 33⅓% (Dollars) | ALL OTHER: Timber Land Class 3e 20% (Dollars) | ALL OTHER: Homestead Up to $6,000 25% (Dollars) | ALL OTHER: Over $6,000 and Non-Homestead 40% (Dollars) | ALL OTHER: Machinery Permanently Attached to Real Estate 33⅓% (Dollars) | ALL OTHER: Seasonal and Recreational Cabins 33⅓% (Dollars) | TOTAL ASSESSED VALUE (Dollars) | Total Assessed Valuation Equalized by the Board of Review (Dollars) | FINAL EQUALIZED VALUE (Dollars) |
|---|---|---|---|---|---|---|---|---|---|---|---|---|---|---|---|---|---|---|---|---|---|---|---|---|---|
| 1 | Carl A. Ryan | Peaceful Valley | 21 | | | | Un | no | S | R | L | | | | | | | | | | | | | | |
| 2 | " " | " | 22 | | | | | " | " | " | | | | | | | | | | | | | | | |
| 3 | Mrs. Evelyn M. Peterson for Mr. Jerre A. Peterson | " | 23 | | | | | " | no | " | | | | | | | | | | | | | | | |
| 4 | Jerre A. Peterson | " | 24 | | | | | " | " | " | | | | | | | | | | | | | | | |
| 5 | " " | " | 25 | | | | | " | " | " | | | | | | | | | | | | | | | |
| 6 | | | | | | | | | | | | | | | | | | | | | | | | | |
| 7 | | | | | | | | | | | | | | | | | | | | | | | | | |
| 8 | | | | | | | | | | | | | | | | | | | | | | | | | |
| 9 | | | | | | | | | | | | | | | | | | | | | | | | | |
| 10 | | | | | | | | | | | | | | | | | | | | | | | | | |
| 11 | | | | | | | | | | | | | | | | | | | | | | | | | |
| 12 | | | | | | | | | | | | | | | | | | | | | | | | | |
| 13 | | | | | | | | | | | | | | | | | | | | | | | | | |
| 14 | | | | | | | | | | | | | | | | | | | | | | | | | |
| 15 | | | | | | | | | | | | | | | | | | | | | | | | | |
| 16 | | | | | | | | | | | | | | | | | | | | | | | | | |
| 17 | | | | | | | | | | | | | | | | | | | | | | | | | |
| 18 | | | | | | | | | | | | | | | | | | | | | | | | | |
| 19 | | | | | | | | | | | | | | | | | | | | | | | | | |
| 20 | | | | | | | | | | | | | | | | | | | | | | | | | |

| | SOLD FOR TAXES | VALUATIONS BY SCHOOL DISTRICTS AS EQUALIZED BY DEPARTMENT OF TAXATION: District No. 2626 Rate ___ Mills | District No. 2626 Rate ___ Mills | District No. ___ Rate ___ Mills | District No. ___ Rate ___ Mills | District No. ___ Rate ___ Mills | Tax Including State Homestead ___ Mills | State Tax on Non-Homestead 8.92 Mills | SPECIAL TAXES | SPECIAL TAXES | TOTAL TAXES | | PAID | WHEN PAID (Month Day Year) | Number of Receipt | March Settlement 1964 | June Settlement 1964 | Penalty | November Settlement 1964 | Penalty | Collections to First Monday in January 1965 | Penalty | Delinquent on First Monday in January 1965 | Total Delinquent Tax and Penalty | REMARKS |
|---|---|---|---|---|---|---|---|---|---|---|---|---|---|---|---|---|---|---|---|---|---|---|---|---|---|
| | | Dollars | Dollars | Dollars | Dollars | Dollars | Dollars | $ cts. | $ cts. | $ cts. | $ cts. | | | | | $ cts. | $ cts. | $ cts. | $ cts. | $ cts. | $ cts. | $ cts. | $ cts. | $ cts. | |
| 1 | | | 33 | | | | | 8 20 | 30 | | | 8 50 | 1 | 2nd HALF PAID SEP 3 1964<br>1st HALF PAID MAY 29 1964 | 17546 | | | | | | | | | | 24533 9282 |
| 2 | | | 108 | | | | | 26 84 | 96 | | | 27 80 | 2 | 2nd HALF PAID SEP 3 1964<br>1st HALF PAID MAY 29 1964 | 14441 | | 18 15 | | 18 15 | | | | | | " " |
| 3 | | | | 56 | | | | 14 76 | 50 | | | 15 26 | 3 | PAID IN FULL APR 29 1964 | | | | | | | | | | | 9352 |
| 4 | | | | 56 | | | | 14 76 | 50 | | | 15 26 | 4 | PAID IN FULL APR 29 1964 | 6515 | | 45 78 | | | | | | | | " |
| 5 | | | | 55 | | | | 14 76 | 50 | | | 15 26 | 5 | PAID IN FULL APR 29 1964 | | | | | | | | | | | " |
| 6 | | | | | | | | | | | | | 6 | | | | | | | | | | | | |
| 7 | | | | | | | | | | | | | 7 | | | | | | | | | | | | |
| 8 | | | | | | | | | | | | | 8 | | | | | | | | | | | | |
| 9 | | | | | | | | | | | | | 9 | | | | | | | | | | | | |
| 10 | | | | | | | | | | | | | 10 | | | | | | | | | | | | |
| 11 | | | | | | | | | | | | | 11 | | | | | | | | | | | | |
| 12 | | | | | | | | | | | | | 12 | | | | | | | | | | | | |
| 13 | | | | | | | | | | | | | 13 | | | | | | | | | | | | |
| 14 | | | | | | | | | | | | | 14 | | | | | | | | | | | | |
| 15 | | | | | | | | | | | | | 15 | | | | | | | | | | | | |
| 16 | | | | | | | | | | | | | 16 | | | | | | | | | | | | |
| 17 | | | | | | | | | | | | | 17 | | | | | | | | | | | | |
| 18 | | | | | | | | | | | | | 18 | | | | | | | | | | | | |
| 19 | | | | | | | | | | | | | 19 | | | | | | | | | | | | |
| 20 | | | | | | | | | | | | | 20 | | | | | | | | | | | | |
| | | | 141 | 165 = 306 | | | | a 3504<br>NW 4428<br>7932 | 276 | | | 8208 | | | | | 6393 | | 1815 | | | | | | |

# Assessment Roll and Tax List of Real Property in the Town of Hiram, Cass County, Minnesota, for Taxes for the Year 1963.

Form 5C—MILLER-DAVIS CO., MINNEAPOLIS

* Indicate Type of Property: R-Residential, C-Commercial, I-Industrial, U-Utility, F-Farm, L-Lakeshore, T-Timber, M-Mineral

| | IN WHOSE NAME ASSESSED | | DESCRIPTION OF PROPERTY: Subdivision | Sec. or Lot | Town or Blk | Rng | Number of Acres of Land (Acres / 100ths) | No. School District | Indicate Homestead Yes or No | Agri. Seas. Recr. Yes or No | * Indicate Type of Property | TRUE AND FULL VALUATIONS: LAND Exclusive of Structures and Improvements | BUILDINGS and Other Structures | MACHINERY Permanently Attached to Real Estate | TOTAL True and Full Value | ASSESSED VALUATIONS: RURAL: Homestead Up to $4,000 20% | RURAL: Over $4,000 and Non-Homestead 33⅓% | ALL OTHER: Timber Land Class 3a 20% | ALL OTHER: Homestead Up to $4,000 25% | ALL OTHER: Over $4,000 and Non-Homestead 40% | ALL OTHER: MACHINERY Permanently Attached to Real Estate 33⅓% | ALL OTHER: Seasonal and Recreational Cabins 33⅓% | TOTAL ASSESSED VALUE | Total Assessed Value as Equalized by the Board of Review | FINAL EQUALIZED VALUE | REMARKS |
|---|---|---|---|---|---|---|---|---|---|---|---|---|---|---|---|---|---|---|---|---|---|---|---|---|---|---|---|
| | | | | | | | | | | | | Dollars | Dollars | Dollars | Dollars | Dollars | Dollars | Dollars | Dollars | Dollars | Dollars | Dollars | Dollars | Dollars | Dollars | Dollars | |
| | | | PART of LOT 2 - SEC. 24-140-31 | | | | | | | | | | | | | | | | | | | | | | | | |
| 1 | William W. + Martha Elsie Wimberly | | | 1 | less N.50' of E½ 80' | | | Un | no | no | L | | | | | | | | | | | | | | | | 9355 |
| 2 | Foster G. + Mary E. Shepard + Etha M. + James E. Carroll | | N.50' of E½ 80' of | 1 | | | | | " | " | " | | | | | | | | | | | | | | | | 9561 |
| 3 | William W. + Martha Elsie Wimberly | | | 2 | | | | | " | " | " | | | | | | | | | | | | | | | | 9355 |
| 4 | Melvin G. + Emily C. Willard | | | 3 | | | | | " | " | " | | | | | | | | | | | | | | | | 9353 |
| 5 | Paige + Kathryn Green | | | 4 | | | | | " | " | " | | | | | | | | | | | | | | | | 9354 |
| 6 | Edward E. + Eileen E. Bodenhofer | | | 5 | | | | | " | " | " | | | | | | | | | | | | | | | | 9354 |
| 7 | Norman + Betty Ann Baes | | | 6 | | | | | " | " | " | | | | | | | | | | | | | | | | 9392 |
| 8 | Lorraine C. Bodenhofer | | | 7 | | | | | " | " | " | | | | | | | | | | | | | | | | 9390 |
| 9 | Laurence A. + Iris A. Nelson | | | 8 | | | | | " | " | " | | | | | | | | | | | | | | | | 9356 |
| 10 | Glen + Hilda Erickson | | | 9 | | | | | " | " | " | | | | | | | | | | | | | | | | 9389 |
| 11 | Robert Fleisher | | | 10 | | | | | " | " | " | | | | | | | | | | | | | | | | 9391 |
| 12 | " " | | | 11 | | | | | " | " | " | | | | | | | | | | | | | | | | " |
| 13 | | | | | | | | | | | | | | | | | | | | | | | | | | | |
| 14 | | | | | | | | | | | | | | | | | | | | | | | | | | | |
| 15 | | | | | | | | | | | | | | | | | | | | | | | | | | | |
| 16 | | | | | | | | | | | | | | | | | | | | | | | | | | | |
| 17 | | | | | | | | | | | | | | | | | | | | | | | | | | | |
| 18 | | | | | | | | | | | | | | | | | | | | | | | | | | | |
| 19 | | | | | | | | | | | | | | | | | | | | | | | | | | | |
| 20 | | | | | | | | | | | | | | | | | | | | | | | | | | | |

| | SOLD FOR TAXES | VALUATIONS BY SCHOOL DISTRICTS AS EQUALIZED BY DEPARTMENT OF TAXATION: District No. Rate Mills | District No. Rate Mills | District No. 35 Rate 268.50 Mills | District No. Rate Mills | District No. Rate Mills | District No. Rate Mills | Tax Including State Homestead Mills | State Tax on Non-Homestead 8.92 Mills | SPECIAL TAXES | SPECIAL TAXES | TOTAL TAXES | | PAID | WHEN PAID (Month Day Year) | Number of Receipt | March Settlement 1964 | June Settlement 1964 | Penalty | November Settlement 1964 | Penalty | Collections to First Monday in January 1965 | Penalty | Delinquent on First Monday in January 1965 | Total Delinquent Tax and Penalty | |
|---|---|---|---|---|---|---|---|---|---|---|---|---|---|---|---|---|---|---|---|---|---|---|---|---|---|---|
| | | Dollars | Dollars | Dollars | Dollars | Dollars | Dollars | $ cts. | $ cts. | $ cts. | $ cts. | $ cts. | | | | | | | $ cts. | $ cts. | $ cts. | $ cts. | $ cts. | $ cts. | $ cts. | |
| 1 | | | | 374 | | | | 10042 | 334 | | | 103 76 | 1 | PAID IN FULL MAY 5 1964 | | 9117 | | 103 76 | | | | | | | | |
| 2 | SOLD FOR TAXES | | | 13 | | | | 350 | 12 | | | 3 62 | 2 | | | | | | | | | | | 3 62 | | |
| 3 | | | | 12 | | | | 322 | 10 | | | 3 32 | 3 | PAID IN FULL MAY 5 1964 | | 9117 | | 3 32 | | | | | | | | |
| 4 | | | | 12 | | | | 322 | 10 | | | 3 32 | 4 | PAID IN FULL MAY 28 1964 | | 10617 | | 3 32 | | | | | | | | |
| 5 | | | | 12 | | | | 322 | 10 | | | 3 32 | 5 | 2nd HALF PAID OCT 30 1964 / 1st HALF PAID MAY 1 1964 | | 8363 / 7767 | | 1 66 | | 1 66 | | | | | | 24541 |
| 6 | | | | 12 | | | | 322 | 10 | | | 3 32 | 6 | PAID IN FULL APR 29 1964 | | 8587 | | 3 32 | | | | | | | | |
| 7 | | | | 12 | | | | 322 | 10 | | | 3 32 | 7 | | | | | | | | | | | 3 32 | 2 65 | |
| 8 | | | | 12 | | | | 322 | 10 | | | 3 32 | 8 | PAID IN FULL APR 29 1964 | | 8496 | | 3 32 | | | | | | | | |
| 9 | | | | 12 | | | | 322 | 10 | | | 3 32 | 9 | PAID IN FULL MAY 13 1964 | | 9653 | | 3 32 | | | | | | | | |
| 10 | | | | 12 | | | | 322 | 10 | | | 3 32 | 10 | PAID IN FULL MAY 20 1964 | | 12510 | | 3 32 | | | | | | | | |
| 11 | | | | 12 | | | | 322 | 10 | | | 3 32 | 11 | PAID IN FULL APR 29 1964 | | | | | | | | | | | | |
| 12 | | | | 12 | | | | 322 | 10 | | | 3 32 | 12 | PAID IN FULL APR 29 1964 | | 8503 | | 6 64 | | | | | | | | |
| 13 | | | | | | | | | | | | | 13 | | | | | | | | | | | | | |
| 14 | | | | | | | | | | | | | 14 | | | | | | | | | | | | | |
| 15 | | | | | | | | | | | | | 15 | | | | | | | | | | | | | |
| 16 | | | | | | | | | | | | | 16 | | | | | | | | | | | | | |
| 17 | | | | | | | | | | | | | 17 | | | | | | | | | | | | | |
| 18 | | | | | | | | | | | | | 18 | | | | | | | | | | | | | |
| 19 | | | | | | | | | | | | | 19 | | | | | | | | | | | | | |
| 20 | | | | | | | | | | | | | 20 | | | | | | | | | | | | | |
| | | | | 507 | | | | 13612 | 446 | | | 140 58 | | | | | | 131 98 | | 1 66 | | | | 6 64 | | |

# Assessment Roll and Tax List of Real Property in the Town of Hiram, Cass County, Minnesota, for Taxes for the Year 1963.



Form 5C MILLER-DAVIS CO., MINNEAPOLIS

* Indicate Type of Property: R-Residential, C-Commercial, I-Industrial, U-Utility, F-Farm, L-Lakeshore, T-Timber, M-Mineral

| | IN WHOSE NAME ASSESSED | | DESCRIPTION OF PROPERTY: SUBDIVISION | Sec. or Lot | Town or Block | Rng. | Number of Acres of Land (Acres 100ths) | No. School District | Indicate Homestead Yes or No | Agri. or Resd. Yes or No | Indicate Type of Property | TRUE AND FULL VALUATIONS: LAND Exclusive of Structures and Improvements | BUILDINGS and Other Structures | MACHINERY Permanently Attached to Real Estate | TOTAL True and Full Value | ASSESSED VALUATIONS: RURAL: Homestead Up to $4,000 20% | RURAL: Over $4,000 and Non-Homestead 33⅓% | ALL OTHER: Timber Land Class 3a 20% | ALL OTHER: Homestead Up to $4,000 25% | ALL OTHER: Over $4,000 and Non-Homestead 40% | ALL OTHER: MACHINERY Permanently Attached to Real Estate 33⅓% | ALL OTHER: Seasonal and Recreational Cabins 33⅓% | TOTAL ASSESSED VALUE | Total Assessed Value as Equalized by the Board of Review | FINAL EQUALIZED VALUE | SOLD FOR TAXES | VALUATIONS BY SCHOOL DISTRICTS AS EQUALIZED BY DEPARTMENT OF TAXATION: District No. Rate Mills | District No. Rate Mills | District No. Rate Mills | District No. Rate Mills | District No. Rate Mills | Tax Including State Homestead Mills | State Tax on Non-Homestead 8.92 Mills | SPECIAL TAXES | SPECIAL TAXES | TOTAL TAXES | | PAID | WHEN PAID (Month Day Year) | Number of Receipt | March Settlement 1964 | June Settlement 1964 | Penalty | November Settlement 1964 | Penalty | Collections to First Monday in January 1965 | Penalty | Delinquent on First Monday in January 1965 | Total Delinquent Tax and Penalty | REMARKS |
|---|---|---|---|---|---|---|---|---|---|---|---|---|---|---|---|---|---|---|---|---|---|---|---|---|---|---|---|---|---|---|---|---|---|---|---|---|---|---|---|---|---|---|---|---|---|---|---|---|---|---|---|---|
| | | | 1st Add'n. to Peacefull Shores | | | | | | | | | | | | | | | | | | | | | | | | | | | | | | | | | | | | | | | | | | | | | | | | | |
| | | | PART of LOTS 2+3-Sec. 13-140-31 | | | | | | | | | | | | | | | | | | | | | | | | | | | | | | | | | | | | | | | | | | | | | | | | | |
| 1 | James M. Hicks | 1 | | 51 | | | | Un | no | no | L | | | | | | | | | | | | | | | | 12 | | | | | 322 | 10 | | | 332 | 1 | | | | | | | | | | | | | 332 | 366 | | 9595 |
| | " " | 2 | | 52 | | | | | " | " | " | | | | | | | | | | | | | | | | 12 | | | | | 322 | 10 | | | 332 | 2 | | | | | | | | | | | | | 332 | 366 | | |
| | Everett L. Jr., Everett L. Sr. + Dale Kilchenstein | 3 | | 53 | | | | | " | " | " | | | | | | | | | | | | | | | | 12 | | | | | 322 | 10 | | | 332 | 3 | PAID IN FULL | APR 28 1964 | 8467 | | 332 | | | | | | | | | | 9500 |
| | ~~Ivan + Violet L. Rathwell~~ | 4 | | 54 | | | | | " | " | " | | | | | | | | | | | | | | | | 12 | | | | | 322 | 10 | | | 332 | 4 | PAID IN FULL | FEB 7 1964 | 2101 | 332 | | | | | | | | | | | 9491 |
| | Albert Belisle | 5 | | 55 | | | | | " | " | " | | | | | | | | | | | | | | | | 12 | | | | | 322 | 10 | | | 332 | 5 | PAID IN FULL | MAY 28 1964 | 11730 | | 332 | | | | | | | | | | 9224 |
| | Gertrude E. Schneider | 6 | | 56 | | | | | " | " | " | | | | | | | | | | | | | | | | 12 | | | | | 322 | 10 | | | 332 | 6 | | | | | | | | | | | | | 332 | | | 18472 |
| | Carl A. Ryan | 7 | | 57 | | | | | " | " | " | | | | | | | | | | | | | | | | 12 | | | | | 322 | 10 | | | 332 | 7 | 1st HALF PAID | APR 20 1964 | | | | | | | | | | | | | | |
| | " " | 8 | | 58 | | | | | " | " | " | | | | | | | | | | | | | | | | 12 | | | | | 322 | 10 | | | 332 | 8 | 1st HALF PAID | APR 20 1964 | | | | | | | | | | | | | | 9552 |
| | " " | 9 | | 59 | | | | | " | " | " | | | | | | | | | | | | | | | | 12 | | | | | 322 | 10 | | | 332 | 9 | 1st HALF PAID | APR 20 1964 | | | | | | | | | | | | | | |
| | " " | 10 | | 60 | | | | | " | " | " | | | | | | | | | | | | | | | | 12 | | | | | 322 | 10 | | | 332 | 10 | | | | | | | | | | | | | | |
| | " " | 11 | | 61 | | | | | " | " | " | | | | | | | | | | | | | | | | 12 | | | | | 322 | 10 | | | 332 | 11 | | | | | | | | | | | | | | |
| | " " | 12 | | 62 | | | | | " | " | " | | | | | | | | | | | | | | | | 12 | | | | | 322 | 10 | | | 332 | 12 | | | | | | | | | | | | | | |
| | " " | 13 | | 63 | | | | | " | " | " | | | | | | | | | | | | | | | | 12 | | | | | 322 | 10 | | | 332 | 13 | 1st HALF PAID | OCT 1 1964 | 8816 | | 332 | | 33 | | | | | | | |
| | " " | 14 | | 64 | | | | | " | " | " | | | | | | | | | | | | | | | | 12 | | | | | 322 | 10 | | | 332 | 14 | 2nd HALF PAID | OCT 1 1964 | 8947 | | | | | | | | | | | | | |
| | " " | 15 | | 65 | | | | | " | " | " | | | | | | | | | | | | | | | | 12 | | | | | 322 | 10 | | | 332 | 15 | 1st HALF PAID | OCT 1 1964 | | | | | | | | | | | | | | |
| | " " | 16 | | 66 | | | | | " | " | " | | | | | | | | | | | | | | | | 12 | | | | | 322 | 10 | | | 332 | 16 | 2nd HALF PAID | OCT 1 1964 | | | | | | | | | | | | | | |
| | " " | 17 | | 67 | | | | | " | " | " | | | | | | | | | | | | | | | | 12 | | | | | 322 | 10 | | | 332 | 17 | 1st HALF PAID | OCT 1 1964 | | | | | | | | | | | | | | |
| | " " | 18 | | 68 | | | | | " | " | " | | | | | | | | | | | | | | | | 12 | | | | | 322 | 10 | | | 332 | 18 | 2nd HALF PAID | OCT 1 1964 | | | | | | | | | | | | | | |
| | " " | 19 | | 69 | | | | | " | " | " | | | | | | | | | | | | | | | | 12 | | | | | 322 | 10 | | | 332 | 19 | | | | | | | | | | | | | | |
| | " " | 20 | | 70 | | | | | " | " | " | | | | | | | | | | | | | | | | 12 | | | | | 322 | 10 | | | 332 | 20 | | | | | | | | | | | | | | |
| | | | | | | | | | | | | | | | | | | | | | | | | | | | 240 | | | | | 6440 | 200 | | | 6640 | | | | | 332 | 29.88 | 332 | | | | | | 996 | | |

# Assessment Roll and Tax List of Real Property in the Town of Hiram, Cass County, Minnesota, for Taxes for the Year 1963.

Form 5C · MILLER-DAVIS CO., MINNEAPOLIS

* Indicate Type of Property: R-Residential, C-Commercial, I-Industrial, U-Utility, F-Farm, L-Lakeshore, T-Timber, M-Mineral

| | IN WHOSE NAME ASSESSED | | DESCRIPTION OF PROPERTY: 1st Add'n. to Peacefull Shores SUBDIVISION | Sec. or Lot | Town or Block | Rng. | Number of Acres of Land (Acres · 100ths) | No. School District | Indicate Homestead Yes or No | Agri. or Seas. Recr. Yes or No | Indicate Type Property | TRUE AND FULL VALUATIONS: LAND Exclusive of Structures and Improvements | BUILDINGS and Other Structures | MACHINERY Permanently Attached to Real Estate | TOTAL True and Full Value | ASSESSED VALUATIONS: RURAL: Homestead Up to $4,000 20% | RURAL: Over $4,000 and Non-Homestead 33⅓% | ALL OTHER: Timber Land Class 3a 20% | ALL OTHER: Homestead Up to $4,000 25% | ALL OTHER: Over $4,000 and Non-Homestead 40% | ALL OTHER: MACHINERY Permanently Attached to Real Estate 33⅓% | ALL OTHER: Seasonal and Recreational Cabins 33⅓% | TOTAL ASSESSED VALUE | Total Assessed Value as Equalized by the Board of Review | FINAL EQUALIZED VALUE | REMARKS |
|---|---|---|---|---|---|---|---|---|---|---|---|---|---|---|---|---|---|---|---|---|---|---|---|---|---|---|
| | | | | | | | | | | | | Dollars | Dollars | Dollars | Dollars | Dollars | Dollars | Dollars | Dollars | Dollars | Dollars | Dollars | Dollars | Dollars | Dollars | |
| 1 | Carl A. Ryan | 1 | | 71 | | | | Un | no | no | L | | | | | | | | | | | | | | | |
| 2 | Paul Wm. Moshier | 2 | | 72 | | | | | " | " | " | | | | | | | | | | | | | | | |
| 3 | " " " | 3 | | 73 | | | | | " | " | " | | | | | | | | | | | | | | | |
| 4 | " " " | 4 | | 74 | | | | | " | " | " | | | | | | | | | | | | | | | |
| 5 | " " " | 5 | | 75 | | | | | " | " | " | | | | | | | | | | | | | | | |
| 6 | " " " | 6 | | 76 | | | | | " | " | " | | | | | | | | | | | | | | | |
| 7 | " " " | 7 | | 77 | | | | | " | " | " | | | | | | | | | | | | | | | |
| 8 | Ervin R. + Norma L. Vanlickle | 8 | | 78 | | | | | " | " | " | | | | | | | | | | | | | | | |
| 9 | " " " | 9 | | 79 | | | | | " | " | " | | | | | | | | | | | | | | | |
| 10 | John F. + Alma S. Greer | 10 | | 80 | | | | | " | " | " | | | | | | | | | | | | | | | |
| 11 | " " " | 11 | | 81 | | | | | " | " | " | | | | | | | | | | | | | | | |
| 12 | " " " | 12 | | 82 | | | | | " | " | " | | | | | | | | | | | | | | | |
| 13 | " " " | 13 | | 83 | | | | | " | " | " | | | | | | | | | | | | | | | |
| 14 | Carl A. Ryan | 14 | | 84 | | | | | " | " | " | | | | | | | | | | | | | | | |
| 15 | " " | 15 | | 85 | | | | | " | " | " | | | | | | | | | | | | | | | |
| 16 | " " | 16 | | 86 | | | | | " | " | " | | | | | | | | | | | | | | | |
| 17 | Leonard Hendricks | 17 | OUTLOT | D | | | | | " | " | " | | | | | | | | | | | | | | | |
| 18 | Theodore P. Goldschmitz | 18 | " | E less sold | | | | | yes | no | R | 84 land divided on Page 77 | | | | | | | | | | | | H 165 | | |
| 19 | Township of Hiram | 19 | " | F Road | | | | | | | | | | | | | | | | | | | | | | |
| 20 | | 20 | | | | | | | | | | | | | | | | | | | | | | | | |

VALUATIONS BY SCHOOL DISTRICTS AS EQUALIZED BY DEPARTMENT OF TAXATION

| | SOLD FOR TAXES | District No. ___ Rate ___ Mills | District No. 166 Rate 76.50 Mills | District No. ___ Rate ___ Mills | District No. ___ Rate ___ Mills | District No. ___ Rate ___ Mills | Tax Including State Homestead ___ Mills | State Tax on Non-Homestead 8.92 Mills | SPECIAL TAXES | SPECIAL TAXES | TOTAL TAXES | | PAID | WHEN PAID (Month Day Year) | Number of Receipt | March Settlement 1964 | June Settlement 1964 | Penalty | November Settlement 1964 | Penalty | Collections to First Monday in January 1965 | Penalty | Delinquent on First Monday in January 1965 | Total Delinquent Tax and Penalty | REMARKS |
|---|---|---|---|---|---|---|---|---|---|---|---|---|---|---|---|---|---|---|---|---|---|---|---|---|---|
| | | Dollars | Dollars | Dollars | Dollars | Dollars | Dollars | $ cts. | $ cts. | $ cts. | $ cts. | | | | | $ cts. | $ cts. | $ cts. | $ cts. | $ cts. | $ cts. | $ cts. | $ cts. | $ cts. | |
| 1 | | | 12 | | | | 3.22 | 10 | | | 3.32 | 1 | 1st HALF PAID OCT 2 0 1964 | | 1816 6907 | | 1.66 | | 1.66 | | | | | | 24551 4502 |
| 2 | | | 12 | | | | 3.22 | 10 | | | 3.32 | 2 | PAID IN FULL APR 2 0 1964 | | | | | | | | | | | | |
| 3 | | | 12 | | | | 3.22 | 10 | | | 3.32 | 3 | PAID IN FULL APR 2 0 1964 | | | | | | | | | | | | |
| 4 | | | 12 | | | | 3.22 | 10 | | | 3.32 | 4 | PAID IN FULL APR 2 0 1964 | | | | | | | | | | | | |
| 5 | | | 12 | | | | 3.22 | 10 | | | 3.32 | 5 | PAID IN FULL APR 2 0 1964 | | 6998 | | 1.98 | | | | | | | | |
| 6 | | | 12 | | | | 3.22 | 10 | | | 3.32 | 6 | PAID IN FULL APR 2 0 1964 | | | | | | | | | | | | |
| 7 | | | 12 | | | | 3.22 | 10 | | | 3.32 | 7 | PAID IN FULL APR 2 0 1964 | | | | | | | | | | | | |
| 8 | | | 12 | | | | 3.22 | 10 | | | 3.32 | 8 | PAID IN FULL APR 1 5 1964 | | | | | | | | | | | | |
| 9 | | | 12 | | | | 3.22 | 10 | | | 3.32 | 9 | PAID IN FULL APR 1 5 1964 | | 6990 | | 6.64 | | | | | | | | 9516 |
| 10 | | | 12 | | | | 3.22 | 10 | | | 3.32 | 10 | 2nd HALF PAID OCT 2 3 1964 1st HALF PAID MAY 2 0 1964 | | | | | | | | | | | | 24552 9501 |
| 11 | | | 12 | | | | 3.22 | 10 | | | 3.32 | 11 | 2nd HALF PAID OCT 2 3 1964 1st HALF PAID MAY 2 0 1964 | | | | | | | | | | | | |
| 12 | | | 12 | | | | 3.22 | 10 | | | 3.32 | 12 | 2nd HALF PAID OCT 2 3 1964 1st HALF PAID MAY 2 0 1964 | | 19218 12181 | | 6.64 | | 6.64 | | | | | | |
| 13 | | | 12 | | | | 3.22 | 10 | | | 3.32 | 13 | 2nd HALF PAID OCT 2 3 1964 1st HALF PAID OCT 2 3 1964 | | | | | | | | | | | | |
| 14 | | | 12 | | | | 3.22 | 10 | | | 3.32 | 14 | 1st HALF PAID APR 2 0 1964 | | | | | | | | | | | | |
| 15 | | | 12 | | | | 3.22 | 10 | | | 3.32 | 15 | 2nd HALF PAID OCT 1 8 1964 1st HALF PAID APR 2 0 1964 | | 1816 6907 | | 4.98 | | 4.98 | | | | | | 24551 9502 |
| 16 | | | 12 | | | | 3.22 | 10 | | | 3.32 | 16 | 1st HALF PAID APR 2 0 1964 | | | | | | | | | | | | " |
| 17 | | | 12 | | | | 3.22 | 10 | | | 3.32 | 17 | PAID IN FULL MAY 1 5 1964 | | 9994 | | 3.32 | | | | | | | | 9498 |
| 18 | | | H 165 | | | | 44.30 | | | | 44.30 | 18 | PAID IN FULL MAY 1 5 1964 | | 9993 | | 44.30 | | | | | | | | 9499 |
| 19 | | | | | | | | | | | | 19 | | | | | | | | | | | | | |
| 20 | | | | | | | | | | | | 20 | | | | | | | | | | | | | |
| | | | H 165 S 24 H 367 | | | | na 9904 | 1.70 | | | 100.74 | | | | | | 87.46 | | 13.28 | | | | | | |

# Assessment Roll and Tax List of Real Property in the Town of Hiram, Cass County, Minnesota, for Taxes for the Year 1963.



Form 5C MILLER-DAVIS CO., MINNEAPOLIS

* Indicate Type of Property: R-Residential, C-Commercial, I-Industrial, U-Utility, F-Farm, L-Lakeshore, T-Timber, M-Mineral

| | IN WHOSE NAME ASSESSED | DESCRIPTION OF PROPERTY: 1st Add'n. to Peaceful Shores SUBDIVISION | Sec. or Lot | Town or Block | Rng. | Number of Acres of Land: Acres | 100ths | No. School District | Indicate Homestead Yes or No | Agrt. or Resa. Recr. Yes or No | * Indicate Type of Property | TRUE AND FULL VALUATIONS: LAND Exclusive of Structures and Improvements (Dollars) | BUILDINGS and Other Structures (Dollars) | MACHINERY Permanently Attached to Real Estate (Dollars) | TOTAL True and Full Value (Dollars) | ASSESSED VALUATIONS: RURAL: Homestead Up to $4,000 20% (Dollars) | RURAL: Over $4,000 and Non-Homestead 33⅓% (Dollars) | ALL OTHER: Timber Land Class 3e 20% (Dollars) | ALL OTHER: Homestead Up to $4,000 25% (Dollars) | ALL OTHER: Over $4,000 and Non-Homestead 40% (Dollars) | ALL OTHER: MACHINERY Permanently Attached to Real Estate 33⅓% (Dollars) | ALL OTHER: Seasonal and Recreational Cabins 33⅓% (Dollars) | TOTAL ASSESSED VALUE (Dollars) | Total Assessed Value as Equalized by the Board of Review (Dollars) | FINAL EQUALIZED VALUE (Dollars) |
|---|---|---|---|---|---|---|---|---|---|---|---|---|---|---|---|---|---|---|---|---|---|---|---|---|---|
| 1 | William A. & Catherine Lindenau | PART of OUTLOT | E | | | | | Un | Yes | No | R | 36 | 400 added by T.B. | | | | | | | | | | 145 | | |
| 2 | William D. Schneider | " " " | E | | | | | | No | No | R | 30 | 340 added by T.B. | | | | | | | | | | 123 | | |
| 3 | | | | | | | | | | | | | | | | | | | | | | | | | |
| 4 | | | | | | | | | | | | | | | | | | | | | | | | | |
| 5 | | | | | | | | | | | | | | | | | | | | | | | | | |
| 6 | | | | | | | | | | | | | | | | | | | | | | | | | |
| 7 | | | | | | | | | | | | | | | | | | | | | | | | | |
| 8 | | | | | | | | | | | | | | | | | | | | | | | | | |
| 9 | | | | | | | | | | | | | | | | | | | | | | | | | |
| 10 | | | | | | | | | | | | | | | | | | | | | | | | | |
| 11 | | | | | | | | | | | | | | | | | | | | | | | | | |
| 12 | | | | | | | | | | | | | | | | | | | | | | | | | |
| 13 | | | | | | | | | | | | | | | | | | | | | | | | | |
| 14 | | | | | | | | | | | | | | | | | | | | | | | | | |
| 15 | | | | | | | | | | | | | | | | | | | | | | | | | |
| 16 | | | | | | | | | | | | | | | | | | | | | | | | | |
| 17 | | | | | | | | | | | | | | | | | | | | | | | | | |
| 18 | | | | | | | | | | | | | | | | | | | | | | | | | |
| 19 | | | | | | | | | | | | | | | | | | | | | | | | | |
| 20 | | | | | | | | | | | | | | | | | | | | | | | | | |

| | SOLD FOR TAXES | VALUATIONS BY SCHOOL DISTRICTS AS EQUALIZED BY DEPARTMENT OF TAXATION: District No. ___ Rate ___ Mills (Dollars) | District No. 2-2 Rate ___ Mills (Dollars) | District No. 2-2 Rate 265.50 Mills (Dollars) | District No. ___ Rate ___ Mills (Dollars) | District No. ___ Rate ___ Mills (Dollars) | District No. ___ Rate ___ Mills (Dollars) | Tax Including State Homestead ___ Mills ($ cts.) | State Tax on Non-Homestead 8.92 Mills ($ cts.) | SPECIAL TAXES ($ cts.) | SPECIAL TAXES ($ cts.) | TOTAL TAXES ($ cts.) |
|---|---|---|---|---|---|---|---|---|---|---|---|---|
| 1 | | | | 145 | | | | 38 84 | 1 30 | | | 40 24 |
| 2 | | | | 123 | | | | 33 02 | 1 10 | | | 34 12 |
| 3 | | | | | | | | | | | | |
| 4 | | | | | | | | | | | | |
| 5 | | | | | | | | | | | | |
| 6 | | | | | | | | | | | | |
| 7 | | | | | | | | | | | | |
| 8 | | | | | | | | | | | | |
| 9 | | | | | | | | | | | | |
| 10 | | | | | | | | | | | | |
| 11 | | | | | | | | | | | | |
| 12 | | | | | | | | | | | | |
| 13 | | | | | | | | | | | | |
| 14 | | | | | | | | | | | | |
| 15 | | | | | | | | | | | | |
| 16 | | | | | | | | | | | | |
| 17 | | | | | | | | | | | | |
| 18 | | | | | | | | | | | | |
| 19 | | | | | | | | | | | | |
| 20 | | | | | | | | | | | | |
| | | | | 268 | | | | 71 96 | 2 40 | | | 74 36 |

| | PAID | WHEN PAID: Month Day Year | Number of Receipt | March Settlement 1964 ($ cts.) | June Settlement 1964 ($ cts.) | Penalty ($ cts.) | November Settlement 1964 ($ cts.) | Penalty ($ cts.) | Collections to First Monday in January 1965 ($ cts.) | Penalty ($ cts.) | Delinquent on First Monday in January 1965 ($ cts.) | Total Delinquent Tax and Penalty ($ cts.) | REMARKS |
|---|---|---|---|---|---|---|---|---|---|---|---|---|---|
| 1 | PAID IN FULL | MAY 4 1964 | 10237 | | 40 24 | | | | | | | | 4222 |
| 2 | | | | | | | | | | | 34 12 | 37 53 | 4219 |
| 3 | | | | | | | | | | | | | |
| 4 | | | | | | | | | | | | | |
| 5 | | | | | | | | | | | | | |
| 6 | | | | | | | | | | | | | |
| 7 | | | | | | | | | | | | | |
| 8 | | | | | | | | | | | | | |
| 9 | | | | | | | | | | | | | |
| 10 | | | | | | | | | | | | | |
| 11 | | | | | | | | | | | | | |
| 12 | | | | | | | | | | | | | |
| 13 | | | | | | | | | | | | | |
| 14 | | | | | | | | | | | | | |
| 15 | | | | | | | | | | | | | |
| 16 | | | | | | | | | | | | | |
| 17 | | | | | | | | | | | | | |
| 18 | | | | | | | | | | | | | |
| 19 | | | | | | | | | | | | | |
| 20 | | | | | | | | | | | | | |
| | | | | | 40 24 | | | | | | 34 12 | | |

# Assessment Roll and Tax List of Real Property in the Town of Hiram

Form 5C · MILLER-DAVIS CO., MINNEAPOLIS

* Indicate Type of Property: R-Residential, C-Commercial, I-Industrial, U-Utility, F-Farm, L-Lakeshore, T-Timber, M-Mineral

## Cass County, Minnesota, for Taxes for the Year 1963.



| | IN WHOSE NAME ASSESSED | DESCRIPTION OF PROPERTY: Coughlin Beach SUBDIVISION | Sec. or Lot | Town or Block | Rng. | Number of Acres of Land: Acres | 100ths | No. School District | Indian Homestead Yes or No | Agri. or Homestead Rec. Yes or No | * Indicate Type of Property | TRUE AND FULL VALUATIONS: LAND Exclusive of Structures and Improvements | BUILDINGS and Other Structures | MACHINERY Permanently Attached to Real Estate | TOTAL True and Full Value | ASSESSED VALUATIONS: RURAL: Homestead Up to $4,000 20% | RURAL: Over $4,000 and Non-Homestead 33⅓% | ALL OTHER: Timber Land Class 3a 20% | ALL OTHER: Homestead Up to $4,000 25% | ALL OTHER: Over $4,000 and Non-Homestead 40% | ALL OTHER: MACHINERY Permanently Attached to Real Estate 33⅓% | Seasonal and Recreational Cabins 33⅓% | TOTAL ASSESSED VALUE | Total Assessed Value as Equalized by the Board of Review | FINAL EQUALIZED VALUE |
|---|---|---|---|---|---|---|---|---|---|---|---|---|---|---|---|---|---|---|---|---|---|---|---|---|---|
| | | | | | | | | | | | | Dollars | Dollars | Dollars | Dollars | Dollars | Dollars | Dollars | Dollars | Dollars | Dollars | Dollars | Dollars | Dollars | Dollars |
| | | PART of LOT 1 - Sec. 15-140-31 - PART of LOT 4 - 10-140-31 | | | | | | | | | | | | | | | | | | | | | | | |
| 1 | ~~Alfred E. Woock~~ ~~Joseph + Ella Welsch~~ | | 1 | | | | | Un | yes | no | L | | | | | | | | | | | | | | |
| 2 | John W. + Blanche S. Coughlin | | 2 | | | | | | no | R | L | | | | | | | | | | | | | | |
| 3 | Alfred E. Woock | | 3 | | | | | | no | no | L | | | | | | | | | | | | | | |
| 4 | | | | | | | | | | | | | | | | | | | | | | | | | |
| 5 | | | | | | | | | | | | | | | | | | | | | | | | | |
| 6 | | | | | | | | | | | | | | | | | | | | | | | | | |
| 7 | | | | | | | | | | | | | | | | | | | | | | | | | |
| 8 | | | | | | | | | | | | | | | | | | | | | | | | | |
| 9 | | | | | | | | | | | | | | | | | | | | | | | | | |
| 10 | | | | | | | | | | | | | | | | | | | | | | | | | |
| 11 | | | | | | | | | | | | | | | | | | | | | | | | | |
| 12 | | | | | | | | | | | | | | | | | | | | | | | | | |
| 13 | | | | | | | | | | | | | | | | | | | | | | | | | |
| 14 | | | | | | | | | | | | | | | | | | | | | | | | | |
| 15 | | | | | | | | | | | | | | | | | | | | | | | | | |
| 16 | | | | | | | | | | | | | | | | | | | | | | | | | |
| 17 | | | | | | | | | | | | | | | | | | | | | | | | | |
| 18 | | | | | | | | | | | | | | | | | | | | | | | | | |
| 19 | | | | | | | | | | | | | | | | | | | | | | | | | |
| 20 | | | | | | | | | | | | | | | | | | | | | | | | | |

| | SOLD FOR TAXES | VALUATIONS BY SCHOOL DISTRICTS AS EQUALIZED BY DEPARTMENT OF TAXATION: District No. ___ Rate ___ Mills | District No. 8696 Rate ___ Mills | District No. 2255 Rate ___ Mills | District No. ___ Rate ___ Mills | District No. ___ Rate ___ Mills | Tax Including State Homestead ___ Mills | State Tax on Non-Homestead 8.92 Mills | SPECIAL TAXES | SPECIAL TAXES | TOTAL TAXES | | PAID | WHEN PAID (Month Day Year) | Number of Receipt | March Settlement 1964 | June Settlement 1964 | Penalty | November Settlement 1964 | Penalty | Collections to First Monday in January 1965 | Penalty | Delinquent on First Monday in January 1965 | Total Delinquent Tax and Penalty | REMARKS |
|---|---|---|---|---|---|---|---|---|---|---|---|---|---|---|---|---|---|---|---|---|---|---|---|---|---|
| | | Dollars | Dollars | Dollars | Dollars | Dollars | Dollars | $ cts. | $ cts. | $ cts. | $ cts. | | | | | $ cts. | $ cts. | $ cts. | $ cts. | $ cts. | $ cts. | $ cts. | $ cts. | $ cts. | |
| 1 | | | | # 46 | | | | 12.36 | | | | 12.36 | 1 | 2nd HALF PAID AUG 26 1964 / 1st HALF PAID MAY 25 1964 | 13346 / 11514 | | | 6.18 | | 6.18 | | | | | 24743 9374 |
| 2 | | | 552 | | | | | 137.18 | 4.92 | | | 142.10 | 2 | PAID IN FULL OCT 2 2 1964 | 23398 | 142.10 | | | | | | | | | 9467 |
| 3 | | | | 49 | | | | 13.16 | .44 | | | 13.60 | 3 | 2nd HALF PAID OCT 29 1964 / 1st HALF PAID MAY 25 1964 | 20316 / 12958 | | | 6.80 | | 6.80 | | | | | 24555 9349 |
| 4 | | | | | | | | | | | | | 4 | | | | | | | | | | | | |
| 5 | | | | | | | | | | | | | 5 | | | | | | | | | | | | |
| 6 | | | | | | | | | | | | | 6 | | | | | | | | | | | | |
| 7 | | | | | | | | | | | | | 7 | | | | | | | | | | | | |
| 8 | | | | | | | | | | | | | 8 | | | | | | | | | | | | |
| 9 | | | | | | | | | | | | | 9 | | | | | | | | | | | | |
| 10 | | | | | | | | | | | | | 10 | | | | | | | | | | | | |
| 11 | | | | | | | | | | | | | 11 | | | | | | | | | | | | |
| 12 | | | | | | | | | | | | | 12 | | | | | | | | | | | | |
| 13 | | | | | | | | | | | | | 13 | | | | | | | | | | | | |
| 14 | | | | | | | | | | | | | 14 | | | | | | | | | | | | |
| 15 | | | | | | | | | | | | | 15 | | | | | | | | | | | | |
| 16 | | | | | | | | | | | | | 16 | | | | | | | | | | | | |
| 17 | | | | | | | | | | | | | 17 | | | | | | | | | | | | |
| 18 | | | | | | | | | | | | | 18 | | | | | | | | | | | | |
| 19 | | | | | | | | | | | | | 19 | | | | | | | | | | | | |
| 20 | | | | | | | | | | | | | 20 | | | | | | | | | | | | |
| | | | 552 | # 46 / 49 / 552 / 601 | | | 2 137.18 / 552 / 16.70 | 536 | | | 168.06 | | | | | 142.10 | 12.98 | | 13.61 | | | | | | |

# Assessment Roll and Tax List of Real Property in the Town of Hiram, Cass County, Minnesota, for Taxes for the Year 1963.

Form 5C MILLER-DAVIS CO., MINNEAPOLIS

* Indicate Type of Property: R-Residential, C-Commercial, I-Industrial, U-Utility, F-Farm, L-Lakeshore, T-Timber, M-Mineral

| | IN WHOSE NAME ASSESSED | DESCRIPTION OF PROPERTY: Long Pine SUBDIVISION | Sec. or Lot | Town or Block | Rng. | Number of Acres of Land: Acres | 100ths | No. School District | Indicate Homestead Yes or No | Agri. or Homestead Yes or No | * Indicate Type of Property | TRUE AND FULL VALUATIONS: LAND Exclusive of Structures and Improvements | BUILDINGS and Other Structures | MACHINERY Permanently Attached to Real Estate | TOTAL True and Full Value | ASSESSED VALUATIONS: RURAL: Homestead Up to $4,000 20% | RURAL: Over $4,000 and Non-Homestead 33⅓% | ALL OTHER: Timber Land Class 3a 20% | ALL OTHER: Homestead Up to $4,000 25% | ALL OTHER: Over $4,000 and Non-Homestead 40% | ALL OTHER: MACHINERY Permanently Attached to Real Estate 33⅓% | Seasonal and Recreational Cabins 33⅓% | TOTAL ASSESSED VALUE | Total Assessed Value as Equalized by the Board of Review | FINAL EQUALIZED VALUE |
|---|---|---|---|---|---|---|---|---|---|---|---|---|---|---|---|---|---|---|---|---|---|---|---|---|---|
| | | PART of GOVT LOT 3 - Sec. 16-140-31 | | | | | | | | | | Dollars | Dollars | Dollars | Dollars | Dollars | Dollars | Dollars | Dollars | Dollars | Dollars | Dollars | Dollars | Dollars | Dollars |
| 1 | Robert W. + E. Jane Anderson | | 1 | less sold | | | | 2m | no | Yes | R L | | | | | | | | | | | | | | |
| 2 | Laurence F. + Jane C. Bryngelson | PART of LOT 1 | | | | | | | no | yes | T | | | | | | | | | | | | | | |
| 3 | Robert B. + Alice L. Kay | | 2 | | | | | | " | no | L | | | | | | | | | | | | | | |
| 4 | Robert W. + E. Jane Anderson | | 3 | | | | | | " | Yes | R L | | | | | | | | | | | | | | |
| 5 | C. M. Evans | | 4 | | | | | | " | no | " | | | | | | | | | | | | | | |
| 6 | Lewis E. + Cecelia Shores | | 5 | | | | | | | yes | " " | | | | | | | | | | | | | | |
| 7 | James M. + Emma C. Aubrecht | | 6 | | | | | | | no | Yes R L | | | | | | | | | | | | | | |
| 8 | Harold H. + Ethel Hof | | 7 | | | | | | " | " | " | | | | | | | | | | | | | | |
| 9 | Robert W. + E. Jane Anderson (Homes of Robert W. Jr.) | | 8 | less sold | | | | | " | " | " | | | | | | | | | | | | | | |
| 10 | Ben E. + Ruth M. Sterling | E. 100' of LOT 8 | | | | | | | " | no | " | | | | | | | | | | | | | | |
| 11 | Robert W. + E. Jane Anderson | | 9 | less sold | | | | | " | " | R | | | | | | | | | | | | | | |
| 12 | Ivan + Violet Rethwill | PART of LOT 9 | | W. of Road | | | | | | | | | | | | | | | | | | | | | |
| 13 | Paul M. Dockendorf, Jr. et al | S½ 100' of LOT 9 | | " " " | | | | | no | Yes | R L | | | | | | | | | | | | | | |
| 14 | Andrew V. + Eva F. Burke | N. 100' of S½ 200' of 9 | | " " " | | | | | " | no | L | | | | | | | | | | | | | | |
| 15 | Robert B. + Alice Lou Kay | PART of LOT 1 | | | | | | | " | " | " | | | | | | | | | | | | | | |
| 16 | Donald + Edith Babat | W½ 100' of S½ 200' of 8 | | | | | | | " | " | " | | | | | | | | | | | | | | |
| 17 | | | | | | | | | | | | | | | | | | | | | | | | | |
| 18 | | | | | | | | | | | | | | | | | | | | | | | | | |
| 19 | | | | | | | | | | | | | | | | | | | | | | | | | |
| 20 | | | | | | | | | | | | | | | | | | | | | | | | | |



| | SOLD FOR TAXES | VALUATIONS BY SCHOOL DISTRICTS AS EQUALIZED BY DEPARTMENT OF TAXATION: District No. Rate Mills | District No. Rate Mills | District No. Rate Mills | District No. Rate Mills | District No. Rate Mills | District No. Rate Mills | Tax Including State Homestead Mills | State Tax on Non-Homestead 84 Mills | SPECIAL TAXES | SPECIAL TAXES | TOTAL TAXES | PAID | WHEN PAID Month Day Year | Number of Receipt | March Settlement 1964 | June Settlement 1964 | Penalty | November Settlement 1964 | Penalty | Collections to First Monday in January 1963 | Penalty | Delinquent on First Monday in January 1965 | Total Delinquent Tax and Penalty | REMARKS |
|---|---|---|---|---|---|---|---|---|---|---|---|---|---|---|---|---|---|---|---|---|---|---|---|---|---|
| | | Dollars | Dollars | Dollars | Dollars | Dollars | Dollars | $ cts. | $ cts. | $ cts. | $ cts. | $ cts. | | | | $ cts. | $ cts. | $ cts. | $ cts. | $ cts. | $ cts. | $ cts. | $ cts. | $ cts. | |
| 1 | | | | 520 | | | | 12422 | 464 | | | 133 86 | 1 PAID IN FULL | APR 20 1964 | 6896 | | 133 86 | | | | | | | | |
| 2 | | | | 50 | | | | 1242 | 44 | | | 12 86 | 2 PAID IN FULL | MAY 25 1964 | 10415 | | 12 86 | | | | | | | | 9248 |
| 3 | | | | | 42 | | | 1128 | 38 | | | 11 66 | 3 PAID IN FULL | APR 20 1964 | 6888 | | 11 66 | | | | | | | | 14480 |
| 4 | | | | 459 | | | | 11406 | 410 | | | 118 16 | 4 PAID IN FULL | MAY 8 1964 | 9390 | | 118 16 | | | | | | | | 9265 |
| 5 | | | | | 42 | | | 1128 | 38 | | | 11 66 | 5 PAID IN FULL | OCT 23 1964 | 12165 | | | | 11 66 | | | | | | 9250 |
| 6 | | | | | 223 | | | 5988 | | | | 59 88 | Balance Paid 1st HALF PAID | OCT 23 1964 MAY 6 1964 | 11773 9204 | | 70 64 | | 29 88 | | | | | | 9313 |
| 7 | | | | 208 | | | | 5168 | 186 | | | 53 54 | 7 PAID IN FULL | APR 20 1964 | 6890 | | 53 54 | | | | | | | | 9497 |
| 8 | | | | 308 | | | | 7654 | 274 | | | 79 28 | 8 2nd HALF PAID 1st HALF PAID | OCT 23 1964 APR 25 1964 | 11848 10419 | | 39 64 | | 39 64 | | | | | 24 96 | 9317 |
| 9 | | | | 60 | | | | 1442 | 54 | | | 15 46 | 9 PAID IN FULL | APR 20 1964 | 6896 | | 15 46 | | | | | | | | 9213 |
| 10 | | | | | 154 | | | 4134 | 138 | | | 42 72 | 10 PAID IN FULL | APR 20 1964 | 6899 | | 42 72 | | | | | | | | 9248 |
| 11 | | | | | 17 | | | 456 | 16 | | | 4 72 | 11 PAID IN FULL | MAY 8 1964 | 9390 | | 4 72 | | | | | | | | 9496 |
| 12 | | | | | | | | | | | | | 12 | | | | | | | | | | | | 9250 |
| 13 | | | | 172 | | | | 4274 | 154 | | | 44 28 | 13 PAID IN FULL | MAY 21 1964 | 10236 | | 44 28 | | | | | | | | 9316 |
| 14 | | | | | 175 | | | 4648 | 156 | | | 48 54 | 14 PAID IN FULL | APR 20 1964 | 6879 | | 48 54 | | | | | | | | 9364 |
| 15 | | | | | 33 | | | 886 | 30 | | | 9 16 | 15 Paid in Full | APR 20 1964 | 6889 | | 9 16 | | | | | | | | |
| 16 | | | | | 54 | | | 1450 | 48 | | | 14 98 | 16 PAID IN FULL | MAY 21 1964 | 10238 | | 14 98 | | | | | | | | 9509 |
| 17 | | | | | | | | | | | | | 17 | | | | | | | | | | | | |
| 18 | | | | | | | | | | | | | 18 | | | | | | | | | | | | |
| 19 | | | | | | | | | | | | | 19 | | | | | | | | | | | | |
| 20 | | | | | | | | | | | | | 20 | | | | | | | | | | | | |
| | | | | 2223 | 1230 | | | 22441 58 | | | | | | | | | | | | | | | | | |
| | | | 1777 | 817 | 2284 | | | 19868 | 2050 | | | 660 76 | | | | | 583 38 | | 41 14 | | | | | | |
| | | | | 740 | 2517 | | | 64026 | | | | | | | | | | | | | | | | | |

3.70 refunded

# Assessment Roll and Tax List of Real Property in the Town of Hiram

Form 5C MILLER-DAVIS CO., MINNEAPOLIS

* Indicate Type of Property: R-Residential, C-Commercial, I-Industrial, U-Utility, F-Farm, L-Lakeshore, T-Timber, M-Mineral

| | IN WHOSE NAME ASSESSED | DESCRIPTION OF PROPERTY: SUBDIVISION | Sec. or Lot | Town or Block | Rng. | Number of Acres of Land (Acres 100ths) | No. School District | Indicate Homestead Yes No | Agri. or Seasonal Rec. Yes No | Indicate Type Property | TRUE AND FULL VALUATIONS: LAND Exclusive of Structures and Improvements (Dollars) | BUILDINGS and Other Structures (Dollars) | MACHINERY Permanently Attached to Real Estate (Dollars) | TOTAL True and Full Value (Dollars) | ASSESSED VALUATIONS: RURAL: Homestead Up to $4,000 20% (Dollars) | RURAL: Over $4,000 and Non-Homestead 33⅓% (Dollars) | ALL OTHER: Timber Land Class 3a 20% (Dollars) | ALL OTHER: Homestead Up to $4,000 25% (Dollars) | ALL OTHER: Over $4,000 and Non-Homestead 40% (Dollars) | ALL OTHER: MACHINERY Permanently Attached to Real Estate 33⅓% (Dollars) | ALL OTHER: Seasonal and Recreational Cabins 33⅓% (Dollars) | TOTAL ASSESSED VALUE (Dollars) | Total Assessed Value as Equalized by the Board of Review (Dollars) | FINAL EQUALIZED VALUE (Dollars) | REMARKS |
|---|---|---|---|---|---|---|---|---|---|---|---|---|---|---|---|---|---|---|---|---|---|---|---|---|---|
| | A.E. + Selma N. Woock + S.J. + Madge A. Hagen | PART of LOTS 4*5* All of Lot 6 - Sec. 4-140-31 | 1 | | | | Un | no | no | L | | | | | | | | | | | | | | | |
| | " " " | | 2 | | | | | " | " | " | | | | | | | | | | | | | | | |
| | " " " | | 3 | | | | | " | " | " | | | | | | | | | | | | | | | |
| | " " " | | 4 | | | | | " | " | " | | | | | | | | | | | | | | | |
| | " " " | | 5 | | | | | " | " | " | | | | | | | | | | | | | | | |
| | " " " | | 6 | | | | | " | " | " | | | | | | | | | | | | | | | |
| | " " " | | 7 | | | | | " | " | " | | | | | | | | | | | | | | | |
| | " " " | | 8 | | | | | " | " | " | | | | | | | | | | | | | | | |
| | " " " | | 9 | | | | | " | " | " | | | | | | | | | | | | | | | |
| | Daniel Gainey, Jr. | | 10 | | | | | " | " | " | | | | | | | | | | | | | | | |
| | " " " | | 11 | | | | | " | " | " | | | | | | | | | | | | | | | |
| | " " " | | 12 | | | | | " | " | " | | | | | | | | | | | | | | | |
| | " " " | | 13 | | | | | " | " | " | | | | | | | | | | | | | | | |
| | " " " | | 14 | | | | | " | " | " | | | | | | | | | | | | | | | |
| | " " " | | 15 | | | | | " | " | " | | | | | | | | | | | | | | | |
| | " " " | | 16 | | | | | " | " | " | | | | | | | | | | | | | | | |
| | " " " | | 17 | | | | | " | " | " | | | | | | | | | | | | | | | |
| | " " " | | 18 | | | | | " | " | " | | | | | | | | | | | | | | | |
| | " " " | | 19 | | | | | " | " | " | | | | | | | | | | | | | | | |
| | Elgin G. Stallard | | 20 | | | | | " | " | " | | | | | | | | | | | | | | | |



# Cass County, Minnesota, for Taxes for the Year 1963.

| SOLD FOR TAXES | VALUATIONS BY SCHOOL DISTRICTS AS EQUALIZED BY DEPARTMENT OF TAXATION: District No. / Rate / Mills (Dollars) | District No. / Rate / Mills (Dollars) | District No. / Rate / Mills (Dollars) | District No. / Rate / Mills (Dollars) | District No. / Rate / Mills (Dollars) | District No. / Rate / Mills (Dollars) | Tax including State Homestead / Mills ($ cts.) | State Tax on Non-Homestead 8.92 Mills ($ cts.) | SPECIAL TAXES ($ cts.) | SPECIAL TAXES ($ cts.) | TOTAL TAXES ($ cts.) | | PAID | WHEN PAID (Month Day Year) | Number of Receipt | March Settlement 1964 ($ cts.) | June Settlement 1964 ($ cts.) | Penalty ($ cts.) | November Settlement 1964 ($ cts.) | Penalty ($ cts.) | Collections to First Monday in January 1965 ($ cts.) | Penalty ($ cts.) | Delinquent on First Monday in January 1965 ($ cts.) | Total Delinquent Tax and Penalty ($ cts.) | REMARKS |
|---|---|---|---|---|---|---|---|---|---|---|---|---|---|---|---|---|---|---|---|---|---|---|---|---|---|
| | | 10 | | | | | 268 | 08 | | | 276 | 1 | PAID IN FULL | MAY 29 1963 | | | | | | | | | | | |
| | | 14 | | | | | 376 | 12 | | | 388 | 2 | PAID IN FULL | MAY 29 1963 | | | | | | | | | | | |
| | | 14 | | | | | 376 | 12 | | | 388 | 3 | PAID IN FULL | MAY 29 1963 | | | | | | | | | | | |
| | | 14 | | | | | 376 | 12 | | | 388 | 4 | PAID IN FULL | MAY 29 1963 | | | | | | | | | | | |
| | | 14 | | | | | 376 | 12 | | | 388 | 5 | PAID IN FULL | MAY 29 1963 | | | | | | | | | | | |
| | | 14 | | | | | 376 | 12 | | | 388 | 6 | PAID IN FULL | MAY 29 1963 | 12452 | | 31.56 | | | | | | | | |
| | | 12 | | | | | 322 | 10 | | | 332 | 7 | PAID IN FULL | MAY 29 1963 | | | | | | | | | | | |
| | | 10 | | | | | 268 | 08 | | | 276 | 8 | PAID IN FULL | MAY 29 1963 | | | | | | | | | | | |
| | | 12 | | | | | 322 | 10 | | | 332 | 9 | PAID IN FULL | MAY 29 1963 | | | | | | | | | | | |
| | | 26 | | | | | 698 | 24 | | | 722 | 10 | PAID IN FULL | APR 20 1964 | | | | | | | | | | | |
| | | 37 | | | | | 994 | 34 | | | 1028 | 11 | PAID IN FULL | APR 20 1964 | | | | | | | | | | | |
| | | 37 | | | | | 994 | 34 | | | 1028 | 12 | PAID IN FULL | APR 20 1964 | | | | | | | | | | | |
| | | 37 | | | | | 994 | 34 | | | 1028 | 13 | PAID IN FULL | APR 20 1964 | | | | | | | | | | | |
| | | 37 | | | | | 994 | 34 | | | 1028 | 14 | PAID IN FULL | APR 20 1964 | 6874 | | 99.74 | | | | | | | | |
| | | 37 | | | | | 994 | 34 | | | 1028 | 15 | PAID IN FULL | APR 20 1964 | | | | | | | | | | | |
| | | 37 | | | | | 994 | 34 | | | 1028 | 16 | PAID IN FULL | APR 20 1964 | | | | | | | | | | | |
| | | 37 | | | | | 994 | 34 | | | 1028 | 17 | PAID IN FULL | APR 20 1964 | | | | | | | | | | | |
| | | 37 | | | | | 994 | 34 | | | 1028 | 18 | PAID IN FULL | APR 20 1964 | | | | | | | | | | | |
| | | 37 | | | | | 994 | 34 | | | 1028 | 19 | PAID IN FULL | APR 20 1964 | | | | | | | | | | | |
| | | 37 | | | | | 994 | 34 | | | 1028 | 20 | PAID IN FULL | APR 20 1964 | 6530 | | 10.28 | | | | | | | | |
| | | 510 | | | | 713698 | 460 | | | | 14158 | | | | | | 141.58 | | | | | | | | |

# Assessment Roll and Tax List of Real Property in the Town of Hiram, Cass County, Minnesota, for Taxes for the Year 1963.

Form 5C MILLER-DAVIS CO., MINNEAPOLIS

* Indicate Type of Property: R-Residential, C-Commercial, I-Industrial, U-Utility, F-Farm, L-Lakeshore, T-Timber, M-Mineral

| | IN WHOSE NAME ASSESSED | | DESCRIPTION OF PROPERTY: SUBDIVISION (Northwest Shores Ten Mile Lake) | Sec. or Lot | Town or Block | Rng. | Number of Acres of Land (Acres 100ths) | No. School District | Indicate Homestead Yes or No | Agri. or Resa. Resp. Yes or No | Indicate Type Property | TRUE AND FULL VALUATIONS: LAND Exclusive of Structures and Improvements | BUILDINGS and Other Structures | MACHINERY Permanently Attached to Real Estate | TOTAL True and Full Value | ASSESSED VALUATIONS: RURAL: Homestead Up to $4,000 20% | RURAL: Over $4,000 and Non-Homestead 33⅓% | RURAL: Timber Land Class 3e 20% | ALL OTHER: Homestead Up to $4,000 25% | ALL OTHER: Over $4,000 and Non-Homestead 40% | ALL OTHER: MACHINERY Permanently Attached to Real Estate 33⅓% | Seasonal and Recreational Cabins 33⅓% | TOTAL ASSESSED VALUE | Total Assessed Value as Equalized by the Board of Review | FINAL EQUALIZED VALUE | REMARKS |
|---|---|---|---|---|---|---|---|---|---|---|---|---|---|---|---|---|---|---|---|---|---|---|---|---|---|---|---|
| | | | | | | | | | | | | Dollars | Dollars | Dollars | Dollars | Dollars | Dollars | Dollars | Dollars | Dollars | Dollars | Dollars | Dollars | Dollars | Dollars | Dollars | |
| 1 | Elgin G. Stallard | 1 | | 21 | | | | Un | no | no | L | | | | | | | | | | | | | | | | |
| 2 | " " | 2 | | 22 | | | | | " | " | " | | | | | | | | | | | | | | | | |
| 3 | Benjamin E. + Livia Youngdahl | 3 | | 23 | | | | | " | " | " | | | | | | | | | | | | | | | | |
| 4 | John J. Lingbeck | 4 | | 24 | | | | | " | " | " | | | | | | | | | | | | | | | | |
| 5 | Fred T. Hagan | 5 | | 25 | | | | | " | 5 R | " | | $50 added by T.B. | | | 321 | | | | | | | | | | | |
| 6 | William + Frances Wood | 6 | | 26 | | | | | 45 | no | " | | | | | | | | | | | | | | | | |
| | ~~A.E. + Selma N. Woock +~~ | | | | | | | | | | | | | | | | | | | | | | | | | | |
| | ~~Fred T. + Madge Hagan~~ Albert B. + Ann I. Knoepp | 27 | | | | | | | no | " | " | | | | | | | | | | | | | | | | |
| | A.E. + Selma N. Woock + Fred T. + Madge Hagan | 8 | | 28 | | | | | " | " | " | | | | | | | | | | | | | | | | |
| 9 | A.W. + Lucile Duesterhoeft | 9 | | 29 | | | | | " | " | " | | | | | | | | | | | | | | | | |
| 10 | James N. + Jean C. Ackerman | 10 | | 30 | | | | | " | " | " | | 2000 added by T.B. | | | 728 | | | | | | | | | | | |
| 11 | " " " | 11 | | 31 | | | | | " | " | " | | | | | | | | | | | | | | | | |
| 12 | A. E. Woock | 12 | | 32 | | | | | " | " | " | | 1300 added by T.B. | | | 487 | | | | | | | | | | | |
| 13 | Fred T. Hagan | 13 | | 33 | | | | | " | " | " | | | | | | | | | | | | | | | | |
| 14 | " " | 14 | | 34 | | | | | " | " | " | | 1500 added by T.B. | | | 537 | | | | | | | | | | | |
| 15 | " " | 15 | | 35 | | | | | " | " | " | | | | | | | | | | | | | | | | |
| 16 | A. E. Woock | 16 | | 36 | | | | | " | " | " | | | | | | | | | | | | | | | | |
| 17 | Fredrick J. + Jeanne P. Poole | 17 | | 37 | | | | | " | " | " | | | | | | | | | | | | | | | | |
| 18 | ~~A.E. + Selma N. Woock +~~ ~~Fred T. + Madge Hagan~~ | 18 | | 38 | | | | | " | " | " | | | | | | | | | | | | | | | | |
| 19 | Fred T. Hagan | 19 | | 39 | | | | | " | " | " | | | | | | | | | | | | | | | | |
| 20 | Malcolm C. Moos | 20 | | 40 | | | | | " | " | " | | | | | | | | | | | | | | | | |

VALUATIONS BY SCHOOL DISTRICTS AS EQUALIZED BY DEPARTMENT OF TAXATION

| | District No. 100 Rate 265 Mills | District No. 121 Rate 265 Mills | District No. Rate Mills | District No. Rate Mills | District No. Rate Mills | Tax Including State Homestead Mills | State Tax on Non-Homestead 8.42 Mills | SPECIAL TAXES | SPECIAL TAXES | TOTAL TAXES | | PAID | WHEN PAID (Month Day Year) | Number of Receipt | March Settlement 1964 | June Settlement 1964 | Penalty | November Settlement 1964 | Penalty | Collections to First Monday in January 1965 | Penalty | Delinquent on First Monday in January 1965 | Total Delinquent Tax and Penalty | REMARKS |
|---|---|---|---|---|---|---|---|---|---|---|---|---|---|---|---|---|---|---|---|---|---|---|---|---|
| | Dollars | Dollars | Dollars | Dollars | Dollars | $ cts. | $ cts. | $ cts. | $ cts. | $ cts. | | | | | $ cts. | $ cts. | $ cts. | $ cts. | $ cts. | $ cts. | $ cts. | $ cts. | $ cts. | |
| 1 | | 37 | | | | 994 | 34 | | | 1028 | 1 | PAID IN FULL | APR 20 1964 | | | 1028 | | | | | | | | 9400 |
| 2 | | 37 | | | | 994 | 34 | | | 1028 | 2 | PAID IN FULL | APR 20 1964 | 6850 | | 1028 | | | | | | | | 9402 |
| 3 | | 504 | | | | 13532 | 450 | | | 13982 | 3 | PAID IN FULL | APR 20 1964 | 6884 | | 139 82 | | | | | | | | 9566 |
| 4 | | 321 | | | | 8618 | 286 | | | 8904 | 4 | Balance Paid | OCT 2 1964 | 18152 | | | | | | | | | 24505 | 9475 |
| | | | | | | | | | | | | Part Paid | MAY 29 1964 | 12492 | | 45 00 | | 44 04 | | | | | | |
| 5 | | 455 | | | | 11206 | 406 | | | 11612 | 5 | 2nd HALF PAID | OCT 2 1964 | 18147 | | | | 58 56 | | | | | 24760 | 9405 |
| | | | | | | | | | | | | 1st HALF PAID | MAY 22 1964 | 10307 | | | | | | | | | | |
| 6 | | 450 | | | | 9398 | | | | 9398 | 6 | PAID IN FULL | MAY 6 1964 | 9168 | | 93 98 | | | | | | | | 9408 |
| 7 | | 37 | | | | 994 | 34 | | | 1028 | 7 | PAID IN FULL | JUL 10 1964 | 17001 | | | | 10 28 | | 16 | | | | 9288 |
| 8 | | 37 | | | | 994 | 34 | | | 1028 | 8 | PAID IN FULL | APR 20 1964 | 6886 | | 10 28 | | | | | | | | 9402 |
| 9 | | 37 | | | | 994 | 34 | | | 1028 | 9 | PAID IN FULL | APR 20 1964 | 6883 | | 10 28 | | | | | | | | 9407 |
| 10 | | 720 | | | | 19332 | 642 | | | 19974 | 10 | Cancelled | JUL 9 1964 | 17494 | | | | | | | | | | 9326 |
| | | | | | | | | | | | | PAID IN FULL | JUL 9 1964 | 17702 | | | | | | | | | | |
| 11 | | 54 | | | | 1450 | 48 | | | 1498 | 11 | PAID IN FULL | JUL 9 1964 | | | | | 274 92 | | 322 | | | | 9209 |
| 12 | | 457 | | | | 13076 | 434 | | | 13510 | 12 | PAID IN FULL | APR 20 1964 | 6882 | | 135 10 | | | | | | | | 9433 |
| 13 | | 37 | | | | 994 | 34 | | | 1028 | 13 | 2nd HALF PAID | OCT 29 1964 | | | | | 84 77 | | | | | 24747 | |
| | | | | | | | | | | | | 1st HALF PAID | MAY 29 1964 | 7080 | | | | | | | | | | |
| 14 | | 537 | | | | 14418 | 480 | | | 14898 | 14 | 2nd HALF PAID | OCT 29 1964 | 7080 | | 84 77 | | | | | | | | |
| | | | | | | | | | | | | 1st HALF PAID | MAY 29 1964 | 7080 | | | | | | | | | | |
| 15 | | 37 | | | | 994 | 34 | | | 1028 | 15 | 2nd HALF PAID | OCT 29 1964 | | | | | | | | | | | |
| | | | | | | | | | | | | 1st HALF PAID | MAY 29 1964 | | | | | | | | | | | |
| 16 | | 14 | | | | 576 | 12 | | | 388 | 16 | 2nd HALF PAID | OCT 30 1964 | 7053 | | | | 194 | | | | | | |
| | | | | | | | | | | | | 1st HALF PAID | MAY 29 1964 | 24059 | | 19 4 | | | | | | | 24557 | 9275 |
| 17 | | 37 | | | | 994 | 34 | | | 1028 | 17 | PAID IN FULL | NOV 12 1964 | 21634 | | | | | | 1028 | | | | 9565 |
| 18 | | 37 | | | | 994 | 34 | | | 1028 | 18 | Cancelled | JUL 7 1964 | 16045 | | | | | | | | | | 9401 |
| | | | | | | | | | | | | PAID IN FULL | JUN 17 1964 | | | | | 10 28 | | | | | | |
| 19 | | 279 | | | | 7492 | 248 | | | 7740 | 19 | PAID IN FULL | JUN 17 1964 | 14662 | | | | 77 40 | | | | | | |
| 20 | | 37 | | | | 994 | 34 | | | 1028 | 20 | PAID IN FULL | JUN 17 1964 | | | | | 10 28 | | | | | | |
| | | H 350 = W 300 | | | | W 11306 | | | | | | | | | | | | | | | | | | |
| | 455 | 3386 = Total | | | | Mk 9763 | 3346 | | | 112254 | | | | | | 600 29 | | 512 07 | | 10 28 | | | | |
| | | 3841 = 4291 | | | | 108938 | | | | | | | | | | | | | | | | | | |

# Assessment Roll and Tax List of Real Property in the Town of Hiram, Cass County, Minnesota, for Taxes for the Year 1963.

Form SC MILLER-DAVIS CO., MINNEAPOLIS

* Indicate Type of Property: R-Residential, C-Commercial, I-Industrial, U-Utility, F-Farm, L-Lakeshore, T-Timber, M-Mineral

| | In Whose Name Assessed | Description of Property: Subdivision | Sec. or Lot | Town or Block | Rng. | Number of Acres of Land: Acres | Number of Acres of Land: 100ths | No. School District | Indicate Homestead Yes or No | Agri. or Nonag. Resr. Yes or No | * Indicate Type of Property | True and Full Valuations: Land Exclusive of Structures and Improvements (Dollars) | Buildings and Other Structures (Dollars) | Machinery Permanently Attached to Real Estate (Dollars) | Total True and Full Value (Dollars) | Assessed Valuations: Rural: Homestead Up to $4,000 20% (Dollars) | Rural: Over $4,000 and Non-Homestead 33⅓% (Dollars) | All Other: Timber Land Class 3a 20% (Dollars) | All Other: Homestead Up to $4,000 25% (Dollars) | All Other: Over $4,000 and Non-Homestead 40% (Dollars) | All Other: Machinery Permanently Attached to Real Estate 33⅓% (Dollars) | All Other: Seasonal and Recreational Cabins 33⅓% (Dollars) | Total Assessed Value (Dollars) | Total Assessed Value as Equalized by the Board of Review (Dollars) | Final Equalized Value (Dollars) |
|---|---|---|---|---|---|---|---|---|---|---|---|---|---|---|---|---|---|---|---|---|---|---|---|---|---|
| 1 | Malcolm C. Moos | Northwest Shores Ten Mile Lake | 41 | | | | | Un | no | no | L | | | | | | | | | | | | | | |
| 2 | " " | | 42 | | | | | | " | " | " | | | | | | | | | | | | | | |
| 3 | " " | | 43 | | | | | | " | " | " | | | | | | | | | | | | | | |
| 4 | John E. + Beatrice L. Bryngelson | | 44 | | | | | | " | " | " | | | | | | | | | | | | | | |
| 5 | | | | | | | | | | | | | | | | | | | | | | | | | |
| 6 | | | | | | | | | | | | | | | | | | | | | | | | | |
| 7 | | | | | | | | | | | | | | | | | | | | | | | | | |
| 8 | | | | | | | | | | | | | | | | | | | | | | | | | |
| 9 | | | | | | | | | | | | | | | | | | | | | | | | | |
| 10 | | | | | | | | | | | | | | | | | | | | | | | | | |
| 11 | | | | | | | | | | | | | | | | | | | | | | | | | |
| 12 | | | | | | | | | | | | | | | | | | | | | | | | | |
| 13 | | | | | | | | | | | | | | | | | | | | | | | | | |
| 14 | | | | | | | | | | | | | | | | | | | | | | | | | |
| 15 | | | | | | | | | | | | | | | | | | | | | | | | | |
| 16 | | | | | | | | | | | | | | | | | | | | | | | | | |
| 17 | | | | | | | | | | | | | | | | | | | | | | | | | |
| 18 | | | | | | | | | | | | | | | | | | | | | | | | | |
| 19 | | | | | | | | | | | | | | | | | | | | | | | | | |
| 20 | | | | | | | | | | | | | | | | | | | | | | | | | |

Validations by School Districts as Equalized by Department of Taxation: 268-50

| | Sold for Taxes | Tax including State Homestead Mills ($ cts.) | State Tax on Non-Homestead 8.92 Mills ($ cts.) | Special Taxes ($ cts.) | Special Taxes ($ cts.) | Total Taxes ($ cts.) | Paid | When Paid (Month Day Year) | Number of Receipt | March Settlement 1964 ($ cts.) | June Settlement 1964 ($ cts.) | Penalty ($ cts.) | November Settlement 1964 ($ cts.) | Penalty ($ cts.) | Collections to First Monday in January 1965 ($ cts.) | Penalty ($ cts.) | Delinquent on First Monday in January 1965 ($ cts.) | Total Delinquent Tax and Penalty ($ cts.) | Remarks |
|---|---|---|---|---|---|---|---|---|---|---|---|---|---|---|---|---|---|---|---|
| 1 | | 499 | 13398 | 446 | | | 138.44 | PAID IN FULL JUN 17 1964 | | | | | 138.44 | | | | | | 9401 |
| 2 | | 54 | 1450 | 48 | | | 14.98 | PAID IN FULL JUN 17 1964 | 14662 | | | | 14.98 | | | | | | " |
| 3 | | 29 | 778 | 26 | | | 8.04 | PAID IN FULL JUN 17 1964 | | | | | 8.04 | | | | | | " |
| 4 | | 303 | 8136 | 270 | | | 84.06 | 2nd HALF PAID NOV 12 1964 / 1st HALF PAID APR 29 1964 / Penalty paid NOV 20 1964 | 21647 / 18578 / 21684 | | 42.03 | | | | 42.03 | | 336 | 24548 | 9404 |
| 5 | | | | | | | | | | | | | | | | | | | |
| 6 | | | | | | | | | | | | | | | | | | | |
| 7 | | | | | | | | | | | | | | | | | | | |
| 8 | | | | | | | | | | | | | | | | | | | |
| 9 | | | | | | | | | | | | | | | | | | | |
| 10 | | | | | | | | | | | | | | | | | | | |
| 11 | | | | | | | | | | | | | | | | | | | |
| 12 | | | | | | | | | | | | | | | | | | | |
| 13 | | | | | | | | | | | | | | | | | | | |
| 14 | | | | | | | | | | | | | | | | | | | |
| 15 | | | | | | | | | | | | | | | | | | | |
| 16 | | | | | | | | | | | | | | | | | | | |
| 17 | | | | | | | | | | | | | | | | | | | |
| 18 | | | | | | | | | | | | | | | | | | | |
| 19 | | | | | | | | | | | | | | | | | | | |
| 20 | | | | | | | | | | | | | | | | | | | |
| | | 885 | 24762 | 790 | | | 245.52 | | | | 42.03 | | 161.46 | | 42.03 | | | | |

# Assessment Roll and Tax List of Real Property in the Town of Hiram, Cass County, Minnesota, for Taxes for the Year 1963.

Form 5C MILLER-DAVIS CO., MINNEAPOLIS

* Indicate Type of Property: R-Residential, C-Commercial, I-Industrial, U-Utility, F-Farm, L-Lakeshore, T-Timber, M-Mineral

| | IN WHOSE NAME ASSESSED | DESCRIPTION OF PROPERTY: SUBDIVISION | Sec. or Lot | Town or Block | Rng. | Number of Acres of Land: Acres | 100ths | No. School District | Indicate Homestead Yes or No | Agri. or Seas. Recr. Yes or No | Indicate Type of Property* | TRUE AND FULL VALUATIONS: LAND Exclusive of Structures and Improvements | BUILDINGS and Other Structures | MACHINERY Permanently Attached to Real Estate | TOTAL True and Full Value | ASSESSED VALUATIONS: RURAL: Homestead Up to $4,000 20% | RURAL: Over $4,000 and Non-Homestead 33⅓% | ALL OTHER: Timber Land Class 3e 20% | ALL OTHER: Homestead Up to $4,000 25% | ALL OTHER: Over $4,000 and Non-Homestead 40% | ALL OTHER: MACHINERY Permanently Attached to Real Estate 33⅓% | ALL OTHER: Seasonal and Recreational Cabins 33⅓% | TOTAL ASSESSED VALUE | Total Assessed Value as Equalized by the Board of Review | FINAL EQUALIZED VALUE |
|---|---|---|---|---|---|---|---|---|---|---|---|---|---|---|---|---|---|---|---|---|---|---|---|---|---|
| | | | | | | | | | | | | Dollars | Dollars | Dollars | Dollars | Dollars | Dollars | Dollars | Dollars | Dollars | Dollars | Dollars | Dollars | Dollars | Dollars |
| 1 | Ivan + Violet Rethwill | PLAT of SUB-DIV. of PART of LOT 9 of the PLAT of Long Pine | 1 | | | | | Un | no | no | L | | | | | | | | | | | | | | |
| 2 | " " " | | 2 | | | | | | " | " | " | | | | | | | | | | | | | | |
| 3 | " " " | | 3 | | | | | | " | " | " | | | | | | | | | | | | | | |
| 4 | " " " | | 4 | | | | | | " | " | " | | | | | | | | | | | | | | |
| 5 | " " " | | 5 | | | | | | " | " | " | | | | | | | | | | | | | | |
| 6 | " " " | | 6 | | | | | | " | " | " | | | | | | | | | | | | | | |
| 7 | H. Edward + Marjorie Andres | | 7 | | | | | | " | " | " | | | | | | | | | | | | | | |
| 8 | A. L. + Mildred M. Eslick | | 8 | | | | | | " | " | " | | | | | | | | | | | | | | |
| 9 | Ivan + Violet Rethwill | | 9 | | | | | | " | " | " | | | | | | | | | | | | | | |
| 10 | " " " | | 10 | | | | | | " | " | " | | | | | | | | | | | | | | |
| 11 | " " " | | 11 | | | | | | " | " | " | | | | | | | | | | | | | | |
| 12 | " " " | | 12 | | | | | | " | " | " | | | | | | | | | | | | | | |
| 13 | " " " | | 13 | | | | | | " | " | " | | | | | | | | | | | | | | |
| 14 | " " " | OUTLOT | A | | | | | | " | " | T | | | | | | | | | | | | | | |
| 15 | " " " | " | B | | | | | | " | " | T | | | | | | | | | | | | | | |
| 16 | | | | | | | | | | | | | | | | | | | | | | | | | |
| 17 | | | | | | | | | | | | | | | | | | | | | | | | | |
| 18 | | | | | | | | | | | | | | | | | | | | | | | | | |
| 19 | | | | | | | | | | | | | | | | | | | | | | | | | |
| 20 | | | | | | | | | | | | | | | | | | | | | | | | | |



| | SOLD FOR TAXES | VALUATIONS BY SCHOOL DISTRICTS AS EQUALIZED BY DEPARTMENT OF TAXATION: District No. / No. / Rate ___ Mills | District No. / No. / Rate ___ Mills | District No. / No. / Rate ___ Mills | District No. / No. / Rate ___ Mills | Tax including State Homestead ___ Mills | State Tax on Non-Homestead 9.42 Mills | SPECIAL TAXES | SPECIAL TAXES | TOTAL TAXES | | PAID | WHEN PAID Month Day Year | Number of Receipt | March Settlement 1964 | June Settlement 1964 | Penalty | November Settlement 1964 | Penalty | Collections to First Monday in January 1963 | Penalty | Delinquent on First Monday in January 1963 | Total Delinquent Tax and Penalty | REMARKS |
|---|---|---|---|---|---|---|---|---|---|---|---|---|---|---|---|---|---|---|---|---|---|---|---|---|
| | | Dollars | Dollars | Dollars | Dollars | Dollars | $ cts. | $ cts. | $ cts. | $ cts. | | | | | | | $ cts. | $ cts. | $ cts. | $ cts. | $ cts. | $ cts. | $ cts. | |
| 1 | | | 6 | | | 162 | 06 | | | 168 | 1 | PAID IN FULL | FEB 13 1964 | 2163 | 168 | | | | | | | | | 9515 |
| 2 | | | 6 | | | 162 | 06 | | | 168 | 2 | PAID IN FULL | FEB 13 1964 | | 168 | | | | | | | | | |
| 3 | | | 6 | | | 162 | 06 | | | 168 | 3 | PAID IN FULL | FEB 13 1964 | | 168 | | | | | | | | | |
| 4 | | | 12 | | | 322 | 10 | | | 332 | 4 | PAID IN FULL | FEB 13 1964 | | 332 | | | | | | | | | |
| 5 | | | 30 | | | 806 | 26 | | | 832 | 5 | PAID IN FULL | FEB 13 1964 | | 832 | | | | | | | | | |
| 6 | | | 12 | | | 322 | 10 | | | 332 | 6 | PAID IN FULL | APR 20 1964 | 6701 | | 6.64 | | | | | | | | 9203 |
| 7 | | | 12 | | | 322 | 10 | | | 332 | 7 | PAID IN FULL | APR 20 1964 | | | | | | | | | | | 9203 |
| 8 | | | 183 | | | 4914 | 1.64 | | | 5078 | 8 | PAID IN FULL | APR 28 1964 | 8481 | | 50.78 | | | | | | | | 9362 |
| 9 | | | 12 | | | 322 | 10 | | | 332 | 9 | PAID IN FULL | FEB 13 1964 | | 332 | | | | | | | | | 9515 |
| 10 | | | 12 | | | 322 | 10 | | | 332 | 10 | PAID IN FULL | FEB 13 1964 | | 332 | | | | | | | | | |
| 11 | | | 9 | | | 242 | 08 | | | 250 | 11 | PAID IN FULL | FEB 13 1964 | 2163 | 250 | | | | | | | | | |
| 12 | | | 6 | | | 162 | 06 | | | 168 | 12 | PAID IN FULL | FEB 13 1964 | | 168 | | | | | | | | | |
| 13 | | | 6 | | | 162 | 06 | | | 168 | 13 | PAID IN FULL | FEB 13 1964 | | 168 | | | | | | | | | |
| 14 | | | 3 | | | 80 | 02 | | | 82 | 14 | PAID IN FULL | FEB 13 1964 | | 82 | | | | | | | | | |
| 15 | | | 3 | | | 80 | 02 | | | 82 | 15 | PAID IN FULL | FEB 13 1964 | | 82 | | | | | | | | | |
| 16 | | | | | | | | | | | 16 | | | | | | | | | | | | | |
| 17 | | | | | | | | | | | 17 | | | | | | | | | | | | | |
| 18 | | | | | | | | | | | 18 | | | | | | | | | | | | | |
| 19 | | | | | | | | | | | 19 | | | | | | | | | | | | | |
| 20 | | | | | | | | | | | 20 | | | | | | | | | | | | | |
| | | | 318 | | | 7842 | 282 | | | 8824 | | | | | 3080 | 5744 | | | | | | | | |

Personal