1912

HIRAM

INDEX TO SECTIONS

SECTION	PAGE
Section 1	
" 2	
" 3	
" 4	
" 5	
" 6	
" 7	
" 8	
" 9	
" 10	
" 11	
" 12	
" 13	
" 14	
" 15	
" 16	
" 17	
" 18	
" 19	
" 20	
" 21	
" 22	
" 23	
" 24	
" 25	
" 26	
" 27	
" 28	
" 29	
" 30	
" 31	
" 32	
" 33	
" 34	
" 35	
" 36	

For Convenience of Auditor in Showing Boundaries of School Districts

Township No. 140 *Range No.* 31 *Mer. P. M.*

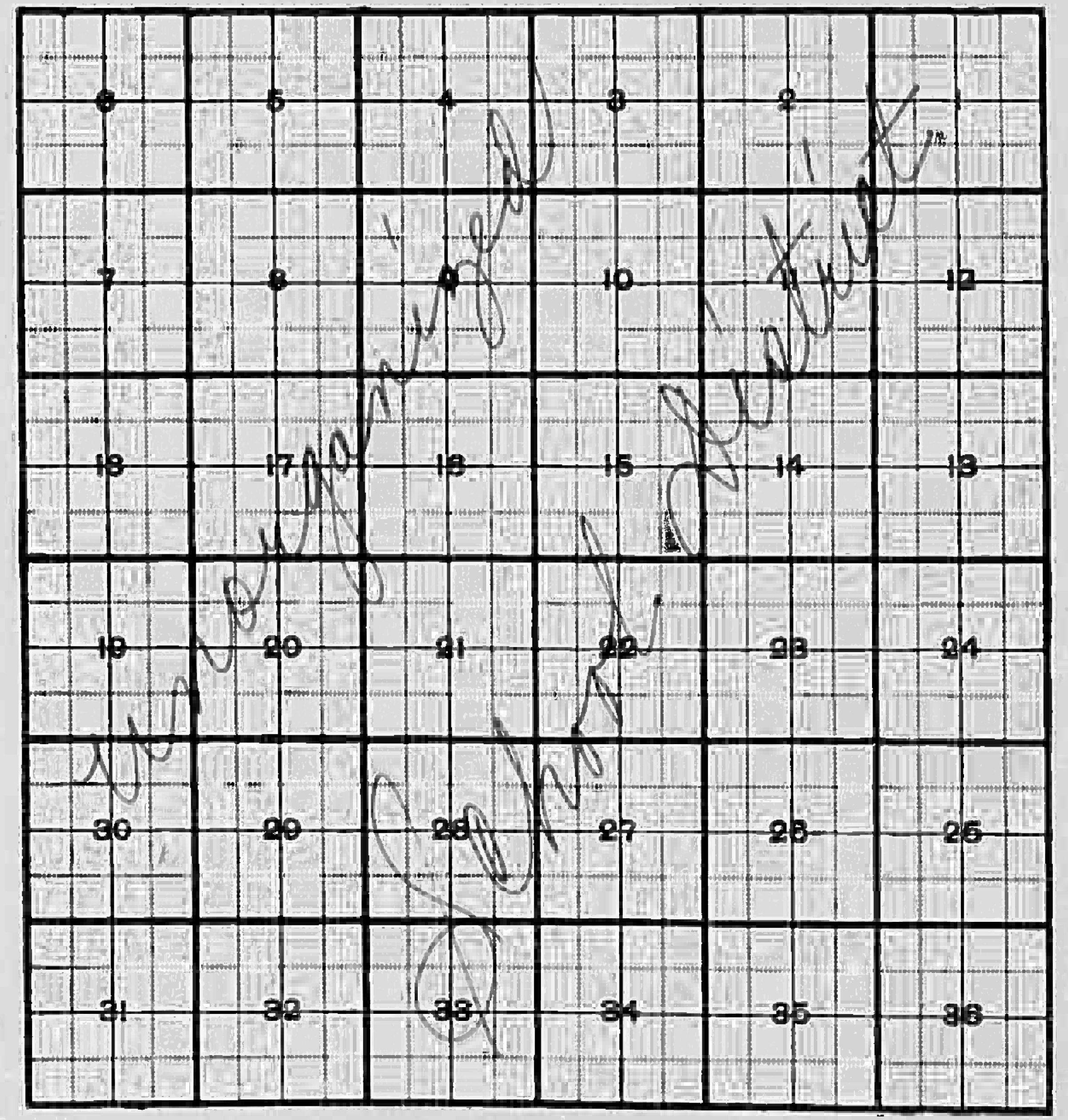

SUMMARY OF TAX COLLECTION

Original Levy	$	
Additions	$	
		$
Abatements		$
		$

COLLECTIONS

March Settlement	$	
June Settlement	$	
November Settlement	$	
January Settlement	$	$
		$
Over Collected	$	
Under Collected	$	
Delinquent	$	$
Total		$

Treasurer's Office, Cass County, Minnesota

RECEIVED this, the first Monday (being the fourth *day) of January, A. D. 1943, of* L. C. Peterson*, Auditor of said County, Minnesota, the Tax List of all Taxable Real and Personal Property in the* Township *of* Hiram *in said County for the year A. D. 1942, as specified above and amounting to* Sixthousand one hundred nineteen & 26/100 *Dollars.*

W. T. McKeown Jr.
County Treasurer.

December 31 1942

Office of County Treasurer, Cass County, Minnesota

To L. C. Peterson, County Auditor:

Sir:—I herewith return to you the Tax List for the Township *of* Hiram *in said County for the year 1942, heretofore received from you. I certify that I have compared the same with the duplicate receipts in your office, and have written opposite the amount of each tax so receipted the words "First Quarter Paid", "Second Quarter Paid", "Third Quarter Paid" or "Paid in full" as the case may be, and the number of my receipt given in discharge of said tax, and each tract or lot of real property against which the taxes remain unpaid is delinquent for said year.*

Yours respectfully,

W. T. McKeown Jr.
County Treasurer.

Auditor's Office, Cass County, Minnesota

I, ... *Auditor of said County, and State of Minnesota, do hereby certify that the following is a correct list of the Taxes levied on the Real and Personal Property in the* ..... *of* ..... *for the year 1942.*

WITNESS my hand and official seal, the ..... *day of* ..... *1943.*

(SEAL) ..... *County Auditor.*

Auditor's Office, Cass County, Minnesota

..... *194*

I hereby certify that on the first Monday in January 1944, I received of ..... *, County Treasurer, the Tax List of the* ..... *of* ..... *in said County for the year 1942 that I have compared the said list with the Statements receipted for by said Treasurer, which are on file in my office, and that each tract or lot of real property therein against which the taxes, or any part thereof, remains unpaid are delinquent for said year:*

(SEAL) ..... *County Auditor.*

TABULAR SCHEDULE OF VALUATIONS,

LEVIED IN THE Township OF Hiram

RATES AND TAXES

COUNTY OF CASS, STATE OF MINNESOTA

No. School District	Valuation of Money and Credits (Dollars)		Value of Lands other than Town Lots including Structures (Dollars)	Value of Town and City Lots including Structures thereon (Dollars)	Personal Property (Dollars)	Total Value of all Property except Money and Credits (Dollars)	Rate of State Taxes: State Rev. (Mills)	State Sch'l (Mills)	Tchr. Ins. (Mills)	State Debt (Mills)	Total Rate of State Tax (Mills)	Rate of County Taxes: Rev. (Mills)	R. & B. (Mills)	Welfare (Mills)	Bonds and Int. (Mills)			Total Rate of Cnty Tax (Mills)	Rate of Town Taxes: Rev. (Mills)	R. & B. (Mills)	Drag Tax (Mills)	State Loan (Mills)					Total Rate of Town Tax (Mills)
Un	3008		21,925	12,770	2861	37,556					1.61	27.7	4.13	33.05	16.5			80.88	5.	13.3	1.						19.3
											1.29																
	3008 902		21,925	12,770	2861	37,556																					

Un Plat. 1. 15. 4.7 20. 8. 48.7 150.49

Plat & RR 1. 30. 4.7 20. 8. 63.7 165.49

No. School District	Rate of School Taxes: Local 1 Mill (Mills)	Special (Mills)	State Loan (Mills)	Def. (Mills)	C.O. (Mills)			Total Rate of Sch'l Tax (Mills)	Total Rate of all Taxes (Mills)	Taxes Levied — Local 1 Mill and Special School Taxes by Districts: Local 1 Mill	Special	State Loan	Def.	C. O.			Total School Taxes	All Other Taxes: Funds	Rate	Amounts
Un	1.	15.	4.7	20.	8.			48.7	150.49	2192	32882	10299	43844	17534			106751	State Revenue.		
	1.	30.	4.7	20.	8.			63.7	165.49	1562	46887	7347	31286	12499			99561	State School.		
																		Teachers Insurance.		224.86
																		~~State Debt~~—Non-Homestead,		275.70
																		~~State Debt~~—Homestead.		60.45
																		County Revenue.		1021.46
																		County Road and Bridge.		1505.04
																		County Welfare.		1241.10
																		Bonds and Interest.		619.61
																		Town Revenue.		187.72
																		Town Road and Bridge.		499.43
																		Town Drag.		37.55
																		Town State Loan.		
																		School Local 1 Mill.		37.54
																		School Special.		797.69
																		School State Loan.		176.46
																		Deficiency		751.00
																		Capital Outlay		300.33
																		Money and Credits.		9.02
										37.54	797.69	176.46	751.00	300.33			2063.02			6170.10
																				6119.26

Total Number of Acres 6279 42

Total Levy, $ 6170 10

6119.26

State of Minnesota, } ss.
COUNTY OF CASS

I, [signature], Auditor of said County and State aforesaid; do hereby certify that the foregoing is a true and correct Schedule, showing the valuation of all the taxable property, in the [signature], in said County, the several rates of Taxation and Totals of the several Tax Funds levied thereon for the year A. D. 194 2.

Witness my hand and official seal, this 31 day of [signature] A. D. 194 2.

[signature] County Auditor.

By [signature]

SEAL

COLLECTIONS OF TAXES OF 194.2, Township OF Hiram, CASS COUNTY, MINNESOTA

FUNDS	MARCH SETTLEMENT 19.42	JUNE SETTLEMENT 1943	NOV. SETTLEMENT 19.43	Amount Collected from Nov. 19.43 to 3 rd Monday in Jan. 19.44	REDUCTIONS	Cancelled + For Feited	Total Reductions and Collected	BALANCE UNCOLLECTED	ADDITIONS	Taxes over paid	Total Uncollected to First Monday in January, 19.....
State Revenue.											
State School.											
Teachers Insurance.											
State Debt—Non-Homestead.	3163	10658	28777	876							
State Debt—Homestead.	807	3077	894	246							
County Revenue.	13640	51986	150997	4133							
County Road and Bridge.	2071	7893	22842	628							
County Welfare.	16525	63167	183344	5022							
County Bond and Interest.	8275	31536	91158	2507							
Town Revenue.	2508	9556	27775	760							
Town Road and Bridge.	6670	25420	73822	2021							
Town Drag.	502	1911	5555	152							
Town State Loan.											
School Local 1 Mill.	503	1911	556	152							
School Special.	12331	47360	120555	2468							
School State Loan.	2357	8983	2609	714							
Defic	10030	38225	11100	3039							
Cap. Outlay	4012	15290	4440	1216							
Total	83448	310973									
Mbusy and Credits.	902										
	84345	310973	901134	23934	2006	4324				7139	85293

		LOCAL 1 MILL	SPECIAL	STATE LOAN	Deficiency	Cap. Outlay					TOTALS
MARCH SETTLEMENT	School District No. Un	503	12331	2357	10020	4012					29232
	Totals										
JUNE SETTLEMENT	School District No. Un.	1911	47360	8983	38225	15290					110769
	Totals	1911	47360	8983	38225	15290					110769
NOVEMBER SETTLEMENT	School District No. Un..	556	12055	2609	11100	4440					30760
	Totals	556	12055	2609	11100	4440					30760
NOVEMBER to JANUARY	School District No. Un2	152	2468	714	3039	1216					7589
	Totals	152	2468	714	3039	1216					7589
ADDITIONS	School District No.										
	Totals										
REDUCTIONS	School District No.										
	Totals										

Tax List of Real Property in the Town of Hiram

Cass County, Minnesota, for Taxes for the Year 1942

	IN WHOSE NAME ASSESSED	TO WHOM TRANSFERRED	SUB-DIVISION	Sec. or Lot	Town or Block	Range	NO. OF ACRES Acres	NO. OF ACRES 100ths	No. of School District	VALUATION	VALUATION BY SCHOOL DISTRICTS: District No. 1 Rate 150.14 Mills	District No. ..... Rate ..... Mills	District No. ..... Rate ..... Mills	District No. ..... Rate ..... Mills	SOLD FOR TAXES	Rate and Tax Less Homestead Exemption ..... Mills	State Tax on Non-Homestead 7.39 Mills	TOTAL GENERAL TAXES	SPECIAL ASSESSMENTS	TOTAL TAXES	PAID	WHEN PAID (Month Day Year)	Number of Receipt	March Settlement 1943	June Settlement 1943	Penalty	November Settlement 1943	Penalty	Collections to First Monday in January 1944	Penalty	Delinquent on First Monday in January 1944	Total Delinquent Tax and Penalty	REMARKS
										Dollars	Dollars	Dollars	Dollars	Dollars	Dollars	$ cts.	$ cts.	$ cts.	$ cts.														
1	Hattie Thomas	Hannah Thomas	~~NE¼ of NE¼~~ Lot 1		140	31	28		Ans		H 144					2168				2168	2nd Half Paid	MAY 6 1943										
2		" "	~~NW¼ of NE¼~~ " 2				35				H 62					934				934	1st Half Paid	JAN 30 1943	0503	155	155								
3	State of Minnesota		SW¼ of NE¼																		2nd Half Paid	MAY 9 1943	4074										
4	Ole West		~~SE¼ of NE¼~~ " 7				31				H 25				SOLD FOR TAXES	1128				1128	1st Half Paid	JAN 30 1943										
5																					2nd Half Paid	OCT 23 1943	1050										
6	Albert Thomas	Geo. B. Leonard	~~NE¼ of NW¼~~ " 3				24	50			89					1340	~~60~~ ~~80~~			1406 ~~1420~~	1st Half Paid	JUN 8 1943	5795		564		564						
7			NW¼ of NW¼																		PAID IN FULL	MAY 26 1943	4667		1406								
8			SW¼ of NW¼																														
9	Chas. N. & Henrietta V. Loufek		~~SE¼ of NW¼~~ " 4				34	50			293					4410	~~216~~ ~~264~~			~~4626~~ ~~4674~~													Hold for Pay
10																																	
11	Anna Bostrom		NE¼ of SW¼				40				H 61					918				918	PAID IN FULL	FEB 11 1943	871		918								
12	Chas. N. & Henrietta V. Loufek		~~NW¼ of SW¼~~ " 5				33				144					2168	~~106~~ ~~130~~			~~2274~~ ~~2298~~													2274 ~~2298~~ Hold
13	Anna Bostrom		~~SW¼ of SW¼~~ " 6				24	50			H 116					1746				1746	PAID IN FULL	FEB 11 1943	871	1746									
14	"		SE¼ of SW¼				40				H 61					918				918	PAID IN FULL	FEB 11 1943	871	918									
15																																	
16	J. M. Keefer		NE¼ of SE¼				40				87				SOLD FOR TAXES	1310	~~64~~ ~~78~~			~~1374~~ ~~1388~~												1374	
17	State of Minnesota (Cost to Arthur Bostrom)		NW¼ of SE¼				40				87				SOLD FOR TAXES	1310	~~64~~ ~~78~~			~~1374~~ ~~1388~~	PAID IN FULL	MAY 14 1943	4811		1374								
18	Lora A. McCulloch		SW¼ of SE¼ less 1 ac. school				39				141					2122	~~104~~ ~~126~~			~~2226~~ ~~2248~~	2nd Half Paid	NOV 9 1943	1190										
19	J. M. Keefer		SE¼ of SE¼				40				87				SOLD FOR TAXES	1310	~~64~~ ~~78~~			~~1374~~ ~~1388~~	1st Half Paid	JUN 18 1943	6290		1113		1113						
20																																	
							444 50				519 14 ~~928 14~~ 1447					21782	~~854~~ 684			~~22636~~ 22466												1374	
																																9648	

Tax List of Real Property in the Town of Hiram

	IN WHOSE NAME ASSESSED	TO WHOM TRANSFERRED	SUB-DIVISION	Sec. or Lot	Town or Block	Range	NO. OF ACRES Acres	NO. OF ACRES 100s	No. of School District	VALUATION	VALUATION BY SCHOOL DISTRICTS: District No.....Rate.....Mills	District No.....Rate.....Mills	District No.....Rate.....Mills	District No.....Rate.....Mills	SOLD FOR TAXES	Rate and Tax Less Homestead Exemption.....Mills	State Tax on Non-Homested.....Mills	TOTAL GENERAL TAXES	SPECIAL ASSESSMENTS				TOTAL TAXES		PAID	WHEN PAID			Number of Receipt	March Settlement 1943	June Settlement 1943	Penalty	November Settlement 1943	Penalty	Collections to First Monday in January 1944	Penalty	Delinquent on First Monday in January 1944	Total Delinquent Tax and Penalty		REMARKS
										Dollars	Dollars	Dollars	Dollars	Dollars	Dollars	$ cts.	$ cts.	$ cts.	$ cts.	$ cts.	$ cts.	$ cts.				Month	Day	Year													
1			NE¼ of NE¼	2	140	31																		1																	
2			NW¼ of NE¼																					2																	
3			SW¼ of NE¼																					3																	
4			SE¼ of NE¼																					4																	
5																								5																	
6			NE¼ of NW¼																					6																	
7			NW¼ of NW¼																					7																	
8			SW¼ of NW¼																					8																	
9			SE¼ of NW¼																					9																	
10																								10																	
11			NE¼ of SW¼																					11																	
12			NW¼ of SW¼																					12																	
13			SW¼ of SW¼																					13																	
14			SE¼ of SW¼																					14																	
15																								15																	
16			NE¼ of SE¼																					16																	
17			NW¼ of SE¼																					17																	
18			SW¼ of SE¼																					18																	
19			SE¼ of SE¼																					19																	
20																								20																	

Tax List of Real Property in the Town of Hiram

In Whose Name Assessed	To Whom Transferred	Sub-Division	Sec. or Lot	Town or Block	Range	No. of Acres: Acres	No. of Acres: 100s	No. of School District	Valuation (Dollars)	Valuation by School Districts: District No. 1 Rate 152.44 Mills (Dollars)	District No. ..... Rate ..... Mills (Dollars)	District No. ..... Rate ..... Mills (Dollars)	District No. ..... Rate ..... Mills (Dollars)	Sold for Taxes (Dollars)
	1	NE¼ of NE¼	8	140	31									
	2	NW¼ of NE¼												
	3	SW¼ of NE¼												
	4	SE¼ of NE¼												
	5													
	6	NE¼ of NW¼												
A.N. Bank Corp. Mgr.	7	Fred Hagan & Marge H. Hagan ~~NW¼ of NW¼~~ Lot 3				29	50			445				
	8	SW¼ of NW¼												
	9	SE¼ of NW¼												
	10													
	11	NE¼ of SW¼												
	12	NW¼ of SW¼												
	13	SW¼ of SW¼												
	14	SE¼ of SW¼												
	15													
	16	NE¼ of SE¼												
	17	NW¼ of SE¼												
	18	SW¼ of SE¼												
	19	SE¼ of SE¼												
	20													
						89	50			445 NH				

Ratio and Tax Less Homestead Exemption ..... Mills	State Tax on Non-Homestead 7 Mills 7.37	Total General Taxes	Special Assessments	Total Taxes	Paid	When Paid: Month	Day	Year	Number of Receipt	March Settlement 1943	June Settlement 1943	Penalty	November Settlement 1943	Penalty	Collections to First Monday in January 1944	Penalty	Delinquent on First Monday in January 1944	Total Delinquent Tax and Penalty	Remarks
6696	~~400~~ 296			~~7096~~ 6992	2nd Half Paid	AUG	5	1943	6923		3496		3496						
					PAID IN FULL	JUN	16	1943	6497										
6696	~~400~~ 296			~~7096~~ 6992															

	IN WHOSE NAME ASSESSED	TO WHOM TRANSFERRED	SUB-DIVISION	Sec. or Lot	Town or Block	Range	NO. OF ACRES Acres	NO. OF ACRES 100s	No. of School District	VALUATION	VALUATION BY SCHOOL DISTRICTS: District No. 1 Rate 150.49 Mills	District No. ..... Rate ..... Mills	District No. ..... Rate ..... Mills	District No. ..... Rate ..... Mills	SOLD FOR TAXES	Rate and Tax Less Homestead Exemption ..... Mills	State Tax on Non-Homestead 7 Mills 7.39	TOTAL GENERAL TAXES	SPECIAL ASSESSMENTS				TOTAL TAXES	PAID	WHEN PAID Month Day Year	Number of Receipt	March Settlement 1943	June Settlement 1943	Penalty	November Settlement 1943	Penalty	Collections to First Monday in January 1944	Penalty	Delinquent on First Monday in January 1944	Total Delinquent Tax and Penalty		REMARKS
										Dollars	Dollars	Dollars	Dollars	Dollars	Dollars	$ cts.	$ cts.	$ cts.	$ cts.	$ cts.	$ cts.	$ cts.																
	Red River Lbr. Co.		NE¼ of NE¼ Lot 1	4	140	31	23				71				SOLD FOR TAXES	1068	~~64~~ 57						~~1132~~ 1120												1120	7232		
	~~State of Minnesota~~	Mrs. Mary E. Peterson / Joseph D. Peterson	~~NW¼ of NE¼~~ " 2																																			
	Geo. B. Leonard		~~SW¼ of NE¼~~ " 5				23	50			102					1534	~~97~~ 76						~~1631~~ 1610	PAID IN FULL	MAY 26 1943	4621		1610										
	"		~~SE¼ of NE¼~~ " 6				15	50			68					1024	~~63~~ 50						~~1087~~ 1074	PAID IN FULL	MAY 26 1943	4621		1074										
	Red River Lbr. Co.		~~NE¼ of NW¼~~ " 3				23	50			122					1836	~~110~~ 90						~~1946~~ 1926												1926	2119		
			NW¼ of NW¼																																			
			SW¼ of NW¼																																			
			SE¼ of NW¼																																			
	Geo. B. Leonard		" 4				19	50			85					1280	~~76~~ 67						~~1356~~ 1347	PAID IN FULL	MAY 26 1943	4621		1347										
			NE¼ of SW¼																																			
			NW¼ of SW¼																																			
			SW¼ of SW¼																																			
			SE¼ of SW¼																																			
			NE¼ of SE¼																																			
			NW¼ of SE¼																																			
			SW¼ of SE¼																																			
			SE¼ of SE¼																																			
							125	00			448 N.H.																											
																6747	~~4446~~ 330						~~7446~~ 7077												3046			

	IN WHOSE NAME ASSESSED	TO WHOM TRANSFERRED	SUB-DIVISION	Sec. or Lot	Town or Block	Range	NO. OF ACRES Acres	NO. OF ACRES 100s	No. of School District	VALUATION	VALUATION BY SCHOOL DISTRICTS: District No. 1 Rate 150.49 Mills	District No. ..... Rate ..... Mills	District No. ..... Rate ..... Mills	District No. ..... Rate ..... Mills	SOLD FOR TAXES
										Dollars	Dollars	Dollars	Dollars	Dollars	Dollars
1			NE¼ of NE¼	5	140	31									
2	John E. Blomquist		~~NW¼ of NE¼~~ Lot 1				17.75				77				SOLD FOR TAXES
3	State of Minnesota ~~(Cert. to L. L. Hiscock)~~	Marion E. Deen	~~SW¼ of NE¼~~ " 4				38.50				57				SOLD FOR TAXES
4	Geo. D. + Marion E. Deen		~~SE¼ of NE¼~~ " 5				16				24 92				
5															
6	State of Minnesota		~~NE¼ of NW¼~~ " 2												
7	State of Minnesota		~~NW¼ of NW¼~~ " 3												
8	State of Minnesota		SW¼ of NW¼												
9	State of Minnesota		SE¼ of NW¼												
10															
11	State of Minnesota		NE¼ of SW¼												
12	State of Minnesota		NW¼ of SW¼												
13	State of Minnesota		SW¼ of SW¼												
14	State of Minnesota		SE¼ of SW¼												
15															
16	Wm. Ivers + W. C. Lothamer		~~NE¼ of SE¼~~ " 6				31				27 4				
17	State of Minnesota		NW¼ of SE¼												
18	Alma M. Fenske		SW¼ of SE¼				40				87				SOLD FOR TAXES
19	Wm. Ivers + W. C. Lothamer		~~SE¼ of SE¼~~ " 7				31.50				137				
20															
											92 N				
							174.75				632 N				
											724				

	Rate and Tax Less Homestead Exemption .....Mills	State Tax on Non-Homestead 9 Mills 1.39	TOTAL GENERAL TAXES	SPECIAL ASSESSMENTS	TOTAL TAXES	PAID	WHEN PAID Month Day Year	Number of Receipt	March Settlement 1943	June Settlement 1943	Penalty	November Settlement 1943	Penalty	Collections to First Monday in January 1944	Penalty	Delinquent on First Monday in January 1944	Total Delinquent Tax and Penalty		REMARKS
	$ cts.	$ cts.	$ cts.	$ cts. $ cts. $ cts. $ cts.															
1																			
2					~~12 38~~ 12 14	2nd Half Paid	OCT 2 1943	3875											
3	1158	~~56~~ 70			~~90~~ 80	2nd Half Paid	JUN 5 1943	4146		450		450				124			
4	858	~~43~~ 57			~~90~~ 1	2nd Half Paid	OCT 30 1943	4022											
5	1384				1384	1st Half Paid	JUN 5 1943	4965		692		692							
6																			
7																			
8																			
9																			
10																			
11																			
12																			
13																			
14																			
15																			
16	4134	~~207~~ 246			~~4370~~ 4336	2nd Half Paid	OCT 13 1943	6340											
17						1st Half Paid	APR 17 1943	3753		2163		2163							
18	1310	~~64~~ 75			~~1388~~ 1374											134		1511	
19	2067	~~103~~ 124			~~2170~~ 2166	2nd Half Paid	OCT 13 1943	6340											
20						1st Half Paid	APR 17 1943	3753		1082		1082							
	10896	590			~~11466~~														
		466			11367														

LEDGER PRINTING COMPANY, ST. CLOUD, MINN.

IN WHOSE NAME ASSESSED		TO WHOM TRANSFERRED	SUB-DIVISION	Sec. or Lot	Town or Block	Range	NO. OF ACRES Acres	NO. OF ACRES 100s	No. of School District	VALUATION	VALUATION BY SCHOOL DISTRICTS: District No.....Rate .....Mills	District No.....Rate .....Mills	District No.....Rate .....Mills	District No.....Rate .....Mills	SOLD FOR TAXES
										Dollars	Dollars	Dollars	Dollars	Dollars	Dollars
State of Minnesota	1		~~NE¼ of NE¼~~ Lot 1	6	140	31									
State of Minnesota	2		~~NW¼ of NE¼~~ " 2												
State of Minnesota	3		SW¼ of NE¼												
State of Minnesota	4		SE¼ of NE¼												
	5														
State of Minnesota	6		~~NE¼ of NW¼~~ " 3												
State of Minnesota	7		~~NW¼ of NW¼~~ " 4												
State of Minnesota	8		~~SW¼ of NW¼~~ " 5												
State of Minnesota	9		SE¼ of NW¼												
	10														
State of Minnesota	11		NE¼ of SW¼												
State of Minnesota	12		~~NW¼ of SW¼~~ " 6												
State of Minnesota	13		~~SW¼ of SW¼~~ " 7												
State of Minnesota	14		SE¼ of SW¼												
	15														
State of Minnesota	16		NE¼ of SE¼												
State of Minnesota	17		NW¼ of SE¼												
State of Minnesota	18		SW¼ of SE¼												
State of Minnesota	19		SE¼ of SE¼												
	20														

	Rate and Tax Less Homestead Exemption .....Mills $ cts.	State Tax on Non-Homestead .....Mills $ cts.	TOTAL GENERAL TAXES $ cts.	SPECIAL ASSESSMENTS $ cts.	$ cts.	$ cts.	$ cts.	TOTAL TAXES		PAID	WHEN PAID Month Day Year	Number of Receipt	March Settlement 1943	June Settlement 1943	Penalty	November Settlement 1943	Penalty	Collections to First Monday in January 1944	Penalty	Delinquent on First Monday in January 1944	Total Delinquent Tax and Penalty		REMARKS
1																							
2																							
3																							
4																							
5																							
6																							
7																							
8																							1
9																							
10																							
11																							
12																							
13																							
14																							
15																							
16																							
17																							1
18																							
19																							1
20																							

Tax List of Real Property in the Town of Hiram

	In Whose Name Assessed	To Whom Transferred	Sub-Division	Sec. or Lot	Town or Block	Range	No. of Acres: Acres	No. of Acres: 100ths	No. of School District	Valuation	Valuation by School Districts: District No. Un, Rate 150.46 Mills	District No. ..... Rate ..... Mills	District No. ..... Rate ..... Mills	District No. ..... Rate ..... Mills	Sold for Taxes
										Dollars	Dollars	Dollars	Dollars	Dollars	Dollars
1	State of Minnesota		NE¼ of NE¼	7	140	31									
2	State of Minnesota		NW¼ of NE¼												
3	State of Minnesota		SW¼ of NE¼												
4	State of Minnesota		SE¼ of NE¼												
5															
6	State of Minnesota		NE¼ of NW¼												
7	State of Minnesota		~~NW¼ of NW¼~~ Lot 1												
8	State of Minnesota		~~SW¼ of NW¼~~ " 2												
9	State of Minnesota		SE¼ of NW¼												
10															
11	State of Minnesota		NE¼ of SW¼												
12	State of Minnesota		~~NW¼ of SW¼~~ " 3												
13	A. N. Nielson		~~SW¼ of SW¼~~ " 4				39	10			69 ~~69~~				SOLD FOR TAXES
14	"		SE¼ of SW¼				40				73 ~~73~~				SOLD FOR TAXES
15															
16	State of Minnesota		NE¼ of SE¼												
17	State of Minnesota		NW¼ of SE¼												
18	Emma A. Nieg		SW¼ of SE¼				40				73				SOLD FOR TAXES
19	"		SE¼ of SE¼				40				73				SOLD FOR TAXES
20															
							158	10			288 N.H.				

	Rate and Tax Less Homestead Exemption ..... Mills	State Tax on Non-Homestead 9 Mills 9.39	Total General Taxes	Special Assessments	Total Taxes	Paid	When Paid: Month	Day	Year	Number of Receipt	March Settlement 1943	June Settlement 1943	Penalty	November Settlement 1943	Penalty	Collections to First Monday in January 1944	Penalty	Delinquent on First Monday in January 1944	Total Delinquent Tax and Penalty	Remarks
	$ cts.	$ cts.	$ cts.	$ cts.																
1																				
2																				
3																				
4																				
5																				
6																				
7																				
8																				
9																				
10																				
11																				
12																				
13	10.38 ~~10.38~~	50 ~~50~~ ~~1.00~~	Abatement 2.29		10.88 ~~10.88~~ ~~1.00~~	PAID IN FULL	NOV 26 1943													
14	10.98 ~~10.98~~	54 ~~54~~ ~~66~~	" 2.29		11.52 ~~11.52~~ ~~1.64~~	PAID IN FULL	NOV 26 1943			11649						22.46	1.79			
15																				
16																				
17																				
18	10.98	54 ~~54~~ ~~66~~			11.52 ~~11.52~~ ~~1.64~~													11.52		
19	10.98	54 ~~54~~ ~~66~~			11.52 ~~11.52~~ ~~1.64~~													11.52		
20																				
	43.32 ~~43.32~~	2.60 ~~2.60~~ 2.12			45.92 ~~45.92~~ 45.44													23.04		

	IN WHOSE NAME ASSESSED	TO WHOM TRANSFERRED	SUB-DIVISION	Sec. or Lot	Town or Block	Range	NO. OF ACRES Acres	NO. OF ACRES 100s	No. of School District	VALUATION	VALUATION BY SCHOOL DISTRICTS: District No. 1 Rate 59.44 Mills	District No. ..... Rate ..... Mills	District No. ..... Rate ..... Mills	District No. ..... Rate ..... Mills	SOLD FOR TAXES
										Dollars	Dollars	Dollars	Dollars	Dollars	Dollars
1	John Lundblad	G.W. Bowman	~~NE¼ of NE¼~~ Lot 1	8	140	31	28				~~112~~ 67				
2	George Bowman		NW¼ of NE¼				40				64				
3	"		SW¼ of NE¼				40				204				
4	John Lundblad	G.W. Bowman	~~SE¼ of NE¼~~ " 2				31	75			~~125~~ 75				
5	Alvin Thompson		2 ac. of Lot 3				1				4				
6	State of Minnesota		NE¼ of NW¼												
7	State of Minnesota		NW¼ of NW¼												
8	State of Minnesota		SW¼ of NW¼												
9	Ole B. Borseth		SE¼ of NW¼				40				102				
10	Alvin Thompson		2 ac. of Lot 3				2				82				
11	State of Minnesota		NE¼ of SW¼												
12	State of Minnesota		NW¼ of SW¼												
13	State of Minnesota		SW¼ of SW¼												
14	State of Minnesota		SE¼ of SW¼												
15	Ralph Planta		1 ac. of Lot 3				1				113				
16	Mathilda Blakeman		~~NE¼ of SE¼~~ Lot 3 less 6 acs				20				146				
17	Lonzo A. Thomas		NW¼ of SE¼				40				87				
18	"		SW¼ of SE¼				40				87				
19	State of Minnesota		~~SE¼ of SE¼~~ Lot 4												
20	Mathilda Blakeman		The part of Lot 3 (84-140-31) described as follows:— Beginning at a point 2 rods W. of the N.E. cor. of said Lot 3 — thence running S. 40 rods, thence E. to the W. line of the highway, thence W. to place of beginning				2				5				
							285	25			1116 / 712 / 1828				

	Rate and Tax Less Homestead Exemption .....Mills	State Tax on Non-Homestead 7 Mills 7.29	TOTAL GENERAL TAXES	SPECIAL ASSESSMENTS						TOTAL TAXES	PAID	WHEN PAID Month	Day	Year	Number of Receipt	March Settlement 1943	June Settlement 1943	Penalty	November Settlement 1943	Penalty	Collections to First Monday in January 1944	Penalty	Delinquent on First Monday in January 1944	Total Delinquent Tax and Penalty		REMARKS
	$ cts.	$ cts.	$ cts.	$ cts.	$ cts.	$ cts.	$ cts.	$ cts.	$ cts.																	
1	~~1008~~ 1008	~~75~~ 100	Abatement #2055							10.08 ~~1768~~ 1786	PAID IN FULL	DEC	31	1943	12183						1008				760	Abated
2	918									918	1st Half Paid	JUN	16	1943	5866								459	8505		
3	3070									3070	1st Half Paid	JUN	16	1943			1944						1535	9169		
4	~~1128~~ 1128	~~75~~ 75	Abatement #2055							11.28 ~~1203~~ 1203	PAID IN FULL	DEC	31	1943	12183						1128				840	Abated
5	60	04								64	PAID IN FULL	JUN	17	1943	6263		64									
6																										
7																										
8																										
9		76								1610	2nd Half Paid	NOV	8	1943	11337				805							
10	1534	~~75~~								~~1609~~ 1610	1st Half Paid	JUN	18	1943	6281		805									
11	1234	~~60~~ 60								~~1294~~ 1294	PAID IN FULL	JUN	17	1943	6263		1294									
12																										
13																										
14																										
15	1700	~~84~~ 84								1784	PAID IN FULL	MAY	26	1943	4631		1784									
16	2198									2198	PAID IN FULL	JUN	9	1943	5786		2198									
17	1310	~~64~~ 64								1374	PAID IN FULL	MAY	26	1943	4631		1374									
18	1310	~~64~~ 64								1374	PAID IN FULL	MAY	26	1943			1374									
19																										
20	76									76	PAID IN FULL	JUN	9	1943	5786		76									
	16978	~~540~~ 526								~~17518~~ 17504													1994		1600	

IN WHOSE NAME ASSESSED		TO WHOM TRANSFERRED	SUB-DIVISION	Sec. or Lot	Town or Block	Range	NO. OF ACRES Acres	NO. OF ACRES 100s	No. of School District	VALUATION	VALUATION BY SCHOOL DISTRICTS: District No. Dillon Rate 19.49 Mills	District No. ..... Rate ..... Mills	District No. ..... Rate ..... Mills	District No. ..... Rate ..... Mills	SOLD FOR TAXES	Rate and Tax Less Homestead Exemption ..... Mills	State Tax on Non-Homestead 7.39 Mills	TOTAL GENERAL TAXES	SPECIAL ASSESSMENTS				TOTAL TAXES	PAID	WHEN PAID Month Day Year	Number of Receipt	March Settlement 1943	June Settlement 1943	Penalty	November Settlement 1943	Penalty	Collections to First Monday in January 1944	Penalty	Delinquent on First Monday in January 1944	Total Delinquent Tax and Penalty		REMARKS
										Dollars	Dollars	Dollars	Dollars	Dollars	Dollars	$ cts.	$ cts.	$ cts.	$ cts.	$ cts.	$ cts.	$ cts.																
Fred D. Grindall	1		~~NE¼ of NE¼~~ Lot 2	9	146	31	19	32			342					5162	~~308~~ 254						~~5470~~ 5416	2nd Half Paid	OCT 27 1943	10604		2708 ✓		2708 ✓							
	2		NW¼ of NE¼																					1st Half Paid	JUN 18 1943	6262												
	3		SW¼ of NE¼																																			
	4		SE¼ of NE¼																																			
	5																																					
	6		NE¼ of NW¼																																			
	7		NW¼ of NW¼																																			
	8		SW¼ of NW¼																																			
	9		SE¼ of NW¼																																			
	10																																					
	11		NE¼ of SW¼																																			
	12		NW¼ of SW¼																																			
	13		SW¼ of SW¼																																			
	14		SE¼ of SW¼																																			
	15																																					
	16		NE¼ of SE¼																																			
	17		NW¼ of SE¼																																			
	18		SW¼ of SE¼																																			
	19		SE¼ of SE¼																																			
	20																																					
							19	32			342 N.H.																											
																5162	~~308~~ 254						~~5470~~ 5416															

Tax List of Real Property in the Town of Hiram

In Whose Name Assessed		To Whom Transferred	Sub-Division	Sec. or Lot	Town or Block	Range	No. of Acres	No. of School District	Valuation	Valuation by School Districts: District No. Ann Rate 150.48 Mills	District No. ..... Rate ..... Mills	District No. ..... Rate ..... Mills	District No. ..... Rate ..... Mills	Sold for Taxes
									Dollars	Dollars	Dollars	Dollars	Dollars	Dollars
	1		NE¼ of NE¼	10	140	31								
	2		NW¼ of NE¼											
	3		SW¼ of NE¼											
Victor P. & Lorna E. Allen	4		.05 acre in this Co. ~~SE¼ of NE¼~~ Lot 4				05			4 3				
	5													
	6		W. 100' of the 682' from N.E. to Rear of Lot 2 ~~NE¼ of NW¼~~				4			123				
H. Harold & Virginia B. Cox														
Lillian Margaret & Jennie R. Wilson			~~NW¼ of NW¼~~ 6 acres of Lot 2				6 50			120				
~~E. M. Jaeger~~	8	Louise L. Jaeger, and Helen Hill	SW¼ of NW¼ 4 acres of " 2				4			4 62				Abstk. #7805
	9		SE¼ of NW¼											
Mary Forrest Hoppe	10		80'x408'x200'x380' of Lot 3				1 25			7				
John Foreman	11		~~NE¼ of SW¼~~ Lot 3 Blk. 300'x400' in Rear 80'x408'x200'x380' back 200'x400' on Lake N. of joining the b. 200'				10 25			43				
	12		~~SW¼ of SW¼~~											
	13		~~SW¼ of SW¼~~ Lot 4 less 2 acres				39 95 ~~40~~			174				
	14		~~SE¼ of SW¼~~											
	15													
	16		NE¼ of SE¼ 200'x400' on Lake N. of joining the b. 200'				2			11				
Mitland Natl. Bk. & Trust Co.	17	Homer & Mary Engstrom	~~NW¼ of SE¼~~ Lot 3							8 91				
Florence Ogden Padgett	18		~~SW¼ of SE¼~~ Lot 2 less 1½ acres				34 75			204				
Louise L. Jaeger & Helen Hill	19		~~SE¼ of SE¼~~ " 1				52 50			4 ~~340~~				Abstk. #7805
P. A. Cranak	20		E 100'x400' of Lot 3				1			5				
Arthur P. Driscoll			Beginning 400' from N.E. quarter corner, thence W. along lake, thence S 390', thence E 103', thence northerly to point of beginning of Lot 3				1			11				
							458 25			3 16 1,956 N.H. 1,959				

Cass County, Minnesota, for Taxes for the Year 1942

Rate and Tax Less Homestead Exemption ..... Mills	State Tax on Non-Homestead 15 Mills 7.39	Total General Taxes	Special Assessments	Total Taxes		Paid	When Paid (Month Day Year)	Number of Receipt	March Settlement 1943	June Settlement 1943	Penalty	November Settlement 1943	Penalty	Collections to First Monday in January 1944	Penalty	Delinquent on First Monday in January 1944	Total Delinquent Tax and Penalty	Remarks
$ cts.	$ cts.	$ cts.	$ cts. $ cts. $ cts. $ cts.															
					1													
					2													
					3													
46				46	4	PAID IN FULL	NOV 8 1943	1194				46						
					5													
1742				1742	6	PAID IN FULL	JUN 17 1943	6251		1242								
1852	90			1942														
1804	88			1892	7	PAID IN FULL	JUN 18 1943	6304		1892								
1	1			2														
392	20			412	8	PAID IN FULL	JUN 17 1943	6257		3 49								1.52 abated
					9													
1124				1124	10	PAID IN FULL	JUN 29 1943	6613		112								
68 9	06			68 9		2nd Half Paid	OCT 15 1943	6110										
~~68~~	~~33~~				11	1st Half Paid	JUL 16 1943	6911		3 40		34						
648	~~33~~																	
					12													
2746				2746		2nd Half Paid	OCT 15 1943	6110										
~~2794~~					13	1st Half Paid	JUL 16 1943	6911		13 73		13 73						
2618	128 ~~166~~																	
					14													
					15													
					16													
1 74				1 74	17	PAID IN FULL	JUN 18 1943	6297		1 74								
166	08 ~~10~~					Balance Paid	NOV 0 1943	7238										
3744	183 ~~170~~			6177	18	1st Half Paid	JUN 2 1943	5685		89 72		2 55						17.22 Abated
3744	183 ~~170~~	Abatement #2010																
3070	150 ~~140~~			3220	19	PAID IN FULL	JUN 17 1943	6257		53 68								$2298 abstd
~~3776~~	~~184~~																	
					20	PAID IN FULL	JUN 18 1943	6291		80								
76	04			80														
1 74				1 74		PAID IN FULL	JUN 18 1943	6304		1 74								
166	08 ~~10~~																	
~~21694~~				21458														
20456	~~1238~~ 1007																	

41.72
24.50

Tax List of Real Property in the Town of Hiram

SECURITY PRINTING COMPANY, ST. CLOUD, MINN.

	In Whose Name Assessed	To Whom Transferred	Sub-Division	Sec. or Lot	Town or Block	Range	No. of Acres: Acres	No. of Acres: 100s	No. of School District	Valuation	Valuation by School Districts: District No. 1 Rate 150.4 Mills	District No. ..... Rate ..... Mills	District No. ..... Rate ..... Mills	District No. ..... Rate ..... Mills	Sold for Taxes
										Dollars	Dollars	Dollars	Dollars	Dollars	Dollars
1			NE¼ of NE¼	11	140	31									
2			NW¼ of NE¼												
3			SW¼ of NE¼												
4			SE¼ of NE¼												
5	Robert H. + Mabel Mayer		Part of Lot 3 - formerly Lts 5 & 78 - Shady Shores				6	50			24 9				
6			NE¼ of NW¼												
7			NW¼ of NW¼												
8			SW¼ of NW¼												
9			SE¼ of NW¼												
10	Clara J. Moore		Lot 3 in Shady Shores - due to Bethen				8	90			20				
11			NE¼ of SW¼												
12			NW¼ of SW¼												
13	Louise L. Jaeger + Theon Hill		~~SW¼ of SW¼~~ Lot 4				36				4 ~~380~~ 378		Adeb. # 1805		
14			SE¼ of SW¼												
15	E. A. Magdanz + J. H. Luedtke		Part of Lot 1 - 300' on lake				1				5				
16			NE¼ of SE¼												
17			NW¼ of SE¼												
18			~~SW¼ of SE¼~~ Lot 2												
19	The L. M. Company		SE¼ of SE¼				40				116				SOLD FOR TAXES
20															
							92	40			9 4 621 N 4 630				

	Rate and Tax Less Homestead Exemption ..... Mills	State Tax on Non-Homestead ~~9~~ 7.39 Mills	Total General Taxes	Special Assessments	Total Taxes	Paid	When Paid (Month Day Year)	Number of Receipt	March Settlement 1943	June Settlement 1943	Penalty	November Settlement 1943	Penalty	Collections to First Monday in January 1944	Penalty	Delinquent on First Monday in January 1944	Total Delinquent Tax and Penalty		Remarks
	$ cts.	$ cts.	$ cts.	$ cts. $ cts. $ cts. $ cts.															
1																			
2																			
3																			
4																			
5	136				136	PAID IN FULL	JUL 6 1943	7515		136									
6																			
7																			
8																			
9						2nd Half Paid	NOV 10 1943	7486				157		157					
10	300	~~18~~ 14			~~318~~ 314	1st Half Paid	JUN 19 1943	6280											
11																			
12																			
13	4334 7224	~~350~~ ~~455~~			4334 ~~7679~~ ~~7580~~	PAID IN FULL	JUN 17 1943	6259		7578		4		4					32.44 added
14																			
15	76	04			80											8.00	88		
16																			
17																			
18																			
19	1746	~~104~~ 86			~~1850~~ 1832											1832	2015		
20																			
	9482	~~558~~ 458			~~10040~~ 9940											1912			32.44 A 32.44 own

In Whose Name Assessed		To Whom Transferred	Sub-Division	Sec. or Lot	Town or Block	Range	No. of Acres		No. of School District	Valuation	District No. 1 Rate 154.4 Mills	District No. Rate Mills	District No. Rate Mills	District No. Rate Mills	Sold for Taxes	Rate and Tax Less Homestead Exemption Mills	State Tax on Non-Homestead 7.39 Mills	Total General Taxes	Special Assessments	Total Taxes	Paid	When Paid	Number of Receipt	March Settlement 1943	June Settlement 1943	Penalty	November Settlement 1943	Penalty	Collections to First Monday in January 1944	Penalty	Delinquent on First Monday in January 1944	Total Delinquent Tax and Penalty	Remarks
							Acres	100s		Dollars	Dollars	Dollars	Dollars	Dollars	Dollars	$ cts.	$ cts.	$ cts.	$ cts.			Month Day Year											
Hazel E. Stent	1		NE¼ of NE¼	12	140	31	40				14 86					1294	96.38			1294	PAID IN FULL	MAY 11 1943	4170		1294		2138	74					
J. D. Lathrop	2		NW¼ of NE¼				40				14 173					2604	194 46		2335 466	2604	PAID IN FULL	NOV 4 1943	4503								466		
State of Minnesota (Cont. to Oscar Bostrom)			SW¼ of NE¼				40				14 52					783				783	2nd Half Paid / 1st Half Paid	OCT 25 1943 / JUN 2 1943	4730 / 4434		391		391						
Mary Swelus	4		SE¼ of NE¼				40				14 52				SOLD FOR TAXES	783				783	PAID IN FULL	MAY 21 1943	4529		783								
Estate of Rest	5		85'x200' of Lot 1					40			75					1188	56			1244	2nd Half Paid / 1st Half Paid	NOV 22 1943 / JUN 18 1943	4847 / 4334		592				592				
R. H. Lathrop	6	Mason B. Lathrop	NE¼ of NW¼				40				102				SOLD FOR TAXES	1534	76			1610	PAID IN FULL	JUL 27 1943	4626		1610	32							94 owed
Anna Bostrom	7		Lot 1 lies 2 acs + lies 5.7 ac plat of NW¼ of NW¼ & Exclude 1 acre				10	60			46					692	34			726	PAID IN FULL	FEB 11 1943	871	726										
H. E. Johnson	8		Lot 2 lies 7.3 acs. Plat of N Tax Price Beach SW¼ of NW¼				25	70			14 51				SOLD FOR TAXES	768				768	2nd Half Paid / 1st Half Paid	JUL 19 1943 / MAY 20 1943	4742 / 4376		384								
Oscar & Mabel Bostrom	9		SE¼ of NW¼				40				14 52				SOLD FOR TAXES	783				783	2nd Half Paid / 1st Half Paid	OCT 25 1943 / JUN 2 1943	4730 / 4435		391		391						
Ralph E. & Emma Carlson & Emma	10	Marie E. Carlson	N 185' of 440' of Lot 1 lying N. of County Road ~~For 200' of Lot 1~~					80			207					3116	152			3268	PAID IN FULL	DEC 31 1942	6	208									34 owed
H. E. Johnson	11		NE¼ of SW¼				40				14 52				SOLD FOR TAXES	783				783	2nd Half Paid / 1st Half Paid	JUL 19 1943 / MAY 20 1943	4742 / 4376		85								
	12		NW¼ of SW¼				40				14 61				SOLD FOR TAXES	918				918	2nd Half Paid / 1st Half Paid	JUL 19 1943 / MAY 20 1943	4742 / 4376		850								
A. C. Bennett	13	Fred Wood	SW¼ of SW¼				40				14 73					1400	176			1400	PAID IN FULL	FEB 27 1943	4667	1400									
R. E. Buchanan, Stella D. Buchanan & Geo. H. Buchanan		Tobe Hilp	~~SE¼ of SW¼~~ Lot 5	13			30	50			329					4455	296		366	5196 / 5275	2nd Half Paid / 1st Half Paid	JUN 10 1943 / MAR 6 1943	5559 / 4988		536								534 Abated
~~Ralph E. Carlson~~	15	(Carlson - see above)	~~85'x200' of Lot 1~~					40																									
State of Minnesota (Cont. to Oscar Bostrom)			NE¼ of SE¼				40				14 52				SOLD FOR TAXES	783				783	2nd Half Paid / 1st Half Paid	OCT 25 1943 / JUN 2 1943	4730 / 4435		391		391						
State of Minnesota (" Mrs. Arthur Bostrom)			NW¼ of SE¼				40				14 52				SOLD FOR TAXES	783				783	2nd Half Paid / 1st Half Paid	OCT 25 1943 / JUN 2 1943	4730 / 4435		391		391						
Florence Spain	18		~~SW¼ of SE¼~~ Lot 4				29				120				SOLD FOR TAXES	1806	88			1894											1894		
Augusta Louise Kleander	19		~~SE¼ of SE¼~~ " 3				33	50			122				SOLD FOR TAXES	1836	90			1926											1926		
~~Mr. & Mrs. E. B. Hedgman~~	20	Per Order M. Hedgman & Clark S. Kleander	85'x200' of " 1					40			31					466	22			488	PAID IN FULL	JUN 16 1943	5483		1200								
			85'x200' of " 1					40			45					678	34			712	PAID IN FULL	JUN 13 1943											
Oscar Bostrom			~~35'x700' to side of road of Lot 1~~				6				14 79				SOLD FOR TAXES	1188				1188	2nd Half Paid / 1st Half Paid	OCT 25 1943 / JUN 2 1943	4730 / 4436		594		594						56.84 A
							576	80			8554 / 1032 / 14 / 1933					29072	990			~~30062~~ 29868											4286		438 owed
																	796																

	IN WHOSE NAME ASSESSED	TO WHOM TRANSFERRED	SUB-DIVISION	Sec. or Lot	Town or Block	Range	NO. OF ACRES Acres	NO. OF ACRES 100s	No. of School District	VALUATION	VALUATION BY SCHOOL DISTRICTS: District No. 1 Rate 150.49 Mills	District No. ..... Rate ..... Mills	District No. ..... Rate ..... Mills	District No. ..... Rate ..... Mills	SOLD FOR TAXES
										Dollars	Dollars	Dollars	Dollars	Dollars	Dollars
1			NE¼ of NE¼	13	140	21									
2			NW¼ of NE¼												
3			SW¼ of NE¼												
4	Edna M. Parker		~~SE¼ of NE¼~~ Lot 2				46	25			168				
5	"		" 3				30	50			132				
6			NE¼ of NW¼												
7	~~A. C. Bennett~~	Olaf A. & Jennie J. Tilley	~~NW¼ of NW¼~~ 1 lot 3 acres				3	50			386				
8			SW¼ of NW¼												
9			SE¼ of NW¼												
10	Chas. Murray's & John H. Buchanan's	R. L. Estelle & Jos. H. Buchanan's	Lot 6 (Island)				12	67			34 68	Chattel #1672			
11			NE¼ of SW¼												
12			NW¼ of SW¼												
13			SW¼ of SW¼												
14	R. L. Buchanan	Part funeral home site trust 1942	~~SE¼ of SW¼~~ 2 acs. of Lot 1				2				36				
15	Nesta Barlow		1 " " " 1				1				135				
16	Edna M. Parker		~~NE¼ of SE¼~~ Lot 4				19	50			85				
17			NW¼ of SE¼												
18	H. C. Bodenhofer & Anna Chas.	Bodenhofer	~~SW¼ of SE¼~~ " 5				3				14 42				
19			SE¼ of SE¼												
20															
							147	42			42 14 1011 14 1053				

	Rate and Tax Less Homestead Exemption ..... Mills	State Tax on Non-Homestead ~~1~~ 7.39 Mills	TOTAL GENERAL TAXES	SPECIAL ASSESSMENTS				TOTAL TAXES		PAID	WHEN PAID Month	Day	Year	Number of Receipt	March Settlement 1943	June Settlement 1943	Penalty	November Settlement 1943	Penalty	Collections to First Monday in January 1944	Penalty	Delinquent on First Monday in January 1944	Total Delinquent Tax and Penalty		REMARKS
	$ cts.	$ cts.	$ cts.	$ cts.	$ cts.	$ cts.	$ cts.																		
1																									
2																									
3																									
4	2528	125 ~~45~~						~~2680~~ 2653		PAID IN FULL	JUN	10	1943												
5	2007	93 ~~120~~						~~2127~~ 2100		PAID IN FULL	JUN	10	1943	5332		47.52									
6																									
7	5808	286 ~~310~~						~~6118~~ 6094		PAID IN FULL	JUN	18	1943	6287		60.94									
8																									
9								~~538~~																	
10	~~512~~ ~~1024~~	26 ~~50~~ ~~67~~						~~1141~~ ~~1146~~		PAID IN FULL	MAR	8	1943	4958	538								~~5.36~~		abated
11																									
12																									
13																									
14	542	26 ~~35~~						568 ~~574~~		PAID IN FULL	MAR	8	1943	4988	568										
15	2032	100 ~~122~~						2133 ~~2154~~		PAID IN FULL	JAN	9	1943	42	2154										22.4 over
16	1280	67 ~~76~~						1347 ~~1356~~		PAID IN FULL	JUN	10	1943	5244		13.47									
17																									
18	637							637		2nd Half Paid 1st Half Paid	OCT MAR	4 31	1943 1943	7934 3461		31.60		31.60							
19																									
20																									
	15848	915 744						16760 16594																5.36 A 22.4 over	

	IN WHOSE NAME ASSESSED	TO WHOM TRANSFERRED	SUB-DIVISION	Sec. or Lot	Town or Block	Range	Acres	100s	No. of School District	VALUATION	District No. 1122 Rate 52.48 Mills	District No. ..... Rate ..... Mills	District No. ..... Rate ..... Mills	District No. ..... Rate ..... Mills	SOLD FOR TAXES	Rate and Tax Less Homestead Exemption ..... Mills	State Tax on Non-Homestead 7.39 Mills	TOTAL GENERAL TAXES	SPECIAL ASSESSMENTS				TOTAL TAXES	PAID	WHEN PAID Month Day Year	Number of Receipt	March Settlement 1943	June Settlement 1943	Penalty	November Settlement 1943	Penalty	Collections to First Monday in January 1944	Penalty	Delinquent on First Monday in January 1944	Total Delinquent Tax and Penalty	REMARKS
										Dollars	Dollars	Dollars	Dollars	Dollars	Dollars	$ cts.	$ cts.	$ cts.	$ cts.	$ cts.	$ cts.	$ cts.														
1	Roy C. Murray		~~NE¼ of NE¼~~ E 18 acs. of Lot 1	14	140	31	18				93				SOLD FOR TAXES	1400	68 ~~87~~						1468 ~~1487~~											1468		
2			NW¼ of NE¼																																		
3			SW¼ of NE¼																																		
4	Chas. Murray		~~SE¼ of NE¼~~ N 18 acs. of Lot 1				18				180					2708	134 ~~167~~						2842 ~~2875~~	PAID IN FULL	NOV 19 1943	12136						36.00	288			
5	"		500 wide on E. side of Lot 2				11				48					727	36 ~~44~~						763 ~~771~~	PAID IN FULL	NOV 19 1943											
6	Mary A. Horsfall		~~NE¼ of NW¼~~ Lot 3					75			22					332	16 ~~20~~						348 ~~352~~	PAID IN FULL	JUN 17 1943	6256		348								
	Everett & Lucylle Haughan		~~NW¼ of NW¼~~ Lot 4 Sec 4 Twp 5 R 22 platted "Ridgemont"				10	30			45					678	34 ~~40~~						712 ~~718~~	PAID IN FULL	MAY 17 1943	4293		712								
8	Fred & Minnie Schweikert		~~SW¼ of NW¼~~ Lot 5				39			14	47				SOLD FOR TAXES	632	96						632	2nd Half Paid 1st Half Paid	NOV 12 1943 JUN 18 1943	11819 6298		316		316						
9	Isabelle H. Johnstone		~~SE¼ of NW¼~~ " 6				36				131					1972	96 ~~118~~						2068 ~~2090~~	PAID IN FULL	MAR 24 1943	3223	2068									
10																																					
11	Victor E. Martin		NE¼ of SW¼				40			14	82					782							782	PAID IN FULL	MAY 26 1943	4495		782								
12	State of Minnesota		NW¼ of SW¼																					2nd Half Paid	NOV 12 1943	11759										
13	State of Minnesota (Cont. to Hilbert Johnson)		SW¼ of SW¼				40				87				SOLD FOR TAXES	1310	64 ~~98~~						1374 ~~1388~~	PART PAID	JUN 18 1943	6295		987		387						
14	Victor E. Martin		SE¼ of SW¼				40			14	188					2830							2830	PAID IN FULL	MAY 26 1943	4495		2830								
15	~~Estella Hardwick~~	State of Minnesota	" 9					~~11~~																													
16			NE¼ of SE¼																																		
17	Adam M. Smith & Helen Garrigus Smith		NW¼ of SE¼ "Less 9.6 acs				37	65			136					2046	100 ~~127~~						2146 ~~2168~~	PAID IN FULL	APR 5 1943	3490		2146								
18	Victor E. Martin		SW¼ of SE¼ " 8				13	50		14	57					858							858	PAID IN FULL	MAY 26 1943	4495		858								
19			SE¼ of SE¼																																		
20	Isabelle H. Johnstone		S 9.6 acs. of Lot 7				9	60			33					496	22 ~~30~~						518 ~~528~~	PAID IN FULL	MAR 24 1943	3223	518									
							513	91			3394 H 775 W H 1114																									
																16766	698 570						17464 17336											1468		

	In Whose Name Assessed	To Whom Transferred	Sub-Division	Sec. or Lot	Town or Block	Range	No. of Acres: Acres	No. of Acres: 100s	No. of School District	Valuation (Dollars)	Valuation by School Districts: District No. 1 Rate 150.4 Mills (Dollars)	District No. ..... Rate ..... Mills (Dollars)	District No. ..... Rate ..... Mills (Dollars)	District No. ..... Rate ..... Mills (Dollars)	Sold for Taxes (Dollars)	Rate and Tax Less Homestead Exemption ..... Mills ($ cts.)	State Tax on Non-Homestead 7 Mills 7.39 ($ cts.)	Total General Taxes ($ cts.)	Special Assessments ($ cts.)	Special Assessments ($ cts.)	Special Assessments ($ cts.)	Special Assessments ($ cts.)	Total Taxes		Paid	When Paid (Month Day Year)	Number of Receipt	March Settlement 1943	June Settlement 1943	Penalty	November Settlement 1943	Penalty	Collections to First Monday in January 1944	Penalty	Delinquent on First Monday in January 1944	Total Delinquent Tax and Penalty	Remarks
1	Edw. L. + Margery Moock		NE¼ of NE¼	15	140	31	40				14 82				SOLD FOR TAXES	1234							1234	1	PAID IN FULL	MAY 24 1943	4571		1234								
2	Alfred Moock		NW¼ of NE¼				40				14 235					3536							3536	2	1st Half Paid / 2nd Half Paid	JUN 18 1943 / NOV 15 1943	6184 / 11684		2618		2618						
3	"		SW¼ of NE¼				40				14 61					918							918	3	1st Half Paid / 2nd Half Paid	JUN 18 1943 / NOV 15 1943	6291 / 12291										
4	A. E. Moock		SE¼ of NE¼				40				14 52					782							782	4	1st Half Paid	JUN 18 1943											
5																								5														
6	Anna C. Blanchard		NE¼ of NW¼				40				14 149					2247							2247	6	PAID IN FULL	JUN 18 1943	6294		2247								
7	Victor P. + Anne E. Albon		~~NW¼ of NW¼~~ Lots 1 & 2 exc. part of Plaintiff's Block			27	70				14 258					3882							3882	7	PAID IN FULL	JUN 16 1943	6495		3882								
8	Alfred K. Voss		SW¼ of NW¼				40				147					2217	103 / ~~137~~						~~2320~~ 2320	8	PAID IN FULL	JUN 18 1943											
9	"		SE¼ of NW¼				40				58					877	42 / ~~57~~						~~934~~ 934	9	PAID IN FULL	JUN 18 1943	6270		3239								
10																								10														
11	Albert Majerus		NE¼ of SW¼				40				87					1310	64 / ~~78~~						~~1374~~ 1374	11	PAID IN FULL	APR 23 1943	3848		1374								
12	Gus N. Carlson		NW¼ of SW¼				40				87				SOLD FOR TAXES	1310	64 / ~~78~~						~~1374~~ 1374	12	PAID IN FULL	NOV 15 1943	11639				1374	48					
13	Victor Martin		SW¼ of SW¼				40				87					1310	64 / ~~78~~						~~1374~~ 1374	13	PAID IN FULL	MAY 26 1943	4495		1374								
14	State of Minnesota		SE¼ of SW¼ less Town Hall																					14														
15																								15														
16	State of Minnesota		NE¼ of SE¼																					16														
17	Albert Majerus		NW¼ of SE¼				40				87					1310	64 / ~~78~~						~~1374~~ 1374	17	PAID IN FULL	APR 23 1943	3848		1374								
18	~~State of Minnesota~~ (Conv. to Anne Carlson)		SW¼ of SE¼				40				14 52					782							782	18	PAID IN FULL	FEB 15 1943	9123	782									
19	State of Minnesota		SE¼ of SE¼																					19														
20																								20														
							560	70			889 14 / 553 14																										
											1442					21700	~~496~~ 406						~~22196~~ 22106														

	IN WHOSE NAME ASSESSED	TO WHOM TRANSFERRED	SUB-DIVISION	Sec. or Lot	Town or Block	Range	NO. OF ACRES Acres	NO. OF ACRES 100s	No. of School District	VALUATION	VALUATION BY SCHOOL DISTRICTS District No. 1 Rate 150.48 Mills	District No. ..... Rate ..... Mills	District No. ..... Rate ..... Mills	District No. ..... Rate ..... Mills	SOLD FOR TAXES
										Dollars	Dollars	Dollars	Dollars	Dollars	Dollars
1	Andrew & Katherine Slattery		~~50' of Lot 2 to Lake~~ ~~NE¼ of NE¼~~	16	140	31		17			48				
2	Anna A. McGrath (Cont. to Susan Seeber)		~~NW¼ of NE¼ 17 ace. of Lot 2~~ Lot 2 less 2.1 ace. + less 50'x150' + ~~SW¼ of NE¼ less 17 ace~~					92			181				
4								973			44				
4	Frank Frederick		~~SE¼ of NE¼~~ Lot 1					33 50			109				SOLD FOR TAXES
5	Mrs. Lloyd Sundin	Wilfred & Virginia Olson	2.1 ace. of Lot 2					2 10			179				
6			NE¼ of NW¼												
7			NW¼ of NW¼												
8			SW¼ of NW¼												
9			SE¼ of NW¼												
10	Nels Angfelt		Lot 3 less plat of "Sea Wall"					20 60			431				
11	State of Minnesota		NE¼ of SW¼												
12	Rockfall Lodge Co.	Anchor Property Co.	~~NW¼ of SW¼ 100'x200' each~~ Lot 4 less 2 lots					27 50			283				SOLD FOR TAXES
13	State of Minnesota		SW¼ of SW¼												
14	State of Minnesota		SE¼ of SW¼												
15															
16	State of Minnesota		NE¼ of SE¼												
17	State of Minnesota		NW¼ of SE¼												
18	State of Minnesota		SW¼ of SE¼												
19	State of Minnesota		SE¼ of SE¼												
20	Clara L. Bartlett		2 lots each 100'x200' of Lot 4					1			19				SOLD FOR TAXES
								106 60			338 14 1326 14 1664				

	Rate and Tax Less Homestead Exemption ..... Mills $ cts.	State Tax on Non-Homestead 7.39 Mills $ cts.	TOTAL GENERAL TAXES $ cts.	SPECIAL ASSESSMENTS $ cts.	$ cts.	$ cts.	$ cts.	TOTAL TAXES		PAID	WHEN PAID Month	Day	Year	Number of Receipt	March Settlement 1943	June Settlement 1943	Penalty	November Settlement 1943	Penalty	Collections to First Monday in January 1944	Penalty	Delinquent on First Monday in January 1944	Total Delinquent Tax and Penalty	REMARKS
1	722							722	1	PAID IN FULL	JUN	16	1943	6499		722								
2	2724	306						2724 65 36	2	PAID IN FULL 2nd Half Paid	JUN SEP	17 15	1943 1943	6268 770		2724								
4	6230	~~279~~						~~6603~~	3	1st Half Paid 2nd Half Paid	JUN NOV	18 23	1943 1943	6268 7704		3268		3268						
4	1640	137						1640 ~~28 96~~	4	1st half Paid	JAN	13	1943	01	840					800	64			
5	2694	~~255~~						~~2950~~	5	PAID IN FULL	JUN	18	1943	6241		2816								
6									6															
7									7															
8									8															
9									9															
10	6486	318 ~~307~~						6804 ~~6793~~	10	PAID IN FULL	JUL	21	1943	8533		6804		1106						
11									11															
12	4258	210 ~~209~~						4468 ~~4467~~	12	PAID IN FULL	JUL	21	1943	3460		4468								
13									13															
14									14															
15									15															
16									16															
17									17															
18									18															
19									19															
20	286	14 ~~18~~						300 ~~304~~	20	PAID IN FULL	JUL	13	1943	1631		300								
	25040	~~499~~ 98						~~25539~~ 26020																

Tax List of Real Property in the Town of Hiram

SECURITY PRINTING COMPANY, ST. CLOUD, MINN.

	IN WHOSE NAME ASSESSED	TO WHOM TRANSFERRED	SUB-DIVISION	Sec. or Lot	Town or Block	Range	NO. OF ACRES Acres	NO. OF ACRES 100s	No. of School District	VALUATION	VALUATION BY SCHOOL DISTRICTS: District No. 1 Rate 150.4 Mills	District No. ..... Rate ..... Mills	District No. ..... Rate ..... Mills	District No. ..... Rate ..... Mills	SOLD FOR TAXES	Rate and Tax Less Homestead Exemption ..... Mills	State Tax on Non-Homestead ~~7~~ Mills 7.39	TOTAL GENERAL TAXES	SPECIAL ASSESSMENTS						TOTAL TAXES		PAID	WHEN PAID Month	Day	Year	Number of Receipt	March Settlement 1943	June Settlement 1943	Penalty	November Settlement 1943	Penalty	Collections to First Monday in January 1944	Penalty	Delinquent on First Monday in January 1944	Total Delinquent Tax and Penalty		REMARKS
										Dollars	Dollars	Dollars	Dollars	Dollars	Dollars	$ cts.	$ cts.	$ cts.	$ cts.	$ cts.	$ cts.	$ cts.	$ cts.																				
1	~~Harry C. Wilson~~		~~NE¼ of NE¼~~ Lot 1	17	140	31	31				135					2037	100 ~~127~~							~~2157~~ 2137	1	PAID IN FULL	MAR	11	1943	2569	2137											
2	State of Minnesota		NW¼ of NE¼																						2																		
3	State of Minnesota		SW¼ of NE¼																						3																		
4	Arthur J. Peterson		~~SE¼ of NE¼~~ "2 less 6 acres				23				100					1504	74 ~~90~~							1578 ~~1594~~	4	PAID IN FULL	MAY	14	1943	4213		1578										
5	~~John H. Kirty & Emma C. Kirty~~		2 acs. of Lot 2				2				9					136	60 ~~68~~							196 ~~204~~	5	PAID IN FULL	JUN	17	1943	6259		196										
6	State of Minnesota		NE¼ of NW¼																						6																		
7	State of Minnesota		NW¼ of NW¼																						7																		
8	State of Minnesota		SW¼ of NW¼																						8																		
9	State of Minnesota		SE¼ of NW¼																						9																		
10	~~Frances P. Cronquist~~		4 acs. of Lot 2				4				50					753	~~36~~ ~~46~~							789 ~~799~~	10	PAID IN FULL	JUN	13	1943	6149		789										
11	State of Minnesota		NE¼ of SW¼																						11																		
12	State of Minnesota		NW¼ of SW¼																						12																		
13	~~Milton Ripley~~		SW¼ of SW¼				40				102				SOLD FOR TAXES	1534	76 ~~92~~							1610 ~~1626~~	13															1610			
14	State of Minnesota		SE¼ of SW¼																						14																		
15																									15																		
16	State of Minnesota		~~NE¼ of SE¼~~ Lot 3																						16																		
17	State of Minnesota		NW¼ of SE¼																						17																		
18	State of Minnesota		SW¼ of SE¼																						18																		
19	State of Minnesota		SE¼ of SE¼																						19																		
20																									20																		
							100				396 N.H.																																
																5958	~~358~~ ~~293~~							~~6316~~ 6250																1610			

	IN WHOSE NAME ASSESSED	TO WHOM TRANSFERRED	SUB-DIVISION	Sec. or Lot	Town or Block	Range	NO. OF ACRES Acres	NO. OF ACRES 100s	No. of School District	VALUATION	VALUATION BY SCHOOL DISTRICTS District No. Rate Mills	District No. Rate Mills	District No. Rate Mills	District No. Rate Mills	SOLD FOR TAXES	Rate and Tax Less Homestead Exemption Mills	State Tax on Non-Homestead .9 Mills 7.39	TOTAL GENERAL TAXES	SPECIAL ASSESSMENTS				TOTAL TAXES		PAID	WHEN PAID			Number of Receipt	March Settlement 1943	June Settlement 1943	Penalty	November Settlement 1943	Penalty	Collections to First Monday in January 1944	Penalty	Delinquent on First Monday in January 1944	Total Delinquent Tax and Penalty	REMARKS
										Dollars	Dollars	Dollars	Dollars	Dollars	Dollars	$ cts.	$ cts.	$ cts.	$ cts.	$ cts.	$ cts.	$ cts.				Month	Day	Year												
	State of Minnesota		NE¼ of NE¼	18	146	31					131													1															
	A. H. Nielsen		~~NW¼ of NE¼~~, Lot 3				51.50				131				SOLD FOR TAXES	19.77	.96	~~Abatement Taxes~~					20.68	2	PAID IN FULL	NOV	26	1942											
			~~SW¼ of NE¼~~																					3																
	State of Minnesota		~~SE¼ of NE¼~~ " 4																					4																
																								5																
	A. H. Nielsen		~~NE¼ of NW¼~~ " 2				50				137				SOLD FOR TAXES	19.77	.94	~~Abatement Taxes~~					20.66	6	PAID IN FULL	NOV	26	1942	11699						75.78	11.06			
			~~NW¼ of NW¼~~ " 1				50.62				227				SOLD FOR TAXES	33.49	1.64	~~Abatement Taxes~~					35.04	7	PAID IN FULL	NOV	25	1942											
			SW¼ of NW¼																					8																
			SE¼ of NW¼																					9																
																								10																
			NE¼ of SW¼																					11																
			NW¼ of SW¼																					12																
	State of Minnesota		~~SW¼ of SW¼~~ " 7																					13																
	State of Minnesota		~~SE¼ of SW¼~~ " 6																					14																
	State of Minnesota		" 5																					15																
	State of Minnesota		NE¼ of SE¼																					16																
			NW¼ of SE¼																					17																
	J. S. Conzett		SW¼ of SE¼				40				87				SOLD FOR TAXES	13.10	.64						13.74	18													13.74		
	Milton Ripley		SE¼ of SE¼				40				87				SOLD FOR TAXES	13.10	.64						13.74	19													13.74		
																								20																
							232.12				654 N.A.																												
																98.44	5.88						104.32														27.48		
																	4.87						103.26																

	IN WHOSE NAME ASSESSED		TO WHOM TRANSFERRED	SUB-DIVISION	Sec. or Lot	Town or Block	Range	NO. OF ACRES Acres	NO. OF ACRES 100s	No. of School District	VALUATION	VALUATION BY SCHOOL DISTRICTS District No. Rate	District No. Rate	District No. Rate	District No. Rate	SOLD FOR TAXES
											Dollars	Dollars	Dollars	Dollars	Dollars	Dollars
	~~Andrew J. Bray~~	1	Mrs. Bessie Bray	NE¼ of NE¼	19	140	31	40				44				
	"	2	"	NW¼ of NE¼				40				44				
	"	3	"	SW¼ of NE¼				40				44				
	"	4	"	SE¼ of NE¼				40				59				
		5														
	~~Dr. M. A. Desmond~~	6	Byron Ishee	NE¼ of NW¼				40				73				
	~~A. L. Poegel~~	7	"	~~NW¼ of NW¼~~ Lot 1				39	14			71				
	State of Minnesota	8		~~SW¼ of NW¼~~ " 2												
	State of Minnesota	9		SE¼ of NW¼												
		10														
	State of Minnesota	11		NE¼ of SW¼												
	State of Minnesota	12		~~NW¼ of SW¼~~ " 3												
	State of Minnesota	13		~~SW¼ of SW¼~~ " 4												
	State of Minnesota	14		SE¼ of SW¼												
		15														
	~~Jerry + Amelia Kramer~~	16		NE¼ of SE¼				40				108				
	State of Minnesota	17		NW¼ of SE¼												
	State of Minnesota	18		SW¼ of SE¼												
	State of Minnesota	19		SE¼ of SE¼												
		20														
								279	14			299 14				
												~~144~~ Nil				
												443				

	Rate and Tax Loss Homestead Exemption ..... Mills	State Tax on Non-Homestead ~~.7~~ 7.39 Mills	TOTAL GENERAL TAXES	SPECIAL ASSESSMENTS						TOTAL TAXES		PAID	WHEN PAID Month Day Year	Number of Receipt	March Settlement 1943	June Settlement 1943	Penalty	November Settlement 1943	Penalty	Collections to First Monday in January 1944	Penalty	Delinquent on First Monday in January 1944	Total Delinquent Tax and Penalty		REMARKS
	$ cts.	$ cts.	$ cts.	$ cts.	$ cts.	$ cts.	$ cts.	$ cts.	$ cts.																
	667									662 20	1	PAID IN FULL	JUN 18 1943												
	667									662 20	2	PAID IN FULL	JUN 18 1943	6293		2879									
	667									662 20	3	PAID IN FULL	JUN 18 1943												
	888									888	4	PAID IN FULL	JUN 18 1943												
											5														
	1098	~~54~~								1152	6											1152	1267		
	1068	~~54~~ 57								~~1122~~ 1120	7											1120	1232		
											8														
											9														
											10														
											11														
											12														
											13														
											14														
											15														
	1626									1626	16	PAID IN FULL	MAY 26 1943	1642		1626									
											17														
											18														
											19														
											20														
	6666	~~130~~								~~6796~~												2672			
		106								6772															

	In Whose Name Assessed	To Whom Transferred	Sub-Division	Sec. or Lot	Town or Block	Range	No. of Acres	No. of Acres 100s	No. of School District	Valuation	Valuation by School Districts: District No. 1022 Rate 59.44 Mills	District No. ..... Rate ..... Mills	District No. ..... Rate ..... Mills	District No. ..... Rate ..... Mills	Sold for Taxes	Rate and Tax Less Homestead Exemption ..... Mills	State Tax on Non-Homestead 7.39 Mills	Total General Taxes	Special Assessments	Total Taxes	Paid	When Paid (Month Day Year)	Number of Receipt	March Settlement 1943	June Settlement 1943	Penalty	November Settlement 1943	Penalty	Collections to First Monday in January 1944	Penalty	Delinquent on First Monday in January 1944	Total Delinquent Tax and Penalty	Remarks
										Dollars	Dollars	Dollars	Dollars	Dollars	Dollars	$ cts.	$ cts.	$ cts.	$ cts.														
1	State of Minnesota		NE¼ of NE¼	20	142	31																											
2	State of Minnesota		NW¼ of NE¼																														
3	~~State of Minnesota Dept. Rur. Cr.~~	Byron Selves	SW¼ of NE¼																														
4	State of Minnesota		SE¼ of NE¼																														
5																																	
6	~~State of Minnesota Dept. Rur. Cr.~~	Byron Selves	NE¼ of NW¼																														
7	Chas. H. Wood & Belle Wood		NW¼ of NW¼				40				87					1310	64 ~~78~~	~~1388~~		1374 ~~1388~~											1374	1511	
8	" "		SW¼ of NW¼				40				87					1310	64 ~~78~~	~~1388~~		1374 ~~1388~~											1374	1511	
9	~~State of Minnesota Dept. Rur. Cr.~~	Byron Selves	SE¼ of NW¼																														
10																																	
11	Jerry & Amelia Kramer		NE¼ of SW¼				40				61					918				918	PAID IN FULL	MAY 26 1943											
12	" "		NW¼ of SW¼				40				61					918				918	PAID IN FULL	MAY 26 1943	15		37.54								
13	" "		SW¼ of SW¼				40				61					918				918	PAID IN FULL	MAY 26 1943											
14	State of Minnesota		SE¼ of SW¼																														
15																																	
16	State of Minnesota		NE¼ of SE¼																														
17	~~State of Minnesota Dept. Rur. Cr.~~	Byron Selves	NW¼ of SE¼																														
18	State of Minnesota		SW¼ of SE¼																														
19	State of Minnesota		SE¼ of SE¼																														
20																																	
							200				183 14 174 14 357					5374	~~56~~ 128			~~5530~~ 5502											3748		

	IN WHOSE NAME ASSESSED		TO WHOM TRANSFERRED	SUB-DIVISION	Sec. or Lot	Town or Block	Range	NO. OF ACRES Acres	NO. OF ACRES 100s	No. of School District	VALUATION	VALUATION BY SCHOOL DISTRICTS: District No. Mn. Rate 60.45 Mills	District No. ..... Rate .....Mills	District No. ..... Rate .....Mills	District No. ..... Rate .....Mills	SOLD FOR TAXES
											Dollars	Dollars	Dollars	Dollars	Dollars	Dollars
S	State of Minnesota	1		NE¼ of NE¼	21	140	31									
S	Albert Majerus	2		NW¼ of NE¼				40				72				
S	State of Minnesota	3		SW¼ of NE¼												
S	State of Minnesota	4		SE¼ of NE¼												
		5														
S	State of Minnesota	6		NE¼ of NW¼												
S	State of Minnesota	7		NW¼ of NW¼												
S	State of Minnesota	8		SW¼ of NW¼												
S	State of Minnesota	9		SE¼ of NW¼												
		10														
S	State of Minnesota	11		NE¼ of SW¼												
	Wilbert Johnson	12		NW¼ of SW¼				40				73				
S	State of Minnesota	13		SW¼ of SW¼												
S	State of Minnesota	14		SE¼ of SW¼												
		15														
S	State of Minnesota	16		NE¼ of SE¼												
S	State of Minnesota	17		NW¼ of SE¼												
S	State of Minnesota	18		SW¼ of SE¼												
S	State of Minnesota	19		SE¼ of SE¼												
		20														
								80				146 N.H.				

	Rate and Tax Less Homestead Exemption ..... Mills	State Tax on Non-Homestead 9 Mills 7.39	TOTAL GENERAL TAXES	SPECIAL ASSESSMENTS	TOTAL TAXES	PAID	WHEN PAID Month Day Year	Number of Receipt	March Settlement 1943	June Settlement 1943	Penalty	November Settlement 1943	Penalty	Collections to First Monday in January 1944	Penalty	Delinquent on First Monday in January 1944	Total Delinquent Tax and Penalty	REMARKS
	$ cts.	$ cts.	$ cts.	$ cts. $ cts. $ cts. $ cts.														
1																		
2	1098	54 ~~46~~			1152 ~~1144~~	PAID IN FULL	APR 23 1943	3348		1152								
3																		
4																		
5																		
6																		
7																		
8																		
9																		
10																		
11						2nd Half Paid	NOV 12 1943	1761										
12	1098	54 ~~46~~			1152 ~~1144~~	1st Half Paid	JUN 18 1943	2295		576		576						
13																		
14																		
15																		
16																		
17																		
18																		
19																		
20																		
	2196	~~135~~ 108			~~2328~~ 2304													

	In Whose Name Assessed	To Whom Transferred	Sub-Division	Sec. or Lot	Town or Block	Range	No. of Acres Acres	No. of Acres 100s	No. of School District	Valuation	Valuation by School Districts: District No. Lin Rate 52.43 Mills	District No. ..... Rate ..... Mills	District No. ..... Rate ..... Mills	District No. ..... Rate ..... Mills	Sold for Taxes
										Dollars	Dollars	Dollars	Dollars	Dollars	Dollars
S	Aldrich Johnson		NE¼ of NE¼	22	140	31	40				121				SOLD FOR TAXES
S	Ane Carlson		NW¼ of NE¼				40				142				
	"		SW¼ of NE¼				20				35				
	Aldrich Johnson		SE¼ of NE¼				40				70				SOLD FOR TAXES
	State of Minnesota		W½ of E½ of NE¼												
S	State of Minnesota		NE¼ of NW¼												
	State of Minnesota		NW¼ of NW¼												
	State of Minnesota		SW¼ of NW¼												
S	State of Minnesota		SE¼ of NW¼												
	State of Minnesota		NE¼ of SW¼												
	State of Minnesota		NW¼ of SW¼												
	State of Minnesota		SW¼ of SW¼												
	State of Minnesota		SE¼ of SW¼												
	State of Minnesota ~~Dept. Rur. Cr.~~	Kenneth Morgan 3/18/43	NE¼ of SE¼												
	A. J. R. Petrie State of Minnesota		NW¼ of SE¼				40								
	State of Minnesota		SW¼ of SE¼												
	State of Minnesota - Dept. Rur. Cr.	Kenneth Morgan 3/18/43	SE¼ of SE¼												
							180				369				

	Rate and Tax Less Homestead Exemption ..... Mills	State Tax on Non-Homestead 9 Mills	Total General Taxes	Special Assessments	Total Taxes	Paid	When Paid Month Day Year	Number of Receipt	March Settlement 1943	June Settlement 1943	Penalty	November Settlement 1943	Penalty	Collections to First Monday in January 1944	Penalty	Delinquent on First Monday in January 1944	Total Delinquent Tax and Penalty		Remarks
	$ cts.	$ cts.	$ cts.	$ cts. $ cts. $ cts. $ cts.															
1	1820				1820	2nd Half Paid	NOV 13 1943	11763		910		910							
2	2157				2157	1st Half Paid	JUN 18 1943	6295											
						2nd Half Paid	OCT 25 1943	10758											
3	526				526	1st Half Paid	JUN 18 1943	6297		1339		1339							
						2nd Half Paid	OCT 25 1943												
4	1054				1054	2nd Half Paid	NOV 13 1943	11765		527		527							
						1st Half Paid	JUN 18 1943	6295											
5																			
6																			
7																			
8																			
9																			
10																			
11																			
12																			
13																			
14																			
15																			
16																			
17																			
18																			
19																			
20																			
	5557				5557														

	In Whose Name Assessed	To Whom Transferred	Sub-Division	Sec. or Lot	Town or Block	Range	No. of Acres Acres	No. of Acres 100s	No. of School District	Valuation (Dollars)	Valuation by School Districts: District No. Nn Rate 150.43 Mills (Dollars)	District No. ..... Rate ..... Mills (Dollars)	District No. ..... Rate ..... Mills (Dollars)	District No. ..... Rate ..... Mills (Dollars)	Sold for Taxes (Dollars)	Rate and Tax Less Homestead Exemption ..... Mills $ cts.	State Tax on Non-Homestead 7.39 Mills $ cts.	Total General Taxes $ cts.	Special Assessments $ cts.	$ cts.	$ cts.	$ cts.	Total Taxes		Paid	When Paid Month Day Year	Number of Receipt	March Settlement 1943	June Settlement 1943	Penalty	November Settlement 1943	Penalty	Collections to First Monday in January 1944	Penalty	Delinquent on First Monday in January 1944	Total Delinquent Tax and Penalty	Remarks
S			NE¼ of NE¼	23	140	31																		1													
S			NW¼ of NE¼																					2													
S	State of Minnesota		~~SW¼ of NE¼~~ Lot 2																					3													
S			SE¼ of NE¼																					4													
																								5													
S	Henry A. Martin		~~NE¼ of NW¼~~ " 1				40	25			4.202			Abed 24 1822		1322 3040	~~1.52~~ ~~1.44~~						1322 ~~3.42~~ 3222	6	PAID IN FULL	AUG 30 1943	1343				1842						1268 Abed
	State of Minnesota		NW¼ of NW¼																					7													
	State of Minnesota		SW¼ of NW¼																					8													
S	State of Minnesota		SE¼ of NW¼																					9													
																								10													
	State of Minnesota		NE¼ of SW¼																					11													
	State of Minnesota		NW¼ of SW¼																					12													
	Chas. H. Wood		SW¼ of SW¼				40				73				SOLD FOR TAXES	.1098	~~.54~~ ~~.46~~						~~1.52~~ ~~1.64~~	13											1.152	1.267	
	State of Minnesota		SE¼ of SW¼																					14													
																								15													
S	State of Minnesota		~~NE¼ of SE¼~~ " 3																					16													
S	State of Minnesota		NW¼ of SE¼																					17													
	State of Minnesota		SW¼ of SE¼																					18													
	State of Minnesota		SE¼ of SE¼																					19													
																								20													
							80	25			275 x 14																										
																4138	~~2.48~~ 2.04						~~4386~~ 4342											1152		1368 A

	In Whose Name Assessed	To Whom Transferred	Sub-Division	Sec. or Lot	Town or Block	Range	No. of Acres: Acres	No. of Acres: 100s	No. of School District	Valuation (Dollars)	Valuation by School District: District No. 1N Rate 150.48 Mills (Dollars)	District No. ____ Rate ____ Mills (Dollars)	District No. ____ Rate ____ Mills (Dollars)	District No. ____ Rate ____ Mills (Dollars)	Sold for Taxes (Dollars)
1			NE¼ of NE¼	26	140	31									
2	W. E. Bodenhofer + Annie	Claire Bodenhofer	~~NW¼ of NE¼~~ Lot 3				21				4 136				
3	"	"	~~SW¼ of NE¼~~ " 4				15	50			4 34				
4			SE¼ of NE¼												
5															
6	"	"	~~NE¼ of NW¼~~ " 2				52				4 91				
7	"		~~NW¼ of NW¼~~												
8	"	"	~~SW¼ of NW¼~~ " 1				28	75			4 63				
9	"	"	SE¼ of NW¼				40				4 61				
10															
11	Wm & Ed. Bodenhofer		NE¼ of SW¼				40				87				
12	State of Minnesota		NW¼ of SW¼												
13	Wm Kendall		SW¼ of SW¼				40				4 100				SOLD FOR TAXES
14	State of Minnesota		SE¼ of SW¼												
15															
16			NE¼ of SE¼												
17	State of Minnesota	Robert Deere	~~NW¼ of SE¼~~ " 5												
18	~~F. L. Reitmeier~~ State of Minnesota		~~SW¼ of SE¼~~ " 6				40	70							
19			SE¼ of SE¼												
20															
							383	95			485 N 87 N 4 572				

	Rate and Tax Less Homestead Exemption ____ Mills ($ cts.)	State Tax on Non-Homestead 7 Mills 7.39 ($ cts.)	Total General Taxes ($ cts.)	Special Assessments ($ cts.)	Special Assessments ($ cts.)	Special Assessments ($ cts.)	Special Assessments ($ cts.)	Total Taxes	Paid	When Paid (Month Day Year)	Number of Receipt	March Settlement 1943	June Settlement 1943	Penalty	November Settlement 1943	Penalty	Collections to First Monday in January 1944	Penalty	Delinquent on First Monday in January 1944	Total Delinquent Tax and Penalty	Remarks
1																					
2	2046							2046	2nd Half Paid 1st Half Paid	OCT 4 1943 MAR 27 1943	7134 3467	1023			1023						
3	512							512	2nd Half Paid 1st Half Paid	OCT 4 1943 MAR 27 1943	7134 3467	256			256						
4																					
5																					
6	1370							1370	2nd Half Paid 1st Half Paid	OCT 23 1943 MAR 31 1943	7175 3447		685		685						
7																					
8	948							948	2nd Half Paid 1st Half Paid	DEC 13 1943 JUN 18 1943	7793 3368		948				948	76			
9	918							918	2nd Half Paid 1st Half Paid	DEC 13 1943 JUN 18 1943											
10																					
11	1310	~~78~~ 64						~~1388~~ 1374	2nd Half Paid 1st Half Paid	OCT 4 1943 MAR 27 1943	7134 3467	687			687						
12																					
13	1504							1504											150	1654	
14																					
15																					
16																					
17																					
18																					
19																					
20																					
	8608	~~78~~ 64						~~8686~~ 8672											1504		

	In Whose Name Assessed		To Whom Transferred	Sub-Division	Sec. or Lot	Town or Block	Range	No. of Acres: Acres	No. of Acres: 100s	No. of School District	Valuation	Valuation by School Districts: District No. Rate	District No. Rate	District No. Rate	District No. Rate	Sold for Taxes	Rate and Tax Less Homestead Exemption	State Tax on Non-Homestead	Total General Taxes	Special Assessments				Total Taxes	Paid	When Paid	Number of Receipt	March Settlement 1943	June Settlement 1943	Penalty	November Settlement 1943	Penalty	Collections to First Monday in January 1944	Penalty	Delinquent on First Monday in January 1944	Total Delinquent Tax and Penalty	Remarks
											Dollars	Dollars	Dollars	Dollars	Dollars	Dollars	$ cts.	$ cts.	$ cts.	$ cts.	$ cts.	$ cts.	$ cts.			Month Day Year											
S	~~John Ponen~~	1	State of Minnesota	~~NE¼ of NE¼~~ Lot 1	25	140	31	~~35~~																													
S	~~H. C. Smith~~	2		~~NW¼ of NE¼~~ " 2				36	50			26 118					1776							1776	2nd Half Paid / 1st Half Paid	NOV 4 1943 / JUN 18 1943	10744 / 6383		888 ✓		888 ✓						
S	~~State of Minnesota~~ Fay Forest	3		SW¼ of NE¼																																	
S	~~John Ponen~~	4	~~State of Minnesota~~ (Conte Clarence Kendall)	SE¼ of NE¼				40								SOLD FOR TAXES																					
		5																																			
1. St	~~Leon A. Fleisher~~	6		NE¼ of NW¼				40				26 175					2634							2634	2nd Half Paid / 1st Half Paid	OCT 26 1943 / JUN 18 1943	10815 / 6273		1317 ✓		1317 ✓						
2	~~State of Minnesota~~	7	D. E. Kendall	NW¼ of NW¼																																	
S	~~J. E. Wood~~	8		SW¼ of NW¼				40				26 93					1400							1400	2nd Half Paid / 1st Half Paid	AUG 21 1943 / APR 22 1943	7500 / 5842		700 ✓		700 ✓						
S	~~Katie Graves~~	9		SE¼ of NW¼				40				26 86					1294							1294	PAID IN FULL	JUN 14 1943	5797		1294 ✓								
		10																																			
	State of Minnesota - Dept. Rur. Cr.	11	Agnes Selma Carlson	NE¼ of SW¼																																	
	State of Minnesota - Dept. Rur. Cr.	12	" " "	NW¼ of SW¼																																	
	State of Minnesota	13		SW¼ of SW¼																																	
	State of Minnesota	14		SE¼ of SW¼																																	
		15																																			
S	State of Minnesota	16		NE¼ of SE¼																																	
S	State of Minnesota	17		NW¼ of SE¼																																	
	State of Minnesota	18		SW¼ of SE¼																																	
	State of Minnesota	19		SE¼ of SE¼																																	
		20																																			
								228	50			4218					7104							7104													

	In Whose Name Assessed	To Whom Transferred	Sub-Division	Sec. or Lot	Town or Block	Range	No. of Acres Acres	No. of Acres 100s	No. of School District	Valuation (Dollars)	Valuation by School Districts: District No. Nelson Rate 150.48 Mills (Dollars)	District No. ..... Rate ..... Mills (Dollars)	District No. ..... Rate ..... Mills (Dollars)	District No. ..... Rate ..... Mills (Dollars)	Sold for Taxes (Dollars)	Rate and Tax Less Homestead Exemption ..... Mills ($ cts.)	State Tax on Non-Homestead ~~9~~ 7.39 Mills ($ cts.)	Total General Taxes ($ cts.)	Special Assessments ($ cts.)	Special Assessments ($ cts.)	Special Assessments ($ cts.)	Special Assessments ($ cts.)	Total Taxes	Paid	When Paid (Month Day Year)	Number of Receipt	March Settlement 1943	June Settlement 1943	Penalty	November Settlement 1943	Penalty	Collections to First Monday in January 1944	Penalty	Delinquent on First Monday in January 1944	Total Delinquent Tax and Penalty	Remarks
S	State of Minnesota		NE¼ of NE¼	26	140	31																														
S	State of Minnesota		NW¼ of NE¼																																	
S	Leon & Iva H. Fleisher		SW¼ of NE¼				40				87					1310	64						1374	2nd Half Paid	OCT 20 1943										
																							~~1398~~	1st Half Paid	JUN 18 1943	10815		1603		1603						
	" "		SE¼ of NE¼				40				116					1746	84						1832	2nd Half Paid	OCT 20 1943	6213									
																							~~1850~~	1st Half Paid	JUN 18 1943											
S	State of Minnesota		NE¼ of NW¼																																	
S	State of Minnesota		NW¼ of NW¼																																	
	~~A. D. & Mabel C. Brokaw~~	Vernon & Lola Peabeck.	SW¼ of NW¼				40				14 35					526							526	PAID IN FULL	MAY 13 1943	4700		526								
S	State of Minnesota		SE¼ of NW¼																																	
	State of Minnesota—Dept. Rur. Cr.	Fred M. & Margaret Hewitt	NE¼ of SW¼																																	
	~~A. D. & Mabel C. Brokaw~~	Vernon & Lola Peabeck.	NW¼ of SW¼				40				14 113					1700							1700	PAID IN FULL	MAY 13 1943	4700		1700								
	State of Minnesota		SW¼ of SW¼																																	
	State of Minnesota—Dept. Rur. Cr.	Fred M. & Margaret Hewitt	SE¼ of SW¼																																	
S	State of Minnesota		NE¼ of SE¼																																	
S	State of Minnesota		NW¼ of SE¼																																	
	Helen H. Schultz		SW¼ of SE¼				40				102					1534	76						1610	PAID IN FULL	JUN 18 1943	6326		1610								
	State of Minnesota		SE¼ of SE¼																																	
							200				14814																									
											~~305~~ NIL																									
											~~459~~					6816	~~297~~ 226						~~7090~~ 7042													

Tax List of Real Property in the Town of Hiram

Cass County, Minnesota, for Taxes for the Year 1942

	In Whose Name Assessed	To Whom Transferred	Sub-Division	Sec. or Lot	Town or Block	Range	No. of Acres: Acres	No. of Acres: 100s	No. of School District	Valuation (Dollars)	Valuation by School Districts: District No. 1 / State 150.48 Mills (Dollars)	District No. ..... Rate ..... Mills (Dollars)	District No. ..... Rate ..... Mills (Dollars)	District No. ..... Rate ..... Mills (Dollars)	Sold for Taxes (Dollars)	Rate and Tax Less Homestead Exemption ..... Mills $ cts.	State Tax on Non-Homestead 7 Mills 7.39 $ cts.	Total General Taxes $ cts.	Special Assessments $ cts.	Special Assessments $ cts.	Special Assessments $ cts.	Special Assessments $ cts.	Total Taxes	Paid	When Paid Month Day Year	Number of Receipt	March Settlement 1943	June Settlement 1943	Penalty	November Settlement 1943	Penalty	Collections to First Monday in January 1944	Penalty	Delinquent on First Monday in January 1944	Total Delinquent Tax and Penalty	Remarks
1	State of Minnesota		NE¼ of NE¼	27	140	31																															
2	State of Minnesota		NW¼ of NE¼																																		
3	State of Minnesota		SW¼ of NE¼																																		
4	State of Minnesota		SE¼ of NE¼																																		
5																																					
6	State of Minnesota		NE¼ of NW¼																																		
7	State of Minnesota		NW¼ of NW¼																																		
8	State of Minnesota		SW¼ of NW¼																																		
9	Chas. H. Dix		SE¼ of NW¼				40				72				SOLD FOR TAXES	1098	54 ~~60~~						1152 ~~1164~~												1152	
10																																					
11	"		NE¼ of SW¼				40				87				SOLD FOR TAXES	1310	64 ~~78~~						1374 ~~1388~~												1374	
12	Heyerhauser et al	Mary E. Morgart	NW¼ of SW¼				40				138					2076	102 ~~124~~						2178 ~~2200~~	2nd Half Paid	OCT 20 1943	10667										
13	State of Minnesota (Cont. to Ernest Stark)		SW¼ of SW¼				40				102				SOLD FOR TAXES	1534	75 ~~92~~						1610 ~~1626~~	1st Half Paid	JUN 18 1943	6316		1094		1094					1610	1771
14	State of Minnesota		SE¼ of SW¼																																		
15																																					
16	H. B. Forrest		NE¼ of SE¼				40				87					1310							1310	PAID IN FULL	MAR 5 1943	2131	1310									
17	State of Minnesota		NW¼ of SE¼																																		
18	State of Minnesota		SW¼ of SE¼																																		
19	State of Minnesota		SE¼ of SE¼																																		
20																																					
							200				87 N.H. 400 N.H. 487					7328	~~360~~ 296						~~7688~~ 7624												4136	

	IN WHOSE NAME ASSESSED	TO WHOM TRANSFERRED	SUB-DIVISION	Sec. or Lot	Town or Block	Range	NO. OF ACRES Acres	100s	No. of School District	VALUATION	VALUATION BY SCHOOL DISTRICTS: District No. 1 Rate 15.47 Mills	District No. ..... Rate ..... Mills	District No. ..... Rate ..... Mills	District No. ..... Rate ..... Mills	SOLD FOR TAXES	Rate and Tax Less Homestead Exemption ..... Mills	State Tax on Non-Homestead 7.39 Mills	TOTAL GENERAL TAXES	SPECIAL ASSESSMENTS				TOTAL TAXES	PAID	WHEN PAID	Number of Receipt	March Settlement 1943	June Settlement 1943	Penalty	November Settlement 1943	Penalty	Collections to First Monday in January 1944	Penalty	Delinquent on First Monday in January 1944	Total Delinquent Tax and Penalty	REMARKS
										Dollars	Dollars	Dollars	Dollars	Dollars	Dollars	$ cts.	$ cts.	$ cts.	$ cts.	$ cts.	$ cts.	$ cts.			Month Day Year											
1	H. J. R. Petrie		NE¼ of NE¼	28	140	31	40				87				SOLD FOR TAXES	1310	64 ~~78~~						1374 ~~1388~~											1374		
2	State of Minnesota		NW¼ of NE¼																																		
3	Helen F. Dolan		~~SW¼ of NE¼~~ Lot 2				30				65				SOLD FOR TAXES	978	48 ~~68~~						1026 ~~1036~~											1026		
4	State of Minnesota		~~SE¼ of NE¼~~ " 1																																		
5																																					
6	State of Minnesota		NE¼ of NW¼																																		
7	State of Minnesota		NW¼ of NW¼																																		
8	State of Minnesota		SW¼ of NW¼																																		
9	E. B. Sullivan + D. J. Zeman		~~SE¼ of NW¼~~ " 3				39				85					1280	67 ~~76~~						1347 ~~1356~~	PAID IN FULL	FEB 4 1943	637	1342									
10																																					
11	State of Minnesota		~~NE¼ of SW¼~~ " 4																																		
12	State of Minnesota		NW¼ of SW¼																																		
13	State of Minnesota		SW¼ of SW¼																																		
14	Red River Lbr. Co.		~~SE¼ of SW¼~~ " 5				28				68					1024	50 ~~67~~						1074 ~~1091~~											1074	1131	
15																																					
16	State of Minnesota		~~NE¼ of SE¼~~ " 7																																		
17			NW¼ of SE¼																																		
18			SW¼ of SE¼																																		
19	State of Minnesota		~~SE¼ of SE¼~~ " 6																																		
20																																					
							137				305 N.H.																								3474		
																4892	~~274~~ 224						~~4866~~ 4816													

	In Whose Name Assessed	To Whom Transferred	Sub-Division	Sec. or Lot	Town or Block	Range	No. of Acres	No. of Acres 100s	No. of School District	Valuation	Valuation by School Districts: District No. 1 Rate 150.48 Mills	District No. ..... Rate ..... Mills	District No. ..... Rate ..... Mills	District No. ..... Rate ..... Mills	Sold for Taxes	Rate and Tax Less Homestead Exemption ..... Mills	State Tax on Non-Homestead 7 Mills 7.39	Total General Taxes	Special Assessments	Total Taxes	Paid	When Paid (Month Day Year)	Number of Receipt	March Settlement 1943	June Settlement 1943	Penalty	November Settlement 1943	Penalty	Collections to First Monday in January 1944	Penalty	Delinquent on First Monday in January 1944	Total Delinquent Tax and Penalty	Remarks
										Dollars	Dollars	Dollars	Dollars	Dollars	Dollars	$ cts.	$ cts.	$ cts.	$ cts.															
S	State of Minnesota		NE¼ of NE¼	29	140	31															1													
S	State of Minnesota - Dept. Rur. Cr.		NW¼ of NE¼																		2													
S	State of Minnesota - Dept. Rur. Cr.		SW¼ of NE¼																		3													
S	State of Minnesota		SE¼ of NE¼																		4													
																					5													
	Faye C. Andrus		NE¼ of NW¼				40				87				SOLD FOR TAXES	13.10	6.4 ~~7.8~~			13.74 ~~13.88~~	6										13.74		
	"		NW¼ of NW¼				40				87				SOLD FOR TAXES	13.10	6.4 ~~7.8~~			13.74 ~~13.88~~	7										13.74		
	State of Minnesota		SW¼ of NW¼																		8													
	State of Minnesota		SE¼ of NW¼																		9													
																					10													
	State of Minnesota		NE¼ of SW¼																		11													
	State of Minnesota		NW¼ of SW¼																		12													
	State of Minnesota		SW¼ of SW¼																		13													
	State of Minnesota		SE¼ of SW¼																		14													
																					15													
	The Holding Co.		NE¼ of SE¼				40				87				SOLD FOR TAXES	13.10	6.4 ~~7.8~~			13.74 ~~13.88~~	16										13.74		
	State of Minnesota - Dept. Rur. Cr.		NW¼ of SE¼																		17													
	State of Minnesota		SW¼ of SE¼																		18													
	State of Minnesota		SE¼ of SE¼																		19													
																					20													
							120				261 N.H.																							
																39.30	~~23.4~~ 19.2			~~41.64~~ 41.22											41.22		

SECURITY PRINTING COMPANY, ST. PAUL, MINN.

	IN WHOSE NAME ASSESSED	TO WHOM TRANSFERRED	SUB-DIVISION	Sec. or Lot	Town or Block	Range	NO. OF ACRES Acres	NO. OF ACRES 100s	No. of School District	VALUATION	VALUATION BY SCHOOL DISTRICTS: District No. Rate 150.48 Mills	District No. Rate ..... Mills	District No. Rate ..... Mills	District No. Rate ..... Mills	SOLD FOR TAXES
										Dollars	Dollars	Dollars	Dollars	Dollars	Dollars
1	Faye C. Andrus	William H. Duering	NE¼ of NE¼	30	140	21	40				87				
2	State of Minnesota		NW¼ of NE¼												
3	State of Minnesota		SW¼ of NE¼												
4	Faye C. Andrus	William H. Duering	SE¼ of NE¼ less 1 ac. school				39				85				
5															
6	State of Minnesota		NE¼ of NW¼												
7	State of Minnesota		~~NW¼ of NW¼~~ Lot 1												
8	State of Minnesota - Dept. Rur. Cr.		SW¼ of NW¼ " 2												
9	State of Minnesota - Dept. Rur. Cr.		SE¼ of NW¼												
10															
11	~~State of Minnesota - Dept. Rur. Cr.~~	Walter R. Hoyeman	NE¼ of SW¼				40				H 61				
12	~~State of Minnesota - Dept. Rur.~~	"	~~NW¼ of SW¼~~ " 3				39.98				H 61				
13	State of Minnesota		~~SW¼ of SW¼~~ " 4												
14	~~State of Minnesota - Dept. Rur. Cr.~~	"	SE¼ of SW¼				40				H 108				
15															
16	State of Minnesota (Cont. to Herman Hestevi)		NE¼ of SE¼				40				H 74 ~~154~~				SOLD FOR TAXES
17	~~Federal Land Bank, St. Paul~~	Florence M. + Walter R. Hoyeman	NW¼ of SE¼				40				87				SOLD FOR TAXES
18	" "	"	SW¼ of SE¼				40				87				SOLD FOR TAXES
19	" "	"	SE¼ of SE¼				40				87				SOLD FOR TAXES
20															
							358.98				230 H 557 N.H. 787				

	Rate and Tax Less Homestead Exemption .....Mills	State Tax on Non-Homestead ~~7.39~~ 7.39 Mills	TOTAL GENERAL TAXES	SPECIAL ASSESSMENTS					TOTAL TAXES	PAID	WHEN PAID Month Day Year	Number of Receipt	March Settlement 1943	June Settlement 1943	Penalty	November Settlement 1943	Penalty	Collections to First Monday in January 1944	Penalty	Delinquent on First Monday in January 1944	Total Delinquent Tax and Penalty		REMARKS
	$ cts.	$ cts.	$ cts.	$ cts.	$ cts.	$ cts.	$ cts.	$ cts.															
1	1310	~~64~~ 64 ~~78~~							~~1374~~ 1374 ~~1388~~	FAID IN FULL	FEB 26 1943	1628	1374 ✓										
2																							
3																							
4	1280	~~64~~ 64 ~~76~~							~~1343~~ 1343 ~~1356~~	PAID IN FULL	FEB 26 1943	1628	1342 ✓										
5																							
6																							
7																							
8																							
9																							
10																							
11	918								918	2nd Half Paid 1st Half Paid	OCT 2 1943 JUN 14 1943												
12	918								918	2nd Half Paid 1st Half Paid	OCT 2 1943 JUN 14 1943	9905 3807											
13														1737 ✓		1730 ✓							
14	1626								1626	2nd Half Paid 1st Half Paid	OCT 2 1943 JUN 14 1943												
15																							
16	~~1866~~ 1866	~~90~~ 90 ~~+12~~		Abatement #2068					~~1956~~ 1956 ~~1978~~	PAID IN FULL	DEC 30 1943	12860						1114					844 Abated
17	1310	~~64~~ 64 ~~78~~							~~1374~~ 1374 ~~1388~~	PAID IN FULL	DEC 7 1943	11895						1374	100				
18	1310	~~64~~ 64 ~~78~~							~~1374~~ 1374 ~~1388~~	PAID IN FULL	JUL 20 1943	3513		1374 ✓	27								
19	1310	~~64~~ 64 ~~78~~							~~1374~~ 1374 ~~1388~~	PAID IN FULL	DEC 7 1943	11895						1374	110				
20																							
	11848	~~500~~ 410							~~12348~~ 12258														844. A

DECORATED STATIONERY COMPANY, ST. CLOUD, MINN.

	IN WHOSE NAME ASSESSED		TO WHOM TRANSFERRED	SUB-DIVISION	Sec. or Lot	Town or Block	Range	NO. OF ACRES Acres	NO. OF ACRES 100s	No. of School District	VALUATION	VALUATION BY SCHOOL DISTRICTS District No. 1 Rate 150.48 Mills	District No. ..... Rate ..... Mills	District No. ..... Rate ..... Mills	District No. ..... Rate ..... Mills	SOLD FOR TAXES
											Dollars	Dollars	Dollars	Dollars	Dollars	Dollars
S	State of Minnesota	1		NE¼ of NE¼	31	140	31									
S	State of Minnesota	2		NW¼ of NE¼												
S	State of Minnesota	3		SW¼ of NE¼												
S	State of Minnesota	4		SE¼ of NE¼												
		5														
S	State of Minnesota	6		NE¼ of NW¼												
S	~~State of Minnesota~~ (Cont to Clarence Kendall)	7		~~NW¼ of NW¼~~ Lot 1				39	63							
S	~~State of Minnesota~~ (" "	8	"	~~SW¼ of NW¼~~ " 2				39	65							
S	State of Minnesota	9		SE¼ of NW¼												
		10														
	State of Minnesota	11		NE¼ of SW¼												
	Ella L. Davies	12		~~NW¼ of SW¼~~ " 3				38	47			11 98				
	"	13		~~SW¼ of SW¼~~ " 4				37	88			18 66				
	State of Minnesota	14		SE¼ of SW¼												
		15														
S	State of Minnesota	16		NE¼ of SE¼												
S	State of Minnesota	17		NW¼ of SE¼												
S	State of Minnesota	18		SW¼ of SE¼												
S	State of Minnesota	19		SE¼ of SE¼												
		20														
								96	35			16 41				

	Rate and Tax Less Homestead Exemption ..... Mills	State Tax on Non-Homestead .9 Mills 7.39	TOTAL GENERAL TAXES	SPECIAL ASSESSMENTS					TOTAL TAXES		PAID	WHEN PAID Month Day Year	Number of Receipt	March Settlement 1943	June Settlement 1943	Penalty	November Settlement 1943	Penalty	Collections to First Monday in January 1944	Penalty	Delinquent on First Monday in January 1944	Total Delinquent Tax and Penalty		REMARKS
	$ cts.	$ cts.	$ cts.	$ cts.	$ cts.	$ cts.	$ cts.	$ cts.																
1																								
2																								
3																								
4																								
5																								
6																								
7																								
8																								
9																								
10																								
11											2nd Half Paid	OCT 25 1943	10763											
12	14 74								14 74		1st Half Paid	MAY 24 1943	10844		12 34		12 34							
13	9 94								9 94		2nd Half Paid	OCT 25 1943												
14											1st Half Paid	MAY 24 1943												
15																								
16																								
17																								
18																								
19																								
20																								
	24 68								24 68															

In Whose Name Assessed		To Whom Transferred	Sub-Division	Sec. or Lot	Town or Block	Range	No. of Acres: Acres	No. of Acres: 100s	No. of School District	Valuation (Dollars)	Valuation by School Districts: District No. 1 Rate 50.49 Mills (Dollars)	District No. ..... Rate ..... Mills (Dollars)	District No. ..... Rate ..... Mills (Dollars)	District No. ..... Rate ..... Mills (Dollars)	Sold for Taxes (Dollars)
State of Minnesota	1		NE¼ of NE¼	32	140	31									
State of Minnesota	2		NW¼ of NE¼												
Henry + Leota M. Blade	3		~~SW¼ of NE¼~~ Lot 2				35				4 123				
" "	4		~~SE¼ of NE¼~~ " 1				18				4 35				
	5														
State of Minnesota	6		NE¼ of NW¼												
State of Minnesota	7		NW¼ of NW¼												
State of Minnesota	8		SW¼ of NW¼												
State of Minnesota	9		SE¼ of NW¼												
	10														
State of Minnesota	11		NE¼ of SW¼												
State of Minnesota	12		NW¼ of SW¼												
State of Minnesota	13		SW¼ of SW¼												
State of Minnesota	14		SE¼ of SW¼												
	15														
	16		NE¼ of SE¼												
Henry + Leota M. Blade	17		~~NW¼ of SE¼~~ " 3				15				4 16				
Minn. Mutual Bond Mtge. Co.	18	State of Minnesota	~~SW¼ of SE¼~~ " 4				30				44				SOLD FOR TAXES
State of Minnesota (Cont. to John Cameron and Robert Kinney)	19		~~SE¼ of SE¼~~ " 5				39	32			57				SOLD FOR TAXES
	20														
							137	30			174 4 101 N 4 ~~275~~				

In Whose Name Assessed		Rate and Tax Less Homestead Exemption ..... Mills ($ cts.)	State Tax on Non-Homestead 9 Mills 7.29 ($ cts.)	Total General Taxes ($ cts.)	Special Assessments ($ cts.)	Special Assessments ($ cts.)	Special Assessments ($ cts.)	Special Assessments ($ cts.)	Total Taxes	Paid	When Paid: Month Day Year	Number of Receipt	March Settlement 1943	June Settlement 1943	Penalty	November Settlement 1943	Penalty	Collections to First Monday in January 1944	Penalty	Delinquent on First Monday in January 1944	Total Delinquent Tax and Penalty	Remarks
	1																					
	2																					
	3	1857							1857	PAID IN FULL	MAY 7 1943	4093		2378								
	4	526							526	PAID IN FULL	MAY 7 1943											
	5																					
	6																					
	7																					
	8																					
	9																					
	10																					
	11																					
	12																					
	13																					
	14																					
	15																					
	16																					
	17	240	37						240	PAID IN FULL	MAY 7 1943	4093		240								
	18	667	~~40~~						~~707~~	Forf. to State										694	Cancel.	
	19	858	~~57~~						~~900~~											900		
	20																					
																						694 Cancel.
		4138	~~97~~ 74						~~4235~~ 4212											900		

	In Whose Name Assessed	To Whom Transferred	Sub-Division	Sec. or Lot	Town or Block	Range	No. of Acres	100s	No. of School District	Valuation (Dollars)	Valuation by School Districts: District No. 1 Rate 150.4 Mills (Dollars)	District No. ..... Rate ..... Mills (Dollars)	District No. ..... Rate ..... Mills (Dollars)	District No. ..... Rate ..... Mills (Dollars)	Sold for Taxes (Dollars)
1	State of Minnesota		~~NE¼ of NE¼~~ Lot 1	33	146	21									
2	State of Minnesota		~~NW¼ of NE¼~~ " 2												
3	N. M. & St. Paul Ry. Co.		~~SW¼ of NE¼~~ " 6				39	50			57				SOLD FOR TAXES
4	State of Minnesota		SE¼ of NE¼												
5															
6	State of Minnesota		~~NE¼ of NW¼~~ " 3												
7	State of Minnesota		NW¼ of NW¼												
8	A. J. Starr		~~SW¼ of NW¼~~ " 4				18	50			14 66				
9	Chas. W. Ketchum		~~SE¼ of NW¼~~ " 5				26	50			14 160				
10															
11	Immigration Land Co.	Jesse & Agnes M. Larson	~~NE¼ of SW¼~~ " 8				29	50			54				
12			NW¼ of SW¼												
13	State of Minnesota (Cont. to John Cameron vs.	Ida L. Kenney)	SW¼ of SW¼				40				73				SOLD FOR TAXES
14	State of Minnesota		SE¼ of SW¼												
15															
16	State of Minnesota		NE¼ of SE¼												
17	Ed. L. Benike		~~NW¼ of SE¼~~ " 7				39				71				SOLD FOR TAXES
18	State of Minnesota		SW¼ of SE¼												
19	State of Minnesota		SE¼ of SE¼												
20															
							192				226 14 255 NH 481				

	Rate and Tax Less Homestead Exemption ..... Mills ($ cts.)	State Tax on Non-Homestead ~~8~~ Mills 7.29 ($ cts.)	Total General Taxes ($ cts.)	Special Assessments ($ cts.)	Special Assessments ($ cts.)	Special Assessments ($ cts.)	Special Assessments ($ cts.)	Total Taxes	Paid	When Paid (Month Day Year)	Number of Receipt	March Settlement 1943	June Settlement 1943	Penalty	November Settlement 1943	Penalty	Collections to First Monday in January 1944	Penalty	Delinquent on First Monday in January 1944	Total Delinquent Tax and Penalty	Remarks
1																					
2																					
3	858	~~57~~ 57						~~910~~ 900	✓										900		
4																					
5																					
6																					
7																					
8	994							994	PAID IN FULL	SEP 7 1943	7654				994	29					
9	2408							2408											248	J-2649	
10																					
11	812	~~48~~ 48						~~860~~ 860	PAID IN FULL	JUN 16 1943	5500		860 NV								
12																					
13	1098	~~54~~ 54						~~1164~~ 1152											1152		
14																					
15																					
16																					
17	1068	~~57~~ 57						~~1132~~ 1120											1120		
18																					
19																					
20																					
	7228	~~230~~ 188						~~7458~~ 7426											6580		

SCOBEY PRINTING COMPANY, ST. CLOUD, MINN.

IN WHOSE NAME ASSESSED		TO WHOM TRANSFERRED	SUB-DIVISION	Sec. or Lot	Town or Block	Range	No. of Acres: Acres	No. of Acres: 100s	No. of School District	VALUATION	Valuation by School Districts: District No.....Rate .....Mills	District No.....Rate .....Mills	District No.....Rate .....Mills	District No.....Rate .....Mills	SOLD FOR TAXES
										Dollars	Dollars	Dollars	Dollars	Dollars	Dollars
State of Minnesota	1		NE¼ of NE¼	34	140	31									
State of Minnesota	2		NW¼ of NE¼												
State of Minnesota	3		SW¼ of NE¼												
State of Minnesota	4		SE¼ of NE¼												
	5														
State of Minnesota	6		NE¼ of NW¼												
State of Minnesota	7		NW¼ of NW¼												
State of Minnesota	8		SW¼ of NW¼												
State of Minnesota	9		SE¼ of NW¼												
	10														
State of Minnesota	11		NE¼ of SW¼												
State of Minnesota	12		NW¼ of SW¼												
State of Minnesota	13		SW¼ of SW¼												
State of Minnesota	14		SE¼ of SW¼												
	15														
State of Minnesota	16		NE¼ of SE¼												
State of Minnesota	17		NW¼ of SE¼												
State of Minnesota	18		SW¼ of SE¼												
State of Minnesota	19		SE¼ of SE¼												
	20														

	Rate and Tax Less Homestead Exemption .....Mills	State Tax on Non-Homestead .....Mills	TOTAL GENERAL TAXES	SPECIAL ASSESSMENTS				TOTAL TAXES		PAID	WHEN PAID	Number of Receipt	March Settlement 1943	June Settlement 1943	Penalty	November Settlement 1943	Penalty	Collections to First Monday in January 1944	Penalty	Delinquent on First Monday in January 1944	Total Delinquent Tax and Penalty		REMARKS
	$ cts.	$ cts.	$ cts.	$ cts.	$ cts.	$ cts.	$ cts.				Month Day Year												
1																							
2																							
3																							
4																							
5																							
6																							
7																							
8																							
9																							
10																							
11																							
12																							
13																							
14																							
15																							
16																							
17																							
18																							
19																							
20																							

IN WHOSE NAME ASSESSED		TO WHOM TRANSFERRED	SUB-DIVISION	Sec. or Lot	Town or Block	Range	No. of Acres	100s	No. of School District	VALUATION	Valuation by School Districts: District No. 1 Rate 152.4 Mills	District No. Rate Mills	District No. Rate Mills	District No. Rate Mills	SOLD FOR TAXES
										Dollars	Dollars	Dollars	Dollars	Dollars	Dollars
State of Minnesota	1		NE¼ of NE¼	35	140	31									
Helen H. Schultz	2		NW¼ of NE¼				40				73				
State of Minnesota	3		SW¼ of NE¼												
Immigration Land Co.	4		SE¼ of NE¼				40				73				SOLD FOR TAXES
	5														
N. M. & St. Paul Ry. Co.	6		NE¼ of NW¼				40				73				SOLD FOR TAXES
"	7		NW¼ of NW¼				40				73				SOLD FOR TAXES
State of Minnesota	8		SW¼ of NW¼												
N. M. & St. Paul Ry. Co.	9		SE¼ of NW¼				40				73				SOLD FOR TAXES
	10														
State of Minnesota	11		NE¼ of SW¼												
Somers Lbr. Co.	12	Glacier Park Hotel Co.	NW¼ of SW¼				40				73				
N. M. & St. Paul Ry. Co.	13		SW¼ of SW¼				40				73				SOLD FOR TAXES
State of Minnesota	14		SE¼ of SW¼												
	15														
Immigration Land Co.	16		NE¼ of SE¼				40				73				SOLD FOR TAXES
"	17		NW¼ of SE¼				40				73				SOLD FOR TAXES
"	18		SW¼ of SE¼				40				73				SOLD FOR TAXES
State of Minnesota	19		SE¼ of SE¼												
	20														
							400				730 N.H.				

IN WHOSE NAME ASSESSED		Ratio and Tax Less Homestead Exemption ..... Mills $ cts.	State Tax on Non-Homestead 9 Mills 7.39 $ cts.	TOTAL GENERAL TAXES $ cts.	SPECIAL ASSESSMENTS $ cts.	$ cts.	$ cts.	$ cts.	TOTAL TAXES		PAID	WHEN PAID Month Day Year	Number of Receipt	March Settlement 1943	June Settlement 1943	Penalty	November Settlement 1943	Penalty	Collections to First Monday in January 1941	Penalty	Delinquent on First Monday in January 1944	Total Delinquent Tax and Penalty	REMARKS
State of Minnesota	1									1													
Helen H. Schultz	2	10.98	~~54~~ 26						~~1152~~ ~~1164~~	2	PAID IN FULL	JUN 29 1943	4326		11.52 H								
State of Minnesota	3									3													
Immigration Land Co.	4	10.98	~~54~~ 26						~~1152~~ ~~1164~~	4											11.52		
	5									5													
N. M. & St. Paul Ry. Co.	6	10.98	~~54~~ 26						~~1152~~ ~~1164~~	6											11.52		
"	7	10.98	~~54~~ 26						~~1152~~ ~~1164~~	7											11.52		
State of Minnesota	8									8													
N. M. & St. Paul Ry. Co.	9	10.98	~~54~~ 26						~~1152~~ ~~1164~~	9											11.52		
	10									10													
State of Minnesota	11									11													
Somers Lbr. Co.	12	10.98	~~54~~ 26						~~1152~~ ~~1164~~	12	PAID IN FULL	JUL 17 1943	7714		11.52 N								
N. M. & St. Paul Ry. Co.	13	10.98	~~54~~ 26						~~1152~~ ~~1164~~	13											11.52		
State of Minnesota	14									14													
	15									15													
Immigration Land Co.	16	10.98	~~54~~ 26						~~1152~~ ~~1164~~	16											11.52		
"	17	10.98	~~54~~ 26						~~1152~~ ~~1164~~	17											11.52		
"	18	10.98	~~54~~ 26						~~1152~~ ~~1164~~	18											11.52		
State of Minnesota	19									19													
	20									20													
		109.80	~~660~~ 540						~~4640~~ 11520												92.16		

	IN WHOSE NAME ASSESSED		TO WHOM TRANSFERRED	SUB-DIVISION	Sec. or Lot	Town or Block	Range	NO. OF ACRES Acres	NO. OF ACRES 100s	No. of School District	VALUATION	VALUATION BY SCHOOL DISTRICTS District No. 1 Rate ..... Mills	District No. ..... Rate ..... Mills	District No. ..... Rate ..... Mills	District No. ..... Rate ..... Mills	SOLD FOR TAXES
											Dollars	Dollars	Dollars	Dollars	Dollars	Dollars
	State of Minnesota	1		NE¼ of NE¼	36	140	31									
	State of Minnesota	2		NW¼ of NE¼												
	State of Minnesota	3		SW¼ of NE¼												
	State of Minnesota	4		SE¼ of NE¼												
		5														
	State of Minnesota	6		NE¼ of NW¼												
	State of Minnesota	7		NW¼ of NW¼												
	State of Minnesota	8		SW¼ of NW¼												
	State of Minnesota	9		SE¼ of NW¼												
		10														
	Magnus M. Graff	11	State of Minnesota	NE¼ of SW¼				40				73				SOLD FOR TAXES
		12	State of Minnesota	NW¼ of SW¼				40				73				SOLD FOR TAXES
	State of Minnesota	13		SW¼ of SW¼												
	Magnus M. Graff	14	State of Minnesota	SE¼ of SW¼				40				73				SOLD FOR TAXES
		15														
	State of Minnesota	16		NE¼ of SE¼												
	State of Minnesota	17		NW¼ of SE¼												
	State of Minnesota	18		SW¼ of SE¼												
	State of Minnesota	19		SE¼ of SE¼ & 11.67 acs. of S½ 14 S½ 14												
	David S. Burke	20		78.33 acs. of S½ 14 S½ 14				78	33			62				SOLD FOR TAXES
								148	33			281	N 14			
				Total Acreage				$ 37842				6339				
								Grand Total			N 14	15896				
												21925				

	Rate and Tax Less Homestead Exemption ..... Mills	State Tax on Non-Homestead 7.39 Mills	TOTAL GENERAL TAXES	SPECIAL ASSESSMENTS	TOTAL TAXES		PAID	WHEN PAID Month Day Year	Number of Receipt	March Settlement 1943	June Settlement 1943	Penalty	November Settlement 1943	Penalty	Collections to First Monday in January 1944	Penalty	Delinquent on First Monday in January 1944	Total Delinquent Tax and Penalty		REMARKS
	$ cts.	$ cts.	$ cts.	$ cts. $ cts. $ cts. $ cts.																
1																				
2																				
3																				
4																				
5																				
6																				
7																				
8																				
9																				
10																				
11	10 98	54 ~~56~~			1152 ~~1164~~		Inf to State										1152	1152	Canc	
12	10 98	54 ~~56~~			1152 ~~1164~~												1152			
13																				
14	10 98	54 ~~56~~			1152 ~~1164~~		Inf										1152		Canc.	
15																				
16																				
17																				
18																				
19																				
20	9 54	4 ~~56~~			980 ~~1010~~												980			34.56 Canc.
		20			4436															
	4228	~~2184~~			~~6412~~												980			
					~~35 40 88~~															
	32 19 958	~~16 56~~			~~27 79 88~~															

Cass County, Minnesota, for Taxes for the Year 1942

T. Neneem

	Rate and Tax Less Homestead Exemption .....Mills	State Tax on Non-Homestead .....Mills	TOTAL GENERAL TAXES	SPECIAL ASSESSMENTS				TOTAL TAXES		PAID	WHEN PAID			Number of Receipt	March Settlement 1943	June Settlement 1943	Penalty	November Settlement 1943	Penalty	Collections to First Monday in January 1941	Penalty	Delinquent on First Monday in January 1944	Total Delinquent Tax and Penalty		REMARKS
	$ cts.	$ cts.	$ cts.	$ cts.	$ cts.	$ cts.	$ cts.				Month	Day	Year												
									1																
									2																
									3																
									4																
									5																
									6																
									7																
									8																
									9																
									10																
									11																
									12																
									13																
									14																
									15																
									16																
									17																
									18																
									19																
									20																

Tax List of Real Property in the Town of Hiram

	IN WHOSE NAME ASSESSED	TO WHOM TRANSFERRED	SUB-DIVISION	Sec. or Lot	Town or Block	Range	NO. OF ACRES Acres	NO. OF ACRES 100ths	No. of School District	VALUATION	VALUATION BY SCHOOL DISTRICTS District No. 2 Rate 165.49 Mills	District No. ..... Rate ..... Mills	District No. ..... Rate ..... Mills	District No. ..... Rate ..... Mills	SOLD FOR TAXES
			Long Beach Lot 1 Sec. 11-140-31							Dollars	Dollars	Dollars	Dollars	Dollars	Dollars
1															
2	Bryng Bryneison			3	1						20			Abst #771	
3	"			4							20			" #771	
4	"			5							20			" #771	
5	~~Wm Egeland~~	Ivar E. Sigveland		6							20				
6	"	" "		7							20				
7	"	" " "		8							20				
8	"	" "		9							20				
9	"	" " "		10							20				
10	"	" " "		11							20				
11		J. ~~Harold~~ Gamble & Eleanor Gamble		12							20				
12	~~Wm Egeland~~	do	do.	13							20				
13		Ivar E. Sigveland		14							20				SOLD FOR TAXES
14		Ivar E. Sigveland		15							20				SOLD FOR TAXES
15	~~Estelle Perry~~ J. Harold	Brown & Esther E. Brown		16							121				
16	~~Wm Egeland~~	Ivar E. Sigveland		17							20				SOLD FOR TAXES
17				18							20				SOLD FOR TAXES
18				19							20				SOLD FOR TAXES
19				20							20				SOLD FOR TAXES
20		~~J. Harold~~ Marie J. Harold		21							20				SOLD FOR TAXES
	~~Estelle Nacker~~	do.		22							20				
											501 N.H.				

	Rate and Tax Less Homestead Exemption .....Mills	State Tax on Non-Homestead .....Mills	TOTAL GENERAL TAXES	SPECIAL ASSESSMENTS	TOTAL TAXES	PAID	WHEN PAID Month	Day	Year	Number of Receipt	March Settlement 1943	June Settlement 1943	Penalty	November Settlement 1943	Penalty	Collections to First Monday in January 1941	Penalty	Delinquent on First Monday in January 1944	Total Delinquent Tax and Penalty	REMARKS
	$ cts.	$ cts.	$ cts.	$ cts. $ cts. $ cts. $ cts.																
1						2nd Half Paid	Sep.		1943											
2	166 08	14			174	1st Half Paid	JUN	18	1943	0649		516		06						$1.70 abst
3	330 08	14			174	2nd Half Paid	Sep.		1943											$1.70 abst
4	330 08	14			174	1st Half Paid	JUN	18	1943	0649										$1.70 abst
5	330	14			174	2nd Half Paid	Sep.		1943											
6	330	14			174	1st Half Paid	JUN	18	1943											
7	330	14			174	PAID IN FULL	MAY	22	1943											
8	330	14			174	PAID IN FULL	MAY	22	1943											
9	330	14			174	PAID IN FULL	MAY	22	1943	4419		2064								
10	330	14			174	PAID IN FULL	MAY	22	1943											
11	330	14			174	PAID IN FULL	MAY	22	1943											
12	330	14			174	PAID IN FULL	MAY	22	1943											
13	330	14			174	PAID IN FULL	MAY	22	1943	4537		688								
14	330	14			174	PAID IN FULL	SEP	7	1943											
15	2003	90			2093	PAID IN FULL	SEP	7	1943	9656				688	21					
16	330	14			174	PAID IN FULL	AUG	26	1943	9556				2093	52					
17	330	14			174	PAID IN FULL	SEP	7	1943											
18	330	14			174	PAID IN FULL	SEP	7	1943											
19	330	14			174	PAID IN FULL	SEP	7	1943	9636				1254	41					
20	330	14			174	PAID IN FULL	SEP	7	1943											
21	330	14			174	PAID IN FULL	FEB	16	1943	995		688								
22	330	14			174	PAID IN FULL	FEB	16	1943											$5.10 A
		356			8628															
	$2772	400			8772															

In Whose Name Assessed	To Whom Transferred	Sub-Division	Sec. or Lot	Town or Block	Range	No. of Acres		No. of School District	Valuation	Valuation by School District: District No. 1 Rate 165.5 Mills	District No. ..... Rate ..... Mills	District No. ..... Rate ..... Mills	District No. ..... Rate ..... Mills	Sold for Taxes
		Long Beach				Acre	100s		Dollars	Dollars	Dollars	Dollars	Dollars	Dollars
M. B. Lathrop & Lou Mae Lathrop			1	12						20		Abst. # 815		
" "			2	2						20		" # 815		
" "			3	3						20		" # 815		
" "			4	4						20		" # 815		
" "			5	5						20		" # 815		
" "			6	6						20		" # 815		
" "			7	7						20		" # 815		
" "			8	8						20		" # 815		
" "			9	9						20		" # 815		
" "			10	10						20		" # 815		
Mazon R. Lathrop			11	11						220		Abst. # 1816		
"			12	12						20		Abst. # 1816		
Ivar E. Segeland			13	13						140				
"			14	14						20				
Wm. Segeland			15	15						20				
"			16	16						249				
"		N½	17	17						10				
Julia S. Gamble		N½	17	17						# 7				
"			18	18						# 283				
"			19	19						# 13				
W. H. Heinrich		205 X 300' of	20	20						345				
Harry Freeland		60 X 300' of	20	20						280				
										2224	303	Abst. # 1818		SOLD FOR TAXES
											1462			
											1760			

In Whose Name Assessed	Rate and Tax Less Homestead Exemption ..... Mills	State Tax on Non-Homestead 7 Mills 7.39	Total General Taxes	Special Assessments	Total Taxes		Paid	When Paid Month	Day	Year	Number of Receipt	March Settlement 1943	June Settlement 1943	Penalty	November Settlement 1943	Penalty	Collections to First Monday in January 1944	Penalty	Delinquent on First Monday in January 1944	Total Delinquent Tax and Penalty		Remarks
	$ cts.	$ cts.	$ cts.	$ cts.	$ cts.																	
M. B. Lathrop & Lou Mae Lathrop	1.64 330	.08 44			1.74 348	1	PAID IN FULL	SEP	4	1943												$ .70 abst.
" "	1.64 330	.08 44			1.74 348	2	PAID IN FULL	SEP	4	1943												$ .70 "
" "	1.64 330	.08 44			1.74 348	3	PAID IN FULL	SEP	4	1943												$ .70 "
" "	1.64 330	.08 44			1.74 348	4	PAID IN FULL	SEP	4	1943												$ .70 "
" "	1.64 330	.08 44			1.74 348	5	PAID IN FULL	SEP	4	1943												$ .70 "
" "	1.64 330	.08 44			1.74 348	6	PAID IN FULL	SEP	4	1943												$ .70 "
" "	1.64 330	.08 44			1.74 348	7	PAID IN FULL	SEP	4	1943	9624				17 40							$ .70 "
" "	1.64 330	.08 44			1.74 348	8	PAID IN FULL	SEP	4	1943												$ .70 "
" "	1.64 330	.08 44			1.74 348	9	PAID IN FULL	SEP	4	1943												$ .70 "
" "	1.64 330	.08 44			1.74 348	10	PAID IN FULL	SEP	4	1943												$ .70 "
Mazon R. Lathrop	132.20 2640	6.60 132			31.12 622	11	PAID IN FULL	SEP	4	1943	9626				31 12							$ 7.78 abst.
"	1.64 330	.08 44			1.74 348	12	PAID IN FULL	SEP	4	1943	9627				17 40							$ .70 "
Ivar E. Segeland	116.20 2320	5.80 116			122.00 2440	13	PAID IN FULL	MAY	22	1943												
"					17.40 348	14	PAID IN FULL	MAY	22	1943	4417		27 64									
Wm. Segeland	16.50 330	.82 16			17.32 346	15	PAID IN FULL	JUN	17	1943												
"	124.50 2490	6.22 124			130.72 2614	16	PAID IN FULL	JUN	17	1943	6256		48 22									
"	5.08 102	.25 5			5.33 107	17	PAID IN FULL	JUN	17	1943												
Julia S. Gamble	1.16	.06 1			1.22	18	PAID IN FULL	APR	29	1943												
"	46.84	2.34 47			49.18	19	PAID IN FULL	APR	29	1943	3214		50 16									
"	2.16	.11 2			2.27	20	PAID IN FULL	APR	29	1943												
W. H. Heinrich	57.10	2.54 51			59.64		PAID IN FULL	JUN	18	1943	6301		59 64									
Harry Freeland	37.74	1.87 38			31.12		PAID IN FULL	SEP	8	1943	9657				31 12							$ 8.30 abst.
					30.17																	34.22 17
	291.16	14.57			305.73																	

	In Whose Name Assessed	To Whom Transferred	Sub-Division	Sec. or Lot	Town or Block	Range	No. of Acres	No. of Acres 100s	No. of School District	Valuation	Valuation by School District: District No. 1 Rate 165.4 Mills	District No. ..... Rate ..... Mills	District No. ..... Rate ..... Mills	District No. ..... Rate ..... Mills	Sold for Taxes	Rate and Tax Less Homestead Exemption ..... Mills	State Tax on Non-Homestead 22.5 Mills	Total General Taxes	Special Assessments	Total Taxes	Paid	When Paid (Month, Day, Year)	Number of Receipt	March Settlement 1943	June Settlement 1943	Penalty	November Settlement 1943	Penalty	Collections to First Monday in January 1944	Penalty	Delinquent on First Monday in January 1944	Total Delinquent Tax and Penalty	Remarks
			Long Beach							Dollars	Dollars	Dollars	Dollars	Dollars	Dollars	$ cts.	$ cts.	$ cts.	$ cts.															
	Ivar E. Sigveland		Lots 1, 2 & 3	3	3						30					496	22			518	PAID IN FULL	MAY 26 1943	4751		518								
	M. B. & Lou Lathrop										10					166	08			174	PAID IN FULL	SEP 4 1943											
	" "			2							10					166	08			174	PAID IN FULL	SEP 4 1943	9627				696						
	" "			3							10					166	08			174	PAID IN FULL	SEP 4 1943											
	" "			4							10					166	08			174	PAID IN FULL												
	" "			5							10					166	08			174	PAID IN FULL												
	" "		Lots 5-10 Subd.		4						60					992	44			1036	PAID IN FULL	SEP 4 1943	9627				1036						
	" "		" 1-8 Subd.		5						80					1324	60			1384	PAID IN FULL	SEP 4 1943	9627				34						
																	72			1396	PAID IN FULL	SEP 4 1943	9627				1036						
	M. B. Lathrop			9	5						10						08			174	PAID IN FULL	SEP 4 1943	9627				174						
	M. B. & Lou Mae Lathrop			10							10					166	08			174													
	" "			11							10					166	08		1.20	174													
	Julius Gamble		That part of Blk. 3, Plat of Long Beach, lying N. of center line of Lot 17, Blk. 2, Plat of Long Beach, as extended to the E. line of said Blk. 3.																1.20	174													
											240 N.H.					3974	224 / 187			4198 / 4156											240		108 A

In Whose Name Assessed		To Whom Transferred	Sub-Division	Sec. or Lot	Town or Block	Range	No. of Acres Acres	No. of Acres 100s	No. of School District	Valuation Dollars	Valuation by School Districts: District No. Rate Mills	District No. Rate Mills	District No. Rate Mills	District No. Rate Mills	Sold for Taxes Dollars	Rate and Tax Less Homestead Exemption Mills $ cts.	State Tax on Non-Homestead Mills $ cts.	Total General Taxes $ cts.	Special Assessments $ cts.	Total Taxes	Paid	When Paid Month Day Year	Number of Receipt	March Settlement 1943	June Settlement 1943	Penalty	November Settlement 1943	Penalty	Collections to First Monday in January 1944	Penalty	Delinquent on First Monday in January 1944	Total Delinquent Tax and Penalty	Remarks
			Long Beach																														
M. B. & Lou Mae Lathrop	1			12	5						165.48					166	7.39			1.20	1.24									1.20	1.37	54th ahead
" "	2			13												166				1.20	1.24									1.20	1.37	54th ahead
" "	8			14												166				1.20	1.24									1.20	1.37	54th ahead
" "	4			15												166				1.20	1.24									1.20	1.37	54th ahead
" "	5			16												166				1.20	1.24									1.20	1.37	54th ahead
" "	6			17												166				1.20	1.24									1.20	1.37	54th ahead
" "	7			18												166				1.20	1.24									1.20	1.37	54th ahead
" "	8			19												166				1.20	1.24									1.20	1.37	54th ahead
" "	9			1	6											166				1.20	1.24									1.20	1.37	54th ahead
" "	10			2												166				1.20	1.24									1.20	1.37	54th ahead
" "	11			3												166				1.04	1.24									1.04	1.14	70th ahead
" "	12			4												166				1.04	1.24									1.04	1.14	70th ahead
" "	13			5												166				1.04	1.24									1.04	1.14	70th ahead
" "	14			6												166				1.04	1.24									1.04	1.14	70th ahead
" "	15			7												166				1.04	1.24									1.04	1.14	70th ahead
" "	16			8												166				1.04	1.24									1.04	1.14	70th ahead
" "	17			9												166				1.04	1.24									1.04	1.14	70th ahead
" "	18			10												166				1.04	1.24									1.04	1.14	70th ahead
" "	19			11												166				1.04	1.24									1.04	1.14	70th ahead
" "	20			12												166				1.04	1.24									1.04	1.14	70th ahead
				13												166				1.04	1.24									1.04	1.14	70th ahead
Estella Walker				14												166				1.20	1.24	PAID IN FULL	MAY 26 1943	4103	1.24								
~~M. B. & Lou Lathrop~~		Ivar E. Sigveland	Outlot	A							23					380				3.66	3.96	PAID IN FULL	MAY 26 1943	4261	3.96					23.44		13.10	
											243					40.37				48.77													

Assessment of Lot 19, Block 12, Long Beach

Judy Moore

Assessment of Lots 1-6, Block 1, Long Beach

In Whose Name Assessed		To Whom Transferred	Sub-Division	Sec. or Lot	Town or Block	Range	No. of Acres	100s	No. of School District	Valuation	District No. Rate Mills	District No. Rate Mills	District No. Rate Mills	District No. Rate Mills	Sold for Taxes	Rate and Tax Less Homestead Exemption Mills	State Tax on Non-Homestead Mills	Total General Taxes	Special Assessments	Total Taxes	Paid	When Paid Month	Day	Year	Number of Receipt	March Settlement 1943	July Settlement 1943	Penalty	November Settlement 1943	Penalty	Collections to First Monday in January 1941	Penalty	Delinquent on First Monday in January 1941	Total Delinquent Tax and Penalty	Remarks
			Shady Shore Lot 3 Sec. 11-140-31							Dollars	Dollars	Dollars	Dollars	Dollars	Dollars	$ cts.	$ cts.	$ cts.	$ cts.																
Edna Moore	1			1							95					1577	70			1647	1st Half Paid	JUN	18	1943	6304		993							821	903
"	2			2							20					330	14			344	1st Half Paid	JUN	18	1943										174	189
Geo. C. Brandt & Carrie L. Moore	3			3							147					2437	108			2545	PAID IN FULL	JUN	16	1943											
Geo. C. Brandt	4			4							20					330	14			344	PAID IN FULL	JUN	16	1943	5490		3229								
"	5			5							20					330	14			344	PAID IN FULL	JUN	18	1943											
Lot Bryngelson & June C. Bryngelson	6			6							168					2780	124			2904	PAID IN FULL	MAY	12	1943											
" "	7			7							20					330	14			344	PAID IN FULL	MAY	12	1943	4480		3248								
N. O. & Lucy C. Hunt Trust & Rebecca Hunt Trust	8			8							181					2996	134			3130	2nd Half Paid	NOV	17	1943	4845				1605						16.05 due
Clara J. Moore	9			9							107					1770	79			1849	1st Half Paid	JUN	18	1943	1146		1525								
"	10			10							127					2102	94			2196	2nd Half Paid	NOV	10	1943					2195						
"	11			11							20					330	14			344	1st Half Paid	JUN	18	1943	6224		2495								
Ora B. Ozey & Nettie B. Baker	12	W. A. Kohl & Ozey Kohl		12							134					2218	100			2318	PAID IN FULL	MAY	28	1943											
" "	13	" "		13							20					330	14			344	PAID IN FULL	MAY	28	1943			2662								
John A. Wilkinson	14			14							20					330	14			344	PAID IN FULL	JUN	16	1943	5495		3444								
Clara J. Moore	15			15							20				SOLD FOR TAXES	330	14			344	2nd Half Paid	NOV	10	1943	7205										
																					1st Half Paid	JUN	18	1943	6204		1724		1724						
Mrs. W. H. Jameson	16			16							20					330	14			344	PAID IN FULL	JUN	16	1943	5489		3444								
W. H. Jameson	17			17							181					2996	134			3130	PAID IN FULL	JUN	16	1943											
W. H. Stevenson	18			18							105					1738	78			1816	PAID IN FULL	MAR	24	1943	3284	1816									
C. A. Stange	19			19							155					2566	114			2680	PAID IN FULL	JUL	30	1943	8699		3024	60							
"	20			20							20					330	14			344	PAID IN FULL	JUL	30	1943											
											1600 N.H.					26470	1138			27608														993	
																	1176			27646															

Rearrangement of Lot 19 White Pine Beach

Rearrangement of Lot 19 White Pine Beach

	IN WHOSE NAME ASSESSED	TO WHOM TRANSFERRED	SUB-DIVISION	Sec. or Lot	Town or Block	Range	NO. OF ACRES Acres	100s	No. of School District	VALUATION	VALUATION BY SCHOOL DISTRICTS: District No. Ulm Rate 165.49 Mills	District No. ..... Rate ..... Mills	District No. ..... Rate ..... Mills	District No. ..... Rate ..... Mills	SOLD FOR TAXES
			Shady Shores							Dollars	Dollars	Dollars	Dollars	Dollars	Dollars
	Harriet Stange		E½ of	21							10				
2	Florence N. Wells		W½ of 21 & all of	22							122				
3	Alice Pearson Fahrt			23							20				
4	"			24							140				
5	"			25							20				SOLD FOR TAXES
	Louise L. Jaeger & Helen Wells			26							14				
7	Paul F. K. Furuven			27							136				SOLD FOR TAXES
8	G. E. Roberts			28							20				
	Peter B. & Alice V. Rasmussen										20				
10	" "			30							20				
11	" "			31							20				
12	" "			32							137				
13	" "			33							20				
14	" "			34							102				
15	" "	Arthur & Myrtle Bet		35							20				SOLD FOR TAXES
16	" "	" "		36							20				SOLD FOR TAXES
17	Chas. H. Eastrand			37							108				
18	L. J. Burns			38							20				
19	Geo. J. & Lydia L. Sandry			39							105				
	Peter Larson & Mary Larson			40							20				
											10,94 N.H.				

	Rate and Tax Less Homestead Exemption ..... Mills	State Tax on Non-Homestead -9 Mills 7.29	TOTAL GENERAL TAXES	SPECIAL ASSESSMENTS	TOTAL TAXES		PAID	WHEN PAID Month	Day	Year	Number of Receipt	March Settlement 1943	June Settlement 1943	Penalty	November Settlement 1943	Penalty	Collections to First Monday in January 1944	Penalty	Delinquent on First Monday in January 1944	Total Delinquent Tax and Penalty	REMARKS
	$ cts.	$ cts.	$ cts.	$ cts.																	
	166	08			1,74	1	PAID IN FULL	JUL	30	1943	6197		1,74								
	2018	90			2,08	2	PAID IN FULL	JUN	18	1943	6263		21,08								
	330	18			3,48	3	PAID IN FULL	Aug	14	1943					31,08	78					
	2316	126			24,20	4	PAID IN FULL	Aug	14	1943	7448										
	330	18			3,48	5	PAID IN FULL	Aug	14	1943											
	237	12	10		2,49	6	PAID IN FULL	JUN	17	1943	6258		24,94								
	2250	123	100 50		23,73	7	PART PAID	MAR	20	1943	2962	13,58							10,92		* 10.92 Bal. due
	330	18	14		3,48	8	PAID IN FULL	JUN	17	1943	6252		34,48								
	330	18	14		3,48	9	PAID IN FULL	JUN	18	1943											
	330	18	14		3,48	10	PAID IN FULL	JUN	18	1943											
	330	18	14		3,48	11	PAID IN FULL	JUN	18	1943											
	2268	124	102		23,70	12	PAID IN FULL	JUN	18	1943	6266		55,10								
	330	18	14		3,48	13	PAID IN FULL	JUN	18	1943											
	1688	92	76		17,84	14	PAID IN FULL	JUN	18	1943											
	1688	92	76		17,84	15	PAID IN FULL	MAR	30	1943	3470		16,88								
	330	18	14		3,48	16	PAID IN FULL	MAR	30	1943											
	1788	98	80		18,86	17	PAID IN FULL	FEB	16	1943	1865	18,86									
	330	18	14		3,48	18	PAID IN FULL	JUN	18	1943	6285		34,48								
	1738	95	78		18,36	19	PAID IN FULL	JUN	18	1943	6305		18,36								
							2nd Half Paid	OCT	5	1943	9,76										
	330	18	14		3,48	20	1st Half Paid	JUN	18	1943	6266		17,48		17,48						
	18094	986			190,80														10,92		
		807			188,96																

Line	In Whose Name Assessed	To Whom Transferred	Sub-Division	Sec. or Lot	Town or Block	Range	No. of Acres (Acres / 100s)	No. of School District	Valuation (Dollars)	Valuation by School Districts: District No. Un, Rate 165.49 Mills (Dollars)	District No. ... Rate ... Mills	District No. ... Rate ... Mills	District No. ... Rate ... Mills	Sold for Taxes	Rate and Tax Less Homestead Exemption ... Mills ($ cts)	State Tax on Non-Homestead 7.39 Mills ($ cts)	Total General Taxes	Special Assessments	Total Taxes	Paid	When Paid (Month Day Year)	Number of Receipt	March Settlement 1943	June Settlement 1943	Penalty	November Settlement 1943	Penalty	Collections to First Monday in January 1944	Penalty	Delinquent on First Monday in January 1944	Total Delinquent Tax and Penalty	Remarks
			Shady Shores																													
1	Peter Larson & Mary Larson			41						95					1577	70 / ~~86~~			16 42 / ~~16 58~~	2nd Half Paid / 1st Half Paid	OCT 5 1943 / JUN 18 1943	9961 / 6268		821		821						
2	Robt. H. & Mabel Mayer			42						H 13					216				216	Pd. in full / PAID IN FULL	JUL 6 1943	7544										
3	"	"		43						H 95					1572				1572	PAID IN FULL	JUL 6 1943											
4	"	"		44						H 40					662				662		JUL 6 1943											
5	"	"		45						H 13					216				216	PAID IN FULL	JUL 6 1943			1588								
6	"	"		46						H 39					646				646	PAID IN FULL	JUL 6 1943											
7	"	"		47						H 13					216				216	PAID IN FULL	JUL 6 1943											
8	"	"		48						H 38					628				628	PAID IN FULL	JUL 6 1943											
9	"	"		49						H 13					216				216	PAID IN FULL	JUL 6 1943											
10	"	"		50						H 13					216				216	PAID IN FULL	JUL 6 1943											
11	~~Mignonette Mae Erickson~~	Henry F. Lickfett		51						142					2350	104 / ~~128~~			24 54 / ~~24 78~~	PAID IN FULL	JUN 13 1943	5444		2798								
12	"	"		52						20					330	14 / ~~18~~			3 44 / ~~3 48~~	PAID IN FULL	JUN 13 1943											
13	Clara J. Moore			53						10				SOLD FOR TAXES	166	08 / ~~10~~			1 74 / ~~1 76~~											174		
14	"			54						10				SOLD FOR TAXES	166	08 / ~~10~~			1 74 / ~~1 76~~											174		
15	"			55						10				SOLD FOR TAXES	166	08 / ~~10~~			1 74 / ~~1 76~~											174		
16	"			56						10				SOLD FOR TAXES	166	08 / ~~10~~			1 74 / ~~1 76~~											174		
17	"			57						10				SOLD FOR TAXES	166	08 / ~~10~~			1 74 / ~~1 76~~											174		
18																																
19			Lots 58 to 110 Incl. Vacated																													
20																																
										277 H / 307 NH / 584					9670	~~287~~ / 228			~~99 58~~ / 98 98											870		

White Pine Beach
Part of Lot 2 - 61 - 140 - 31

In Whose Name Assessed	To Whom Transferred	Sub-Division	Sec. or Lot	Town or Block	Range	No. of Acres	No. of School District	Valuation	Valuation by School Districts: District No. 1 Rate 165.29 Mills	District No. ..... Rate ..... Mills	District No. ..... Rate ..... Mills	District No. ..... Rate ..... Mills	Sold for Taxes	Rate and Tax Less Homestead Exemption ..... Mills	State Tax on Non-Homestead 7.29 Mills	Total General Taxes	Special Assessments	Total Taxes		Paid	When Paid (Month Day Year)	Number of Receipt	March Settlement 1943	June Settlement 1943	Penalty	November Settlement 1943	Penalty	Collections to First Monday in January 1944	Penalty	Delinquent on First Monday in January 1944	Total Delinquent Tax and Penalty	Remarks
								Dollars	Dollars	Dollars	Dollars	Dollars	Dollars	$ cts.	$ cts.	$ cts.	$ cts.															
N. F. & Juanita C. Alexander	Mr. + Mrs. A. B. Hertzman		1						10					166	08	174		174		PAID IN FULL	JUN 15 1943	5488		174								
Mrs. Julius Anson			2						20					330	14	344		344		PAID IN FULL	JUN 13 1943	5486		344								
Katherine T. Hartzell			3						20					330	14	344		344		~~2nd Half Paid~~	JUN 18 1943	5554		344								
P. P. Johnson	Katherine T. Hartzell		4						20					330	14	344		344		~~2nd Half Paid~~	JUN 18 1943	5226				172		(5613)		172	189	
—	"		5						20				SOLD FOR TAXES	330	14	344		344		PAID IN FULL	AUG 6 1943	5939				688						
—	"		6						20				SOLD FOR TAXES	330	14	344		344		PAID IN FULL	AUG 6 1943											
Katherine T. Hartzell			7						329					5444	244	5688		5688		2nd Half Paid	AUG 6 1943											
"			8						20					330	14	344		344		PAID IN FULL	JUN 18 1943	5740										
"			9						20					330	14	344		344		2nd Half Paid	AUG 6 1943											
John A. Mull			10						149					2466	110	2576		2576		PAID IN FULL	JUN 18 1943	5741		3188		3188						
"			11						20					330	14	344		344		PAID IN FULL	JUN 18 1943	5742										
Mabel Sigveland	Margaret M. + Jane de Mull		12						103					1704	76	1780		1780		PAID IN FULL	MAY 22 1943	4429		1780								
Roger L. Sigveland	Selmer M. + Louise de-Hass Johnson		13						117					1936	86	2022		2022		PAID IN FULL	MAY 22 1943	4418		2022								
H. L. Johnson	Maude M. Berry - See No. 23 ft		14						20					330	14	344		344		2nd Half Paid	JUL 19 1943	7743		172								
Bertha Johnson	Selmer M. + Louise de-Hass Johnson		15						20					330	14	344		344		2nd Half Paid	JUL 19 1943	7744		172								
P. P. Johnson			16						89					1472	66	1538		1538		2nd Half Paid	JUL 19 1943	7745		94								
Mrs. Maude Berry			17						20					330	14	344		344		2nd Half Paid	JUL 19 1943	7747		172								
Claude + Margaret Sheldon			18						57					944	42	986		986		PAID IN FULL	JUN 18 1943	6262		986								
		For Lot 19 see "Rearrangement of Lot 19 - Page 12"	19																													
	Selmer M. Johnson + Louise de-Hass Johnson	See No. 23 ft	20																													
									1074 N.H.					17762	968	~~18930~~															172		
															786	18548																

Rearrangement of Lot 19, White Pine B.

White Pine Beach

Shady Shores

White Pine Beach

	IN WHOSE NAME ASSESSED		TO WHOM TRANSFERRED	SUB-DIVISION	Sec. or Lot	Town or Block	Range	NO. OF ACRES Acres	100s	No. of School District	VALUATION	VALUATION BY SCHOOL DISTRICTS: District No. Hiram Rate 165.4 Mills	District No. ..... Rate ..... Mills	District No. ..... Rate ..... Mills	District No. ..... Rate ..... Mills	SOLD FOR TAXES
				Plainview Beach Part of Lot 1 - S15-140-31							Dollars	Dollars	Dollars	Dollars	Dollars	Dollars
	Joe Welsch	1			1							H 116				
	Clarence Fox	2			2							94				
	~~Geo. S. Page, Jr.~~	3	Geo. S. & Clara B. Page		3							20				
	Geo. S. Page	4			4							65				
	Clara L. Page	5			5							20				
	Fred P. Bigelow	6			6							82				SOLD FOR TAXES
	Gus M. Carlson	7	Margaret Carlson		7							20				
	George Benish	8			8							115				
	Christina McPhee	9			9							20				SOLD FOR TAXES
	~~Elizabeth & Wm. Scott~~	10	Oscar B. & Caroline Carlson		10							102				
		11														
		12														
		13														
		14														
		15														
		16														
		17														
		18														
		19														
		20														
												116 H				
												538 NH				
												654				

	Rate and Tax Less Homestead Exemption ..... Mills $ cts.	State Tax on Non-Homestead 9 Mills 7.34 $ cts.	TOTAL GENERAL TAXES $ cts.	SPECIAL ASSESSMENTS $ cts.	$ cts.	$ cts.	$ cts.	TOTAL TAXES		PAID	WHEN PAID Month	Day	Year	Number of Receipt	March Settlement 1942	June Settlement 1943	Penalty	November Settlement 1943	Penalty	Collections to First Monday in January 1941	Penalty	Delinquent on First Monday in January 1944	Total Delinquent Tax and Penalty	REMARKS
1	1920							1920	1	PAID IN FULL	JUN	18	1943	6307		1920	✓							
2	1556	~~80~~						1636	2	PAID IN FULL	JUN	18	1943	6277		1636	✓							
3	330	~~14~~						344	3	PAID IN FULL	JUN	18	1943	6294		1468	✓							
4	1076	~~48~~						1124	4	PAID IN FULL	JUN	18	1943											
5	330	~~14~~						344	5	PAID IN FULL	JUN	18	1943	6295		344	✓					1416		
6	1358	~~52~~						1410	6															
7	330	~~14~~						344	7	PAID IN FULL	JUN	18	1943	6272		344	✓							
8	1904	~~84~~						1988	8	PAID IN FULL	JUN	18	1943	6276		1988	✓							
9	330	~~14~~						344	9	PAID IN FULL	SEP	25	1943	7844				344	10					
10	1688	~~76~~						1764	10	PAID IN FULL	JUN	18	1943	6491		1764	✓							
11									11															
12									12															
13									13															
14									14															
15									15															
16									16															
17									17															
18									18															
19									19															
20									20															
	10822	~~494~~ 394						~~11316~~ 11216														1416		

In Whose Name Assessed	To Whom Transferred	Sub-Division	Sec. or Lot	Town or Block	Range	No. of Acres Acres	No. of Acres 100s	No. of School District	Valuation Dollars	District No. 1 Rate 165.49 Mills Dollars	District No. ..... Rate ..... Mills Dollars	District No. ..... Rate ..... Mills Dollars	District No. ..... Rate ..... Mills Dollars	Sold for Taxes Dollars	Rate and Tax Less Homestead Exemption ..... Mills $ cts.	State Tax on Non-Homestead 7 Mills 7.39 $ cts.	Total General Taxes $ cts.	Special Assessments $ cts.	Special Assessments $ cts.	Special Assessments $ cts.	Special Assessments $ cts.	Total Taxes		Paid	When Paid Month Day Year	Number of Receipt	March Settlement 1943	June Settlement 1943	Penalty	November Settlement 1943	Penalty	Collections to First Monday in January 1944	Penalty	Delinquent on First Monday in January 1944	Total Delinquent Tax and Penalty	Remarks
		The Sea Wagle Part of Lot 3 Sec 16-140-29																																		
Nels Angfeeth			1							12				SOLD FOR TAXES	198	10						208	1	PAID IN FULL	JUL 21 1943										
"			2							12				SOLD FOR TAXES	198	10						208	2	PAID IN FULL	JUL 21 1943										
"			3							12				SOLD FOR TAXES	198	10						208	3	PAID IN FULL	JUL 21 1943										
"			4							12				SOLD FOR TAXES	198	10						208	4	PAID IN FULL	JUL 21 1943										
"			5							12				SOLD FOR TAXES	198	10						208	5	PAID IN FULL	JUL 21 1943										
"			6							12				SOLD FOR TAXES	198	10						208	6	PAID IN FULL	JUL 21 1943										
"			7							12				SOLD FOR TAXES	198	10						208	7	PAID IN FULL	JUL 21 1943										
"			8							12				SOLD FOR TAXES	198	10						208	8	PAID IN FULL	JUL 21 1943										
"			9							12				SOLD FOR TAXES	198	10						208	9	PAID IN FULL	JUL 21 1943										
"			10							12				SOLD FOR TAXES	198	10						208	10	PAID IN FULL	JUL 21 1943	15538		4160	1 84						
"			11							12				SOLD FOR TAXES	198	10						208	11	PAID IN FULL	JUL 21 1943										
"			12							12				SOLD FOR TAXES	198	10						208	12	PAID IN FULL	JUL 21 1943										
"			13							12				SOLD FOR TAXES	198	10						208	13	PAID IN FULL	JUL 21 1943										
"			14							12				SOLD FOR TAXES	198	10						208	14	PAID IN FULL	JUL 21 1943										
"			15							12				SOLD FOR TAXES	198	10						208	15	PAID IN FULL	JUL 21 1943										
"			16							12				SOLD FOR TAXES	198	10						208	16	PAID IN FULL	JUL 21 1943										
"			17							12				SOLD FOR TAXES	198	10						208	17	PAID IN FULL	JUL 21 1943										
"			18							12				SOLD FOR TAXES	198	10						208	18	PAID IN FULL	JUL 21 1943										
"			19							12				SOLD FOR TAXES	198	10						208	19	PAID IN FULL	JUL 21 1943										
"			20							12				SOLD FOR TAXES	198	10						208	20	PAID IN FULL	JUL 21 1943										
										240 N.H.					3960	~~240~~ 200						~~4200~~ 4160													

Tax List of Real Property in the Town of Hiram

	In Whose Name Assessed	To Whom Transferred	Subdivision	Sec. or Lot	Town or Block	Range	No. of Acres: Acres	No. of Acres: 100s	No. of School District	Valuation (Dollars)	Valuation by School Districts: District No. 11 Rate 165.40 Mills (Dollars)	District No. ..... Rate ..... Mills (Dollars)	District No. ..... Rate ..... Mills (Dollars)	District No. ..... Rate ..... Mills (Dollars)	Sold for Taxes (Dollars)	Rate and Tax Less Homestead Exemption ..... Mills ($ cts.)	State Tax on Non-Homestead 9 Mills 2.39 ($ cts.)	Total General Taxes	Special Assessments	Total Taxes	Paid	When Paid (Month Day Year)	Number of Receipt	March Settlement 1943	June Settlement 1943	Penalty	November Settlement 1943	Penalty	Collections to First Monday in January 1944	Penalty	Delinquent on First Monday in January 1944	Total Delinquent Tax and Penalty	Remarks
			The Sea Wall																														
1	Nels Angfelth			21							12				SOLD FOR TAXES	198	~~12~~ 10			~~210~~ 208	PAID IN FULL	JUL 21 1943											
2	"			22							12				SOLD FOR TAXES	198	~~12~~ 10			~~210~~ 208	PAID IN FULL	JUL 21 1943											
3	"			23							12				SOLD FOR TAXES	198	~~12~~ 10			~~210~~ 208	PAID IN FULL	JUL 21 1943											
4	"			24							12				SOLD FOR TAXES	198	~~12~~ 10			~~210~~ 208	PAID IN FULL	JUL 21 1943											
5	"			25							12				SOLD FOR TAXES	198	~~12~~ 10			~~210~~ 208	PAID IN FULL	JUL 21 1943											
6	"			26							12				SOLD FOR TAXES	198	~~12~~ 10			~~210~~ 208	PAID IN FULL	JUL 21 1943	84330		208								
7	"			27							12				SOLD FOR TAXES	198	~~12~~ 10			~~210~~ 208	PAID IN FULL	JUL 21 1943			4 16								
8	"			28							12				SOLD FOR TAXES	198	~~12~~ 10			~~210~~ 208	PAID IN FULL	JUL 21 1943			6 24								
9	"			29							12				SOLD FOR TAXES	198	~~12~~ 10			~~210~~ 208	PAID IN FULL	JUL 21 1943											
10	"			30							12				SOLD FOR TAXES	198	~~12~~ 10			~~210~~ 208	PAID IN FULL	JUL 21 1943											
11																																	
12																																	
13																																	
14																																	
15																																	
16																																	
17																																	
18																																	
19																																	
20																																	
											120 N.H.					1980	~~120~~ 100			~~2100~~ 2080													

Long Beach | Sandy Shores | White Pine Beach | Fairview Beach | Sea Wall | Sunset Beach | Lot 19, White Pine B.

IN WHOSE NAME ASSESSED		TO WHOM TRANSFERRED	SUB-DIVISION	Sec. or Lot	Town or Block	Range	Acres	100s	No. of School District	VALUATION	District No. 111 Rate 165.1 Mills	District No. ..... Rate .....Mills	District No. ..... Rate .....Mills	District No. ..... Rate .....Mills	SOLD FOR TAXES	Rate and Tax Less Homestead Exemption .....Mills	State Tax on Non-Homestead 9 Mills 7.39	TOTAL GENERAL TAXES	SPECIAL ASSESSMENTS				TOTAL TAXES	PAID	WHEN PAID Month Day Year	Number of Receipt	March Settlement 1943	June Settlement 1943	Penalty	November Settlement 1943	Penalty	Collections to First Monday in January 1944	Penalty	Delinquent on First Monday in January 1944	Total Delinquent Tax and Penalty		REMARKS
										Dollars	Dollars	Dollars	Dollars	Dollars	Dollars	$ cts.	$ cts.	$ cts.	$ cts.	$ cts.	$ cts.	$ cts.															
			Rearrangement of Lot 19 White Pine Beach																																			
Claude E. Shelton	1			1							10					166	08 10						174 174	PAID IN FULL	JUN 18 1943												
"	2			2							10					166	08 10						174 174	PAID IN FULL	JUN 18 1943			522									
"	3			3							10					166	08 10						174 174	PAID IN FULL	JUN 18 1943												
Harry P. & Signe H. Freeland	4			4							10				SOLD FOR TAXES	166	08 10						174 174										174				
Julia S. Gamble	5		All lying S of Block 19 of Long Beach	5							7					116							116	PAID IN FULL	APR 29 1943												
Harry P. & Signe H. Freeland				5							10				SOLD FOR TAXES	166	08 10						174 174										174				
Oscar E. Sigveland	7																																					
	8	Subdivide	All lying S of N line of 1st St & Long Beach extended to intersect N line of Lake Street & Part of White Pine Beach Out								10				SOLD FOR TAXES	166	08 10	Duplicate of Julia Gamble					174 174	Out												174 Cancel	
	9																																					
	10																																					
	11		all that part Lot 5 in rearrangement																																			
	12		of Block 19 Plat White Pine Beach																																			
Julia S. Gamble	13		lying S of N.E. line of Lot 19 Block 19																																			
	14		Plat of Long Beach & Styled to be subject																																			
	15		to Lake Street of Plat White Pine Beach																																			
	16																																					
	17																																					
	18																																					
	19																																					
	20																																					
											7 14																											
											60 14					112	60 48						1160										348				
											67																											

Rearrangement of Lot 19, White Pine B.

Shady Shores

White Pine Beach

Fairview Beach

Sea Gull Beach

Re-Arrangement of Lot 19, White Pine B.

Sandy Shores

White Pine Beach Elmhurst

Plainview Beach

Sea Wall

IN WHOSE NAME ASSESSED		TO WHOM TRANSFERRED	SUB-DIVISION	Sec. or Lot	Town or Block	Range	NO. OF ACRES Acres	100s	No. of School District	VALUATION	VALUATION BY SCHOOL DISTRICTS: District No. 11 Rate 165.4 Mills	District No. ..... Rate .....Mills	District No. ..... Rate .....Mills	District No. ..... Rate .....Mills	SOLD FOR TAXES
			Elmhurst (Part of Lot 1 S 12-140-31-5.4 ac)							Dollars	Dollars	Dollars	Dollars	Dollars	Dollars
Olive Bostrom	1			1							79				
Emma Dixon	2			2							20				
"	8			3							253				
Frank H. & Lotta H. Murray				4							20				
" "	5			5							20				
" " "	6			6							162				
" " "	7			7							20				
R. A. & Emma L. Neff	8			8							20				
" "	9			9							326				
" "	10			10							20				
" "	11			11							20				
Anna Bostrom	12			12							20				
"	13			13							20				
"	14			14							20				
"	15			15							20				
"	16			16							20				
"	17			17							20				
"	18			18							20				
"	19			19							20				
	20														
											1120 N.H.				

Rate and Tax Less Homestead Exemption .....Mills	State Tax on Non-Homestead 7 Mills 7.39	TOTAL GENERAL TAXES	SPECIAL ASSESSMENTS	TOTAL TAXES	PAID	WHEN PAID Month	Day	Year	Number of Receipt	March Settlement 1943	June Settlement 1943	Penalty	November Settlement 1943	Penalty	Collections to First Monday in January 1944	Penalty	Delinquent on First Monday in January 1944	Total Delinquent Tax and Penalty	REMARKS
$ cts.	$ cts.	$ cts.	$ cts. $ cts. $ cts. $ cts.																
1308	58			1366	PAID IN FULL	JUL	16	1943	1913		1366								
3 44	14			3 44	2nd. Half Paid	JUL	3	1943	7823										
330	14			3 44	1st Half Paid	JUN	18	1943	7823		2358		2358						
4386	2358			4716	2nd Half Paid	JUL	3	1943	7823										
3 44	14			3 44	1st Half Paid	JUN	18	1943											
3 44	14			3 44	PAID IN FULL	JUN	18	1943											
330	14			3 44	PAID IN FULL	JUN	18	1943											
2680	122			2802	PAID IN FULL	JUN	18	1943	6229		3733								
3 44	14			3 44	PAID IN FULL	JUN	18	1943											
330	14			3 44	PAID IN FULL	JUN	18	1943											
5394	244			5638	PAID IN FULL	JUN	17	1943	6258		6666								
3 44	14			3 44	PAID IN FULL	JUN	17	1943											
330	14			3 44	PAID IN FULL	JUN	17	1943											
330	14			3 44	PAID IN FULL	FEB	11	1943											
330	14			3 44	PAID IN FULL	FEB	11	1943											
330	14			3 44	PAID IN FULL	FEB	11	1943											
330	14			3 44	PAID IN FULL	FEB	11	1943											
330	14			3 44	PAID IN FULL	FEB	11	1943											
330	14			3 44	PAID IN FULL	FEB	11	1943											
330	14			3 44	PAID IN FULL	FEB	11	1943											
330	14			3 44	PAID IN FULL	FEB	11	1943											
330	14			3 44	PAID IN FULL	FEB	11	1943											
330	14			3 44	PAID IN FULL	FEB	11	1943											
330	14			3 44	PAID IN FULL	FEB	11	1943											
18518	7819			19337															
	814																		

Plat of Ritzmann (5.2 acs of Sec 24-Blk 14-31)

In Whose Name Assessed		To Whom Transferred	Sub-Division	Sec. or Lot	Town or Block	Range	No. of Acres Acres	No. of Acres 100s	No. of School District	Valuation (Dollars)	Valuation by School Districts: District No. UN Rate 165.4 Mills (Dollars)	District No. ..... Rate ..... Mills (Dollars)	District No. ..... Rate ..... Mills (Dollars)	District No. ..... Rate ..... Mills (Dollars)	Sold for Taxes (Dollars)
Fred Ritzman	1			1							10				SOLD FOR TAXES
"	2			2							46				SOLD FOR TAXES
"	3			3							10				SOLD FOR TAXES
Edw. L. + Margery Moock	4			4							10				SOLD FOR TAXES
W. W. Mitchell	5			5							105				SOLD FOR TAXES
"	6			6							10				SOLD FOR TAXES
Everett O. + Lucylle Houghamn	7			7							10				
" "	8			8							10				
" "	9			9							10				
" "	10			10							10				
Maude A. Donahue	11			11							129				
~~Everett O. + Lucylle Houghamn~~	12	Cecil + Dora E. Houghamn		12							10				
~~Everett O. + Lucylle Houghamn~~	13	Gerry Houghamn		13							10				
Everett O. + Lucylle Houghamn	14			14							10				
" "	15			15							10				
" "	16			16							10				
" "	17			17							10				
" "	18			18							10				
" "	19			19							10				
" "	20			20							10				
											450 N.H.				

Rate and Tax Less Homestead Exemption ..... Mills ($ cts.)	State Tax on Non-Homestead 7.739 Mills ($ cts.)	Total General Taxes ($ cts.)	Special Assessments ($ cts.)	Total Taxes		Paid	When Paid Month	Day	Year	Number of Receipt	March Settlement 1943	June Settlement 1943	Penalty	November Settlement 1943	Penalty	Collections to First Monday in January 1944	Penalty	Delinquent on First Monday in January 1944	Total Delinquent Tax and Penalty	Remarks
166	08			174	1													174		
769	34			846	2													846		
166	08			174	3													174		
166	08			174	4	PAID IN FULL	MAY	24	1943	4571		174 N								
1738	98			1836	5													1836		
166	08			174	6													174		
166	08			174	7	PAID IN FULL	MAY	17	1943											
166	08			174	8	PAID IN FULL	MAY	17	1943	4294		696 N								
166	08			174	9	PAID IN FULL	MAY	17	1943											
166	08			174	10	PAID IN FULL	MAY	17	1943											
2134	106			2240	11	2nd Half Paid	OCT	13	1943	10314										
						1st Half Paid	JUN	15	1943	5498		1125 N		1125 N						
166	08			174	12	PAID IN FULL	MAY	17	1943											
166	08			174	13	PAID IN FULL	MAY	17	1943											
166	08			174	14	PAID IN FULL	MAY	17	1943											
166	08			174	15	PAID IN FULL	MAY	17	1943											
166	08			174	16	PAID IN FULL	MAY	17	1943	4294		156 N								
166	08			174	17	PAID IN FULL	MAY	17	1943											
166	08			174	18	PAID IN FULL	MAY	17	1943											
166	08			174	19	PAID IN FULL	MAY	17	1943											
166	08			174	20	PAID IN FULL	MAY	17	1943											
7456	~~423~~ 364			~~7879~~ 7800														3134		

In Whose Name Assessed	To Whom Transferred	Sub-Division	Sec. or Lot	Town or Block	Range	No. of Acres	No. of 100s	No. of School District	Valuation (Dollars)	Valuation by School Districts: District No. 1 Rate 15.49 Mills (Dollars)	District No. ..... Rate ..... Mills (Dollars)	District No. ..... Rate ..... Mills (Dollars)	District No. ..... Rate ..... Mills (Dollars)	Sold for Taxes (Dollars)
		Sunset Beach												
		Lot 2 Sec. 11-140-31 & Lot 2 - S½-NE¼-140-31 except 16 500'												
A. L. Hoock & Selma N. Hoock			1							16				
" "			2							79				
" "			3							16				
" "			4							78				
" "			5							16				
" "			6							81				
" "			7							16				
" "			8							16				
Herbert F. Gerbisch			9							20				
"			10							292				
"			11							20				
"			12							20				
			13											
			14											
			15											
			16											
			17											
			18											
			19											
			20											
										670 N.H.				

Rate and Tax Less Homestead Exemption .....Mille ($ cts.)	State Tax on Non-Homestead ~~5~~ 7 Mills 237 ($ cts.)	Total General Taxes ($ cts.)	Special Assessments ($ cts.)	Total Taxes	Paid	When Paid (Month Day Year)	Number of Receipt	March Settlement 1943	June Settlement 1943	Penalty	November Settlement 1943	Penalty	Collections to First Monday in January 1941	Penalty	Delinquent on First Monday in January 1941	Total Delinquent Tax and Penalty	Remarks
264	12			276	2nd Half Paid	NOV 16 1942											
1348	68			1416	2nd Half Paid	JUN 18 1943											
264	12			276	1st Half Paid	JUN 18 1943											
1348	68			1416	2nd Half Paid	NOV 16 1942	1086										
1290	65			1355	1st Half Paid	JUN 18 1943	629		2147		2747						
264	12			276	2nd Half Paid	NOV 16 1942											
1340	68			1408	1st Half Paid	JUN 18 1943											
264	12			276	2nd Half Paid	NOV 16 1942											
264	12			276	1st Half Paid	JUN 18 1943											
264	12			276	2nd Half Paid	NOV 16 1942											
330	14			344	1st Half Paid	JUN 18 1943											
4832	216			5048	PAID IN FULL	FEB 16 1943	1078	6784									
330	14			344	PAID IN FULL	FEB 16 1943											
330	14			344	PAID IN FULL	FEB 16 1943											
11080	~~600~~ 494			~~4680~~ 11574													

	In Whose Name Assessed	To Whom Transferred	Sub-Division	Sec. or Lot	Town or Block	Range	No. of Acres: Acres	No. of Acres: 100s	No. of School District	Valuation	Valuation by School District: District No. 1 N Rate 165.4 Mills	District No. ____ Rate ____ Mills	District No. ____ Rate ____ Mills	District No. ____ Rate ____ Mills	Sold for Taxes
			Sunset Beach							Dollars	Dollars	Dollars	Dollars	Dollars	Dollars
1	Herbert F. Garbisch			1	2						20				
2	"			2							20				
3	Bessie A. Crutt			3							296				SOLD FOR TAXES
4	"			4							20				SOLD FOR TAXES
5	"			5							20				SOLD FOR TAXES
6	"			6							20				SOLD FOR TAXES
7	"			7							20				SOLD FOR TAXES
8	"			8							20				SOLD FOR TAXES
9	"			9							20				SOLD FOR TAXES
10	"			10							20				SOLD FOR TAXES
11	"			11							20				SOLD FOR TAXES
12	"			12							20				SOLD FOR TAXES
13															
14															
15															
16															
17															
18															
19															
20															
											516 N.H.				

	Rate and Tax Less Homestead Exemption ____ Mills	State Tax on Non-Homestead 9 Mills 239	Total General Taxes	Special Assessments	Total Taxes	Paid	When Paid: Month	Day	Year	Number of Receipt	March Settlement 1943	June Settlement 1943	Penalty	November Settlement 1943	Penalty	Collections to First Monday in January 1944	Penalty	Delinquent on First Monday in January 1944	Total Delinquent Tax and Penalty	Remarks
	$ cts.	$ cts.	$ cts.	$ cts.																
1	3.30	14			3.44	PAID IN FULL	FEB	16	1943	1018	6.88									
2	3.30	14			3.44	PAID IN FULL	FEB	16	1943											
3	48.98	2.38			51.16	PAID IN FULL	JUN	18	1943											
4	3.30	14			3.44	PAID IN FULL	JUN	18	1943											
5	3.30	14			3.44	PAID IN FULL	JUN	18	1943											
6	3.30	14			3.44	PAID IN FULL	JUN	18	1943											
7	3.30	14			3.44	PAID IN FULL	JUN	18	1943	1256		8.12								
8	3.30	14			3.44	PAID IN FULL	JUN	18	1943											
9	3.30	14			3.44	PAID IN FULL	JUN	18	1943											
10	3.30	14			3.44	PAID IN FULL	JUN	18	1943											
11	3.30	14			3.44	PAID IN FULL	JUN	18	1943											
12	3.30	14			3.44	PAID IN FULL	JUN	18	1943											
13																				
14																				
15																				
16																				
17																				
18																				
19																				
20																				
	85.28	~~4.64~~ 3.72			~~89.92~~ 89.00															

Sec. Assessment of Oct 19, Twp 2 Rge 3 E.
Sec. Wall Pl. by Shores
Sec. Wall Pl. by Assessor
Subdivision Sunset Beach
Sec. Wall Pl. Sunset Beach

	IN WHOSE NAME ASSESSED		TO WHOM TRANSFERRED	SUB-DIVISION	Sec. or Lot	Town or Block	Range	NO. OF ACRES Acres	100ths	No. of School District	VALUATION	VALUATION BY SCHOOL DISTRICTS: District No. Non Rate 165.2 Mills	District No. ..... Rate ..... Mills	District No. ..... Rate ..... Mills	District No. ..... Rate ..... Mills	SOLD FOR TAXES	Rate and Tax Less Homestead Exemption ..... Mills	State Tax on Non-Homestead 7.39 Mills	TOTAL GENERAL TAXES	SPECIAL ASSESSMENTS				TOTAL TAXES		PAID	WHEN PAID Month Day Year	Number of Receipt	March Settlement 1943	June Settlement 1943	Penalty	November Settlement 1943	Penalty	Collections to First Monday in January 1941	Penalty	Delinquent on First Monday in January 1944	Total Delinquent Tax and Penalty		REMARKS
				Sunset Beach							Dollars	Dollars	Dollars	Dollars	Dollars	Dollars	$ cts.	$ cts.	$ cts.	$ cts.	$ cts.	$ cts.	$ cts.																		
	A. E. Woock & Selma N. Woock	1			1	2						20													3.44	2nd Half Paid	NOV 13 1943	1.80		3.44		3.44						
	" "	2			2							20					3.30	14.68							3.44	1st Half Paid	JUN 18 1943	6.29											
	The L. M. Company	3	Caroline Magdany		3							20					3.30	14.68							3.44	1st Half Paid	JUN 18 1943												
	"	4	"		4							20					3.30	14.68							3.44	2nd Half Paid	OCT 27 1943												
	"	5	"		5							20					3.30	14.68							3.44	1st Half Paid	JUN 18 1943												
	"	6	"		6							20					3.30	14.68							3.44	2nd Half Paid	OCT 27 1943												
	"	7	"		7							20					3.30	14.68							3.44	1st Half Paid	JUN 18 1943												
	"	8	"		8							20					3.30	14.68							3.44	1st Half Paid	JUN 18 1943	11.00											
	"	9	"		9							20					3.30	14.68							3.44	1st Half Paid	JUN 18 1943	6.30		17.20		17.20							
	"	10	"		10							20					3.30	14.68							3.44	2nd Half Paid	OCT 27 1943												
	"	11	"		11							20					3.30	14.68							3.44	1st Half Paid	JUN 18 1943												
	"	12	"		12							20					3.30	14.68							3.44	2nd Half Paid	OCT 27 1943												
	The L. M. Company	13			13							20					3.30	14.68							3.44	1st Half Paid	JUN 18 1943												
	"	14			14							20					3.30	14.68							3.44											3.44	3.78		
	"	15			15							20					3.30	14.68							3.44											3.44	3.78		
	"	16			16							20					3.30	14.68							3.44											3.44	3.78		
	"	17			17							20					3.30	14.68							3.44											3.44	3.78		
	"	18			18							20					3.30	14.68							3.44											3.44	3.78		
	A. E. Woock & Selma N. Woock	19		Outlot	A							17					2.82	12.54							2.94	2nd Half Paid	NOV 13 1943	1.80		1.47		1.47							
	The L. M. Company	20		"	B							10				SOLD FOR TAXES	1.66	7.39							1.74	1st Half Paid	JUN 18 1943	6.97											
	"			"	C							17				SOLD FOR TAXES	2.82	12.54							2.94											2.94			
	Bessie A. Pratt			Part of Outlot	B							10				SOLD FOR TAXES	1.66	7.39							1.74											1.74			
													414	NH			68.36	304.04							372.40											27.06			

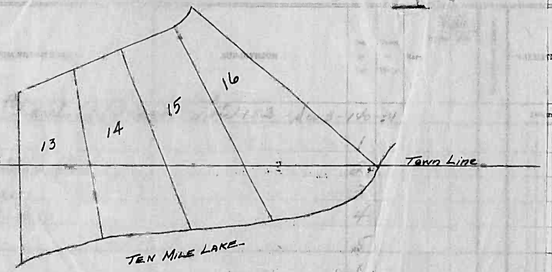

Lots 13-14-15-16 - CHARITON BEACH

	IN WHOSE NAME ASSESSED	Valuation by School Districts: District No. 411 Rate 165.49 Mills	District No. ..... Rate ..... Mills	District No. ..... Rate ..... Mills	District No. ..... Rate ..... Mills	Sold for Taxes	Rate and Tax Less Homestead Exemption ..... Mills	State Tax on Non-Homestead 7.39 Mills	Total General Taxes	Special Assessments	Total Taxes		Paid	When Paid (Month Day Year)	Number of Receipt	March Settlement 1943	June Settlement 1943	Penalty	November Settlement 1943	Penalty	Collections to First Monday in January 1944	Penalty	Delinquent on First Monday in January 1944	Total Delinquent Tax and Penalty	Remarks
		Dollars	Dollars	Dollars	Dollars	Dollars	$ cts.	$ cts.	$ cts.	$ cts.															
1	William Eichenberg	#1 123	196				2036	~~144~~	Abatement #2099		2180 33	1	PAID IN FULL	APR 23 1943	3863		3388				Refund #73884		#13.52 1444		13.52 Abated #2099 Dist. Div. 65% Penalties
2	"	196					3344	~~170~~			3514	2	PAID IN FULL	OCT 22 1943	10473				18.68						
3	"	108					1788	~~88~~			1876												2300	2530	
4	Thos. Eichenberg	133					2202	~~108~~			2310	3													
5	Wm. Eichenberg	75					1247	~~61~~			1308	4	PAID IN FULL	JUN 18 1943	6275		1298								
6	"	166					2748	~~135~~			2883	5	PAID IN FULL	JUN 16 1943	5444		2870								
7	"	187					3094	~~153~~			3247	6	PAID IN FULL	JUN 18 1943	6283		3231								
8	"	204					3376	~~166~~			3542	7	PAID IN FULL	JUN 24 1943	6535		3542								
9	"	154					2548	~~126~~			2674	8	PAID IN FULL	AUG 11 1943	7373				26.62	67					
10	Wm. Eichenberg	30					496	~~24~~			520	9	PAID IN FULL	JUN 18 1943											
11	"	30					496	~~24~~			520	10	PAID IN FULL	JUN 18 1943											
12	Wm. Eichenberg	30					496	~~24~~			520	11	PAID IN FULL	JUN 18 1943											
13	"	30					496	~~24~~			520	12	PAID IN FULL	JUN 18 1943	6276		3448								
14	"	20					330	~~16~~			346	13	PAID IN FULL	JUN 18 1943											
15	"	20					330	~~16~~			346	14	PAID IN FULL	JUN 18 1943											
16	"	20					330	~~16~~			346	15	PAID IN FULL	JUN 18 1943											
17							330	~~16~~			346	16	PAID IN FULL	JUN 18 1943											
18												17													
19												18													
20												19													
												20													
		1423 N.H.																							13.52 A
		709																					2300		13.52 over
	Grand Total	#14 12,067					23544	1046			24590														
		12,770					21128	~~8892~~			22020														



	IN WHOSE NAME ASSESSED		TO WHOM TRANSFERRED	SUB-DIVISION	Sec. or Lot	Town or Block	Range	NO. OF ACRES Acres	NO. OF ACRES 100s	No. of School District	VALUATION	VALUATION BY SCHOOL DISTRICTS District No. 1 Rate 165.44 Mills	District No. Rate Mills	District No. Rate Mills	District No. Rate Mills	SOLD FOR TAXES
											Dollars	Dollars	Dollars	Dollars	Dollars	Dollars
	Charlton Beach Lots 1 & 2 - Sec 3 -				140	31										
	~~Eichenberg~~															
	William Eichenberg	1			1							#1223				
	"	2	Ollie L. Kridelbaugh		2							196				
	"	3	Helen Reese		3							108				
	~~Wm. Eichenberg~~	4	Curtis A. Gordon		4							133				
	~~Wm. Eichenberg~~	5			5							75				
	"	6			6							166				
	"	7	Jane & Allen L. Doucy		7							187				
	"	8	Mary E. Shelton		8							204				
	Wm. Eichenberg	9			9							154				
	"	10			10							30				
	"	11	Alfred C. West Sigrid West		11							30				
	Wm. Eichenberg	12			12							30				
	"	13	That part of Lot 13 lying South of North line of S. 140 Rp. 31									20				
	"	14	" " " " 14 " " " " " " "									20				
	"	15	" " " " 15 " " " " " " "									20				
	"	16	" " " " 16 " " " " " " "									20				
		17														
		18														
		19														
		20														
												1423 N.H.				
					Grand Total						#	203				
											#	12067				
												12,770				

	Rate and Tax Less Homestead Exemption ...Mills	State Tax on Non-Homestead 7.39 Mills	TOTAL GENERAL TAXES	SPECIAL ASSESSMENTS	TOTAL TAXES		PAID	WHEN PAID Month	Day	Year	Number of Receipt	March Settlement 1943	June Settlement 1943	Penalty	November Settlement 1943	Penalty	Collections to First Monday in January 1944	Penalty	Delinquent on First Monday in January 1944	Total Delinquent Tax and Penalty		REMARKS
	$ cts.	$ cts.	$ cts.	$ cts. $ cts. $ cts. $ cts.																		
	2036	~~1444~~	Abatement #2099		2633	88											Refund #73884	#13.52 1.444			13.52	Abated #65-25 Mil & Dd. 65-26 Gen. Lic.
	~~3440~~	~~1526~~			~~4966~~		1 PAID IN FULL	APR	23	1943	3865		3288									
	1788	~~80~~			~~1868~~		2 PAID IN FULL	OCT	22	1943	10493				1868				2300	2530		
	2300	~~68~~			~~2368~~		3															
	2027	~~1520~~			~~3547~~																	
	1247	~~56~~			~~1303~~		4 PAID IN FULL	JUN	18	1943	6276		1298									
	2870	~~68~~			~~2938~~																	
	2748	~~1270~~			~~4018~~		5 PAID IN FULL	JUN	16	1943	5444		2870									
	3223	~~138~~			~~3361~~																	
	3094	~~168~~			~~3262~~		6 PAID IN FULL	JUN	18	1943	6283		3233									
	3576	~~153~~			~~3729~~																	
	3576	~~154~~			~~3730~~		7 PAID IN FULL	JUN	24	1943	6535		3562									
	2548	~~114~~			~~2662~~																	
	2548	~~138~~			~~2686~~		8 PAID IN FULL	AUG	11	1943	9373				2662	67						
	496	~~23~~			~~519~~																	
	496	~~28~~			~~524~~		9 PAID IN FULL	JUN	18	1943												
	496	~~23~~			~~519~~																	
	496	~~28~~			~~524~~		10 PAID IN FULL	JUN	18	1943												
	496	~~23~~			~~519~~																	
	496	~~28~~			~~524~~		11 PAID IN FULL	JUN	18	1943												
	496	~~23~~			~~519~~																	
	496	~~28~~			~~524~~		12 PAID IN FULL	JUN	18	1943	6276		3448									
	330	~~14~~			~~344~~		13 PAID IN FULL	JUN	18	1943												
	330	~~18~~			~~348~~																	
	330	~~14~~			~~344~~		14 PAID IN FULL	JUN	18	1943												
	330	~~18~~			~~348~~																	
	330	~~14~~			~~344~~		15 PAID IN FULL	JUN	18	1943												
	330	~~18~~			~~348~~																	
	330	~~14~~			~~344~~		16 PAID IN FULL	JUN	18	1943												
	330	~~18~~			~~348~~																	
																					13.52 A	
					~~24597~~														2300		13.52 over	
	23544	~~1046~~			~~24590~~																	
	211220	~~8893~~			220120																	