Assessment & Tax List - 1963

Hiram

Form 1

DIRECTIONS TO ASSESSOR

OFFICE OF COUNTY AUDITOR.

_____ County, Minn. _____ 1963.

To _____ Assessor of the _____

_____ of _____

According to the requirements of law, I herewith deliver to you the Assessment Books for the _____ for the year 1963, contained a list of all Real Estate that has become subject to taxation since the Assessment of May 1, 1962, so far as the same has come to my knowledge from any source, and I hereby direct you to assess such Real Estate and all Personal Property, and make such changes in Real Estate as are required in the odd-numbered year, and make return thereof as required by the laws of the State of Minnesota prescribing the duties of the assessor.

A form of the return to be signed by you is appended in this book.

_____ County Auditor.

Extracts from Laws Relating to the Listing of Personal Property

Section Numbers refer to Minnesota Statutes

Sec. 272.01. **PROPERTY SUBJECT TO TAXATION.** All real and personal property in this state, and all personal property of persons residing therein, * * * is taxable, except such as is by law exempt from taxation.

WHEN LISTED AND ASSESSED

Sec. 273.01 * * * Personal Property shall be listed and assessed annually with reference to its value on May 1, and if acquired on that day, shall be listed by or for the persons acquiring it.

Sec. 273.23. Be whom listed. Personal Property shall be listed in the name of the owner thereof.

1. Every person of full age and sound mind, being a resident of this state, shall list all of his ** personal property.

2. He shall also list separately, and in the name of his principal, all money and other personal property invested, loaned, or otherwise employed by him as agent or trustee, and

3. The property of a minor, child or insane person shall be listed by his guardian, or by the person having such property in charge.

4. The property of a person in whose health it is held in trust by the trustee, of the estate of a deceased person, by the executor or administrator.

5. The property of a corporation whose assets are in the hands of a receiver, by such receiver.

6. The property of a body politic or corporate, by the proper agent or officer thereof.

7. The property of a firm or company, by a partner or agent thereof.

8. The property of manufacturers and others in the hands of an agent, by such agent in the name of his principal, as merchandise.

Sec. 273.24 Where listed. Except as otherwise in this chapter provided, personal property shall be listed in the county, town, or district where owner, agent or trustee resides.

Sec. 273.27. Certain personal property; where listed. All household goods and furniture, including clocks, musical instruments, sewing machines, wearing apparel of members of the family, and all personal property actually used by the owner in the prosecution of his business (by furnishing or equipment of the family resource) shall be listed and assessed in the district where the same is usually kept.

Sec. 273.28. Merchants and manufacturers. The personal property pertaining to the business of a merchant or of a manufacturer, shall be listed and assessed in the district where its business is carried on ***

Sec. 273.30. Farm implements at non-resident. When the owner of threshing or other personal property, actually used in the business of farming, shall be a non-resident, such property shall be listed and assessed in the town or district, where the farm, which he rents or owns, is situated in several towns or districts, it shall be listed and assessed in the town or district in which the principal place of business of such farm is located.

Sec. 273.32. Elevators, etc. on railroad. All elevators and warehouses with the machinery and fixtures thereto, situated upon the lands of railroad companies which are not in good faith owned, operated and actually used by such companies, shall be listed and assessed as personal property in the town or district where situated.

Sec. 273.33. Pipeline Companies. Subdivision 1. Personal property of *** pipeline companies engaged in the business of transporting natural gas, gasoline, or other petroleum products in pipelines, shall be listed with and assessed in the Commissioner of Taxation. This subdivision shall not apply to the assessment of the personal property of such companies used in the business of selling such products as consumers at retail nor to pipelines used by the owner thereof in the business of producing such products. Such property for each owner's own companies and not for resale to others, shall before the fifteenth day of November, the commissioner shall certify to the county auditor of each county, the amount of such personal property assessed against each company in each district in which such property is located.

Sec. 273.35. Gas and Water Companies. The personal property of gas and water companies shall be listed and assessed in the town or district where the principal place of business of the company is located, or where the principal or other place of business of the company may be located.

Sec. 273.36. Electric Light and Power Companies to be assessed where property is located. Personal property of electric light and power companies having a fixed situs in any city, village, or borough shall be listed and assessed in the town or district where such property is located, or where the principal or other place of business of the company is located.

Sec. 273.37. Electric Light and Power Companies and others engaging electric power; place of listing and assessment of personal property. Subdivision 1. Personal property of electric light and power companies, and other individuals and partnerships supplying electric power for sale, shall be listed and assessed in the town, village, city, or borough shall be listed and assessed in the district where situated, except as otherwise provided.

Subdivision 2. Personal property of distribution lines, and equipment attached to such lines, shall be listed and assessed for corporate limits of villages, cities and boroughs, except distribution lines and equipment for Section 273.42 and 273.41, shall be listed with and assessed by the commissioner of taxation in each county where situated. The commissioner shall assess such property in each county at the low and fair value fixed by law, and, on or before the fifteenth day of November, shall certify to the county auditor of each county in which such property is located the amount of the assessment made against each company not person owning such property.

Sec. 273.23. Merchants; Consignees. Every merchant required to list his personal property, and every person in the business of selling goods in his business as a consignee, commission agent or factor, shall be liable for taxation any property the product of this state, nor the value of any property consigned to him from any other place for the sale thereof, or for any other purpose, if he has no interest in such property, and derives no profit therefrom.

Sec. 273.28. Manufacturers. Every manufacturer required to list his property shall state also the value of all articles purchased, received or otherwise held for the purpose of being used, in whole or in part, in the manufacture, preparation, or packing of articles of merchandise. Every manufacturer and person engaged in manufacturing or assessment of any kind shall list, as part of his manufacturer's stock, the value of all articles of merchandise, tools, implements and machinery designed to be used in such process, except such fixtures as have been considered real property.

Sec. 273.44. Estates of decedents. The personal property of the estate of a deceased person shall be listed and assessed at the place where the last of his death.

Sec. 273.45. Persons under Guardianship. The personal property of a minor, idiot, insane person, or person under guardianship, shall be listed by the guardian, idiot, or any other person under guardianship, where the ward resides.

Sec. 273.46. Assignees and receivers. Personal property in the hands of assignee or receiver shall be listed and assessed at the place of business of such assignee or receiver.

Sec. 273.47. Property moved between May and July. The owner of personal property removed from one town or district to another town or district between May 1 and July 1, shall be assessed in either in which he shall elect to have the same. A person moving into this state from another state shall be assessed in the town or district in which he shall elect, unless he shall make it appear to the assessor that he is liable for tax of the current year on the property in another state.

Sec. 273.48. Where listed in case of death. In case of doubt as to the place where personal property or where it cannot be listed by or in the district where personal property or where it cannot be county, the place for listing and assessing shall be determined by the county auditor, subject to review by the commissioner of taxation ***, placing in different districts, and if between different counties, or

Sec. 273.25. Lists to be verified. Every person required to list property for taxation shall make out and deliver required to list upon blanks furnished by him, a verified statement of all personal property owned by him, or in his possession or under his control, on that day, stating separately the value of the property, the shall also his possession or under his control which, if not personal property in his own right, he shall state the name of the person, firm, or company, or administrator, agent, guardian, parent, trustee, executor or other capacity ***, accounting officer, partner, factor, or in any

Sec. 273.05. Examination under oath. Whenever the assessor shall be of the opinion that the person listing property for himself or for another, or the officer, agent, or representative of a firm, or of a and company (or thereof) he may examine such person under oath, in regard to the amount of the property he is required to list, and, if such person shall refuse to be so examined, or to answer, the assessor may list the property of such person or his principal according to his best judgment and information.

Section 273.05. Failure to obtain list. In case of failure to obtain a statement of personal property, the assessor shall ascertain the property of such person, firm, company, or corporation, and shall add as he believes to be the true value thereof. When completed, he shall sign and deliver to the person assessed a copy of the statement showing the valuation of the property so listed.

Sec. 273.20. Assessor may enter dwellings, etc. Any officer authorized by the commissioner of taxation, may, when necessary to the proper performance of his duties, enter any dwelling, building, or structure, and view the same and the property therein.

Sec. 609.05. False statement regarding taxes. Every person who, in making any statement, oral or written, which is required or authorized by law, or which is made with the intent to procure the assessment of such and willfully make any statement as to any material matter which he knows to be false, shall be guilty of a gross misdemeanor.

Sec. 273.13. Classification of property—Subdivision 1. Raw—classified. Subdivision 2. Class 1. Iron ore whether mined or unmined shall be and not subject to levy from certificate of ** * * tax levy to be hereby classified for purpose of taxation as provided by this section.

Subdivision 3. Class 2. Iron ore whether mined or unmined shall be and is hereby classified, valued and assessed at fifty (50) per cent of its true and full value.

Class 2a. All direct products of the blast and open hearth furnaces that are utilized in the form produced and are not further processed or manufactured, shall be classified, valued and assessed at 15 per cent of the full and true value thereof.

Subdivision 3. Class 3. All household goods and furniture, including clocks, musical instruments, sewing machines, wearing apparel of members of the family and all personal property actually used by the owner in the prosecution of his business (by furnishing or equipment of the family resource, shall constitute class 3a and shall be valued and assessed at 25 per cent of the full and true value thereof.

Subdivision 4. Class 3. All agricultural products, except as provided by class three, ** * * and all buildings and structures used therewith, all work together with the furniture and fixtures used therewith, all tools, implements and manufactured articles, all tools, implements and machinery and all personal property, except as provided by class three ** * * and all buildings and structures assessed as personal property and situated upon land of the State of Minnesota, or of any subdivision thereof, or of any city, village, or borough and devoted or adaptable to rural but not necessarily agricultural use, shall constitute class three and shall be valued and assessed at 25 per cent of the full and true value thereof.

Subdivision 5. Class 3a. All agricultural products in the hands of the producer shall constitute class 3a and shall be valued and assessed at 10 per cent of full and true value thereof. Provided, however, that the value of such products in the hands of the producer shall be exempt from taxation.

Subdivision 6. Class 3b. Livestock, poultry, all horses, mules and asses used exclusively for agricultural purposes, all agricultural tools, implements and machinery, all farm buildings and structures used exclusively for agricultural purposes, shall constitute class 3b and shall be valued and assessed at 20 per cent of the full and true value thereof.

Subdivision 7. Class 4. All property not included in the preceding classes shall constitute class four and shall be valued and assessed at forty (40) per cent of the full and true value thereof.

Minnesota Statutes, Section 273.07. The county auditor shall annually provide the necessary assessment books and blanks at the expense of the county, for and to correspond with each assessment district. He shall make out, in the real property assessment book, complete lists of all lands or lots subject to taxation, showing the names of the owners, if to him known; and, if unknown, so stated opposite each tract or lot, the number of acres, and the lots or parts of lots or blocks included in each description of property.***

Minnesota Statutes, Section 273.01. The assessors and at least one member of each local board of review shall meet at the office of the county auditor on a day to be fixed by the commissioner of taxation for the purpose of receiving instructions as to their duties under the laws of the state. Each assessor attending such meetings shall receive as compensation for such service the sum of $7.50 per day for each day necessarily consumed in attending such meeting, and mileage at the rate of seven cents per mile, and each board of review member the sum of $6.00 per day and mileage at the rate of five cents per mile for each mile necessarily traveled in going from his home to and returning from the county seat, to be computed by the usually traveled route, and paid out of the county treasury upon the warrant of the county auditor.

The forms in this book are prescribed for the 1963 assessment by The Commissioner of Taxation

Minnesota Statutes, Section 273.06. The commissioner of taxation shall prescribe the form of all blanks and books required under this chapter . . .

LAKE BEACH Real Estate WHITE PINE BEACH PARKVIEW BEACH AT ASSESSMENT OF 10% MONROE RICHMOND

INDEX TO SECTIONS

SECTION	PAGE
Sec. 1	
" 2	
" 3	
" 4	
" 5	
" 6	
" 7	
" 8	
" 9	
" 10	
" 11	
" 12	
" 13	
" 14	
" 15	
" 16	
" 17	
" 18	
" 19	
" 20	
" 21	
" 22	
" 23	
" 24	
" 25	
" 26	
" 27	
" 28	
" 29	
" 30	
" 31	
" 32	
" 33	
" 34	
" 35	
" 36	

For Convenience of Auditor in Showing Boundaries of School Districts

Township No. 140 *Range No.* 31 *Mer. P. M.*

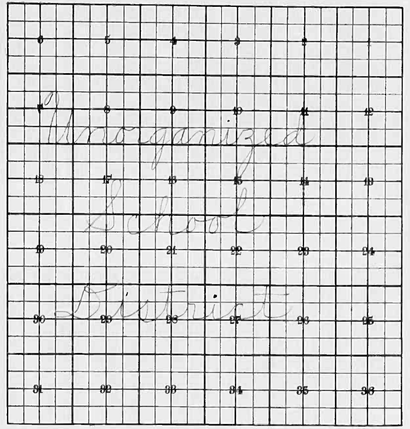

MILLER-DAVIS CO., MINNEAPOLIS

Returns Showing Grain Received in or Handled by Elevators, Warehouses and Mills in the ..... of ..... in the County of ..... for the Year Ending May 1, 1963.

NAMES OF OWNERS	ADDRESS	SUBDIVISION 1						SUBDIVISION 2										REMARKS
		Bushels of Wheat	Bushels of Soy Beans	Bushels of Flax	Total Subdivision 1 No. Bushels	★ Tax of ½ Mill per Bushel Dollars	Cts.	Bushels of Corn	Bushels of Barley	Bushels of Rye	Bushels of Oats	Bushels of Buckwheat	Bushels of all Other Grains	Total Subdivision 2 No. Bushels	★ Tax of ½ Mill Per Bushel Dollars	Cts.	★ Total Tax Dollars	Cts.

Note ★ Assessors will not fill these Columns

Real Estate

REAL PROPERTY BECOMING SUBJECT TO TAXATION SINCE THE LAST PREVIOUS ASSESSMENT OR OMITTED FROM ASSESSMENT ROLLS THE PREVIOUS YEARS.

Assessment of Taxable Real Property in the _____ of _____, County of _____, Minn., for the Year 19___.

* Indicate Type of Property: R-Residential, C-Commercial, I-Industrial, U-Utility, F-Farm, L-Lakeshore, T-Timber, M-Mineral

	NAME OF OWNER	School District	DESCRIPTION OF PROPERTY: SUBDIVISION	Sec. or Lot	Twp. or Block	Rng.	Number of Acres of Land: Acres	100ths	Indicate Homestead Yes or No	Indicate Agricultural Yes or No	* Indicate Type of Property	BY WHOM VALUED	TRUE AND FULL VALUATIONS: LAND Exclusive of Structures and Improvements (Dollars)	BUILDINGS and Other Structures (Dollars)	MACHINERY Permanently Attached to Real Estate (Dollars)	TOTAL True and Full Value (Dollars)	ASSESSED VALUATIONS: RURAL: Homestead Up to $4,000 20% (Dollars)	RURAL: Over $4,000 and Non-Homestead 33⅓ % (Dollars)	ALL OTHER: Homestead Up to $4,000 25% (Dollars)	ALL OTHER: Over $4,000 and Non-Homestead 40% (Dollars)	MACHINERY Permanently Attached to Real Estate 33⅓ % (Dollars)	TOTAL ASSESSED VALUE (Dollars)	FINAL EQUALIZED VALUE (Dollars)
1												State											
												County											
												Local Bd.											
												Assessor											
2												State											
												County											
												Local Bd.											
												Assessor											
3												State											
												County											
												Local Bd.											
												Assessor											
4												State											
												County											
												Local Bd.											
												Assessor											
5												State											
												County											
												Local Bd.											
												Assessor											
6												State											
												County											
												Local Bd.											
												Assessor											
7												State											
												County											
												Local Bd.											
												Assessor											
8												State											
												County											
												Local Bd.											
												Assessor											
												State											
												County											
												Local Bd.											
												Assessor											

Total No. of Acres _____

Total Value as Equalized by

Total Value as Assessed by

SUMMARY OF TAX COLLECTION

Original Levy	$ 37116.02	
Additions	$	
		$
Abatements		$ 126.78
		$ 36989.04

COLLECTIONS

March Settlement	$ 4139.43	
June Settlement	$ 20751.73	
November Settlement	$ 9112.05	
January Settlement	$ 295.90	$
		$
Over Collected	$ 4.70	
Under Collected	$	
Delinquent	$ 2694.63	$
Total		$ 36989.04

Real Estate

BOND BALANCE | SUMMARY SHEET | OTHER TAX BALANCE | PAID LATE BALANCE | DETAIL SHEET OF LOT 50 | MINUTES | AUTHORIZED

Assessment of T

NAME OF OWNER

TABULAR SCHEDULE OF VALUATIONS, RATES AND TAXES

LEVIED IN THE Town OF Hiram

COUNTY OF CASS, STATE OF MINNESOTA

Valuation by School Districts and Rate of State Taxes

School District No.	Agricultural Lands (Dollars)	Non-Agricultural Lands (Dollars)	Personal Property (Dollars)	Total Value of all Property except Money and Credits (Dollars)	Rate of State Taxes	Total Rate of State Tax (Mills)
Un	65,412	62,757	na 11,496	139,665	H.	8.22
					N.H.	8.92
						17.14

Rate of County Taxes (Mills)

Rev.	R. & B.	Welfare	Bonds and Int.	C.H. Bldg	Pera	Total Rate of County Tax
31.51	20	59.51	1.92	2	5.17	122.83
	Co Nurse		.88			
	Civil Def.		.18			
	Agric. assn		.48			
	Co. Transp.		1.18			

Rate of Town Taxes (Mills)

Rev.	R. & B.	State Loan	Fire	Mills	Mills	Mills	Mills	Total Rate of Town Tax
4.66	15.76		5.					25.42

Rate of School Taxes (Mills)

Local 1 Mill	Special	State Loan	Deficiency	Tuition	Transportation	Mills	Mills	Mills	Total Rate of Sch'l Tax	Total Rate of all Taxes
	20.		72.03						92.03	248.50
	40.		72.03						112.03	268.50
P.P. excluding State Rate									NA	260.28

Taxes Levied — Local 1 Mill and Special School Taxes by Districts

Local 1 Mill	Special	State Loan	Def.	Total School Taxes
	1308 24		4711 63	6019 87
	2970 12		5348 44	8318 56
	4278 36		10,060 07	14,338 43

County:

Co. Nurse	122 90
Civil Defense	25 14
Agric Assn	67 03
Transp	164 80
	171 54 34

All Other Taxes

Funds	Rate	Amounts
State —Non-Homestead,		992 44
State —Homestead,		1080 53
County Revenue,		4400 61
County Road and Bridge,		2793 30
County Welfare,		8311 00
Bonds and Interest		268 16
C. H. Bldg		279 33
PERA		722 07
Town Revenue,		650 84
Town Road and Bridge,		2201 12
Town State Loan,		
Fire		698 32
		3550 28
School Local 1 Mill,		
School Special,		4278 36
School State Loan,		
Deficiency		10,060 07
Tuition		
Transportation		
		14,338 43
		37116 02

Total Taxes Real Estate 34,068.08

Pers. Prop. 3,047.94

Total 37,116.02

Assessed Value

	Rural	All Other	Personal Property	Total
Homestead	20,170			20,170
Non-Homestead	107 999		11,496	119,495
Total	128,169		11.496	139,665

Er
8213
3283
11496

Total Number of Acres 6226.90 Total Levy, $ 37,116.02

State of Minnesota, } ss.
COUNTY OF CASS

I, Edw. J. Dorsey Auditor of said County and State aforesaid, do hereby certify that the foregoing is a true and correct Schedule, showing the valuation of all the taxable property, in the Town of Hiram, in said County, the several rates of Taxation and Totals of the several Tax Funds levied thereon for the year A. D. 1963 Payable 1964

Witness my hand and official seal, this 26th day of December A. D. 1963

SEAL

Edw. J. Dorsey County Auditor
By Helen Bilben Deputy

Real Estate

Assessment of T

Form 34. MINNESOTA COUNTY, MINNESOTA

NAME OF OWNER

COLLECTIONS OF TAXES OF 196 ..... OF ....., CASS COUNTY, MINNESOTA

	FUNDS	MARCH SETTLEMENT 19 64	JUNE SETTLEMENT 19 64	NOV. SETTLEMENT 19 64	Amount Collected from Nov. 19 63 to First Monday in Jan. 19 64	REDUCTIONS	Total Reductions and Collected	BALANCE UNCOLLECTED	ADDITIONS	Total Uncollected to First Monday in January, 19
	State—Non-Homestead	72 06	600 10	249 36	7 34					
	State—Homestead	7 81	636 46	277 81	8 79					
	County Revenue	492 85	2460 64	1081 83	35 68					
	County Road and Bridge	812 84	1761 82	686 64	23 35					
	County Welfare	930 88	4647 18	2043 16	67 38					
	County Bond and Interest	50 03	149 93	65 92	2 17					
1	Agri Assn	7 51	37 48	16 48	54					
	Drainage	18 46	92 15	40 51	1 33					
	So Minne	13 76	68 72	30 22	1 00					
	Town Revenue	72 89	303 90	159 99	5 28					
	Town Road and Bridge	246 52	1230 71	541 09	17 85					
2	Town State Loan									
	P.C.A.A.	80 88	403 73	177 50	5 85					
	Civil Defense	2 83	14 06	6 18	21					
	C.H. Bldg	31 38	156 18	68 69	2 27					
	Fund	78 22	390 45	171 66	5 66					
3										
	School Local 1 Mill									
	School Special	549 85	2312 36	1023 01	30 34					
4	School State Loan									
	Deficiency	1126 72	5624 58	2473 00	81 56					
	Tuition									
	Transportation									
5										
6										
7										
8										
		4139 43	20751 73	9112 05	295 90					

		LOCAL 1 MILL	SPECIAL	STATE LOAN	Deficiency						TOTALS
MARCH SETTLEMENT	School District No. Long L		25 87		278 20						344 07
	Nin L		473 98		853 52						1327 50
	Totals		499 85		1126 72						
JUNE SETTLEMENT	School District No. Nine		510 26		2916 21						1676 57
	Ten		1823 08		2706 67						3728 89
											6209 75
	Total		2333 36		5622 88						
NOVEMBER SETTLEMENT	School District No. Nine		350 31		1261 64						1611 95
	Ten		672 70		1211 36						1884 06
	Totals		1023 01		2473 00						3496 01
NOVEMBER to JANUARY	School District No. Nine		14 97		53 88						68 85
	Ten		15 37		27 68						43 05
	Totals		30 34		81 56						111 90
ADDITIONS	School District No.										
	Totals										
REDUCTIONS	School District No.										
	Totals										

LONG BEACH
SANDY SHORES
WHITE FISH BEACH
PLAINVIEW BEACH
RE ARRANGEMENT OF LOT 10 OF WHITE FISH BEACH
MERRIFIELD
SUTTONVILLE

Real Estate

Real Estate

Form 5C Published by Davis Co., Minneapolis

Assessment Roll and Tax List of Real Property in the Town of Hiram

* Indicate Type of Property: R-Residential, C-Commercial, I-Industrial, U-Utility, F-Farm, L-Lakeshore, T-Timber, M-Mineral

	In Whose Name Assessed		Description of Property: Subdivision	Sec. or Lot	Town or Block	Rng.	Number of Acres of Land (Acres .000th)	No. School District	Indicate Homestead Yes or No	Agri. Homestead Yes or No	Indicate Type of Property	True and Full Valuations: Land Exclusive of Structures and Improvements	Buildings and Other Structures	Machinery Permanently Attached to Real Estate	Total True and Full Value	Assessed Valuations: Rural: Homestead Up to $4,000 20%	Rural: Over $4,000 and Non-Homestead 33⅓%	All Other: Timber Land Class 3a 20%	All Other: Homestead Up to $4,000 25%	All Other: Over $4,000 and Non-Homestead 40%	All Other: Machinery Permanently Attached to Real Estate 33⅓%	All Other: Seasonal and Recreational Cabins 33⅓%	Total Assessed Value	Total Assessed Value as Equalized by the Board of Review	Final Equalized Value	Remarks
							Acres					Dollars	Dollars	Dollars	Dollars	Dollars	Dollars	Dollars	Dollars	Dollars	Dollars	Dollars	Dollars	Dollars	Dollars	
	Hannah Thomas	1	GOVT LOT 1	1	140	31	28	Un	yes	yes	F															
	" "	2	GOVT LOT 2				35		"	"	T															
	Albert + Lydia Thomas	3	SW¼NE¼				40		"	"	T															
	Charles M. + Jessie F. Cook	4	GOVT LOT 7				31		no	"	L															
		5																								
	Catherine Crane + Helen Dalton	6	GOVT LOT 3				24.50		no	yes	T															
		7	NW¼SW¼																							
		8	SW¼NW¼																							
	Chas. W. + Henrietta U. Loufek	9	GOVT LOT 4				34.50		no	yes	R															
		10																								
	Charles W. + Henrietta U. Loufek	11	NE¼NE¼SW¼				40		no	yes	T															
	" " " "	12	GOVT LOT 5						"	"																
	Harry W. Lundberg	13	GOVT LOT 6 less N. 100' of S. 933' lying W. of Hiw. Rd				33			T.B.	L															
	Francis J. + Novella L. Mulligan	14	N. 150' of S. 783' of GOVT LOT 6 W. of Rlwy.				9.50		no	yes	R															
	" " "	15	N. 100' of S. 633' of GOVT LOT 6 W. of Rlwy.				3		yes	no	L															
	A. Lachlan Reed	16	N. 100' of S. 533' of GOVT LOT 6 W. of Rlwy.				2		"	"	"															
	Hilda Ylinen	17	N. 100' of S. 433' of GOVT LOT 6				2		no	no	L															
	Roy J. Quick + Mary M. Stringer	18	N. 100' of S. 333' of GOVT LOT 6				2		"	"	"															
	Ivan + Violet Rethwill	19	N. 100' of S. 233' of GOVT LOT 6 less PART W. of Rd				2		"	"	"															
	Clara Johnson	20	N. 76' of S. 133' of GOVT LOT 6				2		"	"	"															
	(continued)						290.50																			

Cass County, Minnesota, for Taxes for the Year 1963.

	Sold for Taxes	Validations by School Districts as Equalized by Department of Taxation: District No. / Rate Mills	Tax Including State Homestead	State Tax on Non-Homestead 8.92 Mills	Special Taxes	Special Taxes	Total Taxes		Paid	When Paid (Month Day Year)	Number of Receipt	March Settlement 1964	June Settlement 1964	Penalty	November Settlement 1964	Penalty	Collections to First Monday in January 1965	Penalty	Delinquent on First Monday in January 1965	Total Delinquent Tax and Penalty	Remarks
		Dollars	Dollars	Dollars	$ cts.	$ cts.	$ cts.					$ cts.	$ cts.	$ cts.	$ cts.	$ cts.	$ cts.	$ cts.	$ cts.	$ cts.	
1		#112	27.84				27.84	1	PAID IN FULL	MAY 28 1964	12445		27.84								9385
2		# 42	10.44				10.44	2	PAID IN FULL	MAY 28 1964			10.44								
3		# 32	7.96				7.96	3	PAID IN FULL	MAY 28 1964			7.96								
4	SOLD FOR TAXES	231	57.40	2.06			59.46	4	Balance Paid Part Paid	OCT 26 1964 May 21 1964	19266 16883		30.00		29.46					24448	9876
5								5													
6		82	20.38	.74			21.12	6	PAID IN FULL	APR 20 1964	6894		21.12								
7								7													9268
8								8													
9		389	96.66	3.46			100.12	9	PAID IN FULL	FEB 7 1964	700	100.12									
10								10													9535
11		102	25.34	.92			26.26	11	PAID IN FULL	FEB 7 1964	700	26.26									
12		218	54.18	1.94			56.12	12	PAID IN FULL	FEB 7 1964	700	56.12									"
13		400	99.40	3.56			102.96	13	2nd HALF PAID SEP 30 1964 1st HALF PAID MAY 12 1964		18117 9595		51.48		51.48					24458	
14		# 379	101.76				101.76	14	PAID IN FULL	APR 27 1964											9220
15		# 35	9.40				9.40	15	PAID IN FULL	APR 28 1964	7362		111.16								9246
16		29	7.78	.26			8.04	16	PAID IN FULL	MAY 28 1964	10723		8.04								
17	SOLD FOR TAXES	27	7.24	.24			7.48	17	PAID IN FULL	AUG 3 1964	17205				7.48	.19					9241
18		# 364 ~~666~~	Abate # 9.40 97.74 ~~162.72~~	2.70 ~~5.40~~			97.74 ~~162.72~~	18	CHARGE PAID 1st HALF PAID	AUG 3 1964 APR 14 1964	17430 6816		84.06		13.68					32266 7038 Abated	9577 9431
19		27	7.24	.24			7.48	19	PAID IN FULL	MAY 28 1964	12803		7.48								8239
20		27	7.24	.24			7.48	20	PAID IN FULL	MAY 28 1964	13026		7.48								9242
		H 186 H 86 = H 880 1422 776 = 2198 1608 1738 = 2738	a 399.60 78.503.33	1.96			72.04					188.56	367.76		162.10						90 34 abated

Assessment Roll and Tax List of Real Property in the Town of Hiram, Cass County, Minnesota, for Taxes for the Year 1963.

Form 5CD BILLER-DAVIS CO., MINNEAPOLIS

Real Estate

* Indicate Type of Property: R-Residential, C-Commercial, I-Industrial, U-Utility, F-Farm, L-Lakeshore, T-Timber, M-Mineral

	In Whose Name Assessed	Description of Property: Subdivision	Sec. or Lot	Town or Block	Rng.	Number of Acres of Land (Acres 100ths)	No. School District	Indicate Homestead Yes or No	Agr. or Resa. Yes or No	Indicate Type of Property	True and Full Valuations: Land Exclusive of Structures and Improvements	Buildings and Other Structures	Machinery Permanently Attached to Real Estate	Total True and Full Value	Assessed Valuations: Rural: Homestead Up to $4,000 20%	Rural: Over $4,000 and Non-Homestead 33⅓%	All Other: Timber Land Class 5a 20%	All Other: Homestead Up to $4,000 25%	All Other: Over $4,000 and Non-Homestead 40%	All Other: Machinery Permanently Attached to Real Estate 33⅓%	All Other: Seasonal and Recreational Cabins 33⅓%	Total Assessed Value	Total Assessed Value as Furnished by the Board of Review	Final Equalized Value
						Acres					Dollars	Dollars	Dollars	Dollars	Dollars	Dollars	Dollars	Dollars	Dollars	Dollars	Dollars	Dollars	Dollars	Dollars
1		NE¼ of NE¼	1	140	31		2nd																	
2		NW¼ of NE¼																						
3		SW¼ of NE¼																						
4		SE¼ of NE¼																						
5																								
6		NE¼ of NW¼																						
7		NW¼ of NW¼																						
8		SW¼ of NW¼																						
9		SE¼ of NW¼																						
10																								
11		NE¼ of SW¼																						
12	George N. + Nina C. Roope	N. 100' of S. 233' of GOV'T LOT 6 W. of Rd																						
13	Harry W. + Donald Wayne Lundberg	N. 150' of S. 933' of GOV'T LOT 6 W. of Rd						no	no	T.B. L			42									1128	38	1166
14	Harry W. Lundberg	SE¼ of SW¼ less SE¼				30		"	yes	T.B. T			45									1118	40	1158
15	Wallace Frank + Gordon Percy Bostrom	W½ of SE¼ of SE¼ of SW¼				5		"	yes	T	SOLD FOR TAXES		17									422	16	438
16	James H. Graves	NE¼ of SE¼				40		"	"	"			34									844	30	874
17	Ida + Ernest Rausch	NW¼ of SE¼				40		"	"	"			34									844	30	874
18	Ralph C. + Martha A. Dakley	SW¼ of SE¼ less 1 ac. school				39		yes	yes	F	SOLD FOR TAXES		1.83									2062		2062
19	Lloyd W. + Ethelyn Reed	SE¼ of SE¼				40		no	"	T			44									1094	40	1134
20	Edwin Oscar + John Keith Bostrom	E½ of SE¼ of SE¼ of SW¼				5		"	no	L	SOLD FOR TAXES			28								672	22	694
						199							257	67	324							a 6384 b 1800 8184	216	8400

Valuations by School Districts as Equalized by Department of Taxation: District No. 2 Rate 24.8.50 Mills; District No. 1621 Rate 26.80 Mills; District No. ___ Rate ___ Mills; District No. ___ Rate ___ Mills; District No. ___ Rate ___ Mills

	Sold for Taxes	Paid	When Paid (Month Day Year)	Number of Receipt	March Settlement 1964	June Settlement 1964	Penalty	November Settlement 1964	Penalty	Collections to First Monday in January 1965	Penalty	Delinquent on First Monday in January 1965	Total Delinquent Tax and Penalty	Remarks
1														
2														
3														
4														
5														
6														
7														
8														
9														
10														
11														
12														
13		2nd HALF PAID SEP 3 1964 1st HALF PAID MAY 2 1964		18		583		583						244536
14		2nd HALF PAID SEP 3 1964 1st HALF PAID MAY 2 1964		18		579		579						"
15	SOLD FOR TAXES	2nd HALF PAID NOV 2 1964 1st HALF PAID MAY 28 1964		1407 12137		219				2				24449
16		PAID IN FULL FEB 27 1964		4318	874									
17		PAID IN FULL MAY 29 1964		12473		874								
18	SOLD FOR TAXES											206		
19		PAID IN FULL APR 29 1964 2nd HALF PAID NOV 4 1964		8581 12137		1134								
20	SOLD FOR TAXES	1st HALF PAID MAY 28 1964		12137		347				34				24449
					874	3236		1162		56		206		

LONG BEACH | SANDY SHORES | WHITE PINE BEACH | PLAINVIEW BEACH | SEE ARRANGEMENT OF LOT 10 IN WHITE PINE BEACH | MORRIS | SUTTONOOD

Assessment Roll and Tax List of Real Property in the Town of Hiram, Cass County, Minnesota, for Taxes for the Year 1963.

Form 5CD HOLLENBACK CO., MINNEAPOLIS

* Indicate Type of Property: R-Residential, C-Commercial, I-Industrial, U-Utility, F-Farm, L-Lakeshore, T-Timber, M-Mineral

	IN WHOSE NAME ASSESSED	DESCRIPTION OF PROPERTY: SUBDIVISION	Sec. or Lot	Town or Block	Rng.	Number of Acres of Land (Acres 100ths)	No. School District	Indicate Homestead Yes or No	Agri. or Resal. Resr. Yes or No	Indicate Type of Property	TRUE AND FULL VALUATIONS: LAND Exclusive of Structures and Improvements	BUILDINGS and Other Structures	MACHINERY Permanently Attached to Real Estate	TOTAL True and Full Value	ASSESSED VALUATIONS: RURAL: Homestead Up to $4,000 20%	RURAL: Over $4,000 and Non-Homestead 33⅓%	ALL OTHER: Timber Land Class 3e 20%	ALL OTHER: Homestead Up to $4,000 25%	ALL OTHER: Over $4,000 and Non-Homestead 40%	ALL OTHER: MACHINERY Permanently Attached to Real Estate 33⅓%	Seasonal and Recreational Cabins 33⅓%	TOTAL ASSESSED VALUE	Total Assessed Value as Equalized by the Board of Review	FINAL EQUALIZED VALUE
						Acres					Dollars	Dollars	Dollars	Dollars	Dollars	Dollars	Dollars	Dollars	Dollars	Dollars	Dollars	Dollars	Dollars	Dollars
1		NE ¼ of NE ¼	2	141	31		Un																	
2		NW ¼ of NE ¼																						
3		SW ¼ of NE ¼																						
4		SE ¼ of NE ¼																						
5																								
6		NE ¼ of NW ¼																						
7		NW ¼ of NW ¼																						
8		SW ¼ of NW ¼																						
9		SE ¼ of NW ¼																						
10																								
11		NE ¼ of SW ¼																						
12		NW ¼ of SW ¼																						
13		SW ¼ of SW ¼																						
14		SE ¼ of SW ¼																						
15																								
16		NE ¼ of SE ¼																						
17		NW ¼ of SE ¼																						
18		SW ¼ of SE ¼																						
19		SE ¼ of SE ¼																						
20																								

	SOLD FOR TAXES	VALUATIONS BY SCHOOL DISTRICTS AS EQUALIZED BY DEPARTMENT OF TAXATION: District No.____ Rate____ Mills	District No.____ Rate____ Mills	District No.____ Rate____ Mills	District No.____ Rate____ Mills	District No.____ Rate____ Mills	District No.____ Rate____ Mills	Tax Including State Homestead ____Mills	State Tax on Non-Homestead ____Mills	SPECIAL TAXES	SPECIAL TAXES	TOTAL TAXES	PAID	WHEN PAID	Number of Receipt	March Settlement 1964	June Settlement 1964	Penalty	November Settlement 1964	Penalty	Collections to First Monday in January 1965	Penalty	Delinquent on First Monday in January 1965	Total Delinquent Tax and Penalty	REMARKS
		Dollars	Dollars	Dollars	Dollars	Dollars	Dollars	$ cts.	$ cts.	$ cts.	$ cts.	$ cts.		Month Day Year		$ cts.	$ cts.	$ cts.	$ cts.	$ cts.	$ cts.	$ cts.	$ cts.	$ cts.	
1													1												
2													2												
3													3												
4													4												
5													5												
6													6												
7													7												
8													8												
9													9												
10													10												
11													11												
12													12												
13													13												
14													14												
15													15												
16													16												
17													17												
18													18												
19													19												
20													20												

Real Estate

Form 5CD HILLER-DAVIS CO., MINNEAPOLIS

Assessment Roll and Tax List of Real Property in the Town of Hiram, Cass County, Minnesota, for Taxes for the Year 1963.

* Indicate Type of Property: R-Residential, C-Commercial, I-Industrial, U-Utility, F-Farm, L-Lakeshore, T-Timber, M-Mineral

	IN WHOSE NAME ASSESSED	DESCRIPTION OF PROPERTY: SUBDIVISION	Sec. or Lot	Town or Block	Rng	Number of Acres of Land: Acres	Hundredths	No. School District	Indicate Homestead Yes or No	Agri. or Resal. Resty Yes or No	* Indicate Type of Property	TRUE AND FULL VALUATIONS: LAND Exclusive of Structures and Improvements	BUILDINGS and Other Structures	MACHINERY Permanently Attached to Real Estate	TOTAL True and Full Value	ASSESSED VALUATIONS: RURAL: Homestead Up to $4,000 20%	RURAL: Over $4,000 and Non-Homestead 33⅓%	ALL OTHER: Timber Land Class 3c 20%	ALL OTHER: Homestead Up to $4,000 25%	ALL OTHER: Over $4,000 and Non-Homestead 40%	ALL OTHER: MACHINERY Permanently Attached to Real Estate 33⅓%	ALL OTHER: Seasonal and Recreational Cabins 33⅓%	TOTAL ASSESSED VALUE	Total Assessed Value as Equalized by the Board of Review	FINAL EQUALIZED VALUE
						Acres	Hdths					Dollars	Dollars	Dollars	Dollars	Dollars	Dollars	Dollars	Dollars	Dollars	Dollars	Dollars	Dollars	Dollars	Dollars
1		NE¼ of NE¼	3	140	31			2in																	
2		NW¼ of NE¼																							
3		SW¼ of NE¼																							
4		SE¼ of NE¼																							
5																									
6		NE¼ of NW¼																							
7	Fred L. + Madge H. Hagen	W½ of GOVT LOT 3				29	50		no	no	L														
8		SW¼ of NW¼																							
9		SE¼ of NW¼																							
10	James F., William C., + John W. Hagen + Beverley Van Skike	E½ of GOVT LOT 3																							
11		NE¼ of SW¼																							
12		NW¼ of SW¼																							
13		SW¼ of SW¼																							
14		SE¼ of SW¼																							
15																									
16		NE¼ of SE¼																							
17		NW¼ of SE¼																							
18		SW¼ of SE¼																							
19		SE¼ of SE¼																							
20																									
						29	50																		

	SOLD FOR TAXES	VALUATIONS BY SCHOOL DISTRICTS AS EQUALIZED BY DEPARTMENT OF TAXATION: District No. Rate Mills	District No. Rate Mills	District No. Rate Mills	District No. Rate Mills	District No. Rate Mills	District No. Rate Mills	Tax Including State Homestead Mills	State Tax on Non-Homestead 8.95 Mills	SPECIAL TAXES	SPECIAL TAXES	TOTAL TAXES	PAID	WHEN PAID	Number of Receipt	March Settlement 1964	June Settlement 1964	Penalty	November Settlement 1964	Penalty	Collections to First Monday in January 1965	Penalty	Delinquent on First Monday in January 1965	Total Delinquent Tax and Penalty	REMARKS
		Dollars	Dollars	Dollars	Dollars	Dollars	Dollars	$ cts.	$ cts.	$ cts.	$ cts.	$ cts.		Month Day Year		$ cts.	$ cts.	$ cts.	$ cts.	$ cts.	$ cts.	$ cts.	$ cts.	$ cts.	
1																									
2																									
3																									
4																									
5																									
6																									
7					1558			41	32	13	90		432	22	PAID IN FULL MAY 5 1964	9137		432	22						9430
8																									
9																									
10																									9221
11																									
12																									
13																									
14																									
15																									
16																									
17																									
18																									
19																									
20																									
					1558			41	32	13	90		432	22				432	22						

LONG BEACH | SANDY SHORES | WHITE PINE BEACH | PRAIRVIEW BEACH | SEE ARRANGEMENT OF LOT 19 OF WHITE PINE BEACH | MORRIS | SUTHERLAND

Assessment Roll and Tax List of Real Property in the Town of Hiram, Cass County, Minnesota, for Taxes for the Year 1963.

Form 5CD HILLER-DAVIS CO., MINNEAPOLIS

* Indicate Type of Property: R-Residential, C-Commercial, I-Industrial, U-Utility, F-Farm, L-Lakeshore, T-Timber, M-Mineral

Real Estate

	(In) Whose Name Assessed	Description of Property: Subdivision	Sec. or Lot	Town or Blog.	Rng.	Number of Acres of Land (Acres 100ths)	No. School District	Indicate Homestead Yes or No	Agricultural Homestead Yes or No	Indicate Type of Property	True and Full Valuations: Land Exclusive of Structures and Improvements (Dollars)	Buildings and Other Structures (Dollars)	Machinery Permanently Attached to Real Estate (Dollars)	Total True and Full Value (Dollars)	Assessed Valuations: Rural Homestead Up to $4,000 20% (Dollars)	Rural Over $4,000 and Non-Homestead 33⅓% (Dollars)	All Other Timber Land Class 5c 20% (Dollars)	All Other Homestead Up to $4,000 25% (Dollars)	All Other Over $4,000 and Non-Homestead 40% (Dollars)	All Other Machinery Permanently Attached to Real Estate 33⅓% (Dollars)	All Other Seasonal and Homestead Cabins 33⅓% (Dollars)	Total Assessed Value Equalized by the Board of Review (Dollars)	Final Equalized Value (Dollars)
1	June C. Bryngelson	GOVT LOT 1	4	140	31	33	Un	no	yes	T													
2	Julia Reynolds	GOVT LOT 2				33.50		"	"	"													
3	Fred J. Hagan + A. E. Woock	GOVT LOT 5 less plat				15		"	"	"													
4		S E ¼ of N E ¼																					
5																							
6	Arlo + Iris Abraham	GOVT LOT 3 less N. 356.02'				33.50		no	no	C													
7	John F. + Alma L. Green	N. 356.02' of GOVT LOT 3						"	"	L													
8		S W ¼ of N W ¼																					
9		S E ¼ of N W ¼																					
10	Fred J. Hagan + A. E. Woock	.96 acs. of GOVT LOT 4 in NE Cor.				.96		no	yes	T													
11		N E ¼ of S W ¼																					
12		N W ¼ of S W ¼																					
13		S W ¼ of S W ¼																					
14		S E ¼ of S W ¼																					
15																							
16		N E ¼ of S E ¼																					
17		N W ¼ of N E ¼																					
18		S W ¼ of S E ¼																					
19		S E ¼ of S E ¼																					
20																							
						115.96																	

	Sold for Taxes	Valuations by School Districts as Equalized by Department of Taxation: District No. 861 Rate ___ Mills	District No. 1604 Rate ___ Mills	District No. ___ Rate ___ Mills	District No. ___ Rate ___ Mills	Tax Including State Homestead Mills	State Tax on Non-Homestead 8.9 Mills	Special Taxes	Special Taxes	Total Taxes	Paid	When Paid (Month Day Year)	Number of Receipt	March Settlement 1964	June Settlement 1964	Penalty	November Settlement 1964	Penalty	Collections to First Monday in January 1965	Penalty	Delinquent on First Monday in January 1965	Total Delinquent Tax and Penalty	Remarks
		Dollars	Dollars	Dollars	Dollars	$ cts.	$ cts.	$ cts.	$ cts.	$ cts.				$ cts.	$ cts.	$ cts.	$ cts.	$ cts.	$ cts.	$ cts.	$ cts.	$ cts.	
1			67			15.90	58			16.48	PAID IN FULL	MAY 4 1964	9018		16.48								9323
2			58			14.42	52			14.94	PAID IN FULL	MAY 1 1964	9510		14.94								9384
3			12			2.98	10			3.08	PAID IN FULL	MAY 29 1964	12453		3.08								9267
4																							
5																							
6			561			150.62	2.50 5.00			155.62	2nd HALF PAID APR 7 1964 1st HALF PAID APR 28 1964 2nd HALF PAID OCT 2 1964		17373 9470 18331		77.81		77.81					24467	9429
7			192			51.56	1.72			53.28	1st HALF PAID	MAY 29 1964	7177		26.64		26.64					24463	9428
8																							
9																							
10		1.				.24	.02			.26	PAID IN FULL	MAY 29 1964	12453		.26								9267
11																							
12																							
13																							
14																							
15																							
16																							
17																							
18																							
19																							
20																							
			135	793.58		a 33.54 M 202.18 235.72	7.94			243.66					139.81		104.45						

LONG BEACH | SANDY SHORES | WHITE PINE BEACH | PLANTATION BEACH | BR ARRANGEMENT OF LOT 19 OF WHITE PINE BEACH | MORRIS | REYNOLDS

Assessment Roll and Tax List of Real Property in the Town of Hiram Cass County, Minnesota, for Taxes for the Year 1963.

Form 3CD. HILLER-DAVIS CO., MINNEAPOLIS

* Indicate Type of Property: R-Residential, C-Commercial, I-Industrial, U-Utility, F-Farm, L-Lakeshore, T-Timber, M-Mineral

Real Estate

	In Whose Name Assessed	Description of Property: Subdivision	Sec. or Lot	Town or Block	Rng.	Number of Acres of Land (Acres 100ths)	No. School District	Indicate Homestead Yes or No	Agri. or Homestead Exp. Yes or No	* Indicate Type of Property	True and Full Validations: Land Exclusive of Structures and Improvements	Buildings and Other Structures	Machinery Permanently Attached to Real Estate	Total True and Full Value	Assessed Valuations: Rural: Homestead Up to $4,000 20%	Rural: Over $4,000 and Non-Homestead 33⅓%	All Other: Timber Land Class 3a 20%	All Other: Homestead Up to $4,000 25%	All Other: Over $4,000 and Non-Homestead 40%	Machinery Permanently Attached to Real Estate 33⅓%	Seasonal and Recreational Cabins 33⅓%	Total Assessed Value	Total Assessed Value as Equalized by the Board of Review	Final Equalized Value
						Acres					Dollars	Dollars	Dollars	Dollars	Dollars	Dollars	Dollars	Dollars	Dollars	Dollars	Dollars	Dollars	Dollars	Dollars
1		NE¼NE¼	5	140	31		Un																	
2	Omar Monroe + Willa Mae Shonkwiler	GOVT LOT 1				17.75		no	yes	T														
3	Marion E. Deer	GOVT LOT 4				38.50		yes	"	"														
4	Geo. D. + Marion E. Deer	GOVT LOT 5				16		"	"	R														
5																								
6	State of Minnesota	GOVT LOT 2																						
7	State of Minnesota	GOVT LOT 3																						
8	State of Minnesota	SW¼NW¼																						
9	State of Minnesota	SE¼NW¼																						
10																								
11	State of Minnesota	NE¼SW¼																						
12	State of Minnesota	NW¼SW¼																						
13	State of Minnesota	SW¼SW¼																						
14	State of Minnesota	SE¼SW¼																						
15																								
16	Willard Pauly ½ int. + Owen Skreen ½ int.	GOVT LOT 6				31		no	no	L														
17	State of Minnesota	NW¼SE¼																						
18	State of Minnesota	SW¼SE¼																						
19	Willard Pauly ½ int. + Owen Skreen ½ int.	GOVT LOT 7				31.50		no	yes	T														
20																								
						154.75																		

	Sold for Taxes	Valuations by School Districts as Equalized by Department of Taxation: District No. Rate ___ Mills	District No. Rate ___ Mills	District No. Rate ___ Mills	District No. Rate ___ Mills	District No. Rate ___ Mills	District No. Rate ___ Mills	Tax Including State Homestead ___ Mills	State Tax on Non-Homestead 8.77 Mills	Special Taxes	Special Taxes	Total Taxes
		Dollars	Dollars	Dollars	Dollars	Dollars	Dollars	$ cts.	$ cts.	$ cts.	$ cts.	$ cts.
1												
2		77						24.10	86			24.96
3		N 40						9.94				9.94
4		N 351						87.22				87.22
5												
6												
7												
8												
9												
10												
11												
12												
13												
14												
15												
16			595					159.76	2.60 5.30			165.06
17												
18												
19		116						28.82	1.53 1.04			29.86
20												
		F 391 / 213 / 604	595 : H 391 / 80 / 1199					a 150.03 / 72 159.76 / 309.84	7.20			317.04

	Paid	When Paid: Month Day Year	Number of Receipt	March Settlement 1964	June Settlement 1964	Penalty	November Settlement 1964	Penalty	Collections to First Monday in January 1965	Penalty	Delinquent on First Monday in January 1965	Total Delinquent Tax and Penalty	Remarks
				$ cts.	$ cts.	$ cts.	$ cts.	$ cts.	$ cts.	$ cts.	$ cts.	$ cts.	
1													
2	PAID IN FULL	MAY 29 1964	12173		24.96								9382
3	PAID IN FULL	MAY 8 1964	12358		9.94								9380
4	PAID IN FULL	MAY 8 1964			87.22								
5													
6													
7													
8													
9													
10													
11													
12													
13													
14													
15													
16	2nd HALF PAID OCT 30 1963 / 1st HALF PAID MAY 4 1964		21217 / 19119		82.53		82.53					2465	9 3469
17													
18													
19	2nd HALF PAID OCT 30 1963 / 1st HALF PAID MAY 4 1964		21217 / 19119		14.93		14.93					29.86	9 2669
20													
					89.58		97.46						

LONG BEACH | SANDY SHORES | WHITE PINE BEACH | PRAIRIEVIEW BEACH | THE ARRANGEMENT OF LOT 19 OF WHITE PINE BEACH | MORRISS | RICHWOOD

Assessment Roll and Tax List of Real Property in the Town of Hiram, Cass County, Minnesota, for Taxes for the Year 1963.

Form 3CD — MILLER-DAVIS CO., MINNEAPOLIS

* Indicate Type of Property: R-Residential, C-Commercial, I-Industrial, U-Utility, F-Farm, L-Lakeshore, T-Timber, M-Mineral

	In Whose Name Assessed		Description of Property: Subdivision	Sec. or Lot	Town or Block	Rng.	Number of Acres of Land: Acres	Number of Acres of Land: 1000ths	No. School District	Indicate Homestead Yes or No	Agri or Resg Yes or No	Indicate Type of Property*	True and Full Valuations: Land Exclusive of Structures and Improvements	Buildings and Other Structures	Machinery Permanently Attached to Real Estate	Total True and Full Value	Assessed Valuations: Rural: Homesteads Up to $4,000 20%	Rural: Over $4,000 and Non-Homestead 33⅓%	All Other: Timber Land Class 3a 20%	All Other: Homesteads Up to $4,000 25%	All Other: Over $4,000 and Non-Homestead 40%	All Other: Machinery Permanently Attached to Real Estate 33⅓%	All Other: Seasonal and Recreational Cabins 33⅓%	Total Assessed Value	Total Assessed Value as Equalized by the Board of Review	Final Equalized Value
													Dollars	Dollars	Dollars	Dollars	Dollars	Dollars	Dollars	Dollars	Dollars	Dollars	Dollars	Dollars	Dollars	Dollars
1	State of Minnesota	1	GOVT LOT 1	6	140	31				Un																
2	State of Minnesota	2	GOVT LOT 2																							
3	State of Minnesota	3	SW SW NE																							
4	State of Minnesota	4	SE SW NE																							
5		5																								
6	State of Minnesota	6	GOVT LOT 3																							
7	State of Minnesota	7	GOVT LOT 4																							
8	State of Minnesota	8	GOVT LOT 5																							
9	State of Minnesota	9	SE SE SW NW																							
10		10																								
11	State of Minnesota	11	NE NE SW SW																							
12	State of Minnesota	12	GOVT LOT 6																							
13	State of Minnesota	13	GOVT LOT 7																							
14	State of Minnesota	14	SW NE SW SW																							
15		15																								
16	State of Minnesota	16	NE NE SE SW																							
17	State of Minnesota	17	NW NE SE SW																							
18	State of Minnesota	18	SW NE SE SW																							
19	State of Minnesota	19	SE NE SE SW																							
20		20																								

	Sold for Taxes	Valuations by School Districts as Equalized by Department of Taxation: District No. Rate ___ Mills	District No. Rate ___ Mills	District No. Rate ___ Mills	District No. Rate ___ Mills	District No. Rate ___ Mills	District No. Rate ___ Mills	Tax including State Homestead ___ Mills	State Tax on Non-Homestead ___ Mills	Special Taxes	Special Taxes	Total Taxes		Paid	When Paid: Month Day Year	Number of Receipt	March Settlement 1964	June Settlement 1964	Penalty	November Settlement 1964	Penalty	Collections to First Monday in January 1965	Penalty	Delinquent on First Monday in January 1965	Total Delinquent Tax and Penalty	Remarks
		Dollars	Dollars	Dollars	Dollars	Dollars	Dollars	$ cts.	$ cts.	$ cts.	$ cts.	$ cts.					$ cts.	$ cts.	$ cts.	$ cts.	$ cts.	$ cts.	$ cts.	$ cts.	$ cts.	
1													1													
2													2													
3													3													
4													4													
5													5													
6													6													
7													7													
8													8													
9													9													
10													10													
11													11													
12													12													
13													13													
14													14													
15													15													
16													16													
17													17													
18													18													
19													19													
20													20													

Rec. Transfer

LONG BEACH | SANDY SHORES | WHITE FISH BEACH | PLAINVIEW BEACH | SEE ARRANGEMENT OF LOT 10 OF WHITE FISH BEACH | MORRIS | SUTZGUIDE

Assessment Roll and Tax List of Real Property in the Town of Hiram, Cass County, Minnesota, for Taxes for the Year 1963.

Form 5CD—MILLS-DAVIS CO., MINNEAPOLIS

* Indicate Type of Property: R-Residential, C-Commercial, I-Industrial, U-Utility, F-Farm, L-Lakeshore, T-Timber, M-Mineral

	IN WHOSE NAME, ASSESSED		DESCRIPTION OF PROPERTY: SUBDIVISION	Sec. or Lot	Town or Block	Rng	Number of Acres of Land (Acres 100ths)	No. School District	Indicate Homestead Yes or No	Agri or Seas Resd Yes or No	Indicate Type of Property	TRUE AND FULL VALUATIONS: LAND Exclusive of Structures and Improvements	BUILDINGS and Other Structures	MACHINERY Permanently Attached to Real Estate	TOTAL True and Full Value	ASSESSED VALUATIONS: RURAL: Homestead Up to $4,000 20%	RURAL: Over $4,000 and Non-Homestead 33⅓%	ALL OTHER: Timber Land Class 3a 20%	ALL OTHER: Homestead Up to $4,000 25%	ALL OTHER: Over $4,000 and Non-Homestead 40%	ALL OTHER: MACHINERY Permanently Attached to Real Estate 33⅓%	Seasonal and Recreational Casins 33⅓%	TOTAL ASSESSED VALUE	Total Assessed Value as Equalized by the Board of Review	FINAL EQUALIZED VALUE
							Acres 100ths					Dollars	Dollars	Dollars	Dollars	Dollars	Dollars	Dollars	Dollars	Dollars	Dollars	Dollars	Dollars	Dollars	Dollars
	State of Minnesota	8	NE¼NE¼	7	140	31		Un																		
	State of Minnesota	2	NW¼NE¼																							
	State of Minnesota	3	SW¼NE¼																							
	State of Minnesota	4	SE¼NE¼																							
		5																								
	State of Minnesota	6	NE¼NW¼																							
	State of Minnesota	7	GOVT LOT 1 ~~NW¼NW¼~~																							
	State of Minnesota	8	GOVT LOT 2 ~~SW¼NW¼~~																							
	State of Minnesota	9	SE¼NW¼																							
		10																								
	State of Minnesota	11	NE¼SW¼																							
	State of Minnesota	12	GOVT LOT 3 ~~NW¼SW¼~~																							
	State of Minnesota	13	GOVT LOT 4 ~~SW¼SW¼~~																							
	State of Minnesota	14	SE¼SW¼																							
		15																								
	State of Minnesota	16	NE¼SE¼																							
	State of Minnesota	17	NW¼SE¼																							
	State of Minnesota	18	SW¼SE¼																							
	State of Minnesota	19	SE¼SE¼																							
		20																								

	SOLD FOR TAXES	VALUATIONS BY SCHOOL DISTRICTS AS EQUALIZED BY DEPARTMENT OF TAXATION: District No. Rate Mills	District No. Rate Mills	District No. Rate Mills	District No. Rate Mills	District No. Rate Mills	District No. Rate Mills	Tax including State Homestead Mills	State Tax on Non-Homestead Mills	SPECIAL TAXES	SPECIAL TAXES	TOTAL TAXES		PAID	WHEN PAID	Number of Receipt	March Settlement 1964	June Settlement 1964	Penalty	November Settlement 1964	Penalty	Collections to First Monday in January 1965	Penalty	Delinquent on First Monday in January 1965	Total Delinquent Tax and Penalty	REMARKS
		Dollars	Dollars	Dollars	Dollars	Dollars	Dollars	$ cts.	$ cts.	$ cts.	$ cts.	$ cts.			Month Day Year		$ cts.	$ cts.	$ cts.	$ cts.	$ cts.	$ cts.	$ cts.	$ cts.	$ cts.	
1													1													
2													2													
3													3													
4													4													
5													5													
6													6													
7													7													
8													8													
9													9													
10													10													
11													11													
12													12													
13													13													
14													14													
15													15													
16													16													
17													17													
18													18													
19													19													
20													20													

LAKE BEACH | SANDY SHORES | WHITE PINE BEACH | PRAIRVIEW BEACH | THE ABANDONMENT OF LOT 10 OF WHITE PINE BEACH | MORRISS | SILVERWOOD

Assessment Roll and Tax List of Real Property in the Town of Hiram, Cass County, Minnesota, for Taxes for the Year 1963.

Form 5CD HILLEBRAND CO., MINNEAPOLIS

Real Estate

* Indicate Type of Property: R-Residential, C-Commercial, I-Industrial, U-Utility, F-Farm, L-Lakeshore, T-Timber, M-Mineral

		DESCRIPTION OF PROPERTY									TRUE AND FULL VALUATIONS				ASSESSED VALUATIONS														
															RURAL				ALL OTHER										
IN WHOSE NAME ASSESSED		SUBDIVISION	Sec. or Lot	Town or Block	Rng.	Number of Acres of Land (Acres)	Number of Acres of Land (100ths)	No. School District	Individual Assessed Yes or No	Agricultural Assessed Yes or No	Individual Type of Property	LAND Exclusive of Structures and Improvements	BUILDINGS and Other Structures	MACHINERY Permanently Attached to Real Estate	TOTAL True and Full Value	Homestead Up to $4,000 20%	Over $4,000 and Non-Homestead 33⅓%	Timber Land Class 3a 20%	Homestead Up to $4,000 25%	Over $4,000 and Non-Homestead 40%	MACHINERY Permanently Attached to Real Estate 33⅓%	Resorts and Recreational Cabins 33⅓%	TOTAL ASSESSED VALUE	Total Assessed Value as Equalized by the Board of Review	FINAL EQUALIZED VALUE
												Dollars	Dollars	Dollars	Dollars	Dollars	Dollars	Dollars	Dollars	Dollars	Dollars	Dollars	Dollars	Dollars	Dollars
Cecil + Opal Robey	1	GOVT LOT 1	8	140	31	28		Un	yes	yes	R														
Opal M. + Cecil C. Robey	2	NW¼NE¼				40			"	"	T														
Lynn D. + Ann Bowman	3	SW¼NE¼				40			no	yes	T														
" " "	4	GOVT LOT 2 less about 3 acs.				28.25			no	yes	R														
Cecil + Opal Robey	5	About 3 acs. of GOVT LOT 2				3			yes	yes	T														
State of Minnesota	6	NE¼NW¼																							
State of Minnesota	7	NW¼NW¼																							
State of Minnesota	8	SW¼NW¼																							
State of Minnesota	9	SE¼NW¼																							
Calvin E. + Betty H. Brown	10	E. 343 Rds. of N. 14 Rds. of GOVT LOT 3				3			no	no	L														
Raymond, Margynn, Denis + Vernon Stalburg	11	NE¼SW¼				40			"	yes	T														
" " " " "	12	NW¼SW¼				40			"	"	"														
" " " " "	13	SW¼SW¼				40			"	"	F														
" " " " "	14	SE¼SW¼				40			"	"	T														
W. I. + Jane E. McGill	15	1 ac. of GOVT LOT 3				1			"	no	L														
Mathilda Blakeman (Mathilda Blakeman + Mary K. Blakeman)	16	GOVT LOT 3 less sold				20			no	yes	no	C													
Walter L., Jr. + Sylvia H. Richardson	17	N. 300' of S. 500' of GOVT LOT 3							no	"	L														
W. I. + Jane McGill	18	SW¼NE¼				40			"	yes	T														
" " "	19	SE¼NE¼				40			"	"	"														
State of Minnesota	20	GOVT LOT 4				~~40~~																			
(continued)						402.25																			

	SOLD FOR TAXES	VALUATIONS BY SCHOOL DISTRICTS AS EQUALIZED BY DEPARTMENT OF TAXATION: District No. Rate ___ Mills	District No. Rate ___ Mills	District No. Rate ___ Mills	District No. Rate ___ Mills	District No. Rate ___ Mills	District No. Rate ___ Mills	Tax Including State Homestead ___ Mills	State Tax on Non-Homestead 8.99 Mills	SPECIAL TAXES	SPECIAL TAXES	TOTAL TAXES		PAID	WHEN PAID (Month Day Year)	Number of Receipt	March Settlement 1964	June Settlement 1964	Penalty	November Settlement 1964	Penalty	Collections to First Monday in January 1965	Penalty	Delinquent on First Monday in January 1965	Total Delinquent Tax and Penalty	REMARKS
		Dollars	Dollars	Dollars	Dollars	Dollars	Dollars	$ cts.	$ cts.	$ cts.	$ cts.	$ cts.					$ cts.	$ cts.	$ cts.	$ cts.	$ cts.	$ cts.	$ cts.	$ cts.	$ cts.	
1	SOLD FOR TAXES	14830 N800						230.36	1.14			231.50	1											231.50		9582
2	SOLD FOR TAXES	127 # 53						13.18				13.18	2											13.18		
3	SOLD FOR TAXES	107						26.58	.96			27.54	3	PAID IN FULL	AUG 6 1964	11214				10.54	2.64					9581
4	SOLD FOR TAXES	303						75.30	2.70			78.00	4	PAID IN FULL	AUG 6 1964											"
5	SOLD FOR TAXES	# 7						1.74				1.74	5											1.74		9580
6													6													
7													7													
8													8													
9													9													
10				474				127.26	4.22			131.48	10	PAID IN FULL	MAY 8 1964	9372		131.48								9463
11		58						14.42	.52			14.44	11	PAID IN FULL	MAY 19 1964											9379
12		58						14.42	.52			14.44	12	PAID IN FULL	MAY 19 1964											
13		124						30.82	1.10			31.92	13	PAID IN FULL	MAY 19 1964	9990		7.67								
14		58						14.42	.52			14.44	14	PAID IN FULL	MAY 19 1964											
15				405				108.74	3.62			112.36	15	PAID IN FULL	MAY 29 1964	13084		112.36								9265
16				# 182 / 129				91.56	1.42			92.98	16	PAID IN FULL	FEB 24 1964	3842	82.98									9462
17				75				20.14	.66			20.80	17	PAID IN FULL	FEB 20 1964		20.80									9586
18		39						9.70	.34			10.04	18	PAID IN FULL	MAY 29 1964	13084		10.04								9265
19		28						6.96	.24			7.20	19	PAID IN FULL	MAY 29 1964			7.20								"
20													20													
		# 160	# 182 / 3.042				a	439.90																		
		962	113 / 2.115				na	347.70	17.96			803.56					113.79	337.85		105.54				246.42		
		1762	295 / 3.057					785.60																		

LONG BEACH | SANDY SHORES | WHITE PINE BEACH | PLAINVIEW BEACH | SUB ARRANGEMENT OF LOT 19 OF WHITE PINE BEACH | MORRISS | BATCHWOOD

Assessment Roll and Tax List of Real Property in the Town of Hiram Cass County, Minnesota, for Taxes for the Year 1963.

Form SCD—HILLS-DAVIS CO., MINNEAPOLIS

* Indicate Type of Property: R-Residential, C-Commercial, I-Industrial, U-Utility, F-Farm, L-Lakeshore, T-Timber, M-Mineral

Real Estate

	IN WHOSE NAME ASSESSED	DESCRIPTION OF PROPERTY: SUBDIVISION	Sec. or Lot	Town or Bng.	Number of Acres of Land: Acres	Number of Acres of Land: 100ths	No. School District	Indicate Homestead Yes or No	Agricultural Homestead Yes or No	Indicate Type of Property	TRUE AND FULL VALUATIONS: LAND Exclusive of Structures and Improvements	BUILDINGS and Other Structures	MACHINERY Permanently Attached to Real Estate	TOTAL True and Full Value	ASSESSED VALUATIONS: RURAL: Homestead Up to $4,000 20%	RURAL: Over $4,000 and Non-Homestead 33⅓%	ALL OTHER: Timber Land Class 3a 20%	ALL OTHER: Homestead Up to $4,000 25%	ALL OTHER: Over $4,000 and Non-Homestead 40%	ALL OTHER: MACHINERY Permanently Attached to Real Estate 33⅓%	Seasonal and Recreational Cabins 33⅓%	TOTAL ASSESSED VALUE	Total Assessed Value as Equalized by the Board of Review	FINAL EQUALIZED VALUE
											Dollars	Dollars	Dollars	Dollars	Dollars	Dollars	Dollars	Dollars	Dollars	Dollars	Dollars	Dollars	Dollars	Dollars
1	Rockliffe + Mary Blakeman	That PART of Gov't Lot 3, Sec.	8	140	31	2	Un	no	yes	T														
2		8-140-31, desc. as follows: Beg. at																						
		A pt. 379.5' W. + 231' S. of the NE																						
2		COR. of said Gov't Lot 3; thence Running																						
		S. 231'; thence E. to Ten Mile Lake;																						
3		thence N. following the lakeshore, to																						
		A pt. 231' S. of N. line of said Gov't																						
4		Lot 3; thence W. to Place of beg.																						
5	Edward J. + Mafrac R. Beckman	PART of GOVT LOT 2						no	no	L														
6		N E ¼ of N W ¼																						
7		N W ¼ of N W ¼																						
8		S W ¼ of N W ¼																						
9		S E ¼ of N W ¼																						
10																								
11		N E ¼ of S W ¼																						
12		N W ¼ of S W ¼																						
13		S W ¼ of S W ¼																						
14		S E ¼ of S W ¼																						
15																								
16		N E ¼ of S E ¼																						
17		N W ¼ of S E ¼																						
18		S W ¼ of S E ¼																						
19		S E ¼ of S E ¼																						
20																								
					2																			

	VALUATIONS BY SCHOOL DISTRICTS AS EQUALIZED BY DEPARTMENT OF TAXATION: District No. 2 Rate 243.50 Mills	District No. 4 Rate 288.20 Mills	District No. 7 Rate 246.92 Mills	District No. Rate Mills	District No. Rate Mills	District No. Rate Mills	Tax Including State Homestead Mills	State Tax on Non-Homestead 8.22 Mills	SPECIAL TAXES	SPECIAL TAXES	TOTAL TAXES		PAID	WHEN PAID: Month Day Year	Number of Receipt	March Settlement 1964	June Settlement 1964	Penalty	November Settlement 1964	Penalty	Collections to First Monday in January 1965	Penalty	Delinquent on First Monday in January 1965	Penalty	Total Delinquent Tax and Penalty	REMARKS
	Dollars	Dollars	Dollars	Dollars	Dollars	Dollars	$ cts.	$ cts.	$ cts.	$ cts.	$ cts.					$ cts.	$ cts.	$ cts.	$ cts.	$ cts.	$ cts.	$ cts.	$ cts.	$ cts.	$ cts.	
1		11					2 74	10			2 84	1	PAID IN FULL	FEB 20 1964	2872	2 84										
2												2														
3												3														
4												4														
5			148				39 74	1 32			41 06	5	PAID IN FULL	APR 20 1964	7125		41 06									9461
6												6														
7												7														
8												8														
9												9														
10												10														
11												11														
12												12														
13												13														
14												14														
15												15														
16												16														
17												17														
18												18														
19												19														
20												20														
		11	148 = 159				a 2 74 TR 39 74 42 48	1 42			43 90					2 84	41 06									

LONG BEACH | SANDY SHORES | WHITE PINE BEACH | PEARLY LAKE BEACH | THE REARRANGEMENT OF LOT 19 OF WHITE PINE BEACH | MORRIS | DETACHED

Form 1CD WILLIAMSON CO., MINNEAPOLIS

Assessment Roll and Tax List of Real Property in the Town of Hiram.

* Indicate Type of Property: R-Residential, C-Commercial, I-Industrial, U-Utility, F-Farm, L-Lakeshore; T-Timber, M-Mineral

Real Estate

	IN WHOSE NAME ASSESSED		DESCRIPTION OF PROPERTY: SUBDIVISION	Sec. or Lot	Town or Block	Rng.	Number of Acres of Land (Acres 100ths)	No. School District	Ind. Homestead Yes or No	Agri. or Homestead Resv. Yes or No	Indicate Type of Property	TREE AND FULL VALUATIONS: LAND Exclusive of Structures and Improvements	BUILDINGS and Other Structures	MACHINERY Permanently Attached to Real Estate	TOTAL True and Full Value	ASSESSED VALUATIONS: RURAL: Homestead Up to $4,000 20%	RURAL: Over $4,000 and Non-Homestead 33⅓%	ALL OTHER: Timber Land Class 3c 20%	ALL OTHER: Homestead Up to $4,000 25%	ALL OTHER: Over $4,000 and Non-Homestead 40%	ALL OTHER: MACHINERY Permanently Attached to Real Estate 33⅓%	Personal and Operational Claims 33⅓%	TOTAL ASSESSED VALUE	Total Assessed Value as Equalized by the Board of Review	FINAL EQUALIZED VALUE	REMARKS
							Acres 100ths					Dollars	Dollars	Dollars	Dollars	Dollars	Dollars	Dollars	Dollars	Dollars	Dollars	Dollars	Dollars	Dollars	Dollars	
1	George C. Brandt, Jr.		GOVT LOT 2	9	140	31	19.32	Uni	no	no	R																2446 9456
2			NW¼ of NE¼																								
3			SW¼ of NE¼																								
4			SE¼ of NE¼																								
5																											
6			NE¼ of NW¼																								
7			NW¼ of NW¼																								
8			SW¼ of NW¼																								
9			SE¼ of NW¼																								
10																											
11			NE¼ of SW¼																								
12			NW¼ of SW¼																								
13	Richard H. + Francesca M. Miell ~~Carl Anquest Land~~		GOVT LOT 1				1		no	no	L																9457
14			SE¼ of SW¼																								
15																											
16			NE¼ of SE¼																								
17			NW¼ of SE¼																								
18			SW¼ of SE¼																								
19			SE¼ of SE¼																								
20																											
							20.32																				

Cass County, Minnesota, for Taxes for the Year 1963.

	SOLD FOR TAXES	VALUATIONS BY SCHOOL DISTRICTS AS EQUALIZED BY DEPARTMENT OF TAXATION: District No. Rate Mills	District No. Rate Mills	District No. Rate Mills	District No. Rate Mills	District No. Rate Mills	District No. Rate Mills	Tax Including State Homestead Mills	State Tax on Non-Homestead 8½ Mills	SPECIAL TAXES	SPECIAL TAXES	TOTAL TAXES	PAID	WHEN PAID (Month Day Year)	Number of Receipt	March Settlement 1964	June Settlement 1964	Penalty	November Settlement 1964	Penalty	Collections to First Monday in January 1965	Penalty	Delinquent on First Monday in January 1965	Total Delinquent Tax and Penalty	REMARKS
		Dollars	Dollars	Dollars	Dollars	Dollars	Dollars	$ cts.	$ cts.	$ cts.	$ cts.	$ cts.				$ cts.	$ cts.	$ cts.	$ cts.	$ cts.	$ cts.	$ cts.	$ cts.	$ cts.	
1				1766				47470	1576			490 46	2nd HALF PAID 1st HALF PAID	OCT 1 1964 MAY 29 1964	11546 12475		245 23		245 23						
2																									
3																									
4																									
5																									
6																									
7																									
8																									
9																									
10																									
11																									
12																									
13				28				752	24			176	PAID IN FULL MAY 8 1964		7434		7 76								9457
14																									
15																									
16																									
17																									
18																									
19																									
20																									
				1796				48222	1600			498 22					253 23		245 23						

LONG BEACH | SANDY SHORES | WHITE PINE BEACH | PLEASANT VIEW BEACH | RE ARRANGEMENT OF LOT 39 Pt. WHITE PINE BEACH | ALTAMONT

Assessment Roll and Tax List of Real Property in the Town of Hiram

Form 1CD WILLIS-DAVIS CO., MINNEAPOLIS

*Indicate Type of Property: R-Residential, C-Commercial, I-Industrial, U-Utility, F-Farm, L-Lakeshore, T-Timber, M-Mineral

	IN WHOSE NAME ASSESSED		DESCRIPTION OF PROPERTY: SUBDIVISION	Sec. or Lot	Town or Blk	Rng	Number of Acres of Land (Acres 100ths)	No. School District	Indicate Homestead Yes or No	Agri. or Rural Rev. Yes or No	* Indicate Type of Property	TRUE AND FULL VALUATIONS: LAND Exclusive of Structures and Improvements	BUILDINGS and Other Structures	MACHINERY Permanently Attached to Real Estate	TOTAL True and Full Value	ASSESSED VALUATIONS: RURAL: Homestead Up to $4,000 20%	RURAL: Over $4,000 and Non-Homestead 33⅓%	ALL OTHER: Timber Land Class 3a 20%	ALL OTHER: Homestead Up to $4,000 25%	ALL OTHER: Over $4,000 and Non-Homestead 40%	ALL OTHER: MACHINERY Permanently Attached to Real Estate 33⅓%	ALL OTHER: Seasonal and Recreational Cabins 33⅓%	TOTAL ASSESSED VALUE	Total Assessed Value as Equalized by the Board of Review	FINAL EQUALIZED VALUE	REMARKS
							Acres					Dollars	Dollars	Dollars	Dollars	Dollars	Dollars	Dollars	Dollars	Dollars	Dollars	Dollars	Dollars	Dollars	Dollars	
		1	NE¼ of NE¼	10	140	31		Un																		
		2	NW¼ of NE¼																							
		3	SW¼ of NE¼																							
		4	SE¼ of NE¼																							
		5																								
		6	NE¼ of NW¼																							
		7	NW¼ of NW¼																							
		8	SW¼ of NW¼																							
		9	SE¼ of NW¼																							
	Helen A. Dalton + Catherine A. Cram	10	4 acs. of GOV'T LOT 2				4		no	no	C															
	Ernest F. + Alma M. Matthias	11	W. 100' x S. 330' x E. 99½ x 385' of GOV'T LOT 3						"	"	L															
	Gilbert A. + Grace Johnson	12	W. 98' x S. 385' x E. 89½ x 390' of GOV'T LOT 3						"	"	"															
	Ernest F. + Alma M. Matthias	13	100' W. x 350' S. x 100' x 385' of GOV'T LOT 3						"	"	"															
	Eldwin Harder + Atha E. Gill	14	E. 100' x 400' of GOV'T LOT 3				92		"	"	C															
	" " " "	15	100' x 400' of GOV'T LOT 3				1		"	"	"															
	" " " "	16	200' x 400' on lake W. joining E. 200' out of GOV'T LOT 3				2		"	S R	L															
	W. Harold + Virginia B. Cox	17	W. 100' of E. 682' from Hy. to lake of GOV'T LOT 2				4		"	no	"															
	" " " "	18	W. 67' of E. 582' of GOV'T LOT 2				3.50		"	"	"															
	Lillian Margaret + Jennie R. Wilson	19	6½ acs. of GOV'T LOT 2				6.50		"	S R	"															
	Harry Alvin + Esther Augusta Johnson	20	E. 100' of W. 500' of GOV'T LOT 2						"	no	"															
	(Continued)						21.72																			

Cass County, Minnesota, for Taxes for the Year 1963.

	SOLD FOR TAXES	VALIDATIONS BY SCHOOL DISTRICTS AS EQUALIZED BY DEPARTMENT OF TAXATION: District No. 2 Rate 263.50 Mills	District No. Rate Mills	District No. Rate Mills	District No. 2 Rate 263.50 Mills	District No. Rate Mills	District No. Rate Mills	Tax including State Homestead 8.97 Mills	State Tax on Non-Homestead 8.97 Mills	SPECIAL TAXES	SPECIAL TAXES	TOTAL TAXES		PAID	WHEN PAID	Number of Receipt	March Settlement 1964	June Settlement 1964	Penalty	November Settlement 1964	Penalty	Collections to First Monday in January 1965	Penalty	Delinquent on First Monday in January 1965	Penalty	Total Delinquent Tax and Penalty		REMARKS
		Dollars	Dollars	Dollars	Dollars	Dollars	Dollars	$ cts.	$ cts.	$ cts.	$ cts.	$ cts.			Month Day Year		$ cts.	$ cts.	$ cts.	$ cts.	$ cts.	$ cts.	$ cts.	$ cts.	$ cts.	$ cts.		
													1															
													2															
													3															
													4															
													5															
													6															
													7															
													8															
													9															
10			1204		32328	1074						33402	10	PAID IN FULL	APR 20 1964	6894		334 02										9208
11			676		18150	602						18752	11	PAID IN FULL	APR 29 1964	5572		187 52										9544
12			48		1288	42						1330	12	PAID IN FULL	MAY 5 1964	9121		13 30										9460
13			54		1450	48						1498	13	PAID IN FULL	APR 29 1964	5572		14 98										9544
14			220		5908	196						6104	14	PAID IN FULL	MAY 8 1964													2344
15			197		5290	176						5466	15	PAID IN FULL	MAY 8 1964	9420		54 66										"
16		460			11432	410						11842	16	PAID IN FULL 2nd HALF PAID	MAY 8 1964 MAY 8 1964	9420 9495												"
17			365		9800	326						10126	17	1st HALF PAID 2nd HALF PAID	MAY 2 1964 OCT 1 1964	5572 10306		101 95		10195						24468		9458
18			370		9934	330						10264	18	1st HALF PAID	MAY 2 1964	5572												"
19		426			10586	380						10966	19	PAID IN FULL	MAY 5 1964	9133		109 66										9378
20			685		18472	614						19086	20	1st HALF PAID	MAY 29 1964	12450		95 43						95 43		24468		9459
		886	3822 = 4708		102620 124638	4198						108818						6098 98		181 95				95 43				

LONG BEACH
SHADY SHORES
WALKER PINE BEACH
PLEASANT BEACH
THE ANNOUNCEMENT PLATTED AS
BLUFF RIDGE BEACH LOT 80
MORRIS
EXPANDED

Assessment Roll and Tax List of Real Property in the Town of Hiram, Cass County, Minnesota, for Taxes for the Year 1963.

FORM 5CD MILLER-DAVIS CO., MINNEAPOLIS

* Indicate Type of Property: R-Residential, C-Commercial, I-Industrial, U-Utility, F-Farm, L-Lakeshore, T-Timber, M-Mineral

		DESCRIPTION OF PROPERTY: SUBDIVISION	Sec. or Lot	Town or Block	Rng.	Number of Acres of Land (Acres 100ths)	No. School District	Indicate Nonassessed Yes or No	Agri. or Resa. Short Yes or No	* Indicate Type of Property	TRUE AND FULL VALUATIONS: LAND (Exclusive of Structures and Improvements)	BUILDINGS and Other Structures	MACHINERY Permanently Attached to Real Estate	TOTAL True and Full Value	ASSESSED VALUATIONS: HURAL: Homestead Up to $4,000 20%	Over $4,000 and Non-Homestead 33⅓%	ALL OTHER: Timber Land Class 3a 20%	Homestead Up to $4,000 25%	Over $4,000 and Non-Homestead 40%	MACHINERY Permanently Attached to Real Estate 33⅓%	(Seasonal and Recreational) Cabins 33⅓%	TOTAL ASSESSED VALUE	Total Assessed Value as Equalized by the Board of Review	FINAL EQUALIZATION VALUE	REMARKS
						Acres					Dollars	Dollars	Dollars	Dollars	Dollars	Dollars	Dollars	Dollars	Dollars	Dollars	Dollars	Dollars	Dollars	Dollars	
	1	NE¼ of NE¼	10	140	31		Un																		
	2	NW¼ of NE¼																							
	3	SW¼ of NE¼																							
	4	SE¼ of NE¼																							
Linneus G. + Gladys A. Ostrom	5	W. 168' of E. 850' of GOVT LOT 2				6.60		no	no	L															
	6	NE¼ of NW¼																							
Hazel Nelson Knuth	7	PART of GOVT LOTS 3 + 4						no	no	L															
	8	Beg. on lake 400' from N. + S. line, thence W. 100' along lake; thence S. 390'; thence E. 103'; thence N'ly to pt. of beg.																							
Ray V. Bailey	10	GOVT LOT 3						no	no	L															
Carl A. Ryan	11	GOVT LOTS 3+4 less Plat "Peaceful Shores" + less sold				2		"	"	"															
	12	NW¼ of SW¼																							
	13	SW¼ of SW¼																							
	14	SE¼ of SW¼																							
Bonnie R. + John C. Anderson	15	PART of GOVT LOT 2						no	no	L															
Helen A. Dalton + Catherine A. Cram	16	GOVT LOT 1				52.50		"	"	C															
Edward A. + Jessie W. Benbrook	17	E. 150' of W. 300' of GOVT LOT 2				5.85		"	"	L															
" " "	18	150' along lake of GOVT LOT 2				5.85		"	"	"															
Dr. Helge + Rose L. Borreo	19	263 along lake X 1400 of GOVT LOT 2 less sold				8		"	"	"															
D. L. + Ruth Keenan Bagley	20	E. 100' of W. 400' of GOVT LOT 2				1		"	"	"															
						81.80																			

	SOLD FOR TAXES	VALUATIONS OF SCHOOL DISTRICTS AS EQUALIZED BY DEPARTMENT OF TAXATION: District No. Rate Mills	District No. Rate Mills	District No. Rate Mills	District No. Rate Mills	District No. Rate Mills	District No. Rate Mills	Tax Including State Homestead Mills	State Tax on Non-Homestead 8.82 Mills	SPECIAL TAXES	SPECIAL TAXES	TOTAL TAXES		PAID	WHEN PAID	Number of Receipt	March Settlement 1964	June Settlement 1964	Penalty	November Settlement 1964	Penalty	Collections to First Monday in January 1965	Penalty	Delinquent on First Monday in January 1965	Total Delinquent Tax and Penalty	REMARKS
		Dollars	Dollars	Dollars	Dollars	Dollars	Dollars		$ cts.	$ cts.	$ cts.	$ cts.			Month Day Year		$ cts.	$ cts.	$ cts.	$ cts.	$ cts.	$ cts.	$ cts.	$ cts.	$ cts.	
1													1													
2													2													
3													3													
4													4													
5	SOLD FOR TAXES	682						183.12	3.01 / 6.08			187.20	5	1st HALF PAID	MAY 29 1964	33.96		74.60						94.60	210.06	24465 9561
6													6													
7	SOLD FOR TAXES	55						1476	2			1526	7	PAID IN FULL	SEP 16 1964	7793				1526	45					9263
8													8													
9													9													
10		54						1450	48			1498	10	PAID IN FULL	FEB 2 1964	3938	1498									9542
11	SOLD FOR TAXES	148						3974	132			4106	11	Cancelled - Duplicate Assessment of Line 7		Reason Not on Assessment roll										41.06 Cancel 13971
12													12													
13													13													
14													14													
15		28						752	24			776	15	PAID IN FULL	MAY 29 1964	12797		7.76								9455
16		1380						37054	1230			38284	16	PAID IN FULL	APR 20 1964	6894		382.84								9268
17		633						16996	564			17560	17	PAID IN FULL	MAR 30 1964	6499		175.60								9281
18		82						2202	74			2276	18	PAID IN FULL	MAR 30 1964			22.76								"
19		762						20460	680			21140	19	PAID IN FULL	APR 15 1964	6830		211.40								9543
20	SOLD FOR TAXES	822						22070	934			22804	20	2nd HALF PAID	OCT 1 1964	16021		114.02		114.02				24467		9554
		4684						TOTAL 125746	4144			129890		1st HALF PAID	MAY 6 1964	9167	14.98	1208.98		1298.90				94.60	2.06	41.06 Cancelled

Assessment Roll and Tax List of Real Property in the Town of Hiram

Cass County, Minnesota, for Taxes for the Year 1963.

Form 1CD MILLER-DAVIS CO., MINNEAPOLIS

● Indicate Type of Property: R-Residential, C-Commercial, I-Industrial, U-Utility, F-Farm, L-Lakeshore, T-Timber, M-Mineral

	IN WHOSE NAME ASSESSED	DESCRIPTION OF PROPERTY: SUBDIVISION	Sec. or Lot	Town or Block	Range	Number of Acres of Land: Acres	100ths	No. School District	Indicate Homestead Yes or No	Agr. or Seas. Resp. Yes or No	Indicate Type of Property	TRUE AND FULL VALUATIONS: LAND Exclusive of Structures and Improvements	BUILDINGS and Other Structures	MACHINERY Permanently Attached to Real Estate	TOTAL True and Full Value	ASSESSED VALUATIONS: RURAL: Homestead Up to $4,000 20%	RURAL: Over $4,000 and Non-Homestead 33⅓%	ALL OTHER: Timber Land Class 3c 20%	ALL OTHER: Homestead Up to $4,000 25%	ALL OTHER: Over $4,000 Homestead 40%	ALL OTHER: MACHINERY Permanently Attached to Real Estate 33⅓%	ALL OTHER: Seasonal and Recreational Cabins 33⅓%	TOTAL ASSESSED VALUE	Total Assessed Value as Equalized by the Board of Review	FINAL EQUALIZED VALUE
						Acres	100ths					Dollars	Dollars	Dollars	Dollars	Dollars	Dollars	Dollars	Dollars	Dollars	Dollars	Dollars	Dollars	Dollars	Dollars
	M. B. + Lou Mae Lathrop	1 PART of GOV'T LOT 1 (Formerly all of LOTS 1-12. BLK. 2, LOTS 1-18 BLK. 4, LOT 1-19 BLK. 5 + LOTS 1-7		11	140	31	6	Hm	no	no	L														
	State of Minnesota	2 BLK. 6, Plat of Long Beach less 5.68 acs.																							
	State of Minnesota	3 PART of GOV'T LOT 1 (Formerly Lot 14 - Blk. 6, Plat of Long Beach)																							
		4 PART of GOV'T LOT 1 (Formerly Lots 8-13 Blk. 6 - Plat of Long Beach)																							
	David P. + Helen C. Anderson	5 5.68 acs. of GOV'T LOT 1					5 68		no	no	L														
		6 NE¼ of NW¼																							
		7 NW¼ of NW¼																							
		8 SW¼ of NW¼																							
		9 SE¼ of NW¼																							
2	Robert H. + Mabel Mayer	10 PART of GOV'T LOT 3 (Formerly Lots 58-78 - Shady Shores)					6 50		yes	yes	T														
2		11 NE¼ of SW¼																							
2		12 NW¼ of SW¼																							
2	Helen A. Dalton + Catherine A. Cram	13 GOV'T LOT 4					36		no yes	no	C														
2		14 SE¼ of SW¼																							
	Elgin + Caroline Stallard	15 LOT 3 less vacated Lots 58-78 - Shady Shores					8 90		no	no	L														
		16 NE¼ of SE¼																							
		17 NW¼ of SE¼																							
		18 GOV'T LOT 2 Platted to Sunset Beach																							
2	The Leuthe Company	19 SE¼ of SE¼					40		no	yes	T														
2	David + Helen C. Anderson	20 West of Beach Lots																							
							103 08																		

Cass County, Minnesota, for Taxes for the Year 1963.

	SOLD FOR TAXES	VALUATIONS BY SCHOOL DISTRICTS AS EQUALIZED BY DEPARTMENT OF TAXATION: District No. Dollars	District No. Dollars	District No. Dollars	District No. Dollars	District No. Dollars	District No. Dollars	Tax including State Homestead Mills	State Tax on Non-Homestead 8.97 Mills	SPECIAL TAXES	SPECIAL TAXES	TOTAL TAXES	PAID	WHEN PAID	Number of Receipt	March Settlement 1964	June Settlement 1964	Penalty	November Settlement 1964	Penalty	Collections to First Monday in January 1965	Penalty	Delinquent on First Monday in January 1965	Total Delinquent Tax and Penalty	REMARKS
1			697					18714	622			19336	1 PAID IN FULL	MAY 29 1964	12190		19336								9575
2																									
3																									
4																									
5			772					20728	688			21416	5 PAID IN FULL	FEB 17 1964	1982	214 16									9541
6																									
7																									
8																									
9																									
10		# 9						224				224	10 PAID IN FULL	MAY 29 1964	6586		224								9377
11																									
12																									
13			#441 1047					34952	934			40886	13 PAID IN FULL	APR 20 1964	6894		408 86								9268
14																									
15			28					752	24			776	15 PAID IN FULL	APR 29 1964	6529		7 76								9263
16																									
17																									
18																									
19		107						2658	96			2754	2nd HALF PAID 19 1st HALF PAID	OCT 30 1964 MAY 29 1964	20337 19335		13 77		13 77					34 77	9276
20																									
		# 9 #441 #450 107 2544 - 2671 11 6 2785 - 3101						23882 80146 83028	2364			85392				214 16	63389		13 77						

Rec. 2862

LOG BOOK | SHORT SHORES | WHITE PINE BEACH | PLANTATION BEACH | SUNSET BEACH | LAKE PLEASANT TO LOT 10 | MORRISON | LEGRAND

Assessment Roll and Tax List of Real Property in the Town of Hiram

Cass County, Minnesota, for Taxes for the Year 1963.

Form 5CD—HILL-MORGAN CO., MINNEAPOLIS

• Indicate Type of Property: R-Residential, C-Commercial, I-Industrial, U-Utility, F-Farm, L-Lakeshore, T-Timber, M-Mineral

	IN WHOSE NAME ASSESSED		DESCRIPTION OF PROPERTY: SUBDIVISION	Sec. or Lot	Town or Block	Rng	Number of Acres of Land (Acres / 100ths)	No. School District	Indicate Homestead Yes or No	Agri. Homestead Yes or No	Indicate Type of Property	TRUE AND FULL VALUATIONS: LAND Exclusive of Structures and Improvements (Dollars)	BUILDINGS and Other Structures (Dollars)	MACHINERY Permanently Attached to Real Estate (Dollars)	TOTAL True and Full Value (Dollars)	ASSESSED VALUATIONS: RURAL: Homestead Up to $4,000 20% (Dollars)	RURAL: Over $4,000 and Non-Homestead 33⅓% (Dollars)	ALL OTHER: Timber Land Class 3a 20% (Dollars)	ALL OTHER: Homestead Up to $4,000 25% (Dollars)	ALL OTHER: Over $4,000 and Non-Homestead 40% (Dollars)	ALL OTHER: MACHINERY Permanently Attached to Real Estate 33⅓% (Dollars)	ALL OTHER: Seasonal and Recreational Cabins 33⅓% (Dollars)	TOTAL ASSESSED VALUE (Dollars)	Total Assessed Value as Equalized by the Board of Review (Dollars)	FINAL EQUALIZED VALUE (Dollars)	REMARKS
	Hazel E. Kent	1	NE¼NE¼	12	140	31	40		Yes	yes	T															9355
	Dale + Nellie Jenks	2	S½ of NW¼NE¼				20		"	"	"															13949
	Mrs. Oscar Bostrom	3	SW¼NE¼				40		"	"	"															9262
	Arthur L. + Evangeline Bundy Paige (Reg to Unit 2 Orland)	4	SE¼NE¼				40		no	"	"															13950
	~~Anna~~ Moran	5	N½ of NW¼SE¼NE¼				20		yes	"	R															9373
	Dale + Nellie Jenks	6	NE¼SW¼				40		"	"	"															13949
	Frank Fairfield Murray, Jr.	7	GOVT LOT 1 less Pacs + less PLAT "Elmh RST"				10		"	"	"															28556 9261
	H. E. Johnson	8	GOVT LOT 2 less PLAT "White Pine Beach" + less sold				25		"	"	"															9564
	Oscar + Mabel Bostrum	9	SE¼NW¼				40		"	"	T															24562 9262
2	E. M. Elizabeth Zorn	10	N. 185' of S. 440' of GOVT LOT 1 Eying W. of Co. Rd. less N. 20' of S. 275'						no	"	R			50 added by T.B.								646				9373
2	H. E. Johnson	11	NE¼SW¼				40		yes	"	T															9564
2	" "	12	NW¼SW¼ less sold				40		"	"	"															9273
2	Fred Woock	13	SW¼SW¼				40		no	T.B. yes	R															9464
2	R. E., Stellado, + Jas. H. Buchanan	14	GOVT LOT 5				30.50		no	yes	T															24561 9262
	Oscar Bostrom	15	435' x 700' E. side of Rd. of GOVT LOT 1						yes	"	F															9262
	Mabel Bostrom	16	NE¼SE¼				40		"	"	T															9373
	" "	17	NW¼SE¼				40		"	"	"															9847
	~~John Frederick Jenson~~	18	GOVT LOT 4				39		no	"	"															9495
	" " "	19	GOVT LOT 3 less E. 809.7'				13.02		"	"	"			100 added by T.B.								63				
2	Donald B. Henningfield	20	W. 100' x E. 809.7' of GOVT LOT 3				2.56		"	no	L															
							550.08																			

(Continued)

	SOLD FOR TAXES	VALUATIONS BY SCHOOL DISTRICTS AS EQUALIZED BY DEPARTMENT OF TAXATION: District No. 1 Dr. Rate Mills	District No. 1 Cr. Rate Mills	District No. Rate Mills	District No. Rate Mills	District No. Rate Mills	Tax including State Homestead	State Tax on Non-Homestead 4.95 Dr. Mills	SPECIAL TAXES	SPECIAL TAXES	TOTAL TAXES		PAID	WHEN PAID (Month Day Year)	Number of Receipt	March Settlement 1964	June Settlement 1964	Penalty	November Settlement 1964	Penalty	Collections to First Monday in January 1965	Penalty	Delinquent on First Monday in January 1965	Penalty	Total Delinquent Tax and Penalty	REMARKS
		Dollars	Dollars	Dollars	Dollars	Dollars	Dollars	$ cts.	$ cts.	$ cts.	$ cts.					$ cts.	$ cts.	$ cts.	$ cts.	$ cts.	$ cts.	$ cts.	$ cts.	$ cts.	$ cts.	
1		# 80					19.88				19.88	1	PAID IN FULL	MAY 2 9 1964	12191		19.88									
2		# 12					2.48				2.48	2	PAID IN FULL	OCT 2 7 1964	18505				2.48	10						
3	SOLD FOR TAXES	# 14					3.48				3.48	3	2nd HALF PAID NOV 2 4 1964 / 1st HALF PAID MAY 2 8 1964		21468 / 12138		1.74				2.76				24561	9262
4	SOLD FOR TAXES	67					16.64	60			17.24	4	PAID IN FULL	DEC 8 1964	24493						17.24	1.38				13950
5		# 206					63.62				63.62	5	PAID IN FULL	JUL 2 3 1964	11117				63.62	1.27						9373
6		# 150					37.28				37.28	6	PAID IN FULL / 2nd HALF PAID	OCT 2 7 1964 / OCT 9 1964	18505 / 19183				37.28	1.31						13949
7		# 159					39.52				39.52	7	1st HALF PAID	MAY 4 1964	7706		19.76		19.76						28556	9261
8		# 76					19.38				19.38	8	PAID IN FULL	MAY 2 8 1964	10657		19.38									9564
9		# 32					7.96				7.96	9	2nd HALF PAID / 1st HALF PAID	NOV 2 4 1964 / MAY 2 8 1964	21468 / 12138		3.98				3.98				24562	9262
10		646					160.54	5.76			166.30	10	2nd HALF PAID / 1st HALF PAID	JUL 2 4 1964 / MAY 8 1964	17124 / 9365		83.15		83.15							9373
11		# 14					3.48				3.48	11	PAID IN FULL	MAY 28 1964	10657		3.48									9564
12		# 23					5.72				5.72	12	PAID IN FULL	MAY 28 1964			5.72									" "
13		265					65.86	2.36			68.22	13	PAID IN FULL	MAY 1 4 1964	9509		68.22									9273
14		112					27.84	1.00			28.84	14	2nd HALF PAID / 1st HALF PAID	FEB 2 7 1964 / FEB 2 7 1964	19313 / 19314	14.42 / 14.42										9464
15	SOLD FOR TAXES	# 119					29.58				29.58	15	2nd HALF PAID / 1st HALF PAID	NOV 2 4 1964 / MAY 2 8 1964	21468 / 12138		14.79				14.79				24561	9262
16		# 32					7.96				7.96	16	2nd HALF PAID / 1st HALF PAID	NOV 2 4 1964 / MAY 2 8 1964	21468 / 12138		3.98				3.98				"	9262
17	SOLD FOR TAXES	# 20					4.98				4.98	17	2nd HALF PAID / 1st HALF PAID	NOV 2 4 1964 / MAY 2 8 1964			2.49				2.49				"	"
18		56					13.92	.50			14.42	18	PAID IN FULL	MAY 2 3 1964	13217		30.64									9847
19		63					15.66	.56			16.22	19	PAID IN FULL	MAY 2 3 1964												9495
20	SOLD FOR TAXES		12				32.48	1.08			33.56	20	PAID IN FULL	MAY 1 4 1964	9724		33.56									
		#289		#289			@ 546.28																			
		1289	121	1289			Na 32.49	11.86			590.62					0.84	310.77		286.99		4.20					
		2578		2317			578.76																			

Assessment Roll and Tax List of Real Property in the Town of Hiram

Cass County, Minnesota, for Taxes for the Year 1963.

Form 1CD—HILLSBORO CO., MINNEAPOLIS

* Indicate Type of Property: R-Residential, C-Commercial, I-Industrial, U-Utility, F-Farm, L-Lakeshore, T-Timber, M-Mineral

	IN WHOSE NAME ASSESSED	DESCRIPTION OF PROPERTY: SUBDIVISION	Sec. or Lot	Town or Block	Rng.	Number of Acres of Land (Acres / 100ths)	No. School District	Indicate Homestead Yes or No	Agri. or Rural Yes or No	Indicate Type of Property*	TRUE AND FULL VALUATIONS: LAND Estimated Structures and Improvements	BUILDINGS and Other Structures	MACHINERY Permanently Attached to Real Estate	TOTAL True and Full Value	ASSESSED VALUATIONS: RURAL: Homestead Up to $4,000 20%	Over $4,000 and Non-Homestead 33⅓%	ALL OTHER: Timber Land Class 3a 20%	Homestead Up to $4,000 25%	Over $4,000 and Non-Homestead 40%	MACHINERY Permanently Attached to Real Estate 33⅓%	Seasonal and Recreational Cabins 33⅓%	TOTAL ASSESSED VALUE	Total Assessed Value as Equalized by the Board of Review	FINAL EQUALIZED VALUE
						Acres					Dollars	Dollars	Dollars	Dollars	Dollars	Dollars	Dollars	Dollars	Dollars	Dollars	Dollars	Dollars	Dollars	Dollars
1	M. B. & Lou Mae Lathrop	6.2 acs. of GOVT LOT 2 except N W ¼ of S W ¼	1-2	140	31	6.20	Uni	no	yes	T														
2	Henry K. & Ann G. Bancroft	E. 200' of GOVT LOT 3				5.12	"	no		L														
3	Erwin J. & Madelin Feldbrugge	W. 109.7' of E. 409.7' of GOVT LOT 3				2.56		yes	"	R														
4		S E ¼ of N E ¼																						
5	Halger F. Kilander	S. 85' of W ½ 200' of GOVT LOT 1 less sold				40		no	yes	L														
6	Gertrude Hertzman	A piece in S.W. Cor. of GOVT LOT 1						no	no	L														
7		N W ¼ of N W ¼																						
8	Eugene J. & Alta S. Byrne	W. 100' of E. 509.7' of GOVT LOT 3				2.56		no	no	L														
9		S E ¼ of N W ¼																						
10	H. F. Kilander	N. 85' of S. 170' of W ½ 200' of GOVT LOT 1				40		no	yes	R														
11		N E ¼ of S W ¼																						
12	Arthur I. & Helga O. Green	W. 100' of E. 300' of GOVT LOT 3				2.56		yes	no	R														
13	Bessie S. & Frank J. Hammond	N. 20' of S. 275' of GOVT LOT 1 W. of Co. Rd.						"	"	"														
14		S E ¼ of S W ¼																						
15	Bessie S. & Frank J. Hammond	N. 85' of S. 255' of W. 200' of GOVT LOT 1 lying between Ten Mile Lake & Co. Rd.						yes	no	R														
16	Floyd M. & Edith Elinor Farnsworth	E. 100' of W. 200' of E. 709.7' of GOVT LOT 3						no	no	L														
17		N W ¼ of S E ¼																						
18		S W ¼ of S E ¼																						
19	Marie W. Wheeler	W. 100' of E. 709.7' of GOVT LOT 3				5.12		no	no	L														
20	David R. & Helen C. Anderson	Part of Govt. Lot 3																						
						24.72																		

	SOLD FOR TAXES	VALIDATIONS BY SCHOOL DISTRICTS AS EQUALIZED BY DEPARTMENT OF TAXATION: District No. 1 Rate Mills	District No. 2 Rate Mills	District No. Rate Mills	District No. Rate Mills	District No. Rate Mills	Tax including State Homestead Mills	State Tax on Non-Homestead 8.4 Mills	SPECIAL TAXES	SPECIAL TAXES	TOTAL TAXES	PAID	WHEN PAID	Number of Receipt	March Settlement 1964	June Settlement 1964	Penalty	November Settlement 1964	Penalty	Collections to First Monday in January 1965	Penalty	Delinquent on First Monday in January 1965	Total Delinquent Tax and Penalty	REMARKS
		Dollars	Dollars	Dollars	Dollars	Dollars	$ cts.	$ cts.	$ cts.	$ cts.	$ cts.		Month Day Year		$ cts.	$ cts.	$ cts.	$ cts.	$ cts.	$ cts.	$ cts.	$ cts.	$ cts.	
1		5					124	04			128	PAID IN FULL	MAY 2 9 1964	12490		128								
2			214				5746	1 40			5736	Balance Paid / Part Paid	OCT 6 1964 / MAY 2 9 1964	15290 / 10722		3000		2936					2446	9575 / 9454
3			H 226				6068				6068	PAID IN FULL	MAY 8 1964	8106		6068								9214
4																								
5		277					6884	2 48			7132	PAID IN FULL	MAY 2 1964	10731		7132								9563
6			25				672	22			694	PAID IN FULL	MAY 1 2 1964	9505		694								9255
7																								
8			130				3490	1 16			3606	PAID IN FULL	MAY 2 0 1964	12472		3606								9451
9																								
10		47					2460	88			2548	PAID IN FULL	MAY 2 8 1964	10731		2548								9563
11																								
12			H 381				10230				10230	2nd HALF PAID / 1st HALF PAID	OCT 1 3 1964 / MAY 1 5 1964	8401 / 11139		5115		5115					2447	9453
13			H 8				294				214	Penalty Paid / PAID IN FULL	Oct 31 1964 / SEP 3 1964	20677 / 17649				214	1 97					9494
14																								
15			5499				13398				13398	Penalty Paid / PAID IN FULL	Oct 31 1964 / SEP 3 1964	20677 / 17649				13398	1 97					9494
16			184				5074	1 68			5242	PAID IN FULL	MAY 1 1 1964	9504		5242								9450
17																								
18																								
19			156				4188	1 40			4328	PAID IN FULL	MAR 3 0 1964	6502		4328								9318
20																								
		381	H 1114 - H 1106 / 714 - 1098 / 828 - 2209				a 9468 / Ma 440 80 / 58548	9 76			595 54					22861		21663						

Form 3CD MILLER-DAVIS CO., MINNEAPOLIS

Assessment Roll and Tax List of Real Property in the Town of Hiram Cass County, Minnesota, for Taxes for the Year 1963.

* Indicate Type of Property: R-Residential, C-Commercial, I-Industrial, U-Utility, F-Farm, L-Lakeshore, T-Timber, M-Mineral

	In Whose Name Assessed	Description of Property: Subdivision	Sec. or Lot	Town or Block	Range	Number of Acres of Land (Acres / 100ths)	No. School District	Indicate Homestead Yes or No	Agricultural Homestead Yes or No	Indicate Type of Property	True and Full Valuations: Land Exclusive of Structures and Improvements (Dollars)	Buildings and Other Structures (Dollars)	Machinery Permanently Attached to Real Estate (Dollars)	Total True and Full Value (Dollars)	Assessed Valuations: Rural Homestead Up to $4,000 20% (Dollars)	Rural Over $4,000 and Non-Homestead 33⅓% (Dollars)	Rural Timber Land Class 3c 20% (Dollars)	All Other Homestead 25% (Dollars)	All Other Over $4,000 and Non-Homestead 40% (Dollars)	All Other Machinery Permanently Attached to Real Estate 33⅓% (Dollars)	All Other Seasonal and Recreational Cabins 33⅓% (Dollars)	Total Assessed Value (Dollars)	Total Assessed Value as Equalized by the Board of Review (Dollars)	Final Equalized Value (Dollars)
1		NE¼ of NE¼		13	14	31		Un																
2		NW¼ of NW¼																						
3		SW¼ of NW¼																						
4		SE¼ of NE¼																						
5																								
6		NE¼ of NW¼																						
7	Olaf + Jennie S. Sirley	GOVT LOT 1 less 3 acs.				32.50		no	no	R														
8		SW¼ of NW¼																						
9		SE¼ of NW¼																						
10	Collegiate Presbyterian Church of Ames	GOVT LOT 6 (island)																						
11	" " " "	PART of GOVT LOT 1																						
12		NW¼ of SW¼																						
13		SW¼ of SW¼																						
14	R. E. Buchanan	2 acs of GOVT LOT 1 less W. 115'				2		no	no	L														
15	~~Lyman S. + Evelyn L. Andrews~~ Lyman S. + Evelyn L. Andrews	½ ac. of GOVT LOT 1				.50		"	"	"														
16		NE¼ of SE¼																						
17		NW¼ of SE¼																						
18	Jack C. + Violet B. Delbridge	GOVT LOT 5				3		no yes	no	C		84 acres Cap. 2a #4									#214 295			
19		SE¼ of SE¼																						
20																								
						38.00																		

	Sold for Taxes	Valuations by School Districts as Equalized by Department of Taxation: District No. / Rate — Mills	District No. / Rate — Mills	District No. / Rate — Mills	District No. / Rate — Mills	District No. / Rate — Mills	District No. / Rate — Mills (Dollars)	Tax Including State Homestead — Mills ($ cts.)	State Tax on Non-Homestead — Mills ($ cts.)	Special Taxes ($ cts.)	Special Taxes ($ cts.)	Total Taxes ($ cts.)		Paid: When Paid (Month Day Year)	Number of Receipt	March Settlement 1964 ($ cts.)	June Settlement 1964 ($ cts.)	Penalty ($ cts.)	November Settlement 1964 ($ cts.)	Penalty ($ cts.)	Collections in First Monday in January 1965 ($ cts.)	Penalty ($ cts.)	Delinquent on First Monday in January 1965 ($ cts.)	Total Delinquent Tax and Penalty ($ cts.)	Remarks
1													1												
2													2												
3													3												
4													4												
5													5												
6		859						230.64	7.66			238.30	6	2nd HALF PAID OCT 30 1964 / 1st HALF PAID MAY 18 1964	20040 / 19946		119.15		119.15						
7													7												9492
8													8												
9													9												
10													10												
11													11												
12													12												
13													13												
14		240						64.44	2.14			66.58	14	PAID IN FULL FEB 17 1964	1983	66.58									
15		159						42.70	1.42			44.12	15	PAID IN FULL FEB 2 1964	3127	44.12									9464 / 9493
16													16												
17													17												
18		#214 295						136.66	2.64			139.30	18	2nd HALF PAID OCT 28 1964 / 1st HALF PAID MAY 29 1964	20011 / 19467		69.65		69.65						4315
19													19												
20													20												
		#214 155 1727						744.44	13.86			488.30				110.70	188.80		188.80						

Form 5CD MILLER-DAVIS CO., MINNEAPOLIS

Assessment Roll and Tax List of Real Property in the Town of Hiram, Cass County, Minnesota, for Taxes for the Year 1963.

* Indicate Type of Property: R-Residential, C-Commercial, I-Industrial, U-Utility, F-Farm, L-Lakeshore, T-Timber, M-Mineral

	IN WHOSE NAME ASSESSED		DESCRIPTION OF PROPERTY: SUBDIVISION	Sec. or Lot	Town or Block	Rng.	Number of Acres of Land (Acres / 100ths)	No. School District	Individual Homestead Yes or No	Agricultural Homestead Yes or No	Indicate Type of Property*	TRUE AND FULL VALUATIONS: LAND Exclusive of Structures and Improvements (Dollars)	BUILDINGS and Other Structures (Dollars)	MACHINERY Permanently Attached to Real Estate (Dollars)	TOTAL True and Full Value (Dollars)	ASSESSED VALUATIONS: RURAL: Homestead Up to $6,000 20% (Dollars)	RURAL: Over $6,000 and Non-Homestead 33⅓% (Dollars)	ALL OTHER: Timber Land Class 3c 20% (Dollars)	ALL OTHER: Homestead Up to $6,000 25% (Dollars)	ALL OTHER: Over $6,000 and Non-Homestead 40% (Dollars)	ALL OTHER: MACHINERY Permanently Attached to Real Estate 33⅓% (Dollars)	ALL OTHER: Seasonal and Recreational Cabins 33⅓% (Dollars)	TOTAL ASSESSED VALUE (Dollars)	Total Assessed Value as Equalized by the Board of Review (Dollars)	FINAL EQUALIZED VALUE (Dollars)
	Peder & Esther C. Swanum	1	E. 18 acs. of GOVT LOT 1	14	140	38	18	Un	no	yes	R														
		2	NW¼NE¼																						
		3	SW¼NE¼																						
	Karl E. & Eva Marie Mattson	4	W. 18 acs. of GOVT LOT 1				18		no	yes	T														
	" " " "	5	500' wide on E. side of GOVT LOT 2				11		"	"	R														
	Robert & Charles Mayer	6	NE¼SW¼ GOVT LOT 3				75		"	no	L														
	Robert W. & Jane Anderson	7	GOVT LOT 4 less plat of Ritzmound + less 5 ac				10.30		"	yes	T														
	Equipment & Machinery Works																								
	Selma N. & Alfred E. Woock	8	GOVT LOT 5				39		yes	"	"														
	Richard R. Johnstone	9	GOVT LOT 6				36		no	"	"														
	John J. & Bernice D. Bleedorn	10	PART of GOVT LOT 4																						
	Victor E. Martin	11	NW¼NW¼				40		yes	yes	T														
	State of Minnesota	12	NW¼SW¼																						
	Wilbert A. Johnson	13	SW¼SW¼				40		no	yes	T														
	Victor E. Martin	14	SE¼SW¼				40		yes	"	F														
	State of Minnesota (cont. L. Robert Mayer)	15	GOVT LOT 9																						
		16	NE¼NE¼																						
	Richard R. Johnstone	17	GOVT LOT 7 less 5.9.6 acs.				37.65		no	yes	R														
	Victor E. Martin	18	GOVT LOT 8				13.50		no	yes	C														
	R.G. English to Judson G. English	19	SE¼NE¼																						
	George H. Johnstone	20	5.9.6 Acs. of GOVT LOT 7				9.60		no	yes	R														
							313.80																		

	SOLD FOR TAXES	VALUATIONS BY SCHOOL DISTRICTS AS EQUALIZED BY DEPARTMENT OF TAXATION: District No. / Rate — Mills (Dollars)	District No. / Rate — Mills (Dollars)	District No. / Rate — Mills (Dollars)	District No. / Rate — Mills (Dollars)	District No. / Rate — Mills (Dollars)	Tax including State Homestead — Mills ($ cts.)	State Tax on Non-Homestead 8.42 Mills ($ cts.)	SPECIAL TAXES ($ cts.)	SPECIAL TAXES ($ cts.)	TOTAL TAXES ($ cts.)	PAID	WHEN PAID (Month Day Year)	Number of Receipt	March Settlement 1964 ($ cts.)	June Settlement 1964 ($ cts.)	Penalty ($ cts.)	November Settlement 1964 ($ cts.)	Penalty ($ cts.)	Collections to First Monday in January 1965 ($ cts.)	Penalty ($ cts.)	Delinquent as First Monday in January 1965 ($ cts.)	Total Delinquent Tax and Penalty ($ cts.)	REMARKS
1		544					735.18	4.86			740.04	1	PAID IN FULL MAY 29 1964	12508		740.04								
2												2												
3												3												
4		80					1988	72			2060	4	2nd HALF PAID OCT 21 1964 / 1st HALF PAID MAY 15 1964	19[illegible] / 9816		67.06		67.06					24454
5		441					10958	394			11352	5	2nd HALF PAID OCT 21 1964 / 1st HALF PAID MAY 15 1964											"
6			33				886	30			916	6	PAID IN FULL MAY 29 1964	12507		916								
7		45					1118	40			1158	7	PAID IN FULL MAY 29 1964	12461		1158								
8		# 26					646				646	8	2nd HALF PAID OCT 30 1964 / 1st HALF PAID MAY 30 1964	20316 / 13956		323		323					24555
9		121					3006	108			3114	9	PAID IN FULL MAY 20 1964	10684		3114								
10																								
11		# 28					696				696	11	2nd HALF PAID OCT 1 1964 / 1st HALF PAID MAY 28 1964	10634 / 20474		348		348					24453
12																								
13		38					944	34			978	13	PAID IN FULL APR 29 1964	6889		978		100						
14		# 231					5740				5740	14	2nd HALF PAID OCT 31 1964 / 1st HALF PAID MAY 28 1964	20474 / 10634		2870		2870					24453
15																								
16																								
17		374					9244	334			9628	17	PAID IN FULL MAY 20 1964	10684		9628								
18		# 57 / 175					5890 /	158			6048	18	2nd HALF PAID OCT 31 1964 / 1st HALF PAID MAY 28 1964	20474 / 10634		3024		3024					24453
19												19												
20		127 / 6 Sale / 5094 / 5072	33	#304 / 371 / 3125			30.36 / a 768.34 / 1116 / 77720	8.26 / 24.82			23862 / 802.02	20	PAID IN FULL FEB 24 1964	9845	23862	238.62	430.69	132.71						Paid Under Receipt 371

LOCKE BLADE / SHORT SHANKS / WITH FIRE BLADE / FLATTENED BLADE / WITH FIRE BLADE / WITH FLAT BLADE / LOCKER

Assessment Roll and Tax List of Real Property in the Town of Hiram Cass County, Minnesota, for Taxes for the Year 1963.

Form 5CD MILLER-DAVIS CO., MINNEAPOLIS

* Indicate Type of Property: R-Residential, C-Commercial, I-Industrial, U-Utility, F-Farm, L-Lakeshore, T-Timber, M-Mineral

	In Whose Name Assessed	Description of Property: Subdivision	Sec. or Lot	Town or Twp.	Rng.	Number of Acres of Land: Acres	100ths	No. School District	Individual Assessment Resp. Yes or No	Agricultural Assessment Resp. Yes or No	Indicate Type of Property	True and Full Valuations: Land Exclusive of Structures and Improvements	Buildings and Other Structures	Machinery Permanently Attached to Real Estate	Total True and Full Value	Assessed Valuations: Rural: Homestead Up to $4,000 20%	Rural: Over $4,000 and Non-Homestead 33⅓%	All Other: Timber Land Class 3c 20%	All Other: Homestead Up to $4,000 25%	All Other: Over $4,000 and Non-Homestead 40%	All Other: Machinery Permanently Attached to Real Estate 33⅓%	All Other: Seasonal and Recreational Cabins 33⅓%	Total Assessed Value	Total Assessed Value as Equalized by the Board of Review	Final Equalized Value	Remarks
						Acres	100ths					Dollars	Dollars	Dollars	Dollars	Dollars	Dollars	Dollars	Dollars	Dollars	Dollars	Dollars	Dollars	Dollars	Dollars	
	Alfred E. + Selmas Woock	W. 3 acs. of NE¼NW¼	15	140	31	3		2nd	yes	yes	T															
	Alfred Woock	NW¼NW¼				40			"	"	F		100 added by I.B.										341			
	" "	SW¼NW¼				40			"	"	"															
	A. E. Woock	SE¼NW¼				40			"	"	T															
	Edward L. + Margery Woock	NE¼ of NE¼ less W. 18 acs.							no	TB																
									~~yes~~	~~yes~~	R		25 added by I.B.										284			
	Anna C. Blanchard	NE¼NW¼				40			yes	yes	F															
		SW¼NW¼																								
	State of Minnesota	SW¼NW¼																								
	State of Minnesota	SE¼NW¼																								
	Arne + Selma Carlson	NE¼SW¼				40			yes	yes	T															
	Earl A. + Lorraine D. Anderson	NW¼SW¼				40			no	"	"															
	Victor Martin	SW¼SW¼				40			"	"	"															
	Charles F. + Alice K. Illstatt	SE¼SW¼ less Town Hall				40			"	"	"															
	State of Minnesota	NE¼NE¼SE¼																								
	Arne + Selma Carlson	NW¼NE¼SE¼				40			yes	yes	F															
	Arne Carlson	SW¼NE¼SE¼				40			"	"	T															
	State of Minnesota	SE¼NE¼SE¼																								
	(Continued)					403																				

	Sold for Taxes	Valuations by School Districts as Equalized by Department of Taxation: District No. 2nd Rate Mills	District No. Rate Mills	District No. Rate Mills	District No. Rate Mills	District No. Rate Mills	Tax Including State Homestead Mills	State Tax on Non-Homestead 8.4 Mills	Special Taxes	Special Taxes	Total Taxes	Paid: When Paid (Month Day Year)	Number of Receipt	March Settlement 1964	June Settlement 1964	Penalty	November Settlement 1964	Penalty	Collections to First Monday in January 1965	Penalty	Delinquent on First Monday in January 1965	Total Delinquent Tax and Penalty	Remarks
		Dollars	Dollars	Dollars	Dollars	Dollars	$ cts.	$ cts.	$ cts.	$ cts.	$ cts.			$ cts.	$ cts.	$ cts.	$ cts.	$ cts.	$ cts.	$ cts.	$ cts.	$ cts.	
1		4 3					74				74	2nd HALF PAID OCT 30 1964 / 1st HALF PAID MAY 29 1964	2036 / 12455	37			37						24553 9276
2		4 341					8474				8474	2nd HALF PAID OCT 30 1964 / 1st HALF PAID MAY 29 1964	2036 / 12455	4237			4237						24554 9277
3		4 50					1242				1242	2nd HALF PAID OCT 30 1964 / 1st HALF PAID MAY 29 1964	2036 / 12456	621			621						"
4		4 27					720				720	2nd HALF PAID OCT 30 1964 / 1st HALF PAID MAY 29 1964	2036 / 12457	360			360						" 9349
5	SOLD FOR TAXES	284					7058	254	arnold 60.75 / Woock 1287		7312	Paid in full SEP 2 1964	1766		7312	150							1937
6		4 86					2138				2138	2nd HALF PAID OCT 30 1964 / 1st HALF PAID MAY 29 1964	2036 / 12458		1069		1069						24555 9277
7																							
8																							
9																							
10																							
11		4 37					920				920	PAID IN FULL MAY 6 1964	9162		920								
12	SOLD FOR TAXES	65					1616	58			1674	2nd HALF PAID OCT 31 1964 / 1st HALF PAID MAY 26 1964	2030 / 12174								1674		9443 / 13952
13		86					2138	76			2214	2nd HALF PAID SEP 2 2 1964	1756		1107		1107					24556	9369
14		35					870	32			902	1st HALF PAID MAY 29 1964	12468		451		451					24560	9252
15																							
16																							
17		4 38					944				944	PAID IN FULL MAY 6 1964	9162		944								9443
18		4 33					820				820	PAID IN FULL MAY 6 1964	9162		820								9443
19																							
20																							
		4 617 / 450 / 1087					@ 27014	428			27434				10966		15194				1674		

Assessment Roll and Tax List of Real Property in the Town of Hiram Cass County, Minnesota, for Taxes for the Year 1963

Form 1-C Minnesota Tax Commission, St. Paul

* Indicate Type of Property: R-Residential, C-Commercial, I-Industrial, U-Utility, F-Farm, L-Lakeshore, T-Timber, M-Mineral

	IN WHOSE NAME ASSESSED	DESCRIPTION OF PROPERTY: SUBDIVISION	Sec. or Lot	Town or Block	Rng	Number of Acres of Land: Acres	100ths	No. School District	Indicate Homestead Yes or No	Agricultural or Seasonal Recreational Yes or No	* Indicate Type of Property	TRUE AND FULL VALUATIONS: LAND Exclusive of Structures and Improvements (Dollars)	BUILDINGS and Other Structures (Dollars)	MACHINERY Permanently Attached to Real Estate (Dollars)	TOTAL True and Full Value (Dollars)	ASSESSED VALUATIONS: RURAL: Homestead Up to $4,000 20% (Dollars)	RURAL: Over $4,000 and Non-Homestead 33⅓% (Dollars)	ALL OTHER: Timber Class 3a 20% (Dollars)	ALL OTHER: Homestead Up to $4,000 25% (Dollars)	ALL OTHER: Over $4,000 and Non-Homestead 40% (Dollars)	ALL OTHER: MACHINERY Permanently Attached to Real Estate 33⅓% (Dollars)	ALL OTHER: Seasonal and Recreational Cabins 33⅓% (Dollars)	TOTAL ASSESSED VALUE (Dollars)	Total Assessed Value as Equalized by the Board of Review (Dollars)	FINAL EQUALIZED VALUE (Dollars)
1	Henry J. + Gleva Arnold	PART of NE¼ of NE¼	15	140	31	15		Un																	
2	Earl A. + Lorraine I. Anderson	GOV'T LOT 1 (less PLAT "Plainview Beach" & less sold)							no yes	no	C														
3		SW¼ of NE¼																							
4	W. H. Fox Audrey Erskine	100' x 250' of GOV'T LOT 1							no	no	L														
5	Gunnar + Martin J. Horn	100' x 250' of GOV'T LOT 1							yes	"	"														
6		NE¼ of NW¼																							
7		NW¼ of NW¼																							
8		SW¼ of NW¼																							
9	Clifford + Ardis Billen	PART of GOV'T LOT 1							no	S R	L														
10																									
11		NE¼ of SW¼																							
12		NW¼ of SW¼																							
13	Oscar Bakken	250' of GOV'T LOT 1							no	no	L														
14		SE¼ of SW¼																							
15	Robert A. + Edna M. Hague	50' along lake of GOV'T LOT 1							no	S R	L														
16	Evelyn Lindmoe	50' along lake of GOV'T LOT 1							"	"	"														
17	Edna F., Robert G., + James D. Hissell	100 x 200' of GOV'T LOT 1							"	no	"														
18	Edwin Ford Blanchin	50' x 150' of GOV'T LOT 1							"	"	"														
19		SE¼ of SE¼																							
20	Vern Everett + Beatrice P. Lessin	PART of GOV'T LOT 1							no yes	T B no	R														

15

VALUATIONS BY SCHOOL DISTRICTS AS EQUALIZED BY DEPARTMENT OF TAXATION

	SOLD FOR TAXES	District No. 2604 Rate ___ Mills Dollars	District No. ___ Rate ___ Mills Dollars	District No. 2604 Rate ___ Mills Dollars	District No. ___ Rate ___ Mills Dollars	District No. ___ Rate ___ Mills Dollars	Tax including State Homestead ___ Mills $ cts.	State Tax on Non-Homestead 8.43 Mills $ cts.	SPECIAL TAXES $ cts.	SPECIAL TAXES $ cts.	TOTAL TAXES $ cts.
1											
2	SOLD FOR TAXES			4448 348			21372	310			21682
3											
4				28			752	24			776
5				# 11			296				296
6											
7											
8											
9		141					3504	126			3630
10											
11											
12											
13				30			806	26			832
14											
15		309					7618	276			7894
16		127					3156	114			3270
17	SOLD FOR TAXES			164			4404	146			4550
18				33			886	30			916
19											
20		577		154 N-29-1959 707 1964 1246 1823			4940 a 14338 N 334.56 47794	144			5104
								1216			4910

	PAID	WHEN PAID Month Day Year	Number of Receipt	March Settlement 1964 $ cts.	June Settlement 1964 $ cts.	Penalty $ cts.	November Settlement 1964 $ cts.	Penalty $ cts.	Collections to First Monday in January 1965 $ cts.	Penalty $ cts.	Delinquent on First Monday in January 1965 $ cts.	Total Delinquent Tax and Penalty $ cts.	REMARKS
1													
2											216.82		13752
3													
4	2nd HALF PAID	AUG 5 1964	15217		3.88		3.88						24507 98.66
4	1st HALF PAID	MAY 22 1964	10319										
5	2nd HALF PAID	JUL 21 1964	10704										
5	1st HALF PAID	APR 1 1964	6855		1.48		1.48						43.57
6													
7													
8													
9	2nd HALF PAID	SEP 30 1964	18696										
9	1st HALF PAID	MAY 23 1964	10412		18.15		18.15						24455 92.05
10													
11													
12													
13	PAID IN FULL	APR 3 1964	8469		8.32								9260
14													
15	PAID IN FULL	MAY 1 1964	6324		79.54								9366
16	PAID IN FULL	MAY 29 1964	9485		32.70								9214
17											45.50		13953
18	PAID IN FULL	APR 20 1964	6572		9.16								9448
19													
20	2nd HALF PAID	OCT 26 1964	19981				25.52						24473 94.48
20	1st HALF PAID	MAY 1 1964	9864		178.95		49.63				262.32		

LONG BELLE | SUDY SIMONS | WALTER FORD BOURN | PRATT KEY BOURN | RE ANNOUNCED PRATT OF TIL | MURRAY | EST GROUND

Form 5CD HILLER-DAVIS CO., MINNEAPOLIS

Assessment Roll and Tax List of Real Property in the Town of Hiram

* Indicate Type of Property: R-Residential, C-Commercial, I-Industrial, U-Utility, F-Farm, L-Lakeshore, T-Timber, M-Mineral

Cass County, Minnesota, for Taxes for the Year 1963.

	In Whose Name Assessed		Description of Property: Subdivision	Sec. or Lot	Town or Block	Rng.	Number of Acres of Land (Acres 100ths)	No. School District	Indi-vidually Home-stead Yes or No	Agri-cul-tural Bene-fiit Yes or No	Indi-vidual Type of Prop-erty	True and Full Valuations: Land Exclusive of Structures and Improvements (Dollars)	Buildings and Other Structures (Dollars)	Machinery Permanently Attached to Real Estate (Dollars)	Total True and Full Value (Dollars)	Assessed Valuations: Rural: Homestead Up to $4,000 20% (Dollars)	Rural: Over $4,000 and Non-Homestead 33⅓% (Dollars)	All Other: Timber Land Class 3a 20% (Dollars)	All Other: Homestead Up to $4,000 25% (Dollars)	All Other: Over $4,000 and Non-Homestead 40% (Dollars)	All Other: Machinery Permanently Attached to Real Estate 33⅓% (Dollars)	All Other: Seasonal and Recreational Cabins 33⅓% (Dollars)	Total Assessed Value	Total Assessed Value as Equalized by the Board of Review (Dollars)	Final Equalized Value (Dollars)
1	Ernest E. + Lucy L. Patrick (Lucy E. Patrick formerly Lucy L. Patrick)	1	W. 50' of E. 150' of GOVT LOT 2	16	140	31	1	Unr	no	no	L														
2	Charles F. + Alice K. Abbott	2	W. 575.14' of GOVT LOT 2				12		"	"	C														
3	Olivia Lind	3	PART of GOVT LOT 1 (200')						"	"	L														
4	Levi C. + Lucille Frederick	4	GOVT LOT 1 less W. 200' less 1½ acs. + less sold				31.75		yes	"	R		165 assd by T.C.									H 398			
5	Wilbur E. Olson	5	E. 100' of GOVT LOT 2				2.10		no	"	L														
6	John W. + Mildred D. Kessell	6	E. 75' of W. 750.16' of GOVT LOT 2				1		"	S R	"														
7	Wilbur E. Olson	7	W. 200' of GOVT LOT 1						"	no	"														
8	Jake A. + Alice E. Fleisher	8	3.13 acs. of GOVT LOT 1				1.75		"	S R	"														
9	Nels N. + Clara M. Simonson	9	200' x 150' of GOVT LOT 3						"	"	"														
10	Edward L. + Mae F. Stuckmeyer	10	300' x 400' of GOVT LOT 3						"	no	"														
11	William J., Augusta L., Lillian L., + Clark Joy Patrick	11	GOVT LOT 4 less N. 100'				27.50		"	"	C														
12	State of Minnesota	12	E ½ of NW¼ of SW¼																						
13	State of Minnesota	13	SW¼ of SW¼																						
14	State of Minnesota	14	SE¼ of SW¼																						
15	Walter H. Witte	15	E. 100' of N. 675.14' of GOVT LOT 2						yes	no	R											H 143			
16	State of Minnesota	16	NW¼ of SE¼																						
17	State of Minnesota	17	NW¼ of SW¼																						
18	State of Minnesota	18	SW¼ of SE¼																						
19	State of Minnesota	19	SE¼ of SE¼																						
20	Rutledge C. + Lois L. Schropp (Continued)	20	Part of Govt. Lot 1				77.10																		

	Sold for Taxes	Valuations by School Districts as Equalized by Department of Taxation: District No. 2 Rate 28.00 Mills Dollars	District No. 6694 Rate 28.00 Mills Dollars	District No. Rate Mills Dollars	District No. Rate Mills Dollars	District No. Rate 26.67 Mills Dollars	Districts No. Rate Mills Dollars	Districts No. Rate Mills Dollars	Tax Including State Homestead Mills	State Tax on Non-Homestead 8.92 Mills $ cts.	Special Taxes $ cts.	Special Taxes $ cts.	Total Taxes $ cts.		Paid: When Paid (Month Day Year)	Number of Receipt	March Settlement 1964 $ cts.	June Settlement 1964 $ cts.	Penalty $ cts.	November Settlement 1964 $ cts.	Penalty $ cts.	Collections to First Monday in January 1965 $ cts.	Penalty $ cts.	Delinquent on First Monday in January 1965 $ cts.	Total Delinquent Tax and Penalty $ cts.	Remarks
1					277				7492	248			7740	1	2nd HALF PAID OCT 3 1964 / 1st HALF PAID MAY 29 1964	13493 / 13451		3870		3870						
2					1321				35468	1178			36646	2	2nd HALF PAID SEP 29 1964 / 1st HALF PAID MAY 29 1964	17886 / 17848		18323		18323						24560 9259
3					1161				31172	1036			32208	3	2nd HALF PAID Aug 31 1964 / 1st HALF PAID MAY 4 1964	17233 / 17191		16104		16104						Paid Under Protest 9246
4					H 398				10686				10686	4	2nd HALF PAID OCT 31 1964 / 1st HALF PAID MAY 29 1964	21199 / 12476		5343		5343						24478 9235
5					606				16272	540			16812	5	2nd HALF PAID MAY 29 1964 / 1st HALF PAID MAY 18 1964	13583 / 9937		8406								9237
6	SOLD FOR TAXES	108							2684	96			2780	6	1st HALF PAID MAY 29 1964	12477		1390					1390	1529	24457	13554
7					82				2202	74			2276	7	2nd HALF PAID MAY 29 1964 / 1st HALF PAID MAY 18 1964	13683 / 9937		1138								9237
8		186							4622	166			4788	8	2nd HALF PAID OCT 1 1964 / 1st HALF PAID MAY 18 1964	18663 / 10707		2394							24456	9441
9	SOLD FOR TAXES	232							5766	206			5972	9									5 72			13555
10					100				2686	90			2776	10	2nd HALF PAID OCT 2 9 1964 / 1st HALF PAID MAY 27 1964	10512 / 10349		1388							24475	9323
11	SOLD FOR TAXES				662				17908	594			18502	11	2nd HALF PAID AUG 3 1964 / 1st HALF PAID AUG 3 1964	17414 / 7211		9254	462							9438
12														12													
13														13													
14														14													
15					H 143				3840				3840	15	PAID IN FULL MAY 29 1964	10986		3840									9238
16														16													
17														17													
18														18													
19														19													
20														20													
		526			H 3811 - H 5414 4216 - 4242 4757 - 5283				101672 1141277.26< 1140998	42.28			145026					2740						1262			

Assessment Roll and Tax List of Real Property in the Town of Hiram Cass County, Minnesota, for Taxes for the Year 1963.

Form 3CD. MILLER-DAVIS CO., MINNEAPOLIS

• Indicate Type of Property: R-Residential, C-Commercial, I-Industrial, U-Utility, F-Farm, L-Lakeshore, T-Timber, M-Mineral

	IN WHOSE NAME ASSESSED	DESCRIPTION OF PROPERTY: SUBDIVISION	Sec. or Lot	Town or Blog.	Rng.	Number of Acres of Land: Acres	100ths	No. School District	Indicate Agricultural Land Yes or No	Agricultural Land Yes or No	Indicate Type of Property	TRUE AND FULL VALUATIONS: LAND Exclusive of Structures and Improvements	BUILDINGS and Other Structures	RECAPITULATION Permanently Attached to Real Estate	TOTAL True and Full Value	ASSESSED VALUATIONS: RURAL: Homestead Up to $4,000 20%	RURAL: Over $4,000 and Non-Homestead 33⅓%	ALL OTHER: Timber Land Class 3a 20%	ALL OTHER: Homestead Up to $4,000 25%	ALL OTHER: Over $4,000 and Non-Homestead 40%	RECAPITULATION Permanently Attached to Real Estate	Seasonal and Recreational Cabins 33⅓%	TOTAL ASSESSED VALUE	Total Assessed Value as Equalized by the Board of Review	FINAL EQUALIZED VALUE
												Dollars	Dollars	Dollars	Dollars	Dollars	Dollars	Dollars	Dollars	Dollars	Dollars	Dollars	Dollars	Dollars	Dollars
1	Joseph L. + Mary J. Major	W. 100' of E. 300' N of Road of ~~N½ of N½ of~~ GOVT LOT 3	16	140	31			Uni	no	no	L														
2	F.C. + Elizabeth J. Bair	W. 100' of E. 400' of ~~N½ of N½ of~~ GOVT LOT 3 N. of Road							"	"	"														
3		~~S W ¼ of N W ¼~~																							
4		~~S E ¼ of N E ¼~~																							
5	M.M. + Aileen M. Williams	W. 385½' of E. 510½' of GOVT LOT 2							no	no	R														
6	Robert W. Anderson	W. 100' of E. 500' of PART of GOVT LOT 3 ~~N½ of N½ of~~ lying N. of Hill Road							"	no	"														
7	Rudolph H. + Dorothy B. Johnson	PART of GOVT LOT 3 ~~N½ of N½ of~~							"	"	"														
8		~~S W ¼ of N W ¼~~																							
9		~~S E ¼ of N W ¼~~																							
10	Henry + Janet Heinsch	N. 300' of E. 200' of GOVT LOT 3							no	no	L														
11	Edward M. + Elizabeth A. Jenson	N. 100' of GOVT LOT 4							"	"	"														
12		~~N W ¼ of S W ¼~~																							
13		~~S W ¼ of S W ¼~~																							
14		~~S E ¼ of S W ¼~~																							
15	Sherman N. + Alice Fulton	PART of GOVT LOT 1							no	no	L														
16	George + Marine Murphy	PART of GOVT LOT 1 ~~N½ of N½ of~~				2			yes	"	"														
17	Ruth Ellen Melby	PART of GOVT LOT 1 ~~N½ of N½ of~~				10			no	no R	"														
18	Earl M. M. + Elizabeth Carlson	PART of GOVT LOT 1																							
19		~~S E ¼ of S E ¼~~																							
20	Archie E. + Marjorie K. Johnson	PART of GOVT LOT 1 less sold				13			no	no	L														
						25																			

VALUATIONS BY SCHOOL DISTRICTS AS EQUALIZED BY DEPARTMENT OF TAXATION

	SOLD FOR TAXES	District No. Dollars	District No. Rate Mills	District No. Dollars	District No. Rate Mills	District No. Dollars	District No. Rate Mills	Tax Including State Homestead Mills	State Tax on Non-Homestead 8.97 Mills	SPECIAL TAXES	SPECIAL TAXES	TOTAL TAXES		PAID	WHEN PAID (Month Day Year)	Number of Receipt	March Settlement 1964	June Settlement 1964	Penalty	November Settlement 1964	Penalty	Collections to First Monday in January 1965	Penalty	Delinquent on First Monday in January 1963	Total Delinquent Tax and Penalty	REMARKS
			29.930	263.50																						
1		64						1450	48			1498	1	PAID IN FULL	SEP 2 0 1964	17946				1498						9573
2		54						1450	48			1498	2	PAID IN FULL	APR 20 1964	6903		1498								9236
3													3													
4													4													
5		1084						26938	966			27904	5	PAID IN FULL	APR 20 1964	6894		27904								9440
6		54						1450	48			1498	6	PAID IN FULL	APR 20 1964	6896		1498								9248
7		247						6686	222			6908	7	2nd HALF PAID / 1st HALF PAID	OCT 31 1964 / MAY 28 1964	7049 / 7278		3454		3454					24476	9445
8													8													
9													9													
10		96						1934	64			1998	10	2nd HALF PAID / 1st HALF PAID	SEP 2 0 1964 / MAY 29 1964	17886 / 12468		999		999					24560	9259
11		42						1128	38			1166	11	PAID IN FULL	APR 20 1964	6893		1166								9342
12													12													
13													13													
14													14													
15		283						6744	226			7020	15	PAID IN FULL	FEB 19 1964	2372	7020									9449
16		202						5424				5424	16	PAID IN FULL	APR 20 1964	6904		5424								9217
17		420						11182	402			11584	17	2nd HALF PAID / 1st HALF PAID	OCT 2 1964 / MAY 29 1964	14394 / 12470		5792		5792					24458	9442
18													18													9231
19													19													
20		132 / 202 / 1534		440 / 910 / 1112				3544 / a 381.20 / TW 2980.60 / 6906.80	118 / 2180			3662 / 7016	20							117.43				36.66 / 60.98		9411

Assessment Roll and Tax List of Real Property in the Town of Hiram

Cass County, Minnesota, for Taxes for the Year 1963.

Form 1CD—MILLER-DAVIS CO., MINNEAPOLIS

* Indicate Type of Property: R-Residential, C-Commercial, I-Industrial, U-Utility, F-Farm, L-Lakeshore, T-Timber, M-Mineral

	In Whose Name Assessed	Description of Property: Subdivision	Sec. or Lot	Town or Block	Rng.	Number of Acres of Land: Acres	100ths	No. School District	Indicate Homestead Yes No	Agr. or Rural Prop. Yes No	* Indicate Type Property	True and Full Valuations: Land Exclusive of Structures and Improvements	Buildings and Other Structures	Machinery Permanently Attached to Real Estate	Total True and Full Value	Assessed Valuations — Rural: Homestead Up to $4,000 20%	Rural: Over $4,000 and Non-Homestead 33⅓%	All Others: Timber Land Class 3a 20%	All Others: Homestead Up to $4,000 25%	All Others: Over $4,000 and Non-Homestead 40%	All Others: Machinery Permanently Attached to Real Estate 33⅓%	All Others: Seasonal and Recreational Cabins 33⅓%	Total Assessed Value	Total Assessed Value as Equalized by the Board of Review	Final Equalized Value	Remarks
												Dollars	Dollars	Dollars	Dollars	Dollars	Dollars	Dollars	Dollars	Dollars	Dollars	Dollars	Dollars	Dollars	Dollars	
1	Clayton L + Lee F. Trapp	GOVT LOT 1	17	140	31	31		Unn	no	yes	R		1300 added by T.B.										568			
2	State of Minnesota	NW of NE																								
3	State of Minnesota	SW of NE																								
4	Alfred E. + Burton A. Woock	GOVT LOT 2 less N. 300'							no	no	L															
5	Robert E. + Lois Barr	N. 100' of GOVT LOT 2				2			"	yes	T															
6	State of Minnesota	NE of NW																								
7	State of Minnesota	NW of NW																								
8	State of Minnesota	SW of NW																								
9	State of Minnesota	SE of NW																								
10	Earl Marvin + Elizabeth Carlson	S. 200' of N. 300' of GOVT LOT 2				4			no	no	L															
11	State of Minnesota	NE of SW																								
12	State of Minnesota	NW of SW																								
13	Andrew J. + Bessie V. Bray	SW of SW				40			yes	yes	T															
14	State of Minnesota	SE of SW																								
15																										
16	State of Minnesota	GOVT LOT 3																								
17	State of Minnesota	NW of SE																								
18	State of Minnesota	SW of SE																								
19	State of Minnesota	SE of SE																								
20																										
						77																				

	Valuations by School Districts as Forwarded by Department of Taxation: District No. / Rate / Mills	Tax Including State Homestead	State Tax on Non-Homestead 8.02 Mills	Special Taxes	Special Taxes	Total Taxes	Paid	When Paid (Month Day Year)	Number of Receipt	March Settlement 1964	June Settlement 1964	Penalty	November Settlement 1964	Penalty	Collections in First Monday in January 1965	Penalty	Delinquent on First Monday in January 1965	Total Delinquent Tax and Penalty	Remarks
	Dollars	$ cts.	$ cts.	$ cts.	$ cts.	$ cts.				$ cts.	$ cts.	$ cts.	$ cts.	$ cts.	$ cts.	$ cts.	$ cts.	$ cts.	
1	568	141 14	5 06			146 20	PAID IN FULL	MAY 28 1964	10728		146 20								8438
2																			
3																			
4	28	7 52	24			7 76	2nd HALF PAID< 1st HALF PAID	OCT 30 1964 MAY 29 1964	20314 12453		3 88		3 88					24 55	8277
5	11	2 74	10			2 84	PAID IN FULL	APR 29 1964	8580		2 84								8439
6																			
7																			
8																			
9																			
10	216	58 00	1 92			59 92	PAID IN FULL	MAY 18 1964	9652		59 92								9335
11																			
12																			
13	N 41	10 18				10 18	2nd HALF PAID 1st HALF PAID	OCT 30 1964 MAY 29 1964	20236 12488		5 09		5 09					24 55	8437
14																			
15																			
16																			
17																			
18																			
19																			
20																			
	N 41 244 620	244 — N 41 8 21 8 64	a 15406 Nn 6552 21958	737		22690					21953		897						

Assessment Roll and Tax List of Real Property in the ______ Cass County, Minnesota, for Taxes for the Year 1963.

Form 5CD MILLER-DAVIS CO., MINNEAPOLIS

* Indicate Type of Property: R-Residential, C-Commercial, I-Industrial, U-Utility, F-Farm, S-Suburban, T-Timber, M-Mineral

Line	In Whose Name Assessed	Subdivision	Sec. or Lot	Town or Block	Rng.	Acres	100ths	No. School District	Homestead Yes or No	Seas. Recr. Yes or No	Type of Property
1	State of Minnesota	N E ¼ of N E ¼	18	140	31			Un	no	no	L
2	John Carlson	W. 104' of GOV'T LOT 1 (~~N W ¼ of N E ¼~~)				4	08		"	"	"
3	William H. + Edna L. Katz	E. 100' of W. 204' of GOV'T LOT 1 (~~S W ¼ of N E ¼~~)				3	98		"	"	"
4	State of Minnesota	GOV'T LOT 4 (~~S E ¼ of N E ¼~~)									
5	Bernard J. + Bernice Wosika	E. 100' of W. 304' of GOV'T LOT 1				4	08		no	no	L
6	Robert J. Cocks	E. 100' of W. 404' of GOV'T LOT 1 (~~N E ¼ of N W ¼~~)				4	14		"	"	"
7	Edward O. Schaffer + Jim Armstrong	E. 100' of W. 504' of GOV'T LOT 1 (~~N W ¼ of N W ¼~~)				4	17		"	"	"
8	Charles Rubash	E. 100' of W. 604' of GOV'T LOT 1 (~~S W ¼ of N W ¼~~)				4	19		"	T.8 no	R
9	Herbert W. + Ruth L. Schramm	E. 200' of W. 804' of GOV'T LOT 1 (~~S E ¼ of N W ¼~~)				8	21		"	no	L
10	H. + J. Realty Co.	E. 100' of W. 904' of GOV'T LOT 1				3	95		"	S R	"
11	Eleanor C. + Florence B. Young	E. 100' of W. 1004' of GOV'T LOT 1 (~~N E ¼ of S W ¼~~)				4	00		"	no	"
12	Jerome F. + Patricia S. Katz	E. 100' of W. 1104' of GOV'T LOT 1 (~~N W ¼ of S W ¼~~)				3	92		"	"	"
13	State of Minnesota	GOV'T LOT 7 (~~S W ¼ of S W ¼~~)									
14	State of Minnesota	GOV'T LOT 6 (~~S E ¼ of S W ¼~~)									
15	Blanche K. Stokes	E. 100' of W. 1204' of GOV'T LOT 1				3	94		no	no	L
16	State of Minnesota	N E ¼ of S E ¼									
17	State of Minnesota	GOV'T LOT 5 (~~N W ¼ of S E ¼~~)									
18	State of Minnesota	S W ¼ of S E ¼									
19	Andrew J. + Bessie V. Bray	S E ¼ of S E ¼				40			yes	yes	T
20											
	(Continued)					88	66				

Rural: Homestead up to $4,000 20%; 1758; Over $4,000 and Non-Homestead 33⅓%; Timber Land Class 3c 20%; 25%; 40%; 33⅓%; Seasonal and Recreational Cabins 33⅓%

John Carlson	W.104'	#9309A	104'
Wm.& Edna Katz	E.100' of W.204'	9309 B	100'
Bernard J.& Bernice	E.100' of W.304'	9309 C	100'
Robert J. Cooks	E.100' of W.404'	9309 D	100'
Edward O.Schaffer & Jim Armstrong	E.100' of W.504'	9309E	100'
Charles Rubash	E.100' of W.604'	9309F	100'
Herbert W.& Ruth L.Schramm	E. 200' of W.804'	9309 G	200'
H. & J. Realty Co.	E. 100' of W.904'	9309 H	100'
Eleanor C. & Florence B. Young	E.100' of W.1004'	9309 I	100'
Jerome F. & Patricia Katz	E.100' of W.1104'	9309 J	100'
Blanche K. Stokes	E. 100' of W.1204'	9309 K	100'
Robert Bisson	E. 50'	9309 L.	50'

Lot 1 Sec. 18-140-31

Checked ownerships 9/27/62

Line	Sold for Taxes	District No. ___	District No. Unl (248.50 Mills)	District No. Un (268.50 Mills)	Tax Including State Homestead	State Tax on Non-Homestead (8.92 Mills)	Special Taxes	Special Taxes	Total Taxes	Line	Paid	When Paid	Number of Receipt	March Settlement 1964	June Settlement 1964	Penalty	November Settlement 1964	Penalty	Collections to First Monday in January 1965	Penalty	Delinquent on First Monday in January 1965	Total Delinquent Tax and Penalty	Remarks
1										1													
2				28	752	24			776	2	PAID IN FULL	APR 15 1964	6819		776								9526
3				105	2820	94			2914	3	PAID IN FULL	MAY 12 1964	9571		2914								9537
4										4													
5				105	2820	94			2914	5	2nd HALF PAID / 1st HALF PAID	OCT 20 1964 / MAY 29 1964	18983 / 14443		1457		1457						24480 9530
6	SOLD FOR TAXES			27	724	24			748	6											748		13986
7				94	2524	84			2608	7	PAID IN FULL	MAY 1 1964	8931		2608								9424
8				60	1612	54			1666	8	PAID IN FULL	APR 10 1964	6755		1666								9485
9				203	5450	182			5632	9	PAID IN FULL	APR 29 1964	8584		5632								9422
10	SOLD FOR TAXES		147		3652	132			3784	10	PAID IN FULL	MAY 2 1964	12512		3784								9435
11				84	2256	74			2330	11	PAID IN FULL	MAY 22 1964	21569						2330				9572
12				84	2256	74			2330	12	PAID IN FULL	MAY 18 1964	9948		2330								9525
13										13													
14										14													
15				139	3732	124			3856	15	2nd HALF PAID / 1st HALF PAID	OCT 28 1964 / MAY 4 1964	17982 / 9141		1978		1978						24414 uncollected 9528
16										16													
17										17													
18										18													
19			# 24		596				596	19	2nd HALF PAID / 1st HALF PAID	OCT 30 1964 / MAY 29 1964	26220 / 12488		298		298						24359 9437
20										20													
			# 24 / 147 / 171	929 = 1096 = 1100	a 4248 / m 24946 / 29194	960			30154						23443		3733		2330		748		uncollected

LONG BEACH · SHADY SHORES · WHITE PINE BEACH · PLAINVIEW BEACH · HACKENSACK BATHING BEACH · RE ARRANGEMENT OF LOT 19 OF WHITE PINE BEACH · PEACEFUL VALLEY · ...HURST · RITZMOUND

Checked ownerships 9/27/62

Form 5CD MILLER-DAVIS CO., MINNEAPOLIS

IN WHOSE NAME

Robert Bisson
Gertrude D. + Douglas
Gertrude Wood
Emil H. + Margaret
Emil H. + Margaret
Theodore A. + Lucil
" "
Anthony L. + Luc
" "
Gordon A. Mis
Gordon A. + Ruth
Marlys V. Pet
Edward E. Ne
Arnold L. + Doro
" "
William B. L
Ralph E. Ban
Harold L. + Margaret Bateman



FINAL EQUALIZED VALUE (Dollars)

Cass County, Minnesota, for Taxes for the Year 1963.

	SOLD FOR TAXES	VALUATIONS BY SCHOOL DISTRICTS AS EQUALIZED BY DEPARTMENT OF TAXATION (District No. / Rate — Mills / Dollars)	Tax Including State Homestead — Mills	State Tax on Non-Homestead 6.921 Mills	SPECIAL TAXES	SPECIAL TAXES	TOTAL TAXES		PAID	WHEN PAID (Month Day Year)	Number of Receipt	March Settlement 1964	June Settlement 1964	Penalty	November Settlement 1964	Penalty	Collections to First Monday in January 1965	Penalty	Delinquent on First Monday in January 1965	Total Delinquent Tax and Penalty	REMARKS
		Dollars	Dollars	Dollars	Dollars	Dollars	$ cts.					$ cts.	$ cts.	$ cts.	$ cts.	$ cts.	$ cts.	$ cts.	$ cts.	$ cts.	
1		97		2604	86		2690	1	PAID IN FULL	APR 20 1964	6880		26 90								9488
2		123		3302	110		3412	2	1st HALF PAID	MAY 29 1964							162	17 73	24483		9486
3		21		564	18		582	3	1st HALF PAID	MAY 29 1964	12447		26 00				82	8 42			
4		142		3812	126		3938	4	PAID IN FULL	MAY 1 1964			39 38								9538
5		124		3330	110		3440	5	PAID IN FULL	MAY 1 1964	2518		34 40								
6		232		6230	206		6436	6	2nd HALF PAID / 1st HALF PAID	OCT 8 1964 / MAY 29 1964											
7		103		2766	92		2858	7	2nd HALF PAID / 1st HALF PAID	OCT 1 1964 / MAY 29 1964	18863 / 10725		46 47		46 47				24479		9540
8		42		1128	38		1166	8	PAID IN FULL	APR 29 1964			23 32								8529
9		42		1128	38		1166	9	PAID IN FULL	APR 20 1964	8563										"
10		42		1128	38		1166	10									1166	12 83			9539
11		198		5316	176		5492	11	2nd HALF PAID	OCT 30 1964	10941						54 92	6041			
12		168		4510	150		4660	12	1st HALF PAID	MAY 29 1964	16882		23 30		23 30				24481		9487
13	NOTHING FOR TAXES	198		5316	176		5492	13									54 92	6041			13957
14		42		1128	38		1166	14	2nd HALF PAID / 1st HALF PAID	OCT 29 1964 / MAY 29 1964	19 15 / 10 96		29 13		29 13				24482		9423
15		168		4510	150		4660	15	2nd HALF PAID / 1st HALF PAID	OCT 8 1964 / MAY 29 1964	10 96										"
16		42		1128	38		1166	16	PAID IN FULL	JUL 10 1964	17166				11 66	23					9536
17		99		2658	88		2746	17	PAID IN FULL	MAY 29 1964	13088		27 46								8529
18		116		3114	104		3218	18	PAID IN FULL	MAY 5 1964	7135		32 18								9425
19								19													
20								20													
		1999		TAX 53672	1782		55454						802 54		110 56						

Assessment Roll and Tax List of Real Property in the

Form 3CD MILLER-DAVIS CO., MINNEAPOLIS

IN WHOSE NAME ASSESSED	DESCRIPTION OF PROPERTY: SUBDIVISION	Sec. or Lot	Town or Block	Range	Number of Acres of Land (Acres .100ths)	No. School District	Indicate Homestead Yes or No	Agr. or Rest. Yes or No	* Indicate Type of Improvement	LAND Exclusive of Structures and Improvements (Dollars)
Robert Bisson	E.50' of GOVT LOT 1 & W.100' of GOVT LOT 2	18	140	31	5.41	Unv	no	no	L	
Gertrude D. & Douglas A. Woodbeck	E.75' of W.250' of GOVT LOT 2				2.50		"	"	"	
Gertrude Woodbeck	E.75' of W.175' of GOVT LOT 2				2.50		"	"	"	
Emil H. + Margaret M. Grausnick	E.150' of W.400' of GOVT LOT 2				4.88		"	"	"	
Emil H. + Margaret Hawkins Grausnick	E.150' of W.550' of GOVT LOT 2				5.10		"	"	"	
Theodore A. + Lucille V. Lovelend	E.150' of W.700' of GOVT LOT 2				5.27		"	"	"	
" " "	E.300' of W.1000' of GOVT LOT 2				12.75		"	"	"	
Anthony L. + Lucille A. Boyer	E.150' of W.1150' of GOVT LOT 2				6.39		"	"	"	
" " "	E.150' of W.1300' of GOVT LOT 2				6.36		"	"	"	
Gordon A. Mikkelson	E.20' of GOVT LOT 2 + W.130' of GOVT LOT 3				6.01		"	"	"	
Gordon A. + Ruth E. Mikkelson	E.150' of W.280' of GOVT LOT 3				5.66		"	"	"	
Marlys V. Peterson	E.150' of W.430' of GOVT LOT 3				5.50		"	"	"	
Edward E. Nielsen	E.150' of W.580' of GOVT LOT 3				5.40		"	"	"	
Arnold L. + Dorothy L. Melin	E.150' of W.730' of GOVT LOT 3				5.66		"	"	"	
" " "	E.150' of W.880' of GOVT LOT 3				5.96		"	"	"	
William B. Lenk	E.150' of W.1030' of GOVT LOT 3				6.19		"	"	"	
Ralph E. Bannister	E.150' of W.1180' GOVT LOT 3				6.19		"	"	"	
Harold L. + Margaret Bateman	E.140' of GOVT LOT 3 (OR LOT 3 EXCEPT W.1180')				5.73		"	"	"	
19	SUMMER									
20					103.46					



MAP CHECKED 10-16-62

HIRAM

FINAL EQUALIZED VALUE (Dollars)

Cass County, Minnesota, for Taxes for the Year 1963.

	SOLD FOR TAXES	VALUATIONS BY SCHOOL DISTRICTS AS EQUALIZED BY DEPARTMENT OF TAXATION: District No. Rate ___ Mills (Dollars)	District No. Rate ___ Mills (Dollars)	District No. 2684 Rate ___ Mills (Dollars)	District No. Rate ___ Mills (Dollars)	District No. Rate ___ Mills (Dollars)	District No. Rate ___ Mills (Dollars)	Tax including State Homestead ___ Mills ($ cts.)	State Tax on Non-Homestead 8.921 Mills ($ cts.)	SPECIAL TAXES	SPECIAL TAXES	TOTAL TAXES
1			47					26.04	.86			26.90
2			123					33.02	1.10			34.12
3			21					5.64	.18			5.82
4			142					38.12	1.26			39.38
5			124					33.30	1.10			34.40
6			232					62.30	2.06			64.36
7			103					27.66	.92			28.58
8			42					11.28	.38			11.66
9			42					11.28	.38			11.66
10			42					11.28	.38			11.66
11			198					53.16	1.76			54.92
12			168					45.10	1.50			46.60
13	SOLD FOR TAXES		198					53.16	1.76			54.92
14			42					11.28	.38			11.66
15			168					45.10	1.50			46.60
16			42					11.28	.38			11.66
17			99					26.58	.88			27.46
18			116					31.14	1.04			32.18
19												
20												
			1989					534.72	17.82			552.54

	PAID	WHEN PAID (Month Day Year)	Number of Receipt	March Settlement 1964 ($ cts.)	June Settlement 1964 ($ cts.)	Penalty ($ cts.)	November Settlement 1964 ($ cts.)	Penalty ($ cts.)	Collections to First Monday in January 1965 ($ cts.)	Penalty ($ cts.)	Delinquent on First Monday in January 1965 ($ cts.)	Total Delinquent Tax and Penalty ($ cts.)	REMARKS
1	PAID IN FULL	APR 20 1964	6880		26.90								9488
2	1st HALF PAID	MAY 29 1964	12447		26.00						16.52	17.73	24483 9486
3	1st HALF PAID	MAY 29 1964									3.82	4.20	
4	PAID IN FULL	MAY 11 1964			39.38								9538
5	PAID IN FULL	MAY 11 1964	7518		34.40								
6	2nd HALF PAID	OCT 9 1964											
7	2nd HALF PAID / 1st HALF PAID	OCT 9 1964 / MAY 29 1964	13861 / 10725		46.49		46.47						24479 9540
8	PAID IN FULL	APR 29 1964			23.32								9529
9	PAID IN FULL	APR 29 1964	7863										
10											11.66	12.73	9539
11	2nd HALF PAID	OCT 30 1964	14141								54.92	60.41	
12	1st HALF PAID	MAY 29 1964	10882		23.30		23.30						24482 9487
13	SOLD FOR TAXES										54.92	60.41	13957
14	2nd HALF PAID / 1st HALF PAID	OCT 20 1964 / MAY 29 1964	1815		29.13		29.13						24482 9483
15	2nd HALF PAID / 1st HALF PAID	OCT 2 1964 / MAY 29 1964	13144										
16	PAID IN FULL	JUL 16 1964	10066				11.66	.23					9536
17	PAID IN FULL	MAY 29 1964	13088		27.46								9537
18	PAID IN FULL	MAY 5 1964	9135		32.18								9425
19													
20													
					302.54		110.56				144.44		

Assessment Roll and Tax List of Real Property in the Town of Hiram

Cass County, Minnesota, for Taxes for the Year 1963.

Form 3 CD WILLER-DAVIS CO., MINNEAPOLIS

* Indicate Type of Property: R-Residential, C-Commercial, I-Industrial, U-Utility, F-Farm, L-Lakeshore, T-Timber, M-Mineral

	In Whose Name Assessed	Description of Property: Subdivision	Sec. or Lot	Town or Block	Rge	Number of Acres of Land (Acres 100ths)	No. School District	Indicate Homestead Deed Yes or No	Agri. or Seas. Deed Yes or No	Indicate Type of Property	True and Full Valuations: Land Exclusive of Structures and Improvements	Buildings and Other Structures	Machinery Permanently Attached to Real Estate	Total True and Full Value	Assessed Valuations: Rural: Homestead Up to $4,000 20%	Rural: Over $4,000 and Non-Homestead 33⅓%	All Other: Timber Land Class 3c 20%	All Other: Homestead Up to $4,000 25%	All Other: Over $4,000 and Non-Homestead 40%	Machinery Permanently Attached to Real Estate 33⅓%	Personal and Recreational Coins 33⅓%	Total Assessed Value	Total Assessed Value as Equalized by the Board of Review	Final Equalized Value
						Acres					Dollars	Dollars	Dollars	Dollars	Dollars	Dollars	Dollars	Dollars	Dollars	Dollars	Dollars	Dollars	Dollars	Dollars
1	Mrs. Bessie Bray	NE¼NE¼	19	140	31	40	Un	yes	yes	T														
2	" " "	NW¼NE¼				40		"	"	"														
3	" " "	SW¼NE¼				40		"	"	"														
4	" " "	SE¼NE¼				40		"	"	F														
5																								
6	State of Minnesota	NE¼NW¼																						
7	State of Minnesota	GOVT LOT 1																						
8	State of Minnesota	GOVT LOT 2																						
9	State of Minnesota	SE¼NW¼																						
10																								
11	State of Minnesota	NE¼SW¼																						
12	State of Minnesota	GOVT LOT 3																						
13	State of Minnesota	GOVT LOT 4																						
14	State of Minnesota	SE¼SW¼																						
15																								
16	Ralph A. + Lorraine S. Hoopman	NE¼SE¼				40		yes	yes	F														
17	State of Minnesota	NW¼SE¼																						
18	State of Minnesota	SW¼SE¼																						
19	State of Minnesota	SE¼SE¼																						
20																								
						200																		

	Sold for Taxes	Valuations by School Districts as Equalized by Department of Taxation: District No. ___ Rate ___ Mills	District No. ___ Rate ___ Mills	District No. ___ Rate ___ Mills	District No. ___ Rate ___ Mills	District No. ___ Rate ___ Mills	District No. ___ Rate ___ Mills	Tax Including State Homestead ___ Mills	State Tax on Non-Homestead ___ Mills	Special Taxes	Special Taxes	Total Taxes
		Dollars	Dollars	Dollars	Dollars	Dollars	Dollars	$ cts.	$ cts.	$ cts.	$ cts.	$ cts.
1				# 22				5 46				5 46
2				# 21				5 22				5 22
3				# 24				5 46				5 46
4				# 171				42 50				42 50
5												
6												
7												
8												
9												
10												
11												
12												
13												
14												
15												
16	SOLD FOR TAXES			# 189				46 46				46 46
17												
18												
19												
20												
			H425					105 60				105 60

	Paid: When Paid Month Day Year	Number of Receipt	March Settlement 1964	June Settlement 1964	Penalty	November Settlement 1964	Penalty	Collections to First Monday in January 1965	Penalty	Delinquent on First Monday in January 1965	Total Delinquent Tax and Penalty	Remarks
			$ cts.	$ cts.	$ cts.	$ cts.	$ cts.	$ cts.	$ cts.	$ cts.	$ cts.	
1	2nd HALF PAID OCT 30 1964 1st HALF PAID MAY 29 1964			2 73		2 73						24687 9287
2	2nd HALF PAID OCT 30 1964 1st HALF PAID MAY 29 1964			2 61		2 61						
3	2nd HALF PAID OCT 30 1964 1st HALF PAID MAY 29 1964			2 98		2 98						
4	2nd HALF PAID OCT 30 1964 1st HALF PAID MAY 29 1964	24688		21 25		21 25						
5												
6												
7												
8												
9												
10												
11												
12												
13												
14												
15												
16										46 46		63358
17												
18												
19												
20												
				29 87		29 87				46 46		

Real Estate

Home Search | Street Guides | White Pine Beach | Palisade Beach | Backerack Beach | Partial Tax Abandonment of Lot 10 | Minutes | Extended

Form 5CD BILLER-DAVIS CO., MINNEAPOLIS

Assessment Roll and Tax List of Real Property in the Town of Hiram, Cass County, Minnesota, for Taxes for the Year 1963.

* Indicate Type of Property: R-Residential, C-Commercial, I-Industrial, U-Utility, F-Farm, L-Lakeshore, T-Timber, M-Mineral

	IN WHOSE NAME ASSESSED		DESCRIPTION OF PROPERTY: SUBDIVISION	Sec. or Lot	Town or Block	Rng.	Number of Acres of Land (Acres 100ths)	No. School District	Indicate Homestead Yes or No	Agricultural Homestead Yes or No	Indicate Type Property	TRUE AND FULL VALUATIONS: LAND Exclusive of Structures and Improvements (Dollars)	BUILDINGS and Other Structures (Dollars)	MACHINERY Permanently Attached to Real Estate (Dollars)	TOTAL True and Full Value (Dollars)	ASSESSED VALUATIONS: RURAL: Homestead Up to $4,000 20% (Dollars)	RURAL: Over $4,000 and Non-Homestead 33⅓% (Dollars)	ALL OTHER: Timber Land Class 3a 20% (Dollars)	ALL OTHER: Homestead Up to $4,000 25% (Dollars)	ALL OTHER: Over $4,000 and Non-Homestead 40% (Dollars)	ALL OTHER: MACHINERY Permanently Attached to Real Estate 33⅓% (Dollars)	ALL OTHER: Seasonal and Recreational Cabins 33⅓% (Dollars)	TOTAL ASSESSED VALUE (Dollars)	Total Assessed Value of Property Excelled or Equalized by Board of Review (Dollars)	FINAL EQUALIZED VALUE (Dollars)
	State of Minnesota	1	NE¼ of NE¼	20	140	31		Un																	
	State of Minnesota	2	NW¼ of NE¼																						
	NORTHWEST PAPER CO.	3	SW¼ of NE¼									MINNESOTA TREE GROWTH													
	State of Minnesota	4	SE¼ of NE¼																						
	State of Minnesota	5																							
	NORTHWEST PAPER CO.	6	NE¼ of NW¼									MINNESOTA TREE GROWTH													
	NORTHWEST PAPER CO.	7	NW¼ of NW¼									MINNESOTA TREE GROWTH													
	NORTHWEST PAPER CO.	8	SW¼ of NW¼									MINNESOTA TREE GROWTH													
	NORTHWEST PAPER CO.	9	SE¼ of NW¼									MINNESOTA TREE GROWTH													
		10																							
	Ralph A. + Loraine L. Hoopman	11	NE¼ of SW¼				40		yes	yes	T														
	" " "	12	NW¼ of SW¼				40		"	"	"														
	" " "	13	SW¼ of SW¼				40		"	"	F														
	" " "	14	SE¼ of SW¼				40		"	"	T														
		15																							
	State of Minnesota	16	NE¼ of SE¼																						
	NORTHWEST PAPER CO.	17	NW¼ of SE¼									MINNESOTA TREE GROWTH													
	State of Minnesota	18	SW¼ of SE¼																						
	NORTHWEST PAPER CO.	19	SE¼ of SE¼									MINNESOTA TREE GROWTH													
		20					160																		

	SOLD FOR TAXES (Dollars)	VALIDATIONS BY SCHOOL DISTRICTS AS EQUALIZED BY DEPARTMENT OF TAXATION: District No. / Rate / Mills (Dollars)	District No. / Rate / Mills (Dollars)	District No. 1664 / Rate / Mills 24.522 (Dollars)	District No. / Rate / Mills (Dollars)	District No. / Rate / Mills (Dollars)	Tax including State Homestead Mills ($ cts.)	State Tax on Non-Homestead Mills ($ cts.)	SPECIAL TAXES ($ cts.)	SPECIAL TAXES ($ cts.)	TOTAL TAXES ($ cts.)		PAID	WHEN PAID (Month Day Year)	Number of Receipt	March Settlement 1964 ($ cts.)	June Settlement 1964 ($ cts.)	Penalty ($ cts.)	November Settlement 1964 ($ cts.)	Penalty ($ cts.)	Collections to First Monday in January 1965 ($ cts.)	Penalty ($ cts.)	Delinquent on First Monday in January 1965 ($ cts.)	Total Delinquent Tax and Penalty ($ cts.)	REMARKS
1												1													
2												2													
3												3													
4												4													
5												5													
6												6													
7												7													
8												8													
9												9													
10												10													
11	SOLD FOR TAXES		# 32				7.46				7.46	11										7.46			139.458
12	SOLD FOR TAXES		# 19				4.72				4.72	12										4.72			"
13	SOLD FOR TAXES		# 54				13.42				63.42	13										13.42			"
14	SOLD FOR TAXES		# 16				3.98				3.98	14										3.98			"
15												15													
16												16													
17												17													
18												18													
19												19													
20			# 121			@ 30.08					30.08	20										24.08			

Real Estate
LAKE BEACH
SANDY SHORES
BLUE FINE BEACH
PALMYRA BEACH
PALMYRA BEACH
DELINQUENT TAX
ASSESSMENT ON LOT AS
MARKED
ETCHGARD

Form 3CD. SHAW-DAVIS CO., MINNEAPOLIS

Assessment Roll and Tax List of Real Property in the Town of Hiram, Cass County, Minnesota, for Taxes for the Year 1963.

* Indicate Type of Property: R-Residential, C-Commercial, I-Industrial, U-Utility, F-Farm, L-Lakeshore, T-Timber, M-Mineral

	IN WHOSE NAME ASSESSED		DESCRIPTION OF PROPERTY: SUBDIVISION	Sec. or Lot	Town or Block	Rng.	Number of Acres of Land: Acres	100ths	No. School District	Indicates Homestead Yes or No	Agri. or Seas. Recr. Yes or No	Indicates Type of Property	TRUE AND FULL VALUATIONS: LAND Exclusive of Structures and Improvements	BUILDINGS and Other Structures	MACHINERY Permanently Attached to Real Estate	TOTAL True and Full Value	ASSESSED VALUATIONS: RURAL: Homestead Up to $4,000 20%	Over $4,000 and Non-Homestead 33⅓%	ALL OTHER: Timber Land Class 3a 20%	Homestead Up to $4,000 25%	Over $4,000 Non-Homestead 40%	MACHINERY Permanently Attached to Real Estate 33⅓%	Seasonal and Recreational Cabins 33⅓%	TOTAL ASSESSED VALUE	Total Assessed Value as Equalized by the Board of Review	FINAL EQUALIZED VALUE
													Dollars	Dollars	Dollars	Dollars	Dollars	Dollars	Dollars	Dollars	Dollars	Dollars	Dollars	Dollars	Dollars	Dollars
1	State of Minnesota	1	NE¼ of NE¼	21	140	31			2m																	
2	State of Minnesota	2	NW¼ of NE¼																							
3	State of Minnesota	3	SW¼ of NE¼																							
4	State of Minnesota	4	SE¼ of NE¼																							
5		5																								
6	State of Minnesota	6	NE¼ of NW¼																							
7	State of Minnesota	7	NW¼ of NW¼																							
8	State of Minnesota	8	SW¼ of NW¼																							
9	State of Minnesota	9	SE¼ of NW¼																							
10		10																								
11	State of Minnesota	11	NE¼ of SW¼																							
12	State of Minnesota	12	NW¼ of SW¼																							
13	State of Minnesota	13	SW¼ of SW¼																							
14	State of Minnesota	14	SE¼ of SW¼																							
15		15																								
16	Hiram Township	16	NE¼ of SE¼																							
17	State of Minnesota	17	NW¼ of SE¼																							
18	State of Minnesota	18	SW¼ of SE¼																							
19	State of Minnesota	19	SE¼ of SE¼																							
20		20																								

	SOLD FOR TAXES	VALUATIONS BY SCHOOL DISTRICTS AS EQUALIZED BY DEPARTMENT OF TAXATION: District No. ___ Rate ___ Mills	District No. ___ Rate ___ Mills	District No. ___ Rate ___ Mills	District No. ___ Rate ___ Mills	District No. ___ Rate ___ Mills	District No. ___ Rate ___ Mills	Tax Including State Homestead ___ Mills	State Tax on Non-Homestead ___ Mills	SPECIAL TAXES	SPECIAL TAXES	TOTAL TAXES	PAID	WHEN PAID	Number of Receipt	March Settlement 1964	June Settlement 1964	Penalty	November Settlement 1964	Penalty	Collections to First Monday in January 1965	Penalty	Delinquent on First Monday in January 1965	Total Delinquent Tax and Penalty	REMARKS
		Dollars	Dollars	Dollars	Dollars	Dollars	Dollars	$ cts.	$ cts.	$ cts.	$ cts.	$ cts.		Month Day Year		$ cts.	$ cts.	$ cts.	$ cts.	$ cts.	$ cts.	$ cts.	$ cts.	$ cts.	
1																									
2																									
3																									
4																									
5																									
6																									
7																									
8																									
9																									
10																									
11																									
12																									
13																									
14																									
15																									
16																									
17																									
8																									
19																									
20																									

Form 5CD MILLER-DAVIS CO., MINNEAPOLIS

Assessment Roll and Tax List of Real Property in the Town of Hiram

* Indicate Type of Property: R-Residential, C-Commercial, I-Industrial, U-Utility, F-Farm, L-Lakeshore, T-Timber, M-Mineral

Cass County, Minnesota, for Taxes for the Year 1963.

	In Whose Name Assessed		Description of Property: Subdivision	Sec. or Lot	Town or Block	Rng.	Number of Acres of Land (Acres / 100ths)	No. School District	Indicate Homestead Yes or No	Agricultural Homestead Yes or No	Indicate Type of Property	True and Full Valuations: Land Exclusive of Structures and Improvements (Dollars)	Buildings and Other Structures (Dollars)	Machinery Permanently Attached to Real Estate (Dollars)	Total True and Full Value (Dollars)	Assessed Valuations: Rural: Homestead Up to $4,000 20% (Dollars)	Rural: Over $4,000 and Non-Homestead 33⅓% (Dollars)	All Other: Timber Land Class 3a 20% (Dollars)	All Other: Homestead Up to $4,000 25% (Dollars)	All Other: Over $4,000 and Non-Homestead 40% (Dollars)	All Other: Machinery Permanently Attached to Real Estate 33⅓% (Dollars)	All Other: Seasonal and Recreational Cabins 33⅓% (Dollars)	Total Assessed Value (Dollars)	Total Assessed Value as Equalized by the Board of Review (Dollars)	Final Equalized Value (Dollars)
	Aldrich Johnson	1	NE¼ of NE¼	22	140	31	40	Un	yes	yes	F														
	Arne & Selma Helena Carlson	2	NW¼ of NE¼				40		"	"	"														
	" " " "	3	E½ of SW¼ of NE¼				20		"	"	"														
	Aldrich Johnson	4	SE¼ of NE¼				40		"	"	"														
	State of Minnesota	5	W½ of SW¼ of NE¼																						
	Arne & Selma Carlson	6	NE¼ of NW¼				40		yes	yes	F														
	State of Minnesota	7	NW¼ of NW¼																						
	State of Minnesota	8	SW¼ of NW¼																						
	State of Minnesota	9	SE¼ of NW¼																						
	State of Minnesota	10																							
	State of Minnesota	11	NE¼ of SW¼																						
	State of Minnesota	12	NW¼ of SW¼																						
	State of Minnesota	13	SW¼ of SW¼																						
	State of Minnesota	14	SE¼ of SW¼																						
		15																							
	David Peterson	16	NE¼ of SE¼				40		no	yes	F														
	State of Minnesota	17	NW¼ of SE¼																						
	State of Minnesota	18	SW¼ of SE¼																						
	Wilbert Johnson	19	SE¼ of SE¼				40		no	yes	T														
		20																							
							280																		

Valuations by School Districts as Equalized by Department of Taxation

	Sold for Taxes	District No. ___ Rate ___ Mills ___ Dollars	District No. ___ Rate ___ Mills ___ Dollars	District No. 865 Rate ___ Mills 34.25 Dollars	District No. ___ Rate ___ Mills ___ Dollars	District No. ___ Rate ___ Mills ___ Dollars	District No. ___ Rate ___ Mills ___ Dollars	Tax Including State Homestead ___ Mills	State Tax on Non-Homestead 8.97 Mills	Special Taxes	Special Taxes	Total Taxes
1				#115				28.58				28.58
2				#242				60.14				60.14
3				#39				9.20				9.20
4				#71				17.64				17.64
5												
6				#26				6.46				6.46
7												
8												
9												
10												
11												
12												
13												
14												
15												
16	SOLD FOR TAXES			48				11.92	42			12.34
17												
18												
19	SOLD FOR TAXES			51				12.68	46			13.14
20												
				#491				146.62				
				99					88			147.50
				59								

	Paid	When Paid (Month Day Year)	Number of Receipt	March Settlement 1964	June Settlement 1964	Penalty	November Settlement 1964	Penalty	Collections to First Monday in January 1965	Penalty	Delinquent on First Monday in January 1965	Total Delinquent Tax and Penalty	Remarks
1		2nd HALF PAID OCT 1 1964 / 1st HALF PAID MAY 1 1 1964	20475 / 7465		14.29		1.43						24466 9421
2	PAID IN FULL MAY 6	1964	9162		60.14								9443
3	PAID	MAY 6 1964	9162		9.20								
4		2nd HALF PAID OCT 1 1964 / 1st HALF PAID MAY 1 1 1964	20475 / 7465		8.82		88						24466 9421
5													
6	PAID IN FULL MAY 6	1964	9162		6.46								9443
7													
8													
9													
10													
11													
12													
13													
14													
15													
16											12.34		25711 Lost 1958
17													
18													
19											13.14		Lost 1958
20													
					95.91		2.11				25.48		

Form 5CD HILLER-DAVIS CO., MINNEAPOLIS

Assessment Roll and Tax List of Real Property in the Town of Heram, Cass County, Minnesota, for Taxes for the Year 1963.

* Indicate Type of Property: R-Residential, C-Commercial, I-Industrial, U-Utility, F-Farm, L-Lakeshore, T-Timber, M-Mineral

		DESCRIPTION OF PROPERTY								TRUE AND FULL VALUATIONS				ASSESSED VALUATIONS																											
														RURAL						ALL OTHER																					
IN WHOSE NAME ASSESSED		SUBDIVISION	Sec. or Lot	Town or Block	Rng.	Number of Acres of Land (Acres / 100ths)	No. School District	Indicate Homestead Yes or No	Agt. or Soldiers Here Yes or No	Indicate Type of Property*	LAND Exclusive of Structures and Improvements	BUILDINGS and Other Structures	MACHINERY Permanently Attached to Real Estate	TOTAL True and Full Value	Homestead Up to $4,000 20%	Over $4,000 and Non-Homestead 33⅓%	Timber Land Class 5a 20%	Homestead Up to $4,000 25%	Over $4,000 and Non-Homestead 40%	MACHINERY Permanently Attached to Real Estate 33⅓%	Seasonal and Recreational Cabins 33⅓%	TOTAL ASSESSED VALUE	Total Assessed Value as Equalized by the Board of Review	FINAL EQUALIZED VALUE
											Dollars	Dollars	Dollars	Dollars	Dollars	Dollars	Dollars	Dollars	Dollars	Dollars	Dollars	Dollars	Dollars	Dollars
	1	NE¼ of NE¼	23	140	31		Un																	
	2	NW¼ of NE¼																						
State of Minnesota	3	GOVT LOT 2																						
	4	SE¼ of NE¼																						
	5																							
John A. Martin	6	GOVT LOT 1				40.25		40.25	F															
State of Minnesota	7	NW¼ of NW¼																						
State of Minnesota	8	SW¼ of NW¼																						
State of Minnesota	9	SE¼ of NW¼																						
	10																							
State of Minnesota	11	NE¼ of SW¼																						
State of Minnesota	12	NW¼ of SW¼																						
State of Minnesota	13	SW¼ of SW¼																						
State of Minnesota	14	SE¼ of SW¼																						
	15																							
State of Minnesota	16	GOVT LOT 3																						
State of Minnesota	17	NW¼ of SE¼																						
State of Minnesota	18	SW¼ of SE¼																						
State of Minnesota	19	SE¼ of SE¼																						
	20																							
						40.25																		

	SOLD FOR TAXES	VALUATIONS BY SCHOOL DISTRICTS AS EQUALIZED BY DEPARTMENT OF TAXATION						Tax including State Homestead	State Tax on Non-Homestead	SPECIAL TAXES	SPECIAL TAXES	TOTAL TAXES	TOTAL TAXES		PAID	WHEN PAID	Number of Receipt	March Settlement 1964	June Settlement 1964	Penalty	November Settlement 1964	Penalty	Collections to First Monday in January 1965	Penalty	Delinquent on First Monday in January 1965	Total Delinquent Tax and Penalty	REMARKS
		District No. ___ Rate ___ Mills	District No. ___ Rate ___ Mills	District No. 28 Rate 49.4 Mills	District No. ___ Rate ___ Mills	District No. ___ Rate ___ Mills	District No. ___ Rate ___ Mills																					
		Dollars	Dollars	Dollars	Dollars	Dollars	Dollars	$ cts.	$ cts.	$ cts.	$ cts.	$ cts.	$ cts.		Month Day Year			$ cts.	$ cts.	$ cts.	$ cts.	$ cts.	$ cts.	$ cts.	$ cts.	$ cts.	
1														1														
2														2														
3														3														
4														4														
5														5														
6		#141						35.04					35.04	6	PAID-IN FULL	NOV 12 1964	21637						35.04	1.22			35.62	
7														7														
8														8														
9														9														
10														10														
11														11														
12														12														
13														13														
14														14														
15														15														
16														16														
17														17														
18														18														
19														19														
20		#141						@ 35.04					35.04	20									35.04					

Form 5CD—HILLS-DAVIS CO., MINNEAPOLIS

Assessment Roll and Tax List of Real Property in the Town of Hiram, Cass County, Minnesota, for Taxes for the Year 1963.

* Indicate Type of Property: R-Residential, C-Commercial, I-Industrial, U-Utility, F-Farm, L-Lakeshore, T-Timber, M-Mineral

		Description of Property: Subdivision	Sec. or Lot	Town. Blk.	Range Block	Number of Acres of Land: Acres	100ths	Sch. District	Indicate Homestead Yes or No	Agricultural Homestead Yes or No	Indicate Type of Property	True and Full Valuations: Land Exclusive of Structures and Improvements	Buildings and Other Structures	Machinery Permanently Attached to Real Estate	Total True and Full Value	Assessed Valuations: Rural: Homestead Up to $1,000 20%	Over $4,000 and Non-Homestead 33⅓%	All Other: Timber Land Class 3a 20%	Homestead Up to $1,000 25%	Over $4,000 and Non-Homestead 40%	Machinery Permanently Attached to Real Estate 33⅓%	Seasonal and Recreational Cabins 33⅓%	Total Assessed Value	Total Assessed Value as Equalized by the Board of Review	Final Equalized Value
												Dollars	Dollars	Dollars	Dollars	Dollars	Dollars	Dollars	Dollars	Dollars	Dollars	Dollars	Dollars	Dollars	Dollars
Glen F. + Lois F. Tufts	1	PART OF GOV'T LOT 2				24	140	31		Un															
Barbara A. + Earl Ford	2	GOV'T LOT 3 less 180'x250'							yes	yes	R														
" " "	3	GOV'T LOT 4				15	60		no	"	T														
Wayne M. + Lois J. Christopherson	4	180'x100' of GOV'T LOT 3							"	no	L														
Charles E. + Alveda G. Graham	5	180'x150' of GOV'T LOT 3							"	"	"														
Barbara A. + Earl Ford	6	GOV'T LOT 2 less PLAT "SUNSET VIEW" less sold							yes	yes	T														
Clara F. Zastrow	7	PART OF GOV'T LOT 2				4	5		"	no	R														
Barbara A. + Earl Ford	8	GOV'T LOT 1 less PART W. of Twp. Rd.				8	75		no	yes	T														
" " "	9	S½ of NW¼				40			"	"	"														
Norbert J. + Josephine C. Thill	10	PART OF GOV'T LOT 1 lying W. of Twp. Rd.				20			no	Sr	L														
Barbara A. + Earl Ford	11	N½ of NW¼ of SW¼				40			no	yes	T														
State of Minnesota	12	NW¼ of SW¼																							
Clarence + Bessie Kendall	13	SW¼ of SW¼				40			no	yes	F														
State of Minnesota	14	S½ of SW¼																							
~~George L. + Lorena Witham~~	15	GOV'T LOTS 7 + 8				5			no	no	L														
~~Ellsworth H. Bates~~ State of Minnesota		GOV'T LOT 5				28			"	yes	"														
State of Minnesota	17	GOV'T LOT 6																							
Ray H. + Genevieve L. Bannister	18	S.577' of W½ 200' of GOV'T LOT 2 less sold				3			no	no	L														
Robert Fleisher	19	PART OF GOV'T LOT 2							"	"	"														
Paige M. + Kathryn W. Green	20	PART OF GOV'T LOT 2							"	"	"														
Norbert + Josephine C. Thill		Part of Govt. Lot 2				200	20																		

	Sold for Taxes	Valuations by School Districts as Equalized by Department of Taxation: District No. 2 Rate 36.5 Mills	District No. 6 Rate 36.5 Mills	District No. 6 Rate 36.5 Mills	District No. 6 Rate 36.5 Mills	District No. 6 Rate 36.5 Mills	District No. 6 Rate 36.5 Mills	Tax Including State Homestead 36.5 Mills	State Tax on Non-Homestead 36.5 Mills	Special Taxes	Special Taxes	Total Taxes
		Dollars	Dollars	Dollars	Dollars	Dollars	Dollars	$ cts.	$ cts.	$ cts.	$ cts.	$ cts.
1												
2		# 123						30 56				30 56
3		# 22						5 46				5 46
4			364					97 74	3 24			100 98
5			279					74 92	2 48			77 40
6		# 76						18 88				18 88
7			# 70					18 80				18 80
8		# 7						1 74				1 74
9		# 22						5 46				5 46
10		768						191 10	6 86			197 96
11		# 26						6 46				6 46
12												
13		97						24 10	86			24 96
14												
15			30					8 06	26			8 32
16		Value out - Jul 9-23-63										
17												
18			67					17 48	60			18 58
19			12					3 22	10			3 32
20			12					3 22	10			3 32
		# 276	# 70 = # 346					2 83 76				
		768	764 = 1532					7 66 22				
		1142	893 = 2035					10 24 98				
								50970	1450			52220

	Paid	When Paid (Month, Day, Year)	Number of Receipt	March Settlement 1964	June Settlement 1964	Penalty	November Settlement 1964	Penalty	Collections to First Monday in January 1963	Penalty	Delinquent on First Monday in January 1963	Total Delinquent Tax and Penalty	Remarks
				$ cts.	$ cts.	$ cts.	$ cts.	$ cts.	$ cts.	$ cts.	$ cts.	$ cts.	
1													
2	Balance Paid	SEP 17 1964			15 28		15 28						24559 9434
	Part Paid	APR 9 0 1964	13237										
	Balance Paid	SEP 17 1964	6875										9434
3	Part Paid	APR 2 0 1964			2 73		2 73						
4	2nd HALF PAID	OCT 2 1964	11153										
	1st HALF PAID	MAY 1 9 1964	12471		50 49		50 49						24485 9524
5	2nd HALF PAID	OCT 2 1964	11866				38 70						
	1st HALF PAID	MAY 1 4 1964	9722		38 70								24487 9528
6	Balance Paid	SEP 17 1964	17237										24559
	Part Paid	APR 9 0 1964	6875		8 01		10 88						9434
7	PAID IN FULL	APR 8 9 1964	8564		18 80								9519
8	Balance Paid	SEP 17 1964											
	Balance Paid	APR 9 0 1964	17237		87		87						24559
	Part Paid	APR 9 0 1964	6875										9434
9	Part Paid	2nd HALF PAID SEP 2 3 1964	17494		2 73		2 73						
10		1st HALF PAID MAY 2 9 1964	18727		98 98		98 98						24488 9339
11	Balance Paid	SEP 17 1964	17237										24559
	Part Paid	APR 9 0 1964	6875		2 00		4 46						9434
12													
13	2nd HALF PAID	OCT 9 1964	18779										
	1st HALF PAID	MAY 1 9 1964	11559		12 48		12 48						24489 9328
14													
15	PAID IN FULL	FEB 2 0 1964	4403	8 32									9560
16													
17													
18	PAID IN FULL	APR 1 3 1964	6791		18 58								
19	PAID IN FULL	APR 2 9 1964	8505		3 32								9212
	2nd HALF PAID	OCT 3 0 1964	10368										9521
20	1st HALF PAID	MAY 1 1964	8964		1 66		1 66						24466 9512
				8 32	274 62		239 26						

LONG BEACH | SANDY BEACHES | WHITE PINE BEACH | FULLERTON BEACH | RIVERSIDE BEACH | BEACH | PALMETTO TRAIL | RE ARRANGEMENT OF LOT 15 | MORRIS | KITTREDGE

Form 1CD MILLER-DAVIS CO., MINNEAPOLIS

Assessment Roll and Tax List of Real Property in the Town of Hiram, Cass County, Minnesota, for Taxes for the Year 1963.

* Indicate Type of Property: R-Residential, C-Commercial, I-Industrial, U-Utility, F-Farm, L-Lakeshore, T-Timber, M-Mineral

	In Whose Name Assessed		Description of Property: Subdivision	Sec. or Lot	Town or Block	Rng	Number of Acres of Land: Acres	100ths	No. School District	Indicate Homestead Yes or No	Agr. Homestead Yes or No	Indicate Type of Property	True and Full Valuations: Land Exclusive of Structures and Improvements	Buildings and Other Structures	Machinery Permanently Attached to Real Estate	Total True and Full Value	Assessed Valuations: Rural: Homestead Up to $1,000 20%	Rural: Over $1,000 and Non-Homestead 33⅓%	Rural: Timber Land Class 3a 20%	All Other: Homestead Up to $4,000 25%	All Other: Over $1,000 and Non-Homestead 40%	All Other: Machinery Permanently Attached to Real Estate 33⅓%	All Other: Seasonal and Recreational Cabins 33⅓%	Total Assessed Value	Total Assessed Value as Equalized by the Board of Review	Final Equalized Value
							Acres	100ths					Dollars	Dollars	Dollars	Dollars	Dollars	Dollars	Dollars	Dollars	Dollars	Dollars	Dollars	Dollars	Dollars	Dollars
1	Everett W. Chadwick	1	~~NW¼NW¼~~ GOVT LOT 1	25	46	31	32		Un	no	yes	T														
2	Norton + Elsie Hurd	2	~~NE¼NW¼~~ GOVT LOT 2				36	50		yes	"	F														
3	State of Minnesota	3	SW¼NE¼																							
4	David Roelofs	4	SE¼NE¼				40			no	yes	T														
5		5																								
6	Leon A. Flescher	6	NE¼NW¼				40			yes	yes	F														
7	Clarence + Bessie Kendall	7	NW¼NW¼				40			no	"	"														
8	Frank M. + Lena M. Close	8	SW¼NW¼				40			yes	"	"														
9	O. A. + Evelyn Odegard	9	SE¼NW¼				40			no	"	"														
10		10																								
11	Murray D. + June D. Krauskopf	11	NE¼SW¼				40			yes	T.B. yes	F														
12	" " "	12	NW¼SW¼				40			"	"	"														
13	NORTHWEST PAPER CO.	13	SW¼SW¼										MINNESOTA TREE GROWTH													
14	NORTHWEST PAPER CO.	14	SE¼SW¼										MINNESOTA TREE GROWTH													
15		15																								
16	State of Minnesota	16	NE¼SE¼																							
17	State of Minnesota	17	NW¼SE¼																							
18	State of Minnesota	18	SW¼SE¼																							
19	State of Minnesota	19	SE¼SE¼																							
20		20																								
							305	50																		

	Sold for Taxes	Taxations by School Districts as Equalized by Department of Taxation: District No. 364 Rate 45.50 Mills	District No. Rate Mills	District No. Rate Mills	District No. Rate Mills	District No. Rate Mills	District No. Rate Mills	Tax Including State Homestead Mills	State Tax on Non-Homestead 8.92 Mills	Special Taxes	Special Taxes	Total Taxes		Paid	When Paid	Number of Receipt	March Settlement 1964	June Settlement 1964	Penalty	November Settlement 1964	Penalty	Collections to First Monday in January 1965	Penalty	Delinquent on First Monday in January 1965	Total Delinquent Tax and Penalty	Remarks
		Dollars	Dollars	Dollars	Dollars	Dollars	Dollars	$ cts.	$ cts.	$ cts.	$ cts.	$ cts.			Month Day Year		$ cts.	$ cts.	$ cts.	$ cts.	$ cts.	$ cts.	$ cts.	$ cts.	$ cts.	
1			47					1168	42			12.10	1	PAID IN FULL	APR 29 1964	8545		12.10								931
2			76					1888				18.88	2											18.88	20.97	9438
3													3													
4	PAID PREVIOUS		74					1638	66			19.04	4	Balance Paid	JUL 16 1964	17556										
5														For Full	MAY 21 1964	10569		10.00		9.04						931
6			155					3852				38.52	6	2nd HALF PAID	SEP 10 1964	18883										34490
7			24					546	22			6.18	7	1st HALF PAID	MAY 27 1964	17796		29.26		17.26						24489
8			355					8324				83.24	8	2nd HALF PAID	OCT 9 1964	17973										9333
9	SOLD FOR TAXES		122					3032	108			31.40	9	1st HALF PAID	MAY 19 1964	13559		30.9		30.9						9313
10													10	PAID IN FULL	APR 20 1964	6873		93.24								13959
11			152					2038				20.38	11	1st HALF PAID	MAY 29 1964	13769		33.92						34.54	34.54	
12			171					4746				47.46	12	1st HALF PAID	MAY 29 1964									31.21	31.21	24484
13													13											26.10	26.10	9226
14													14													
15													15													
16													16													
17													17													
18													18													
19													19													
20													20													
			1039					a 27482																		
			247						238			277.20						162.61		313.9				54.00		
			1106																							

Real Estate

Sewer Assess

Water Frontage Beach

Platting Beach

Backshore Beach Platting Tax

Use Assessment of Lot 13 Moriset

Extended

Form 5CD—HILL-DAVIS CO., MINNEAPOLIS

Assessment Roll and Tax List of Real Property in the Town of Hiram

* Indicate Type of Property: R-Residential, C-Commercial, I-Industrial, U-Utility, F-Farm, L-Lakeshore, T-Timber, M-Mineral

In Whose Name Assessed		Description of Property: Subdivision	Sec. or Lot	Town or Block	Rng.	Number of Acres of Land (Acres / 100ths)	No. School District	Indicate Homestead Yes No	Agri. or Resd. Hmstd. Yes No	* Indicate Type Property	True and Full Valuations: Land Exclusive of Structures and Improvements	Buildings and Other Structures	Machinery Permanently Attached to Real Estate	Total True and Full Value	Assessed Valuations: Rural: Homestead Up to $1,000 20%	Rural: Over $1,000 and Non-Homestead 33⅓%	All Other: Timber Land Class 3c 20%	All Other: Homestead Up to $1,000 25%	All Other: Over $1,000 Non-Homestead 40%	All Other: Machinery Permanently Attached to Real Estate 33⅓%	All Other: Seasonal and Recreational Cabins 33⅓%	Total Assessed Value	Total Assessed Value as Equalized by the Board of Review	Final Equalized Value
						Acres					Dollars	Dollars	Dollars	Dollars	Dollars	Dollars	Dollars	Dollars	Dollars	Dollars	Dollars	Dollars	Dollars	Dollars
State of Minnesota	1	NE¼ of NE¼	26	140	31		Un																	
State of Minnesota	2	NW¼ of NE¼																						
Fred V. Martin	3	SW¼ of NE¼				40		no	yes	T														
" "	4	SE¼ of NE¼				40		"	"	F														
	5																							
State of Minnesota	6	NE¼ of NW¼																						
State of Minnesota	7	NW¼ of NW¼																						
Laurel L. + Dorothy E. Forest	8	SW¼ of NW¼				40		yes	yes	T														
State of Minnesota	9	SE¼ of NW¼																						
	10																							
Albert + Lydia E. Thomas	11	NE¼ of SW¼				40		no	yes	F														
Laurel L. + Dorothy E. Forest	12	NW¼ of SW¼				40		yes	"	"														
State of Minnesota	13	SW¼ of SW¼																						
Albert + Lydia E. Thomas	14	SE¼ of SW¼				40		no	yes	F														
	15																							
State of Minnesota	16	NE¼ of SE¼																						
Albert + Lydia E. Thomas	17	NW¼ of SE¼				40		no	yes	T														
" " "	18	SW¼ of SE¼				40		"	"	"														
State of Minnesota	19	SE¼ of SE¼																						
	20																							

	Sold for Taxes	Valuations by School Districts as Equalized by Department of Taxation: District No. / Rate ___ Mills	District No. / Rate ___ Mills	District No. / Rate 2948.58 Mills	District No. / Rate ___ Mills	District No. / Rate ___ Mills	District No. / Rate ___ Mills	Tax including State Homestead ___ Mills	State Tax on Non-Homestead 8.77 Mills	Special Taxes	Special Taxes	Total Taxes	Paid	When Paid	Number of Receipt	March Settlement 1964	June Settlement 1964	Penalty	November Settlement 1964	Penalty	Collections to First Monday in January 1965	Penalty	Delinquent on First Monday in January 1965	Penalty	Total Delinquent Tax and Penalty	Remarks
		Dollars	Dollars	Dollars	Dollars	Dollars	Dollars	$ cts.	$ cts.	$ cts.	$ cts.	$ cts.		Month Day Year		$ cts.	$ cts.	$ cts.	$ cts.	$ cts.	$ cts.	$ cts.	$ cts.	$ cts.	$ cts.	
1																										
2																										
3				67				1664	60			1724	2nd HALF PAID	OCT 31 1964	2473		862		862						2448	9.18
													1st HALF PAID	MAY 28 1964	16625											
4				44				2336	84			2420	2nd HALF PAID	OCT 31 1964			1210		1210							
													1st HALF PAID	MAY 28 1964												
5																										
6																										
7																										
8				#17				422				422	2nd HALF PAID	OCT 31 1964	1944		211		211						2449 3	9.416
													1st HALF PAID	MAY 28 1964	14438											
9																										
10																										
11				140				3480	124			3604	PAID IN FULL	MAY 28 1964	12145		3604									9.385
12				#135				3354				3354	2nd HALF PAID	OCT 31 1964	18454				1677							
													1st HALF PAID	MAY 29 1964	14438		1677								2449 3	9.416
13																										
14				112				2784	100			2884	PAID IN FULL	MAY 28 1964	12145		2884									9.385
15																										
16																										
17				20				498	18			516	PAID IN FULL	MAY 28 1964	12146		516									9.385
18				78				1938	70			2008	PAID IN FULL	MAY 28 1964			2008									61
19																										
20																										
				#152				16476	456			16932					12972		3960							
				511																						
				663																						

Assessment Roll and Tax List of Real Property in the Town of Hiram

Form 5CD: MILLER-DAVIS CO., MINNEAPOLIS

* Indicate Type of Property: R-Residential, C-Commercial, I-Industrial, U-Utility, F-Farm, L-Lakeshore, T-Timber, M-Mineral

		DESCRIPTION OF PROPERTY								TRUE AND FULL VALUATIONS				ASSESSED VALUATIONS									
														RURAL		ALL OTHER							
IN WHOSE NAME ASSESSED		SUBDIVISION	Sec. or Lot	Town or Blk.	Range	Number of Acres of Land (Acres / 100ths)	No. School District	Indicate Homestead Yes or No	Agri. Reserve Yes or No	* Indicate Type of Property	LAND Exclusive of Structures and Improvements	BUILDINGS and Other Structures	MACHINERY Permanently Attached to Real Estate	TOTAL True and Full Value	Homestead Up to $4,000 20%	Over $4,000 and Non-Homestead 33⅓%	Timber Land Class 3c 20%	Homestead Up to $4,000 25%	Over $4,000 Homestead Non-Homestead 40%	MACHINERY Permanently Attached to Real Estate 33⅓%	Seasonal and Recreational Cabins 33⅓%	TOTAL ASSESSED VALUE	Total Assessed Value as Equalized by the Board of Review	FINAL EQUALIZED VALUE
											Dollars	Dollars	Dollars	Dollars	Dollars	Dollars	Dollars	Dollars	Dollars	Dollars	Dollars	Dollars	Dollars	Dollars
State of Minnesota	1	NE¼ of NE¼	29	146	31		Un																	
State of Minnesota	2	NW¼ of NE¼																						
State of Minnesota	3	SW¼ of NE¼																						
State of Minnesota	4	SE¼ of NE¼																						
	5																							
NAVILLUS LAND CO.	6	NE¼ of NW¼									MINNESOTA TREE GROWTH													
State of Minnesota	7	NW¼ of NW¼																						
State of Minnesota	8	SW¼ of NW¼																						
State of Minnesota	9	SE¼ of NW¼																						
	10																							
NAVILLUS LAND CO.	11	NE¼ of SW¼									MINNESOTA TREE GROWTH													
Carl Goff	12	NW¼ of SW¼				40		no	yes	T														
" "	13	SW¼ of SW¼				40		"	"	F														
State of Minnesota	14	SE¼ of SW¼																						
	15																							
Goldie Bennett 2/9 int. & Burton Forrest 2/9 int. & Melvin Forrest 5/9 int.	16	NE¼ of SE¼				40		no	yes	F														
Fay & Viola Forrest	17	NW¼ of SE¼				40		"	"	T														
Percy Forrest	18	SW¼ of SE¼				40		yes	"	"														
Laurel L. & Julia A. Forrest	19	SE¼ of SE¼				40		"	"	"														
	20																							
						240																		

SOLD FOR TAXES		VALUATIONS BY SCHOOL DISTRICTS AS EQUALIZED BY DEPARTMENT OF TAXATION: District No. ___ Rate ___ Mills	District No. ___ Rate ___ Mills	District No. Nelson Rate ___ Mills 24.8.50	District No. ___ Rate ___ Mills	District No. ___ Rate ___ Mills	District No. ___ Rate ___ Mills	Tax including State Homestead ___ Mills	State Tax on Non-Homestead 8.92 Mills	SPECIAL TAXES	SPECIAL TAXES	TOTAL TAXES		PAID	WHEN PAID Month Day Year	Number of Receipt	March Settlement 1964	June Settlement 1964	Penalty	November Settlement 1964	Penalty	Collections to First Monday in January 1965	Penalty	Delinquent on First Monday in January 1965	Penalty	Total Delinquent Tax and Penalty	REMARKS
		Dollars	Dollars	Dollars	Dollars	Dollars	Dollars	$ cts.	$ cts.	$ cts.	$ cts.	$ cts.				$ cts.	$ cts.	$ cts.	$ cts.	$ cts.	$ cts.	$ cts.	$ cts.	$ cts.	$ cts.	$ cts.	
	1												1														
	2												2														
	3												3														
	4												4														
	5												5														
	6												6														
	7												7														
	8												8														
	9												9														
	10												10														
	11												11														
	12		55					1366	50			1416	12	PAID IN FULL	6889			14 16									9368
	13		96					1888	68			1956	13	PAID IN FULL				19 56									
	14												14														
	15												15														
SOLD FOR TAXES	16		85					2112	76			2188	16														13960
SOLD FOR TAXES	17		66					1640	58			1698	17														7560
	18		# 94					2460				2460	18	Since Paid SEP 29 1964	18856			12 60		12 00						24692	13961
	19		# 44					1094				1044	19	Paid in Full OCT 29 1964 / 2nd HALF PAID OCT 29 1964 / 1st HALF PAID MAY 29 1964	12077 / 12078 / 14436			5 47		5 47						24473	9416
	20												20														
			H 43 282 425				W	10560	252			10812						151 79		17 47				38 46			

LONG BEACH | SANDY SHORES | MILLE LACS BEACH | PLANTATION BEACH | MACKINAC BEACH | WEST TAX | MACKINAC BEACH | NO. 1 | NO. 2 | NO. 3 | NO. 4 | NO. 5 | NO. 6 | NO. 7 | NO. 8 | NO. 9 | NO. 10 | NO. 11 | NO. 12 | NO. 13 | NO.

Real Estate

Assessment Roll and Tax List of Real Property in the Town of Hiram

Form 5CD WILLIS-DAVIS CO., MINNEAPOLIS

* Indicate Type of Property: R-Residential, C-Commercial, I-Industrial, U-Utility, F-Farm, L-Lakeshore, T-Timber, M-Mineral

In Whose Name Assessed		Description of Property: Subdivision	Sec. or Lot	Town or Block	Rng.	Number of Acres of Land: Acres	100ths	No. School District	Indicate Homestead Yes or No	Agr. or Non-Agr. Rec. Yes or No	* Indicate Type of Property	True and Full Valuations: Land Exclusive of Structures and Improvements	Buildings and Other Structures	Machinery Permanently Attached to Real Estate	Total True and Full Value	Assessed Valuations: Rural: Homestead Up to $4,000 20%	Rural: Over $4,000 and Non-Homestead 33⅓%	All Other: Timber Land Class 3e 20%	All Other: Homestead Up to $4,000 25%	All Other: Over $4,000 and Non-Homestead 40%	All Other: Machinery Permanently Attached to Real Estate 33⅓%	All Other: Seasonal and Recreational Cabins 33⅓%	Total Assessed Value	Total Assessed Value as Equalized by the Board of Review	Final Equalized Value	Remarks
						Acres						Dollars	Dollars	Dollars	Dollars	Dollars	Dollars	Dollars	Dollars	Dollars	Dollars	Dollars	Dollars	Dollars	Dollars	
State of Minnesota	1	NE¼ of NE¼	28	140	31			Un																		
State of Minnesota	2	NW¼ of NE¼																								
NORTHWEST PAPER CO.	3	~~Lot 1~~ GOV'T LOT 2											MINNESOTA TREE GROWTH													
State of Minnesota	4	~~Lot 2~~ GOV'T LOT 1																								
	5																									
Arnold F. Kading	6	NE¼ of NW¼				40			no	yes	T															
NORTHWEST PAPER CO.	7	NW¼ of NW¼											MINNESOTA TREE GROWTH													
NORTHWEST PAPER CO.	8	SW¼ of NW¼											MINNESOTA TREE GROWTH													
NORTHWEST PAPER CO.	9	~~Lot 3~~ GOV'T LOT 3											MINNESOTA TREE GROWTH													
	10																									
State of Minnesota	11	~~Lot 4~~ GOV'T LOT 4																								
State of Minnesota	12	NW¼ of SW¼																								
State of Minnesota	13	SW¼ of SW¼																								
State of Minnesota	14	~~Lot 5~~ GOV'T LOT 5																								
	15																									
Arnold F. & Marguerette B. Kading	16	~~Lot 7~~ GOV'T LOT 7				12	50		yes	yes	T															
	17	NW¼ of SE¼																								
	18	SW¼ of SE¼																								
State of Minnesota	19	~~Lot 6~~ GOV'T LOT 6																								
	20																									
						53	50																			

Cass County, Minnesota, for Taxes for the Year 1963.

	Sold for Taxes	Valuations by School Districts as Equalized by Department of Taxation: District No. ___ Rate ___ Mills	District No. ___ Rate ___ Mills	District No. 32 Rate 2.3 Mills	District No. ___ Rate ___ Mills	District No. ___ Rate ___ Mills	District No. ___ Rate ___ Mills	Tax Including State Homestead ___ Mills	State Tax on Non-Homestead 8.96 Mills	Special Taxes	Special Taxes	Total Taxes		Paid	When Paid	Number of Receipt	March Settlement 1964	June Settlement 1964	Penalty	November Settlement 1964	Penalty	Collections to First Monday in January 1965	Penalty	Delinquent on First Monday in January 1965	Total Delinquent Tax and Penalty	Remarks
		Dollars	Dollars	Dollars	Dollars	Dollars	Dollars	$ cts.	$ cts.	$ cts.	$ cts.	$ cts.			Month Day Year		$ cts.	$ cts.	$ cts.	$ cts.	$ cts.	$ cts.	$ cts.	$ cts.	$ cts.	
1													1													
2													2													
3													3													
4													4													
5													5													
6	CD		403				10014	360				10374	6	FULL PAID OCT 2 0 1961		18967				5187					24487	9490
7													7	FULL PAID MAY 29 1964		12158		5187								
8													8													
9													9													
10													10													
11													11													
12													12													
13													13													
14													14													
15													15													
16			# 32				7.46					7.46	16	PAID IN FULL MAY 5 1964		9136		7.46								9532
17													17													
18													18													
19													19													
20													20													
			# 32																							
			403																							
			435				10810	360				11170						59.83		51.87						

Home Beach | Sandy Shores | White Pine Beach | Pleasantview Beach | Lakeshore Beach | Packetto Park | Re-Arrangement of Lot 13 | Norbert | Ecklebound | Ne Green Park Beach

Form 5CD · WILLIAM BOYD CO., MINNEAPOLIS

Assessment Roll and Tax List of Real Property in the Town of Hiram

* Indicate Type of Property: R-Residential, C-Commercial, I-Industrial, U-Utility, F-Farm, L-Lakeshore, T-Timber, M-Mineral

	Name WHOSE NAME ASSESSED		DESCRIPTION OF PROPERTY: SUBDIVISION	Sec. or Lot	Town. or Block	Rng.	Number of Acres of Land (Acres 100ths)	No. School District	Indicate Homestead Yes or No	Apt. or Bonus Rev. Yes or No	* Indicate Type of Property	TRUE AND FULL VALUATIONS: LAND Exclusive of Structures and Improvements (Dollars)	BUILDINGS and Other Structures (Dollars)	MACHINERY Permanently Attached to Real Estate (Dollars)	TOTAL True and Full Value (Dollars)	ASSESSED VALUATIONS: RURAL: Homestead Up to $4,000 20% (Dollars)	RURAL: Over $4,000 and Non-Homestead 33⅓% (Dollars)	ALL OTHER: Timber Land Class 3c 20% (Dollars)	ALL OTHER: Homestead Up to $4,000 25% (Dollars)	ALL OTHER: Over $4,000 and Non-Homestead 40% (Dollars)	ALL OTHER: Machinery Permanently Attached to Real Estate 33⅓% (Dollars)	ALL OTHER: Seasonal and Recreational Cabins 33⅓% (Dollars)	TOTAL ASSESSED VALUE (Dollars)	Total Assessed Value as Equalized by the Board of Review (Dollars)	FINAL EQUALIZED VALUE (Dollars)
	State of Minnesota	1	NE¼NE¼	29	146	31		Un																	
	Fay M. + Viola K. Forrest	2	NW¼NE¼				40		yes	yes	F														
	" " "	3	SW¼NE¼				40		"	"	"														
	State of Minnesota	4	SE¼NE¼																						
		5																							
	Fay M. Forrest	6	NE¼NW¼				40		yes	yes	T														
	William Harold Deering	7	NW¼NW¼				40		no	T.B.	"														
	" " "	8	SW¼NW¼				40		"	T.B.	"														
	Fay M. Forrest	9	SE¼NW¼				40		yes	yes	"														
		10																							
	State of Minnesota	11	NE¼SW¼																						
	State of Minnesota	12	NW¼SW¼																						
	State of Minnesota	13	SW¼SW¼																						
	State of Minnesota	14	SE¼SW¼																						
		15																							
	State of Minnesota	16	NE¼SE¼																						
	Fay M. + Viola K. Forrest	17	NW¼SE¼				40		yes	yes	T														
	" " "	18	SW¼SE¼				40		"	"	"														
	State of Minnesota	19	SE¼SE¼																						
		20																							
							320																		

Cass County, Minnesota, for Taxes for the Year 1963.

	SOLD FOR TAXES	VALUATIONS BY SCHOOL DISTRICTS AS EQUALIZED BY DEPARTMENT OF TAXATION: District No. ___ Rate ___ Mills (Dollars)	District No. ___ Rate ___ Mills (Dollars)	District No. 166 Rate 24.50 Mills (Dollars)	District No. ___ Rate ___ Mills (Dollars)	District No. ___ Rate ___ Mills (Dollars)	District No. ___ Rate ___ Mills (Dollars)	Tax including State Homestead ___ Mills ($ cts.)	State Tax on Non-Homestead 8.92 Mills ($ cts.)	SPECIAL TAXES ($ cts.)	SPECIAL TAXES ($ cts.)	TOTAL TAXES ($ cts.)	PAID	WHEN PAID (Month Day Year)	Number of Receipt	March Settlement 1964 ($ cts.)	June Settlement 1964 ($ cts.)	Penalty ($ cts.)	November Settlement 1964 ($ cts.)	Penalty ($ cts.)	Collections to First Monday in January 1963 ($ cts.)	Penalty ($ cts.)	Delinquent on First Monday in January 1963 ($ cts.)	Total Delinquent Tax and Penalty ($ cts.)	REMARKS
1																									
2	SOLD FOR TAXES			#152				37 78				37 78										37 78			138 63
3	SOLD FOR TAXES			# 44				10 94				10 94										10 94			
4																									
5																									
6	SOLD FOR TAXES			# 31				7 70				7 70										7 70			35 49
7	SOLD FOR TAXES			50				12 42	44			12 86										12 86			133 38
8	SOLD FOR TAXES			52				12 92	46			13 38										13 38			
9	SOLD FOR TAXES			# 32				7 96				7 96										7 96			35 62
10																									
11																									
12																									
13																									
14																									
15																									
16																									
17	SOLD FOR TAXES			# 40				9 94				9 94										9 94			75 63
18	SOLD FOR TAXES			# 26				6 46				6 46										6 46			
19																									
20																									
				#325 102 #27				1061 92	90			107 02										107 02			

Form 3CD WILLIS-DAVIS CO., MINNEAPOLIS

Assessment Roll and Tax List of Real Property in the Town of Hiram

* Indicate Type of Property: R-Residential, C-Commercial, I-Industrial, U-Utility, F-Farm, L-Lakeshore, T-Timber, M-Mineral

In Whose Name Assessed		Description of Property: Subdivision	Sec. or Lot	Town or Block	Rng.	Number of Acres of Land (Acres 100ths)	No. School District	Indicate Homestead Yes or No	Agricultural Homestead Yes or No	* Indicate Type of Property	True and Full Valuations: Land Exclusive of Structures and Improvements (Dollars)	Buildings and Other Structures (Dollars)	Machinery Permanently Attached to Real Estate (Dollars)	Total True and Full Value (Dollars)	Assessed Valuations: Rural: Homestead Up to $4,000 20% (Dollars)	Rural: Over $4,000 and Non-Homestead 33⅓% (Dollars)	All Other: Timber Land Class 3e 20% (Dollars)	All Other: Homestead Up to $4,000 25% (Dollars)	All Other: Over $4,000 and Non-Homestead 40% (Dollars)	All Other: Machinery Permanently Attached to Real Estate 33⅓% (Dollars)	All Other: Seasonal and Recreational Cabins 33⅓% (Dollars)	Total Assessed Value (Dollars)	Total Assessed Value as Equalized by the Board of Review (Dollars)	Final Equalized Value (Dollars)
William H. Deering	1	NE¼SE¼	30	140	31	40	Un	no	T.B. yes	F														
State of Minnesota	2	NW¼SE¼																						
State of Minnesota	3	SW¼SE¼																						
William H. Deering	4	SE¼SE¼ less 1 ac. school				39		no	yes	F														
	5																							
State of Minnesota	6	NE¼NW¼																						
State of Minnesota	7	~~NW¼NW¼~~ GOVT LOT 1																						
Paul W. + Luella F. Miller	8	~~SW¼NW¼~~ GOVT LOT 2				40.02		no	yes	T														
" " "	9	SE¼NW¼				40		"	"	"														
	10																							
Paul W. + Luella F. Miller	11	NE¼SW¼				40		no	yes	T														
" " "	12	~~NW¼SW¼~~ GOVT LOT 3				39.98		"	"	"														
State of Minnesota	13	~~SW¼SW¼~~ GOVT LOT 4																						
Paul W. + Luella F. Miller	14	SE¼SW¼				40		no	yes	T														
	15																							
State of Minnesota	16	NE¼SE¼																						
Lund M. Peterson	17	NW¼SE¼				40		yes	yes	T														
" "	18	SW¼SE¼				40		"	"	F														
L. M. Peterson	19	SE¼SE¼				40		"	"	T														
	20																							
						399																		

	Sold for Taxes	Valuations by School Districts as Equalized by Department of Taxation: District No. ___ Rate ___ Mills (Dollars)	District No. ___ Rate ___ Mills (Dollars)	District No. 2.64 Rate 248.56 Mills (Dollars)	District No. ___ Rate ___ Mills (Dollars)	District No. ___ Rate ___ Mills (Dollars)	District No. ___ Rate ___ Mills (Dollars)	Tax Including State Homestead ___ Mills ($ cts.)	State Tax on Non-Homestead 9.85 Mills ($ cts.)	Special Taxes ($ cts.)	Special Taxes ($ cts.)	Total Taxes ($ cts.)
1	NOT FOR TAXES			72				1740	64			1854
2												
3												
4	NOT FOR TAXES			122				3280	118			3398
5												
6												
7												
8				73				1814	66			1880
9				73				1814	66			1880
10												
11				53				1318	48			1366
12				35				870	32			902
13												
14				63				1566	56			1622
15												
16												
17				H 44				1094				1094
18				H 88				2186				2186
19				H 14				348				348
20												
				H146 501 647				16080	450			16530

	Paid	When Paid (Month Day Year)	Number of Receipt	March Settlement 1964 ($ cts.)	June Settlement 1964 ($ cts.)	Penalty ($ cts.)	November Settlement 1964 ($ cts.)	Penalty ($ cts.)	Collections to First Monday in January 1965 ($ cts.)	Penalty ($ cts.)	Delinquent on First Monday in January 1965 ($ cts.)	Total Delinquent Tax and Penalty ($ cts.)	Remarks
1											1854		13964
2													
3													
4											3398		13964
5													
6													
7													
8	2nd HALF PAID MAY 9 1964 1st HALF PAID MAY 9 1964		18866		1880		1880						24496 9419
9	2nd HALF PAID MAY 9 1964 1st HALF PAID MAY 219 1964		12964										" "
10													
11	2nd HALF PAID MAY 2 1964 1st HALF PAID MAY 2 1964		18866		683		683						24496 9419
12	2nd HALF PAID MAY 2 1964 1st HALF PAID MAY 2 1964		12964		451		451						" "
13													
14	2nd HALF PAID MAY 21 1964 1st HALF PAID MAY 29 1964		18866 12964		811		811						24496 9419
15													
16													
17	1st HALF PAID MAR 19 1964				Bal Paid Dr R #36985 1/5/65								24497 9418
18	1st HALF PAID MAR 19 1964		5988		Cnt 1959 18.14								" "
19	1st HALF PAID MAR 19 1964												
20													
					5639		3825				7066		

Assessment Roll and Tax List of Real Property in the Town of Hiram Cass County, Minnesota, for Taxes for the Year 1963.

Form SCD MILLER-DAVIS CO., MINNEAPOLIS

* Indicate Type of Property: R-Residential, C-Commercial, I-Industrial, U-Utility, F-Farm, L-Lakeshore, T-Timber, M-Mineral.

	IN WHOSE NAME ASSESSED	DESCRIPTION OF PROPERTY: SUBDIVISION	Sec. or Lot	Town. or Block	Rng.	Number of Acres of Land (Acres 100ths)	No. School District	Individual Homestead Yes or No	Agricultural Homestead Yes or No	*Individual Type of Property	TRUE AND FULL VALUATIONS: LAND Exclusive of Structures and Improvements (Dollars)	BUILDINGS and Other Structures (Dollars)	MACHINERY Permanently Attached to Real Estate (Dollars)	TOTAL True and Full Value (Dollars)	ASSESSED VALUATIONS: RURAL: Homestead Up to $4,000 20% (Dollars)	RURAL: Over $4,000 and Non-Homestead 33⅓% (Dollars)	ALL OTHER: Timber Land Class 3a 20% (Dollars)	ALL OTHER: Homestead Up to $4,000 25% (Dollars)	ALL OTHER: Over $4,000 and Non-Homestead 40% (Dollars)	ALL OTHER: Machinery Permanently Attached to Real Estate 33⅓% (Dollars)	Seasonal and Recreational Cabins 33⅓% (Dollars)	TOTAL ASSESSED VALUE (Dollars)	Total Assessed Value as Equalized by the Board of Review (Dollars)	FINAL EQUALIZED VALUE (Dollars)
1	State of Minnesota	NE¼ of NE¼	31	140	31		2m																	
2	State of Minnesota	NW¼ of NE¼																						
3	State of Minnesota	SW¼ of NE¼																						
4	State of Minnesota	SE¼ of NE¼																						
5																								
6	State of Minnesota	NE¼ of NW¼																						
7	NAVILLUS LAND CO.	~~NW¼ of NW¼~~ GOVT LOT 1								MINNESOTA TREE GROWTH														
8	NAVILLUS LAND CO.	~~NW¼ of NW¼~~ GOVT LOT 2								MINNESOTA TREE GROWTH														
9	State of Minnesota	SE¼ of NW¼																						
10																								
11	Wipman + Ella Divire	NE¼ of SW¼				40		yes	yes	T														
12	Ella L. Divire	~~NW¼ of SW¼~~ GOVT LOT 3				38.47		"	"	F														
13	" "	~~SW¼ of SW¼~~ GOVT LOT 4				37.88		"	"	F														
14	Wipman + Ella Divire	SE¼ of SW¼				40		"	"	T														
15																								
16	State of Minnesota	NE¼ of SE¼																						
17	Wipman + Ella Divire	NW¼ of SE¼				40		yes	yes	T														
18	" " "	SW¼ of SE¼				40		"	"	"														
19	State of Minnesota	SE¼ of SE¼																						
20																								
						336.35																		

VALUATIONS BY SCHOOL DISTRICTS AS EQUALIZED BY DEPARTMENT OF TAXATION

	SOLD FOR TAXES	District No. ___ Rate ___ Mills (Dollars)	District No. ___ Rate ___ Mills (Dollars)	District No. 26 Rate ___ Mills (Dollars)	District No. ___ Rate ___ Mills (Dollars)	District No. ___ Rate ___ Mills (Dollars)	District No. ___ Rate ___ Mills (Dollars)	Tax Including State Homestead ___ Mills ($ cts.)	State Tax on Non-Homestead ___ Mills ($ cts.)	SPECIAL TAXES ($ cts.)	SPECIAL TAXES ($ cts.)	TOTAL TAXES ($ cts.)		PAID	WHEN PAID (Month Day Year)	Number of Receipt	March Settlement 1964 ($ cts.)	June Settlement 1964 ($ cts.)	Penalty ($ cts.)	November Settlement 1964 ($ cts.)	Penalty ($ cts.)	Collections to First Monday in January 1965 ($ cts.)	Penalty ($ cts.)	Delinquent on First Monday in January 1965 ($ cts.)	Total Delinquent Tax and Penalty ($ cts.)	REMARKS
1													1													
2													2													
3													3													
4													4													
5													5													
6													6													
7													7													
8													8													
9													9													
10													10													
11	SOLD FOR TAXES		# 26					6.46				6.46	11											6.46		SM 20
12	SOLD FOR TAXES		# 232					57.66				57.66	12											57.66		"
13	SOLD FOR TAXES		# 72					17.90				17.90	13											17.90		"
14	SOLD FOR TAXES		# 26					6.46				6.46	14											6.46		"
15													15													
16													16													
17	SOLD FOR TAXES		# 26					6.46				6.46	17											6.46		SM 20
18	SOLD FOR TAXES		# 26					6.46				6.46	18											6.46		"
19													19													
20													20													
			H 40F				W	101.40				101.40												101.40		

Assessment Roll and Tax List of Real Property in the Town of Hiram, Cass County, Minnesota, for Taxes for the Year 1963.

Form 3CD MILLER-DAVIS CO., MINNEAPOLIS

* Indicate Type of Property: R-Residential, C-Commercial, I-Industrial, U-Utility, F-Farm, L-Lakeshore, T-Timber, M-Mineral

	IN WHOSE NAME ASSESSED	DESCRIPTION OF PROPERTY: SUBDIVISION	Sec. or Lot	Town. or Block	Rng.	Number of Acres of Land (Acres / 100ths)	No. School District	Indv. Homestead Yes or No	Agrt. Homestead Yes or No	Indv. Type of Property	TRUE AND FULL VALUATIONS: LAND Exclusive of Structures and Improvements	BUILDINGS and Other Structures	MACHINERY Permanently Attached to Real Estate	TOTAL True and Full Value	ASSESSED VALUATIONS: RURAL: Homestead Up to $4,000 20%	RURAL: Over $4,000 and Non-Homestead 33⅓%	ALL OTHER: Timber Land Class 3c 20%	ALL OTHER: Homestead Up to $4,000 25%	ALL OTHER: Over $4,000 and Non-Homestead 40%	ALL OTHER: MACHINERY Permanently Attached to Real Estate 33⅓%	ALL OTHER: Seasonal and Recreational Cabins 33⅓%	TOTAL ASSESSED VALUE	Total Assessed Value as Equalized by the Board of Review	FINAL EQUALIZED VALUE
						Acres					Dollars	Dollars	Dollars	Dollars	Dollars	Dollars	Dollars	Dollars	Dollars	Dollars	Dollars	Dollars	Dollars	Dollars
1	State of Minnesota	N E ¼ of N E ¼	32	140	31		Un																	
2	State of Minnesota	N W ¼ of N E ¼																						
3	Ace Joseph	~~[illegible]~~ GOV'T LOT 2				35		no	no	L														
4	" "	~~[illegible]~~ GOV'T LOT 1				18		"	no	"														
5																								
6	State of Minnesota	N E ¼ of N W ¼																						
7	State of Minnesota	N W ¼ of N W ¼																						
8	State of Minnesota	S W ¼ of N W ¼																						
9	State of Minnesota	S E ¼ of N W ¼																						
10																								
11	State of Minnesota	N E ¼ of S W ¼																						
12	State of Minnesota	N W ¼ of S W ¼																						
13	State of Minnesota	S W ¼ of S W ¼																						
14	State of Minnesota	S E ¼ of S W ¼																						
15																								
16		N E ¼ of S E ¼																						
17	Ace Joseph	~~[illegible]~~ GOV'T LOT 3				15		no	no	L														
18	State of Minnesota	~~[illegible]~~ GOV'T LOT 4																						
19	State of Minnesota	~~[illegible]~~ GOV'T LOT 5																						
20																								
						68																		

	SOLD FOR TAXES	VALUATIONS BY SCHOOL DISTRICTS AS EQUALIZED BY DEPARTMENT OF TAXATION: District No. 2600 Rate 2.3 Mills	District No. 2600 Rate 2.3 Mills	District No. ___ Rate ___ Mills	District No. ___ Rate ___ Mills	Tax Including State Homestead	State Tax on Non-Homestead 8.42 Mills	SPECIAL TAXES	SPECIAL TAXES	TOTAL TAXES	PAID	WHEN PAID Month Day Year	Number of Receipt	March Settlement 1964	June Settlement 1964	Penalty	November Settlement 1964	Penalty	Collections to First Monday in January 1965	Penalty	Delinquent on First Monday in January 1965	Total Delinquent Tax and Penalty	REMARKS
		Dollars	Dollars	Dollars	Dollars	Dollars	Dollars	$ cts.	$ cts.	$ cts.		Month Day Year		$ cts.	$ cts.	$ cts.	$ cts.	$ cts.	$ cts.	$ cts.	$ cts.	$ cts.	
1																							
2																							
3			432			10736	386			11122										11122	61234		9318
4				159		4270	142			4412										4412	4853		
5																							
6																							
7																							
8																							
9																							
10																							
11																							
12																							
13																							
14																							
15																							
16																							
17				82		2202	94			2276										2276	2514		8212
18																							
19																							
20																							
			432	241 = 673		a 10736 na 644 72 17208	602			17810										17810			

Real Estate

BOOK REVIEW | SURVEY CROSSES | WHITE PINE BEACH | PLANTATION BEACH | BACKWATER BEACH | PARADISE BEACH | RE ARRANGEMENT OF LOT 19 | MORRIS | LITTLEWOOD

Assessment Roll and Tax List of Real Property in the Town of Hiram, Cass County, Minnesota, for Taxes for the Year 1963.

Form 3CD MILLER-DAVIS CO., MINNEAPOLIS

* Indicate Type of Property: R-Residential, C-Commercial, I-Industrial, U-Utility, F-Farm, L-Lakeshore, T-Timber, M-Mineral

	IN WHOSE NAME ASSESSED	DESCRIPTION OF PROPERTY: SUBDIVISION	Sec. or Lot	Town or Block	Rng.	Number of Acres of Land (Acres 100ths)	No. School District	Indicate Homestead Yes or No	Agri. Use Recr. Yes or No	Indicate Type of Property	TRUE AND FULL VALUATIONS: LAND Exclusive of Structures and Improvements	BUILDINGS and Other Structures	MACHINERY Permanently Attached to Real Estate	TOTAL True and Full Value	ASSESSED VALUATIONS: RURAL: Homestead Up to $4,000 20%	RURAL: Over $4,000 and Non-Homestead 33⅓%	ALL OTHER: Timber Land Class 3a 20%	ALL OTHER: Homestead Up to $4,000 25%	ALL OTHER: Over $4,000 and Non-Homestead 40%	ALL OTHER: MACHINERY Permanently Attached to Real Estate 33⅓%	ALL OTHER: Seasonal and Recreational Cabins 33⅓%	TOTAL ASSESSED VALUE	Total Assessed Value as Equalized by the Board of Review	FINAL EQUALIZED VALUE
						Acres 100ths					Dollars	Dollars	Dollars	Dollars	Dollars	Dollars	Dollars	Dollars	Dollars	Dollars	Dollars	Dollars	Dollars	Dollars
	State of Minnesota	~~N E S E S E S E~~ GOV'T LOT 1	33	140	31		Unorg																	
2	State of Minnesota	~~N W S E S E S E~~ GOV'T LOT 2																						
3	State of Minnesota	~~S W S E S E S E~~ GOV'T LOT 6																						
4	State of Minnesota	S E S E S E S E																						
5																								
6	George L. + Eulalia C. Green	~~N E S W S E S E~~ GOV'T LOT 3				29		yes	yes	T														
7	G. L. + Robert D. Green	N W S E S E S E				40		"	"	"														
8	~~Dale H. Rennebohm~~ Marguerite O. Hawley	~~S W S E S E S E~~ GOV'T LOT 4				18.50		no	no	L														
9	George L. + Eulalia C. Green	~~S E S E S E S E~~ GOV'T LOT 5				26.50		yes	"	"														
10																								
11	Gerhard + Ruth A. Wagan	~~N E S W S E S E~~ GOV'T LOT 8				29.50		no	no	L														
12		N W S E S W S																						
13	State of Minnesota	S W S E S W S																						
14	State of Minnesota	S E S E S W S																						
15																								
16	State of Minnesota	N E S E S E S																						
17	State of Minnesota	~~N W S E S E S E~~ GOV'T LOT 7																						
18	State of Minnesota	S W S E S E S																						
19	State of Minnesota	S E S E S E S																						
20																								
						143.50																		

	SOLD FOR TAXES	VALUATIONS BY SCHOOL DISTRICTS AS EQUALIZED BY DEPARTMENT OF TAXATION: District No. 1 (Dollars)	District No. 1 (Dollars)	District No. 1 (Dollars)	District No. 1 (Dollars)	District No. 1 (Dollars)	District No. 1 (Dollars)	Tax Including State Homestead ___ Mills	State Tax on Non-Homestead 9.42 Mills	SPECIAL TAXES	SPECIAL TAXES	TOTAL TAXES		PAID	WHEN PAID (Month Day Year)	Number of Receipt	March Settlement 1964	June Settlement 1964	Penalty	November Settlement 1964	Penalty	Collections to First Monday in January 1965	Penalty	Delinquent on First Monday in January 1965	Total Delinquent Tax and Penalty	REMARKS
1													1													
2													2													
3													3													
4													4													
5													5													
6		# 18						448				448	6	PAID IN FULL	OCT 29 1964					448						9574
7		# 26						646				646	7	PAID IN FULL	OCT 26 1964	19416				646	38					
8			486					10402	3.62			11264	8	Part Paid	SEP 1 1964	17581				5773	287					
9			# 236					9022				9022	9	PAID IN FULL	OCT 26 1964	19416				9022	316			5891	6040	See Page 5891 9209
10													10													9571
11			148					3974	1.32			4106	11	Part Paid	MAY 18 1964	# 36841 19945	1/4/65	2200		20158				1896	P.R.	25549 Balance 18695.18
12													12													
13													13													
14													14													
15													15													
16													16													
17													17													
18													18													
19													19													
20													20													
		N 44	N 336 : N 310 554 : 554 890 : 931					a 1094 b 23898 24992	494			25486						2208		15889				2397		

Assessment Roll and Tax List of Real Property in the Town of Hiram Cass County, Minnesota, for Taxes for the Year 1963.

Form 5CD HILLER-DAVIS CO., MINNEAPOLIS

* Indicate Type of Property: R-Residential, C-Commercial, I-Industrial, U-Utility, F-Farm, L-Lakeshore, T-Timber, M-Mineral

		DESCRIPTION OF PROPERTY																																							
IN WHOSE NAME ASSESSED		SUBDIVISION	Sec. or Lot	Town or Block	Rng.	Number of Acres of Land (Acres 100ths)	No. School District	Indicate Homestead Yes or No	Agri. Homestead Heirs Yes or No	* Indicate Type of Property	TRUE AND FULL VALUATIONS: LAND Exclusive of Structures and Improvements	BUILDINGS and Other Structures	MACHINERY Permanently Attached to Real Estate	TOTAL True and Full Value	ASSESSED VALUATIONS: RURAL: Homestead Up to $4,000 20%	RURAL: Over $4,000 and Non-Homestead 33⅓%	ALL OTHER: Timber Land Class 3a 20%	ALL OTHER: Homestead Up to $4,000 20%	ALL OTHER: Over $4,000 and Non-Homestead 40%	ALL OTHER: MACHINERY Permanently Attached to Real Estate 33⅓%	ALL OTHER: Seasonal and Recreational Cabins 33⅓%	TOTAL ASSESSED VALUE	Total Assessed Value as Equalized by the Board of Review	FINAL EQUALIZED VALUE	REMARKS
						Acres					Dollars	Dollars	Dollars	Dollars	Dollars	Dollars	Dollars	Dollars	Dollars	Dollars	Dollars	Dollars	Dollars	Dollars	
State of Minnesota	1	NE¼ of NE¼	34	140	31		Un																		
State of Minnesota	2	NW¼ of NE¼																							
State of Minnesota	3	SW¼ of NE¼																							
State of Minnesota	4	SE¼ of NE¼																							
	5																								
State of Minnesota	6	NE¼ of NW¼																							
State of Minnesota	7	NW¼ of NW¼																							
NORTHWEST PAPER CO.	8	SW¼ of NW¼									MINNESOTA TREE GROWTH														
State of Minnesota	9	SE¼ of NW¼																							
	10																								
Carrie Bluemberg & Elizabeth Putnam Trustees under the Will of Moses Zimmerman	11	NE¼ of SW¼				40		no	40	T															
" " " "	12	NW¼ of SW¼				40		"	"	"															
State of Minnesota	13	SW¼ of SW¼																							
State of Minnesota	14	SE¼ of SW¼																							
	15																								
State of Minnesota	16	NE¼ of SE¼																							
State of Minnesota	17	NW¼ of SE¼																							
State of Minnesota	18	SW¼ of SE¼																							
State of Minnesota	19	SE¼ of SE¼																							
	20																								
						80																			

	SOLD FOR TAXES	VALUATIONS BY SCHOOL DISTRICTS AS EQUALIZED BY DEPARTMENT OF TAXATION: District No. ___ Rate ___ Mills	District No. ___ Rate ___ Mills	District No. 66 Rate 24.20 Mills	District No. ___ Rate ___ Mills	District No. ___ Rate ___ Mills	District No. ___ Rate ___ Mills	Tax including State Homestead ___ Mills	State Tax on Non-Homestead 8.45 Mills	SPECIAL TAXES	SPECIAL TAXES	TOTAL TAXES		PAID	WHEN PAID	Number of Receipt	March Settlement 1964	June Settlement 1964	Penalty	November Settlement 1964	Penalty	Collections to First Monday in January 1965	Penalty	Delinquent on First Monday in January 1965	Total Delinquent Tax and Penalty	REMARKS
		Dollars	Dollars	Dollars	Dollars	Dollars	Dollars	$ cts.	$ cts.	$ cts.	$ cts.	$ cts.			Month Day Year		$ cts.	$ cts.	$ cts.	$ cts.	$ cts.	$ cts.	$ cts.	$ cts.	$ cts.	
1													1													
2													2													
3													3													
4													4													
5													5													
6													6													
7													7													
8													8													
9													9													
10													10													
11				66				1640	58			1698	11	PAID IN FULL	MAY 2 1963											9483
12				66				1640	58			1698	12	PAID IN FULL	MAY 2 1963	14444		3396								"
13													13													
14													14													
15													15													
16													16													
17													17													
18													18													
19													19													
20													20													
				132			@	3280	116			3396						3396								

LONG BEACH | SANDY SHORES | WHITE PINE BEACH | FAIRVIEW BEACH | HAVERSACK BAYSIDE BEACH | RE ASSESSMENT OF LOT 10 of WHITE PINE BEACH | MILLSTUN | MADDEN | ALTAMAUND

Assessment Roll and Tax List of Real Property in the Town of Hiram, Cass County, Minnesota, for Taxes for the Year 1963.

Form 1CD HILLER-DAVIS CO., MINNEAPOLIS

* Indicate Type of Property: R-Residential, C-Commerce, I-Industrial, U-Utility, F-Farm, L-Lakeshore, T-Timber, M-Mineral

	In Whose Name Assessed		Description of Property: Subdivision	Sec. or Lot	Town or Block	Rng.	Number of Acres of Land (Acres 100ths)	No. School District	Indicate Homestead Yes or No	Agri. or Non-Agri. Homestead Yes or No	* Indicate Type of Property	True and Full Valuations: Land Exclusive of Structures and Improvements (Dollars)	Buildings and Other Structures (Dollars)	Machinery Permanently Attached to Real Estate (Dollars)	Total True and Full Value (Dollars)	Assessed Valuations: Rural: Homestead Up to $4,000 20% (Dollars)	Rural: Over $4,000 and Non-Homestead 33⅓% (Dollars)	All Other: Timber Land Class 3a 20% (Dollars)	All Other: Homestead Up to $4,000 25% (Dollars)	All Other: Over $4,000 and Non-Homestead 40% (Dollars)	All Other: Machinery Permanently Attached to Real Estate 33⅓% (Dollars)	All Other: Seasonal and Recreational Cabins 33⅓% (Dollars)	Total Assessed Value (Dollars)	Total Assessed Value as Equalized by the Board of Review (Dollars)	Final Equalized Value (Dollars)
1	State of Minnesota		NE¼ of NE¼	35	140	31		Un																	
2	Albert & Lydia E. Thomas		NW¼ of NE¼				40		no	yes	T														
3	State of Minnesota		SW¼ of NE¼																						
4	State of Minnesota		SE¼ of NE¼																						
5																									
6	State of Minnesota		NE¼ of NW¼																						
7	State of Minnesota		NW¼ of NW¼																						
8	State of Minnesota		SW¼ of NW¼																						
9	State of Minnesota		SE¼ of NW¼																						
10																									
11	State of Minnesota		NE¼ of SW¼																						
12	Arvid Anderson		NW¼ of SW¼				40		no	yes	T														
13	State of Minnesota		SW¼ of SW¼																						
14	State of Minnesota		SE¼ of SW¼																						
15																									
16	State of Minnesota		NE¼ of SE¼																						
17	State of Minnesota		NW¼ of SE¼																						
18	NORTHWEST PAPER CO.		SW¼ of SE¼										MINNESOTA TREE GROWTH												
19	NORTHWEST PAPER CO.		SE¼ of SE¼										MINNESOTA TREE GROWTH												
20							80																		

	Sold for Taxes	Valuations by School Districts as Equalized by Department of Taxation: District No. ___ Rate ___ Mills (Dollars)	District No. ___ Rate ___ Mills (Dollars)	District No. 2 Rate 66.4 Mills (Dollars)	District No. ___ Rate ___ Mills (Dollars)	District No. ___ Rate ___ Mills (Dollars)	District No. ___ Rate ___ Mills (Dollars)	Tax Including State Homestead ___ Mills ($ cts.)	State Tax on Non-Homestead 8.92 Mills ($ cts.)	Special Taxes ($ cts.)	Special Taxes ($ cts.)	Total Taxes ($ cts.)		Paid	When Paid (Month Day Year)	Number of Receipt	March Settlement 1964 ($ cts.)	June Settlement 1964 ($ cts.)	Penalty ($ cts.)	November Settlement 1964 ($ cts.)	Penalty ($ cts.)	Collections to First Monday in January 1965 ($ cts.)	Penalty ($ cts.)	Delinquent on First Monday in January 1965 ($ cts.)	Total Delinquent Tax and Penalty ($ cts.)	Remarks
1													1													
2				37				420	34			954	2	PAID IN FULL	MAY 28 1964	10145		954								
3													3													
4													4													
5													5													
6													6													
7													7													
8													8													
9													9													
10													10													
11													11													
12				67				1664	60			1724	12	PAID IN FULL	MAY 29 1964	10210		1724								
13													13													
14													14													
15													15													
16													16													
17													17													
18													18													
19													19													
20				104				2584	94			2678	20					2678								

Assessment Roll and Tax List of Real Property in the Town of Hiram, Cass County, Minnesota, for Taxes for the Year 1963.

Form 3CD MILLER-DAVIS CO., MINNEAPOLIS

* Indicate Type of Property: R-Residential, C-Commerciel, I-Industrial, U-Utility, F-Farm, L-Lakeshore, T-Timber, M-Mineral

	IN WHOSE NAME ASSESSED		DESCRIPTION OF PROPERTY: SUBDIVISION	Sec. or Lot	Town or Block	Rng.	Number of Acres of Land (Acres 100ths)	Pos. School District	Indi-vidual Home-stead Yes or No	Agri. Bus. Prop. Yes or No	* Indi-vidual Type of Pro-perty	TRUE AND FULL VALUATIONS: LAND Exclusive of Structures and Improvements	BUILDINGS and Other Structures	MACHINERY Permanently Attached to Real Estate	TOTAL True and Full Value	ASSESSED VALUATIONS: RURAL: Homestead Up to $4,000 20%	RURAL: Over $4,000 and Non-Homestead 33⅓%	ALL OTHER: Timber Land Class 3e 20%	ALL OTHER: Homestead Up to $4,000 25%	ALL OTHER: Over $4,000 and Non-Homestead 40%	ALL OTHER: MACHINERY Permanently Attached to Real Estate 33⅓%	ALL OTHER: Seasonal and Recreational Cabins 33⅓%	TOTAL ASSESSED VALUE	Total Assessed Value as Equalized by the Board of Review	FINAL EQUALIZED VALUE
							Acres					Dollars	Dollars	Dollars	Dollars	Dollars	Dollars	Dollars	Dollars	Dollars	Dollars	Dollars	Dollars	Dollars	Dollars
State of Minnesota	1	NE¼ of NE¼		36	140	31		Un																	
State of Minnesota	2	NW¼ of NE¼																							
State of Minnesota	3	SW¼ of NE¼																							
State of Minnesota	4	SE¼ of NE¼																							
	5																								
State of Minnesota	6	NE¼ of NW¼																							
State of Minnesota	7	NW¼ of NW¼																							
State of Minnesota	8	SW¼ of NW¼																							
State of Minnesota	9	SE¼ of NW¼																							
	10																								
State of Minnesota	11	NE¼ of SW¼																							
NORTHWEST PAPER CO.	12	NW¼ of SW¼										MINNESOTA TREE GROWTH													
State of Minnesota	13	SW¼ of SW¼																							
State of Minnesota	14	SE¼ of SW¼																							
	15																								
State of Minnesota	16	NE¼ of SE¼																							
State of Minnesota	17	NW¼ of SE¼																							
State of Minnesota	18	SW¼ of SE¼																							
State of Minnesota	19	SE¼ of SE¼																							
	20																								

	SOLD FOR TAXES	VALUATIONS BY SCHOOL DISTRICTS AS EQUALIZED BY DEPARTMENT OF TAXATION: District No. ___ Rate ___ Mills	District No. ___ Rate ___ Mills	District No. ___ Rate ___ Mills	District No. ___ Rate ___ Mills	District No. ___ Rate ___ Mills	District No. ___ Rate ___ Mills	Tax Including State Homestead ___ Mills	State Tax on Non-Homestead ___ Mills	SPECIAL TAXES	SPECIAL TAXES	TOTAL TAXES		PAID	WHEN PAID	Number of Receipt	March Settlement 1964	June Settlement 1964	Penalty	November Settlement 1964	Penalty	Collections to First Monday in January 1965	Penalty	Delinquent on First Monday in January 1965	Total Delinquent Tax and Penalty	REMARKS
		Dollars	Dollars	Dollars	Dollars	Dollars	Dollars	$ cts.	$ cts.	$ cts.	$ cts.	$ cts.			Month Day Year		$ cts.	$ cts.	$ cts.	$ cts.	$ cts.	$ cts.	$ cts.	$ cts.	$ cts.	
1													1													
2													2													
3													3													
4													4													
5													5													
6													6													
7													7													
8													8													
9													9													
10													10													
11													11													
12													12													
13													13													
14													14													
15													15													
16													16													
17													17													
18													18													
19													19													
20													20													

Assessment Roll and Tax List of Real Property in the ..... of

Form 5CD HILLSBORO CO., MINNEAPOLIS

* Indicate Type of Property: R-Residential, C-Commercial, I-Industrial, U-Utility, F-Farm,

	IN WHOSE NAME ASSESSED	DESCRIPTION OF PROPERTY: SUBDIVISION	Sec. or Lot	Town or Block	Rng.	Number of Acres at Land: Acres	100ths	No. School District	Indicate Homestead Yes or No	Agri. or Resa. Resa. Yes or No	* Indicate Type of Property	TRUE AND FULL VALUATIONS: LAND Exclusive of Structures and Improvements	BUILDINGS and Other Structures	MACHINERY Permanently Attached to Real Estate	TOTAL True and Full Value	ASSESSED: RURAL: Homestead Up to $4,000 20%	Over $4,000 and Non-Homestead 33⅓%	Timber Land Class 3c 20%	ALL OTHER: Homestead Up to $4,000 25%	Over $4,000
												Dollars	Dollars	Dollars	Dollars	Dollars	Dollars	Dollars	Dollars	D
1		N E ¼ of N E ¼																		
2		N W ¼ of N E ¼																		
3		S W ¼ of N E ¼																		
4		S E ¼ of N E ¼																		
5																				
6		N E ¼ of N W ¼																		
7		N W ¼ of N W ¼																		
8		S W ¼ of N W ¼																		
9		S E ¼ of N W ¼																		
10																				
11		N E ¼ of S W ¼																		
12		N W ¼ of S W ¼																		
13		S W ¼ of S W ¼																		
14		S E ¼ of S W ¼																		
15																				
16		N E ¼ of S E ¼																		
17		N W ¼ of S E ¼																		
18		S W ¼ of S E ¼																		
19		S E ¼ of S E ¼																		
20																				

PAGES

44

THRU

50

BLANK

Cass County, Minnesota, for Taxes for the Year 1963.

	Tax Including State Homestead ___Mills $ cts.	State Tax on Non-Homestead ___Mills $ cts.	SPECIAL TAXES $ cts.	SPECIAL TAXES $ cts.	TOTAL TAXES $ cts.	PAID	WHEN PAID Month Day Year	Number of Receipt	March Settlement 1964 $ cts.	June Settlement 1964 $ cts.	Penalty $ cts.	November Settlement 1964 $ cts.	Penalty $ cts.	Collections to First Monday in January 1963 $ cts.	Penalty $ cts.	Delinquent on First Monday in January 1963 $ cts.	Total Delinquent Tax and Penalty $ cts.	REMARKS
1																		
2																		
3																		
4																		
5																		
6																		
7																		
8																		
9																		
10																		
11																		
12																		
13																		
14																		
15																		
16																		
17																		
18																		
19																		
20																		

LONG BEACH | SANDY SHORES | WHITE PINE BEACH | PLAINVIEW BEACH | LAKESHORE BATTLING BEACH | PALACETON VILLAGE | RE ARRANGEMENT OF LOTS 19 & 20 OF WHITE PINE BEACH | MORRIST | LITTLEWOOD

Assessment Roll and Tax List of Real Property in the Town of Hiram

Form 9C MILLER-DAVIS CO., MINNEAPOLIS

* Indicate Type of Property: R-Residential, C-Commercial, I-Industrial, U-Utility, F-Farm, L-Lakeshore, T-Timber, M-Mineral

In Whose Name Assessed	Description of Property: Subdivision	Sec. or Lot	Town or Block	Rng.	Number of Acres of Land (Acres 100ths)	No. School District	Indicate Homestead Yes or No	Kind of Bldgs. Recv. Yes or No	* Indicate Type of Property	True and Full Valuations: Land Exclusive of Structures and Improvements	Buildings and Other Structures	Machinery Permanently Attached to Real Estate	Total True and Full Value	Assessed Valuations: Rural: Homestead Up to $1,000 20%	Rural: Over $1,000 Homestead 33⅓%	All Other: Timber Class 2a 25%	All Other: Homestead Up to $4,000 25%	All Other: Over $4,000 and Non-Homestead 40%	All Other: Machinery Permanently Attached to Real Estate 33⅓%	All Other: Seasonal and Recreational Cabins 33⅓%	Total Assessed Value	Total Assessed Value as Equalized by the Board of Review	Final Equalized Value
					Acres 100ths					Dollars	Dollars	Dollars	Dollars	Dollars	Dollars	Dollars	Dollars	Dollars	Dollars	Dollars	Dollars	Dollars	Dollars
	Long Beach SUBDIVISION LOT 1 Sec 11-140-31 NOTE: LOTS 1-2 + 10' of LOT 3 ARE PART OF SUNSET BEACH																						
William M. + Virginia C. Bryngelson					1		Un																
~~Bryng Bryngelson~~ " "					3		70	S	R	L													
"					4			"	"	"													
" "					5			"	"	"													
Virginia C. ~~Bryng Bryngelson~~ + William M. Bryngelson					6			"	"	"													
T. E. + Gertrudes G. Kuehl					7			"	"	"													
" " "					8			"	"	"													
" " "					9			"	"	"													
R. G. + Perle C. Johnson	N½ of 9 + all of				10			"	"	"													
" " "					11			"	"	"													
Herman F. + Bernice Cole					12		65	no	"														
" " "					13		"	"	"														
William C. + M. Marie Swan					14		no	S	R														
" " " "					15		"	"	"														
Esther L. Carter					16		"	"	"														
Mrs. Susan Lund Champlin					17		"	"	"														
" " "					18		"	"	"														
Martin E. + Esther M. Carlson					19		"	"	"														
" " "					20		"	"	"														

(Continued)

Cass County, Minnesota, for Taxes for the Year 1963.

Sold for Taxes	Valuations by School Districts as Equalized by Department of Taxation: District No. Rate — Mills	District No. Rate — Mills	District No. Rate — Mills	District No. Rate — Mills	District No. Rate — Mills	Dollars	Tax including State Homestead — Mills	State Tax on Non-Homestead 9.95 8.11 Mills	Special Taxes	Special Taxes	Total Taxes		Paid	When Paid Month Day Year	Number of Receipt	March Settlement 1964	June Settlement 1964	Penalty	November Settlement 1964	Penalty	Collections to First Monday in January 1965	Penalty	Delinquent on First Monday in January 1965	Penalty	Total Delinquent Tax and Penalty	Remarks
	Dollars	Dollars	Dollars	Dollars	Dollars	Dollars	$ cts.	$ cts.	$ cts.	$ cts.	$ cts.					$ cts.	$ cts.	$ cts.	$ cts.	$ cts.	$ cts.	$ cts.	$ cts.	$ cts.	$ cts.	
												1														
	22						546	20			566	2	PAID IN FULL	APR 20 1964			5 66									
	29						720	26			746	3	PAID IN FULL	APR 20 1964			7 46									
	259						6436	232			6668	4	PAID IN FULL	APR 20 1964	7157		66 68									
	29						720	26			746	5	PAID IN FULL	APR 20 1964			7 46									
	685						17022	610			17632	6	2nd HALF PAID	OCT 31 1964											24501	9398
	29						720	26			746	7	1st HALF PAID	MAY 29 1964	12448											
	13						324	12			336	8	2nd HALF PAID	OCT 31 1964	12449		93 57		93 57							
SOLD FOR TAXES	42						1044	38			1082	9	1st HALF PAID	MAY 29 1964			107 62									9321
SOLD FOR TAXES	376						9344	336			9680	10	PAID IN FULL	APR 28 1964	15583											
		H 59					1584				1584	11	PAID IN FULL	APR 28 1964												3327
		H 276					7410				7410	12	PAID IN FULL	APR 28 1964	8464		89 94									
	374						9294	334			9628	13	PAID IN FULL	MAY 29 1964			103 74									9220
	29						720	26			746	14	PAID IN FULL	MAY 26 1964	12479											
	271						6734	242			6976	15	1st HALF PAID	MAY 14 1964	12377		348 8		348 8						24484	9341
													2nd HALF PAID Balance Paid	AUG 10 1964 OCT 31 1964	9211											
	348						8648	310			8958	16	1st Half Paid	MAY 29 1964											24580	9291
													2nd HALF PAID Balance Paid	OCT 31 1964	2578				514 9							
	26						646	24			670	17	1st Half Paid	MAY 29 1964	1729		44 79									
	327						8126	292			8418	18	2nd HALF PAID	OCT 31 1964	1729				842 8						24479	9322
													1st Half Paid	MAY 5 1965	9118		45 84									
	29						720	26			746	19	2nd HALF PAID 1st Half Paid	OCT 4 1965 MAY 5 1965	9118											
												20														
	2888	4435	3223				71764																			
							NR 5944	2580			83338						682 60		2567 6							
							80758																			

Assessment Roll and Tax List of Real Property in the Town of Hiram, Cass County, Minnesota, for Taxes for the Year 1963.

Form SC MILLS-DAVIS CO., MINNEAPOLIS

* Indicate Type of Property: R-Residential, C-Commercial, I-Industrial, U-Utility, F-Farm, L-Lakeshore, T-Timber, M-Mineral

	In Whose Name Assessed	Description of Property: Subdivision	Sec. or Lot	Town or Block	Rng.	Number of Acres of Land (Acres 100ths)	No. School District	Indicate Homestead Yes or No	Agri. or Seas. Lever. Yes or No	* Indicate Type of Property	True and Full Valuations: Land Exclusive of Structures and Improvements (Dollars)	Buildings and Other Structures (Dollars)	Machinery Permanently Attached to Real Estate (Dollars)	Total True and Full Value (Dollars)	Assessed Valuations: Rural: Homestead Up to $4,000 20% (Dollars)	Rural: Over $4,000 Non-Homestead 33⅓% (Dollars)	All Other: Timber Land Class 3a 20% (Dollars)	All Other: Homestead Up to $4,000 25% (Dollars)	All Other: Over $4,000 and Non-Homestead 40% (Dollars)	Machinery Permanently Attached to Real Estate 33⅓% (Dollars)	Seasonal and Recreational China 33⅓% (Dollars)	Total Assessed Value (Dollars)	Total Assessed Value as Equalized by the Board of Review (Dollars)	Final Equalized Value (Dollars)
1	J. H. Hansell		21	1			Un	no	S	R														
2	" " "		22					"	"	L														
3																								
4																								
5																								
6																								
7																								
8																								
9																								
10																								
11																								
12																								
13																								
14																								
15																								
16																								
17																								
18																								
19																								
20																								

	Sold for Taxes	Valuations by School Districts as Equalized by Department of Taxation: District No. / Rate (Mills)	District No. / Rate (Mills)	District No. / Rate (Mills)	District No. / Rate (Mills)	District No. / Rate (Mills)	Tax including State Homestead (Mills)	State Tax on Non-Homestead 9.95 (Mills)	Special Taxes	Special Taxes	Total Taxes	Paid	When Paid (Month Day Year)	Number of Receipt	March Settlement 1964	June Settlement 1964	Penalty	November Settlement 1964	Penalty	Collections to First Monday in January 1965	Penalty	Delinquent on First Monday in January 1965	Total Delinquent Tax and Penalty	Remarks
		Dollars	Dollars	Dollars	Dollars	Dollars	Dollars	$ cts.	$ cts.	$ cts.	$ cts.				$ cts.	$ cts.	$ cts.	$ cts.	$ cts.	$ cts.	$ cts.	$ cts.	$ cts.	
1			39				020	26			746	1st HALF PAID	JAN 28 1964	12556				7651						245 6 7397
2			566				14066	504			14570	1st HALF PAID	MAY 21 1964	12569		7658								
3																								
4																								
5																								
6																								
7																								
8																								
9																								
10																								
11																								
12																								
13																								
14																								
15																								
16																								
17																								
18																								
19																								
20																								
			525				2 14786	530			15316					7658		7651						

52

Assessment Roll and Tax List of Real Property in the Town of Hiram

Form 5C MILLS-BARVIN CO., MINNEAPOLIS

* Indicate Type of Property: R-Residential, C-Commercial, I-Industrial, U-Utility, F-Farm, L-Lakeshore, T-Timber, M-Mineral

	IN WHOSE NAME ASSESSED	DESCRIPTION OF PROPERTY: Long Beach Subdivision	Sec. or Lot	Town. or Block	Rng.	Number of Acres of Land (Acres / 100ths)	No.	School District	Indicate Homestead Yes or No	Agr. or Resr. Yes or No	* Indicate Type of Property	TRUE AND FULL VALUATIONS: LAND Exclusive of Structures and Improvements (Dollars)	BUILDINGS and Other Structures (Dollars)	MACHINERY Permanently Attached to Real Estate (Dollars)	TOTAL True and Full Value (Dollars)	ASSESSED VALUATIONS: RURAL: Homestead Up to $4,000 20% (Dollars)	RURAL: Over $4,000 and Non-Homestead 33⅓% (Dollars)	ALL OTHER: Timber Land Class 1a 20% (Dollars)	ALL OTHER: Homestead Up to $4,000 25% (Dollars)	ALL OTHER: Over $4,000 and Non-Homestead 40% (Dollars)	ALL OTHER: MACHINERY Permanently Attached to Real Estate 33⅓% (Dollars)	ALL OTHER: Seasonal and Recreational Cabins 33⅓% (Dollars)	TOTAL ASSESSED VALUE (Dollars)	Total Assessed Value as Equalized by the Board of Review (Dollars)	FINAL EQUALIZED VALUE (Dollars)
1		Note: Lots 1-12 incl. Blk. 2 Vacated						Un																	
2	Ralph O. + Ellen P. Mills	Vacated Lake St. + Lot 13	2						770	S	R	L													
3	" " "	14							"	"	"	"													
4	Margaret Gite, Marie Eileen Hahn + Patricia Kennedy	15							"	"	"	"													
5	" " " " " "	16							"	"	"	"													
6		W½ of 17							"	"	"	"			200 Added Aug 78								800		
7	Lloyd W. + Ethelyn F. Reed	E½ of 17							772 Added Aug 78			L											15		
8	" " " " "	18							1455 Added Aug 78			R											1297		
9	" " " " "	19							12 Added Aug 78			"											12		
10	John B. Anthonisen	Approx. 95'x 65' of 20							710	S	R	L													
11	Harry Kneeland	60'x 300' of 20							"	"	"	"													
12																									
13																									
14																									
15																									
16																									
17																									
18																									
19																									
20																									

Cass County, Minnesota, for Taxes for the Year 1963.

	SOLD FOR TAXES	VALUATIONS BY SCHOOL DISTRICTS AS EQUALIZED BY DEPARTMENT OF TAXATION: District No. Rate Mills (Dollars)	District No. Rate Mills (Dollars)	District No. Rate Mills (Dollars)	District No. Rate Mills (Dollars)	District No. Rate Mills (Dollars)	Tax including State Homestead Mills ($ cts.)	State Tax on Non-Homestead 8.72 Mills ($ cts.)	SPECIAL TAXES ($ cts.)	SPECIAL TAXES ($ cts.)	TOTAL TAXES ($ cts.)	PAID	WHEN PAID (Month Day Year)	Number of Receipt	March Settlement 1964 ($ cts.)	June Settlement 1964 ($ cts.)	Penalty ($ cts.)	November Settlement 1964 ($ cts.)	Penalty ($ cts.)	Collections to First Monday in January 1965 ($ cts.)	Penalty ($ cts.)	Delinquent on First Monday in January 1965 ($ cts.)	Total Delinquent Tax and Penalty ($ cts.)	REMARKS
1																								
2		225					5542	200			5792	PAID IN FULL	MAY 27 1964	105605		5792								8336
3		28					720	26			746	PAID IN FULL	MAY 26 1964			746								"
4		28					720	26			746	PAID IN FULL	APR 29 1964			746								9247
5		800					19880	712			20592	PAID IN FULL	APR 29 1964	95[illegible]		20592								"
6		13					322	12			334	PAID IN FULL	APR 29 1964			334								"
7			15				402	14			416	PAID IN FULL	MAY 26 1964			416								13965
8			1257				34824	1156			35980	PAID IN FULL	MAY 26 1964	105605		35980								"
9			12				322	10			332	PAID IN FULL	MAY 26 1964			332								"
10		517					12848	462			13310	PAID IN FULL	MAY 20 1964	10125		13310								9246
11		595					14860	532			15392	1st HALF PAID	SEP 21 1964	117965		7696		7696					24572	9272
12													APR 20 1964	6900										
13																								
14																								
15																								
16																								
17																								
18																								
19																								
20																								
		2211	1324 = 3535				@ 54942 N2 35548 90490	31 50			93640					85944		7696						

Assessment Roll and Tax List of Real Property in the Town of Hiram, Cass County, Minnesota, for Taxes for the Year 1963.

Form 5C MILLS-DAVIS CO., MINNEAPOLIS

* Indicate Type of Property: R-Residential, C-Commercial, I-Industrial, U-Utility, F-Farm, L-Lakeshore, T-Timber, M-Mineral

	IN WHOSE NAME ASSESSED	DESCRIPTION OF PROPERTY: Long Beach SUBDIVISION	Sec. or Lot	Town or Block	Rng.	Number of Acres of Land (Acres / 100ths)	No. School District	Indicate Homestead Yes or No	Agrl. Homest. Yes or No	* Indicate Type of Property	TRUE AND FULL VALUATIONS: LAND Exclusive of Structures and Improvements (Dollars)	BUILDINGS and Other Structures (Dollars)	MACHINERY Permanently Attached to Real Estate (Dollars)	TOTAL True and Full Value (Dollars)	ASSESSED VALUATIONS: RURAL Homestead Up to $4,000 20% (Dollars)	RURAL Over $4,000 and Non-Homestead 33⅓% (Dollars)	ALL OTHER Timber Land Class 3e 20% (Dollars)	ALL OTHER Homestead Up to $4,000 25% (Dollars)	ALL OTHER Over $4,000 and Non-Homestead 40% (Dollars)	ALL OTHER Machinery Permanently Attached to Real Estate 33⅓% (Dollars)	ALL OTHER Seasonal and Recreational Cabins 33⅓% (Dollars)	TOTAL ASSESSED VALUE (Dollars)	Total Assessed Value as Equalized by the Board of Review (Dollars)	FINAL EQUALIZED VALUE (Dollars)
1	Margaret Gitz, Marie Eelson Hahn + Patricia Remsing		1	3			Un	no	no	L														
2	Ralph O. + Ellen P. Mills	LOTS 2+3						"	"	"														
3	Lloyd W. + Ethelyn F. Reed	That part of Blk. 3, Plat of Long Beach, lying N. of center line of Lot 17, Blk. 2, Plat of Long Beach as extended to the E. line of said Blk. 3.						"	"	"														
4																								
5	J. E. Hecht Heirs, ~~Henry Edmund M. Bergselson~~ William M. Bergselson																							
6	1/5 int + William C. + M. Marie Swan 1/5 int + Hiram J. Cole 1/5 int	OUTLOT A						no	no	L														
7																								
8																								
9																								
10																								
11	NOTE:	Lots 1-12, Blk. 2 vacated																						
12		" 1-10, " 4 "																						
13		" 1-19, " 5 "																						
14		" 1-14, " 6 "																						
15		Also Street																						
16																								
17																								
18																								
19																								
20																								

	SOLD FOR TAXES	VALUATIONS BY SCHOOL DISTRICTS AS EQUALIZED BY DEPARTMENT OF TAXATION: District No. Rate Mills (Dollars)	District No. Rate Mills (Dollars)	District No. Rate Mills (Dollars)	District No. Rate Mills (Dollars)	District No. Rate Mills (Dollars)	Tax including State Homestead Mills ($ cts.)	State Tax on Non-Homestead 8.96 Mills ($ cts.)	SPECIAL TAXES ($ cts.)	SPECIAL TAXES ($ cts.)	TOTAL TAXES ($ cts.)	PAID (Month Day Year)	WHEN PAID	Number of Receipt	March Settlement 1964 ($ cts.)	June Settlement 1964 ($ cts.)	Penalty ($ cts.)	November Settlement 1964 ($ cts.)	Penalty ($ cts.)	Collections to First Monday in January 1965 ($ cts.)	Penalty ($ cts.)	Delinquent on First Monday in January 1965 ($ cts.)	Total Delinquent Tax and Penalty ($ cts.)	REMARKS
1		13					3.50	12			3.62	1	PAID IN FULL APR 29 1964	9247		3.62								9247
2		29					7.78	26			8.04	2	PAID IN FULL MAY 27 1964	10505		8.04								9358
3		13					3.50	12			3.62	3	PAID IN FULL MAY 20 1964	10458		3.62								13965
4												4												
5												5												
6		13					3.50	12			3.62	6	PAID IN FULL MAY 25 1964	12443		3.62								14564
7												7												
8												8												
9												9												
10												10												
11												11												
12												12												
13												13												
14												14												
15												15												
16												16												
17												17												
18												18												
19												19												
20												20												
		68					na 1828	62			1890					1890								

Assessment Roll and Tax List of Real Property in the Town of Hiram, Cass County, Minnesota, for Taxes for the Year 1963.

Form 5C MILLER-DAVIS CO. MINNEAPOLIS

* Indicate Type of Property: R-Residential, C-Commercial, I-Industrial, U-Utility, F-Farm, L-Lakeshore, T-Timber, M-Mineral

	IN WHOSE NAME ASSESSED		DESCRIPTION OF PROPERTY: Shady Shores SUBDIVISION Lot 3 Sec. 11-140-31	Sec. or Lot	Town or Block	Rng.	Number of Acres of Land (Acres / 100ths)	No. School District	Indi-cate Home-stead Yes or No	Agri. Real Yes or No	* Indi-cate Type of Prop-erty	TRUE AND FULL VALUATIONS: LAND Exclusive of Structures and Improvements (Dollars)	BUILDINGS and Other Structures (Dollars)	MACHINERY Permanently Attached to Real Estate (Dollars)	TOTAL True and Full Value (Dollars)	ASSESSED VALUATIONS: RURAL: Homestead Up to $4,000 20% (Dollars)	RURAL: Over $4,000 and Non-Homestead 33⅓% (Dollars)	ALL OTHER: Timber Land Class 3e 20% (Dollars)	ALL OTHER: Homestead Up to $4,000 25% (Dollars)	ALL OTHER: Over $4,000 and Non-Homestead 40% (Dollars)	MACHINERY Permanently Attached to Real Estate 33⅓% (Dollars)	Seasonal and Recreational Cabins 33⅓% (Dollars)	TOTAL ASSESSED VALUE (Dollars)	Total Assessed Value as Equalized by the Board of Review (Dollars)	FINAL EQUALIZED VALUE (Dollars)
1	George C. Brandt	1		1				Un	no	S	R	L													
2	" "	2		2					"	"	"														
3	" "	3		3					"	"	"														
4	" "	4		4					"	"	"														
5	" "	5		5					"	"	"														
6	L. F. + June C. Bryngelson	6		6					"	"	"														
7	" " "	7		7					"	"	"														
8	Harry E. + Leona C. Rumpel	8		8					"	"	"														
9	Alquinn L. + Marie King Toews	9		9					"	"	"														
10	" " " "	10		10 less 25' on W. side					"	"	"														
11	Elgen D. + Caroline Stallard	11	W. 25' of	10					"	"	"														
12	" " "	12		11					"	"	"														
13	W. A. + Amy Kohl	13		12					"	"	"														
14	" " "	14		13					"	"	"														
15	John A. Wilkinson	15		14					"	"	"														
16	Helen Jameson Batman + Harold Jameson	16		15					"	"	"														
17	Helen Jameson Batman	17		16					"	"	"														
18	Anna E. + Walter Jameson + Helen J. Batman	18		17					"	"	"														
19	Joyce D. McManus + Charles D. Gray	19		18					"	"	"														
20	" " " "	20		19					"	"	"														

	VALUATIONS BY SCHOOL DISTRICTS AS EQUALIZED BY DEPARTMENT OF TAXATION: District No. 1 Rate ___ Mills	District No. 2 Rate ___ Mills	District No. 3 Rate ___ Mills	District No. ___ Rate ___ Mills	District No. ___ Rate ___ Mills	District No. ___ Rate ___ Mills	Tax Including State Homestead ___ Mills	State Tax on Non-Homestead 8.92 Mills	SPECIAL TAXES	SPECIAL TAXES	TOTAL TAXES	PAID	WHEN PAID (Month Day Year)	Number of Receipt	March Settlement 1964	June Settlement 1964	Penalty	November Settlement 1964	Penalty (Until ___)	Collections to First Monday in January 1965	Penalty	Delinquent on First Monday in January 1965	Total Delinquent Tax and Penalty	REMARKS
	Dollars	Dollars	Dollars	Dollars	Dollars	Dollars	$ cts.	$ cts.	$ cts.	$ cts.	$ cts.				$ cts.	$ cts.	$ cts.	$ cts.	$ cts.	$ cts.	$ cts.	$ cts.	$ cts.	
1	306						7604	272			7876	1st HALF PAID	OCT 2 8 1964 / APR 2 9 1964											
2	29						720	26			746	2nd HALF PAID / 1st HALF PAID	OCT 2 8 1964 / APR 2 9 1964											
3	348						8648	310			8958	2nd HALF PAID / 1st HALF PAID	OCT 2 8 1964 / APR 2 9 1964			9536		9536						
4	29						720	26			746	2nd HALF PAID / 1st HALF PAID	OCT 2 8 1964 / APR 2 9 1964											
5	29						720	26			746	2nd HALF PAID / 1st HALF PAID	OCT 2 8 1964 / APR 2 9 1964											
6	424						10536	378			10914	2nd HALF PAID / 1st HALF PAID	OCT 3 0 1964 / MAY 4 1964			5830		5830						
7	29						720	26			746	2nd HALF PAID / 1st HALF PAID	OCT 3 0 1964 / MAY 4 1964											
8	352						8748	314			9062	PAID IN FULL	APR 2 9 1964			9062								
9	329						8176	294			8470	PAID IN FULL	MAY 2 2 1964			8806								
10	13						324	12			336	PAID IN FULL	MAY 2 2 1964											
11	13						324	12			336	PAID IN FULL	APR 2 9 1964			336								
12	352						8748	314			9062	PAID IN FULL	APR 2 9 1964			9062								
13	480						11928	428			12356	2nd HALF PAID / 1st HALF PAID	OCT 2 2 1964 / MAY 2 2 1964											
14	29						720	26			746	2nd HALF PAID / 1st HALF PAID	OCT 2 2 1964 / MAY 2 2 1964			6551		6551						
15		29					778	26			804	PAID IN FULL	APR 2 9 1964											
16	29						720	26			746	PAID IN FULL	APR 2 9 1964											
17	110						2734	98			2832	PAID IN FULL	APR 2 9 1964			1274								
18	325						8076	290			8366	PAID IN FULL	APR 2 9 1964											
19	258						6412	230			6642	PAID IN FULL	APR 2 9 1964			6642								
20	29						720	26			746	PAID IN FULL	APR 2 9 1964			746								
	3613	29 = 3542					W 82248 / MA 778 / 88076	3160			91236					69319		21917						

Assessment Roll and Tax List of Real Property in the Town of Hiram, Cass County, Minnesota, for Taxes for the Year 1963.

Form 5C—MILLER-DAVIS CO., MINNEAPOLIS

* Indicate Type of Property: R-Residential, C-Commercial, I-Industrial, U-Utility, F-Farm, L-Lakeshore, T-Timber, M-Mineral

	In Whose Name Assessed	Description of Property: Subdivision	Sec. or Lot	Town or Block	Rng.	Number of Acres of Land (Acres 100ths)	No. School District	Indicate Assessed Year or No	Agri. or Rural Year or No	* Indicate Type of Property	True and Full Valuations: Land Exclusive of Structures and Improvements (Dollars)	Buildings and Other Structures (Dollars)	Machinery Permanently Attached to Real Estate (Dollars)	Total True and Full Value (Dollars)	Assessed Valuations: Rural: Homestead Up to $4,000 20% (Dollars)	Rural: Over $4,000 and Non-Homestead 33⅓% (Dollars)	All Other: Timber Land Class 3c 20% (Dollars)	All Other: Homestead Up to $4,000 25% (Dollars)	All Other: Over $4,000 and Non-Homestead 40% (Dollars)	All Other: Machinery Permanently Attached to Real Estate 33⅓% (Dollars)	All Other: Seasonal and Recreational Cabins 33⅓% (Dollars)	Total Assessed Value	Total Assessed Value as Equalized by the Board of Review (Dollars)	Final Equalized Value (Dollars)
1	Joyce D. McManus + Charles D. Gray	Shady Shores	20				Un	no	S	R	L													
2	" " " "		E½ of 21					"	"	"	"													
3	Florence N. Walls		W½ of 21 + all of	22				"	"	"	"													
4	Alice Pearson Fahr		23					"	"	"	"		200 used by T.B.								365			
5	" " "		24					"	"	"	"													
6	" " "		25					"	"	"														
7	Helen A. Dalton + Catherine A. Crane		26					"	"	"														
8	~~Mr. Jr.~~ + Marion Faragher		27					"	"	"														
9	Rufus + Minnie Olthoff		28					"	"	"														
10	" " "		29					"	"	"														
11	" " "		30					"	"	"														
12	~~Emil + Louisa R. Chitwood~~ ½ int. Henry + Erma Bunkofske ½ int.		31					"	"	"														
13	" " " "		32					"	"	"														
14	" " " "		33					"	"	"														
15	" " " "		34					"	"	"														
16	Sherman F. + Olena Hughes		35					48	no	R			250 used by T.B.								H 239			
17	" " "		36					"	"	"														
18	Alfonso L. + Ozite M. Burrows		37					no	"	L														
19	" " "		38					"	"	"														
20	Robert H. + Mabel M. Mayer		39					"	"	C														

	Sold for Taxes	Valuations by School Districts as Equalized by Department of Taxation: District No. 48 Rate ___ Mills (Dollars)	District No. 2 Rate ___ Mills (Dollars)	District No. ___ Rate ___ Mills (Dollars)	District No. ___ Rate ___ Mills (Dollars)	District No. ___ Rate ___ Mills (Dollars)	Tax Including State Homestead ___ Mills ($ cts.)	State Tax on Non-Homestead 8.92 Mills ($ cts.)	Special Taxes ($ cts.)	Special Taxes ($ cts.)	Total Taxes ($ cts.)	Paid	When Paid (Month Day Year)	Number of Receipt	March Settlement 1964 ($ cts.)	June Settlement 1964 ($ cts.)	Penalty ($ cts.)	November Settlement 1964 ($ cts.)	Penalty ($ cts.)	Collections to First Monday in January 1965 ($ cts.)	Penalty ($ cts.)	Delinquent on First Monday in January 1965 ($ cts.)	Total Delinquent Tax and Penalty ($ cts.)	Remarks
1		387					46.16	3.46			99.62	1	PAID IN FULL APR 29 1964	3585		99.62								9906
2		13					3.24	.12			3.36	2	PAID IN FULL APR 29 1964			3.36								
3		366					90.96	3.26			94.22	3	PAID IN FULL FEB 19 1964	3371	94.22									9466
4		365					90.70	3.26			93.96	4	PAID IN FULL JAN 4 1965											9559
5		29					7.20	.26			7.46	5	PAID IN FULL JAN 4 1965	21733						10.88	.81			
6		29					7.20	.26			7.46	6	PAID IN FULL JAN 4 1965											
7		29					7.20	.26			7.46	7	PAID IN FULL APR 20 1964	6894		7.46								9268
8		268					66.60	2.40			69.00	8	2nd HALF PAID OCT 7 1964 / 1st HALF PAID MAY 1 1964	18313 / 2189		34.50		34.50					24505	9481
9		29					7.20	.26			7.46	9	PAID IN FULL APR 20 1964			7.46								9258
10		284					54.40	2.14			61.54	10	PAID IN FULL APR 20 1964	6897		61.54								
11		29					7.20	.26			7.46	11	PAID IN FULL APR 20 1964			7.46								
12		62					15.40	.56			15.96	12	PAID IN FULL APR 20 1964			15.96								9256
13		29					7.20	.26			7.46	13	PAID IN FULL APR 20 1964			7.46								
14		236					58.64	2.10			60.74	14	PAID IN FULL APR 20 1964	6910		60.74								
15		29					7.20	.26			7.46	15	PAID IN FULL APR 20 1964			7.46								
16			H 239				64.18				64.18	16	2nd HALF PAID OCT 2 1964 / 1st HALF PAID MAY 2 6 1964	1088										
17			H 16				4.30				4.30	17	2nd HALF PAID OCT 2 1964 / 1st HALF PAID MAY 2 6 1964	1088		34.24		34.24						
18			228				61.22	2.04			63.26	18	2nd HALF PAID OCT 2 1964 / 1st HALF PAID APR 20 1964	19049		35.65		35.65					24535	3410
19			29				7.78	.26			8.04	19	2nd HALF PAID OCT 2 1964 / 1st HALF PAID APR 20 1964	1882										
20			187				50.20	1.66			51.86	20	2nd HALF PAID OCT 2 1964 / 1st HALF PAID MAY 29 1962	19236 / 12505		25.93		25.93					24536	9412
		2139	N 255 - 4255 / 444 - 0553 / 699 - 2838				4,531.50 / 187.68	23.08			74.26				94.22	468.84		188.02		10.88				
		2139					719.18																	

SURVEY SEARCH CHARTERS BY WILLIAM FORE SEARCH PLATS FRATERNITY SEARCH ABSTRACTS BY ABSTRACTORS OF TOP 48 OF STATE OF MINN. INDEXES ABSTRACTORS

Assessment Roll and Tax List of Real Property in the Town of Hiram, Cass County, Minnesota, for Taxes for the Year 1963.

Form 5C MILLES-DAVIS CO., MINNEAPOLIS

* Indicate Type of Property: R-Residential, C-Commercial, I-Industrial, U-Utility, F-Farm, L-Lakeshore, T-Timber, M-Mineral

	IN WHOSE NAME ASSESSED	DESCRIPTION OF PROPERTY: SUBDIVISION	Sec. or Lot	Town or Block	Rng.	Number of Acres of Land (Acres / 100ths)	No. School District	Indicate Homestead Yes or No	Agr. Homestead Yes or No	* Indicate Type of Property	TRUE AND FULL VALUATIONS: LAND Exclusive of Structures and Improvements (Dollars)	BUILDINGS and Other Structures (Dollars)	MACHINERY Permanently Attached to Real Estate (Dollars)	TOTAL True and Full Value (Dollars)	ASSESSED VALUATIONS: RURAL: Homestead Up to $4,000 20% (Dollars)	RURAL: Over $4,000 and Non-Homestead 33⅓% (Dollars)	ALL OTHER: Timber Land Class 2c 20% (Dollars)	ALL OTHER: Homestead Up to $4,000 25% (Dollars)	ALL OTHER: Over $4,000 and Non-Homestead 40% (Dollars)	ALL OTHER: MACHINERY Permanently Attached to Real Estate 33⅓% (Dollars)	Seasonal and Recreational Cabins 33⅓% (Dollars)	TOTAL ASSESSED VALUE (Dollars)	Total Assessed Value as Equalized by the Board of Review (Dollars)	FINAL EQUALIZED VALUE (Dollars)
1	Robert H. + Mabel M. Mayer		40				Un	no	no	C														
2	" " "		41					"	"	"														
3	" " "		42					48	no	L														
4	" " "		43					"	"	R		76 added by T.B.										d 269		
5	" " "		44					no	"	C														
6	" " "		45					"	"	L														
7	" " "		46					"	"	C														
8	" " "		47					"	"	C														
9	" " "		48					"	"	"														
10	" " "		44					"	"	"														
11	" " "		50					"	"	"														
12	James W. + Viola Baird		51					48	no	R														
13	" " "		52					no	"	C														
14	~~Henry + Emma Burkhalter Life int.~~ E. H. + Louise K. Cutshall Life int.		53					"	"	T														
15	" " "		54					"	"	"														
16	" " " "		55					"	"	"														
17	Rufus + Minnie Olthoff		56					"	"	"														
18	" " "		57					"	"	"														
19		LOTS 58-110 incl. vacated																						
20																								

	SOLD FOR TAXES	VALUATIONS BY SCHOOL DISTRICTS AS EQUALIZED BY DEPARTMENT OF TAXATION: District No. ___ Rate ___ Mills (Dollars)	District No. ___ Rate ___ Mills (Dollars)	District No. 1464 Rate ___ Mills (Dollars)	District No. ___ Rate ___ Mills (Dollars)	District No. ___ Rate ___ Mills (Dollars)	District No. ___ Rate ___ Mills (Dollars)	Tax including State Homestead ___ Mills ($ cts.)	State Tax on Non-Homestead 8.97 Mills ($ cts.)	SPECIAL TAXES ($ cts.)	SPECIAL TAXES ($ cts.)	TOTAL TAXES ($ cts.)	PAID (Month Day Year)	WHEN PAID	Number of Receipt	March Settlement 1964 ($ cts.)	June Settlement 1964 ($ cts.)	Penalty ($ cts.)	November Settlement 1964 ($ cts.)	Penalty ($ cts.)	Collections to First Monday in January 1965 ($ cts.)	Penalty ($ cts.)	Delinquent on First Monday in January 1965 ($ cts.)	Total Delinquent Tax and Penalty ($ cts.)	REMARKS
1				27				7 24	1 24			7 48	2nd HALF PAID OCT 23 1964 1st HALF PAID MAY 28 1964											24536 9 47
2				262				70 34	2 34			72 68	2nd HALF PAID OCT 23 1964 1st HALF PAID MAY 28 1964											
3				# 16				4 30				4 30	2nd HALF PAID 1st HALF PAID MAY 28 1964											
4				#269				72 22				72 22	2nd HALF PAID 1st HALF PAID MAY 28 1964											
5				141				37 86	1 26			39 12	2nd HALF PAID OCT 23 1964											
6				27				7 24	24			7 48	2nd HALF PAID OCT 23 1964 1st HALF PAID											
7				222				59 60	1 98			61 58	2nd HALF PAID 1st HALF PAID			233 55		233 55						
8				166				44 58	1 48			46 06	2nd HALF PAID 1st HALF PAID											
9				195				52 36	1 74			54 10												
10				176				46 98	1 56			48 54												
11				193				51 82	1 72			53 54	2nd HALF PAID OCT 23 1964 1st HALF PAID MAY 7 1964											
12				#174				46 22				46 22	2nd HALF PAID OCT 6 1964 1st HALF PAID MAY 7 1964	7298		52 07		52 07						24537 3941
13				207				55 58	1 84			57 42	2nd HALF PAID OCT 6 1964 1st HALF PAID MAY 7 1964	8289										" "
14				1				26	02			28	PAID IN FULL APR 20 1964			28								
15				2				54	02			56	PAID IN FULL APR 20 1964	6410		56								9256
16				2				54	02			56	PAID IN FULL APR 20 1964			56								
17				3				80	02			82	PAID IN FULL APR 20 1964			82								9258
18				3				80	02			82	PAID IN FULL APR 20 1964	6597		82								"
19																								
20																								
				4459 1626 2085				114559 78	1450			57428				268 66		285 62						

SURVEY BEACH | CHARLTON BEACH | WHITE PINE BEACH | PLANTATION BEACH | BACKENSACK BATHING BEACH | FOR ABBREVIATIONS OF LOT 29 ST. MARYS PARK BEACH | MAGEFUL VIEW | LAKESHORE | LAND HEALTH | SANDY SHORES | REAL ESTATE | BITTERCOOT

Assessment Roll and Tax List of Real Property in the Town of Hiram

Form 50 — MILLER-DAVIS CO. MINNEAPOLIS

* Indicate Type of Property: R-Residential, C-Commercial, I-Industrial, U-Utility, F-Farm, L-Lakeshore, T-Timber, M-Mineral

	IN WHOSE NAME ASSESSED	DESCRIPTION OF PROPERTY: Subdivision	Sec. or Lot	Town or Block	Rng.	Number of Acres of Land (Acres / 100ths)	No.	Indicate Homestead Yes or No	Agri. or Rural Rev. Yes or No	* Indicate Type of Prop.	LAND Exclusive of Structures and Improvements (Dollars)	BUILDINGS and Other Structures (Dollars)	MACHINERY Permanently Attached to Real Estate (Dollars)	TOTAL True and Full Value (Dollars)	Homestead Up to $5,000 20% (Dollars)	Over $4,000 Non-Homestead 33⅓% (Dollars)	Timber Land & Class B 25% (Dollars)	Homestead Up to $4,000 25% (Dollars)	Over $4,000 and Non-Homestead 40% (Dollars)	MACHINERY Permanently Attached to Real Estate 33⅓% (Dollars)	Seasonal and Recreational Cabins 33⅓% (Dollars)	TOTAL ASSESSED VALUE (Dollars)	Total Assessed Value as Equalized by the Board of Review (Dollars)	FINAL EQUALIZED VALUE (Dollars)
		White Pine Beach																						
		PART of LOT 2 - SEC. 12-140-31																						
1	Gertrude M. Hertzman		1				Un	no	5 R	L														
2	Doris Marie Esmal + Marjorie A. Sprague		2					"	no	"														
3	Donald E. + Karen L. Jensen		3					yes	"	"														
4	" " "		4					"	"	R														
5	" " "		5					"	"	L														
6	Josiah Hartzell + Katherine H. Smith		6					no	5 R	L														
7	" " " "		7					"	"	"														
8	" " " "		8					"	"	"														
9	" " " "		9					"	"	"														
10	John Mull		10					"	"	"														
11	" "		11					"	"	"														
12	Margaret M. + Jane A. Mull		12					"	"	"														
13	Robert C. + Mae Christensen		13					"	"	"														
14	" " "	N.25' of	14					"	"	"														
15	Albert H. + Dorothy J. Pottberg Maude M. Betry	S.25' of	14					yes	no	L														
16	" " " "		15					"	"	R														
17	" " " "		16					"	"	L														
18	Claude + Margaret Sheldon		17					no	"	*														
19	Claude E. + Margaret Sheldon		18					"	"	"														
20																								

TRUE AND FULL VALUATIONS — ASSESSED VALUATIONS (RURAL / ALL OTHER)

	SOLD FOR TAXES	VALUATIONS BY SCHOOL DISTRICTS AS EQUALIZED BY DEPARTMENT OF TAXATION: District No. Rate Mills	District No. Rate Mills	District No. Rate Mills	District No. Rate Mills	District No. Rate Mills	Tax including State Homestead Mills	State Tax on Non-Homestead 8.72 Mills	SPECIAL TAXES	SPECIAL TAXES	TOTAL TAXES		PAID	WHEN PAID (Month Day Year)	Number of Receipt	March Settlement 1964	June Settlement 1964	Penalty	November Settlement 1964	Penalty	Collections to First Monday in January 1965	Penalty	Delinquent on First Monday in January 1965	Total Delinquent Tax and Penalty	REMARKS
		Dollars	Dollars	Dollars	Dollars	Dollars	Dollars		$ cts.	$ cts.	$ cts.					$ cts.	$ cts.	$ cts.	$ cts.	$ cts.	$ cts.	$ cts.	$ cts.	$ cts.	
1		631					1,560.80	562			16242	1	PAID IN FULL	MAY 1 1964	9565		16242								
2			27				724	24			748	2	PAID IN FULL	MAY 1 1964	8189		748								9255
3			# 16				430				430	3	PAID IN FULL	MAY 6 1964											9298
4			# 735				19734				19734	4	PAID IN FULL	MAY 6 1964	9191		205 94								9297
5			# 16				430				430	5	PAID IN FULL	MAY 8 1964											
6		27					670	24			694	6	2nd HALF PAID 1st HALF PAID	OCT 2 6 1964 MAY 2 8 1964										24586	9476
7		792					19682	706			20388	7	2nd HALF PAID 1st HALF PAID	OCT 2 6 1964 MAY 2 8 1964											
8		27					670	24			694	8	2nd HALF PAID 1st HALF PAID	OCT 2 6 1964 MAY 2 8 1964	11711 11712		112 36		112 35						
9		27					670	24			694	9	2nd HALF PAID 1st HALF PAID	OCT 2 6 1964 MAY 2 8 1964	11710										
10		27					670	24			694	10	PAID IN FULL	MAY 5 1964											9477
11		249					6188	222			6410	11	PAID IN FULL	MAY 5 1964	9105		120 48								
12		172					4172	172			4944	12	PAID IN FULL	MAY 5 1964											
13		486					12078	434			12512	13	1st HALF PAID 2nd HALF PAID	MAY 2 1964 OCT 1 1964	11577 11580		6424		6424					24567	9234
14		12					324	12			336	14	1st HALF PAID	MAY 2 1964											
15			# 8				214				214	15	PAID IN FULL	MAY 2 7 1964											9243
16			# 78				2094				2094	16	PAID IN FULL	MAY 2 7 1964	11979		27 38								
17			# 16				430				430	17	PAID IN FULL	MAY 2 7 1964											
18			27				724	24			748	18	PAID IN FULL	MAY 1 1964	9229		748								9254
19			27				724	24			748	19	PAID IN FULL	MAY 1 1964			748								
20												20													
		2471	H 267 = 4869 81 = 25.52 950 = 3421				a 61404 Mo 25504 86908	2276			89184						71525		17659						

SURFSIDE BEACH | CHARLETON BEACH | PEACEFUL BEACH | FOLKERTSON BEACH | LACKENSACK BATTING BEACH | BY ARRANGEMENT OF LOT 80 of WHITE PINE BEACH | PEACEFUL VIEW | DISTRICT | RETURNED

LONG BEACH | SHADY SHORES | WHITE PINE BEACH

Assessment Roll and Tax List of Real Property in the Town of Hiram, Cass County, Minnesota, for Taxes for the Year 1963.

Form 5C WILLIS-DAVIS CO. MINNEAPOLIS

* Indicate Type of Property: R-Residential, C-Commercial, I-Industrial, U-Utility, F-Farm, L-Lakeshore, T-Timber, M-Mineral

	IN WHOSE NAME ASSESSED	DESCRIPTION OF PROPERTY: Subdivision	Sec. or Lot	Town or Block	Rng.	Number of Acres of Land (Acres / 100ths)	No. School District	Indicate Homestead Yes or No	Indicate Rural or Urban Yes or No	* Indicate Type of Property	TRUE AND FULL VALUATIONS: LAND Exclusive of Structures and Improvements (Dollars)	BUILDINGS and Other Structures (Dollars)	MACHINERY Permanently Attached to Real Estate (Dollars)	TOTAL True and Full Value (Dollars)	ASSESSED VALUATIONS: RURAL: Homestead Up to $4,000 20% (Dollars)	RURAL: Over $1,000 and Non-Homestead 33⅓% (Dollars)	ALL OTHER: Timber Land Class 3a 20% (Dollars)	ALL OTHER: Homestead Up to $4,000 25% (Dollars)	ALL OTHER: Over $4,000 and Non-Homestead 40% (Dollars)	MACHINERY Permanently Attached to Real Estate 33⅓% (Dollars)	Seasonal and Recreational Cabins 33⅓% (Dollars)	TOTAL ASSESSED VALUE (Dollars)	Total Assessed Value as Equalized by the Board of Review (Dollars)	FINAL EQUALIZED VALUE (Dollars)
		Plainview Beach																						
		PART of LOT 1 - Sec. 15-140-31																						
1	Alfred E. Wirsch		1				Un	yes	no	L		140	added Apr. 4											
	~~Joe Welsch~~																							
	~~Duane W. + Alpha Sagedage~~																							
2	~~Agnes Mary Buckner~~		2					no	"	"														
3	George L. Page		3					"	S R	"														
4	Geo. L. Page		4					"	"	"														
	~~Geoffrey Erskine~~																							
	~~Willard A. Fox~~																							
5	~~Geoffrey Erskine~~		5					yes	no	L														
	~~W. A. Fox~~																							
6	Martin + Gunvor Horn		6					"	"	R														
7	Anna Benesh		7					"	"	"														
8	Oscar + Caroline Bakkene		8					no	"	L														
9	" " "		9					"	S R	"														
10			10					"	"	"														
11																								
12																								
13																								
14																								
15																								
16																								
17																								
18																								
19																								
20																								

	SOLD FOR TAXES	VALIDATIONS BY SCHOOL DISTRICTS AS EQUALIZED BY DEPARTMENT OF TAXATION: District No. / Rate Mills / Dollars	District No. / Rate Mills / Dollars	District No. / Rate Mills / Dollars	District No. / Rate Mills / Dollars	District No. / Rate Mills / Dollars	Tax Including State Homestead Mills (Dollars)	State Tax on Non-Homestead 8.97 Mills (Dollars)	SPECIAL TAXES (Dollars)	SPECIAL TAXES (Dollars)	TOTAL TAXES (Dollars)		PAID (Dollars)	WHEN PAID (Month Day Year)	Number of Receipt	March Settlement 1964 (Dollars)	June Settlement 1964 (Dollars)	Penalty (Dollars)	November Settlement 1964 (Dollars)	Penalty (Dollars)	Collections to First Monday in January 1965 (Dollars)	Penalty (Dollars)	Delinquent on First Monday in January 1965 (Dollars)	Total Delinquent Tax and Penalty (Dollars)	REMARKS
1		#404					100.40				100.40	1	2nd HALF PAID	AUG 20 1964	17514										
													1st HALF PAID	MAY 25 1964	10346		50.20								
2			344				123.36	3.06			95.42	2	PAID IN FULL	MAY 7 1964	8038		95.42								
3		29					7.20	.26			7.46	3	PAID IN FULL	APR 20 1964			7.46								
4		146					36.28	1.30			37.58	4	PAID IN FULL	APR 20 1964	6899		37.58								
5			#16				4.30				4.30	5	2nd HALF PAID	MAY 22 1964			2.15		2.15					24502	9361
													1st HALF PAID	MAY 22 1964											
6			#172				46.18				46.18	6	2nd HALF PAID	OCT 7 1964	10319		23.09		23.09						
													1st HALF PAID	JUL 27 1964	7070										
7			#284				76.26				76.26	7	1st HALF PAID	APR 1 1964	6855		38.13		38.13						9357
8			254				68.20	2.26			70.46	8	PAID IN FULL	MAY 5 1964	9023		70.46								9360
9		29					1.20	.26			7.46	9	PAID IN FULL	APR 28 1964			7.46								
10		324					84.24	3.02			87.26	10	PAID IN FULL	APR 28 1964	9468		87.26								
11												11													
12												12													
13												13													
14												14													
15												15													
16												16													
17												17													
18												18													
19												19													
20												20													
		#404	#472 = 876				23532																		
		543	598 = 1141				28730	1016			53278						412.21		113.57						
		947	1070 = 2017				52262																		

SUNSET BEACH | CLARITON BEACH | PEACEFUL SHORES | BACKBEACH BATCHING BEACH | PEACEFUL VIEW | SANDY SHORES | PINE BEACH | WHITE PINE BEACH | PLAINVIEW BEACH | BE ABBREVIATED OF LOT 19 of WHITE PINE BEACH | BLACK BIRCH | BITTAGUMID

Assessment Roll and Tax List of Real Property in the Town of Hiram

Form 5C WILLIAMS & CO. MINNEAPOLIS

* Indicate Type of Property: R-Residential, C-Commercial, I-Industrial, U-Utility, F-Farm, L-Lakeshore, T-Timber, M-Mineral

In Whose Name Assessed		Description of Property: Subdivision	Sec. or Lot	Town or Block	Rng.	Number of Acres of Land (Acres / 100ths)	No. School District	Ind-ence Home-stead Yes or No	Agri-cul-tural Yes or No	Seas-onal Resor Yes or No	* Ind-ex Type of Pro-per-ty	True and Full Valuations: Land Exclusive of Structures and Improvements	Buildings and Other Structures	Machinery Permanently Attached to Real Estate	Total True and Full Value	Assessed Valuations: Rural: Homestead Up to $4,000 20%	Rural: Over $4,000 and Not Homestead 33⅓%	Rural: Timber Land Class 3a 20%	All Other: Homestead Up to $4,000 25%	All Other: Over $4,000 Not Homestead 40%	All Other: Machinery Permanently Attached to Real Estate 33⅓%	All Other: Seasonal and Recreational Cabins 33⅓%	Total Assessed Value as Equalized by the Board of Review	Final Equalized Value
		Dollars										Dollars	Dollars	Dollars	Dollars	Dollars	Dollars	Dollars	Dollars	Dollars	Dollars	Dollars	Dollars	Dollars
		Realr of Lt. 19. of White Pine Beaches																						
Claude E. Sheldon	1		9				Un	no	S	R	L													
" "	2		2					"	"	"	"													
" "	3		3					"	"	"	"													
Harry R. + Signe H. Kneeland	4		4					"		no	"													
" " "	5		5 less PART sold					"	"	"	"													
Lloyd W. + Ethelyne F. Reed	6	All that PART of LOT 5 Re-ARRANGEMENT of LOT 19 PLAT of WHITE Pine Beach lying						"	"	"	"													
	7	S. of NE line of LOT 19 Blk. 2																						
	8	PLAT of Long Beach extendes																						
	9	to intersect N. line of LAKE																						
		STREET PLAT of WHITE Pine																						
		Beach																						
Augie + Irene Clayes	10	PART of LOT 5 Re-ARRG. of						no	no	L														
	11	LOT 19 PLAT of WHITE Pine																						
		Beach + PART of LOT 20,																						
		PLAT of Long Beach.																						
	12																							
	13																							
	14																							
	15																							
	16																							
	17																							
	18																							
	19																							
	20																							

Sold for Taxes	Valuations by School Districts as Equalized by Department of Taxation: District No. 2 Rate Mills	District No. 2 Rate Mills	District No.	District No.	District No.	Tax Including State Homestead	State Tax on Non-Homestead	Special Taxes	Special Taxes	Total Taxes		Paid	When Paid (Month Day Year)	Number of Receipt	March Settlement 1964	June Settlement 1964	Penalty	November Settlement 1964	Penalty	Collections to First Monday in January 1965	Penalty	Delinquent on First Monday in January 1965	Total Delinquent Tax and Penalty	Remarks
	Dollars	Dollars	Dollars	Dollars	Dollars	Mills	$ cts.	$ cts.	# cts.	$ cts.					$ cts.	$ cts.	$ cts.	$ cts.	$ cts.	$ cts.	$ cts.	$ cts.	$ cts.	
1		267				6.34	2.38			68.72	1	PAID IN FULL MAY 1 1964				68.72								9254
2		13				3.24	12			3.36	2	PAID IN FULL MAY 1 1964	8129			3.36								
3		13				3.24	12			3.36	3	PAID IN FULL MAY 1 1964				3.36								
4			13			3.50	12			3.62	4	2nd HALF PAID SEP 2 1 1964 / 1st HALF PAID APR 2 0 1964 / 2nd HALF PAID SEP 2 1 1964	17864 / 6900			3.62		3.62				24558	9272
5			13			3.50	12			3.62	5	1st HALF PAID APR 2 0 1964												"
6			5			1.34	04			1.38	6	PAID IN F[illegible] MAY 2 0 1964	16453			1.38								13365
7											7													
8											8													
9											9													
10			30			1.34	44			1.38	10	PAID IN F[illegible] MAY 2 0 1964	16125			1.38								9246
11											11													
12											12													
13											13													
14											14													
15											15													
16											16													
17											17													
18											18													
19											19													
20											20													
		293	81 = 374			a 7282 / Tot 2176 / 9458	334			9742						9430		362						

Assessment Roll and Tax List of Real Property in the Town of Hiram

Form SC—MILLER-DAVIS CO., MINNEAPOLIS

* Indicate Type of Property: R-Residential, C-Commercial, I-Industrial, U-Utility, F-Farm, L-Lakeshore, T-Timber, M-Mineral

In Whose Name Assessed	Description of Property: Subdivision	Sec. or Lot	Town or Block	Rng.	Number of Acres of Land (Acres / 100ths)	No. School District	Indicate Homestead Yes or No	Agri. Homes. Reg. Yes or No	* Indicate Type of Property	True and Full Valuations: Land Exclusive of Structures and Improvements	Buildings and Other Structures	Machinery Permanently Attached to Real Estate	Total True and Full Value	Assessed Valuations: Rural: Homestead Up to $4,000 20%	Rural: Over $4,000 Non-Homestead 33⅓%	All Other: Timber Land Class 3a 20%	All Other: Homestead Up to $4,000 25%	All Other: Over $4,000 and Non-Homestead 40%	Machinery Permanently Attached to Real Estate 33⅓%	Seasonal and Recreational Cabins 33⅓%	Total Assessed Value	Total Assessed Value as Equalized by the Board of Review	Final Equalized Value
										Dollars	Dollars	Dollars	Dollars	Dollars	Dollars	Dollars	Dollars	Dollars	Dollars	Dollars	Dollars	Dollars	Dollars
Carl W. + Clara Johnson	Elmhurst Part of Lot 1-Sec. 12-140-31 (6.426)	1				Un	no	S R	L														
Emma Dixon		2					"	"	"														
		3					"	"	"														
Frank F. + Lotta H. Murray		4					403	no	"														
" " "		5					"	"	R														
" " "		6					"	"	L														
" " "		7					"	"	"														
John B. Anthonison		8					no	S R	"														
" "		9					"	"	"														
" "		10					"	"	"														
" "		11					"	"	"														
Arthur C. + Mildred F. Loepp		12					"	"	"														
" " "		13					"	"	"														
Ruth W. Abrahamson		14					"	"	"														
" "		15					"	"	"														
Ida + Levidas Rausch		16					no	no	L														
" " "		17					"	"	"														
Mabel Bostrom		18					"	"	"														
" "		19					"	"	"														
Edwin + Willard Bostrom	S. 10' of Lot	19					"	"	"														

Cass County, Minnesota, for Taxes for the Year 1963.

	Sold for Taxes	Valuations by School Districts as Equalized by Department of Taxation: District No. Rate — Mills	District No. Rate — Mills	District No. Rate — Mills	District No. Rate — Mills	District No. Rate — Mills	Tax including State Homestead — Mills	State Tax on Non-Homestead 8.9 Mills	Special Taxes	Special Taxes	Total Taxes		Paid	When Paid (Month Day Year)	Number of Receipt	March Settlement 1964	June Settlement 1964	Penalty	November Settlement 1964	Penalty	Collections to First Monday in January 1965	Penalty	Delinquent on First Monday in January 1965	Penalty	Total Delinquent Tax and Penalty	Remarks
		Dollars	Dollars	Dollars	Dollars	Dollars	Dollars	$ cts.	$ cts.	$ cts.	$ cts.					$ cts.	$ cts.	$ cts.	$ cts.	$ cts.	$ cts.	$ cts.	$ cts.	$ cts.	$ cts.	
1		240					5764	214			6178	1	PAID IN FULL	MAY 29 1964	18877		6178									9320
2		29					120	26			1146	2	2nd HALF PAID 1st HALF PAID	OCT 1 1964 MAY 20 1964	18170				6465							24508 9331
3		469					11654	418			12072	3	2nd HALF PAID 1st HALF PAID	OCT 1 1964 MAY 20 1964	10135		6407									" "
4			H 16				430				430	4	2nd HALF PAID 1st HALF PAID	MAY 4 1964 MAY 1 1964												24556 9261
5			H 527				14150				14150	5	2nd HALF PAID 1st HALF PAID	MAY 1 1964												" "
6			H 16				430				430	6	2nd HALF PAID 1st HALF PAID	1964 MAY 4 1964	7762 18193		7720		7720							" "
7			H 16				430				430	7	2nd HALF PAID 1st HALF PAID	MAY 4 1964												" "
8		29					720	26			746	8	2nd HALF PAID 1st HALF PAID	OCT 31 1964 MAY 29 1964			113 13		113 13							24 Dec Paid Under Protest
9		742					19682	706			20388	9	2nd HALF PAID 1st HALF PAID	OCT 31 1964 MAY 29 1964	3783 24950											" Paid Under Protest
10		29					720	26			746	10	2nd HALF PAID 1st HALF PAID	OCT 31 1964 MAY 29 1964												Paid Under Protest
11		29					720	26			746	11	2nd HALF PAID 1st HALF PAID	OCT 31 1964 MAY 29 1964												" "
12		629					15630	560			16190	12	Balance Paid Part Paid	MAY 29 1964 FEB 19 1964	3542	2.00										9533
13		29					720	26			746	13	Balance Paid Part Paid	MAY 29 1964 FEB 19 1964	3368	167 36										
14		647					16078	576			16654	14	Part Paid	APR 28 1964	9423		8323		Bal. pd. 1-7-65							24500 9318
15		29					720	26			746	15	Part Paid	APR 28 1964												" "
16			29				778	26			804	16	PAID IN FULL	MAY 29 1964												
17			29				778	26			804	17	PAID IN FULL 2nd HALF PAID	MAY 29 1964 NOV 2 1964	18973		1608									9249
18	SOLD FOR TAXES		27				724	24			748	18	2nd HALF PAID 1st HALF PAID	NOV 2 1964 MAY 29 1964	3148		374				374					24561 9262
19	SOLD FOR TAXES		27				724	24			748	19	2nd HALF PAID 1st HALF PAID	NOV 2 1964 MAY 29 1964	12138		374				374					
20	SOLD FOR TAXES		5				134	04			138	20	2nd HALF PAID 1st HALF PAID	NOV 2 1964 MAY 29 1964			69				69					
		2751	H 575 = H 575 11 7 = 3668 692 = 3447				a 733 26 Tot 18578 919 06	2734			94640					169 36	4237 92		35447		1067		9873			

Assessment Roll and Tax List of Real Property in the Town of Hiram, Cass County, Minnesota, for Taxes for the Year 1963.

Form 5C MILLER-DAVIS CO. MINNEAPOLIS

* Indicate Type of Property: R-Residential, C-Commercial, I-Industrial, U-Utility, F-Farm, L-Lakeshore, T-Timber, M-Mineral

Ritzmound SUBDIVISION (5.2 acs. of GOV'T LOT 4 - Sec. 14-140-31)

Line	In Whose Name Assessed	Sec. or Lot	No. School District	Home-stead Yes or No	Recr. Yes or No	Type of Property	True and Full Valuations (notes)	Total Assessed Value
1	William J. + Viola K. Morschen	1	Un	no	S R	L		
2	" " "	2		"	"	"		
3	" " "	3		"	"	"		
4	Henry J. + Glena Arnold	4		"	"	"		
5	Robert W. + Mae H. Stelzner	5		"	"	"		
6	" " "	6		"	"	"		
7	" " "	7		"	"	"		
8	Harold K. Mattison	8		"	"	"		
9	" "	9		"	"	"		
10	" "	10		"	"	"		
11	George J. + Viola M. Terrell	11		"	"	"		
12	Jack + Don A. Poe	12		"	"	"	180 added by T.B.	198
13	" " "	13		"	"	"		
14	Jack Poe + Venice M. Poe ~~Erwin J. + Florence A. Hanson~~	14		yes	no	"		
15	" " "	15		"	"	R	50 added by T.B.	# 68
16	G. M. + Helen J. Hougham	16		no	S R	L		
17	Robert W. + E. Jane Anderson	17		"	no	"		
18	" " "	18		"	"	"		
19	John J. + Bernice D. Bleedorn	19		"	"	"	90 added by T.B.	47
20	" " "	20		"	"	"		

Line	Sold for Taxes	District No. Un, Rate 248.50 Mills (Dollars)	District No. Un, Rate 268.50 Mills (Dollars)	Tax Including State Homestead ($ cts.)	State Tax on Non-Homestead 8.92 Mills ($ cts.)	Special Taxes	Special Taxes	Total Taxes ($ cts.)	Line	Paid	When Paid (Month Day Year)	Number of Receipt	March Settlement 1964	June Settlement 1964	Penalty	November Settlement 1964	Penalty	Collections to First Monday in January 1965	Penalty	Delinquent on First Monday in January 1965	Total Delinquent Tax and Penalty	Remarks
1		17		29 08	1 04			30 12	1	PAID IN FULL	MAY 25 1964											9344
2		17		4 22	16			4 38	2	PAID IN FULL	MAY 25 1964											"
3		17		4 22	16			4 38	3	PAID IN FULL	MAY 25 1964	12462		38 88								"
4	SOLD FOR TAXES		17	4 56	16			4 72	4	PAID IN FULL	APR 7 1964	6669		4 72								
5		247		61 38	2 20			63 58	5	2nd HALF PAID 1st HALF PAID	OCT 5 1964 MAY 1964											24511 9278
6		17		4 22	16			4 38	6	2nd HALF PAID 1st HALF PAID	OCT 5 1964 MAY 1964	18215 9366		36 17		36 17						" "
7		17		4 22	16			4 38	7	2nd HALF PAID 1st HALF PAID	OCT 5 1964 MAY											" "
8		173		43 00	1 54			44 54	8	PAID IN FULL	APR 28 1964											9348
9		17		4 22	16			4 38	9	PAID IN FULL	APR 28 1964	8488		76 72								"
10		108		26 84	96			27 80	10	PAID IN FULL	APR 28 1964											"
11		205		50 94	1 82			52 76	11	PAID IN FULL	APR 29 1964	8573		52 76								9347
12		198		49 20	1 76			50 96	12	PAID IN FULL	APR 20 1964	6908		50 96								9346
13		108		26 84	96			27 80	13	PAID IN FULL	APR 20 1964			27 80								"
14			# 12	2 68				2 68	14	PAID IN FULL	FEB 17 1964											9432
15			# 68	18 24				18 24	15	PAID IN FULL	FEB 17 1964	2049	20 92									"
16		108		26 84	96			27 80	16	PAID IN FULL	MAY 29 1964	12494		27 80								9345
17			17	4 56	16			4 72	17	PAID IN FULL	MAY 11 1964	9505		9 44								9433
18			17	4 56	16			4 72	18	PAID IN FULL	MAY 11 1964											"
19			47	12 62	42			13 04	19	PAID IN FULL	MAY 11 1964	9506		13 04								9244
20			17	4 56	16			4 72	20	PAID IN FULL	MAY 11 1964			4 72								
		1349	# 78 = # 78 115 = 1464 193 = 1542	a 335 22 na 51 78 387 00	13 10			400 10					20 92	343 01		36 17						

Assessment Roll and Tax List of Real Property in the Town of Hiram.

Form 5C · HILLSBORO CO. MINNEAPOLIS

* Indicate Type of Property: R-Residential, C-Commercial, I-Industrial, U-Utility, F-Farm, L-Lakeshore, T-Timber, M-Mineral

	In Whose Name Assessed	Description of Property: Subdivision	Sec. or Lot	Town or Blk.	Rng.	Number of Acres of Land	No. School District	Indicate Homestead Yes No	Agri. or Homestead Every Yes No	* Indicate Type of Property	True and Full Valuations: Land Exclusive of Structures and Improvements	Buildings and Other Structures	Machinery Permanently Attached to Real Estate	Total True and Full Value	Assessed Valuations: Rural: Homestead Up to $4,000 20%	Rural: Over $4,000 and Non-Homestead 33⅓%	All Other: Timber Land Class 3e 20%	All Other: Homestead Up to $4,000 25%	All Other: Over $4,000 and Non-Homestead 40%	All Other: Machinery Permanently Attached to Real Estate 33⅓%	All Other: Seasonal and Recreational Cabins 33⅓%	Total Assessed Value	Total Assessed Value as Equalized by the Board of Review	Final Equalized Value
			Lot 2 Sec. 11-140-31			Lot 2 Sec. 14-140-31					Dollars	Dollars	Dollars	Dollars	Dollars	Dollars	Dollars	Dollars	Dollars	Dollars	Dollars	Dollars	Dollars	Dollars
1	A. E. + Selma N. Woock		1	1			Un	no	no	L														
2	" " "		2					"	"	C														
3	" " "		3					"	"	"														
4	" " "		4					"	"	"														
5	" " "		5					"	"	"														
6	" " "		6					"	"	"														
7	" " "		7					"	"	"														
8	" " "		8					"	"	"														
9	Herbert F. + Lenore R. Garbisch		9					"	S R	L														
10	" " "		10					"	"	"														
11	" " "		11					"	"	"														
12	" " "		12					"	"	"														
13																								
14																								
15																								
16																								
17																								
18																								
19																								
20																								

Cass County, Minnesota, for Taxes for the Year 1963.

	Sold for Taxes	Validations by School Districts as Equalized by Department of Taxation: District No. Rate — Mills	Dollars	Dollars	Dollars	Dollars	Dollars	Dollars	Tax Including State Homestead	State Tax on Non-Homestead 8.92 Mills	Special Taxes	Special Taxes	Total Taxes		Paid	When Paid (Month Day Year)	Number of Receipt	March Settlement 1964	June Settlement 1964	Penalty	November Settlement 1964	Penalty	Collections to First Monday in January 1965	Penalty	Delinquent on First Monday in January 1965	Penalty	Total Delinquent Tax and Penalty	Remarks
									$ cts.	$ cts.	$ cts.	$ cts.	$ cts.					$ cts.	$ cts.	$ cts.	$ cts.	$ cts.	$ cts.	$ cts.	$ cts.	$ cts.	$ cts.	
1				24					644	22			666	1	2nd HALF PAID OCT 30 1964													
2				193					5182	172			5354	2	2nd HALF PAID OCT 30 1964													
3				249					6686	222			6908	3	2nd HALF PAID OCT 30 1964													
4				217					5826	194			6020	4	1st HALF PAID MAY 29 1964													
5				27					724	24			748	5	1st HALF PAID MAY 29 1964	02314			160 32		16892							
6				209					5612	186			5798	6	1st HALF PAID MAY 29 1964	2456												
7				174					4672	156			4828	7	1st HALF PAID MAY 29 1964													
8				132					3544	118			3662	8	1st HALF PAID MAY 29 1964													
9			28						696	24			720	9	2nd HALF PAID SEP 1 1964 1st HALF PAID MAY 25 1964				360		360							
10			825						20502	734			21236	10	2nd HALF PAID Sept 4 1964 1st HALF PAID MAY 25 1964	1196			10618		10618							
11			28						696	24			720	11	2nd HALF PAID MAY 25 1964 1st HALF PAID	11696			360		360							
12			28						696	24			720	12	2nd HALF PAID 1st HALF PAID MAY 25 1964				360		360							
13														13														
14														14														
15														15														
16														16														
17														17														
18														18														
19														19														
20														20														
			909	1225	2134				2 225 40 114 328 90 554 80	1900			5138 80						486 90		2869 90							

Assessment Roll and Tax List of Real Property in the Town of Hiram, Cass County, Minnesota, for Taxes for the Year 1963.

Form SC · HILLS-DAVIS CO. · MINNEAPOLIS

* Indicate Type of Property: R-Residential, C-Commercial, I-Industrial, U-Utility, F-Farm, L-Lakeshore, T-Timber, M-Mineral

	In Whose Name Assessed	Description of Property: Subdivision	Sec. or Lot	Town or Block	Rng.	Number of Acres of Land (Acres / 100ths)	No. School District	Indicate Homestead Yes or No	Agri. or Homestead Yes or No	Indicate Type of Property	True and Full Valuations: Land Exclusive of Buildings and Improvements	Buildings and Other Structures	Machinery Permanently Attached to Real Estate	Total True and Full Value	Assessed Valuations: Rural: Homestead Up to $4,000 20%	Rural: Over $4,000 and Non-Homestead 33⅓%	All Other: Timber Land Class 3a 20%	All Other: Homestead Up to $4,000 25%	All Other: Over $4,000 and Non-Homestead 40%	All Other: Machinery Permanently Attached to Real Estate 33⅓%	All Other: Seasonal and Recreational Cabins 33⅓%	Total Assessed Value	Total Assessed Value as Equalized by the Board of Review	Final Equalized Value	Remarks
			Dollars	Dollars	Dollars	Dollars					Dollars	Dollars	Dollars	Dollars	Dollars	Dollars	Dollars	Dollars	Dollars	Dollars	Dollars	Dollars	Dollars	Dollars	
1	Herbert F. + Lenore R. Garbisch	Sunset Beach	1	2			Un	No	S	R	L														24512 9288
2	" " "	"	2					"	"	"															
3	Richard G. + Marjorie C. Garbisch	"	3					"	"	"															
4	" " "	"	4					"	"	"															24513 9342
5	" " "	"	5					"	"	"															
6	" " "	"	6					"	"	"															
7	" " "	W. 25' of	7					"	"	"															
8	Richard G. Garbisch	Part of Lot 7 + Part of Lot 8	7	less W. 25'				"	"	"															
9	" "																								
10	Sven K. + Esther A. Mofness	Part of Lot 7 + Part of	8					No	S	R	L														
11	" " "	"	9					"	"	"															
12	" " "	"	10					"	"	"															
13	" " "	"	11					"	"	"															
14	" " "	"	12					"	"	"															
15																									
16																									
17																									
18																									
19																									
20																									

Valuations by School Districts as Equalized by Department of Taxation

	Sold for Taxes	District No. / Rate Mills	District No. / Rate Mills	District No. / Rate Mills	District No. / Rate Mills	District No. / Rate Mills	District No. / Rate Mills	Tax Including State Homestead Mills	State Tax on Non-Homestead 8.82 Mills	Special Taxes	Special Taxes	Total Taxes	Paid	When Paid (Month Day Year)	Number of Receipt	March Settlement 1964	June Settlement 1964	Penalty	November Settlement 1964	Penalty	Collections to First Monday in January 1965	Penalty	Delinquent on First Monday in January 1965	Total Delinquent Tax and Penalty	Remarks
		Dollars	Dollars	Dollars	Dollars	Dollars	Dollars	$ cts.	$ cts.	$ cts.	$ cts.	$ cts.				$ cts.	$ cts.	$ cts.	$ cts.	$ cts.	$ cts.	$ cts.	$ cts.	$ cts.	
1		28						646	24			720	11	2nd HALF PAID SEP 16 1964	11674										
2		28						646	24			720	2	FIRST HALF PAID MAY 25 1964	11674		738		720						
3		28						646	24			720	3	2nd HALF PAID SEP 14 1964			360		360						24513 9342
4		28						646	24			720	4	1st HALF PAID MAY 25 1964			360		360						
5		442						2348	840			2448	5	2nd HALF PAID SEP 16 1964	11675		121 24		121 24						
6		28						646	24			720	6	1st HALF PAID MAY 25 1964			360		360						
7		14						348	12			360	7	1st HALF PAID MAY 25 1964			180		180						
8		20						498	18			516	8	1st HALF PAID MAY 25 1964			258		258						
9													9												
10	SOLD FOR TAXES	28						646	24			720	10	PAID IN FULL AUG 17 1964					720						13967
11	SOLD FOR TAXES	28						646	24			720	11	PAID IN FULL AUG 17 1964					720						
12	SOLD FOR TAXES	28						646	24			720	12	PAID IN FULL AUG 17 1964	17317				720						
13	SOLD FOR TAXES	1522						37822	1358			34180	13	PAID IN FULL AUG 17 1964					34180	1051					
14	SOLD FOR TAXES	28						646	24			720	14	PAID IN FULL AUG 17 1964					720						
15													15												
16													16												
17													17												
18													18												
19													19												
20													20												
		2750						68340	2444			70784					1413 62		564 63						

Assessment Roll and Tax List of Real Property in the Town of Hiram Cass County, Minnesota, for Taxes for the Year 1963.

Form 3C Williams Co., Minneapolis

* Indicate Type of Property: R-Residential, C-Commercial, I-Industrial, U-Utility, F-Farm, L-Lakeshore, T-Timber, M-Mineral

	In Whose Name Assessed	Description of Property: Subdivision	Sec. or Lot	Town or Block	Rng.	Number of Acres of Land (Acres 100ths)	No. School Districts	Indicate Homestead Yes or No	Agri. Use Rev. Yes or No	Indicate Type of Property	True and Full Valuations: Land Exclusive of Structures and Improvements	Buildings and Other Structures	Machinery Permanently Attached to Real Estate	Total True and Full Value	Assessed Valuations: Rural: Homestead Up to $4,000 20%	Rural: Over $4,000 and Non-Homestead 33⅓%	All Other: Timber Land Class 3a 20%	All Other: Homestead Up to $4,000 25%	All Other: Over $4,000 Non-Homestead 40%	All Other: Machinery Permanently Attached to Real Estate 33⅓%	Seasonal and Recreational Cabins 33⅓%	Total Assessed Value	Total Assessed Value as Equalized by the Board of Review	Final Equalized Value
											Dollars	Dollars	Dollars	Dollars	Dollars	Dollars	Dollars	Dollars	Dollars	Dollars	Dollars	Dollars	Dollars	Dollars
1	A. E. + Selmar N. Woock	Sunset Beach	1	3			Hir.	no	no	L														
2	" " "		2					"	"	"														
3	Joseph J. + Gladys Moore		3					yes	"	"														
4	" " "		4					"	"	R														
5	Eldar Strommen		5					no	R	L														
6	" "		6					"	"	"														
7	George + Anna Neugard		7					"	"	"														
8	" " "		8					"	"	"														
9	Otto J. + Annie M. Jaus		9					"	"	"														
10	" " "		10					"	"	"														
11	" " "		11					"	"	"														
12	" " "		12					"	"	"														
13	The Luettke Company		13					"	"	"														
14	" " "		14					"	"	"														
15	" " "		15					"	"	"														
16	" " "		16					"	"	"														
17	" " "		17					"	"	"														
18	" " "		18					"	"	"														
19																								
20																								

	Sold for Taxes	Validations by School Districts as Equalized by Department of Taxation: District No. Rate Mills	District No. Rate Mills	District No. Rate Mills	District No. Rate Mills	District No. Rate Mills	Tax Including State Homestead Mills	State Tax on Non-Homestead 8.2 Mills	Special Taxes	Special Taxes	Total Taxes
		Dollars	Dollars	Dollars	Dollars	Dollars	Dollars	$ cts.	$ cts.	$ cts.	$ cts.
1			28				752	24			776
2			28				752	24			776
3	SOLD FOR TAXES		# 17				456				456
4	SOLD FOR TAXES		# 687				18446				18446
5		195					4846	1.74			50.20
6		544					13518	4.86			140 04
7		326					8102	2.90			83.92
8		27					670	24			694
9		28					696	24			720
10		376					9344	3.36			96.80
11		28					696	24			720
12		28					696	24			720
13		28					696	24			720
14		28					696	24			720
15		276					6858	2.46			71.04
16		28					696	24			720
17		28					696	24			720
18		28					696	24			720
19											
20											
		1968	+ 704 = # 704 56 - 3.34 760 > 728				48906 m 20406 69312	1796			71108

	Paid	When Paid: Month Day Year	Number of Receipt	March Settlement 1964	June Settlement 1964	Penalty	November Settlement 1964	Penalty	Collections to First Monday in January 1965	Penalty	Delinquent on First Monday in January 1965	Total Delinquent Tax and Penalty	Remarks
				$ cts.	$ cts.	$ cts.	$ cts.	$ cts.	$ cts.	$ cts.	$ cts.	$ cts.	
1	2nd HALF PAID OCT 30 1964 1st HALF PAID	20316											24515 9343
2	2nd HALF PAID OCT 30 1964 1st HALF PAID MAY 2 1964	20556			7 76		7 76						" "
3											456		13588
4											18446		
5	2nd HALF PAID OCT 30 1964 1st HALF PAID OCT 30 1964	18147											24584 9343
6	2nd HALF PAID OCT 30 1964 1st HALF PAID OCT 30 1964	24931			95 12		95 12						" "
7	PAID IN FULL MAY 15 1964												9284
8	PAID IN FULL MAY 15 1964	19815			90 86								
9	Balance Paid OCT 31 1964 Part Paid MAY 15 1964												24585 9286
10	Balance Paid OCT 31 1964 Part Paid MAY 15 1964												" "
11	Balance Paid OCT 30 1964 Part Paid MAY 15 1964	19914 12511			59 40		59 00						
12	Balance Paid OCT 30 1964 Part Paid MAY 15 1964												24515
13	2nd HALF PAID OCT 30 1964 1st HALF PAID MAY 15 1964												28452 9376
14	2nd HALF PAID OCT 30 1964 1st HALF PAID MAY 15 1964												
15	2nd HALF PAID OCT 30 1964 1st HALF PAID MAY 15 1964	20225			53 52		53 52						
16	2nd HALF PAID OCT 30 1964 1st HALF PAID MAY 15 1964	19355											
17	2nd HALF PAID OCT 30 1964 1st HALF PAID MAY 15 1964												
18	2nd HALF PAID OCT 30 1964 1st HALF PAID MAY 15 1964												
19													
20													
					306 66		218 40				18902		

Assessment Roll and Tax List of Real Property in the Town of Hiram, Cass County, Minnesota, for Taxes for the Year 1963.

Form 5C—MILLER-DAVIS CO., MINNEAPOLIS

* Indicate Type of Property: R-Residential, C-Commercial, I-Industrial, U-Utility, F-Farm, L-Lakeshore, T-Timber, M-Mineral

	In Whose Name Assessed	Description of Property: Subdivision	Sec. or Lot	Twp. or Block	Rng	Number of Acres of Land (Acres / 100ths)	No. School District	Indicate Homestead Yes or No	Agricultural Real Estate Yes or No	* Indicate Type of Property	True and Full Valuations: Land Exclusive of Structures and Improvements	Buildings and Other Structures	Machinery Permanently Attached to Real Estate	Total True and Full Value	Assessed Valuations: Rural: Homestead Up to $1,000 20%	Rural: Over $1,000 and Non-Homestead 33⅓%	All Other: Timber Land Class 3a 20%	All Other: Homestead Up to $4,000 25%	All Other: Over $4,000 and Non-Homestead 40%	All Other: Machinery Permanently Attached to Real Estate 33⅓%	All Other: Seasonal and Recreational Cabins 33⅓%	Total Assessed Value	Total Assessed Value as Equalized by the Board of Review	Final Equalized Value
											Dollars	Dollars	Dollars	Dollars	Dollars	Dollars	Dollars	Dollars	Dollars	Dollars	Dollars	Dollars	Dollars	Dollars
1	A. E. & Selma N. Woock	Outlot A	3			Unr	no	no	C															
2	The Luedtke Company	" B	less sold				"	yes	T															
3	Richard D. Garbisch	Part of " B	"	"			"	"	"															
4	Sven K. & Esther A. Mohness	" " " B					"	"	"															
5	The Luedtke Company	Outlot C					"	"	"															
6																								
7																								
8																								
9																								
10																								
11																								
12																								
13																								
14																								
15																								
16																								
17																								
18																								
19																								
20																								

	Sold for Taxes	Validations by School Districts as Equalized by Department of Taxation: District No. / Rate / Mills	District No. / Rate / Mills	District No. / Rate / Mills	District No. / Rate / Mills	Tax Including State Homestead Mills	State Tax on Non-Homestead 1.92 Mills	Special Taxes	Special Taxes	Total Taxes	Paid	When Paid (Month Day Year)	Number of Receipt	March Settlement 1964	June Settlement 1964	Penalty	November Settlement 1964	Penalty	Collections to First Monday in January 1965	Penalty	Delinquent on First Monday in January 1965	Total Delinquent Tax and Penalty	Remarks
		Dollars	Dollars	Dollars	Dollars	Dollars	$ cts.	$ cts.	$ cts.	$ cts.				$ cts.	$ cts.	$ cts.	$ cts.	$ cts.	$ cts.	$ cts.	$ cts.	$ cts.	
1			196			52 62	1 74			54 36	1	2nd HALF PAID OCT 30 1964	20316				27 18						
												1st HALF PAID MAY 9 1964	19456										
2		9				22 4	08			23 2	2	2nd HALF PAID OCT 30 1964	20337		27 18		1 16					24 5 8	93 49
												1st HALF PAID MAY 9 1964	19335									24452	93 76
3		9				22 4	08			23 2	3	2nd HALF PAID SEP 11 1964	17760		1 16		1 16						
												1st HALF PAID MAY 25 1964	11698									24513	93 42
4	SOLD FOR TAXES	9				22 4	08			23 2	4	PAID IN FULL AUG 17 1964	19387				2 32	1 06					13967
												2nd HALF PAID OCT 30 1964	20333										
5		15				3 72	14			3 86	5	1st HALF PAID MAY 15 1964	19335		1 93		1 93					24452	93 76
6											6												
7											7												
8											8												
9											9												
10											10												
11											11												
12											12												
13											13												
14											14												
15											15												
16											16												
17											17												
18											18												
19											19												
20											20												
		42	196 = 238			a 10 44 na 52 62 63 06	2 12			65 18					31 43		33 75						

Assessment Roll and Tax List of Real Property in the Town of Hiram

Form 3C HILLER-DAVIS CO., MINNEAPOLIS

* Indicate Type of Property: R-Residential, C-Commercial, I-Industrial, U-Utility, F-Farm, L-Lakeshore, T-Timber, M-Mineral

	IN WHOSE NAME ASSESSED		DESCRIPTION OF PROPERTY: Charlton Beach SUBDIVISION	Sec. or Lot	Town or Block	Rng.	Number of Acres at Land (Acres 100ths)	No. School District	Indicate Homestead Yes or No	Agricultural Homestead Yes or No	* Indicate Type of Property	TRUE AND FULL VALUATIONS: LAND Exclusive of Structures and Improvements (Dollars)	BUILDINGS and Other Structures (Dollars)	MACHINERY Permanently Attached to Real Estate (Dollars)	TOTAL True and Full Value (Dollars)	ASSESSED VALUATIONS: RURAL: Homestead Up to $4,000 20% (Dollars)	RURAL: Over $4,000 and Non-Homestead 33⅓% (Dollars)	ALL OTHER: Timber Land Class 5a 20% (Dollars)	ALL OTHER: Homestead Up to $4,000 20% (Dollars)	ALL OTHER: Over $4,000 and Non-Homestead 40% (Dollars)	ALL OTHER: MACHINERY Permanently Attached to Real Estate 33⅓% (Dollars)	Seasonal and Recreational Cabins 33⅓% (Dollars)	TOTAL ASSESSED VALUE (Dollars)	Total Assessed Value as Equalized by the Board of Review (Dollars)	FINAL EQUALIZED VALUE (Dollars)
			LOTS 1+2 - Sec 3 - 140 - 31																						
1	Anne Frances Buck								Un	no	S R	L													
2	Ivar E. + Shirley B. Sigveland, Jr.			2					"		"	"													
3	~~Helen Rees~~ Harry B. Rees			3					"		"	"													
4	Warren H. + Marie C. Goss			4					"		"	"													
5	William M. Eikenberry			5			less W25'		"		"	"													
6	Marion W. Kennedy		W. 125' of	5					"		"	"													
7	Marcia M. Eikenberry			6					"		"	"													
	Laura R. + Frederick S. Shelton + Helen S. Jones			7			less E.10'		"		"	"													
9	M. E. Shelton		E.10' of	7					"		"	"													
10	Mary E. Shelton			8					"		"	"													
11	Charles A. + Anna E. Rowe			9					"		"	"													
12	Donald F. + Alyce L. Purvis			10					"		"	"		45 Assessed by T.B.								672			
13	Alfred C. + Sigrid West			11					yes	no	S R														
14	V. M. + Lone Carpenter		W½ of	12					no		S R	L													
15	R. A. + Thelma J. Finley		E½ of	12					"		"	"													
16	James W. + Evelyn S. Schwartz		THAT PART OF LOT 13 lying S. of N. line of Twp. 140 - Rgn. 31						"		"	"													
17	Sam V. + Mildred M. Carpenter		" " " "	14	" " "	"	"		"		"	"													
18	Arthur B. + Evelyn S. Hunt		" " " "	15	" " "	"	"		"		"	"													
19	J. M. Brandt		" " " "	16	" " "	"	"		"		"	"													
20																									

	SOLD FOR TAXES	VALUATIONS BY SCHOOL DISTRICTS AS EQUALIZED BY DEPARTMENT OF TAXATION: District No. Rate Mills (Dollars)	District No. Rate Mills (Dollars)	District No. Rate Mills (Dollars)	District No. Rate Mills (Dollars)	District No. Rate Mills (Dollars)	Tax including State Homestead Mills ($ cts.)	State Tax on Non-Homestead 8.92 Mills ($ cts.)	SPECIAL TAXES ($ cts.)	SPECIAL TAXES ($ cts.)	TOTAL TAXES ($ cts.)		PAID (Month Day Year)	WHEN PAID	Number of Receipt	March Settlement 1964 ($ cts.)	June Settlement 1964 ($ cts.)	Penalty ($ cts.)	November Settlement 1964 ($ cts.)	Penalty ($ cts.)	Collections to First Monday in January 1963 ($ cts.)	Penalty ($ cts.)	Delinquent on First Monday in January 1963 ($ cts.)	Total Delinquent Tax and Penalty ($ cts.)	REMARKS
1		931					2381 36	8 30			2396 66	1	PAID IN FULL MAY 14 1964		9721		2396 66								9335
													2nd HALF PAID AUG 25 1964		17477										
2		312					77 54	2 78			80 32	2	1st HALF PAID MAY 29 1964		14939		40 16		40 16					24516	9470
													2nd HALF PAID OCT 2 1964		22231										
3		274					73 06	2 62			75 68	3	1st HALF PAID MAY 29 1964		14940		37 84		37 84					24517	9472
4		210					52 18	1 88			54 06	4	PAID IN FULL APR 13 1964		6779		54 06								9338
5			17				4 56	16			4 72	5	PAID IN FULL APR 20 1964		6909		4 72								9253
6		529					131 46	4 72			136 18	6	2nd HALF PAID OCT 2 1964		22239		68 09		68 09					24518	9469
													1st HALF PAID MAY 29 1964		14 449										
7		492					122 26	4 38			126 64	7	PAID IN FULL APR 20 1964		6909		126 64								9227
8		343					85 24	3 06			88 30	8	PAID IN FULL MAY 2 1964		3999		88 30								9337
9		8					1 98	08			2 06	9	PAID IN FULL MAY 14 1964				146 46								9337
10		561					139 40	5 00			144 40	10	PAID IN FULL MAY 14 1964		9738										9468
11		538					133 70	4 90			138 50	11	PAID IN FULL APR 20 1964		6891		138 50								
12		672					167 00	5 98			172 98	12	PAID IN FULL MAY 4 1964		9014		172 98								
13			H 426				114 38				114 38	13	2nd HALF PAID OCT 9 1964		11462										
													1st HALF PAID MAY 22 1964		11587		57 19		57 19					24532	9299
14		574					143 88	5 16			149 04	14	2nd HALF PAID SEP 10 1964		17883										
													1st HALF PAID MAY 21 1964		10235		74 52		74 52					24519	9471
15		736					182 90	6 56			184 46	15	2nd HALF PAID SEP 22 1964		17817										
													1st HALF PAID APR 6 1964		6620		94 72		94 72					24520	9473
16		343					47 66	3 50			101 16	16	PAID IN FULL FEB 7 1964		6 98	101 16									9343
17		766					190 36	6 84			197 20	17	PAID IN FULL MAY 5 1964		11146		197 20								9336
18		435					108 84	3 90			112 74	18	PAID IN FULL MAY 6 1964		9189		112 74								9474
19			8 A				21 74	72			22 46	19	PAID IN FULL MAY 29 1964		13082		22 46								9360
20												20													
	7802		H 426 = H 426 98 = 7900 524 = 8 326				a 193 82 na 140 68 207 50	70 44			214 94					101 16	1676 85		572 53						

Assessment Roll and Tax List of Real Property in the Town of Hiram, Cass County, Minnesota, for Taxes for the Year 1963.

Form 5C—MILLER-DAVIS CO., MINNEAPOLIS

* Indicate Type of Property: R-Residential, C-Commercial, I-Industrial, U-Utility, F-Farm, L-Lakeshore, T-Timber, M-Mineral

	IN WHOSE NAME ASSESSED	DESCRIPTION OF PROPERTY: Subdivision	Sec. or Lot	Town or Block	Rng	Number of Acres of Land (Acres 1000ths)	No. School District	Indicate Homestead Yes or No	Agricultural Homestead Yes or No	Indicate Type of Property	TRUE AND FULL VALUATIONS: LAND Exclusive of Structures and Improvements	BUILDINGS and Other Structures	MACHINERY Permanently Attached to Real Estate	TOTAL True and Full Value	ASSESSED VALUATIONS: RURAL: Homestead Up to $4,000 20%	RURAL: Over $4,000 and Non-Homestead 33⅓%	ALL OTHER: Timber Land Class 3e 20%	ALL OTHER: Homestead Up to $4,000 25%	ALL OTHER: Over $4,000 and Non-Homestead 40%	ALL OTHER: MACHINERY Permanently Attached to Real Estate 33⅓%	ALL OTHER: Seasonal and Recreational Cabins 33⅓%	TOTAL ASSESSED VALUE	Total Assessed Value as Equalized by the Board of Review	FINAL EQUALIZED VALUE	REMARKS
											Dollars	Dollars	Dollars	Dollars	Dollars	Dollars	Dollars	Dollars	Dollars	Dollars	Dollars	Dollars	Dollars	Dollars	
1	~~Miss~~ Blanche Groth	GOV'T LOTS 2+3 + PART of GOV'T LOT 4 - Sec. 13 - 140 - 31	1				Un	no	S R	L															
2	Henry + Alma Groskreutz		2					"	"	"															
3	Jay E. + Ruth M. Lake		3					yes	no	"															
4	" "	NE¼ of 5 + all	4					"	"	"															
5	" " "		5	less NE¼				"	"	"															
6	George + Lilliant I. Wessals		6					no	S R																
7	Emma A. Funk		7					yes	no	"															
8	Paul Wm. Moshier		8					no	"	"															
9	John F. + Almas S. Greer		9					yes	"	R															
10	" " "		10					no	"	C															
11	" " "		11					"	"	C															
12	C. C. Eckland	N½ of	12					"	S R	L															
13	E. G. + Dorothy Strobridge	S½ of	12					"	"	"															
14	Newman F. Nies		13					"	no	"															
15	Newman F. + Larue Fink Nies		14					no	S R	"															
16	Newman Francis Nies		15					"	"	"															
17	Newman F. Nies	S½ of	16					"	"	"															
18	La Verne Louis Nies	N½ of	16					"	T.B. "	"															
19	La Verne L. Nies		17					~~yes~~	~~no~~ S R	~~L~~ T.B.															
20																									

* 750 sold by T.B.

H 259

	SOLD FOR TAXES	VALUATIONS BY SCHOOL DISTRICTS AS EQUALIZED BY DEPARTMENT OF TAXATION: District No. 421	District No. 421	District No.	District No.	District No.	Tax Including State Homestead Mills	State Tax on Non-Homestead 8.92 Mills	SPECIAL TAXES	SPECIAL TAXES	TOTAL TAXES		PAID	WHEN PAID (Month Day Year)	Number of Receipt	March Settlement 1964	June Settlement 1964	Penalty	November Settlement 1964	Penalty	Collections to First Monday in January 1965	Penalty	Delinquent on First Monday in January 1965	Penalty	Total Delinquent Tax and Penalty	REMARKS
		Rate Mills	Rate Mills	Rate Mills	Rate Mills	Rate Mills																				
		Dollars	Dollars	Dollars	Dollars	Dollars	Dollars	$ cts.	$ cts.	$ cts.	$ cts.					$ cts.	$ cts.	$ cts.	$ cts.	$ cts.	$ cts.	$ cts.	$ cts.	$ cts.	$ cts.	
1		240					5964	214			6178	1	PAID IN FULL	MAY 21 1964	10233		6178									9332
12		256					6362	228			6590	2	2nd HALF PAID 1st HALF PAID	OCT 30 1964 MAY 29 1964	20216 2479		3295		32.95						24521	9331
3			#24				644				644	3	PAID IN FULL	MAY 20 1964			644									9510
4			#213				5720				5720	4	PAID IN FULL	MAY 20 1964			5720									
5			#14				376				376	5	PAID IN FULL	MAY 20 1964	10133		376									
6		324					8052	290			8342	6	PAID IN FULL	APR 20 1964	6890		8342									9327
7			#221				5934				5934	7	2nd HALF PAID 1st HALF PAID	OCT 28 1964 MAY 22 1964	17681 1585		2967		29.67						24522	9214
8			#2				1128	38			1166	8	PAID IN FULL	APR 20 1964	6898		1166									9256
9			#231				6202				6202	9	2nd HALF PAID 1st HALF PAID	OCT 29 1964 MAY 29 1964			3101		31.01						24523	9311
10			307				8242	274			8516	10	2nd HALF PAID 1st HALF PAID	OCT 23 1964 MAY 29 1964	18317 1380		4258		42.58							
11			181				4860	162			5022	11	2nd HALF PAID 1st HALF PAID	OCT 23 1964 MAY 29 1964			2511		25.11							
12		156					3876	140			4016	12	PAID IN FULL	APR 20 1964	6887		4016									9324
13		244					6044	218			6262	13	PAID IN FULL	APR 20 1964	6895		6262									9234
14			54				1450	48			1498	14	2nd HALF PAID 1st HALF PAID	OCT 31 1964 MAY 18 1964											24524	9252
15		270					6710	240			6950	15	2nd HALF PAID 1st HALF PAID	OCT 31 1964 MAY 18 1964	19786				107.62							
16		270					6710	240			6950	16	2nd HALF PAID 1st HALF PAID	OCT 31 1964 MAY 18 1964	19797		107 62									
17		238					5914	212			6126	17	2nd HALF PAID 1st HALF PAID	OCT 31 1964 MAY 18 1964												
18		259					6436	232			6668	18	PAID IN FULL	MAY 28 1964			6668									9251
19			#259				6954				6954	19	PAID IN FULL	MAY 28 1964	16844		6954									
20												20														
		2257	#962 - 4962 584 - 2841 1546 - 3802				a 56089 TR 41510 97598	2536			100134						98240		268.94							

Assessment Roll and Tax List of Real Property in the Town of Hiram, Cass County, Minnesota, for Taxes for the Year 1963.

Form 5C—MILLER-DAVIS CO., MINNEAPOLIS

* Indicate Type of Property: R-Residential, C-Commercial, I-Industrial, U-Utility, F-Farm, L-Lakeshore, T-Timber, M-Mineral

In Whose Name Assessed		Description of Property: Subdivision	Ser. or Lot	Town or Block	Rng.	Number of Acres of Land (Acres 100ths)	No. School District	Indicate Homestead Yes or No	Agr. or Seas. Hom. Yes or No	Indicate Type Property	True and Full Valuations: Land Exclusive of Structures and Improvements	Buildings and Other Structures	Machinery Permanently Attached to Real Estate	Total True and Full Value	Assessed Valuations: Rural: Homestead Up to $4,000 20%	Rural: Over $4,000 and Non-Homestead 33⅓%	All Other: Timber Land Class 3c 20%	All Other: Homestead Up to $4,000 25%	All Other: Over $4,000 and Non-Homestead 40%	All Other: Machinery Permanently Attached to Real Estate 33⅓%	All Other: Seasonal and Recreational Cabins 33⅓%	Total Assessed Value	Total Assessed Value as Equalized by the Board of Review	Final Equalized Value	Remarks
											Dollars	Dollars	Dollars	Dollars	Dollars	Dollars	Dollars	Dollars	Dollars	Dollars	Dollars	Dollars	Dollars	Dollars	
J. K. + Mollie Markfelder	1	Peaceful Shores	18				Un	Yes	No	L												166			
Gjalmer + Marnie C. Johnson	2		19					No	Yes	"															
Paul William Moshier	3		20					yes	No	"															
Paul W. Moshier	4		21					"	"	"															
Lillian L. Peterson	5		22					"	"	"															
John C. + Marie K. Janson	6	W½ of	23					No	"	"															
Lewis J. + ~~Ruth P.~~ Falk	7	E½ of	23					yes	"	"															
LaVerne L. + Sybil B. Nies	8		24					No	"	"															
Paul R. + Esther J. Flynn	9		25					"	"	"															
Harry J. + Helen E. Rolland	10		26					"	"	"															
LaVerne L. + Sybil B. Nies	11		27					"	"	"															
" " "	12		28					"	"	"															
Joseph + Nina Nepska	13		29					"	"	"															
" " "	14		30	less NE'ly 20'				"	S	"															
Michael, Jr. + Annie C. ~~Keaton~~ Keegan	15	NE'ly 20' of Lot 30 + All	31					"	"	"															
Floyd L. + Vera Alene Brady	16		32					"	No	"															
David J. Evans	17		33					"	"	"															
~~Stephen L.~~ Carl T. Anderson + Elizabeth M. Wierhandl	18		34					"	S	"															
" " " "	19		35					"	"	"															
" " " "	20		36					"	"	"															

Sold for Taxes	Valuations by School Districts as Equalized by Department of Taxation: District No. ____ Rate ____ Mills	District No. 166	District No. 166	District No. ____	District No. ____	District No. ____	Tax Including State Homestead ____ Mills	State Tax on Non-Homestead 8.92 Mills	Special Taxes	Special Taxes	Total Taxes	Paid	When Paid (Month Day Year)	Number of Receipt	March Settlement 1964	June Settlement 1964	Penalty	November Settlement 1964	Penalty	Collections to First Monday in January 1965	Penalty	Delinquent on First Monday in January 1965	Penalty	Total Delinquent Tax and Penalty	Remarks
	Dollars	Dollars	Dollars	Dollars	Dollars	Dollars	$ cts.	$ cts.	$ cts.	$ cts.	$ cts.				$ cts.	$ cts.	$ cts.	$ cts.	$ cts.	$ cts.	$ cts.	$ cts.	$ cts.	$ cts.	
1			# 166				44 58				44 58	PAID IN FULL	MAY 1 1964	7066		44 58									9232
2		280					64 58	2 50			72 08	2nd HALF PAID 1st HALF PAID	OCT 30 1964 MAY 29 1964	2495 10748		36 04		36 04						24525	9233
3			# 220				59 08				59 08	PAID IN FULL	APR 20 1964	6898		59 08									9234
4			# 83				22 28				22 28	PAID IN FULL	APR 20 1964			22 28									"
5			# 141				37 86				37 86	PAID IN FULL	MAY 6 1964	7934		37 86									9512
6			195				52 36	1 74			54 10	2nd HALF PAID 1st HALF PAID	OCT 14 1964 MAY 6 1964	6635 9145		27 05		27 05						24526	9507
7			# 117				31 42				31 42	2nd HALF PAID 1st HALF PAID	JUN 10 1964 MAY 6 1964	11503 9164		15 71		15 71							9503
8			55				14 76	50			15 26	PAID IN FULL	MAY 29 1964	10844		15 26									9251
9			55				14 76	50			15 26	PAID IN FULL	MAY 12 1964	9324		15 26									9293
10			55				14 76	50			15 26	PAID IN FULL	APR 20 1964	6911		15 26									9292
11			55				14 76	50			15 26	PAID IN FULL	MAY 29 1964			15 26									9251
12			55				14 76	50			15 26	PAID IN FULL	MAY 29 1964	10844		15 26									
13			55				14 76	50			15 26	PAID IN FULL	MAY 13 1964	9656		15 26									9295
14		201					49 44	1 80			51 74	PAID IN FULL	MAY 13 1964	9657		51 74									9328
15		202					50 20	1 80			52 00	PAID IN FULL	APR 28 1964	8473		52 00									9323
16			55				14 76	50			15 26	PAID IN FULL	MAY 25 1964	10417		15 26									9571
17			55				14 76	50			15 26	PAID IN FULL	APR 20 1964	6881		15 26									9513
18		227					56 40	2 02			58 42	2nd HALF PAID 1st HALF PAID	APR 1 1964 APR 28 1964	170	50										9329
19		319					74 28	2 84			82 12	2nd HALF PAID 1st HALF PAID	JUN 8 1964 APR 28 1964	6561		94 21		94 21							"
20		186					46 22	1 66			47 88	2nd HALF PAID 1st HALF PAID	OCT 8 1964 APR 28 1964												
		1415	4727 / 635 = 2090	4727			a 35162									56 28		47 01							
		1362	2777				na 36566	1836			735 64														
							71728																		

Assessment Roll and Tax List of Real Property in the Town of Hiram

Form 3C HULLER-DAVIS CO., MINNEAPOLIS

* Indicate Type of Property: R-Residential, C-Commercial, I-Industrial, U-Utility, F-Farm, L-Lakeshore, T-Timber, M-Mineral

In Whose Name Assessed		Description of Property: Subdivision	Sec. or Lot	Town or Block	Rng.	Number of Acres of Land (Acres 300ths)	No. School District	Indicate Homestead Yes or No	Agricultural Property Yes or No	Indicate Type of Property	True and Full Valuations: Land Exclusive of Structures and Improvements	Buildings and Other Structures	Machinery Permanently Attached to Real Estate	Total True and Full Value	Assessed Valuations: Rural: Homestead Up to $1,000 20%	Rural: Over $4,000 and Non-Homestead 33⅓%	Other: Timber Land Class 3a 20%	Other: Homestead Up to $4,000 25%	Other: Over $4,000 and Non-Homestead 40%	Machinery Permanently Attached to Real Estate 33⅓%	Seasonal and Recreational Cabins 33⅓%	Total Assessed Value	Total Assessed Value as Equalized by the Board of Review	Final Equalized Value
						Acres					Dollars	Dollars	Dollars	Dollars	Dollars	Dollars	Dollars	Dollars	Dollars	Dollars	Dollars	Dollars	Dollars	Dollars
Ralph C. + Cora Lee Arbaugh	1	Peaceful Shores	37				Ann	no	no	L														
" " " "	2		38					yes	"	R														
Paul E. Huckleberry	3		39					no	"	L														
" "	4		40					"	"	"														
Gerald W. + Helen M. Darrow	5		41					no / yes	"	C														
" " "	6		42					no	"	"														
" " "	7		43					"	"	"														
L. L. Mendenhall	8		44					"	S R	L														
Irving A. + Hazel M. Kellum	9		45					"	"	"														
Ivan + Violet Rethwill	10		46					"	no	"														
[illegible]	11		47					"	"	"														
Theodore J. + Mary C. Reith	12	Wly 150' of	48					yes	yes	R	120	840		960							N 192			
James M. Hicks	13		49					yes	"	"														
" "	14		50					"	"	"														
John F. + Alma S. Greer	15	OUTLOT	A					no	"	C														
Ivan + Violet L. Rethwill	16	"	B			less sold		yes	"	L														
Carl A. Ryan	17	"	C			less W. 800'		no	"	"														
Roy A. + Edna R. Swanson	18	W. 800' of "	C					"	"	"														
James + Adele Leinlan	19	Part of "	B			(100')		"	"	"														
Ivan + Violet L. Rethwill	20	E'ly 150' of	48					no	no	L	45										14			
Donald E. + Jeanne L. Gurley		Part of outlot	B																					

Cass County, Minnesota, for Taxes for the Year 1963.

Sold for Taxes	Valuations by School Districts as Equalized by Department of Taxation: District No. ___ Rate ___ Mills	District No. ___ Rate ___ Mills	District No. ___ Rate ___ Mills	District No. ___ Rate ___ Mills	District No. ___ Rate ___ Mills	District No. ___ Rate ___ Mills	Tax Including State Homestead	State Tax on Non-Homestead 8.92 Mills	Special Taxes	Special Taxes	Total Taxes		Paid	When Paid (Month Day Year)	Number of Receipt	March Settlement 1964	June Settlement 1964	Penalty	November Settlement 1964	Penalty	Collections to First Monday in January 1965	Penalty	Delinquent on First Monday in January 1965	Total Delinquent Tax and Penalty	Remarks
	Dollars	Dollars	Dollars	Dollars	Dollars	Dollars	$ cts.	$ cts.	$ cts.	$ cts.	$ cts.					$ cts.	$ cts.	$ cts.	$ cts.	$ cts.	$ cts.	$ cts.	$ cts.	$ cts.	
		351					94.24	3.14			97.38	1	2nd HALF PAID	OCT 1 4 1964	18645		69.10		69.10						24.53 / 95.06
													1st HALF PAID	" 1 1 1964											
		#152					40.82				40.82	2	2nd HALF PAID	OCT 1 1964	12078										
													1st HALF PAID	" 1 1 1964											
		55					14.76	50			15.26	3	Paid by R #56198	1-2-65											
		55					14.76	50			15.26	4	"	"											
		#203																							
		327					161.10	3.54			164.64	5	"	"											
		229					61.48	2.04			63.52	6	"	"											
		583					103.38	3.44			106.82	7	"	"											
	276						68.58	2.46			71.04	8	PAID IN FULL MAR 25 1964		6451		71.04								
	256						63.36	2.28			65.64	9	2nd HALF PAID OCT 30 1964		20454										9551
													1st HALF PAID MAY 20 1964		14440		32.82		32.82						24.52 / 93.30
		56					14.76	50			15.26	10	PAID IN FULL FEB 18 1964												94.27
		55					14.76	50			15.26	11	PAID IN FULL FEB 14 1964		2160	30.52									
		#192					51.56				51.56	12	PAID IN FULL MAY 28 1964		12172		51.56								9.86
		#116					31.14				31.14	13											31.14	9.34 / 25	78.56
		#27					7.24				7.24	14											7.24	9.72	
		891					239.24	7.94			247.18	15	2nd HALF PAID OCT 30 1964		19897										24.53 / 95.11
													1st HALF PAID MAY 29 1964		17170		123.59		123.59						
		#241					91.56				91.56	16	Balance Paid	MAY 8 1964	9367										92.24 / 95.48
													Part Paid	FEB 18 1964	2159	86.16	5.40								
		22					5.90	.20			6.10	17	PAID IN FULL APR 28 1964		3471		6.10								3.88
		49					13.16	.44			13.60	18	PAID IN FULL MAY 14 1964		4433		13.60								75.69
													2nd HALF PAID JUN 3 1964		14447										
		#285					76.52				76.52	19	1st HALF PAID FEB 9 1964		14067	38.26			38.26						95.08
		14					3.76	.12			3.88	20	PAID IN FULL FEB 18 1964		3102	3.88									75.17
		#1316 = #146					131.94																		
	531	2558	2487				1042.14	27.60			1199.68														
		3874	4405				1172.08									158.82	293.21		263.77				409.88		

Assessment Roll and Tax List of Real Property in the Town of Hiram

Form SC-MILLER-BOYCE CO. MINNEAPOLIS

* Indicate Type of Property: R-Residential, C-Commercial, I-Industrial, U-Utility, F-Farm, L-Lakeshore, T-Timber, M-Mineral

	IN WHOSE NAME ASSESSED	DESCRIPTION OF PROPERTY (Subdivision / Sec. or Lot / Town or Block / Range / Number of Acres of Land)		No. School District	Ind. or Home-stead Yes or No	Agri. or Soil Reserve Yes or No	* Indicate Type of Property	TRUE AND FULL VALUATIONS: LAND Exclusive of Structures and Improvements	BUILDINGS and Other Structures	MACHINERY Permanently Attached to Real Estate	TOTAL True and Full Value	ASSESSED VALUATIONS: RURAL: Homestead Up to $4,000 20%	RURAL: Over $4,000 and Non-Homestead 33⅓%	ALL OTHER: Timber Land Class 3a 20%	ALL OTHER: Homestead Up to $4,000 25%	ALL OTHER: Over $4,000 and Non-Homestead 40%	ALL OTHER: MACHINERY Permanently Attached to Real Estate 33⅓%	ALL OTHER: Seasonal and Recreational Cabins 33⅓%	TOTAL ASSESSED VALUE	Total Assessed Value as Equalized by the Board of Review	FINAL EQUALIZED VALUE
		Hackensack Bathing Beach SUBDIVISION						Dollars	Dollars	Dollars	Dollars	Dollars	Dollars	Dollars	Dollars	Dollars	Dollars	Dollars	Dollars	Dollars	Dollars
		PART of LOT 4 - Sec 13-140-31																			
1	Henry R. + Augusta E. Henderson	1		Un	no	no	C														
2	" " "	2			"	"	"														
3	" " "	3			yes	"	R		440 added by T.R.									H 247			
4	" " "	4			no	"	C														
5	" " "	5			"	"	"														
	Vernon V. + Dorothea A. Christenson																				
	Clara M. Moses + Timothy J. Ducklow																				
6	Roy A. + Edna R. Swanson	6			"	"	"														
7	" " "	7			"	"	"														
8	" " "	8			"	"	"														
9	" " "	9			"	"	"														
10	" " "	10	less W. 11'		yes	"	"														
11	Henry R. + Augusta Henderson	W. 11' of LOT 10 + All 11			"	"	L		750 added by T.R.									H 180			
12																					
13																					
14																					
15																					
16																					
17																					
18																					
19																					
20																					

Cass County, Minnesota, for Taxes for the Year 1963.

	SOLD FOR TAXES	VALUATIONS BY SCHOOL DISTRICTS AS EQUALIZED BY DEPARTMENT OF TAXATION: District No. / Rate / Mills	District No. / Rate / Mills	District No. 2646 / Rate / Mills	District No. / Rate / Mills	District No. / Rate / Mills	District No. / Rate / Mills	Tax Including State Homestead Mills	State Tax on Non-Homestead 6.72 Mills	SPECIAL TAXES	SPECIAL TAXES	TOTAL TAXES		PAID	WHEN PAID (Month Day Year)	Number of Receipt	March Settlement 1964	June Settlement 1964	Penalty	November Settlement 1964	Penalty	Collections to First Monday in January 1965	Penalty	Delinquent on First Monday in January 1965	Total Delinquent Tax and Penalty	REMARKS
		Dollars	Dollars	Dollars	Dollars	Dollars	Dollars	$ cts.	$ cts.	$ cts.	$ cts.	$ cts.					$ cts.	$ cts.	$ cts.	$ cts.	$ cts.	$ cts.	$ cts.	$ cts.	$ cts.	
1				180				48.34	1.60			49.94	1	2nd HALF PAID OCT 1 6 1964 / 1st HALF PAID JUN 2 2 1964												
2				165				44.30	1.48			45.78	2	2nd HALF PAID OCT 1 6 1964 / 1st HALF PAID JUN 2 2 1964												
3				H 247				66.86				66.86	3	2nd HALF PAID OCT 1 6 1964 / 1st HALF PAID JUN 2 2 1964						153.28						
4				364				97.74	3.24			100.98	4	2nd HALF PAID OCT 1 6 1964 / 1st HALF PAID OCT 1 6 1964	14655					153.28	4.60					
5				155				41.62	1.38			43.00	5	2nd HALF PAID OCT 1 6 1964 / 1st HALF PAID												
6				170				45.64	1.52			47.16	6	PAID IN FULL MAY 2 9 1964	12467			47.16								
7				165				44.30	1.48			45.78	7	PAID IN FULL MAY 1 4 1964				45.78								
8				199				53.44	1.78			55.22	8	PAID IN FULL MAY 1 4 1964				55.22								
9				138				37.06	1.24			38.30	9	PAID IN FULL MAY 1 4 1964	9123			38.30								
10				H 81				21.74				21.74	10	PAID IN FULL MAY 1 4 1964				21.74								
11				H 180				48.34				48.34	11	2nd HALF PAID SEPT 1 1 1964 / 1st HALF PAID APR 1 1 1964	17781 / 14857			24.17		24.17						
12													12													
13													13													
14													14													
15													15													
16													16													
17													17													
18													18													
19													19													
20													20													
				H 510 1536 2046			TW	549.38	13.72			563.10						292.37		336.73						

Form 54 HILLEBRAND CO., MINNEAPOLIS

Assessment Roll and Tax List of Real Property in the Town of Hiram

* Indicate Type of Property: R-Residential, C-Commercial, I-Industrial, U-Utility, F-Farm, L-Lakeshore, T-Timber, M-Mineral

	IN WHOSE NAME ASSESSED		DESCRIPTION OF PROPERTY: Peaceful Valley SUBDIVISION	Sec. or Lot	Town or Block	Rng.	Number of Acres of Land: Acres	100ths	Sch. School District	Indi-cate Home-stead Yes or No	Agri. or Non-Agri. Rural Yes or No	* Indi-cate Type of Prop-erty	TRUE AND FULL VALUATIONS: LAND Exclusive of Structures and Improvements	BUILDINGS and Other Structures	MACHINERY Permanently Attached to Real Estate	TOTAL True and Full Value	ASSESSED VALUATIONS: RURAL: Homestead Up to $4,000 20%	RURAL: Over $4,000 Homestead Over $4,000 33⅓%	ALL OTHER: Timber Land Class 3a 20%	ALL OTHER: Homestead Up to $4,000 25%	ALL OTHER: Over $4,000 and Non-Homestead 40%	ALL OTHER: MACHINERY Permanently Attached to Real Estate 33⅓%	Seasonal and Recreational Cabins 33⅓%	TOTAL ASSESSED VALUE	Total Assessed Value as Equalized by the Board of Review	FINAL EQUALIZED VALUE	REMARKS
			PART OF LOTS 3 & 4 - SEC 10-140-31										Dollars	Dollars	Dollars	Dollars	Dollars	Dollars	Dollars	Dollars	Dollars	Dollars	Dollars	Dollars	Dollars	Dollars	
1	Lien C. + Esther G. Sarles	1		1					Un	no	S R	L															
2	L.C. + Esther Sarles	2		2						"	"	"															
3	Lawrence W. + Alice S. Stoglund	3		3						"	"	"															
4	Ernest W. + Mary L. Larson	4		4						yes	no	R															
5	Eleanor K. + Lowell M. Campbell	5		5						no	S R	L															
6	Harry + Violet Hernodle	6		6						"	"	"															
7	Pearl L. + Edna G. Schuler	7		7						"	"	"															
8	Albert G. + Mary V. Rosebrock	8		8						"	no	"															
9	Hazel Nelson Knuth	9		9						"	"	"															
10	" " "	10		10						"	"	"															
11	" " "	11		11						"	"	"															
12	Roger Wayne + Patricia Lois Buckholz	12		12						"	"	"															
13	" " " "	13		13						"	"	"															
14	Elgin G. Stallard	14		14						"	"	"															
15	" "	15		15						"	"	"															
16	Peter + Lucie Van Metre	16		16						"	"	"															
17	Odin P. + Edith A. Lundy	17		17						"	S R	"															
18	Elmer G. + Neary Althaus	18		18						"	no	"															
19	Mary Forrest + George F. Hoppe	19		19						"	"	"															
20	" " " "	20		20						"	S R	"															

Cass County, Minnesota, for Taxes for the Year 1963.

	SOLD FOR TAXES	VALUATIONS BY SCHOOL DISTRICTS AS EQUALIZED BY DEPARTMENT OF TAXATION: District No. ___ Rate ___ Mills	District No. 521 Rate ___ Mills	District No. 5521 Rate ___ Mills	District No. ___ Rate ___ Mills	District No. ___ Rate ___ Mills	District No. ___ Rate ___ Mills	Tax Including State Homestead ___ Mills	State Tax on Non-Homestead 8.85 Mills	SPECIAL TAXES	SPECIAL TAXES	TOTAL TAXES		PAID	WHEN PAID Month Day Year	Number of Receipt	March Settlement 1964	June Settlement 1964	Penalty	November Settlement 1964	Penalty	Collections to First Monday in January 1965	Penalty	Delinquent on First Monday in January 1965	Total Delinquent Tax and Penalty	REMARKS
		Dollars	Dollars	Dollars	Dollars	Dollars	Dollars	$ cts.	$ cts.	$ cts.	$ cts.	$ cts.					$ cts.	$ cts.	$ cts.	$ cts.	$ cts.	$ cts.	$ cts.	$ cts.	$ cts.	
1			369					91.70	3.30			95.00	1	2nd HALF PAID NOV 7 1963 1st HALF PAID MAY 7 1963	18334											
2			384					95.42	3.42			98.84	2	2nd HALF PAID NOV 7 1963 1st HALF PAID MAY 7 1963	19503			96.92		96.92						
3			321					79.76	2.86			82.62	3	PAID IN FULL MAY 2 1964	10234			82.62								
4				#234				62.82				62.82	4	2nd HALF PAID OCT 3 0 1964 1st HALF PAID MAY 4 1964	20191 12186			31.41		31.41						24540
5			173					47.96	1.72			49.68	5	2nd HALF PAID OCT 3 1 1964 1st HALF PAID MAY 2 9 1964	20472 14353			24.84		24.84						
6			336					83.50	3.00			86.50	6	2nd HALF PAID OCT 1 5 1964 1st HALF PAID JUN 1 1964	16316			43.25	1.30	43.25						24540
7			516					128.22	4.60			132.82	7	PAID IN FULL OCT 5 1964	1220			132.82						Paid #7449 Cam		
8				55				14.76	.50			15.26	8	PAID IN FULL APR 2 1 1964	7248		15.26									
9	SOLD FOR TAXES			83				22.28	.74			23.02	9	PAID IN FULL SEP 1 6 1964						23.02						
10	SOLD FOR TAXES			55				14.76	.50			15.26	10	PAID IN FULL SEP 1 6 1964	17791					15.26	1.61					
11	SOLD FOR TAXES			55				14.76	.50			15.26	11	PAID IN FULL SEP 1 6 1964						15.26						
12				55				14.76	.50			15.26	12	PAID IN FULL APR 2 8 1964												
13				55				14.76	.50			15.26	13	PAID IN FULL APR 2 8 1964	8478			30.52								
14				55				14.76	.50			15.26	14	PAID IN FULL APR 2 9 1964												
15				55				14.76	.50			15.26	15	PAID IN FULL APR 2 9 1964	8531			30.52								
16				278				74.64	2.48			77.12	16											77.12	84.83	
17			381					94.68	3.40			98.08	17	2nd HALF PAID OCT 3 1 1964 1st HALF PAID MAY 1 2 1964	20457 9566			49.04		49.04						
18				160				42.96	1.42			44.38	18	PAID IN FULL MAY 2 0 1964	10153			44.38								
19				29				7.78	.26			8.04	19	PAID IN FULL MAY 1 9 1964												
20			147					37.02	1.32			38.34	20	PAID IN FULL MAY 1 9 1964	10000			46.38								
			2649	H234 - H234 935 - 1524 1149 3818				a 68826 TOTAL 31380 972.06	32.02			1004.08						482.05		476.91				77.12		

Assessment Roll and Tax List of Real Property in the Town of Hiram

Form 5C—MILLER-DAVIS CO., MINNEAPOLIS

* Indicate Type of Property: R-Residential, C-Commercial, I-Industrial, U-Utility, F-Farm, L-Lakeshore, T-Timber, M-Mineral

	IN WHOSE NAME ASSESSED	DESCRIPTION OF PROPERTY: Subdivision	Sec. or Lot	Town or Block	Rng.	Number of Acres of Land: Acres	100ths	No.	School District	Indicate Homestead Yes or No	Rent or Seas. Rev. Yes or No	* Indicate Type of Property	TRUE AND FULL VALUATIONS: LAND Exclusive of Structures and Improvements	BUILDINGS and Other Structures	MACHINERY Permanently Attached to Real Estate	TOTAL True and Full Value	ASSESSED VALUATIONS: RURAL: Homestead Up to $6,000 20%	RURAL: Over $6,000 and Non-Homestead 33⅓%	ALL OTHER: Timber Land Class 3a 20%	ALL OTHER: Homestead Up to $6,000 25%	ALL OTHER: Over $6,000 and Non-Homestead 40%	ALL OTHER: MACHINERY Permanently Attached to Real Estate 33⅓%	Seasonal and Recreational Cabins 33⅓%	TOTAL ASSESSED VALUE	Total Assessed Valuation Equalized by the Board of Review	FINAL EQUALIZED VALUE	REMARKS
			Dollars	Dollars	Dollars	Dollars	Dollars	Dollars	Dollars	Dollars	Dollars	Dollars	Dollars	Dollars	Dollars	Dollars	Dollars	Dollars	Dollars	Dollars	Dollars	Dollars	Dollars	Dollars	Dollars	Dollars	
1	Carl A. Ryan	Peaceful Valley	21					Un	no	S	R	L															
2	" "		22						"	"	"																
3	Mrs. Evelyn N. Peterson "for Mr. Jerre A. Peterson"		23						"	no	"																
4	Jerre A. Peterson		24						"	"	"																
5	" "		25						"	"	"																
6																											
7																											
8																											
9																											
10																											
11																											
12																											
13																											
14																											
15																											
16																											
17																											
18																											
19																											
20																											

Cass County, Minnesota, for Taxes for the Year 1963.

	SOLD FOR TAXES	VALIDATIONS BY SCHOOL DISTRICTS AS EQUALIZED BY DEPARTMENT OF TAXATION: District No. / Rate — Mills	District No. / Rate — Mills	District No. / Rate — Mills	District No. / Rate — Mills	District No. / Rate — Mills	Tax including State Homestead — Mills	State Tax on Non-Homestead 8.92 Mills	SPECIAL TAXES	SPECIAL TAXES	TOTAL TAXES		PAID	WHEN PAID (Month Day Year)	Number of Receipt	March Settlement 1964	June Settlement 1964	Penalty	November Settlement 1964	Penalty	Collections to First Monday in January 1965	Penalty	Delinquent on First Monday in January 1965	Total Delinquent Tax and Penalty	REMARKS
		Dollars	Dollars	Dollars	Dollars	Dollars	Dollars	$ cts.	$ cts.	$ cts.	$ cts.					$ cts.	$ cts.	$ cts.	$ cts.	$ cts.	$ cts.	$ cts.	$ cts.	$ cts.	
1		33					8.20	30			8.50	1	2nd HALF PAID 1st HALF PAID	SEP 2 1964 MAY 29 1964	1754										24533 9282
2		108					26.84	96			27.80	2	2nd HALF PAID 1st HALF PAID	SEP 2 1964 MAY 29 1964	1441		18.15		18.15						" "
3			55				14.76	50			15.26	3	PAID IN FULL	APR 29 1964											9352
4			55				14.76	50			15.26	4	PAID IN FULL	APR 29 1964	1651		45.78								
5			55				14.76	50			15.26	5	PAID IN FULL	APR 29 1964											
6												6													
7												7													
8												8													
9												9													
10												10													
11												11													
12												12													
13												13													
14												14													
15												15													
16												16													
17												17													
18												18													
19												19													
20												20													
		141	165	306			a 3504 Nw 4428 7932	276			8208						6393		1815						

Assessment Roll and Tax List of Real Property in the Town of Hiram, Cass County, Minnesota, for Taxes for the Year 1963.

Form 3C—HILLSBORO CO., MINNEAPOLIS

* Indicate Type of Property: R-Residential, C-Commercial, I-Industrial, U-Utility, F-Farm, L-Lakeshore, T-Timber, M-Mineral

	IN WHOSE NAME ASSESSED	DESCRIPTION OF PROPERTY: Sunset View Subdivision	Sec. or Lot	Town or Block	Number of Acres of Land (Acres / 100ths)	No. School District	Indl. rate Home-stead Yes or No	Agri. Home-stead Yes or No	* Indl. rate Type of Property	TRUE AND FULL VALUATIONS: LAND Exclusive of Structures and Improvements	BUILDINGS and Other Structures	MACHINERY Permanently Attached to Real Estate	TOTAL True and Full Value	ASSESSED VALUATIONS: RURAL: Homestead Up to $4,000 20%	ALL OTHER: Over $4,000 and Non-Homestead 33⅓%	Timber Land Class 3a 20%	Homestead Up to $4,000 25%	Over $4,000 and Non-Homestead 40%	MACHINERY Permanently Attached to Real Estate 33⅓%	Seasonal and Recreational Cabins 33⅓%	TOTAL ASSESSED VALUE	Total Assessed Value as Equalized by the Board of Review	FINAL EQUALIZED VALUE
										Dollars	Dollars	Dollars	Dollars	Dollars	Dollars	Dollars	Dollars	Dollars	Dollars	Dollars	Dollars	Dollars	Dollars
1	William W. + Martha Elsie Wimberly	PART of LOT 2 - SEC. 24-140-31	1	less N.50' of E½ 80' of		Un	no	no	L														
2	Foster G. + Mary E. Shepard + Etha M. + James E. Carroll	N.50' of E½ 80' of	1				"	"	"														
3	William W. + Martha Elsie Wimberly		2				"	"	"														
4	Melvin G. + Emily C. Willard		3				"	"	"														
5	Paige + Kathryn Green		4				"	"	"														
6	Edward E. + Eileen E. Bodenhofer		5				"	"	"														
7	Norman + Betty Ann Bass		6				"	"	"														
8	Loraine C. Bodenhofer		7				"	"	"														
9	Laurence A. + Iris A. Nelson		8				"	"	"														
10	Glen + Hilda Erickson		9				"	"	"														
11	Robert Fleisher		10				"	"	"														
12	" "		11				"	"	"														
13																							
14																							
15																							
16																							
17																							
18																							
19																							
20																							

	SOLD FOR TAXES	VALUATIONS BY SCHOOL DISTRICTS AS EQUALIZED BY DEPARTMENT OF TAXATION: District No. ___ Rate ___ Mills	District No. ___ Rate ___ Mills	District No. 35551 Rate 36.5 Mills	District No. ___ Rate ___ Mills	District No. ___ Rate ___ Mills	District No. ___ Rate ___ Mills	Tax Including State Homestead Mills	State Tax on Non-Homestead 8.92 Mills	SPECIAL TAXES	SPECIAL TAXES	TOTAL TAXES		PAID	WHEN PAID (Month Day Year)	Number of Receipt	March Settlement 1964	June Settlement 1964	Penalty	November Settlement 1964	Penalty	Collections to First Monday in January 1965	Penalty	Delinquent on First Monday in January 1965	Total Delinquent Tax and Penalty	REMARKS
		Dollars	Dollars	Dollars	Dollars	Dollars	Dollars	$ cts.	$ cts.	$ cts.	$ cts.	$ cts.							$ cts.	$ cts.	$ cts.	$ cts.	$ cts.	$ cts.	$ cts.	
1				374				10.42	3.34			103 76	1	PAID IN FULL MAY 5 1964	9112			103 76								9385
2	SOLD FOR TAXES			13				3.50	12			3 62	2											3.62		9568
3				12				3.22	10			3 32	3	PAID IN FULL MAY 5 1964	9117			3 32								9385
4				12				3.22	10			3 32	4	PAID IN FULL MAY 28 1964	10617			3 32								9392
5				12				3.22	10			3 32	5	2nd HALF PAID OCT 30 1964 / 1st HALF PAID MAY 1 1964	12363 / 8787			1.66		1.66				24.54		9394
6				12				3.22	10			3 32	6	PAID IN FULL APR 29 1964	8587			3 32								9354
7				12				3.22	10			3 32	7									3.32	3.65			9392
8				12				3.22	10			3 32	8	PAID IN FULL APR 29 1964	8496			3 32								9390
9				12				3.22	10			3 32	9	PAID IN FULL MAY 13 1964	9653			3 32								9356
10				12				3.22	10			3 32	10	PAID IN FULL MAY 29 1964	12510			3 32								9389
11				12				3.22	10			3 32	11	PAID IN FULL APR 29 1964												9391
12				12				3.22	10			3 32	12	PAID IN FULL APR 29 1964	8503			1.66								
13													13													
14													14													
15													15													
16													16													
17													17													
18													18													
19													19													
20													20													
				507			914	13.12	4.46			140 58						13.98		1.66				6.14		

Assessment Roll and Tax List of Real Property in the Town of Hiram

Cass County, Minnesota, for Taxes for the Year 1963.

FORM 5C MILLER-DAVIS CO., MINNEAPOLIS

* Indicate Type of Property: R-Residential, C-Commercial, I-Industrial, U-Utility, F-Farm, L-Lakeshore, T-Timber, M-Mineral

	IN WHOSE NAME ASSESSED	DESCRIPTION OF PROPERTY: SUBDIVISION	Sec. or Lot	Town or Block	Rng.	Number of Acres of Land (Acres 100ths)	No. School District	Indicate House-Bldg. Yes or No	Agrt. or Resd. Yes or No	Indicate Type of Property	TRUE AND FULL VALUATIONS: LAND Exclusive of Buildings and Improvements	BUILDINGS and Other Structures	MACHINERY Permanently Attached to Real Estate	TOTAL True and Full Value	ASSESSED VALUATIONS: RURAL: Homestead Up to $4,000 20%	RURAL: Over $4,000 and Non-Homestead 33⅓%	ALL OTHER: Timber Land Class 3e 20%	ALL OTHER: Homestead Up to $4,000 25%	ALL OTHER: Over $4,000 and Non-Homestead 40%	ALL OTHER: MACHINERY Permanently Attached to Real Estate 33⅓%	ALL OTHER: Seasonal and Recreational Cabins 33⅓%	TOTAL ASSESSED VALUE	Total Assessed Value as Equalized by the Board of Review	FINAL EQUALIZED VALUE
		1st Add'n. to Peacefull Shores									Dollars	Dollars	Dollars	Dollars	Dollars	Dollars	Dollars	Dollars	Dollars	Dollars	Dollars	Dollars	Dollars	Dollars
		PART of LOTS 2+3-Sec. 13-140-9																						
1	James M. Hicks		51				Un	no	no	L														
2	" "		52					"	"	"														
3	Everett L. Jr., Everett L. Sr. + Dale Kilchenstein		53					"	"	"														
4	~~Ivan + Violet L. Rathwell~~		54					"	"	"														
5	Albert Belisle		55					"	"	"														
6	Gertrude E. Schneider		56					"	"	"														
7	Carl A. Ryan		57					"	"	"														
8	" "		58					"	"	"														
9	" "		59					"	"	"														
10	" "		60					"	"	"														
11	" "		61					"	"	"														
12	" "		62					"	"	"														
13	" "		63					"	"	"														
14	" "		64					"	"	"														
15	" "		65					"	"	"														
16	" "		66					"	"	"														
17	" "		67					"	"	"														
18	" "		68					"	"	"														
19	" "		69					"	"	"														
20	" "		70					"	"	"														

	SOLD FOR TAXES	VALUATIONS BY SCHOOL DISTRICTS AS EQUALIZED BY DEPARTMENT OF TAXATION: District No. ___ Rate ___ Mills	District No. ___ Rate ___ Mills	District No. 2625 Rate ___ Mills	District No. ___ Rate ___ Mills	District No. ___ Rate ___ Mills	District No. ___ Rate ___ Mills	Tax including State Homestead ___ Mills	State Tax on Non-Homestead 8.92 Mills	SPECIAL TAXES	SPECIAL TAXES	TOTAL TAXES		PAID	WHEN PAID	Number of Receipt	March Settlement 1964	June Settlement 1964	Penalty	November Settlement 1964	Penalty	Collections to First Monday in January 1965	Penalty	Delinquent on First Monday in January 1965	Total Delinquent Tax and Penalty	REMARKS
		Dollars	Dollars	Dollars	Dollars	Dollars	Dollars	$ cts.	$ cts.	$ cts.	$ cts.	$ cts.		Month Day Year			$ cts.	$ cts.	$ cts.	$ cts.	$ cts.	$ cts.	$ cts.	$ cts.	$ cts.	
1				12				322	10			332	1													
2				12				322	10			332	2												9595	
3				12				322	10			332	3	PAID IN FULL	APR 2 8 1964	8467		332							9800	
4				12				322	10			332	4	PAID IN FULL	FEB 7 8 1964	2161	332								7491	
5				12				322	10			332	5	PAID IN FULL	MAY 2 8 1964	1730		332							9224	
6	SOLD FOR TAXES			12				322	10			332	6												13972	
7				12				322	10			332	7	1st HALF PAID	APR 2 0 1964										9502	
8				12				322	10			332	8	1st HALF PAID	APR 2 0 1964											
9				12				322	10			332	9	1st HALF PAID	APR 2 0 1964											
10				12				322	10			332	10													
11				12				322	10			332	11													
12				12				322	10			332	12													
13				12				322	10			332	13			8816 6947		33 24		33 24						
14				12				322	10			332	14													
15				12				322	10			332	15													
16				12				322	10			332	16													
17				12				322	10			332	17													
18				12				322	10			332	18													
19				12				322	10			332	19													
20				12				322	10			332	20													
				240				2140	200			6640						3324		3324						

Assessment Roll and Tax List of Real Property in the Town of Hiram, Cass County, Minnesota, for Taxes for the Year 1963.

Form 5C—MILLS-DAVIS CO., MINNEAPOLIS

* Indicate Type of Property: R-Residential, C-Commercial, I-Industrial, U-Utility, F-Farm, L-Lakeshore, T-Timber, M-Mineral

	IN WHOSE NAME ASSESSED		DESCRIPTION OF PROPERTY: 1st Add'n. to Peacefull Shores SUBDIVISION	Sec. or Lot	Town or Block	Rng	Number of Acres of Land: Acres	100ths	No. School District	Indian Homestead Yes or No	Agri. or Seas. Dwel. Yes or No	Indicate Type Prop. *	TRUE AND FULL VALUATIONS: LAND Exclusive of Structures and Improvements (Dollars)	BUILDINGS and Other Structures (Dollars)	MACHINERY Permanently Attached to Real Estate (Dollars)	TOTAL True and Full Value (Dollars)	ASSESSED VALUATIONS: RURAL: Homestead Up to $4,000 20% (Dollars)	RURAL: Over $4,000 and Non-Homestead 33⅓% (Dollars)	ALL OTHER: Timber Land Class 3a 20% (Dollars)	ALL OTHER: Homestead Up to $4,000 25% (Dollars)	ALL OTHER: Over $4,000 and Non-Homestead 40% (Dollars)	ALL OTHER: MACHINERY Permanently Attached to Real Estate 33⅓% (Dollars)	ALL OTHER: Seasonal and Recreational Cabins 33⅓% (Dollars)	TOTAL ASSESSED VALUE (Dollars)	Total Assessed Value as Equalized by the Board of Review (Dollars)	FINAL EQUALIZED VALUE (Dollars)	REMARKS
	Carl A. Ryan	1		71					Ua	no	no	L															
	Paul Wm Moshier	2		72					"	"	"																
	" " "	3		73					"	"	"																
	" " "	4		74					"	"	"																
	" " "	5		75					"	"	"																
	" " "	6		76					"	"	"																
	" " "	7		77					"	"	"																
	Ervin R. + Norma L. VanSickle	8		78					"	"	"																
	" " "	9		79					"	"	"																
	John F. + Alma S. Greer	10		80					"	"	"																
	" " "	11		81					"	"	"																
	" " "	12		82					"	"	"																
	" " "	13		83					"	"	"																
	Carl A. Ryan	14		84					"	"	"																
	" "	15		85					"	"	"																
	" "	16		86					"	"	"																
	Leonard Hendricks	17	OUTLOT D						"	"	"																
	Theodore P. Goldschmitz	18	"	E less sold					yes	no	R		84 Land deducted on Page 77											H.165			
	Township of Hiram	19	"	F Road																							
		20																									

	VALUATIONS BY SCHOOL DISTRICTS AS EQUALIZED BY DEPARTMENT OF TAXATION: District No. / Rate / Mills	District No. / Rate / Mills	District No. / Rate / Mills	District No. / Rate / Mills	District No. / Rate / Mills	District No. / Rate / Mills	Tax including State Homestead (Dollars)	State Tax on Non-Homestead 8.92 Mills ($ cts.)	SPECIAL TAXES ($ cts.)	SPECIAL TAXES ($ cts.)	TOTAL TAXES ($ cts.)		PAID	WHEN PAID (Month Day Year)	Number of Receipt	March Settlement 1964 ($ cts.)	June Settlement 1964 ($ cts.)	Penalty ($ cts.)	November Settlement 1964 ($ cts.)	Penalty ($ cts.)	Collections to First Monday in January 1965 ($ cts.)	Penalty ($ cts.)	Delinquent on First Monday in January 1965 ($ cts.)	Total Delinquent Tax and Penalty ($ cts.)	
1			12				322	10			332	1	[illegible]	[illegible]	1816				166						
2			12				322	10			332	2	PAID IN FULL	APR 20 1964	6907		166								
3			12				322	10			332	3	PAID IN FULL	APR [illegible]											
4			12				322	10			332	4	PAID IN FULL	APR 20 1964											
5			12				322	10			332	5	PAID IN FULL	APR 20 1964	6895		1792								
6			12				322	10			332	6	PAID IN FULL	APR 20 1964											
7			12				322	10			332	7	PAID IN FULL	APR 20 1964											
8			12				322	10			332	8	PAID IN FULL	APR 15 1964											
9			12				322	10			332	9	PAID IN FULL	APR 15 1964	6820		166								
10			12				322	10			332	10	2nd HALF PAID 1st HALF PAID	OCT 23 1964 MAY 20 1964											
11			12				322	10			332	11	2nd HALF PAID 1st HALF PAID	OCT 23 1964 MAY 20 1964											
12			12				322	10			332	12	2nd HALF PAID 1st HALF PAID	OCT 23 1964 MAY 20 1964	1918 7211		664		664						
13			12				322	10			332	13	2nd HALF PAID 1st HALF PAID	OCT 23 1964 MAY 20 1964											
14			12				322	10			332	14	2nd HALF PAID 1st HALF PAID	OCT 23 1964 MAY 20 1964											
15			12				322	10			332	15	2nd HALF PAID 1st HALF PAID	OCT 1 1963 APR 20 1964	1816 6907		498		498					2485	9502
16			12				322	10			332	16	2nd HALF PAID 1st HALF PAID	OCT 1 1963 APR 20 1964											
17			12				322	10			332	17	PAID IN FULL	MAY 15 1964	9794		382								9498
18			H165				4430				4430	18	PAID IN FULL	MAY 15 1964	9793		4430								9493
19												19													
20												20													
			H165 224 367				1a9904	170			10074						8746		1328						

Assessment Roll and Tax List of Real Property in the Town of Hiram, Cass County, Minnesota, for Taxes for the Year 1963.

Form 5C MILLER-DAVIS CO., MINNEAPOLIS

* Indicate Type of Property: R-Residential, C-Commercial, I-Industrial, U-Utility, F-Farm, L-Lakeshore, T-Timber, M-Mineral

	In Whose Name Assessed	Description of Property: 1st Add'n. to Peaceful Shores (Subdivision)	Sec. or Lot	Town or Block	Rng.	Number of Acres of Land (Acres / 100ths)	No. School District	Indicate Homestead Yes or No	Agri. or Resa. Recr. Yes or No	Indicate Type of Property	True and Full Valuations: Land Exclusive of Structures and Improvements (Dollars)	Buildings and Other Structures (Dollars)	Machinery Permanently Attached to Real Estate (Dollars)	Total True and Full Value (Dollars)	Assessed Valuations, Rural: Homestead Up to $4,000 20% (Dollars)	Rural: Over $4,000 and Non-Homestead 33⅓% (Dollars)	All Other: Timber Land Class 5e 20% (Dollars)	All Other: Homestead Up to $4,000 25% (Dollars)	All Other: Over $4,000 and Non-Homestead 40% (Dollars)	All Other: Machinery Permanently Attached to Real Estate 33⅓% (Dollars)	All Other: Seasonal and Recreational Cabins 33⅓% (Dollars)	Total Assessed Value (Dollars)	Total Assessed Value as Equalized by the Board of Review (Dollars)	Final Equalized Value (Dollars)
1	William A. & Catherine Lindenau	PART of OUTLOT E					Un	No	No	R	36	600 assd by T.B										145		
2	William D. Schneider	" " " E					Un	No	No	R	30	340 assd by T.B										123		
3																								
4																								
5																								
6																								
7																								
8																								
9																								
10																								
11																								
12																								
13																								
14																								
15																								
16																								
17																								
18																								
19																								
20																								

	Sold for Taxes	Valuations by School Districts as Equalized by Department of Taxation: District No. 2 Rate ___ Mills	District No. 2 Rate ___ Mills	District No. 2 Rate ___ Mills	District No. ___ Rate ___ Mills	District No. ___ Rate ___ Mills	District No. ___ Rate ___ Mills	Tax Including State Homestead ___ Mills	State Tax on Non-Homestead 8.92 Mills	Special Taxes	Special Taxes	Total Taxes
		Dollars	Dollars	Dollars	Dollars	Dollars	Dollars	$ cts.	$ cts.	$ cts.	$ cts.	$ cts.
1				145				38 94	1 30			40 24
2				123				33 02	6 10			34 12
3												
4												
5												
6												
7												
8												
9												
10												
11												
12												
13												
14												
15												
16												
17												
18												
19												
20												
				268				72 96	2 40			74 36

	Paid	When Paid (Month Day Year)	Number of Receipt	March Settlement 1964 ($ cts.)	June Settlement 1964 ($ cts.)	Penalty ($ cts.)	November Settlement 1964 ($ cts.)	Penalty ($ cts.)	Collections to First Monday in January 1965 ($ cts.)	Penalty ($ cts.)	Delinquent on First Monday in January 1965 ($ cts.)	Total Delinquent Tax and Penalty ($ cts.)	Remarks
1	PAID IN FULL	MAY 4 1964	10237		40 24								4122
2											(33½)	32 63	9219
3													
4													
5													
6													
7													
8													
9													
10													
11													
12													
13													
14													
15													
16													
17													
18													
19													
20													
					40 24						(33½)	32 63	

Assessment Roll and Tax List of Real Property in the Town of Hiram

Form/SC MILLER-DAVIS CO., MINNEAPOLIS

• Indicate Type of Property: R-Residential, C-Commercial, I-Industrial, U-Utility, F-Farm, L-Lakeshore, T-Timber, M-Mineral

PART of LOT 1 - Sec. 15-140-31 - PART of LOT 4 - 10-140-31

	IN WHOM NAME ASSESSED	DESCRIPTION OF PROPERTY: Coughlin Beach SUBDIVISION	Sec. or Lot	Town or Block	Rng.	Number of Acres of Land (Acres 300ths)	No. School District	Indicate Homestead Yes or No	Agri. or Non-Homes. Resp. Yes or No	Indicate Type of Property	TRUE AND FULL VALUATIONS: LAND Exclusive of Structures and Improvements	BUILDINGS and Other Structures	MACHINERY Permanently Attached to Real Estate	TOTAL True and Full Value	ASSESSED VALUATIONS: RURAL: Homestead Up to $4,000 20%	RURAL: Over $4,000 and Non-Homestead 33⅓%	ALL OTHER: Timber Land Class 3a 20%	ALL OTHER: Homestead Up to $4,000 25%	ALL OTHER: Over $4,000 and Non-Homestead 40%	ALL OTHER: MACHINERY Permanently Attached to Real Estate 33⅓%	Seasonal and Recreational Cabins 33⅓%	TOTAL ASSESSED VALUE	Total Assessed Value as Equalized by the Board of Review	FINAL EQUALIZED VALUE
											Dollars	Dollars	Dollars	Dollars	Dollars	Dollars	Dollars	Dollars	Dollars	Dollars	Dollars	Dollars	Dollars	Dollars
1	~~Joseph + Ella W. Wooch~~ Alfred E. Wooch	1					Un	yes	no	L														
2	John W. + Blanche S. Coughlin	2						no	R	L														
3	Alfred E. Wooch	3						no	no	L														
4																								
5																								
6																								
7																								
8																								
9																								
10																								
11																								
12																								
13																								
14																								
15																								
16																								
17																								
18																								
19																								
20																								

Cass County, Minnesota, for Taxes for the Year 1963.

	SOLD FOR TAXES	VALUATIONS BY SCHOOL DISTRICTS AS EQUALIZED BY DEPARTMENT OF TAXATION: District No. Rate Mills	District No. Rate Mills	District No. Rate Mills	District No. Rate Mills	District No. Rate Mills	Tax Including State Homestead Mills	State Tax on Non-Homestead 8.82 Mills	SPECIAL TAXES	SPECIAL TAXES	TOTAL TAXES		PAID	WHEN PAID Month Day Year	Number of Receipt	March Settlement 1964	June Settlement 1964	Penalty	November Settlement 1964	Penalty	Collections to First Monday in January 1965	Penalty	Delinquent on First Monday in January 1965	Total Delinquent Tax and Penalty	REMARKS
		Dollars	Dollars	Dollars	Dollars	Dollars	Dollars	$ cts.	$ cts.	$ cts.	$ cts.					$ cts.	$ cts.	$ cts.	$ cts.	$ cts.	$ cts.	$ cts.	$ cts.	$ cts.	
1			# 46				1236				1236	1	2nd HALF PAID 1st HALF PAID	AUG 20 1963 MAY 25 1964	13246 12115		618		618						24543
2		552					13718	492			14210	2	FULL	OCT 31 1964	23398	14210									98463
3			49				1316	44			1360	3	2nd HALF PAID 1st HALF PAID	OCT 31 1964 MAY 25 1964	20316 12958		680		680						24555
4												4													
5												5													
6												6													
7												7													
8												8													
9												9													
10												10													
11												11													
12												12													
13												13													
14												14													
15												15													
16												16													
17												17													
18												18													
19												19													
20												20													
		552	Rate 47 601 95 649				13718 TM 2552 16270	536			16806					142 10	12958		12958						

Assessment Roll and Tax List of Real Property in the Town of Hiram

Form 5C — MILLS-DAVIS, MINNEAPOLIS

* Indicate Type of Property: R-Residential, C-Commercial, I-Industrial, U-Utility, F-Farm, L-Lakeshore, T-Timber, M-Mineral

	IN WHOSE NAME ASSESSED		DESCRIPTION OF PROPERTY: Long Pine SUBDIVISION	Sec. or Lot	Town or Block	Rng.	Number of Acres of Land (Acres / 100ths)	No. School District	Indicate Homestead Yes or No	Agricultural Yes or No	Indicate Type of Property	TRUE AND FULL VALUATIONS: LAND Exclusive of Structures and Improvements	BUILDINGS and Other Structures	MACHINERY Permanently Attached to Real Estate	TOTAL True and Full Value	ASSESSED VALUATIONS — RURAL: Homestead Up to $4,000 20%	Over $4,000 and Non-Homestead 33⅓%	ALL OTHER: Timber Land Class 5a 20%	Homestead Up to $4,000 25%	Over $4,000 and Non-Homestead 40%	MACHINERY Permanently Attached to Real Estate 33⅓%	Seasonal and Recreational Cabins 33⅓%	TOTAL ASSESSED VALUE	Total Assessed Value as Equalized by the Board of Review	FINAL EQUALIZED VALUE	REMARKS
												Dollars	Dollars	Dollars	Dollars	Dollars	Dollars	Dollars	Dollars	Dollars	Dollars	Dollars	Dollars	Dollars	Dollars	
1	Robert W. + E. Jane Anderson		PART of GOV'T LOT 3 - Sec. 16-140-31	1	less sold		2.00		no		R	L														9248
2	Laurence F. + Jane C. Bryngelson		PART of LOT 1						no	yes	T															14480
3	Robert B. + Alice L. Kay			2					"	no	L															9365
4	Robert W. + E. Jane Anderson			3					"	S	R	L														9250
5	C. M. Evans			4					"	no	"															9293
6	Lewis E. + Cecilia Schores			5					yes	"	"															[illegible]
7	James M. + Emma C. Aubrecht			6					no	S	R	L														9497
8	Harold H. + Ethel Hof			9					"	"	"															9317
9	Robert W. + E. Jane Anderson (Home of Robert + Jane Anderson)			8	less sold				"	"	"															9243
10	Ben E. + Ruth M. Sterling		E. 100' of LOT 8						"	no	"															9248
11	Robert W. + E. Jane Anderson			9	less sold				"	"	R															9497
12	Ivan + Violet Rethwill		PART of LOT 9 W. of Road																							9250
13	Paul M. Dockendorf, Jr. et al		S½ 100' of LOT 9	"	"	"			no	S	R	L														9316
14	Andrew V. + Eva F. Burke		N. 100' of S½ 200' of 9	"	"	"			"	no	L															9364
15	Robert B. + Alice Lou Kay		PART of LOT 1						"	"	"															
16	Donald + Edith Babet		W½ 100' of S½ 200' of 8						"	"	"															9509
17																										
18																										
19																										
20																										

	SOLD FOR TAXES	VALUATIONS BY SCHOOL DISTRICTS AS EQUALIZED BY DEPARTMENT OF TAXATION: District No. ___ Rate ___ Mills	District No. ___ Rate ___ Mills	District No. 2695 Rate 2.0 Mills	District No. 2695 Rate 2.0 Mills	District No. ___ Rate ___ Mills	District No. ___ Rate ___ Mills	Tax Including State Homestead ___ Mills	State Tax on Non-Homestead 8.42 Mills	SPECIAL TAXES	SPECIAL TAXES	TOTAL TAXES		PAID	WHEN PAID (Month Day Year)	Number of Receipts	March Settlement 1964	June Settlement 1964	Penalty	November Settlement 1964	Penalty	Collections to First Monday in January 1965	Penalty	Delinquent on First Monday in January 1965	Total Delinquent Tax and Penalty	REMARKS
		Dollars	Dollars	Dollars	Dollars	Dollars	Dollars	$ cts.	$ cts.	$ cts.	$ cts.	$ cts.					$ cts.	$ cts.	$ cts.	$ cts.	$ cts.	$ cts.	$ cts.	$ cts.	$ cts.	
1				5.20				124.22	4.64			133.86	1	PAID IN FULL	APR 20 1964	6896		133.86								
2				.50				12.42	.44			12.86	2	PAID IN FULL	MAY 25 1964	10415		12.86								
3					.42			11.28	.38			11.66	3	PAID IN FULL	APR 27 1964	6918		11.66								
4				4.89				114.06	4.10			118.16	4	PAID IN FULL	MAY 8 1964	9390		118.16								
5					.42			11.28	.38			11.66	5	PAID IN FULL	OCT 23 1964	20185				11.66						
6					#223			59.88				59.88	6	Balance Paid 1st HALF PAID	OCT 23 1964 MAY 6 1964	17939 7204		30.94		29.88						[illegible]
7				2.08				51.68	1.86			53.54	7	PAID IN FULL	APR 2 1964	6490		53.54								9497
8				3.08				76.54	2.74			79.28	8	Paid HALF PAID 1st HALF PAID	OCT 28 1964 APR 25 1964	18448 10416		39.64		39.64						9317
9				.60				14.92	.54			15.46	9	PAID IN FULL	APR 20 1964	6896		15.46								9243
10					.154			41.34	1.38			42.72	10	PAID IN FULL	APR 20 1964	6899		42.72								9248
11					.17			4.56	.16			4.72	11	PAID IN FULL	MAY 8 1964	9390		4.72								9497
12													12													9250
13				1.72				42.74	1.54			44.28	13	PAID IN FULL	MAY 21 1964	10236		44.28								9316
14					.175			46.48	1.56			48.54	14	PAID IN FULL	APR 29 1964	7579		48.54								9364
15					.33			8.86	.30			9.16	15	Paid in Full	Apr 20 1964	6889		12.86		Refunded	3.70	5.5.64	1st 34586	3.70 overpaid		
16					.54			14.50	.48			14.98	16	PAID IN FULL	MAY 21 1964	10238		14.98								9509
17													17													
18													18													
19													19													
20													20													
				1777	517	2234		44158																		
					740	2517		19868	20.50			66.76						83.38		81.18						3.70 Refunded
								64026																		

Assessment Roll and Tax List of Real Property in the Town of Hiram

Form 3C MILLER-DAVIS CO., MINNEAPOLIS

* Indicate Type of Property: R-Residential, C-Commercial, I-Industrial, U-Utility, F-Farm, L-Lakeshore, T-Timber, M-Mineral

In Whose Name Assessed	Description of Property: Subdivision	Sec. or Lot	Town or Block	Rng.	Number of Acres or Land (Acres 100ths)	No. School District	Indicate Homestead Yes or No	Agri. or Seasonal Resdnce Yes or No	Indicate Type of Prop.	True and Full Valuations: Land Exclusive of Structures and Improvements (Dollars)	Buildings and Other Structures (Dollars)	Machinery Permanently Attached to Real Estate (Dollars)	Total True and Full Value (Dollars)	Assessed Valuations: Rural: Homestead Up to $4,000 20% (Dollars)	Rural: Over $4,000 and Non-Homestead 33⅓% (Dollars)	All Other: Timber Land Class 3a 20% (Dollars)	All Other: Homestead Up to $4,000 25% (Dollars)	All Other: Over $4,000 and Non-Homestead 40% (Dollars)	All Other: Machinery Permanently Attached to Real Estate 33⅓% (Dollars)	All Other: Seasonal and Recreational Cabins 33⅓% (Dollars)	Total Assessed Value (Dollars)	Total Assessed Value as Equalized by the Board of Review (Dollars)	Final Equalized Value (Dollars)
A.E. + Selma N. Woock + J.J. + Madge A. Hagen	PART OF LOTS 4 + 5 + All of Lot 6 - Sec. 4-140-31	1				Un	no	no	L														
" "		2					"	"	"														
" "		3					"	"	"														
" " "		4					"	"	"														
" " "		5					"	"	"														
" " "		6					"	"	"														
" " "		7					"	"	"														
" " "		8					"	"	"														
" " "		9					"	"	"														
Daniel Gainey, Jr.		10					"	"	"														
" " "		11					"	"	"														
" " "		12					"	"	"														
" " "		13					"	"	"														
" " "		14					"	"	"														
" " "		15					"	"	"														
" " "		16					"	"	"														
" " "		17					"	"	"														
" " "		18					"	"	"														
" " "		19					"	"	"														
Elgin G. Stallard		20					"	"	"														

Sold for Taxes	Valuations by School Districts as Equalized by Department of Taxation: District No. ___ Rate ___ Mills	District No. ___ Rate ___ Mills	District No. 566 Rate 266.25 Mills	District No. ___ Rate ___ Mills	District No. ___ Rate ___ Mills	District No. ___ Rate ___ Mills	Tax Including State Homestead ___ Mills	State Tax on Non-Homestead 8.92 Mills	Special Taxes	Special Taxes	Total Taxes		Paid	When Paid (Month Day Year)	Number of Receipt	March Settlement 1964	June Settlement 1964	Penalty	November Settlement 1964	Penalty	Collections to First Monday in January 1965	Penalty	Delinquent on First Monday in January 1965	Total Delinquent Tax and Penalty	Remarks
	Dollars	Dollars	Dollars	Dollars	Dollars	Dollars	$ cts.	$ cts.	$ cts.	$ cts.	$ cts.					$ cts.	$ cts.	$ cts.	$ cts.	$ cts.	$ cts.	$ cts.	$ cts.	$ cts.	
			10				2 68	08			2 76	1	PAID IN FULL	MAY 29 1963											
			14				3 76	12			3 88	2	PAID IN FULL	MAY 29 1963											
			14				3 76	12			3 88	3	PAID IN FULL	MAY 29 1963											
			14				3 76	12			3 88	4	PAID IN FULL	MAY 29 1963											
			14				3 76	12			3 88	5	PAID IN FULL	MAY 29 1963											
			14				3 76	12			3 88	6	PAID IN FULL	MAY 29 1963	1245		31 56								
			12				3 22	10			3 32	7	PAID IN FULL	MAY 29 1963											
			10				2 68	08			2 76	8	PAID IN FULL	[illegible]											
			12				3 22	10			3 32	9	PAID IN FULL	MAY 29 1963											
			26				6 98	24			7 22	10	PAID IN FULL	APR 20 1964											
			37				9 94	34			10 28	11	PAID IN FULL	APR 20 1964											
			37				9 94	34			10 28	12	PAID IN FULL	APR 20 1964											
			37				9 94	34			10 28	13	PAID IN FULL	APR 20 1964											
			37				9 94	34			10 28	14	PAID IN FULL	APR 20 1964	1874		99 74								
			37				9 94	34			10 28	15	PAID IN FULL	APR 20 1964											
			37				9 94	34			10 28	16	PAID IN FULL	APR 20 1964											
			37				9 94	34			10 28	17	PAID IN FULL	APR 20 1964											
			37				9 94	34			10 28	18	PAID IN FULL	APR 20 1964											
			37				9 94	34			10 28	19	PAID IN FULL	APR 20 1964											
			37				9 94	34			10 28	20	PAID IN FULL	APR 20 1964	1530		10 28								
			510				131 36 98	460			141 58						141 58								

Assessment Roll and Tax List of Real Property in the Town of Hiram, Cass County, Minnesota, for Taxes for the Year 1963.

Form SC MILLER-DAVIS CO. MINNEAPOLIS

* Indicate Type of Property: R-Residential, C-Commercial, I-Industrial, U-Utility, F-Farm, L-Lakeshore, T-Timber, M-Mineral

	In Whose Name Assessed		Description of Property: Subdivision	Sec. or Lot	Town or Block	Rng.	Number of Acres of Land: Acres	100ths	No. School District	Indicate Homestead Yes or No	Agri. or Resa. Res. Yes or No	Indicate Type Property*	True and Full Valuations: Land Exclusive of Structures and Improvements	Buildings and Other Structures	Machinery Permanently Attached to Real Estate	Total True and Full Value	Assessed Valuations: Rural: Homestead Up to $4,000 20%	Rural: Over $4,000 and Non-Homestead 33⅓%	All Other: Timber Land Class 2a 20%	All Other: Homestead Up to $4,000 25%	All Other: Over $4,000 and Non-Homestead 40%	All Other: Machinery Permanently Attached to Real Estate 33⅓%	All Other: Seasonal and Recreational Cabins 33⅓%	Total Assessed Value	Total Assessed Value as Equalized by the Board of Review	Final Equalized Value
													Dollars	Dollars	Dollars	Dollars	Dollars	Dollars	Dollars	Dollars	Dollars	Dollars	Dollars	Dollars	Dollars	Dollars
1	Elgin G. Stallard	1		21					Un	no	no	L														
2	" "	2		22						"	"	"														
3	Benjamin E. + Livia Youngdahl	3		23						"	"	"														
4	John J. Lingbeck	4		24						"	"	"														
5	Fred T. Hagan	5		25						"	S R	"		830 added by T.B.								321				
6	William + Frances Wood	6		26						485	no	"														
	~~A.E. + Selma H. Woock +~~																									
	~~F.J. + Madge Hagan - Albert A. + Ann I. Kringen~~	27								no	"	"														
	~~A.E. + Selma H. Woock +~~																									
7	F.J. + Madge Hagan	8		28						"	"	"														
8	A.W. + Lucile Duesterhoeft	9		29						"	"	"														
9	James R. + Jean C. Ackerman	10		30						"	"	"		2000 added by T.B.								720				
10	" " "	11		31						"	"	"														
11	A. E. Woock	12		32						"	"	"														
12	Fred T. Hagan	13		33						"	"	"		1300 added by T.B.								487				
13	"	14		34						"	"	"														
14	" "	15		35						"	"	"		1500 added by T.B.								537				
15	A. E. Woock	16		36						"	"	"														
16	Fredrick J. + Jeanne P. Poole	17		37						"	"	"														
17	~~A.E. + Selma H. Woock +~~																									
	~~F.J. + Madge Hagan~~	18		38						"	"	"														
18	Fred T. Hagan	19		39						"	"	"														
19	Malcolm C. Moos	20		40						"	"	"														

	Sold for Taxes: District No. Rate Mills	Valuations by School Districts as Equalized by Department of Taxation: District No. 401 Rate 268 Mills	District No. Rate Mills	District No. Rate Mills	District No. Rate Mills	Tax Including State Homestead Mills	State Tax on Non-Homestead 8.42 Mills	Special Taxes	Special Taxes	Total Taxes		Paid	When Paid (Month Day Year)	Number of Receipt	March Settlement 1964	June Settlement 1964	Penalty	November Settlement 1964	Penalty	Collections to First Monday in January 1965	Penalty	Delinquent on First Monday in January 1965	Total Delinquent Tax and Penalty	Remarks
	Dollars	Dollars	Dollars	Dollars	Dollars	$ cts.	$ cts.	$ cts.	$ cts.	$ cts.					$ cts.	$ cts.	$ cts.	$ cts.	$ cts.	$ cts.	$ cts.	$ cts.	$ cts.	
1		37				994	34			1028	1	PAID IN FULL	APR 29 1964			1028								9400
2		37				994	34			1028	2	PAID IN FULL	APR 20 1964	6530		1028								9402
3		504				13532	450			13982	3	PAID IN FULL	APR 20 1964	6884		13982								9406
4		321				8618	286			8904	4	Balance Paid	OCT 2 1964	13152				4404					24508	9566
												Part Paid	MAY 29 1964	12492		4500								
5		485				11206	406			11912	5	2nd HALF PAID	OCT 2 1964	18147		5836		5836					24542	9475
												1st HALF PAID	MAY 22 1964	10307										
6		H 350				9398				9398	6	PAID IN FULL	MAY 6 1964	9168		9398								9405
7		37				994	34			1028	7	PAID IN FULL	JUL 10 1964	17001				1028	16					9408
8		37				994	34			1028	8	PAID IN FULL	APR 20 1964	6886		1028								9402
9		37				994	34			1028	9	PAID IN FULL	APR 20 1964	6883		1028								9407
10		720				19332	642			19974	10	Correct Pd	JUL 9 - 1964											9326
												PAID IN FULL	JUL 8 1964	799										
11		54				1450	48			1498	11	PAID IN FULL	JUL 3 1964	17903				27472	322					
12		487				13076	434			13510	12	PAID IN FULL	APR 20 1964	6882		13510								9207
13		37				994	34			1028	13	1st HALF PAID	MAY 29 1964											
												2nd HALF PAID	OCT 2 1964	7880										
14		537				14498	480			14978	14	1st HALF PAID	MAY 29 1964	7880		8477		8477					24507	9403
												2nd HALF PAID	OCT 2 1964	16646										
15		37				994	34			1028	15	1st HALF PAID	MAY 29 1964											
												2nd HALF PAID	OCT 30 1964	2033										
16		14				376	12			388	16	1st HALF PAID	MAY 29 1964	2459		194		194					24559	9275
17		37				994	34			1028	17	PAID IN FULL	NOV 12 1964	7624						1028				9565
18		37				994	34			1028	18	Con Pd	JUL 7 - 1964	6045					389					
												PAID IN FULL	JUN 17 1964					1028						9461
19		279				7492	248			7740	19	PAID IN FULL	JUN 17 1964	14664				7740						
20		37				994	34			1028	20	PAID IN FULL	JUN 17 1964					1028						
		H 350 - H 1300				W 11306																		
		485 - 3286 - Total				Tot 97652	3346			112284						60029		51207		1028				
		3286 - 4091				108938																		

Assessment Roll and Tax List of Real Property in the Town of Hiram, Cass County, Minnesota, for Taxes for the Year 1963.

Form SC WILLIS-DAVIS DOU MINNEAPOLIS

* Indicate Type of Property: R-Residential, C-Commercial, I-Industrial, U-Utility, F-Farm, L-Lakeshore, T-Timber, M-Mineral

	IN WHOSE NAME ASSESSED	DESCRIPTION OF PROPERTY: SUBDIVISION	Sec. or Lot	Town or Block	Rng.	Number of Acres of Land: Acres	100ths	No. School District	Indicate Homestead Yes or No	Agri. or Homes. Rev. Yes or No	* Indicate Type of Property	TRUE AND FULL VALUATIONS: LAND Exclusive of Structures and Improvements	BUILDINGS and Other Structures	MACHINERY Permanently Attached to Real Estate	TOTAL True and Full Value	ASSESSED VALUATIONS: RURAL: Homestead Up to $4,000 20%	RURAL: Over $4,000 and Non-Homestead 33⅓%	ALL OTHER: Timber Land Class 3c 20%	ALL OTHER: Homestead Up to $4,000 25%	ALL OTHER: Over $4,000 and Non-Homestead 40%	ALL OTHER: MACHINERY Permanently Attached to Real Estate 33⅓%	ALL OTHER: Seasonal and Recreational Cabins 33⅓%	TOTAL ASSESSED VALUE	Total Assessed Value as Equalized by the Board of Review	FINAL EQUALIZED VALUE
												Dollars	Dollars	Dollars	Dollars	Dollars	Dollars	Dollars	Dollars	Dollars	Dollars	Dollars	Dollars	Dollars	Dollars
1	Malcolm C. Moos	Northwest Shores Ten Mile Lake	41					Un	no	no	L														
2	" "		42						"	"	"														
3	" "		43						"	"	"														
4	John E. + Beatrice I. Bryngelson		44						"	"	"														
5																									
6																									
7																									
8																									
9																									
10																									
11																									
12																									
13																									
14																									
15																									
16																									
17																									
18																									
19																									
20																									

	SOLD FOR TAXES	VALUATIONS BY SCHOOL DISTRICTS AS EQUALIZED BY DEPARTMENT OF TAXATION: District No. ___ Rate ___ Mills	District No. ___ Rate ___ Mills	District No. ___ Rate ___ Mills	District No. ___ Rate ___ Mills	District No. ___ Rate ___ Mills	Tax including State Homestead ___ Mills	State Tax on Non-Homestead 8.92 Mills	SPECIAL TAXES	SPECIAL TAXES	TOTAL TAXES		PAID	WHEN PAID (Month Day Year)	Number of Receipt	March Settlement 1964	June Settlement 1964	Penalty	November Settlement 1964	Penalty	Collections to First Monday in January 1965	Penalty	Delinquent on First Monday in January 1965	Total Delinquent Tax and Penalty	REMARKS
		Dollars	Dollars	Dollars	Dollars	Dollars	$ cts.	$ cts.	$ cts.	$ cts.	$ cts.					$ cts.	$ cts.	$ cts.	$ cts.	$ cts.	$ cts.	$ cts.	$ cts.	$ cts.	
1			495				13398	446			13844	1	PAID IN FULL	JUN 17 1964					1384						
2			54				1450	48			1498	2	PAID IN FULL	JUN 17 1964	21467				149						
3			29				778	26			804	3	PAID IN FULL	JUN 17 1964					80						
4			303				8136	270			8406	4	2nd HALF PAID NOV 12 1964 / 1st HALF PAID APR 29 1964 / Delinq. Int. NOV 20 1964		21667 / 18578 / 21684		4203				4203		336		2854 8	9404
5												5													
6												6													
7												7													
8												8													
9												9													
10												10													
11												11													
12												12													
13												13													
14												14													
15												15													
16												16													
17												17													
18												18													
19												19													
20												20													
			885				24762	790			24552						4203		16146		4203				

Assessment Roll and Tax List of Real Property in the Town of Hiram, Cass County, Minnesota, for Taxes for the Year 1963.

Form 5C MILLERDRIVE CO., MINNEAPOLIS

* Indicate Type of Property: R-Residential, C-Commercial, I-Industrial, U-Utility, F-Farm, L-Lakeshore, T-Timber, M-Mineral

	IN WHOSE NAME ASSESSED	DESCRIPTION OF PROPERTY: SUBDIVISION	Sec. or Lot	Town or Block	Blg.	Number of Acres of Land: Acres	100ths	No. School District	Indicate Homestead Yes or No	Agri or Seas. Serv. Yes or No	Indicate Type of Property*	TRUE AND FULL VALUATIONS: LAND Exclusive of Structures and Improvements	BUILDINGS and Other Structures	MACHINERY Permanently Attached to Real Estate	TOTAL True and Full Value	ASSESSED VALUATIONS: RURAL: Homestead Up to $4,000 20%	RURAL: Over $4,000 and Non-Homestead 33⅓%	ALL OTHER: Timber Land Class 3a 20%	ALL OTHER: Homestead Up to $4,000 25%	ALL OTHER: Over $4,000 and Non-Homestead 40%	ALL OTHER: MACHINERY Permanently Attached to Real Estate 33⅓%	ALL OTHER: Seasonal and Recreational Cabins 33⅓%	TOTAL ASSESSED VALUE	Total Assessed Value as Equalized by the Board of Review	FINAL EQUALIZED VALUE
												Dollars	Dollars	Dollars	Dollars	Dollars	Dollars	Dollars	Dollars	Dollars	Dollars	Dollars	Dollars	Dollars	Dollars
1	Ivan + Violet Rethwill	PLAT of SUB-DIV. of PART of LOT 9 of the PLAT of Long Pine	1					Un	no	no	L														
2	" " "		2						"	"	"														
3	" " "		3						"	"	"														
4	" " "		4						"	"	"														
5	" " "		5						"	"	"														
6	" " "		6						"	"	"														
7	H. Edward + Marjorie Andres		7						"	"	"														
8	A. L. + Mildred M. Eslick		8						"	"	"														
9	Ivan + Violet Rethwill		9						"	"	"														
10	" " "		10						"	"	"														
11	" " "		11						"	"	"														
12	" " "		12						"	"	"														
13	" " "		13						"	"	"														
14	" " "	OUTLOT	A						"	"	T														
15	" " "	"	B						"	"	T														
16																									
17																									
18																									
19																									
20																									

	SOLD FOR TAXES	VALIDATIONS BY SCHOOL DISTRICTS AS EQUALIZED BY DEPARTMENT OF TAXATION: District No. / Rate ___ Mills	District No. / Rate ___ Mills	District No. 2632 / Rate ___ Mills	District No. / Rate ___ Mills	District No. / Rate ___ Mills	District No. / Rate ___ Mills	Tax including State Homestead ___ Mills	State Tax on Non-Homestead 9.42 Mills	SPECIAL TAXES	SPECIAL TAXES	TOTAL TAXES		PAID	WHEN PAID (Month Day Year)	Number of Receipt	March Settlement 1964	June Settlement 1964	Penalty	November Settlement 1964	Penalty	Collections to First Monday in January 1965	Penalty	Delinquent on First Monday in January 1965	Total Delinquent Tax and Penalty	REMARKS
		Dollars	Dollars	Dollars	Dollars	Dollars	Dollars		$ cts.	$ cts.	$ cts.	$ cts.					$ cts.	$ cts.	$ cts.	$ cts.	$ cts.	$ cts.	$ cts.	$ cts.	$ cts.	
1			6						162	06			168	1	PAID IN FULL FEB 1 8 1964	2163	1 68									9315
2			6						162	06			168	2	PAID IN FULL FEB 1 8 1964		1 68									
3			6						162	06			168	3	PAID IN FULL FEB 1 8 1964		1 68									
4			12						322	10			332	4	PAID IN FULL FEB 1 8 1964		3 32									
5			30						806	26			832	5	PAID IN FULL FEB 1 8 1964		8 32									
6			12						322	10			332	6	PAID IN FULL APR 20 1964	6701		6 64								9303
7			12						322	10			332	7	PAID IN FULL APR 20 1964											9303
8			183						4914	1 64			5078	8	PAID IN FULL APR 28 1964	8481		50 78								9362
9			12						322	10			332	9	PAID IN FULL FEB 1 8 1964		3 32									9315
10			12						322	10			332	10	PAID IN FULL FEB 1 8 1964		3 32									
11			9						242	08			250	11	PAID IN FULL FEB 1 8 1964	2163	2 50									
12			6						162	06			168	12	PAID IN FULL FEB 1 8 1964		1 68									
13			6						162	06			168	13	PAID IN FULL FEB 1 8 1964		1 68									
14			3						80	02			82	14	PAID IN FULL FEB 1 8 1964		82									
15			3						80	02			82	15	PAID IN FULL FEB 1 8 1964		82									
16														16												
17														17												
18														18												
19														19												
20														20												
			318					Tot	8542	282			8824				30 82	50 78								

Personal