

ASSESSMENT & TAX LIST - 1960

Hiram

DIRECTIONS TO ASSESSOR

OFFICE OF COUNTY AUDITOR,
1960.

1960.

1960.

County, Minn.,

Assessor of the

The real and personal property assessment books for the year 1960, are hereby delivered to you. The list of real estate contains all descriptions subject to taxation, so far as the same have come to my knowledge from any source, and you are directed to assess all property and make a return thereof as required by the laws of the State of Minnesota prescribing the duties of the assessor. A form of the return to be signed by you is appended in this book.

Extracts from Laws Relating to the Listing of Personal Property Section Numbers refer to Minnesota Statutes

County Auditor

SEC. 273.01. PROPERTY SUBJECT TO TAXATION. All real and personal property in this state, and all personal property of persons residing therein, . . . is taxable, except such as is by law exempt from taxation.

WHEN LISTED AND ASSESSED

Sec. 273.01. Personal property shall be listed and assessed annually on the first day of May, and if acquired on that day, shall be listed by the owner or the persons acquiring it.

Sec. 273.02. By whom listed. Personal property shall be listed in the manner following: 1. Real estate and other property in this state, shall list all of his personal property, including all movables and other personal property, separately, and in the name of his principal, agent, partner, or other person, as the case may be.

Sec. 273.03. Certain personal property. All household furniture, including books, musical instruments, mechanical devices, and other personal property, and all personal property used by the owner for personal or family purposes, and all personal property used by the owner for business purposes, shall be listed and assessed in the district where the owner resides, or where the property is located.

Sec. 273.04. Gas and Water Companies. The personal property of gas and water companies shall be listed and assessed in the district where the principal office of the company is located.

Sec. 273.05. Electric Light and Power Companies. The personal property of electric light and power companies shall be listed and assessed in the district where the principal office of the company is located.

Sec. 273.06. Merchants. The personal property of merchants shall be listed and assessed in the district where the principal office of the merchant is located.

Sec. 273.07. Property moved between May and July. The assessor shall list property moved between May and July in the district to which it has been moved.

Sec. 273.08. Property owned by a partner or agent. The assessor shall list property owned by a partner or agent in the name of the principal.

Sec. 273.09. Property owned by a partnership. The assessor shall list property owned by a partnership in the name of the partnership.

Sec. 273.10. Property owned by a trust. The assessor shall list property owned by a trust in the name of the trust.

Sec. 273.11. Property owned by a corporation. The assessor shall list property owned by a corporation in the name of the corporation.

Sec. 273.12. Property owned by an individual. The assessor shall list property owned by an individual in the name of the individual.

Sec. 273.13. Property owned by a partnership. The assessor shall list property owned by a partnership in the name of the partnership.

Sec. 273.14. Property owned by a trust. The assessor shall list property owned by a trust in the name of the trust.

Sec. 273.15. Property owned by a corporation. The assessor shall list property owned by a corporation in the name of the corporation.

Sec. 273.16. Property owned by an individual. The assessor shall list property owned by an individual in the name of the individual.

Sec. 273.17. Property owned by a partnership. The assessor shall list property owned by a partnership in the name of the partnership.

Sec. 273.18. Property owned by a trust. The assessor shall list property owned by a trust in the name of the trust.

Sec. 273.19. Property owned by a corporation. The assessor shall list property owned by a corporation in the name of the corporation.

The forms in this book are prescribed for the 1960 assessment by JOSEPH M. ROBERTSON, Commissioner of Taxation

Re-Arrangement Lot 19

Printer's Beach

White Pine Beach

NEAD EXIDIC

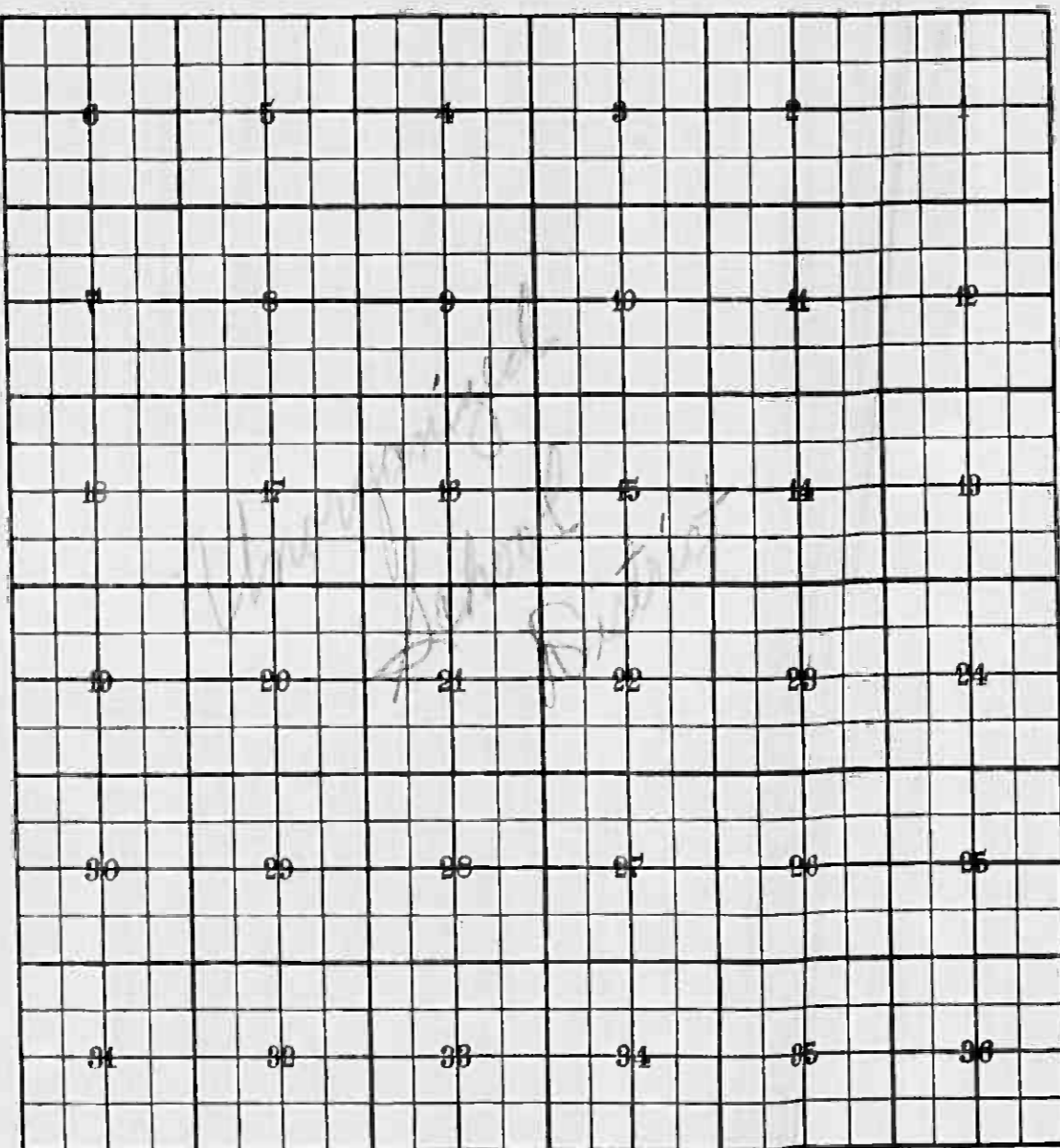
Returns Showing Grain Received in or Handled by Elevators, Warehouses and Mills in the _____ of _____ in the County of _____ for the Year Ending May 1, 1960.

INDEX TO SECTIONS

SECTION	PAGE
Sec. 1	
" 2	
" 3	
" 4	
" 5	
" 6	
" 7	
" 8	
" 9	
" 10	
" 11	
" 12	
" 13	
" 14	
" 15	
" 16	
" 17	
" 18	
" 19	
" 20	
" 21	
" 22	
" 23	
" 24	
" 25	
" 26	
" 27	
" 28	
" 29	
" 30	
" 31	
" 32	
" 33	
" 34	
" 35	
" 36	

For Convenience of Auditor in Showing Boundaries of School Districts

Township No. 140 Range No. 31 Mer. P. M.



MILLER-DAVIS CO., MINNEAPOLIS

NAMES OF OWNERS	ADDRESS	Bushels of Wheat	Bushels of Soy Beans	Bushels of Flax	Total No. of Bushels of Wheat, Soy Beans and Flax	★ Tax of 1/2 Mill per Bushel		Bushels of Corn	Bushels of Barley	Bushels of Rye	Bushels of Oats	Bushels of Buckwheat	Bushels of all Other Grains	Total No. Bushels Corn, Barley, Rye, Oats, Buckwheat and all Other Grains	★ Tax of 1/2 Mill Per Bushel		★ Total Tax		REMARKS		
						Dollars	Cts.								Dollars	Cts.	Dollars	Cts.			

Note ★ Assessors will not fill these Columns

SUMMARY OF TAX COLLECTION

Original Levy	- - - - -	\$ 34,860.60	
Additions	- - - - -	\$	
			\$ 34,860.60
Abatements	- - - - -	\$ 1,104.14	
			\$ 24,756.46

COLLECTIONS

March Settlement	- - - - -	\$ 3151.14	
June Settlement	- - - - -	\$ 14,972.45	
November Settlement	- - - - -	\$ 4,757.81	
January Settlement	- - - - -	\$ 1,820.89	\$ 23,064.29
			\$
Over Collected	- - - - -	\$ 13.98	
Under Collected	- - - - -	\$	
Delinquent	- - - - -	\$ 1,055.65	\$ 1,692.17
Total	- - - - -	\$ 24,756.46	

Red Key
White Pine Beach
Plantation Beach
White Pine Beach
Plantation Beach

TABULAR SCHEDULE OF VALUATIONS,

LEVIED IN THE Town OF Hiram

RATES AND TAXES

COUNTY OF CASS, STATE OF MINNESOTA

School District No.	VALUATION BY SCHOOL DISTRICTS				RATE OF STATE TAXES	RATE OF COUNTY TAXES										RATE OF TOWN TAXES										SCHOOL TAXES			TAXES LEVIED																																
	Agricultural Lands	Non-Agricultural Lands	Personal Property	Total Value of all Property except Money and Credits		Total Rate of State Tax	Rev.	R. & B.	Welfare	Bonds and Int.	Civil Def.	Total Rate of County Tax	Rev.	R. & B.	Drug Tax	State Loan	Local	Special	State Loan	Deficiency	Tuition	Transportation	C.O. PERA	Total Rate of Sch'l Tax	Total Rate of all Taxes	Local 1 Mill	Special	State Loan	Def.	C.O.	PERA	Total School Taxes	FUNDS	Rate	Amounts																										
Un	49395	27,076	11,214	87,685	H. 6.84	33.3	20.	58.04	5.63	23	121.7	3.99	14.26										18.25	20.	40.	84.05	84.05	14.35	5.15	14.35	5.15	123.55	270.34	143.55	290.34	98790	153160	415165	170882	25438	321827	54946	79719	6100.75	549652	44965	53996	291991	175370	508944	49367	2017	34986	125039	160025	17537	17537	4384	10671.47	1159927	2456060
				Assessed Value																																																									
				Rural Homestead																																																									
				Non-Homestead																																																									
				Total																																																									

Assessed Value
 Rural Homestead 14,878
 Non-Homestead 61,593
 Total 76,471

Personal Property 11,214
 Total 87,685

82 8751
 @ch 2463


N.H. 7.01
 13.85

Co. Nurse
 R & B Building
 Agric. Assn
 2.
 2.
 1.5

P.P. excluding State Tax

County
 Co. Nurse
 R & B Bldg
 Agric. Assn.

Total Number of Acres 7005.87
 Total Levy, \$ 24,860.60
 State of Minnesota, }
 COUNTY OF CASS }
 I, D. C. Peterson, Auditor of said County and State aforesaid, do hereby certify that the foregoing is a true and correct Schedule, showing the valuation of all the taxable property, in the Town of Hiram, in said County, the several rates of Taxation and Totals of the several Tax Funds levied thereon for the year A. D. 1966.
 Witness my hand and official seal, this 6th day of January, A. D. 1966.
D. C. Peterson, County Auditor.
By Nelson Billen, Deputy



Total Taxes Real Estate 21647.42
 Pers. Prop. 3213.18
 Total 24860.60

COLLECTIONS OF TAXES OF 1960, Town OF *Lisbon*, CASS COUNTY, MINNESOTA

FUNDS	MARCH SETTLEMENT 1961	JUNE SETTLEMENT 1961	NOV. SETTLEMENT 1961	Amount Collected from Nov. 15 to First Monday in Jan. 1962	REDUCTIONS	Total Reductions and Collected	BALANCE UNCOLLECTED	ADDITIONS	Total Uncollected to First Monday in January, 1962
State-Non-Homestead	2624	30412	8745	375					
State-Homestead	2605	35532	11121	442					
County Revenue	36795	176115	55632	2153					
County Road and Bridge	22099	105775	33413	1293					
County Welfare	64131	306958	96964	3753					
County Bond and Interest, P.E.R.A.	6221	29775	4406	364					
Civ. Def.	254	1216	384	15					
Co. Nurse	2210	10577	3341	129					
R. + S. Bldg.	2210	10577	3341	129					
Town Revenue	4409	21102	6666	259					
Town Road and Bridge	15756	75717	23823	922					
Town Drag									
Town State Loan									
School Local 1 Mill									
School Special	40831	143509	49116	1726					
School State Loan									
Deficiency	92871	444513	140417	5434					
Fuition C.O.	15856	75886	23974	928					
Transportation P.E.R.A.	5691	29237	8603	334					
Agri. Ass'n	551	2644	835	33					
	315114	1497245	475781	18289					

	LOCAL 1 MILL	SPECIAL	STATE LOAN	Deficiency	C.O.	P.E.R.A.	TOTALS
MARCH SETTLEMENT		3366		14146	2415	867	20794
		37465		78725	13441	4824	134455
Totals		40831		92871	15856	5691	155249
JUNE SETTLEMENT		68032		275913	48812	17517	720275
		75477		158600	27073	9720	270870
Totals		143509		444513	75886	27237	691145
NOVEMBER SETTLEMENT		17710		74426	12708	4560	109404
		31406		65991	11266	4043	112706
Totals		49116		140417	23974	8603	222110
NOVEMBER to JANUARY		860		3614	617	222	5313
		866		1820	311	112	3109
Totals		1726		5434	928	334	8422
ADDITIONS							
Totals							
REDUCTIONS							
Totals							

Ken's Stationery Shop
 White Pine Beach
 Plaster Beach
 Arrangement Lot 19

Assessment Roll and Tax List of Real Property in the Town of Hiram

Cass County, Minnesota, for Taxes for the Year 1960.

* Indicate Type of Property: R-Residential, C-Commercial, I-Industrial, U-Utility, F-Farm, L-Lakeshore, T-Timber, M-Mineral

Table with columns: IN WHOSE NAME ASSESSED, DESCRIPTION OF PROPERTY, TRUE AND FULL VALUATIONS, ASSESSED VALUATIONS, VALUATIONS BY SCHOOL DISTRICTS AS EQUALIZED BY DEPARTMENT OF TAXATION, TAX INCLUDING STATE HOMESTEAD, State Tax on Non-Homestead, SPECIAL TAXES, TOTAL TAXES, PAID, WHEN PAID, Number of Receipt, March Settlement 1961, June Settlement 1961, Penalty, November Settlement 1961, Collections to First Monday in January 1962, Delinquent on First Monday in January 1962, Total Delinquent Tax and Penalty, REMARKS.

(cont. next page)

Real Estate

Long Beach

Shady Shores

White Pine Beach

Platowan Beach

White Pine Beach

White Pine Beach

White Pine Beach

White Pine Beach

Assessment Roll and Tax List of Real Property in the

town of *Hiram*

Cass County, Minnesota, for Taxes for the Year 1960.

* Indicate Type of Property: R-Residential, C-Commercial, I-Industrial, U-Utility, F-Farm, L-Lakeshore, T-Timber, M-Mineral

IN WHOSE NAME ASSESSED	DESCRIPTION OF PROPERTY				TRUE AND FULL VALUATIONS				ASSESSED VALUATIONS							SOLID FOR TAXES	VALUATIONS BY SCHOOL DISTRICTS AS EQUALIZED BY DEPARTMENT OF TAXATION					Tax Including State Homestead	State Tax on Non-Homestead	SPECIAL TAXES	SPECIAL TAXES	TOTAL TAXES	PAID	WHEN PAID	Number of Receipt	March Settlement 1961	June Settlement 1961	Penalty	November Settlement 1961	Penalty	Collections to First Monday in January 1962	Penalty	Delinquent on First Monday in January 1962	Total Delinquent Tax and Penalty	REMARKS		
	SUBDIVISION	Sec. or Lot	Town or Block	Number of Acres of Land	LAND Exclusive of Structures and Improvements	BUILDINGS and Other Structures	MACHINERY Permanently Attached to Real Estate	TOTAL True and Full Value	RURAL			ALL OTHER		MACHINERY Permanently Attached to Real Estate	Seasonal and Recreational Cabins		TOTAL ASSESSED VALUE	Total Assessed Value as Equalized by the Board of Review	District No.	District No.	District No.																			District No.	District No.
									Homestead Up to \$4,000	Over \$4,000 and Non-Homestead	Timber Land Class 3c	Homestead Up to \$4,000	Over \$4,000 and Non-Homestead																												
	Acres (100ths)	No. School District	Indicate Homestead Yes or No	Agri. or Sew. Use Yes or No	Indicate Type of Property	Dollars	Dollars	Dollars	Dollars	Dollars	Dollars	Dollars	Dollars	Dollars	Dollars		Dollars	Dollars	Dollars	Dollars	Dollars																			Dollars	Dollars
	1	N E 1/4 N E 1/4	3 1/10 31																																						
	2	N W 1/4 N E 1/4																																							
	3	S W 1/4 N E 1/4																																							
	4	S E 1/4 N E 1/4																																							
	5																																								
	6	N H 1/4 N W 1/4					2834		945				945																												
<i>Frank & Madge Hagen</i>	7	N W 1/4 N W 1/4	<i>Garb. B 19</i>	2950	Moye R	320	2514	2834	945	2415	805	805	945	805			945				25548	662		26210	7	PAID IN FULL JUL 28 1961/4106											26210	524	2219		
	8	S W 1/4 N W 1/4																																							
	9	S E 1/4 N W 1/4																																							
	10																																								
	11	N E 1/4 S W 1/4																																							
	12	N W 1/4 S W 1/4																																							
	13	S W 1/4 S W 1/4																																							
	14	S E 1/4 S W 1/4																																							
	15																																								
	16	N E 1/4 S E 1/4																																							
	17	N W 1/4 S E 1/4																																							
	18	S W 1/4 S E 1/4																																							
	19	E 1/2 S E 1/4																																							
	20						2834	2834	945	2415	805	805	945	805			945				25548	662		26210																	

Real Estate

Long Beach, Sandy Shores, White Pine Beach, Plankton Beach, White Pine Beach, Plankton Beach

Assessment Roll and Tax List of Real Property in the Town of Hiram

Cass County, Minnesota, for Taxes for the Year 1960.

Form SGO, MILLER & CO., MINNEAPOLIS

* Indicate Type of Property: R-Residential, C-Commercial, I-Industrial, U-Utility, F-Farm, L-Lakeshore, T-Timber, M-Mineral

IN WHOSE NAME ASSESSED	DESCRIPTION OF PROPERTY				No. School District	Ind. calc. Homestead	Age of land Recr. Year No	Ind. calc. Type of Property	TRUE AND FULL VALUATIONS										SOLD FOR TAXES	VALUATIONS BY SCHOOL DISTRICTS AS EQUALIZED BY DEPARTMENT OF TAXATION										PAID	WHEN PAID	Number of Receipt	March Settlement 1961	June Settlement 1961	Penalty	November Settlement 1961	Penalty	Collections to First Monday in January 1962	Penalty	Delinquent on First Monday in January 1962	Total Delinquent Tax and Penalty	REMARKS											
									LAND EXCLUSIVE OF STRUCTURES AND IMPROVEMENTS			BUILDINGS and Other Structures	MACHINERY Permanently Attached to Real Estate	TOTAL True and Full Value	RURAL		ALL OTHER			MACHINERY Permanently Attached to Real Estate	Seasonal and Recreational Cabins	TOTAL ASSESSED VALUE	Total Assessed Value as Equalized by the Board of Review	FINAL EQUALIZED VALUE	District No.		District No.	District No.	District No.														District No.	District No.	Rate	Rate	Rate	Rate	Rate	Rate	Rate	Rate	Rate
	Acres	200ths	100ths	Homestead Up to \$1,000 20%					Over \$1,000 and Non-Homestead 33 1/2%	Timber Land Class 3c 20%	Homestead Up to \$4,000 25%				Over \$4,000 and Non-Homestead 40%	Dollars	Dollars	Dollars							Dollars	Dollars																											
	Subdivision		Sec. of Lot	Town or Range					Range	No. of Acres	Dollars		Dollars		Dollars		Dollars			Dollars		Dollars	Dollars	Dollars	Dollars	Dollars	Dollars	Dollars	Dollars														Dollars	Dollars	Dollars	Dollars	Dollars	Dollars	Dollars	Dollars	Dollars	Dollars	Dollars
State of Minnesota	1	N 1/4 Sec 16	Lock Lot 6	140 31																																																	
State of Minnesota	2	N 1/4 Sec 16	"	" 2																																																	
State of Minnesota	3	N 1/4 Sec 16																																																			
State of Minnesota	4	S 1/4 Sec 16																																																			
	5																																																				
State of Minnesota	6	N 1/4 Sec 16	Lock Lot 3																																																		
State of Minnesota	7	N 1/4 Sec 16	"	" 4																																																	
State of Minnesota	8	N 1/4 Sec 16	"	" 5																																																	
State of Minnesota	9	N 1/4 Sec 16																																																			
	10																																																				
State of Minnesota	11	N 1/4 Sec 16																																																			
State of Minnesota	12	N 1/4 Sec 16	Lock Lot 6																																																		
State of Minnesota	13	S 1/4 Sec 16	"	" 7																																																	
State of Minnesota	14	S 1/4 Sec 16																																																			
	15																																																				
State of Minnesota	16	N 1/4 Sec 16																																																			
State of Minnesota	17	N 1/4 Sec 16																																																			
State of Minnesota	18	S 1/4 Sec 16																																																			
State of Minnesota	19	S 1/4 Sec 16																																																			
	20																																																				

Real Estate

Long Beach

Shady Shores

White Pine Beach

Plainview Beach

White Pine Beach

White Pine Beach

White Pine Beach

White Pine Beach

Assessment Roll and Tax List of Real Property in the Town of Hiram

* Indicate Type of Property: R-Residential, C-Commercial, I-Industrial, U-Utility, F-Farm, L-Lakeshore, T-Timber, M-Mineral

Table with columns: IN WHOSE NAME ASSESSED, DESCRIPTION OF PROPERTY, TRUE AND FULL VALUATIONS, ASSESSED VALUATIONS, and FINAL EQUALIZED VALUE. Includes handwritten entries for Helen A. Bolton, Ernest F. + Alma M. Matthias, etc.

Cass County, Minnesota, for Taxes for the Year 1960.

Table with columns: VALUATIONS BY SCHOOL DISTRICTS AS EQUALIZED BY DEPARTMENT OF TAXATION, Tax Including State Homestead, SPECIAL TAXES, TOTAL TAXES, PAID, WHEN PAID, Number of Receipt, March Settlement 1961, June Settlement 1961, November Settlement 1961, Collections to First Monday in January 1962, Delinquent on First Monday in January 1962, Total Delinquent Tax and Penalty, REMARKS. Includes handwritten entries for Helen A. Bolton, Ernest F. + Alma M. Matthias, etc.

Real Estate

Long Beach, Shady Shores, White Pine Beach, Platterer Beach, Arrangement Lot 19

Assessment Roll and Tax List of Real Property in the Town of Laramie

Cass County, Minnesota, for Taxes for the Year 1960.

SMITH MILLER RATE CODE MINNESOTA

* Indicate Type of Property: R-Residential, C-Commercial, I-Industrial, U-Utility, F-Farm, L-Lakeshore, T-Timber, M-Mineral

Table with columns: IN WHOSE NAME ASSESSED, SUBDIVISION, No. of Acres, No. School District, Ind. rate, Agri. rate, etc. Includes rows for various property owners like 'Lloyd B. Cook' and 'Arthur S. & Elnora C. Paige'.

Table with columns: VALUATIONS BY SCHOOL DISTRICTS AS EQUALIZED BY DEPARTMENT OF TAXATION, Tax including State Homestead, State Tax on Non-Homestead, SPECIAL TAXES, TOTAL TAXES, PAID, WHEN PAID, Number of Receipt, etc. Includes columns for District No., Rate, and various tax amounts.

Long Beach

Stady Shores

White Pine Beach

Platavor Beach

Arrangement Lot 19

White Pine Beach

Assessment Roll and Tax List of Real Property in the Town of Down of Hennepin County, Minnesota

* Indicate Type of Property: R-Residential, C-Commercial, I-Industrial, U-Utility, F-Farm, L-Lakeshore, T-Timber, M-Mineral

Table with columns for Property Description, Valuations (True and Full, Assessed), Taxes (Total, State, Special), and Payment Status. Includes handwritten entries for property owners and tax amounts.

Real Estate

Long Beach

Shady Shores

White Pine Beach

Platiron Beach

Arrangement Lot 19

Assessment Roll and Tax List of Real Property in the Town of Adams of Adams

* Indicate Type of Property: R-Residential, C-Commercial, I-Industrial, U-Utivity, F-Farm, L-Lakeshore, T-Timber, M-Mineral

IN WHOSE NAME ASSESSED	DESCRIPTION OF PROPERTY	No. School District	TRUE AND FULL VALUATIONS		ASSESSED VALUATIONS							FINAL EQUALIZED VALUE					
			LAND Exclusive of Structures and Improvements	BUILDINGS and Other Structures	MACHINERY Permanently Attached to Real Estate	TOTAL True and Full Value	RURAL: Homestead Up to \$4,000 20%	RURAL: Over \$4,000 and Non-Homestead 33 1/2%	TIMBER Land Class % 20%	ALL OTHER: Homestead Up to \$4,000 25%	ALL OTHER: Over \$4,000 and Non-Homestead 40%		MACHINERY Permanently Attached to Real Estate 33 1/2%	Seasonal and Recreational Cabins 33 1/2%	TOTAL ASSESSED VALUE	Total Assessed Value as Equalized by the Board of Review	
1	NE 1/4 of NE 1/4	2															
2	NW 1/4 of NE 1/4	2															
3	SW 1/4 of NE 1/4	2															
4	SE 1/4 of NE 1/4	2															
6	NE 1/4 of NW 1/4	2															
7	NW 1/4 of NW 1/4 <i>South Lot 1 Use 3 ac</i>	2															
8	SW 1/4 of NW 1/4	2															
9	SE 1/4 of NW 1/4	2															
10	<i>College Presbyterian Church, 2 ac</i>	2															
11	NE 1/4 of SW 1/4	2															
12	NW 1/4 of SW 1/4	2															
13	SW 1/4 of SW 1/4	2															
14	<i>2 ac. of South lot 1</i>	2															
15	<i>1/2 ac. of South lot 1</i>	2															
16	<i>1/2 ac. of South lot 1</i>	2															
17	NW 1/4 of SE 1/4	2															
18	<i>South lot 5</i>	2															
19	SE 1/4 of SE 1/4	2															
20		2															

SOLD FOR TAXES	VALUATIONS BY SCHOOL DISTRICTS AS EQUALIZED BY DEPARTMENT OF TAXATION					Tax including State Homestead	State Tax on Non-Homestead	SPECIAL TAXES	SPECIAL TAXES	TOTAL TAXES	PAID	WHEN PAID	Number of Receipt	March Settlement 1961	June Settlement 1961	Penalty	November Settlement 1961	Penalty	Collections to First Monday in January 1962	Penalty	Delinquent on First Monday in January 1962	Total Delinquent Tax and Penalty	REMARKS
	District No.	Rate	District No.	Rate	District No.																		
	Adams	34	Adams	34	Adams	34	1.0																
	Dollars	Dollars	Dollars	Dollars	Dollars	\$ cts.	\$ cts.	\$ cts.	\$ cts.	\$ cts.	Month Day Year		\$ cts.	\$ cts.	\$ cts.	\$ cts.	\$ cts.	\$ cts.	\$ cts.	\$ cts.	\$ cts.	\$ cts.	
		521				14084	366			14450													

Long Beach
 Shady Shores
 White Pine Beach
 Plaster Beach
 Re-arrangement Lot 19
 White Pine Beach

Cass County, Minnesota, for Taxes for the Year 1960.

Assessment Roll and Tax List of Real Property in the Town of Hiram

* Indicate Type of Property: R-Residential, C-Commercial, I-Industrial, U-Utility, F-Farm, L-Lakeshore, T-Timber, M-Mineral

Table with columns: IN WHOSE NAME ASSESSED, DESCRIPTION OF PROPERTY, TRUE AND FULL VALUATIONS, ASSESSED VALUATIONS, VALUATIONS BY SCHOOL DISTRICTS AS EQUALIZED BY DEPARTMENT OF TAXATION, TAX INCLUDING STATE HOMESTEAD, STATE TAX ON NON-HOMESTEAD, SPECIAL TAXES, TOTAL TAXES, PAID, WHEN PAID, Number of Receipt, March Settlement 1961, June Settlement 1961, Penalty, November Settlement 1961, Penalty, Collections to First Monday in January 1962, Delinquent on First Monday in January 1962, Total Delinquent Tax and Penalty, REMARKS.

Real Estate

Long Beach

Stady Shores

White Pine Beach

Plankley Beach

Arrangement Lot 19

White Pine Beach

Cass County, Minnesota, for Taxes for the Year 1960.

Assessment Roll and Tax List of Real Property in the Town of Down of L. Brown

* Indicate Type of Property: R-Residential, C-Commercial, I-Industrial, U-Utility, F-Farm, L-Lakeshore, T-Timber, M-Mineral

Table with columns: IN WHOSE NAME ASSESSED, SUBDIVISION, No. School District, Ind. calc. Homestead, Agr. Rec., Multi-estate, LAND Structures and Improvements, BUILDINGS and Other Structures, MACHINERY Permanently Attached to Real Estate, TOTAL True and Full Value, RURAL, ALL OTHER, MACHINERY Attached to Real Estate, Seasonal and Recreational Cabins, TOTAL ASSESSED VALUE, Total Assessed Value as Equalized by the Board of Review, FINAL EQUALIZED VALUE, SOLD FOR TAXES, VALUATIONS BY SCHOOL DISTRICTS AS EQUALIZED BY DEPARTMENT OF TAXATION, Tax including State Homestead, State Tax on Non-Homestead, SPECIAL TAXES, SPECIAL TAXES, TOTAL TAXES, PAID, WHEN PAID, Number of Receipt, March Settlement 1961, June Settlement 1961, Penalty, November Settlement 1961, Collections in First Monday in January 1962, Penalty, Delinquent on First Monday in January 1962, Total Delinquent Tax and Penalty, REMARKS.

Form 501 MILLER & CO., MINNEAPOLIS

Handwritten names and addresses: Carl & Cora Anderson, Mrs. L. J. Coy, Amos & Martin J. Horn, Clifford & Arnie Bilben, Roy & Myrtle Rogers, Oscar Bakken, La. P. & Mary E. Garrick, Edwin, Edgfield & Alex Lindmo, Lana S. & Robert L. James, Edwin Fred Standen, Frank H. & Edna C. Brown.

Table columns: No. School District, Ind. calc. Homestead, Agr. Rec., Multi-estate, LAND Structures and Improvements, BUILDINGS and Other Structures, MACHINERY Permanently Attached to Real Estate, TOTAL True and Full Value, RURAL, ALL OTHER, MACHINERY Attached to Real Estate, Seasonal and Recreational Cabins, TOTAL ASSESSED VALUE, Total Assessed Value as Equalized by the Board of Review, FINAL EQUALIZED VALUE.

Table columns: SOLD FOR TAXES, VALUATIONS BY SCHOOL DISTRICTS AS EQUALIZED BY DEPARTMENT OF TAXATION, Tax including State Homestead, State Tax on Non-Homestead, SPECIAL TAXES, SPECIAL TAXES, TOTAL TAXES, PAID, WHEN PAID, Number of Receipt, March Settlement 1961, June Settlement 1961, Penalty, November Settlement 1961, Collections in First Monday in January 1962, Penalty, Delinquent on First Monday in January 1962, Total Delinquent Tax and Penalty, REMARKS.

Long Beach, Sandy Shores, White Pine Beach, Platteville Beach, Arrangement Lot 19

Assessment Roll and Tax List of Real Property in the Town of Adams

* Indicate Type of Property: R-Residential, C-Commercial, I-Industrial, U-Utility, F-Farm, L-Lakeshore, T-Timber, M-Mineral

Table with columns: IN WHOSE NAME ASSESSED, SUBDIVISION, No. of Acres, School District, Indicate Homestead, Indicate Rec., Indicate Type of Property, TRUE AND FULL VALUATIONS, ASSESSED VALUATIONS, and FINAL EQUALIZED VALUE.

Cass County, Minnesota, for Taxes for the Year 1960.

Table with columns: VALUATIONS BY SCHOOL DISTRICTS AS EQUALIZED BY DEPARTMENT OF TAXATION, Tax Including State Homestead, State Tax on Non-Homestead, SPECIAL TAXES, TOTAL TAXES, PAID, WHEN PAID, Number of Receipt, March Settlement 1961, June Settlement 1961, November Settlement 1961, Penalty, Collections to First Monday in January 1962, Delinquent on First Monday in January 1962, Total Delinquent Tax and Penalty, REMARKS.

Olivia Lind (cont. next page)

Long Beach, Sandy Shores, White Pine Beach, Palmview Beach, Arrangement Lot 19

Assessment Roll and Tax List of Real Property in the Town of Down of Aitkin

Cass County, Minnesota, for Taxes for the Year 1960.

Table with columns for Property Description, Valuations, Taxes, and Payment Status. Includes handwritten entries for owners like Joseph L. & Mary G. Major, M.M. & Helen M. Williams, and Archie E. & Marjorie K. Johnson.

Long Beach, Shady Shores, White Pine Beach, Plantation Beach, Arrangement Lot 19 by White Pine Beach

Assessment Roll and Tax List of Real Property in the Town of Down of Hiram

* Indicate Type of Property: R-Residential, C-Commercial, I-Industrial, U-Utility, F-Farm, L-Lakeshore, T-Timber, M-Mineral

Cass County, Minnesota, for Taxes for the Year 1960.

Table with columns: IN WHOSE NAME ASSESSED, SUBDIVISION, TRUE AND FULL VALUATIONS, ASSESSED VALUATIONS (RURAL, ALL OTHER, MACHINERY, Seasonal and Recreational Cabins), TAXES (SCHOOL DISTRICTS, State, SPECIAL, TOTAL), PAID, WHEN PAID, Number of Receipt, March Settlement, June Settlement, Penalty, November Settlement, Collections to First Monday in January 1962, Delinquent on First Monday in January 1962, Total Delinquent Tax and Penalty, REMARKS. Includes handwritten entries for Clayton R. & Lee L. Trapp, Alfred E. & Ruston A. Wood, Robert L. & Sara Parra, Carl Marvin & Elizabeth Carlson, Andrew J. & Bessie V. Gray.


Real Estate

Long Beach
Shady Shores
White Pine Beach
Palmyra Beach
White Pine Beach
Arrangement Lot 19

Assessment Roll and Tax List of Real Property in the town of... of ...

* Indicate Type of Property: R-Residential, C-Commercial, I-Industrial, U-Utility, P-Farm, L-Lakeshore, T-Timber, M-Miscellaneous

Table with columns: IN WHOSE NAME ASSESSED, DESCRIPTION OF PROPERTY, TRUE AND FULL VALUATIONS (LAND, BUILDINGS, MACHINERY, etc.), RURAL, ALL OTHER, MACHINERY, etc. Includes entries for John Carlson, William A. & Anna D. Katz, etc.



Cass County, Minnesota, for Taxes for the Year 1960.

Table with columns: VALUATIONS BY SCHOOL DISTRICTS AS EQUALIZED BY DEPARTMENT OF TAXATION, TAXES (SPECIAL, TOTAL), PAID, WHEN PAID, Number of Receipt, etc. Includes entries for 1, 2, 3, 4, 5, 6, 7, 8, 9, 10, 11, 12, 13, 14, 15, 16, 17, 18, 19, 20.

Long Beach, Sandy Shores, White Pine Beach, Waterbury Beach, Adamsburg Lot 19, etc.



IN WHOSE NAME ASSESSED

1 E. Robert Eison

2 E. Gustave R. + Douglas A. Woodbeck

3 E. Gustave Woodbeck

4 E. Emil H. + Margaret Hawkins Graunick

5 E. Emil H. + Margaret Hawkins Graunick

6 E. Dorene + Mary V. Loveland

7 E. " " "

8 E. Anthony L. + Lucille A. Eyer

9 E. " " "

10 E. Gordon A. Mickelson

11 E. Gordon A. + Margaret H. Mickelson

12 E. Harold V. Peterson

13 E. Edward L. Melin

14 E. Ralph L. + Dorothy H. Bennister

15 E. Arnold L. + Dorothy L. Melin

16 E. William L. Shank

17 E. Ralph L. Bennister

18 E. Harold L. + Margaret Peterson

18-140-31

18-140-31

18-140-31

18-140-31

18-140-31

TOTAL Tax and Full Value	\$ 2289	\$ 3620	\$ 1206	\$ 1206
Estimated Up to \$1000	1331	1909	1030	1030

SOLID FOR TAXES	VALUATIONS BY SCHOOL DISTRICTS AS EQUALIZED BY DEPARTMENT OF TAXATION						Tax including State Homestead	State Tax on Non-Homestead 7.0 Mills	SPECIAL TAXES	SPECIAL TAXES	TOTAL TAXES	PAID	WHEN PAID	Number of Receipt	March Settlement 1961	June Settlement 1961	Penalty	November Settlement 1961	Penalty	Collections in First Monday in January 1962	Penalty	Delinquent on First Monday in January 1962	Total Delinquent Tax and Penalty	REMARKS	
	District No.	District No.	District No.	District No.	District No.	District No.																			
	Rate	Rate	Rate	Rate	Rate	Rate																			
1					43		1248	30			1278	1	PAID IN FULL APR 19 1961	7462		1278								7264	
2					87		2526	60			2586	2	PAID IN FULL MAY 31 1961	10686		2942									7272
3					120		348	08			356	3	PAID IN FULL MAY 31 1961	19292											"
4					86		2496	60			2556	4	2nd HALF PAID OCT 31 1961	10692											7266
5					75		2178	52			2230	5	2nd HALF PAID OCT 31 1961	10692		2393		3393							"
6					141		4074	98			4192	6	1st Half Paid MAY 31 1961												7263
7					63		1830	44			1874	7	PAID IN FULL MAY 31 1961	10687		6066									"
8					25		726	18			744	8	PAID IN FULL MAY 17 1961	1356		1483									7268
9					25		726	18			744	9	PAID IN FULL MAY 17 1961												"
10					25		726	18			744	10	PAID IN FULL MAY 31 1961												1553
11					120		3484	84			3568	11	PAID IN FULL MAY 31 1961	10728		3568									"
12					102		2962	72			3034	12	2nd Half Paid OCT 1 1961	17139				1517							7271
13					120		3484	84			3568	13	1st HALF PAID JUN 5 1961	10687											"
14					25		726	18			744	14	PAID IN FULL JUN 30 1961	13617											7272
15					102		2962	72			3034	15	2nd HALF PAID OCT 31 1961	2191				1879							"
16					25		726	18			744	16	1st HALF PAID MAY 24 1961												"
17					60		1742	42			1784	17	PAID IN FULL MAY 10 1961	6156		1784									7257
18					70		2032	50			2082	18	PAID IN FULL APR 18 1961	5997		2082									7259
19												19													"
20												20													"
					1206		35016	846			35862					25751		9369							744

Long Beach, Sandy Shores, White Pine Beach, Plasterer Beach, White Pine Beach, 2-arrangement Lot 19

Assessment Roll and Tax List of Real Property in the Winn of Hiram

* Indicate Type of Property: R-Residential, C-Commercial, I-Industrial, U-Utility, F-Farm, L-Lakeshore, T-Timber, M-Mineral

IN WHOSE NAME ASSESSED	DESCRIPTION OF PROPERTY				No. School District	Ind. rate Home-stead Yes or No	Agr. or Seas. Recr. Yes or No	Ind. cate Type of Prop-erty	TRUE AND FULL VALUATIONS				ASSESSED VALUATIONS							Total Assessed Value as Equalized by the Board of Review	FINAL EQUALIZED VALUE	TAXES	VALUATIONS BY SCHOOL DISTRICTS AS EQUALIZED BY DEPARTMENT OF TAXATION						PAID	WHEN PAID	Number of Receipt	March Settlement 1961	June Settlement 1961	Penalty	November Settlement 1961	Penalty	Collections to First Monday in January 1962	Penalty	Delinquent on First Monday in January 1962	Total Delinquent Tax and Penalty	REMARKS							
	SUBDIVISION	Sec. or Lot	Town or Block	Trng.					Number of Acres of Land	Acres 100ths	LAND Exclusive of Structures and Improvements	BUILDINGS and Other Structures	MACHINERY Permanently Attached to Real Estate	TOTAL True and Full Value	RURAL	ALL OTHER	MACHINERY	Seasonal and Recreational Cabins	TOTAL ASSESSED VALUE				Dollars	Dollars	Dollars	Dollars	Dollars	Dollars														Dollars	Dollars	Dollars	Dollars	Dollars	Dollars	Dollars
State of Minnesota																																																
State of Minnesota																																																
State of Minnesota																																																
State of Minnesota																																																
State of Minnesota																																																
State of Minnesota																																																
State of Minnesota																																																
State of Minnesota																																																
State of Minnesota																																																
State of Minnesota																																																
State of Minnesota - Hiram Township																																																
State of Minnesota																																																
State of Minnesota																																																
State of Minnesota																																																
State of Minnesota																																																

Long Beach
Shady Shores
White Pine Beach
Plainters Beach
No-arrangement Lot 19

Assessment Roll and Tax List of Real Property in the Winn of Aurora

Cass County, Minnesota, for Taxes for the Year 1960.

* Indicate Type of Property: R-Residential, C-Commercial, I-Industrial, U-Utility, F-Farm, L-Lakeshore, T-Timber, M-Mineral

IN WHOSE NAME ASSESSED	DESCRIPTION OF PROPERTY					No. School District	Indicate Homestead Yes or No	Agricultural Yes or No	Indicate Type of Property	TRUE AND FULL VALUATIONS					ASSESSED VALUATIONS						SOLO FOR TAXES	VALUATIONS BY SCHOOL DISTRICTS AS EQUALIZED BY DEPARTMENT OF TAXATION					State Tax on Non-Homestead	SPECIAL TAXES	SPECIAL TAXES	TOTAL TAXES	PAID	WHEN PAID	Number of Receipt	March Settlement 1961	June Settlement 1961	Penalty	November Settlement 1961	Penalty	Collections to First Monday in January 1962	Penalty	Delinquent on First Monday in January 1962	Total Delinquent Tax and Penalty	REMARKS							
	SUBDIVISION	Sec. of Lat.	Town or Block	Rng.	Number of Acres of Land					LAND Exclusive of Structures and Improvements	BUILDINGS and Other Structures	MACHINERY Permanently Attached to Real Estate	TOTAL Trug and Full Value	RURAL			ALL OTHER			Machinery Permanently Attached to Real Estate		Seasonal and Recreational Cabins	TOTAL ASSESSED VALUE	Total Assessed Value as Equalized by the Board of Review	FINAL EQUALIZED VALUE	District No.																		Rate	District No.	Rate	District No.	Rate	District No.	Rate
														Homestead Up to \$4,000 20%	Over \$4,000 and Non-Homestead 33 1/3%	Timber Land Class 3e 20%	Homestead Up to \$4,000 25%	Over \$4,000 and Non-Homestead 40%	33 1/3%																															
	Acres 100ths	Dollars	Dollars	Dollars	Dollars					Dollars	Dollars	Dollars	Dollars	Dollars	Dollars	Dollars	Dollars	Dollars	Dollars	Dollars		Dollars	Dollars	Dollars	Dollars	Dollars																		Dollars	Dollars	Dollars	Dollars	Dollars	Dollars	Dollars
				23																																														
State of Minnesota																																																		
John C. Martin				40																																														
State of Minnesota																																																		
State of Minnesota																																																		
State of Minnesota																																																		
State of Minnesota																																																		
State of Minnesota																																																		
State of Minnesota																																																		
State of Minnesota																																																		
State of Minnesota																																																		
State of Minnesota																																																		

Long Beach
Sandy Shores
White Pine Beach
Planters Beach
The Arrangement Lot 19
White Pine Beach

Assessment Roll and Tax List of Real Property in the Dunn of Albion

* Indicate Type of Property: R-Residential, C-Commercial, I-Industrial, U-Utility, F-Farm, L-Lakeshore, T-Timber, M-Mineral

Table with columns: IN WHOSE NAME ASSESSED, SUBDIVISION, Description of Property, True and Full Valuations, Assessed Valuations (Rural, All Other, Machinery, Seasonal/Recreational), Final Assessed Value, Final Equalized Value, Sold for Taxes.

Cass County, Minnesota, for Taxes for the Year 1960.

Table with columns: VALUATIONS BY SCHOOL DISTRICTS AS EQUALIZED BY DEPARTMENT OF TAXATION, Tax Including State Homestead, State Tax on Non-Homestead, Special Taxes, Total Taxes, PAID, WHEN PAID, Number of Receipt, March Settlement 1961, June Settlement 1961, November Settlement 1961, Collections to First Monday in January 1962, Delinquent on First Monday in January 1962, Total Delinquent Tax and Penalty, REMARKS.

Long Beach, Shady Shores, White Pine Beach, Plainview Beach, Ar rangement Lot 19

Assessment Roll and Tax List of Real Property in the Town of Down of Adrian

* Indicate Type of Property: R-Residential, C-Commercial, I-Industrial, U-Utility, F-Farm, L-Lakeshore, T-Timber, M-Mineral

Table with columns: IN WHOSE NAME ASSESSED, DESCRIPTION OF PROPERTY, TRUE AND FULL VALUATIONS, ASSESSED VALUATIONS, and FINAL EQUALIZED VALUE. Includes entries for State of Minnesota and various owners like George & Eulalia G. Green.

Cass County, Minnesota, for Taxes for the Year 1960.

Table with columns: VALUATIONS BY SCHOOL DISTRICTS AS EQUALIZED BY DEPARTMENT OF TAXATION, Tax Including State Homestead, State Tax on Non-Homestead, SPECIAL TAXES, TOTAL TAXES, PAID, WHEN PAID, Number of Receipt, March Settlement 1961, June Settlement 1961, November Settlement 1961, Collections to First Monday in January 1962, Delinquent on First Monday in January 1962, Total Delinquent Tax and Penalty, REMARKS. Includes handwritten notes and calculations.

Long Beach, Sandy Shores, White Pine Beach, Plainview Beach, Arrangement Lot 19

Assessment Roll and Tax List of Real Property in the _____ of _____

* Indicate Type of Property: R-Residential, C-Commercial, I-Industrial, U-Utility, F-Farm

IN WHOSE NAME ASSESSED	DESCRIPTION OF PROPERTY				No. School District	Indicate Homestead Yes or No	Agricultural Yes or No	Indicate Type of Property	TRUE AND FULL VALUATIONS						ASSESSMENT					
	SUBDIVISION	Sec. or BLK.	Town or Block	Range					Number of Acres of Land Acres 100ths	LAND Exclusive of Structures and Improvements	BUILDINGS and Other Structures	MACHINERY Permanently Attached to Real Estate	TOTAL True and Full Value	RURAL		Timber Land Class A or B	Homestead Up to \$4,000 20%	Homestead Over \$4,000 and Non-Homestead 33 1/2%	Homestead Up to \$4,000 25%	Homestead Over \$4,000 25%
														Dollars	Dollars					

PAGES

44

THRU

54

BLANK

Cass County, Minnesota, for Taxes for the Year 1960.

Tax Including State Homestead	State Tax on Non-Homestead	SPECIAL TAXES	SPECIAL TAXES	TOTAL TAXES	PAID	WHEN PAID	Number of Receipt	March Settlement 1961	June Settlement 1961	Penalty	November Settlement 1961	Penalty	Collections to First Monday in January 1962	Penalty	Delinquent on First Monday in January 1962	Total Delinquent Tax and Penalty	REMARKS	
Mills	Mills					Month/Day Year		\$ cts.	\$ cts.	\$ cts.	\$ cts.	\$ cts.	\$ cts.	\$ cts.	\$ cts.	\$ cts.		

Long Beach, Sandy Shores, White Pine Beach, Plauyew Beach, White Pine Beach, Arrangement Lot 19, White Pine Beach

Assessment Roll and Tax List of Real Property in the

Dunn of Hiawatha * Indicate Type of Property: R-Residential, C-Commercial, I-Industrial, U-Utility, F-Farm, L-Lakeshore, T-Timber, M-Mineral

Long Beach

Table with columns: IN WHOSE NAME ASSESSED, SUBDIVISION, Acres of Land, TRUTH AND FULL VALUATIONS, ASSESSED VALUATIONS, FINAL EQUALIZED VALUE. Includes handwritten entries for 'J. H. Hansen' and 'Long Beach'.

Cass County, Minnesota, for Taxes for the Year 1960.

Table with columns: SOLID FOR TAXES, VALUATIONS BY SCHOOL DISTRICTS AS EQUALIZED BY DEPARTMENT OF TAXATION, Tax Including State Homestead, SPECIAL TAXES, TOTAL TAXES, PAID, WHEN PAID, Number of Receipt, March Settlement 1961, June Settlement 1961, November Settlement 1961, Collections to First Monday in January 1962, Delinquent on First Monday in January 1962, Total Delinquent Tax and Penalty, REMARKS. Includes handwritten entries for '3x5' and '342'.

White Pine Beach, Plainview Beach, White Pine Beach

Assessment Roll and Tax List of Real Property in the Town of Hiram

Cass County, Minnesota, for Taxes for the Year 1960.

* Indicate Type of Property: R-Residential, C-Commercial, I-Industrial, U-Utility, F-Farm, L-Lakeshore, T-Timber, M-Mineral

Table with multiple columns including: IN WHOSE NAME ASSESSED, DESCRIPTION OF PROPERTY, TRUE AND FULL VALUATIONS, ASSESSED VALUATIONS (RURAL, ALL OTHER, MACHINERY), VALUATIONS BY SCHOOL DISTRICTS, TAX INCLUDING STATE, SPECIAL TAXES, TOTAL TAXES, PAID, WHEN PAID, Number of Receipt, and REMARKS.

Note: Lot 1 thru 10 - Bk 4 Vacated
Lot 1 thru 19 - Bk 5
Lot 1 thru 14 - Bk 6
Also Street

Assessment Roll and Tax List of Real Property in the Town of Libran

Cass County, Minnesota, for Taxes for the Year 1960.

* Indicate Type of Property: R-Residential, C-Commercial, I-Industrial, U-Utility, F-Farm, L-Lakeshore, T-Timber, M-Mineral

Table with columns: IN WHOSE NAME ASSESSED, SUBDIVISION, DESCRIPTION OF PROPERTY, TRUE AND FULL VALUATIONS, ASSESSED VALUATIONS, VALUATIONS BY SCHOOL DISTRICTS AS EQUALIZED BY DEPARTMENT OF TAXATION, Tax including State Homestead, State Tax on Non-Homestead, SPECIAL TAXES, TOTAL TAXES, PAID, WHEN PAID, Number of Receipt, March Settlement 1961, June Settlement 1961, Penalty, November Settlement 1961, Collections to First Monday in January 1962, Delinquent on First Monday in January 1962, Total Delinquent Tax and Penalty, REMARKS.

Long Beach

Shady Shores

Elmhurst, Ritzmound, Sunset, Beach White Pine Beach

Platylow Beach, White Pine Beach

Arrangement Lot 19

Assessment Roll and Tax List of Real Property in the Winn of Aurora

* Indicate Type of Property: R-Residential, C-Commercial, I-Industrial, U-Utility, F-Farm, L-Lakeshore, T-Timber, M-Mineral

Cass County, Minnesota, for Taxes for the Year 1960.

Main table with columns: IN WHOSE NAME ASSESSED, SUBDIVISION, DESCRIPTION OF PROPERTY, TRUE AND FULL VALUATIONS, ASSESSED VALUATIONS, VALUATIONS BY SCHOOL DISTRICTS AS EQUALIZED BY DEPARTMENT OF TAXATION, TAXES, PAID, WHEN PAID, REMARKS.

Vertical text on the right edge of the page: Long Beach, Shady Shores, Itzmann, Beach, White Pine Beach, Plainview Beach, White Pine Beach.

Assessment Roll and Tax List of Real Property in the Town of Elmhurst

* Indicate Type of Property: R-Residential, C-Commercial, I-Industrial, U-Utility, F-Farm, L-Lakeshore, T-Timber, M-Mineral

Table with columns: ON WHOSE NAME ASSESSED, SUBDIVISION, Sec. or Lot, Town, Range, Number of Acres of Land, TRUE AND FULL VALUATIONS (LAND, BUILDINGS, MACHINERY, TOTAL), ASSESSED VALUATIONS (RURAL, ALL OTHER, MACHINERY, Seasonal and Recreational Cabins, TOTAL ASSESSED VALUE), FINAL EQUILIBRIATED VALUE.

Cass County, Minnesota, for Taxes for the Year 1960.

Table with columns: VALUATIONS BY SCHOOL DISTRICTS AS EQUALIZED BY DEPARTMENT OF TAXATION, Tax Including State, State Tax on Non-Homestead, SPECIAL TAXES, TOTAL TAXES, PAID, WHEN PAID, Number of Receipt, March Settlement 1961, June Settlement 1961, November Settlement 1961, Collections to First Monday in January 1962, Delinquent on First Monday in January 1962, Total Delinquent Tax and Penalty, REMARKS.

Elmhurst, Shady Shore, White Pine Beach, Plainview Beach, White Pine Beach, Re-arrangement of Lot 19 White Pine Beach, Macksensack, Peaceful Valley

Elmhurst, Shady Shore, White Pine Beach, Plainview Beach, White Pine Beach, Re-arrangement of Lot 19 White Pine Beach, Macksensack, Peaceful Valley

Assessment Roll and Tax List of Real Property in the Town of Assam of Assam County, Minnesota, for Taxes for the Year 1960.

Cass County, Minnesota, for Taxes for the Year 1960.

* Indicate Type of Property: R-Residential, C-Commercial, I-Industrial, U-Utility, F-Farm, L-Lakeshore, T-Timber, M-Mineral

Table with columns: IN WHOSE NAME ASSESSED, SUBDIVISION, DESCRIPTION OF PROPERTY, TRUE AND FULL VALUATIONS, ASSESSED VALUATIONS, VALUATIONS BY SCHOOL DISTRICTS AS EQUALIZED BY DEPARTMENT OF TAXATION, TAXES, PAID, WHEN PAID, Number of Receipt, March Settlement 1961, June Settlement 1961, Penalty, November Settlement 1961, Collections to First Monday in January 1962, Delinquent on First Monday in January 1962, Total Delinquent Tax and Penalty, REMARKS.

Assessment Roll and Tax List of Real Property in the Town of Down of State of Minn.

* Indicate Type of Property: R-Residential, C-Commercial, I-Industrial, U-Utility, F-Farm, L-Lakeshore, T-Timber, M-Mineral

Table with columns: IN WHOSE NAME ASSESSED, SUBDIVISION (Sunset Beach), DESCRIPTION OF PROPERTY, TRUE AND FULL VALUATIONS (LAND, BUILDINGS, MACHINERY, TOTAL), ASSESSED VALUATIONS (RURAL, ALL OTHER, TOTAL ASSESSED), VALUATIONS BY SCHOOL DISTRICTS AS EQUALIZED BY DEPARTMENT OF TAXATION, TAXES (SPECIAL, TOTAL, PAID, WHEN PAID), and REMARKS.

Vertical text on the left margin: Elmhurst, Ritmoond, Sunset Beach, White Pine Beach, Plainview Beach, 19 White Pine Beach, Re-arrangement of Lot

Vertical text on the right margin: Sunset View, East Add'n to Peaceful Shores Beach, Chariton Beach, Peaceful Shores, Heikensack Beach, Peaceful Valley

Assessment Roll and Tax List of Real Property in the Town of Avion

* Indicate Type of Property: R-Residential, C-Commercial, I-Industrial, U-Utility, F-Farm, L-Lakeshore, T-Timber, M-Mineral

Table with columns: IN WHOSE NAME ASSESSED, SUBDIVISION, DESCRIPTION OF PROPERTY, TRUE AND FULL VALUATIONS, ASSESSED VALUATIONS, VALUATIONS BY SCHOOL DISTRICTS AS EQUALIZED BY DEPARTMENT OF TAXATION, TAX INCLUDING STATE, SPECIAL TAXES, TOTAL TAXES, PAID, WHEN PAID, Number of Receipt, March Settlement, June Settlement, November Settlement, Collections to First Monday in January, Delinquent on First Monday in January, Total Delinquent Tax and Penalty, REMARKS.

Elabour, Ritmoond, Sunset Beach, Chariton Beach, Plainview Beach, White Pine Beach, Re-arrangement of Lot 19

Sunset Valley, Peaceful Shores, Laughlin, Peaceful Shores, Bethel Beach, Hokenseck, Peaceful Valley

Assessment Roll and Tax List of Real Property in the Town of Avon

* Indicate Type of Property: R-Residential, C-Commercial, I-Industrial, U-Utility, F-Farm, L-Lakeshore, T-Timber, M-Mineral

Table with columns: IN WHOSE NAME ASSESSED, SUBDIVISION, DESCRIPTION OF PROPERTY, TRUE AND FULL VALUATIONS, ASSESSED VALUATIONS, VALUATIONS BY SCHOOL DISTRICTS AS EQUALIZED BY DEPARTMENT OF TAXATION, TAX INCLUDING STATE HOMESTEAD, SPECIAL TAXES, TOTAL TAXES, PAID, WHEN PAID, Number of Receipt, March Settlement 1961, June Settlement 1961, Penalty, November Settlement 1961, Penalty, Collections to First Monday in January 1962, Delinquent on First Monday in January 1962, Total Delinquent Tax and Penalty, REMARKS.

Vertical text on the left margin: Sunset Beach, Chariton Beach, Peaceful Shores, Re-arrangement of Lot 19 White Pine Beach.

Vertical text on the right margin: Sunset View, Peaceful Shores, Long Pine Lakeshore, Peaceful Valley.

Assessment Roll and Tax List of Real Property in the Town of Nisswa

* Indicate Type of Property: R-Residential, C-Commercial, I-Industrial, U-Utility, F-Farm, L-Lakeshore, T-Timber, M-Mineral

Table with columns: IN WHOSE NAME ASSESSED, SUBDIVISION (Peaceful Shores), DESCRIPTION OF PROPERTY, TRUE AND FULL VALUATIONS (LAND, BUILDINGS, MACHINERY, TOTAL), ASSESSED VALUATIONS (RURAL, ALL OTHER, MACHINERY, Seasonal and Recreational Cabins, TOTAL ASSESSED VALUE), Total Assessed Value as Equalized by the Board of Review, FINAL EQUALIZED VALUE.

Summary row for the table with totals: 3133, 6852, 8973, 545, 1761, 279, 2293, 321, 2627, 321, 2627, 2306, 2427, 75632, 77098.

Cass County, Minnesota, for Taxes for the Year 1960.

Table with columns: SOLD FOR TAXES, VALUATIONS BY SCHOOL DISTRICTS AS EQUALIZED BY DEPARTMENT OF TAXATION (District No., Rate, etc.), Tax Including State Homestead, State Tax on Non-Homestead, SPECIAL TAXES, TOTAL TAXES, PAID, WHEN PAID, Number of Receipt, March Settlement 1961, June Settlement 1961, November Settlement 1961, Collections to First Monday in January 1962, Delinquent on First Monday in January 1962, Total Delinquent Tax and Penalty, REMARKS.

Summary row for the table with totals: 321, 4545, 4545, 8698, 1761, 2022, 66954, 1466, 77098, 30725, 39271, 9102.

Vertical text on the left edge of the page: Elmhurst, Ritmoond, Sunset Beach, Chariton Beach, Peaceful Shores, Re-arrangement of Lot 19 White Pine Beach.

Vertical text on the right edge of the page: Sunset View, Peaceful Shores, Coughlin Beach, Long Pine Hackensack, Peaceful Valley.

Assessment Roll and Tax List of Real Property in the Town of Liram, Cass County, Minnesota, for Taxes for the Year 1960.

* Indicate Type of Property: R-Residential, C-Commercial, I-Industrial, U-Utility, F-Farm, L-Lakeshore, T-Timber, M-Mineral

Table with columns: IN WHOSE NAME ASSESSED, SUBDIVISION, DESCRIPTION OF PROPERTY, TRUE AND FULL VALUATIONS, ASSESSED VALUATIONS, and FINAL EQUALIZED VALUE.

Handwritten entries in the 'IN WHOSE NAME ASSESSED' column, including names like Henry R. + Augusta E. Henderson, Vernon D. + Gretchen A. Christensen, and Roy A. + Leona R. Swanson.

Summary totals at the bottom of the table, showing aggregated values for various categories.

Cass County, Minnesota, for Taxes for the Year 1960.

Table with columns: VALUATIONS BY SCHOOL DISTRICTS AS EQUALIZED BY DEPARTMENT OF TAXATION, TAX INCLUDING STATE HOMESTEAD, SPECIAL TAXES, TOTAL TAXES, PAID, WHEN PAID, and REMARKS.

Handwritten entries in the 'VALUATIONS BY SCHOOL DISTRICTS' and 'PAID' columns, including district numbers and payment dates.

Summary totals at the bottom of the second table, showing aggregated tax and payment information.

Vertical text on the left edge of the page, including 'Sunset View' and 'Peaceful Shores'.

Vertical text on the right edge of the page, including 'Sunset View' and 'Peaceful Valley'.

Assessment Roll and Tax List of Real Property in the Town of Hiram

* Indicate Type of Property: R-Residential, C-Commercial, I-Industrial, U-Utility, F-Farm, L-Lakeshore, T-Timber, M-Mineral

Table with columns: IN WHOSE NAME ASSESSED, SUBDIVISION, No. of Lot, Town or Block, No. of Acres, School District, Indicate Year, Agr. or Non-Agr., Indicate Type, LAND, BUILDINGS, MACHINERY, TOTAL, RURAL, ALL OTHER, MACHINERY, Seasonal and Recreational, TOTAL ASSESSED VALUE, Total Assessed Value as Equalized by the Board of Review, FINAL EQUALIZED VALUE.

Cass County, Minnesota, for Taxes for the Year 1960.

Table with columns: SOLD FOR TAXES, VALUATIONS BY SCHOOL DISTRICTS AS EQUALIZED BY DEPARTMENT OF TAXATION, District No., Rate, State Tax on Non-Homestead, SPECIAL TAXES, TOTAL TAXES, PAID, WHEN PAID, Number of Receipt, March Settlement, June Settlement, November Settlement, Collections in First Monday in January 1962, Delinquent on First Monday in January 1962, Total Delinquent Tax and Penalty, REMARKS.

Assessment Roll and Tax List of Real Property in the *Down* of *Hiram*

* Indicate Type of Property: R-Residential, C-Commercial, I-Industrial, U-Utility, F-Farm, L-Lakeshore, T-Timber, M-Mineral

Cass County, Minnesota, for Taxes for the Year 1960.

Sunset View
Chariton
Beach
Peaceful Shores
Peaceful Shores
Peaceful Valley

Main assessment table with columns: IN WHOSE NAME ASSESSED, SUBDIVISION, DESCRIPTION OF PROPERTY, TRUE AND FULL VALUATIONS, ASSESSED VALUATIONS, VALUATIONS BY SCHOOL DISTRICTS AS EQUALIZED BY DEPARTMENT OF TAXATION, Tax Including State Homestead, SPECIAL TAXES, TOTAL TAXES, PAID, WHEN PAID, Number of Receipt, March Settlement 1961, June Settlement 1961, November Settlement 1961, Collections to First Monday in January 1962, Delinquent on First Monday in January 1962, Total Delinquent Tax and Penalty, REMARKS.

James M. Hicks
Everett A. Jr., Everett A. Sr., Delbert H. Hekkerby
Lea & Violet L. Bethwell
Lavel R. Ryan
"
"
"
"
"
"
"
"
"
"
"
"
"
"
"
"
"

1st Add'n. to Peaceful Shores
(Part of Sub 203 Sec. 13-140-29)

Long Pine
Plat of M.F. Stone

Assessment Roll and Tax List of Real Property in the Down of Liviam,
* Indicate Type of Property: R-Residential, C-Commercial, I-Industrial, U-Utility, F-Farm, L-Lakeshore, T-Timber, M-Mineral

Cass County, Minnesota, for Taxes for the Year 1960.

IN WHOSE NAME ASSESSED	DESCRIPTION OF PROPERTY				No. School District	Indicate Home- stead Yes or No	Agriculture Yes or No	Indicate Type of Property	TRUE AND FULL VALUATIONS				ASSESSED VALUATIONS							Total Assessed Value as Equalized by the Board of Review	FINAL EQUALIZED VALUE		
	SUBDIVISION	Sec. or Lot	Town or Block	Rng.					Number of Acres of Land	LAND Exclusive of Structures and Improvements	BUILDINGS and Other Structures	MACHINERY Permanently Attached to Real Estate	TOTAL True and Full Value	RURAL			ALL OTHER					MACHINERY Permanently Attached to Real Estate	Seasonal and Recreational Cabins
														Acres 100ths	Homestead Up to \$4,000 20%	Over \$4,000 and Non-Homestead 33 1/4%	Timber Land Class 3e 20%	Homestead Up to \$4,000 25%	Over \$4,000 and Non-Homestead 40%				
Macdonald Moore	Northwest Shores Ten Mile Lake	41			1	Un	70	70	L	51								51	17			17	
"	"	42			2		70	"	"	51								51	17			17	
"	"	43			3		70	"	"	51								51	17			17	
John C. + Beatrice S. Bryngelson	"	44			4		70	"	"	102								102	34			34	
					5																		
					6																		
					7																		
					8																		
					9																		
					10																		
					11																		
					12																		
					13																		
					14																		
					15																		
					16																		
					17																		
					18																		
					19																		
					20																		

SOLD FOR TAXES	VALUATIONS BY SCHOOL DISTRICTS AS EQUALIZED BY DEPARTMENT OF TAXATION						Tax Including State Homestead	State Tax on Non-Homestead	SPECIAL TAXES	SPECIAL TAXES	TOTAL TAXES	PAID	WHEN PAID	Number of Receipt	March Settlement 1961	July Settlement 1961	Penalty	November Settlement 1961	Penalty	Collections to First Monday in January 1962	Penalty	Delinquent on First Monday in January 1962	Total Delinquent Tax and Penalty	REMARKS
	District No.	District No.	District No.	District No.	District No.	District No.																		
	Rate	Rate	Rate	Rate	Rate	Rate																		

Sunset View
 Sunset to Peaceful Shores
 Coughlin Beach
 Long Pine
 Peace Flat of N.W. Shore
 Re-arrangement of Lot #1

255 255 85 85 2468 60 2528 2528

Assessment Roll and Tax List of Real Property in the Town of Auburn of Illinois

* Indicate Type of Property: R-Residential, C-Commercial, I-Industrial, U-Utility, F-Farm, L-Lakeshore, T-Timber, M-Mineral

IN WHOSE NAME ASSESSED	DESCRIPTION OF PROPERTY			Number of Acres of Land	No. School District	Indicate Home-land Yes or No	Agricultural Yes or No	Indicate Type of Improvement	TRUE AND FULL VALUATIONS						TOTAL ASSESSED VALUE	Total Assessed Value as Equalized by the Board of Review	FINAL EQUALIZED VALUE
	Sec. or Lot	Town or Block	Range						LAND Exclusive of Structures and Improvements	BUILDINGS and Other Structures	MACHINERY Permanently Attached to Real Estate	TOTAL True and Full Value	RURAL				
				Acres: 100ths					Dollars	Dollars	Dollars	Dollars	Dollars	Dollars	Dollars	Dollars	Dollars
<i>Jean + Violet Gehwill</i>																	

Cass County, Minnesota, for Taxes for the Year 1960.

SOLD FOR TAXES	VALUATIONS BY SCHOOL DISTRICTS AS EQUALIZED BY DEPARTMENT OF TAXATION						Tax Including State Homestead	State Tax on Non-Homestead	SPECIAL TAXES	SPECIAL TAXES	TOTAL TAXES	PAID	WHEN PAID	Number of Receipt	March Settlement 1961	June Settlement 1961	Penalty	November Settlement 1961	Penalty	Collections to First Monday in January 1962	Delinquent on First Monday in January 1962	Total Delinquent Tax and Penalty	REMARKS		
	District No.	District No.	District No.	District No.	District No.	District No.																		Rate	Rate

Grand Totals
 H 8383 6495 = H14878
 H 41012 20581 = 61593
 49395 27076 = 76471
 43238
 2- 13,353.66
 7A- 7,861.38
 21,215.04
 21,647.42