ASSESSMENT & TAX LIST - 1956

Hiram

INDEX TO SECTIONS

SECTION	PAGE
Sec. 1	
" 2	
" 3	
" 4	
" 5	
" 6	
" 7	
" 8	
" 9	
" 10	
" 11	
" 12	
" 13	
" 14	
" 15	
" 16	
" 17	
" 18	
" 19	
" 20	
" 21	
" 22	
" 23	
" 24	
" 25	
" 26	
" 27	
" 28	
" 29	
" 30	
" 31	
" 32	
" 33	
" 34	
" 35	
" 36	

For Convenience of Auditor in Showing Boundaries of School Districts

Township No. 140 *Range No.* 31 *Mer. P. M.*



Returns Showing Grain Received in or Handled by Elevators, Warehouses and Mills in the ..... of ..... in the County of ..... for the Year Ending May 1, 1956.

NAMES OF OWNERS	ADDRESS	Bushels of Wheat	Bushels of Soy Beans	Bushels of Flax	Total No. of Bushels of Wheat, Soy Beans and Flax	★ Tax of ½ Mill per Bushel Dollars	Cts.	Bushels of Corn	Bushels of Barley	Bushels of Rye	Bushels of Oats	Bushels of Buckwheat	Bushels of all Other Grains	Total No. Bushels Corn, Barley, Rye, Oats, Buckwheat and all Other Grains	★ Tax of ½ Mill Per Bushel Dollars	Cts.	★ Total Tax Dollars	Cts.	REMARKS

Note ★ Assessors will not fill these Columns

Public Schools
Shady Shores
White Pine Beach
Pleasantview Beach

Assessor's Return of Exempt Real Property in the ..... of ..... County of ....., Minnesota, for the Year 1956

FORM 2 (Will save money, simplify)

NAMES OF OWNERS	DESCRIPTION: SUBDIVISION	Sec. or Lot	Town or Block	Range	No. of Acres: Acres	No. of Acres: 100ths	FOR WHAT PURPOSE USED	TRUE AND FULL VALUATIONS: LAND Exclusive of Structures and Improvements Dollars	BUILDINGS and Other Structures Dollars	MACHINERY Permanently Attached to Real Estate Dollars	TOTAL True and Full Value Dollars	ASSESSED VALUATIONS: Rural Including Machinery 33⅓%	All Other 40%	REMARKS
Collegiate Presbyterian Church	Lot 6	12	140	31				184			184	68		5
Town of Hiram	1st addn. to Peaceful Shores	Outlot		7			Road	51			51	17		4
											240	80		

Assessor's Return of Exempt Real Property in the ..... of ..... County of ....., Minnesota, for the Year 1956

NAMES OF OWNERS	DESCRIPTION: SUBDIVISION	Sec. or Lot	Town or Block	Range	No. of Acres: Acres	No. of Acres: 100ths	FOR WHAT PURPOSE USED	TRUE AND FULL VALUATIONS: LAND Exclusive of Structures and Improvements Dollars	BUILDINGS and Other Structures Dollars	MACHINERY Permanently Attached to Real Estate Dollars	TOTAL True and Full Value Dollars	ASSESSED VALUATIONS: Rural Including Machinery 33⅓%	All Other 40%	REMARKS

SUMMARY OF TAX COLLECTION

Original Levy	$16,643.46	
Additions	$	
		$16,643.46
Abatements		$ 206.24
		$16,437.22

Cancelled 1086
" 4918
6004

COLLECTIONS

March Settlement	$2648.26	
June Settlement	$4221.45	
November Settlement	$2998.96	
January Settlement	$293.31	$
		$10,221.98
Over Collected	$	
Under Collected	$	
Delinquent	$1221.28	$
Total		$16443.26

6004

Assessor's Return of

FORM 2

NAMES OF OWNERS

TABULAR SCHEDULE OF VALUATIONS,

LEVIED IN THE Town OF Nisen

School District No.	Agricultural Lands Dollars	Non-Agricultural Lands Dollars	Personal Property Dollars	Total Value of all Property except Money and Credits Dollars	Rate of State Tax Total Rate of State Tax Mills	Rate of County Taxes: Rev. Mills	R. & B. Mills	Welfare Mills	Bonds and Int. Mills	R.&B. Cass Co. Bldg. Agri. Ext. Mills	Total Rate of County Tax Mills	Rate of Town Taxes: Rev. Mills	R. & B. Mills	Drag Tax Mills	State Loan Mills	Mills	Mills	Mills	Total Rate of Town Tax Mills	Rate of: Local 1 Mill Mills	Special Mills	State Loan Mills	Deficiency Mills	Tuition Mills	Transportation Mills	C.O. Mills
Un	18,568	44848	10,364	73,720	H. 3.81	7.08	14.18	4.7.76 7.22 welf. def.	7.74	2.00 .5	106.4	4.75	13.57	1.					19.32	1. 26. b. 40	40. 40.			.75 .75	15. 15.

N. H. 5.34
9.15

Assessed Value	Rural	All Other	Personal Property	Total
Homestead	11,541			11,541
Non-Homestead	51,765		10,364	62,129
Total	63,356		10,364	73,720

RATES AND TAXES

COUNTY OF CASS, STATE OF MINNESOTA

School Taxes: Total Rate of Sch'l Tax Mills	Total Rate of all Taxes Mills	Taxes Levied — Local 1 Mill and Special School Taxes by Districts: Local 1 Mill Mills	Special Mills	State Loan Mills	Def. Jump C.O. Mills	Total School Taxes
76.73	26.28	1851	3706	74032	1351	27767	14206 17
96.73	226.28	5521	22058 48	22058 48	4030	82818	53465
		73 72	257864	274880	5381	110580	676077

All Other Taxes: Funds	Rate	Amounts
State —Non-Homestead,		3328 82
State —Homestead,		2803 32
County Revenue,		1996 34
County Road and Bridge,		1045 35
County Welfare,		3376 44
Bonds and Interest		570 59
R.&B. Bldg		147 44
Cass Co. Agrd. Exen		36 86
Welfare def.		532 26
Town Revenue,		350 17
Town Road and Bridge,		1000 38
Town Drag,		73 72
Town State Loan,		1424 27
School Local 1 Mill,		73 72
School Special,		2578 64
School State Loan,		
Deficiency		2748 80
Tuition		
Transportation		53 81
Capital Outlay		1105 80
		6760 77
		16643 46

Total Taxes Real Estate 14242 82
Pers. Prop. 2400 64
Total 16,643 46

Total Number of Acres 76,278.34

Total Levy, $16,643 46

State of Minnesota, } ss.
COUNTY OF CASS

I, J. E. Pelham, Auditor of said County and State aforesaid, do hereby certify that the foregoing is a true and correct Schedule, showing the valuation of all the taxable property, in the Town of Nisen, in said County, the several rates of Taxation and Totals of the several Tax Funds levied thereon for the year A. D. 1936.

Witness my hand and official seal, this 19 day of December A. D. 1936

J. E. Pelham County Auditor
By Helen Pickler Deputy

SEAL

Total Tax Levy 19845.38

Page Back | Page Above | White Pine Beach | Pillsbury Beach

Assessor's Return of

FORM 2 [illegible]

NAMES OF OWNERS

COLLECTIONS OF TAXES OF 1956 Town OF Vivian CASS COUNTY, MINNESOTA

FUNDS	MARCH SETTLEMENT 1952	JUNE SETTLEMENT 1952	NOV. SETTLEMENT 1952	Amount Collected from Nov. 1952 to 1st Monday in Jan. 1953	REDUCTIONS	Total Reductions and Collected	BALANCE UNCOLLECTED	ADDITIONS	Total Uncollected to First Monday in January, 19____
State—Non-Homestead	5815	185 67	5110	396					
State—Homestead	4372	15720	5110	410					
County Revenue	31218	111732	343222	2918					
County Road and Bridge	16347	58507	19020	1528					
County Welfare	549 89	1968 12	639 80	51 40					
County Bond and Interest	8923	31935	10382	834					
R + B. Bdg	3206	5252	2672	216					
Well Aef	8323	297 84	96 84	778					
Cass Co. Agri	576	2063	670	54					
Town Revenue	5476	195 98	6372	512					
Town Road and Bridge	15649	559 90	18284	1462					
Town Drag	1153	4126	1340	108					
Town State Loan									
School Local 1 Mill	1152	4125	1341	108					
School Special	4426 6	1449 84	4479	3862					
School State Loan									
Deficiency	461 12	1650 40	536 52	43 11					
Tuition									
Transportation	84 1	301 0	97 8	78					
C. O.	172 93	618 93	201 20	16 16					
	2648 26	9521 45	2998 96	243 31					

		LOCAL 1 MILL	SPECIAL	STATE LOAN	Deficiency	Transp.	C. O.				TOTALS
MARCH SETTLEMENT	School District No. Unit	92	18 46		36 92	67	13 85				70 82
	Unit 112	1060	424 20		424 20	7 74	159 08				1025 32
	Totals	1152	442 66		461 12	8 41	172 93				1096 64
JUNE SETTLEMENT	School District No. Unit	1002	200 54		401 10	7 32	150 44				769 42
	Unit 112	31 23	124 930		124 930	22 80	468 49				1021 12
	Totals	41 25	1449 84		1650 40	30 12	618 93				1790 54
NOVEMBER SETTLEMENT	School District No. Unit	436	87 24		174 47	3 18	65 43				334 67
	Unit 112	905	362 05		362 05	6 60	135 77				875 52
	Totals	1341	449 29		536 52	9 78	201 20				1210 20
NOVEMBER TO JANUARY	School District No. Unit	22	4 78		8 97	16	3 36				17 17
	Unit 112	86	34 14		34 14	62	12 81				82 56
	Totals	108	38 62		43 11	78	16 16				99 75
ADDITIONS	School District No.										
	Totals										
REDUCTIONS	School District No.										
	Totals										

Assessment Roll and Tax List of Real Property in the Town of Hiram, Cass County, Minnesota, for Taxes for the Year 1956.

Form SCU-100 — Indicate Type of Property: R-Residential, C-Commercial, I-Industrial, U-Utility, F-Farm, L-Lakeshore, T-Timber, M-Mineral

	IN WHOSE NAME ASSESSED	TO WHOM TRANSFERRED	DESCRIPTION OF PROPERTY: SUBDIVISION	Sec. or Lot	Town or Block	Rge.	Number of Acres of Land: Acres	Bldgs.	No. School District	Indicate Homestead by Yes or No	Indicate Agricultural by Yes or No	* Indicate Type of Property	TRUE AND FULL VALUATIONS: LAND Exclusive of Structures and Improvements	BUILDINGS and Other Structures	MACHINERY Permanently Attached to Real Estate	TOTAL True and Full Value	ASSESSED VALUATIONS: RURAL: Homestead Up to $4,000 20%	RURAL: Over $4,000 and Non-Homestead 33⅓%	ALL OTHER: Timber Land Class 3c 20%	ALL OTHER: Homestead Up to $4,000 25%	ALL OTHER: Over $4,000 Non-Homestead 40%	ALL OTHER: MACHINERY Permanently Attached to Real Estate 33⅓%	TOTAL ASSESSED VALUE	Total Assessed Value as Equalized by the Board of Review	FINAL EQUALIZED VALUE
							Acres	Bldgs.					Dollars	Dollars	Dollars	Dollars	Dollars	Dollars	Dollars	Dollars	Dollars	Dollars	Dollars	Dollars	Dollars
1	Hannah & Thomas		NE¼ of NE¼ Lot 1	7	140	31	28	Hse	Yes	Yes	F		98	387		485	97						97		
2	"		NW¼ of NE¼ Lot 2				35		"	"	T		210			210	42						42		
3	Albert & Lydia Thomas		SW¼ of NE¼				20		"	"	"		160			160	32						32		
4	Charles M. & Jessie A. Brook		SE¼ of NE¼ Lot 7				31		No	"	L		160	120		300		100					100		
5																									
6	Catherine Cramer & Lelia Dalton		NE¼ of NW¼ Lot 3				24.50		No	"	F		246			246		82					82		
7			NW¼ of NW¼																						
8			SW¼ of NW¼																						
9	Chas. Jr. & Henrietta W. Leufk		SE¼ of NW¼ Lot 4				34.50		No	"	R		215	430		645		215					215		
10																									
11	Charles W. & Henrietta W. Leufk		NE¼ of SW¼				40		No	"	T		279			279		93					93		
12	"		NW¼ of SW¼ Lot 5				38		No	"	T		396			396		132					132		
13	Harry V. & Ruth Lindsley		Lots 6 thru 12 N. 100' of d 433' of Plat 6 SW¼ of SW¼				9.50		Yes	"	R		115	450		565	113						113		
14	Harry V. & Ruth Lindsley		N. 100' of d 433' of Lot 6 SE¼ of SW¼				3		"	"	L		95			95	15						15		
15	Mabel G. Saunders		N. 100' of d 433' of Lot 6 NE¼ of SE¼				2		No	"	"		51			51		17					17		
16	Harry V. & Ruth Clayton Lindsley		N. 100' of d 433' of Lot 6 NW¼ of SE¼				2		Yes	"	L		50			50	10						10		
17	Hilda Johnson		N. 100' of d 433' of Lot 6 SW¼ of SE¼				2		No	"	L		51			51		17					17		
18	Ray H. & Elizabeth R. Quick		N. 100' of d 433' of Lot 6 SE¼ of SE¼				2		"	"	"		51			51		17					17		
19	Clara Johnson & August Gustafson		N. 100' of d 433' of Lot 6 SE¼ of SE¼				2		"	"	"		51			51		17					17		
20	Clara Johnson & Charles Gustafson		N. 100' of d 433' of Lot 6				2		"	"	"		51			51		17					17		
			(Continued on next page)				290.50						2019	1487		3506	209	707					1016		

	SOLD FOR TAXES	VALUATIONS BY SCHOOL DISTRICTS AS EQUALIZED BY DEPARTMENT OF TAXATION: District No. 2 Dollars	District No. Dollars	District No. Dollars	District No. Dollars	Districts No. Dollars	Tax Including State Homestead Mills	State Tax on Non-Homestead 4.4 Mills	SPECIAL TAXES	TOTAL TAXES		PAID	WHEN PAID	Number of Receipt	March Settlement 1957	June Settlement 1957	Penalty	November Settlement 1957	Penalty	Collections to Five Monday in January 1958	Penalty	Delinquent on Five Monday in January 1958	Penalty	Total Delinquent Tax and Penalty	REMARKS
		Dollars	Dollars	Dollars	Dollars	Dollars	$ cts.	$ cts.	$ cts.	$ cts.			Month Day Year		$ cts.	$ cts.	$ cts.	$ cts.	$ cts.	$ cts.	$ cts.	$ cts.	$ cts.	$ cts.	
1		97					20.00			20.00	1	2nd Half Paid	OCT 30 1957												
												1st Half Paid	MAY 31 1957	16260		10.00		10.00							
												2nd Half Paid	OCT 30 1957	10054											
2		42					8.66			8.66	2	1st Half Paid	MAY 31 1957			4.33		4.33							
												2nd Half Paid	OCT 30 1957												
3		32					6.60			6.60	3	1st Half Paid	MAY 31 1957			3.30		3.30							
												Balance Paid	OCT 31 1957	16122											
4		100					20.62	.54		21.16	4	Part Paid	MAY 31 1957	10558		10.00		10.16							
5											5														
6		82					16.92	.44		17.36	6	PAID IN FULL	APR 22 1957	3737		17.36									
7											7														
8											8														
9		215					44.36	1.14		45.50	9	PAID IN FULL	FEB 18 1957	2348	45.50										
10											10														
11		93					19.18	.50		19.68	11	PAID IN FULL	FEB 18 1957		19.68										
12		132					27.22	.70		27.92	12	PAID IN FULL	FEB 18 1957	2348	27.92										
13		113					23.30			23.30	13	PAID IN FULL	MAR 20 1957	3692		23.30									
14		15					3.10			3.10	14	PAID IN FULL	MAR 20 1957			3.10									
15	SOLD FOR TAXES	17					3.50	.10		3.60	15												3.60		
16		10					2.06			2.06	16	PAID IN FULL	JAN 14 1957	32	2.06										
17		17					3.50	.10		3.60	17	PAID IN FULL	MAY 31 1957	16586		3.60									
18		17					3.50	.10		3.60	18	PAID IN FULL	MAY 31 1957	16587		3.60									
19		17					3.50	.10		3.60	19	PAID IN FULL	MAY 31 1957	16435		3.60									
20		17					3.50	.10		3.60	20	PAID IN FULL	MAY 31 1957												
		307																							
		707					20.52	.82		21.34					96.10	86.79		22.79					3.60		
		1016																							

Assessment Roll and Tax List of Real Property in the Town of Hewitt

Form 3C(1) (56)—MILLER-BATE COMPANY, MINNEAPOLIS

* Indicate Type of Property: R-Residential, C-Commercial, I-Industrial, U-Utility, F-Farm, L-Lakeshore, T-Timber, M-Mineral

	IN WHOSE NAME ASSESSED	TO WHOM TRANSFERRED	DESCRIPTION OF PROPERTY: SUBDIVISION	Sec. or Lot	Town or Block	Rng.	Number of Acres of Land: Acres	100ths	No. School District	Indicate Homestead or No	Indicate Agricultural Land Taxed as No	Indicate Agricultural Land Taxed as Preserves	TRUE AND FULL VALUATIONS: LAND Exclusive of Structures and Improvements	BUILDINGS and Other Structures	MACHINERY Permanently Attached to Real Estate	TOTAL True and Full Value	ASSESSED VALUATIONS: RURAL: Homestead Up to $4,000 20%	Over $4,000 and Non-Homestead 33⅓%	ALL OTHER: Timber Land Class 3c 20%	Homestead Up to $1,000 25%	Over $1,000 and Non-Homestead 40%	MACHINERY Permanently Attached to Real Estate 33⅓%	TOTAL ASSESSED VALUE	Total Assessed Value as Equalized by the Board of Review	FINAL EQUALIZED VALUE
							Acres	100ths					Dollars	Dollars	Dollars	Dollars	Dollars	Dollars	Dollars	Dollars	Dollars	Dollars	Dollars	Dollars	Dollars
1			NE¼ of NE¼	1	Hw 31				Hewitt																
2			NW¼ of NE¼																						
3			SW¼ of NE¼																						
4			SE¼ of NE¼																						
5																									
6			NE¼ of NW¼																						
7			NW¼ of NW¼																						
8			SW¼ of NW¼																						
9			SE¼ of NW¼																						
10																									
11			NE¼ of SW¼																						
12			NW¼ of SW¼																						
13	Harry W & Dorothy Wayne Lundberg		2455' of 1331' of Lots 21 & 22 / SW¼ of SW¼							Yes	Yes	L	75			75	15						15		
14	Harry W & Lundberg		SE¼ of SW¼ less S 6¼				30			"	"	T	135			135	27						27		
15	Oscar Johnson		S 6¼ of S 6¼ of SW¼				10			No	"	"	44			44		33					33		
16	James H. Crawford		NE¼ of SE¼				40			"	"	"	102			102		34					34		
17	Edgar Ernest Rausch		NW¼ of SE¼				40			"	"	"	102			102		34					34		
18	Rausch & Mr. Ward Dahlberg		SW¼ of SE¼ less one acre school				39			Yes	"	R	134	236		370	74						74		
19	Joseph W & Ethelyn Reed		SE¼ of SE¼				40			No	"	T	132			132		44					44		
20	Edward Carson & Mr. Martin Bartram		E 2/3 of S 2/3 of W 2/3 of E 2/3 of SW¼				5																		
							199						779	236		1015	116	145					261		

	SOLD FOR TAXES	VALIDATIONS BY SCHOOL DISTRICTS AS EQUALIZED BY DEPARTMENT OF TAXATION: District No. / Rate ... Mills	District No. / Rate ... Mills	District No. / Rate ... Mills	District No. / Rate ... Mills	District No. / Rate ... Mills	District No. / Rate ... Mills	Tax including State Homestead ... Mills	State Tax on Non-Homestead 5.34 Mills	SPECIAL TAXES	TOTAL TAXES		PAID	WHEN PAID: Month Day Year	Number of Receipt	March Settlement 1957	June Settlement 1957	Penalty	November Settlement 1957	Penalty	Collections to First Monday in January 1956	Penalty	Delinquent on First Monday in January 1956	Total Delinquent Tax and Penalty	REMARKS
		Dollars	Dollars	Dollars	Dollars	Dollars	Dollars	$ cts.	$ cts.	$ cts.	$ cts.					$ cts.	$ cts.	$ cts.	$ cts.	$ cts.	$ cts.	$ cts.	$ cts.	$ cts.	
1												1													
2												2													
3												3													
4												4													
5												5													
6												6													
7												7													
8												8													
9												9													
10												10													
11												11													
12												12													
13			H 15					310			310	13	PAID IN FULL	MAR 20 1957	3697		310								
14			H 27					556			556	14	PAID IN FULL	MAR 20 1957			556								
15			33					680	18		698	15													Offer to be on Tuesday, place same and if Farmers.
16			34					702	18		720	16	PAID IN FULL	FEB 28 1957	3920	720									
17			34					702	18		720	17	PAID IN FULL	MAY 28 1957	8136		720								
18	SOLD FOR TAXES		H 74					1526			1526	18											1526		
19			44					908	24		932	19											932		
20												20													
			H 116					5384	78		5462					720	1526						3456		
			145																						
			261																						

Assessment Roll and Tax List of Real Property in the Town of Hazen, Cass County, Minnesota, for Taxes for the Year 1956.

Form-SCD-156

* Indicate Type of Property: R-Residential, C-Commercial, I-Industrial, U-Utility, F-Farm, L-Lakeshore, T-Timber, M-Mineral

	In Whose Name Assessed	To Whom Transferred	Description of Property: Subdivision	Sec. or Lot	Town or Block	Rge.	Number of Acres of Land: Acres	Hundredths	Ind. Sch. District	Ind. Rural Equal. Total Tax in Mills	Ind. Equal. Total Tax in Dollars	* Indicates Type of Property	True and Full Valuations: Land Exclusive of Structures and Improvements (Dollars)	Buildings and Other Structures (Dollars)	Machinery Permanently Attached to Real Estate (Dollars)	Total True and Full Value (Dollars)	Assessed Valuations: Rural: Homestead Up to $4,000 20% (Dollars)	Rural: Over $4,000 and Non-Homestead 33⅓% (Dollars)	All Other: Timber Land Classified 20% (Dollars)	All Other: Homestead Up to $4,000 25% (Dollars)	All Other: Over $4,000 and Non-Homestead 40% (Dollars)	All Other: Machinery Permanently Attached to Real Estate 33⅓% (Dollars)	Total Assessed Value (Dollars)	Total Assessed Value as Equalized by the Board of Review (Dollars)	Final Equalized Value (Dollars)
1			NE¼ of NE¼	22	141	31			601																
2			NW¼ of NE¼																						
3			SW¼ of NE¼																						
4			SE¼ of NE¼																						
5																									
6			NE¼ of NW¼																						
7			NW¼ of NW¼																						
8			SW¼ of NW¼																						
9			SE¼ of NW¼																						
10																									
11			NE¼ of SW¼																						
12			NW¼ of SW¼																						
13			SW¼ of SW¼																						
14			SE¼ of SW¼																						
15																									
16			NE¼ of SE¼																						
17			NW¼ of SE¼																						
18			SW¼ of SE¼																						
19			SE¼ of SE¼																						
20																									

	Sold for Taxes	Valuations by School Districts as Equalized by Department of Taxation: District No. ..... Rate ..... Mills (Dollars)	District No. ..... Rate ..... Mills (Dollars)	District No. ..... Rate ..... Mills (Dollars)	District No. ..... Rate ..... Mills (Dollars)	District No. ..... Rate ..... Mills (Dollars)	District No. ..... Rate ..... Mills (Dollars)	Tax Including State Homestead ..... Mills ($ cts.)	State Tax on Non-Homestead ..... Mills ($ cts.)	Special Taxes ($ cts.)	Total Taxes ($ cts.)		Paid	When Paid: Month	Day	Year	Number of Receipt	March Settlement 1957 ($ cts.)	June Settlement 1957 ($ cts.)	Penalty ($ cts.)	November Settlement 1957 ($ cts.)	Penalty ($ cts.)	Collections to First Monday in January 1958 ($ cts.)	Penalty ($ cts.)	Delinquent on First Monday in January 1958 ($ cts.)	Total Delinquent Tax and Penalty ($ cts.)	Remarks
1												1															
2												2															
3												3															
4												4															
5												5															
6												6															
7												7															
8												8															
9												9															
10												10															
11												11															
12												12															
13												13															
14												14															
15												15															
16												16															
17												17															
18												18															
19												19															
20												20															

Assessment Roll and Tax List of Real Property in the Town of Pleasant, Cass County, Minnesota, for Taxes for the Year 1956.

Form SCD (556) MULTI-RATE PROPERTY, SUBURBS

* Indicate Type of Property: R-Residential, C-Commercial, I-Industrial, U-Utility, F-Farm, L-Lakeshore, T-Timber, M-Mineral

		DESCRIPTION OF PROPERTY								TRUE AND FULL VALUATIONS				ASSESSED VALUATIONS									
														RURAL		ALL OTHER							
IN WHOSE NAME ASSESSED	TO WHOM TRANSFERRED		SUBDIVISION	Sec. or Lot	Town or Block	Rng.	Number of Acres of Land (Acres / 100ths)	No. School District	Indicate Homestead Tax or No	Indicate Agricultural Tax or No	* Indicate Type of Property	LAND Exclusive of Structures and Improvements (Dollars)	BUILDINGS and Other Structures (Dollars)	MACHINERY Permanently Attached to Real Estate (Dollars)	TOTAL True and Full Value (Dollars)	Homestead Up to $4,000 20% (Dollars)	Over $4,000 and Non-Homestead 33⅓% (Dollars)	Timber Land Class 3c 20% (Dollars)	Homestead Up to $4,000 25% (Dollars)	Over $4,000 Non-Homestead 40% (Dollars)	MACHINERY Permanently Attached to Real Estate 33⅓% (Dollars)	TOTAL ASSESSED VALUE (Dollars)	Total Assessed Value as Equalized by the Board of Review (Dollars)	FINAL EQUALIZED VALUE (Dollars)
		1	NE ¼ of NE ¼	3	140	31		Un															
		2	NW ¼ of NE ¼																				
		3	SW ¼ of NE ¼																				
		4	SE ¼ of NE ¼																				
		5																					
		6	NE ¼ of NW ¼																				
Fred & Madge Hagen		7	NW ¼ of NW ¼ Lots 3				29.50	Un	Yes	No	R	320	2395		2715		905					905	
		8	SW ¼ of NW ¼																				
		9	SE ¼ of NW ¼																				
		10																					
		11	NE ¼ of SW ¼																				
		12	NW ¼ of SW ¼																				
		13	SW ¼ of SW ¼																				
		14	SE ¼ of SW ¼																				
		15																					
		16	NE ¼ of SE ¼																				
		17	NW ¼ of SE ¼																				
		18	SW ¼ of SE ¼																				
		19	SE ¼ of SE ¼																				
		20																					
							29.50					320	2395		2715		905					905	

Cass County, Minnesota, for Taxes for the Year 1956.

	SOLD FOR TAXES	VALIDATIONS BY SCHOOL DISTRICTS AS EQUALIZED BY DEPARTMENT OF TAXATION						Tax including State Homestead	State Tax on Non-Homestead	SPECIAL TAXES	TOTAL TAXES		PAID	WHEN PAID	Number of Receipt	March Settlement 1957	June Settlement 1957	Penalty	November Settlement 1957	Penalty	Collections to First Monday in January 1958	Penalty	Delinquent on First Monday in January 1958	Total Delinquent Tax and Penalty	REMARKS
		District No. ..... Rate ..... Mills	Pleasant No. 140 Rate 33 20 Mills	District No. ..... Rate ..... Mills	District No. ..... Rate ..... Mills	District No. ..... Rate ..... Mills	District No. ..... Rate ..... Mills							Month Day Year											
		Dollars	Dollars	Dollars	Dollars	Dollars	Dollars	$ cts.	$ cts.	$ cts.	$ cts.					$ cts.	$ cts.	$ cts.	$ cts.	$ cts.	$ cts.	$ cts.	$ cts.	$ cts.	
1												1													
2												2													
3												3													
4												4													
5												5													
6												6													
7			905					18.68	4.84		19.52	7	PAID IN FULL	APR 22 1957	5740		19.52								
8												8													
9												9													
10												10													
11												11													
12												12													
13												13													
14												14													
15												15													
16												16													
17												17													
18												18													
19												19													
20												20													
			905					18.68	4.84		19.52						19.52								

Long Beach
Shady Shores
White Pine Beach
Pickerview Beach

Assessment Roll and Tax List of Real Property in the Town of Liam, Cass County, Minnesota, for Taxes for the Year 1956.

Form SC (4-56) [illegible]

* Indicate Type of Property: R-Residential, C-Commercial, I-Industrial, U-Utility, F-Farm, L-Lakeshore, T-Timber, M-Mineral

	In Whose Name Assessed	To Whose Transferred	Description of Property: Subdivision	Sec. or Lot	Town or Block	Rng.	Number of Acres of Land: Acres	100ths	No. School District	Indicate Homestead Yes or No	Indicate Agricultural Yes or No	* Indicate Type of Property	True and Full Valuations: Land Exclusive of Structures and Improvements (Dollars)	Buildings and Other Structures (Dollars)	Machinery Permanently Attached to Real Estate (Dollars)	Total Land and Full Value (Dollars)	Assessed Valuations: Rural: Homestead Up to $4,000 20% (Dollars)	Over $4,000 and Non-Homestead 33⅓% (Dollars)	All Other: Timber Land Class 2a 20% (Dollars)	Homestead Up to $4,000 25% (Dollars)	Over $4,000 and Non-Homestead 40% (Dollars)	Machinery Permanently Attached to Real Estate 33⅓% (Dollars)	Total Assessed Value (Dollars)	Total Assessed Value as Equalized by the Board of Review (Dollars)	Final Equalized Value (Dollars)
1	State of Minnesota		NE¼ of NE¼ Lot 1	4	140	31			Unl																
2	Mary & Joseph D. Patterson		NW¼ of NE¼ Lot 2				33	50		No	Yes	T	174			174		58					58		
3	Fred T. Hagen & W. E. Woods		SW¼ of NE¼ Lot 5				23	50		"	"	"	132			132		44					44		
4	" "		SE¼ of NE¼ Lot 6				15	50		"	"	"	57			57		19					19		
5																									
6	Carlo & Iva Abraham		NE¼ of NW¼ Lot 3				39	50		No	No	C	336	564		900		300					300		
7			NW¼ of NW¼																						
8			SW¼ of NW¼																						
9			SE¼ of NW¼																						
10	Fred T. Hagen & W. E. Woods		Lot 4				19	50		No	No	T	102			102		34					34		
11			NE¼ of SW¼																						
12			NW¼ of SW¼																						
13			SW¼ of SW¼																						
14			SE¼ of SW¼																						
15																									
16			NE¼ of SE¼																						
17			NW¼ of SE¼																						
18			SW¼ of SE¼																						
19			SE¼ of SE¼																						
20																									
							135	00					801	564		1365		455					455		

	Sold for Taxes	Valuations by School Districts as Equalized by Department of Taxation: District No. Rate Mills (Dollars)	District No. Rate Mills (Dollars)	District No. Rate Mills (Dollars)	District No. Rate Mills (Dollars)	District No. Rate Mills (Dollars)	Tax Including State Homestead (Mills) $ cts.	State Tax on Non-Homestead 6.34 Mills $ cts.	Special Taxes $ cts.	Total Taxes $ cts.		Paid	When Paid: Month Day Year	Number of Receipt	March Settlement 1957 $ cts.	June Settlement 1957 $ cts.	Penalty $ cts.	November Settlement 1957 $ cts.	Penalty $ cts.	Collections to First Monday in January 1958 $ cts.	Penalty $ cts.	Delinquent on First Monday in January 1958 $ cts.	Penalty $ cts.	Total Delinquent Tax and Penalty $ cts.	Remarks
1											1														
2		58					1 96	30		12 26	2	PAID IN FULL	MAY 31 1957	10589		12 26									
3		44					9 08	24		9 32	3	PAID IN FULL	MAY 31 1957	7942		9 32									
4		19					3 92	10		4 02	4	PAID IN FULL	MAY 31 1957			4 02									
5											5														
6				300			6 88	1 60		6 48	6	PAID IN FULL	JUNE 18 1957	7475		6 48									
7											7														
8											8														
9											9														
10		34					7 02	18		7 20	10	PAID IN FULL	MAY 31 1957	7442		7 20									
11											11														
12											12														
13											13														
14											14														
15											15														
16											16														
17											17														
18											18														
19											19														
20											20														
		155		300	455	Na	31 48 / 60 88 / 92 36	242		102 08						102 08									

Long Beach | Sandy Shores | White Pine Beach | Plaintiff Beach

Assessment Roll and Tax List of Real Property in the Town of Shearn, Cass County, Minnesota, for Taxes for the Year 1956.

Form 3CD (50) WHITE-BLUE-GREEN, BUSINESS

* Indicate Type of Property: R-Residential, C-Commercial, I-Industrial, U-Utility, F-Farm, L-Lakeshore, T-Timber, M-Mineral

	In Whose Name Assessed	To Whom Transferred	Description of Property: Subdivision	Sec. or Lot	Town. or Block	Rng.	Number of Acres of Land: Acres	100ths	No. School District	Indicate Homestead by Yes or No	Indicate Agricultural Land by Yes or No	* Indicate Type of Property	True and Full Valuations: Land Exclusive of Structures and Improvements	Buildings and Other Structures	Machinery Permanently Attached to Real Estate	Total True and Full Value	Assessed Valuations: Rural: Homestead Up to $1,000 20%	Over $4,000 and Non-Homestead 33⅓%	All Others: Timber Land Class 3a 20%	Homestead Up to $1,000 25%	Over $4,000 and Non-Homestead 40%	Machinery Permanently Attached to Real Estate 33⅓%	Total Assessed Value	Total Assessed Value as Equalized by the Board of Review	Final Equalized Value
													Dollars	Dollars	Dollars	Dollars	Dollars	Dollars	Dollars	Dollars	Dollars	Dollars	Dollars	Dollars	Dollars
1			NE¼ of NE¼	5	140	31			Un																
2	John A. Blomquist, Inc.		NW¼ of NE¼ Lot 1				17.75			no	yes	L	264			264		88					88		
3	Marion E. Deer		SW¼ of NE¼ Lot 4				24.50			yes	"	"	180			180	36						36		
4	Geo. D. & Manuel Deer		SE¼ of NE¼ Lot 5				16.00			"	"	R	155	760		915	183						183		
5																									
6	State of Minnesota		NE¼ of NW¼ Lot 2																						
7	State of Minnesota		NW¼ of NW¼ Lot 3																						
8	State of Minnesota		SW¼ of NW¼																						
9	State of Minnesota		SE¼ of NW¼																						
10																									
11	State of Minnesota		NE¼ of SW¼																						
12	State of Minnesota		NW¼ of SW¼																						
13	State of Minnesota		SW¼ of SW¼																						
14	State of Minnesota		SE¼ of SW¼																						
15																									
16	Willard Lauly, Lot 6 & Iver Skaven ½ int.		NE¼ of SE¼ Lot 6				31			no	yes	R	310	200		510		170					170		
17	State of Minnesota		NW¼ of SE¼																						
18	State of Minnesota		SW¼ of SE¼																						
19	Willard Lauly, Lot 7 & Iver Skaven ½ int.		SE¼ of SE¼ Lot 7				31.50			no	"	R	318			318		106					106		
20																									
							334.75						1227	960		2187	219	364					583		

	Sold for Taxes	Validations by School Districts as Equalized by Department of Taxation: District No. ..... Rate ..... Mills	District No. Rate 20 Mills	District No. ..... Rate ..... Mills	District No. ..... Rate ..... Mills	District No. ..... Rate ..... Mills	District No. ..... Rate ..... Mills	Tax including State Homestead ..... Mills	State Tax on Non-Homestead 5.4 Mills	Special Taxes	Total Taxes	Paid	When Paid: Month Day Year	Number of Receipt	March Settlement 1957	June Settlement 1957	Penalty	November Settlement 1957	Penalty	Collections to First Monday in January 1958	Penalty	Delinquent on First Monday in 1958	Penalty	Total Delinquent Tax and Penalty	Remarks
		Dollars	Dollars	Dollars	Dollars	Dollars	Dollars	$ cts.	$ cts.	$ cts.	$ cts.				$ cts.	$ cts.	$ cts.	$ cts.	$ cts.	$ cts.	$ cts.	$ cts.	$ cts.	$ cts.	
1																									
2	SOLD FOR TAXES		88					1816	46		1862	PAID IN FULL	2nd Half Paid MAY 31 1957 / 1st Half Paid DEC 4 1957	0591		1862									
3			# 36					742			742	2nd Half Paid APR 17 1957 / 1st Half Paid		5622		22.58		22.58							
4			# 183					3774			3774	2nd Half Paid OCT 4 1957 / 1st Half Paid APR 17 1957		14776											
5																									
6																									
7																									
8																									
9																									
10																									
11																									
12																									
13																									
14																									
15																									
16			170					3596	90		3596	2nd Half Paid OCT 24 1957 / 1st Half Paid MAY 31 1957													
17														15131 / 16590				29.19							
18																29.19									
19			106					2186	56		2242	2nd Half Paid OCT 24 1957 / 1st Half Paid MAY 31 1957													
20																									
			# 219 / 364 / 583					12024	.42		12216					20.37		51.77							

Assessment Roll and Tax List of Real Property in the Town of Kabekona, Cass County, Minnesota, for Taxes for the Year 1956.

Form SCD (56) [illegible]

* Indicate Type of Property: R-Residential, C-Commercial, I-Industrial, U-Utility, F-Farm, L-Lakeshore, T-Timber, M-Mineral

		DESCRIPTION OF PROPERTY							TRUE AND FULL VALUATIONS				ASSESSED VALUATIONS									
													RURAL			ALL OTHER						
IN WHOSE NAME ASSESSED	TO WHOM TRANSFERRED		SUBDIVISION	Sec. or Lot	Town or Block	Rng.	Number of Acres of Land: Acres	Acres: Hundredths	Sec. School District	Indicate Land Tax on Na	Indicate Agricultural Tax on Na	* Indicate Type of Property	LAND Estimates of Structures and Improvements	BUILDINGS and Other Structures	MACHINERY Permanently Attached to Real Estate	TOTAL True and Full Value	Homestead Up to $1,000	Over $4,000 and Non-Homestead	Under Land Class 2a	Homestead Up to $1,000	Over $4,000 Non-Homestead	MACHINERY Permanently Attached to Real Estate	TOTAL ASSESSED VALUE	Total Assessed Value as Equalized by the Board of Review	FINAL EQUALIZED VALUE
													Dollars	Dollars	Dollars	Dollars	Dollars	Dollars	Dollars	Dollars	Dollars	Dollars	Dollars	Dollars	Dollars
State of Minnesota		1	NE¼ of NE¼ Lot 1	6	140	31			Un																
State of Minnesota		2	NW¼ of NE¼ Lot 2																						
State of Minnesota		3	SW¼ of NE¼																						
State of Minnesota		4	SE¼ of NE¼																						
		5																							
State of Minnesota		6	NE¼ of NW¼ Lot 3																						
State of Minnesota		7	NW¼ of NW¼ Lot 4																						
State of Minnesota		8	SW¼ of NW¼ Lot 5																						
State of Minnesota		9	SE¼ of NW¼																						
		10																							
State of Minnesota		11	NE¼ of SW¼																						
State of Minnesota		12	NW¼ of SW¼ Lot 6																						
State of Minnesota		13	SW¼ of SW¼ Lot 7																						
State of Minnesota		14	SE¼ of SW¼																						
		15																							
State of Minnesota		16	NE¼ of SE¼																						
State of Minnesota		17	NW¼ of SE¼																						
State of Minnesota		18	SW¼ of SE¼																						
State of Minnesota		19	SE¼ of SE¼																						
		20																							

	SOLD FOR TAXES	VALUATIONS BY SCHOOL DISTRICTS AS EQUALIZED BY DEPARTMENT OF TAXATION						Tax Including State Homestead	State Tax on Non-Homestead	SPECIAL TAXES	TOTAL TAXES		PAID	WHEN PAID	Number of Receipt	March Settlement 1957	June Settlement 1957	Penalty	November Settlement 1957	Penalty	Collections to First Monday in January 1958	Penalty	Delinquent on First Monday in January 1958	Total Delinquent Tax and Penalty	REMARKS
		District No. ..... Rate ..... Mills	District No. ..... Rate ..... Mills	District No. ..... Rate ..... Mills	District No. ..... Rate ..... Mills	District No. ..... Rate ..... Mills	District No. ..... Rate ..... Mills	$ cts.	$ cts.	$ cts.	$ cts.			Month Day Year		$ cts.	$ cts.	$ cts.	$ cts.	$ cts.	$ cts.	$ cts.	$ cts.	$ cts.	
		Dollars	Dollars	Dollars	Dollars	Dollars	Dollars																		
1												1													
2												2													
3												3													
4												4													
5												5													
6												6													
7												7													
8												8													
9												9													
10												10													
11												11													
12												12													
13												13													
14												14													
15												15													
16												16													
17												17													
18												18													
19												19													
20												20													

Long Beach | Long Shores | White Pine Beach | Fairview Beach

Assessment Roll and Tax List of Real Property in the Town of Hiram,

* Indicate Type of Property: R-Residential, C-Commercial, I-Industrial, U-Utility, F-Farm, L-Lakeshore, T-Timber, M-Mineral

Form 5CD (56)

Line	In Whose Name Assessed	To Whom Transferred	Subdivision	Sec. or Lot	Town or Block	Rng.	Acres	100ths	No. School District	Indicate Homestead Yes or No	Indicate Agricultural Yes or No	* Indicate Type of Property	Land Exclusive of Structures and Improvements (Dollars)	Buildings and Other Structures (Dollars)	Machinery Permanently Attached to Real Estate (Dollars)	Total True and Full Value (Dollars)	Rural: Homestead Up to $4,000 20% (Dollars)	Rural: Over $4,000 and Non-Homestead 33 1/3% (Dollars)	All Other: Timber Land Class 3e 20% (Dollars)	All Other: Homestead Up to $4,000 25% (Dollars)	All Other: Over $4,000 and Non-Homestead 40% (Dollars)	Machinery Permanently Attached to Real Estate 33 1/3% (Dollars)	Total Assessed Value (Dollars)	Total Assessed Value as Equalized by the Board of Review (Dollars)	Final Equalized Value (Dollars)
1	State of Minnesota		NE¼ of NE¼	7	140	31			Un																
2	State of Minnesota		NW¼ of NE¼																						
3	State of Minnesota		SW¼ of NE¼																						
4	State of Minnesota		SE¼ of NE¼																						
5																									
6	State of Minnesota		NE¼ of NW¼																						
7	State of Minnesota		NW¼ of NW¼ Lot 1																						
8	State of Minnesota		SW¼ of NW¼ Lot 2																						
9	State of Minnesota		SE¼ of NW¼																						
10																									
11	State of Minnesota		NE¼ of SW¼																						
12	State of Minnesota		NW¼ of SW¼ Lot 3																						
13	~~Ralph E. & Florence M. [illegible]~~ State of Minnesota		SW¼ of SW¼ Lot 4				38	10		No	Yes	T	228			228		76					76		
14	State of Minnesota		SE¼ of SW¼																						
15																									
16	State of Minnesota		NE¼ of SE¼																						
17	State of Minnesota		NW¼ of SE¼																						
18	State of Minnesota		SW¼ of SE¼																						
19	State of Minnesota		SE¼ of SE¼																						
20																									
							38	10					228			228		76					76		

Cass County, Minnesota, for Taxes for the Year 1956.

Line	Sold for Taxes	District No. ... Rate ... Mills (Dollars)	District No. Un Rate 20.98 Mills (Dollars)	District No. ... Rate ... Mills (Dollars)	District No. ... Rate ... Mills (Dollars)	District No. ... Rate ... Mills (Dollars)	District No. ... Rate ... Mills (Dollars)	Tax including State Homestead ... Mills ($ cts.)	State Tax on Non-Homestead 5.34 Mills ($ cts.)	Special Taxes ($ cts.)	Total Taxes ($ cts.)	Paid	When Paid (Month Day Year)	Number of Receipt	March Settlement 1957 ($ cts.)	June Settlement 1957 ($ cts.)	Penalty ($ cts.)	November Settlement 1957 ($ cts.)	Penalty ($ cts.)	Collections to First Monday in January 1958 ($ cts.)	Penalty ($ cts.)	Delinquent on First Monday in January 1958 ($ cts.)	Total Delinquent Tax and Penalty ($ cts.)	Remarks
1																								
2																								
3																								
4																								
5																								
6																								
7																								
8																								
9																								
10																								
11																								
12																								
13	SOLD FOR TAXES		~~76~~					15.68	40		16.08	Paid	10-1-57											16.08 Cancelled
14																								
15																								
16																								
17																								
18																								
19																								
20																								
			76					15.68	40		16.08													16.08

Assessment Roll and Tax List of Real Property in the Town of Hiram, Cass County, Minnesota, for Taxes for the Year 1956.

Form 5CD (356) w'sale, p'ave inserv., wmailing

* Indicate Type of Property: R-Residential, C-Commercial, I-Industrial, U-Utility, F-Farm, L-Lakeshore, T-Timber, M-Mineral

	In Whose Name Assessed	To Whose Transferred	Description of Property: Subdivision	Sec. or Lot	Town or Block	Rng.	Number of Acres of Land: Acres	100ths	No. School District	Indicate Homestead Tax or No	Indicate Agricultural Tax or No	* Indicate Type Property	True and Full Valuations: Land Exclusive of Structures and Improvements (Dollars)	Buildings and Other Structures (Dollars)	Machinery Permanently Attached to Real Estate (Dollars)	Total True and Full Value (Dollars)	Assessed Valuations, Rural: Homestead Up to $1,000 20% (Dollars)	Rural: Over $1,000 and Non-Homestead 33⅓% (Dollars)	Rural: Timber Land Class 3a 20% (Dollars)	All Other: Homestead Up to $1,000 25% (Dollars)	All Other: Over $1,000 and Non-Homestead 40% (Dollars)	All Other: Machinery Permanently Attached to Real Estate 33⅓% (Dollars)	Total Assessed Value (Dollars)	Total Assessed Value as Equalized by the Board of Review (Dollars)	Final Equalized Value (Dollars)
1	Lewis & Opal Roby		NE¼ of NE¼ Lot 1	8	140	34	28		Unorg	Yes	Yes	R	306	1951		2265	453						452		
2	George Gowman		SW¼ of NE¼				40		"	"	"	T	240			240	48						48		
3	Edgar & Nadine R. Beckman & L. H. Gowman		SW¼ of NW¼				40		"	"	"	"	320			320	64						64		
			Lot 2 Beg. S.W. Cor. of Sec. 5 Thence N. 1 mile to N.W. Cor. of Lot 2 Thence E. 1 mile to N.E. Cor. of Lot 2 Thence S. 1 mile to S.E. Cor. of Lot 2 Thence W. 1 mile to Point of Beg.				38.25		"	"	R	140	840		1030	206						206		
5	Lewis & Opal Roby		Lot 2 Beg. S.W. Cor. of Sec. 5 Thence N. 1 mile to N.W. Cor. of Lot 2 Thence E. 1 mile to N.E. Cor. of Lot 2 Thence S. 1 mile to S.E. Cor. of Lot 2 Thence W. 1 mile to Point of Beg.				3		"	"	T	30			30	6						6		
6	State of Minnesota		NE¼ of NW¼																						
7	State of Minnesota		NW¼ of NW¼																						
8	State of Minnesota		SW¼ of NW¼																						
9	State of Minnesota		SE¼ of NW¼																						
10	Rudolph Hagelin		E 34 rds of W 14 rds of Lot 3				3			No	Yes	R	60	351		411		137					137		
11	Robert & Eveline Blanchard & Florence R. & Glynnes Brady		NE¼ of SW¼				40			"	"	T	159			159		53					53		
12	" " " "		NW¼ of SW¼				40			"	"	"	159			159		53					53		
13	" " " "		SW¼ of SW¼				40			"	"	R	159	150		309		103					103		
14	" " " "		SE¼ of SW¼				40			"	"	T	159			159		53					53		
15	Roger & Shirley [illegible]		E ½ of Lot 3				1			"	"	R	14	397		411		137					137		
16	Wayfield & Hickman		NE¼ of SE¼				40			No	Yes	" R	300	240 210		750	102	80					182		
17	Daniel D. Thomas		NW¼ of SE¼				40			Yes	"	T	110			110	22						22		
18			SW¼ of SE¼				40			"	"	"	80			80	16						16		
19	State of Minnesota		SE¼ of SE¼ Lot 4																						
20	County of Minnesota		[illegible]																						
			(Continued on next page)				1133.25						2229	4182		6433	917	616					1533		

	Sold for Taxes	Taxes by School Districts as Equalized by Department of Taxation: District No. Rate Mills	District No. Rate Mills	District No. Rate Mills	District No. Rate Mills	District No. Rate Mills	Tax including State Homestead Mills	State Tax on Non-Homestead 6.94 Mills	Special Taxes	Total Taxes		Paid	When Paid	Number of Receipt	March Settlement 1957	June Settlement 1957	Penalty	November Settlement 1957	Penalty	Collections to First Monday in January 1958	Penalty	Delinquent on First Monday in January 1958	Total Delinquent Tax and Penalty	Remarks
		Dollars	Dollars	Dollars	Dollars	Dollars	$ cts.	$ cts.	$ cts.	$ cts.			Month Day Year		$ cts.	$ cts.	$ cts.	$ cts.	$ cts.	$ cts.	$ cts.	$ cts.	$ cts.	
1	SOLD FOR TAXES	#453					4344			9344	1												9344	
2		#48					990			990	2	1st Half Paid	MAY 31 1957	12962										
3		#64					1370			1320	3	1st Half Paid	MAY 31 1957	7989		-3280		3280						
4		#206					4250			4250	4	1st Half Paid	MAY 31 1957											
5		#6					124			124	5												124	
6											6													
7											7													
8											8													
9											9													
10		137					2846	74		2400	10	PAID IN FULL	MAY 31 1957	10594		-2400								
11		53					1044	28		1122	11	PAID IN FULL	MAY 31 1957											
12		53					1044	28		1122	12	PAID IN FULL	MAY 31 1957											
13		103					2124	56		2180	13	PAID IN FULL	MAY 31 1957	10594		-5646								
14		53					1044	28		1122	14	PAID IN FULL	MAY 31 1957											
15		137					2846	74		2900	15	PAID IN FULL	MAY 31 1957	10593		-2900								
16		#102 80					3754	42		3796	16	PAID IN FULL	MAR 22 1957	5760		-3796								
17		#22					454			454	17	PAID IN FULL	JUL 23 1957					454						
18		#16					330			330	18	PAID IN FULL	JUL 23 1957	11356				330						
19											19													
20											20													
		#917 616 1533					31624	330		31954						19422		4664					9668	

Assessment Roll and Tax List of Real Property in the Town of Hiram, Cass County, Minnesota, for Taxes for the Year 1956.

Form C1 (1956) Wilder Rate Book, Minneapolis

* Indicate Type of Property: R-Residential, C-Commercial, I-Industrial, U-Utility, F-Farm, L-Lakeshore, T-Timber, M-Mineral

Name in whose name assessed	To whom transferred	Description of property: Subdivision	Sec. or Lot	Town or Block	Rng.	Number of Acres of Land: Acres	Mills	No. School District	Indicate Homestead Yes or No	Indicate Agricultural Yes or No	* Indicate Type Property	True and Full Valuations: Land Exclusive of Structures and Improvements	Buildings and Other Structures	Machinery Permanently Attached to Real Estate	Total True and Full Value	Assessed Valuations: Rural: Homestead Up to $1,500 20%	Over $1,500 and Non-Homestead 33⅓%	Timber Land Class 1a 20%	All Other: Homestead Up to $4,000 25%	Over $4,000 and Non-Homestead 40%	Machinery Permanently Attached to Real Estate 33⅓%	Total Assessed Value	Total Assessed Value as Equalized by the Board of Review	Final (Equalized) Value
						Acres	Mills					Dollars	Dollars	Dollars	Dollars	Dollars	Dollars	Dollars	Dollars	Dollars	Dollars	Dollars	Dollars	Dollars
Mathilda Blattman		That part of Lot 3, Sec. 3-140-31 Described as follows: Beg. at a point 23 rds W. & 14 rds. S. of the NE cor. of said Lot 3 thence S. 14 rds; E. to Ten Mile Lake N. following lakeshore to a point 14 rds S. of N. line of said Lot 3; thence W. to place of beg.		3	140	31	2 acres	Hiram	No	Yes	T	30			30		10					10		
		NE¼ of NW¼																						
		NW¼ of NW¼																						
		SW¼ of NW¼																						
		SE¼ of NW¼																						
		NE¼ of SW¼																						
		NW¼ of SW¼																						
		SW¼ of SW¼																						
		SE¼ of SW¼																						
		NE¼ of SE¼																						
		NW¼ of SE¼																						
		SW¼ of SE¼																						
		SE¼ of SE¼																						
												30			30		10					10		

Sold for taxes	Validations by School Districts as Equalized by Department of Taxation: District No. / Rate ... Mills	Tax including State Homestead ... Mills	State Tax on Non-Homestead ... Mills	Special Taxes	Total Taxes		Paid	When Paid: Month Day Year	Number of Receipt	March Settlement 1957	June Settlement 1957	Penalty	November Settlement 1957	Penalty	Collections to First Monday in January 1958	Penalty	Delinquent on First Monday in January 1958	Total Delinquent Tax and Penalty	Remarks
	Dollars	$ cts.	$ cts.	$ cts.	$ cts.					$ cts.	$ cts.	$ cts.	$ cts.	$ cts.	$ cts.	$ cts.	$ cts.	$ cts.	
1	10	206	06		212	1	PAID IN FULL	MAR 22 1957	5760		212								
2						2													
3						3													
4						4													
5						5													
6						6													
7						7													
8						8													
9						9													
10						10													
11						11													
12						12													
13						13													
14						14													
15						15													
16						16													
17						17													
18						18													
19						19													
20						20													
	10	206	06		212						212								

Long Beach | Long Shore | Walter Zine Beach | Patterson Beach

Assessment Roll and Tax List of Real Property in the Town of Hewitt, Cass County, Minnesota, for Taxes for the Year 1956.

Form SCED 1501 WILDE-DATE PRINTING, MINNEAPOLIS

* Indicate Type of Property: R-Residential, C-Commercial, I-Industrial, U-Utility, F-Farm, L-Lakeshore, T-Timber, M-Mineral

	In Whose Name Assessed	To Whom Transferred	Description of Property: Subdivision	Sec. or Lot	Town or Block	Rng.	Number of Acres of Land (Acres / 100ths)	No. School District	Indicate Homestead Yes or No	Indicate Application Yes or No	* Indicate Type Property	True and Full Valuations: Land Exclusive of Structures and Improvements	Buildings and Other Structures	Machinery Permanently Attached to Real Estate	Total True and Full Value	Assessed Valuations: Rural: Homestead Up to $4,000 20%	Over $4,000 and Non-Homestead 33⅓%	All Other: Timber Land Class 3a 20%	Homestead Up to $4,000 25%	Over $4,000 and Non-Homestead 40%	Machinery Permanently Attached to Real Estate 33⅓%	Total Assessed Value	Total Assessed Value as Equalized by the Board of Review	Final Equalized Value
1	George C. Brandt, Jr.		NE¼ of NE¼ Lot 2	4	140	31	19.32	4m	No	710	R	207	1952		1959		653					652		
2			NW¼ of NE¼																					
3			SW¼ of NE¼																					
4			SE¼ of NE¼																					
5																								
6			NE¼ of NW¼																					
7			NW¼ of NW¼																					
8			SW¼ of NW¼																					
9			SE¼ of NW¼																					
10																								
11			NE¼ of SW¼																					
12			NW¼ of SW¼																					
13	Carl August Lund		SW¼ of SW¼ Lot 1				1		No	710	L	126			126		42					42		
14			SE¼ of SW¼																					
15																								
16			NE¼ of SE¼																					
17			NW¼ of SE¼																					
18			SW¼ of SE¼																					
19			SE¼ of SE¼																					
20																								
							20.32					333	1952		2085		695					695		

	Sold for Taxes	Valuations by School Districts as Equalized by Department of Taxation: District No. ..... Rate ..... Mills	District No. ..... Rate ..... Mills	District No. ..... Rate ..... Mills	Total Dollars	District No. ..... Rate ..... Mills	District No. ..... Rate ..... Mills	District No. ..... Rate ..... Mills	Tax Including State Homestead ..... Mills	State Tax on Non-Homestead 6.34 Mills	Special Taxes	Total Taxes		Paid	When Paid	Number of Receipt	March Settlement 1957	June Settlement 1957	Penalty	November Settlement 1957	Penalty	Collections in Five Months in January 1958	Penalty	Delinquent as Now Monday in January 1958	Total Delinquent Tax and Penalty	Remarks
		Dollars	Dollars	Dollars	Dollars	Dollars	Dollars	Dollars	$ cts.	$ cts.	$ cts.	$ cts.			Month Day Year		$ cts.	$ cts.	$ cts.	$ cts.	$ cts.	$ cts.	$ cts.	$ cts.	
1					653				147.76	3.48		151.24	1											151.24	166.36
2													2												
3													3												
4													4												
5													5												
6													6												
7													7												
8													8												
9													9												
10													10												
11													11												
12													12												
13													13												
14					42				9.50	2.22		9.72	14	PAID IN FULL	MAY 31 1957	1695		9.72							
15													15												
16													16												
17													17												
18													18												
19													19												
20													20												
					695				157.26	3.90		161.96						9.72						151.24	

Long Beach | Gull-Ov Shores | White Pine Beach | Fairview Beach

Assessment Roll and Tax List of Real Property in the Town of Hiram, Cass County, Minnesota, for Taxes for the Year 1956.

Form M-17 (10) with office binder, modified

* Indicate Type of Property: R-Residential, C-Commercial, I-Industrial, U-Utility, F-Farm, L-Lakeshore, T-Timber, M-Mineral

	In Whose Name Assessed	To Whom Transferred	Description of Property: Subdivision	Sec. or Lot	Town. or Block	Rge.	Number of Acres of Land: Acres	100ths	No. School District	Indicate Homestead by a	Indicate Agricultural Land by a	* Indicate Type of Property	True and Full Valuations: Land Exclusive of Structures and Improvements (Dollars)	Buildings and Other Structures (Dollars)	Machinery Permanently Attached to Real Estate (Dollars)	Total True and Full Value (Dollars)	Assessed Valuations — Rural: Homestead Up to $5,000 20% (Dollars)	Rural: Over $5,000 and Non-Homestead 33⅓% (Dollars)	All Other: Timber Land Class 2a 20% (Dollars)	All Other: Homestead Up to $1,000 25% (Dollars)	All Other: Over $1,000 and Non-Homestead 40% (Dollars)	All Other: Machinery Permanently Attached to Real Estate 33⅓% (Dollars)	Total Assessed Value (Dollars)	Total Amount Value as Equalized by the Board of Review (Dollars)	Final Equalized Value (Dollars)
1			NE¼ of NE¼	10	140	31			Unc																
2			NW¼ of NE¼																						
3			SW¼ of NE¼																						
4			SE¼ of NE¼																						
5																									
6			NE¼ of NW¼																						
7			NW¼ of NW¼																						
8			SW¼ of NW¼																						
9			SE¼ of NW¼																						
10	Helen A. Taylor & Robert W. Hiram		7 acres of Lot 2				4			140	140	C	120	1665		1785		595					595		
	~~Grace M. Matthias of Minneapolis~~		E 100' x 385' x S 94' x 385' of							140	140	K	77	633		710		237					237		
			W 88' x S 385' x E 89' x 385' of Lot 3							140	140	L	87			87		29					29		
11	Marjorie Lyngman & Grace M. Matthias		NW¼ of SW¼							140	140	L	87			87		29					29		
	~~Grace M. Matthias of Minneapolis~~		100' x 350' x E 100' x 350' of																						
12			SW¼ of SW¼ Lot 3							140	140	L	91			91		33					33		
13	Gustave J. & Amelia Kirsch		E 100' x 400' of Lot 3				2			140	140	C	100	200		300		100					100		
			SE¼ of SW¼							140	140	C	100	215		315		105					105		
14			E 100' x 400' of Lot 3				1			140	140	C	100	215		315		105					105		
			200' x 400' of Lot 4 fronting Cass Lake																						
15			NE¼ of SE¼				2			140	140	L	200	481		681		227					227		
			400' of E 400' of Lot 4 fronting Cass Lake																						
16	Mr. & Harold & Virginia K. Cox		NW¼ of SE¼ Lot 2				4			140	140	R	98	478		576		192					192		
17			SW¼ of SE¼ Lot 2																						
			SE¼ of SE¼ Lot 2				2.50			140	140		120	462		582		194					194		
18	Richard Margaret & Dennis R. Hiram		6 acres of Lot 2																						
			SE¼ of SE¼				6.50			140	140	R	185	493		678		226					226		
19	Harry Alice & Ernest Augusta Johnson		E 100' x 350' of Lot 2							140	140		94	963		1062		354					354		
			(continued on next page)				21.92						1367	5590		6957		2229					2229		

Cass County, Minnesota, for Taxes for the Year 1956.

	Sold for Taxes	Valuations by School Districts as Equalized by Department of Taxation: District No. ..... Rate ..... Mills Dollars	District No. 140 Rate 23 Mills Dollars	District No. ..... Rate ..... Mills Dollars	District No. 140 Rate 22 Mills Dollars	District No. ..... Rate ..... Mills Dollars	District No. ..... Rate ..... Mills Dollars	Tax including State Homestead ..... Mills $ cts.	State Tax on Non-Homestead 3.4 Mills $ cts.	Special Taxes $ cts.	Total Taxes $ cts.		Paid	When Paid Month	Day	Year	Number of Receipt	March Settlement 1957 $ cts.	June Settlement 1957 $ cts.	Penalty $ cts.	November Settlement 1957 $ cts.	Penalty $ cts.	Collections to First Monday in January 1958 $ cts.	Penalty $ cts.	Delinquent on First Monday in January 1958 $ cts.	Total Delinquent Tax and Penalty $ cts.	Remarks
1												1															
2												2															
3												3															
4												4															
5												5															
6												6															
7												7															
8												8															
9												9															
10				595				13464	3.18		13782	10	PAID IN FULL	APR 22		1957	3737		13782								
11		244						5034	.30		5164	11	PAID IN FULL	MAY 31		1957	10602		5164								
12				24				656	.16		672	12	PAID IN FULL	MAY 31		1957	10603		672								
13				33				746	.18		764	13	PAID IN FULL	MAY 31		1957	10602		764								
14		100						2067	.54		2116	14	2nd Half Paid	OCT 24		1957	15186				4748						
													1st Half Paid	MAY 31		1957	11601										
15		105						2166	.56		2222	15	2nd Half Paid	OCT 24		1957			4798								
													1st Half Paid	MAY 31		1957											
16				227				5736	1.22		6259	16	2nd Half Paid	OCT 31		1957											
17				192				7344	1.02		7446	17	2nd Half Paid	MAY 31		1957	10625										
													1st Half Paid	OCT 31		1957	10678		4470								
18				194				7390	.04		7474	18	1st Half Paid	MAY 31		1957					4475						
19		226						4662	1.20		4782	19	PAID IN FULL	MAY 31		1957	10596		4782								
20	SOLD FOR TAXES			354				8010	1.92		8200	20	PAID IN FULL	MAY 31		1957	10599		8200								
		695		1624	2377			13924																			
								36746	1.230		519 00								42632		9268						
								50670																			

Assessment Roll and Tax List of Real Property in the Town of Hiram, Cass County, Minnesota, for Taxes for the Year 1956.

Form 3CD (56) [illegible]

* Indicate Type of Property: R-Residential, C-Commercial, I-Industrial, U-Utility, F-Farm, L-Lakeshore, T-Timber, M-Mineral

		DESCRIPTION OF PROPERTY								TRUE AND FULL VALUATIONS				ASSESSED VALUATIONS																					
														RURAL				ALL OTHER																	
IN WHOSE NAME ASSESSED	TO WHOM TRANSFERRED		SUBDIVISION	Sec. or Lot	Town or Block	Rng	Number of Acres of Land: Acres	Hdths	No. School District	Indicate Homestead Tax or No	Indicate Agricultural Tax or No	* Indicate Type of Property	LAND Exclusive of Structures and Improvements	BUILDINGS and Other Structures	MACHINERY Permanently Attached to Real Estate	TOTAL True and Full Value	Homestead Up to $4,000 20%	Over $4,000 and Non-Homestead 33⅓%	Timber Land Class 3a 20%	Homestead Up to $4,000 25%	Over $4,000 Non-Homestead 40%	MACHINERY Permanently Attached to Real Estate 33⅓%	TOTAL ASSESSED VALUE	Total Assessed Value as Equalized by the Board of Review	FINAL EQUALIZED VALUE
													Dollars	Dollars	Dollars	Dollars	Dollars	Dollars	Dollars	Dollars	Dollars	Dollars	Dollars	Dollars	Dollars
		1	NE¼ of NE¼	10	140	31																			
		2	NW¼ of NE¼																						
		3	SW¼ of NE¼																						
		4	SE¼ of NE¼																						
Lawrence L. + Gladys M. Skelton		5	W 1/2 of SE 1/4 of Lot 2				6.60			No	No	R	166	546		762		254					254		
		6	NE¼ of NW¼																						
		7	NW¼ of NW¼																						
		8	SW¼ of NW¼																						
		9	SE¼ of NW¼																						
Roy A. + Edna E. Lody		10	Beg. at a pt. where the W line of Sec. 22 meets the centerline of the State Hwy. No. 371 thence N 89 deg. 30 min. E along said centerline of said Hwy. 2.0 rods to the point of beg. thence N 0 deg. 30 min. W parallel with the W line of said Sec. 22 a dist. of 8.0 rods to a point thence N 89 deg. 30 min. E parallel with said centerline of said Hwy. 2.0 rods to a point thence S 0 deg. 30 min. E parallel with said W line of said Sec. 22 a dist. of 8.0 rods to the point of beg.				2.0			No	No	L	99			99		33					33		
M. J. Smith + Ella M. Smith		11	Beg. at a pt. on the W line of Sec. 22 T. 140 R. 31 which is 8.0 rods N of the SW cor. of said Sec. 22 thence N 89 deg. 30 min. E parallel with the centerline of State Hwy. No. 371 a dist. of 2.0 rods to a point thence N 0 deg. 30 min. W parallel with said W line of said Sec. 22 a dist. of 8.0 rods to a point thence S 89 deg. 30 min. W parallel with said centerline of said Hwy. 2.0 rods to a point on said W line of said Sec. 22 thence S 0 deg. 30 min. E along said W line of said Sec. 22 a dist. of 8.0 rods to the point of beg.							"	"	"	501			501		167					167		
Frank B. Ryan		12	NW¼ of SW¼																						
George + Ellen Nelsch		13	05 acres of a parcel of NW¼ of SW¼ Lot 4				.05			Yes	No	R	51	54		105	21						21		
Albert E. Brook		14	Part of Lot 4 SW¼ of SW¼							No	"	L	99			99		33					33		
John W. + Blanche A. Coughlin		15	Beg. at a pt. 1 rod E of the SW cor. of Lot 1, Sec. 3 T. 139 R. 31 thence E 2 rods, thence N 8 rods, thence W 2 rods, thence S 8 rods to the point of beg. & Block							No	No	R	82	443		525		175					175		
Helen A. Dailey + Catherine Crow		16	SE¼ of SE¼				50.50			No	No	C	612	1236		1848		616					616		
Edward A. + Jessie M. Kimbrough		17	S. 150' of E. 300' of Lot 2 SW¼ of SE¼				5.15			"	"	R	150	1170		1320		440					440		
		18	1.50 acres of Lot 2 SW¼ of SE¼				5.85			No	Yes	L	150			150		50					50		
Dr. Hedger + Rose L. Bogue		19	263' along Lot 1 x 140' of Lot 2 SE¼ of SE¼				8			"	No	R	263	1090		1353		451					451		
D. J. + Ruth Thomson Bagley		20	S. 100' of E. 300' of Lot 2				1			"	"	"	100	1163		1263		421					421		
							61.95						2213	5952		8025	21	2640					2661		

	SOLD FOR TAXES	VALUATIONS BY SCHOOL DISTRICTS AS EQUALIZED BY DEPARTMENT OF TAXATION: District No. ..... Rate ..... Mills	District No. Nelsh Rate 20 Mills	District No. ..... Rate ..... Mills	District No. Nelsh Rate 20 Mills	District No. ..... Rate ..... Mills	District No. ..... Rate ..... Mills	Tax Including State Homestead	State Tax on Non-Homestead	SPECIAL TAXES	TOTAL TAXES		PAID	WHEN PAID Month	Day	Year	Number of Receipt	March Settlement 1957	June Settlement 1957	Penalty	November Settlement 1957	Penalty	Collections to First Monday in January 1958	Penalty	Delinquent on First Monday in January 1958	Penalty	Total Delinquent Tax and Penalty	REMARKS
		Dollars	Dollars	Dollars	Dollars	Dollars	Dollars	$ cts.	$ cts.	$ cts.	$ cts.							$ cts.	$ cts.	$ cts.	$ cts.	$ cts.	$ cts.	$ cts.	$ cts.	$ cts.	$ cts.	$ cts.	
1												1																	
2												2																	
3												3																	
4												4																	
5	SOLD FOR TAXES			254				5148	136		5284	5	2nd Half Paid	OCT	31	1957	14123		— 2642		2642							
													1st Half Paid	MAY	31	1957	10597											
6												6																	
7												7																	
8												8																	
9												9																	
10				33				746	18		764	10	PAID IN FULL	MAY	22	1957	6556		— 764									
11				167				3778	90		3868	11	PAID IN FULL	MAY	22	1957	13440				3868	97						
12												12																	
13				21				476			476	13	PAID IN FULL	MAY	31	1957	10623		— 476									
14				33				746	18		764	14	2nd Half Paid	OCT	31	1957	16140											
													1st Half Paid	MAY	31	1957	7971		— 392		392							
15				175				3990	94		4054	15	PAID IN FULL	JAN	21	1957	106	4054										
16				616				13938	328		14266	16	PAID IN FULL	APR	22	1957	3739		— 14266									
17				440				9956	234		10190	17	PAID IN FULL	FEB	28	1957	3492	11248										
18		50						1032	26		1058	18	PAID IN FULL	FEB	28	1957												
19				451				10206	240		10446	19	2nd Half Paid	OCT	31	1957	16126											
													1st Half Paid	MAY	31	1957	10604		— 5223		5223							
20				421				9556	224		9715	20	2nd Half Paid	OCT	24	1957	15184											
													1st Half Paid	MAY	31	1957	10600		— 4875		4875							
		50		2513 21	2640		a 1032	59080	1408		61520							18322	28928		17790							
				2611	2661			60112																					

Assessment Roll and Tax List of Real Property in the Town of Hewitt, Cass County, Minnesota, for Taxes for the Year 1956.

Form 5CD (55) [illegible]

* Indicate Type of Property: R-Residential, C-Commercial, I-Industrial, U-Utility, F-Farm, L-Lakeshore, T-Timber, M-Mineral

		DESCRIPTION OF PROPERTY							TRUE AND FULL VALUATIONS				ASSESSED VALUATIONS									
													RURAL			ALL OTHER						
IN WHOSE NAME ASSESSED	TO WHOM TRANSFERRED	SUBDIVISION	Sec. or Lot	Town or Block	Rng.	Number of Acres of Land	No. School District	Indicate Homestead Tax on Yes or No	Indicate Agricultural Tax on Yes or No	Indicate Type of Property*	LAND Exclusive of Structures and Improvements	BUILDINGS and Other Structures	MACHINERY Permanently Attached to Real Estate	TOTAL True and Full Value	Homestead Up to $4,000 20%	Over $4,000 and Non-Homestead 33⅓%	Timber Land Class Ia 20%	Homestead Up to $4,000 25%	Over $4,000 and Non-Homestead 40%	MACHINERY Permanently Attached to Real Estate 33⅓%	TOTAL ASSESSED VALUE	Total Assessed Value as Equalized by the Board of Review
						Acres / 100ths					Dollars	Dollars	Dollars	Dollars	Dollars	Dollars	Dollars	Dollars	Dollars	Dollars	Dollars	Dollars
M. B. & Lou Mae Gatteck		Part of Lot 1 formerly Lots 1-12 Blk 4; Lots 1-10 Blk 4; Lots 7 & 14 Blk 6; & Lots 1-7, Blk 6 Town of Longville; Lots 5 & 6 (IL 140 31)				6	4	no	no	R	300	807		1107		369					369	
	2	NW ¼ of NE ¼																				
Bernice & Leonard M. Stetzler		Part of Lot 1 formerly Lot 14, Blk 6, Town of Longville																				
	3							no	no	L	51			51		17					17	
E. D. Ramsley		Part of Lot 1 formerly Lot 8 & 13 in Blk 6, Town of Longville																				
	4							no	no	L	150			150		50					50	
David F. & Helen L. Henderson		SW ¼ of NW ¼ of Lot 1				5.68		no	no	R	300	921		1221		407					407	
	5	300' in Lot 1 (Lake resort site)																				
	6	NE ¼ of NW ¼																				
	7	NW ¼ of NW ¼																				
	8	SW ¼ of NW ¼																				
	9	SE ¼ of NW ¼																				
Robert H. & Mabel Meyers		Part of Lot 1 formerly Lots 14 & 15 Blk 6 Town of Longville				6.50		yes	yes	T	40			40	8						8	
	10																					
	11	NE ¼ of SW ¼																				
	12	NW ¼ of SW ¼																				
Helen A. Dalton & Catherine V. Krami		SW ¼ of SW ¼ Lot 4				36		no / yes	no	C	540	1587 / 660		2787	240	529					769	
	13																					
	14	SE ¼ of SW ¼																				
Edward & Maxine Colgan & Bernice Stetzler		Lot 3 Deer Heights Estates SE ¼ Town of Longville				4.90		no	no	L	54			54		18					18	
	15																					
	16	NE ¼ of SE ¼																				
	17	NW ¼ of SE ¼																				
	18	"Bottle of the Lower Branch" SW ¼ of SE ¼ Lot 2																				
The Kundtz Company		SE ¼ of SE ¼				40		no	yes	T	321			321		107					107	
	19																					
	20																					
						103.08					1756	3975		5031	248	1497					1745	

	VALUATIONS BY SCHOOL DISTRICTS AS EQUALIZED BY DEPARTMENT OF TAXATION																																	
	District No. ..... Rate ..... Mills		District No. ..... Rate ..... Mills		District No. ..... Rate ..... Mills		District No. ..... Rate ..... Mills		District No. ..... Rate ..... Mills		Tax including State Homestead ..... Mills	State Tax on Non-Homestead ..... Mills	SPECIAL TAXES	TOTAL TAXES		PAID	WHEN PAID	Number of Receipt	March Settlement 1957	June Settlement 1957	Penalty	November Settlement 1957	Penalty	Collections to First Monday in January 1958	Penalty	Delinquent on First Monday in January 1958	Total Delinquent Tax and Penalty	REMARKS
	Dollars	Dollars	Dollars	Dollars	Dollars	Dollars					$ cts.	$ cts.	$ cts.	$ cts.			Month Day Year		$ cts.	$ cts.	$ cts.	$ cts.	$ cts.	$ cts.	$ cts.	$ cts.	$ cts.	
1				369							8.50	1.98		369	1	PAID IN FULL	MAY 27 1957	7805		3.69								
2															2													
3	PAID FOR TAXES			17							3.84	1.0		3.44	3													
4	PAID FOR TAXES			50							11.32	2.6		11.58	4											11.58		
5				407							9.21	2.18		94.28	5	PAID IN FULL	Oct 17 1957	1739	94.28									
6															6													
7															7													
8															8													
9															9													
10		4.8									1.66			1.66	10	PAID IN FULL	JUN 29 1957	1892				1.66	.06					
11															11													
12															12													
13				4.240 / 529							17.40	2.82		17.682	13	PAID IN FULL	APR 22 1957	3739		176.82								
14															14													
15				18							4.08	.10		4.18	15	PAID IN FULL	APR 12 1957	3496		4.18								
16															16													
17															17													
18															18													
19		1.07									22.08	.58		22.66	19	PAID IN FULL	OCT 26 1957	5681 / 5665		11.33		11.33						
20															20													
		4.8 / 1.07 / 1.15		4.240 / 1.297 / 1.638	247 / 1497 / 1745		TOTAL				4.237.4 / 36.84 / 392.54	8.02		44.60					94.28	277.81		22.99				11.58		

Along Beach | Along Shores | White Pine Beach | Pleasure Beach

Assessment Roll and Tax List of Real Property in the Town of Hiram, Cass County, Minnesota, for Taxes for the Year 1956.

Form 5C0156 [illegible]

* Indicate Type of Property: R-Residential, C-Commercial, I-Industrial, U-Utility, F-Farm, L-Lakeshore, T-Timber, M-Mineral

		DESCRIPTION OF PROPERTY								TRUE AND FULL VALUATIONS				ASSESSED VALUATIONS																	
														RURAL				ALL OTHER													
IN WHOSE NAME ASSESSED	TO WHOM TRANSFERRED		SUBDIVISION	Sec. or Lot	Town or Block	Rng.	Number of Acres of Land Acres	Hdths	No. School District	Indicate Homestead Tax on No	Indicate Agricultural Tax on No	Indicate Type of Property *	LAND Exclusive of Structures and Improvement	BUILDINGS and Other Structures	MACHINERY Permanently Attached to Real Estate	TOTAL True and Full Value	Homestead Up to $1,500 20%	(Over $1,500 and Non-Homestead 33⅓%)	Timber Land Class 2a 20%	Homestead Up to $1,500 25%	(Over $1,500 and Non-Homestead 40%)	MACHINERY Permanently Attached to Real Estate 33⅓%	TOTAL ASSESSED VALUE	Total Assessed Value as Equalized by the Board of Review	FINAL EQUALIZED VALUE
													Dollars	Dollars	Dollars	Dollars	Dollars	Dollars	Dollars	Dollars	Dollars	Dollars	Dollars	Dollars	Dollars
Hazel E. Scott		1	NE¼ of NE¼	12	140	31	40			yes	yes	T	198	197		395	79						79		
J. A. Meek		2	S½ of NW¼ of NE¼				20			no	"	"	60			60		20					20		
Mrs. Oscar Bostrom		3	SW¼ of NE¼				40			yes	"	T	70			70	14						14		
Archie Foster & Mary Foster		4	SE¼ of NE¼				40			no	"	T	201			201		67					67		
Joseph Daniels + Lucy E. Morari		5	W½ of NW¼ of NE¼				20			yes	"	R	110	620		730	146						146		
Orvin & Lorraine Anderson		6	NE¼ of NW¼				40			no	"	T	300			300		100					100		
Franklin E. Fields Murray Jr.		7	Lot 1 less 1 ac. Plat of NW¼ of NW¼ Timberlake				10			yes	"	R	80	375		455	91						91		
H. C. Johnson		8	Lot 2 less Plat & 2 Acres SW¼ of NW¼ Timberlake Acreage				25			"	"	"	83	152		235	47						47		
Oscar & Mabel Bostrom		9	SE¼ of NW¼				40			"	"	T	160			160	32						32		
Emma Marie E. Carlson		10	W½ of Lot 1 Sec. 4 of Twp. 4 of Range 29 Real East 1 Rod of 275'							no	no	R	149	232		381		327					327		
H. C. Johnson		11	NE¼ of SW¼				40			yes	yes	T	70			70	14						14		
" "		12	NW¼ of SW¼ less 1 ac.				40			"	"	"	115			115	23						23		
Fred Wood		13	SW¼ of SW¼				40			"	"	R	328	242		570	114						114		
R. E. Stelle D.A. Jan. H. Buchanan		14	SE¼ of SW¼ Lot 5				30.50			no	"	T	306			306		102					102		
Oscar Bostrom		15	135' x 100' East of road, Lot 1				6			yes	"	R	36	464		500	100						100		
Nelson Bostrom		16	NW¼ of SE¼				40			"	"	T	160			160	32						32		
" "		17	NW¼ of SE¼				40			"	"	"	100			100	20						20		
~~Hilt Agency & Mortgage Trustee John Swenson Jensen~~		18	S½ of SE¼ Lot 4				24			no	"	"	168			168		56					56		
" "			Lot 3 less 4 ac. of E 300' of Lot 3 less W 200' of E 500 1/2' of Lot 3 SE¼ of SE¼ 200' x Lot 4 100' of E 300'				1.02			"	"	"	90			90		30					30		
Donald Fleming Fields		20	2 x 100' of E 300' of Lot 3				2.66			"	No	R	75	120		195		65					65		
			(Continued on next page)				55.60						2820	2862		5682	912	767					1679		

		VALUATIONS BY SCHOOL DISTRICTS AS EQUALIZED BY DEPARTMENT OF TAXATION																													
	SOLD FOR TAXES	District No. ..... Rate ..... Mills	District No. 1 Rate 28 Mills	District No. ..... Rate ..... Mills	District No. ..... Rate ..... Mills	District No. ..... Rate ..... Mills	District No. ..... Rate ..... Mills	Tax including Rate Homestead ..... Mills	State Tax on Non-Homestead 5.8 Mills	SPECIAL TAXES	TOTAL TAXES		PAID	WHEN PAID Month	Day	Year	Number of Receipt	March Settlement 1957	June Settlement 1957	Penalty	November Settlement 1957	Penalty	Collections to First Monday in January 1958	Penalty	Delinquent as First Monday in January 1958	Total Delinquent Tax and Penalty	REMARKS
		Dollars	Dollars	Dollars	Dollars	Dollars	Dollars	$ cts.	$ cts.	$ cts.	$ cts.							$ cts.	$ cts.	$ cts.	$ cts.	$ cts.	$ cts.	$ cts.	$ cts.	$ cts.	$ cts.	
1			H 79					1630			1630	1	PAID IN FULL	MAY 15	1957	6153			1630								
2			20					412	10		422	2	PAID IN FULL	MAY 31	1957	10672			422								
3	SOLD FOR TAXES		H 14					288			288	3													288		
4				67				1387	36		1418	4	PAID IN FULL	NOV 15	1957	15056					1418	50					
5			H 146					3012			3012	5	PAID IN FULL	NOV 25	1957	17121							3012	241			
6			100					2062	54		2116	6	[illegible]												2116	2348	
7			H 91					1878			1878	7	PAID IN FULL	MAY 29	1957	8156			1878								
8			H 47					970			970	8	PAID IN FULL	APR 13	1957	5549			970								
9	SOLD FOR TAXES		H 32					660			660	9													660		
10						327		7400	174		7574	10	PAID IN FULL	APR 22	1957	3742			7574								
11			H 14					288			288	11	PAID IN FULL	APR 13	1957				288								
12			H 23					474			474	12	PAID IN FULL	APR 13	1957	5549			474								
13			H 114					2352			2352	13	PAID IN FULL	MAY 31	1957	9366			2352								
14			102					2104	54		2158	14	PAID IN FULL	JAN 9	1957	68		2158									
15	SOLD FOR TAXES		H 100					2062			2062	15													2062		
16			H 32					660			660	16													660		
17			H 20					412			412	17													412		
18			56					1156	30		1186	18	PAID IN FULL	APR 11	1957	5467			1186								
19			30					618	16		634	19	PAID IN FULL	APR 11	1957												
20				65				1470	34		1504	20	PAID IN FULL	MAY 31	1957	10609			1504								
			H 712		892	767		a 22420																			
			375					4878	40½		31698								18974		1418		3012		2348		
			1087			1479		21490																			

Long Beach | Sandy Shores | White Pine Beach | Plainview Beach

Assessment Roll and Tax List of Real Property in the Town of Hiram, Cass County, Minnesota, for Taxes for the Year 1956.

FORM SCD 150 (Revised 8-14-56) (Prepared by Department of Taxation)

* Indicate Type of Property: R-Residential, C-Commercial, I-Industrial, U-Utility, F-Farm, L-Lakeshore, T-Timber, M-Mineral

	In Whose Name Assessed	To Whom Transferred	Description of Property: Subdivision	Sec. or Lot	Town or Block	Rng.	Number of Acres of Land: Acres	Mills	No. School District	Indicate Homestead Tax Credit	Indicate Agricultural Tax Credit	* Indicate Type of Property	True and Full Valuations: Land Exclusive of Structures and Improvements	Buildings and Other Structures	Machinery Permanently Attached to Real Estate	Total True and Full Value	Assessed Valuations: Rural: Homestead Up to $1,000 20%	Rural: Over $1,000 and Non-Homestead 33⅓%	All Other: Timber Land Class 2a 20%	All Other: Homestead Up to $1,000 25%	All Other: Over $1,000 and Non-Homestead 40%	All Other: Machinery Permanently Attached to Real Estate 33⅓%	Total Assessed Value	Total Assessed Value as Equalized by the Board of Review	Final Equalized Value
							Dollars						Dollars	Dollars	Dollars	Dollars	Dollars	Dollars	Dollars	Dollars	Dollars	Dollars	Dollars	Dollars	Dollars
			Lawn of Lot 2 of NW¼ of SW¼																						
1	M. B. & Lou Mae Lathrop		1 NE¼ of NE¼	12	146	31	620	26.0		No	Yes	R	15			15		5					5		
			E 200' of Lot 3																						
2	Henry K. & Inez G. Bancroft		2 NW¼ of NE¼				5.12			"	No	R	150	201		351		117					117		
			W 100' of E 400' of Lot 3																						
3	Erwin J. & Madeline Fadlewagge		3 SW¼ of NE¼				2.56			"	"	"	75	366		441		147					147		
4			SE¼ of NE¼																						
5	Gertrude M. Hartman, H. R. & Lucile D. Nilson		4 S 200' of Lot 1				.40			"	"	"	84	276		360		120					120		
6			NE¼ of NW¼																						
7			NW¼ of NW¼																						
8	Eugene & Ottie L. Cyrus		5 W 100' of E 200' of Lot 3				2.56			No	No	R	75	135		210		70					70		
			SW¼ of NW¼																						
9			SE¼ of NW¼																						
10	Gertrude M. Hartman & H. R. & Lucile D. Nilson		6 S 200' of Lot 1				.40			"	"	"	85	80		165		55					55		
11			NE¼ of SW¼																						
12	Max C. McKay		7 W 100' of E 200' of Lot 3				2.56			Yes	No	R	75	195		270	54						54		
			NW¼ of SW¼																						
13	Dan C. & Ruth M. Rice		8 N 20' of S 215' of Lot 1 W of Co. Rd.							Yes	No	R	20			20	4						4		
			SW¼ of SW¼																						
14			SE¼ of SW¼																						
15	" " "		9 S 215' of E 200' of Lot 1 lying between Lot 1 and Co. Rd.							Yes	"	"	100	1365		1465	293						293		
16	Mary E. Bennettum		10 E 100' of W 200' of E 700' of Lot 3							No	No	R	75	222		297		99					99		
			SE¼ of SE¼																						
17			NW¼ of SE¼																						
18			SW¼ of SE¼																						
19	Adam & Barnard M. Kunz		11 W 100' of W 400' of Lot 3																						
			SE¼ of SE¼																						
20	Marie St. Charles		12 W 100' of W 200' of E 700' of Lot 3 (Sub. 6.00)				5.12			No	No	R	51	192		243		81					81		
							104.72						1045	3032		4077	351	1694					2045		

Tax Judicial Ditch Assessments

Sold for Taxes	Districts No. ... Rate ... Mills	Districts No. ... Rate ... Mills	Districts No. ... Rate ... Mills	Districts No. ... Rate ... Mills	Districts No. ... Rate ... Mills	Districts No. ... Rate ... Mills
Dollars	Dollars	Dollars	Dollars	Dollars	Dollars	Dollars
1		5				
2				19		
3				147		
4						
5				120		
6						
7						
8				70		
9						
10				55		
11						
12				H 54		
13				H 4		
14						
15				H 293		
16				99		
17						
18						
19						
20				A1		
		5		H 551 / 582 / 1040	551 / 494 / 1045	W 104 / Dr 23532 / 23636

	Tax including State Homestead ... Mills	State Tax on Non-Homestead 5.34 Mills	Special Taxes	Total Taxes	Paid	When Paid: Month	Day	Year	Number of Receipt	March Settlement 1957	June Settlement 1957	Penalty	November Settlement 1957	Penalty	Collections to First Monday in January 1958	Penalty	Delinquent on First Monday in January 1958	Penalty	Total Delinquent Tax and Penalty	Remarks
	$ cts.	$ cts.	$ cts.	$ cts.						$ cts.	$ cts.	$ cts.	$ cts.	$ cts.	$ cts.	$ cts.	$ cts.	$ cts.	$ cts.	
1	1.04	0.2		1.06	PAID IN FULL	MAY	27	1957	7505		1.06									
2	26.48	6.2		27.10	PAID IN FULL	MAY	31	1957	10606		27.10									
3	33.56	7.8		34.04	PAID IN FULL	APR	22	1957	3744		34.04									
4																				
5	27.16	6.4		27.80	2nd Half Paid / 1st Half Paid	OCT / MAY	31 / 31	1957 / 1957	16125 / 10608		13.90		13.90							
6																				
7																				
8	15.84	3.8		16.22	PAID IN FULL	MAY	3	1957	10617		16.22									
9																				
10	12.44	3.0		12.74	2nd Half Paid / 1st Half Paid	OCT / MAY	31 / 31	1957 / 1957	16125 / 10618		6.37		6.37							
11																				
12	11.11			11.11	PAID IN FULL	MAY	3	1957	6005		12.22									
13	.90			.90	PAID IN FULL	APR	22	1957	3743		.90									
14																				
15	66.30			66.30	PAID IN FULL	APR	22	1957			66.30									
16	22.41	5.2		22.71	PAID IN FULL	MAY	28	1957	7819		22.71									
17																				
18																				
19																				
20	18.32	4.4		18.76	PAID IN FULL	MAY	1	1957	8217		18.76									
	235.32	37.0		242.06							204.79		26.27							

Assessment Roll and Tax List of Real Property in the Town of Hewitt

Cass County, Minnesota, for Taxes for the Year 1956.

* Indicate Type of Property: R-Residential, C-Commercial, I-Industrial, U-Utility, F-Farm, L-Lakeshore, T-Timber, M-Mineral

Form 5CD (56) (Multi-date format, 3 copies)

	IN WHOSE NAME ASSESSED	TO WHOM TRANSFERRED	DESCRIPTION OF PROPERTY: SUBDIVISION	Sec. or Lot	Town. or Block	Rng.	Number of Acres of Land (Acres .100s)	No. School District	Indicate Homestead Tax or No	Indicate Agricultural Tax or No	Indicate Type of Property	TRUE AND FULL VALUATIONS: LAND Exclusive of Structures and Improvements (Dollars)	BUILDINGS and Other Structures (Dollars)	MACHINERY Permanently Attached to Real Estate (Dollars)	TOTAL True and Full Value (Dollars)	ASSESSED VALUATIONS: RURAL: Homestead Up to $4,000 20% (Dollars)	RURAL: Over $4,000 and Non-Homestead 33⅓% (Dollars)	RURAL: Timber Land Class 2a 20% (Dollars)	ALL OTHER: Homestead Up to $1,800 25% (Dollars)	ALL OTHER: Over $4,000 and Non-Homestead 40% (Dollars)	ALL OTHER: MACHINERY Permanently Attached to Real Estate 33⅓% (Dollars)	TOTAL ASSESSED VALUD. (Dollars)	Total Assessed Value as Equalized by the Board of Review (Dollars)	FINAL EQUALIZED VALUE (Dollars)
1			NE¼ of NE¼	13	140	31	40																	
2			NW¼ of NE¼																					
3			SW¼ of NE¼																					
4			SE¼ of NE¼																					
5																								
6			NE¼ of NW¼																					
7	Olaf Lemer Lindsley		NW¼ of NW¼ Lots 1 & 2 Sec				32.50		no	yes	R	354	100		1362		454					454		
8			SW¼ of NW¼																					
9			SE¼ of NW¼																					
10	Collegiate Presbyterian Church (Amos Lowe)		Lot 6 (Island)				22.61		Exempt															
11			NE¼ of SW¼																					
12			NW¼ of SW¼																					
13			SW¼ of SW¼																					
14	R. C. Buchman		SE¼ of SW¼ & one of Lot 1				2		no	no	R	400	281		381		127					27		
15	Stanley Bjorlow		1 acre of Lot 1				1		"	"	"	49	200		249		83					83		
16			NE¼ of SE¼																					
17			NW¼ of SE¼																					
18	Nels Tennvale Bostrup (Inger)		SW¼ of SE¼ Lot 5				3		no	yes	no	C	90	258 450		798	108	86				194		
19			SE¼ of SE¼																					
20																								
							2.17					503	2,292		2,840	108	750					1,28		

	SOLD FOR TAXES: Dollars	TAXATIONS BY SCHOOL DISTRICTS AS EQUALIZED BY DEPARTMENT OF TAXATION: District No. ..... Rate ..... Mills (Dollars)	District No. ..... Rate ..... Mills (Dollars)	District No. ..... Rate ..... Mills (Dollars)	District No. ..... Rate ..... Mills (Dollars)	District No. ..... Rate ..... Mills (Dollars)	Tax including State Homestead ..... Mills ($ cts.)	State Tax on Non-Homestead ..... Mills ($ cts.)	SPECIAL TAXES ($ cts.)	TOTAL TAXES ($ cts.)		PAID	WHEN PAID: Month Day Year	Number of Receipt	March Settlement 1957 ($ cts.)	June Settlement 1957 ($ cts.)	Penalty ($ cts.)	November Settlement 1957 ($ cts.)	Penalty ($ cts.)	Collections to First Monday in January 1958 ($ cts.)	Penalty ($ cts.)	Delinquent as of First Monday in January 1958 ($ cts.)	Total Delinquent Tax and Penalty ($ cts.)	REMARKS
1											1													
2											2													
3											3													
4											4													
5											5													
6											6													
7		454					9366	2.42		9608	7	PAID IN FULL	MAY 13 1957	10610		9608								
8											8													
9											9													
10											10													
11											11													
12											12													
13											13													
14				127			2874	68		2774	14	PAID IN FULL	JAN 17 1957	68	2944									
15				83			1878	44		1922	15	PAID IN FULL	FEB 2 1957	161	1922									
16											16													
17											17													
18				H 108 86			4390	46		4436	18	2nd Half Paid 1st Half Paid	SEP 6 1957 MAY 13 1957	4250 6089		22.18		22.18						
19											19													
20											20													
		454		H 108 396 40 R	108 750 858		W 9366 TH 3142 185508	400		18908					486	11826		8218						

Long Beach | Sand Shores | White Pine Beach | Pleasantview Beach

Assessment Roll and Tax List of Real Property in the Lower of Hiram Cass County, Minnesota, for Taxes for the Year 1956.

Form 5C(1-56) Wolf Law Blank, Minneapolis

* Indicate Type of Property: R-Residential, C-Commercial, I-Industrial, U-Utility, F-Farm, L-Lakeshore, T-Timber, M-Mineral

		Description of Property							True and Full Valuations				Assessed Valuations																						
													Rural				All Other																		
In Whose Name Assessed	To Whom Transferred		Subdivision	Sec. or Lot	Town or Block	Rng.	Number of Acres of Land (Acres / 100ths)	No. School District	Indicate Homestead Tax as Yes or No	Indicate Agricultural Tax as Yes or No	* Indicate Type of Property	Land Exclusive of Structures and Improvements	Buildings and Other Structures	Machinery Permanently Attached to Real Estate	Total True and Full Value	Homestead Up to $1,000 20%	Over $4,000 and Non-Homestead 33⅓%	Timber Land Class 2a 20%	Homestead Up to $1,000 25%	Over $4,000 and Non-Homestead 40%	Machinery Permanently Attached to Real Estate 33⅓%	Total Assessed Value	Total Assessed Value as Equalized by the Board of Review	Final Equalized Value
												Dollars	Dollars	Dollars	Dollars	Dollars	Dollars	Dollars	Dollars	Dollars	Dollars	Dollars	Dollars	Dollars
Robert & Esther Swanson	1		E 1/2 acres of Lot 1																					
			NE¼ of NE¼	4	140	31	18	Uorg	No	Yes	R	210	651		861		287					287		
	2		NW¼ of NE¼																					
	3		SW¼ of NE¼																					
Chas Murray	4		Pt N of acres of Lot 1 SE¼ of NE¼				18		No	"	T	240			240		80					80		
Mark E & Eva M Martin	5		500 ft wide on E side of Lot 2				11		"	"	R	164	700		864		288					288		
E Arthur & Nellie Ericson	6		NE¼ of NW¼ Lot 3				75		"	No	L	60			60		20					20		
George E & Opal Doty	7		Lot 4 acres N of Pt of Hymmund NW¼ of NW¼				10 30		No	Yes	T	123			123		41					41		
Selma N & Albert E Nooch	8		SW¼ of NW¼ Lot 5				37		yes	"	"	130			130	26						26		
Isabelle H Johnstone	9		SE¼ of NW¼ Lot 6				36		No	"	"	230			330		110					110		
	10																							
Victor E Martin	11		NE¼ of SW¼				40		yes	"	T	140			140	28						28		
State of Minnesota	12		NW¼ of SW¼																					
Wilbert A Johnson	13		SW¼ of SW¼				40		No	"	"	114			114		38					38		
Victor E Martin	14		SE¼ of SW¼				40		yes	"	R	185	720		905	181						181		
State of Minnesota	15		Lot 1																					
	16		NE¼ of SE¼																					
Adam M & Helen Marguerite Smith	17		Lot 1 less 1 96 acres NW¼ of SE¼				37 65		No	"	R	374	242		621		207					207		
Victor E Martin	18		SW¼ of SE¼ Lot 2				13 50		No yes	"	C	180	270		450	36	90					126		
	19		SE¼ of SE¼																					
Isabelle H Johnstone	20		S 9 6 acres of Lot 1				460		No	"	R	93	1329		1422		474					474		
							1000 00					3346	3912		7258	271	1635					1906		

	Valuations by School Districts as Equalized by Department of Taxation						Tax Including State Homestead	State Tax on Non-Homestead	Special Taxes	Total Taxes	Paid	When Paid			Number of Receipt	March Settlement 1957	June Settlement 1957	Penalty	November Settlement 1957	Penalty	Collections to First Monday in January 1958	Penalty	Delinquent on First Monday in January 1958	Penalty	Total Delinquent Tax and Penalty	Remarks
Sold for Taxes	District No. ..... Rate ..... Mills	District No. Rural Rate 20 Mills	District No. ..... Rate ..... Mills	District No. Rural Rate 7 Mills	District No. ..... Rate ..... Mills	District No. ..... Rate ..... Mills						Month	Day	Year												
	Dollars	Dollars	Dollars	Dollars	Dollars	Dollars	$ cts.	$ cts.	$ cts.	$ cts.						$ cts.	$ cts.	$ cts.	$ cts.	$ cts.	$ cts.	$ cts.	$ cts.	$ cts.	$ cts.	
1		287					5470	154		6074	1 PAID IN FULL	MAY	31	1957	10613		6074									
2																										
3																										
4		80					1650	42		1692	4 PAID IN FULL	MAY	31	1957	10612		1692									
											2nd Half Paid	OCT	31	1957	16129				30 47							
5		288					5440	154		6094	5 1st Half Paid	JUL	31	1957	13225				30 47	91						
6				20			452	10		462	6 PAID IN FULL	AUG.	5	1957	13882				462	09						
7		41					246	22		268	7 PAID IN FULL	MAY	31	1957	10678		268									
												OCT	31	1957	16140											
8		26					536			536	8 1st Half Paid	MAY	31	1957	7941		268		268							
9		110					2270	58		2328	9 PAID IN FULL	MAY	31	1957	10614		2328									
10																										
11		28					578			578	11 PAID IN FULL	MAY	31	1957	6100		578									
12																										
13		38					784	20		804	13 PAID IN FULL	MAY	31	1957	10611		804									
14		181					3734			3734	14 PAID IN FULL	MAY	1	1957	6100		3734									
15																										
16																										
17		207					4570	170		4740	17 PAID IN FULL	MAY	31	1957	10614		4740									
18		36					2600	48		2648	18 PAID IN FULL	MAY	1	1957	6100		2648									
		90																								
19																										
20		474					9798	257		10055	20 PAID IN FULL	MAY	31	1957	10614		10055									
		271			271	2	38906																			
		1612		20	1612		45	872		42 30																
		1886			1886		39358										39358		6824							

Long Beach | Sandy Shores | White Pine Beach | Fairview Beach

Assessment Roll and Tax List of Real Property in the Town of Hersey

Cass County, Minnesota, for Taxes for the Year 1956.

Form 5CD (56) [illegible]

* Indicate Type of Property: R-Residential, C-Commercial, I-Industrial, U-Utility, F-Farm, L-Lakeshore, T-Timber, M-Mineral

	In Whose Name Assessed	To Whom Transferred	Description of Property: Subdivision	Sec. or Lot	Town or Block	Rng.	Number of Acres of Land (Acres / 100ths)	No. School District	Indicate Homestead Yes or No	Indicate Agricultural Yes or No	*Indicate Type of Property	True and Full Valuations: Land Exclusive of Structures and Improvements (Dollars)	Buildings and Other Structures (Dollars)	Machinery Permanently Attached to Real Estate (Dollars)	Total True and Full Value (Dollars)	Assessed Valuations: Rural: Homestead Up to $4,000 20% (Dollars)	Rural: Over $4,000 and Non-Homestead 33⅓% (Dollars)	All Other: Timber Land Class 1a 20% (Dollars)	All Other: Homestead Up to $4,000 25% (Dollars)	All Other: Over $4,000 and Non-Homestead 40% (Dollars)	All Other: Machinery Permanently Attached to Real Estate 33⅓% (Dollars)	Total Assessed Value (Dollars)	Total Amount Equalized by the Board of Review (Dollars)	Final Equalized Value (Dollars)
1	Gerald E. Nooth		NE¼ of NE¼	5	140	31	40	Cass	yes	yes	R	140	340		480	96						96		
2	Alfred Nooth		NW¼ of NE¼				40	"	"	"		256	1024		1280	256						256		
3	" "		SW¼ of NE¼				40	"	"	F		250			250	50						50		
4	Ida E. Nooth		SE¼ of NE¼				40	"	"	T		145			145	29						29		
5																								
6	Anna Le Blanchard		NE¼ of NW¼				40	"	"	F		231	314		545	109						109		
7			NW¼ of NW¼																					
8	State of Minnesota		SW¼ of NW¼																					
9	State of Minnesota		SE¼ of NW¼																					
10																								
11	Arne & Selma Carlson		NE¼ of SW¼				40		No	yes	T	186			186		62					62		
12	Earl A. & Lorraine J. Andersen		NW¼ of SW¼				40	"	"	"		195			195		65					65		
13	Victor Martin		SW¼ of SW¼				40	"	"	F		261			261		87					87		
14	Charles E. & Alice K. Mitchell		SE¼ of SW¼ less town hall				40	"	"	T		105			105		35					35		
15																								
16	State of Minnesota		NE¼ of SE¼																					
17	Arne & Selma Carlson		NW¼ of SE¼				40	"	"	F		189			189		63					63		
18	Arne Carlson		SW¼ of SE¼				40	"	yes	"	T	165			165	33						33		
19	State of Minnesota		SE¼ of SE¼																					
20																								
			(continued on next page)									2123	1678		3801	573	312					885		

	Sold for Taxes	Valuations by School Districts as Equalized by Department of Taxation: District No. 1 Rate 28 Mills	District No. 2 Rate 28 Mills	District No. 3 Rate ..... Mills	District No. 4 Rate ..... Mills	District No. 5 Rate ..... Mills	District No. 6 Rate ..... Mills	Tax including State Homestead	State Tax on Non-Homestead 53¼ Mills	Special Taxes	Total Taxes	Paid	When Paid (Month Day Year)	Number of Receipt	March Settlement 1957	June Settlement 1957	Penalty	November Settlement 1957	Penalty	Collections to First Monday in January 1958	Penalty	Delinquent on First Monday in January 1958	Total Delinquent Tax and Penalty	Remarks
1		96						14.80			14.80	2nd Half Paid	OCT 31 1957			26.40		26.40				1950		
2		256						54.80			54.80	1st Half Paid	MAY 31 1957	16140										
3		60						10.32			10.32	2nd Half Paid	OCT 31 1957	7741		5.16		5.16						
4		29						5.48			5.48	1st Half Paid	MAY 31 1957			2.74		2.74						
5																								
6		109						22.48			22.48	2nd Half Paid	OCT 31 1957	16147		11.24		11.24						
												1st Half Paid	MAY 31 1957	7741										
7																								
8																								
9																								
10																								
11		62						17.78	.34		131.12	2nd Half Paid	OCT 21 1957	15403		6.56		6.56						
												1st Half Paid	MAY 22 1957	6813										
12		65						13.40	.34		13.74											1374		
13		87						17.44	.46		18.40	1st Half Paid	MAY 14 1957	6100		9.20								
												2nd Half Paid	AUG 30 1957	16237										
14		35						7.22	.18		7.40	1st Half Paid	MAY 22 1957	6582		3.70		3.70						
15																								
16																								
17		63						13.00	.34		13.34	2nd Half Paid	OCT 21 1957	15403		6.67		6.67						
												1st Half Paid	MAY 22 1957	6813										
18		33						6.80			6.80	2nd Half Paid	OCT 21 1957			3.40		3.40						
												1st Half Paid	MAY 22 1957											
19																								
20																								
		513						182.52	1.66		184.18					84.57		66.12				3354		
		312																						
		885																						

Assessment Roll and Tax List of Real Property in the Cass County of Pleasant, Cass County, Minnesota, for Taxes for the Year 1956.

Form SCDA-56 (Rev. 1956)

* Indicate Type of Property: R-Residential, C-Commercial, I-Industrial, U-Utility, F-Farm, L-Lakeshore, T-Timber, M-Mineral

In Whose Name Assessed	To Whom Transferred	Description of Property: Subdivision	Sec. or Lot	Town or Block	Rng.	Number of Acres of Land: Acres	100ths	No. School District	Indicate Land Used for Tax or Res.	Indicate Land Used for Tax or Res.	* Indicate Type of Property	True and Full Valuations: Land Exclusive of Structures or Improvements	Buildings and Other Structures	Machinery Permanently Attached to Real Estate	Total True and Full Value	Assessed Valuations: Rural: Homestead Up to $4,000 20%	Rural: Over $4,000 Homestead 33⅓%	All Other: Timber Cutting Class 2a 20%	All Other: Homestead Up to $4,000 25%	All Other: Over $4,000 Homestead 40%	Machinery Permanently Attached to Real Estate 33⅓%	Total Assessed Value	Total Assessed Value as Equalized by the Board of Review	Final Equalized Value
												Dollars	Dollars	Dollars	Dollars	Dollars	Dollars	Dollars	Dollars	Dollars	Dollars	Dollars	Dollars	Dollars
		1 NE¼ of NE¼	15	44	31																			
Earl A. & Lorraine L. Anderson		2 Lot 1 East Plat of Pleasant Beach; NW¼ of NE¼ & East Bdl.							no	no	C	200	1164 500		2164	200	388					588		
		3 SW¼ of NE¼																						
D. H. Fox		4 100' x 250' of Lot 1 SE¼ of NE¼							no	yes	F	51			51		17					17		
Lawrence & Martha J. Hom		5 100 X 250' of Lot 1							yes	yes	F	30			30	6						6		
John H. & Blanche L. Coughlin		6 That part of Lot 1 lying N of Pleasant Beach; Also Commencing at the NE cor. of Lot 1 Pleasant Beach; thence W along N line of Lot 1 Pleasant Beach 150' to the point of beginning; thence S 100' to a point; thence W 100' to a point; thence N 100' to a point on the N line of Lot 1 Pleasant Beach; thence E along said N line of Lot 1 Pleasant Beach 100' to the point of beginning				44			no	no	L	30			30		10					10		
		7 NW¼ of NW¼																						
Alfred E. Staack		8 Part of Lot 1 out of Coughlin tract; ~~SW¼ of NW¼~~				70			"	yes	T	12			12		4					4		
		9 SE¼ of NW¼																						
Joseph & Ella Stolack		10 Private road leading N & E of Lot 1 Plat of Pleasant Beach & Pleasant Bdl.				22½			yes	no	L	25			25	5						5		
		11 NE¼ of SW¼																						
		12 NW¼ of SW¼																						
Oscar Bankson		13 SW¼ of SW¼ 250' of Lot 1							no	no	L	150			150		50					50		
		14 SE¼ of SW¼																						
Elijah A. Rice		15 50' along left of Lot 1							no	no	L	51			51		17					17		
Evelyn Coughlin & Hazel Guinness		16 NE¼ of SE¼ Part of Lot 1							"	"	R	51	150		201		67					67		
Elva D. Hiscell & Robert L. Hiscell & Jessie Hiscell		17 100' x 200' of Lot 1 NW¼ of SE¼							"	"	"	100	161		261		87					87		
Edward Earl Chandler		18 Part of Lot 1 (50' x 150') SW¼ of SE¼							"	"	L	60			60		20					20		
		19 SE¼ of SE¼																						
Frank W. & Ella M. Brown		20 Part of Lot 1																						
						119	70					1160	1875		3035	211	662					873		

Cass County, Minnesota, for Taxes for the Year 1956.

Sold for Taxes	Valuations by School Districts as Equalized by Department of Taxation: District No. ..... Rate ..... Mills	District No. Pleasant Rate 2.0 Mills	District No. ..... Rate ..... Mills	District No. Pleasant Rate 1.7 Mills	District No. ..... Rate ..... Mills	District No. ..... Rate ..... Mills	Tax including State Homestead	State Tax on Non-Homestead 5.4 Mills	Special Taxes	Total Taxes		Paid	When Paid: Month Day Year	Number of Receipt	March Settlement 1957	June Settlement 1957	Penalty	November Settlement 1957	Penalty	Collections to First Monday in January 1958	Penalty	Delinquent on First Monday in January 1958	Penalty	Total Delinquent Tax and Penalty	Remarks
	Dollars	Dollars	Dollars	Dollars	Dollars	Dollars	$ cts.	$ cts.	$ cts.	$ cts.					$ cts.	$ cts.	$ cts.	$ cts.	$ cts.	$ cts.	$ cts.	$ cts.	$ cts.	$ cts.	
1											1														
2				4 200 388			13306	208		13514	2	PAID IN FULL	SEP 10 1957	14592				13514	4 65					
3											3														
4		1 70					350	10		360	4	PAID IN FULL	MAY 14 1957	6124		3 60									
5		4 6					124			124	5	PAID IN FULL	APR 23 1957	5262		1 24									
6				10			226	06		232	6	PAID IN FULL	APR 23 1957	3741		2 32									
7											7														
8		4					82	02		84	8	2nd Half Paid 1st Half Paid	OCT 31 1957 MAY 31 1957	16140 7941		42		42							
9											9														
10				4 5			114			114	10	PAID IN FULL	MAY 31 1957	10673		1 14									
11											11														
12											12														
13				50			1132	26		1158	13	PAID IN FULL	APR 23 1957	5745		11 58									
14											14														
15				17			384	10		394	15	PAID IN FULL	MAY 31 1957	10617		3 94									
16				67			1516	36		1552	16	PAID IN FULL	MAY 28 1957	7820		15 52									
17 SOLD FOR TAXES				87			1768	46		2014	17	PAID IN FULL	JUL 29 1957	3173				20 14	40						
18				20			450	10		462	18	PAID IN FULL	MAY 31 1957	10616		4 62									
19											19														
20											20														
	4 6 27 27		4 205 4 271 8 476	211 661 872	5 00 7 00		19998 19054	354		20038						44 38		155 70							

Assessment Roll and Tax List of Real Property in the Town of Hiram

Cass County, Minnesota, for Taxes for the Year 1956.

* Indicate Type of Property: R-Residential, C-Commercial, I-Industrial, U-Utility, F-Farm, L-Lakeshore, T-Timber, M-Mineral

In Whose Name Assessed	To Whom Transferred	Description of Property: Subdivision	Sec. or Lot	Town. or Block	Rng.	Number of Acres of Land: Acres	Tenths	No. & School District	Indicate Homestead Tax Yes or No	Indicate Agricultural Tax Yes or No	* Indicate Type	True and Full Valuations: Land Exclusive of Structures and Improvements	Buildings and Other Structures	Machinery Permanently Attached to Real Estate	Total True and Full Value	Assessed Valuations: Rural: Homestead Up to $1,000 20%	Rural: Over $1,000 and Non-Homestead 33⅓%	All Other: Timber Land Class 3c 20%	All Other: Homestead Up to $1,000 25%	All Other: Over $1,000 and Non-Homestead 40%	All Other: Machinery Permanently Attached to Real Estate 33⅓%	Total Assessed Value	Total Assessed Value as Equalized by the Board of Review	Final Equalized Value
						Acres	Tenths					Dollars	Dollars	Dollars	Dollars	Dollars	Dollars	Dollars	Dollars	Dollars	Dollars	Dollars	Dollars	Dollars
1 Bernard E. & Lucy L. Petrich		B: N½ of NE¼		16	140	31	1		no	no	R	50	475		525		175					175		
2 Charles F. & Alice H. Ritchie		2: S 575.14' of Lot 2							"	"	C	200	1651		1851		617					617		
3 Unknown Mr. Smith		3: Lot 2 lying W of the E 190' of Lot 2				6.40						Delinquent Purchaser												
4 Samuel & Lucille F. Swick		4: Lot 1 lying W of the E 190' of Lot 2 SE¼ of NE¼							yes	Yes	R	155	885		1040	208						208		
5 Arthur Olson		5: E 100' of Lot 2				2.10			no	No	R	99	1008		1107		369					369		
6 John & Mildred D. Russell		6: E 70' of W 790.14' of Lot 2 NE¼ of NW¼				1			"	Yes	L	75			75		25					25		
7 Arthur & [illegible] Olson		7: N 200' of Lot 1 NW¼ of NW¼							no	Yes	L	150			150		50					50		
8 Jake A. & Alice E. Reuter		8: 1.94 ac. of Lot 1 SW¼ of NW¼				1.75			no	No	L	99			99		33					33		
9 H. O. & Edith M. Jensen		9: 300' x 550' of Lot 3 SE¼ of NW¼							"	"	"	300	19		319		100					100		
10 Roberta & Emily J. Anderson	Roberta Berg Estate	10: Lot 3 less sold				30			no	No	R	336	332		668		656					656		
State of Minnesota		11: NE¼ of SW¼							4-H Bldg			400												
William J. & Anna E. Augustin & Minnie Pettibone		12: NW¼ of SW¼				27.50			no	No	C	322	1010		1332	264	444					444	266	
Swick, & Adele Joy Swick																								
State of Minnesota		13: SW¼ of SW¼																						
State of Minnesota		14: SE¼ of SW¼																						
Watt H. Witt		15: E 100' of W 1514' of Lot 2							yes	No	R	100	180		280	56						56		
State of Minnesota		16: NE¼ of SE¼																						
State of Minnesota		17: NW¼ of SE¼																						
State of Minnesota		18: SW¼ of SE¼																						
State of Minnesota		19: SE¼ of SE¼																						
~~H. M. & Helen M. Stellans~~		20: ~~N ½ of E ½ of Lots~~																						
		(Continued on next page)				107.10						1988	4641		6629	264	2319					2583		
												1988			1988	330	1988					2318		
													4641		4641									

Sold for Taxes	Validations by School Districts as Published by Department of Taxation: District No. 1 Rate 20.45 Mills	District No. 2 Rate 20.45 Mills	District No. 3 Rate 20.45 Mills	District No. 4 Rate 20.45 Mills	District No. 5 Rate ..... Mills	District No. 6 Rate ..... Mills	Tax Including State Homestead	State Tax on Non-Homestead 6.34 Mills	Special Taxes	Total Taxes		Paid	When Paid	Number of Receipt	March Settlement 1957	June Settlement 1957	Penalty	November Settlement 1957	Penalty	Collections to First Monday in January 1958	Penalty	Delinquent on First Monday in January 1958	Penalty	Total Delinquent Tax and Penalty	Remarks
	Dollars	Dollars	Dollars	Dollars	Dollars	Dollars	$ cts.	$ cts.	$ cts.	$ cts.			Month Day Year		$ cts.	$ cts.	$ cts.	$ cts.	$ cts.	$ cts.	$ cts.	$ cts.	$ cts.	$ cts.	
1				175			39.60	9.94		49.54	1	PAID IN FULL				49.54									
2				617			134.62	33.80		168.42	2	2nd Half Paid	AUG 30 1957	10619				71.40							
												1st Half Paid	MAY 22 1957	2582		71.40									
3											3														
4	N 208						47.40			47.40	4	PAID IN FULL	MAY 31 1957	10620		47.40									
5				369			135.00	19.86		154.86	5	PAID IN FULL	MAY 10 1957	10427		154.86									
6	25						51.6	1.4		53.00	6	PAID IN FULL	JUN 3 1957	10497				53.00	11						
7	50						103.22	2.6		105.82	7	PAID IN FULL	MAY 10 1957	10627		105.82									
												2nd Half Paid	OCT 2 1957	15415											
8				33			7.46	.18		7.64	8	1st Half Paid	MAY 31 1957	13862		3.82		3.82							
							37.10			37.90		2nd Half Paid	OCT 2 8 1957	15415											
9				100			22.62	.54		23.16	9	1st Half Paid	MAY 17 1957	9170		18.79		18.79							
							104.72			104.72		Balance Paid	MAY 30 1957	7396		50									
10	492			656			125.82	2.96		128.78	10	Paid	MAY 31 1957	7712		64.39									
11											11														
12				4266			60.20			60.20	12	2nd Half Paid	SEP 26 1957	4717				30.10							
												1st Half Paid	JUL 12 1957	12462				30.10	120						
13											13														
14											14														
15				56			12.08			12.08	15	PAID IN FULL	APR 25 1957	9787		12.08									
16											16														
17											17														
18											18														
19											19														
20											20														
	N 208		N 3220	330			N 5438																		
	75		1000	1000			1000	1020		56018						39057		15977							9.84
	283		2220	2455			54487																		

Long Beach | Lake of Shores | White Pine Beach | Palisade Beach

Assessment Roll and Tax List of Real Property in the Town of Bison

Form SCD 1561 WILLIAM SCHIEF COMPANY, MINNEAPOLIS

* Indicate Type of Property: R-Residential, C-Commercial, I-Industrial, U-Utility, F-Farm, L-Lakeshore, T-Timber, M-Mineral

	In Whose Name Assessed	To Whom Transferred	Description of Property: Subdivision	Sec. or Lot	Town or Block	Rng.	Number of Acres of Land (Acres / 100ths)	No. School District	Indicate Homestead Yes or No	Indicate Agricultural Yes or No	* Indicate Type Property	True and Full Valuations: Land Exclusive of Structures and Improvements (Dollars)	Buildings and Other Structures (Dollars)	Machinery Permanently Attached to Real Estate (Dollars)	Total True and Full Value (Dollars)	Assessed Valuations: Rural: Homestead Up to $4,000 20% (Dollars)	Rural: Over $4,000 and Non-Homestead 33⅓% (Dollars)	All Other: Timber Land Class 1a 20% (Dollars)	All Other: Homestead Up to $4,000 25% (Dollars)	All Other: Over $4,000 and Non-Homestead 40% (Dollars)	All Other: Machinery Permanently Attached to Real Estate 33⅓% (Dollars)	Total Assessed Value (Dollars)	Total Amount Value as Equalized by the Board of Review (Dollars)	Final Equalized Value (Dollars)
1	Joseph L & Mary J. Major		N 100' of E 300' of Lot 3 N of Rd																					
			NE¼ of NE¼				16.94	31	No	No	L	94			94		33					33		
2	G.B. & Elizabeth J. Bair		N 100' of E 400' of Lot 3 N of Rd																					
			SW¼ of NE¼						"	"	"	94			94		33					33		
3			SE¼ of NE¼																					
4			NE¼ of NW¼																					
5	M. M. & Wilson M. Williams		Ok 345.2' of E 570.2' of Lot 2						No	No	L	400	1316		1716		572					572		
6	Leslie & Helen Paulson		SW¼ of E 200' of Lot 2 lying N of gravel road																					
			NE¼ of NW¼						"	"	"	94			94		33					33		
7			NW¼ of NW¼																					
8			SW¼ of NW¼																					
9			SE¼ of NW¼																					
10	Henry & Janet Kleinsch		N 300' of E 200' of Lot 3						No	No	C	144	191		340		130					130		
11			NE¼ of SW¼																					
12			NW¼ of SW¼																					
13			SW¼ of SW¼																					
14			SE¼ of SW¼																					
	Jerome Bison Sutter		Plat																					
15	Joseph R. & Steve Ann E. Fleischer		Ok. of Lot 1				1.75																	
			Part of Lot 1																					
16	Donald J. & Mary Fleischer		NE¼ of SE¼				2		No	No	R	108	306		414		138					138		
			Part of Lot 1																					
17	Ruby Ellen Mellroy		NW¼ of SE¼				13		"	"	"	200	284		484		163					163		
18			SW¼ of SE¼																					
19			SE¼ of SE¼																					
20	Archie C. & Marjorie R. Johnson		Part of Lot 1 Bassarolle				13		No	No	L	240			240		80					80		
							25					1444	2402		3846		1182					1182		

	Sold for Taxes	Valuations by School Districts as Equalized by Department of Taxation: District No. / Rate (Mills)	District No. / Rate (Mills)	District No. / Rate (Mills)	District No. / Rate (Mills)	Tax including State Homestead	State Tax on Non-Homestead	Special Taxes	Total Taxes	Paid	When Paid (Month Day Year)	Number of Receipt	March Settlement 1957	June Settlement 1957	Penalty	November Settlement 1957	Penalty	Collections to First Monday in January 1958	Penalty	Delinquent on First Monday in January 1958	Penalty	Total Delinquent Tax and Penalty	Remarks
		Dollars	Dollars	Dollars	Dollars	Dollars	$ cts.	$ cts.	$ cts.				$ cts.	$ cts.	$ cts.	$ cts.	$ cts.	$ cts.	$ cts.	$ cts.	$ cts.	$ cts.	
1					33		746	18	764	PAID IN FULL	AUG 9 1957	14108				764	19						
2					33		746	18	764	PAID IN FULL	MAY 31 1957	10622		764									
3																							
4																							
5					572		12944	306	13250	PAID IN FULL	APR 22 1957	3746		13250									
6					33		746	18	764	2nd Half Paid 1st Half Paid	OCT 9 1957 MAY 28 1957	15783 10571		382		382							
7																							
8																							
9																							
10	Abate # 7015			65 ~~130~~		1470 ~~2940~~	36 ~~70~~		506 ~~1014~~	all ~~PAID~~	MAY 23 1957	6582		1506									15.06 Abated
11																							
12																							
13																							
14																							
15																							
16					138		3144	94	3176	2nd Half Paid 1st Half Paid	OCT 29 1957 MAY 31 1957	16520 10618		1588		1588							
17					163		3688	88	3776	PAID IN FULL	MAY 31 1957	10621		3776									
18																							
19																							
20					80		1810	42	1852	2nd Half Paid 1st Half Paid	OCT 31 1957 MAY 31 1957	16533 10575		926		926							
					1182		26744	634	27378					22202		3670							15.06

Assessment Roll and Tax List of Real Property in the Town of Hiram, Cass County, Minnesota, for Taxes for the Year 1956.

Form SCD (56) Vol. 10-5-56 COMPANY, MINNEAPOLIS

* Indicate Type of Property: R-Residential, C-Commercial, I-Industrial, U-Utility, F-Farm, L-Lakeshore, T-Timber, M-Mineral

	In Whose Name Assessed	To Whom Transferred	Description of Property: Subdivision	Sec. or Lot	Town or Block	Rng.	Number of Acres of Land: Acres	100ths	No. School District	Indicate Improved Tax or No	Indicate Improved Tax or No	* Indicate Type of Property	True and Full Valuations: Land Exclusive of Improvements	Buildings and Other Structures	Machinery Permanently Attached to Real Estate	Total True and Full Value	Assessed Valuations: Rural: Homestead Up to $4,000 20%	Rural: Over $4,000 Non-Homestead 33⅓%	All Other: Timber Land 20%	All Other: Homestead Up to $4,000 25%	All Other: Over $4,000 Non-Homestead 40%	All Other: Machinery Permanently Attached to Real Estate 33⅓%	Total Assessed Value	Total Assessed Value as Equalized by the Board of Review	Final Equalized Value
1	~~Courtney & Zo. E. Cooper~~		NE¼ of NE¼ Lot 1	17	140	31	31		Hiram	No	Yes	T	364			364		123					123		
	~~Hick & Edith M. Hansen~~																								
	~~Ross E. & Beverly J. Anderson~~	State of Minnesota	SW¼ of NE¼				~~40~~			"	"	"	123			123		41					41		
	~~" "~~	State of Minnesota	SW¼ of NE¼				~~40~~			"	"	"	123			123		41					41		
	State of Minnesota		S 1/2 Lot 2 N 300'																						
4			SE¼ of NE¼																						
5	Robert E. & Lois Barr		N 100' of Lot 2				2			"	"	"	30			30		10					10		
6	State of Minnesota		NE¼ of NW¼																						
7	State of Minnesota		NW¼ of NW¼																						
8	State of Minnesota		SW¼ of NW¼																						
9	State of Minnesota		SE¼ of NW¼																						
10	Earle M. & Elizabeth Carlson		S 200' of N 300' of Lot 2				4			No	No	R	200	160		360		120					120		
11	State of Minnesota		NE¼ of SW¼																						
12	State of Minnesota		NW¼ of SW¼							+8	Change														
13	Andrew J. & Grace V. Gray		SW¼ of SW¼				40			140	40	T	~~204~~ 205			~~204~~ 204	41	~~68~~ 68					~~68~~ 68	41	
14	State of Minnesota		SE¼ of SW¼																						
15																									
16	State of Minnesota		NE¼ of SE¼ Lot 3																						
17	State of Minnesota		NW¼ of SE¼																						
18	State of Minnesota		SW¼ of SE¼																						
19	State of Minnesota		SE¼ of SE¼																						
20																									
							159						1049 1053	160		1209 1213	41	413 338					453 379		

	Sold for Taxes	Valuations by School Districts as Equalized by Department of Taxation: District No. ___ Rate ___ Mills	District No. ___ Rate ___ Mills	District No. ___ Rate ___ Mills	District No. ___ Rate ___ Mills	District No. ___ Rate ___ Mills	Tax including State Homestead ___ Mills	State Tax on Non-Homestead 5.84 Mills	Special Taxes	Total Taxes	Paid	When Paid: Month	Day	Year	Number of Receipt	March Settlement 1957	June Settlement 1957	Penalty	November Settlement 1957	Penalty	Collections to First Monday in January 1958	Penalty	Delinquent on First Monday in January 1958	Total Delinquent Tax and Penalty	Remarks
		Dollars	Dollars	Dollars	Dollars	Dollars	Dollars	$ cts.	$ cts.	$ cts.						$ cts.	$ cts.	$ cts.	$ cts.	$ cts.	$ cts.	$ cts.	$ cts.	$ cts.	
1			123					25.38	1.66	26.04	1 PAID IN FULL	JUN	29	1957	12915				26.04	52					
2	SOLD FOR TAXES		41					8.46	2.22	8.68	2 Forfeited	10	1	57											8.68 Cancelled
3	SOLD FOR TAXES		41					8.46	2.22	8.68	3 Forfeited	10	1	57											8.68
4											4														
5			10					2.06	.06	2.12	5 PAID IN FULL	MAY	31	1957	10623		2.12								
6											6														
7											7														
8											8														
9											9														
10				120				27.16	.64	27.80	10 PAID IN FULL	MAY	31	1957	10624		27.80								
11											11														
12											12														
13			41					8.46		8.46	13 2nd Half Paid	OCT	31	1957	16129 10633		4.23		4.23						
14											14														
15											15														
16											16														
17											17														
18											18														
19											19														
20											20														
			41 ~~21~~ 206	120	41 33 ~~37~~ 37	a 5282 na 2716 7998	180			81.78							34.15		36.27						17.36

Assessment Roll

Cass County, Minnesota, for Taxes for the Year 1956.

Form 5C(P1951) [illegible]

Township

C-Commercial, I-Industrial, U-Utility, F-Farm, L-Lakeshore, T-Timber, M-Mineral

	In Whose Name Assessed	To Whom Transferred		Rural Homestead Up to $4,000 20% Dollars	Rural Over $4,000 and Non-Homestead 33⅓% Dollars	All Other Timber Land Class 3c 20% Dollars	All Other Homestead Up to $4,000 25% Dollars	All Other Over $4,000 and Non-Homestead 40% Dollars	Machinery Permanently Attached to Real Estate 33⅓% Dollars	Total Assessed Value	Total Assessed Value as Equalized by the Board of Review Dollars	Final Equalized Value Dollars	Sold for Taxes	District No. / Rate / Mills	District No. / Rate / Mills	District No. / Rate / Mills	District No. / Rate / Mills	Tax including State Homestead Mills	State Tax on Non-Homestead Mills	Special Taxes	Total Taxes	Paid	When Paid Month	Day	Year	Number of Receipt	March Settlement 1957	June Settlement 1957	Penalty	November Settlement 1957	Penalty	Collections to First Monday in January 1958	Penalty	Delinquent on First Monday in January 1958	Penalty	Total Delinquent Tax and Penalty	Remarks
	State of Minnesota		1																																				
	John Carlson		2		17					17				384	10			394				PAID IN FULL	MAY	31	1957	10628		394										
	William H. + Esther L. Katz		3		56					56				1468	30			1298				PAID IN FULL	MAY	31	1957	10720		1298										
	State of Minnesota		4																																				
	~~Lyle E. + Velma L. Krause~~ Herbert W. Zahn		5		56					56				1468	30			1298				PAID IN FULL	MAY	31	1957	10627		1298										
	Robert G. Koche		6		17					17				384	10			394				PAID IN FULL	MAY	31	1957	10630		394										
	Edward O. Schaffer + Jane Weathers		7		50					50			SOLD FOR TAXES	1134	26			1158				PAID IN FULL	MAY	31	1957	7690		1158										
	Charles Rebach		8	19						19				430			19	430				PAID IN FULL	APR	22	1957	7745		430										
	Ruth Swenson		9		108					108				2444	39 58			2502				Balance Paid / Part Paid	OCT / MAY	31 / 31	1957 / 1951	10775 / 10632		1252		1250								
	Harold + Alice M. Koche		10		17					17			SOLD FOR TAXES	384	10			394				PAID IN FULL	JUL	28	1957	10948				394								Paid on Tax Sale Page 24
	Raymond M. Young		11		45					45				1018	24			1042				Pd 2-3-58				#29840												PAID # 29847
	Jerome + Patricia L. Katz		12		45					45				1018	24			1042				PAID IN FULL	MAY	31	1957	10631		1042										
	State of Minnesota		13																																				
	State of Minnesota		14																																				
	Blanche H. Stokke		15		74					74				1674	40			1714				PAID IN FULL	FEB	28	1957	3419	1714											
	State of Minnesota		16																																				
	State of Minnesota		17																																				
	State of Minnesota		18																																				
	State of Minnesota (north to Mississippi River)		19			40	yes yes T	160		160	32											2nd Half Paid / 1st Half Paid	OCT / MAY	31 / 31	1957 / 1951	10624 / 10633		330		330								
			20																																				
		(Continued on next page)		88 66				1113	1147	1110	51	485			H 32		H 19 51	660									2014	7596		1974						1842	
																	485	14 04	262		12376																
																	534 536	12064																				



Assessment Roll and Tax List of Real Property in the Town of Hilliard

Form 5CD (55) BRADY-BATES COMPANY, MINNEAPOLIS

Indicate Type of Property: R-Residential, C-Commercial, I-Industrial, U-Utility, F-Farm, L-Lakeshore, T-Timber, M-Mineral

In Whose Name Assessed	To Whom Transferred		Description of Property: Subdivision	Sec. or Lot	Town or Block	Rng.	Number of Acres of Land: Acres	Tenths	No. School District	Indicates Homestead Tax Yes or No	Indicates Agricultural Tax Yes or No	Indicates Type of Property	True and Full Valuations: Land Exclusive of Structures and Improvements	Buildings and Other Structures	Machinery Permanently Attached to Real Estate	Total True and Full Value	Assessed Valuations: Rural: Homestead Up to $4,000 20%	Over $4,000 and Non-Homestead 33⅓%	Timber Land Class 3c 20%	All Other: Homestead Up to $4,000 25%	Over $4,000 and Non-Homestead 40%	Machinery Permanently Attached to Real Estate 33⅓%	Total Assessed Value	Total Assessed Value as Equalized by the Board of Review	Final Equalized Value
							Acres	Tenths					Dollars	Dollars	Dollars	Dollars	Dollars	Dollars	Dollars	Dollars	Dollars	Dollars	Dollars	Dollars	Dollars
State of Minnesota		1	NE¼ of NE¼				1814.31																		
John Reason		2	S 100' of Lot 1 NW¼ of NE¼				4.08			No	No	L	51			51		17					17		
William H. + Edna A. Kelly		3	E 100' K W 224' of Lot 1 SW¼ of NE¼				3.18			"	"	R	50	118		168		56					56		
State of Minnesota		4	SE¼ of NE¼ Lot 4																						
~~Lorin A. + Elma A. Stone~~ Merrill W. Zaiser		5	E 100' of W 304' of Lot 1 NE¼ of NE¼				4.08			"	"	"	50	118		168		56					56		
Robert J. Smith		6	E 100' of W 304' of Lot 1 NE¼ of NW¼				4.4			"	"	L	51			51		17					17		
Edward O. Schaffer + Jean Armstrong		7	E 100' of W 504' of Lot 1 NW¼ of NW¼				4.7			"	"	R	50	100		150		50					50		
Charles Rubach		8	E 100' of W 604' of Lot 1 SW¼ of NW¼				4.9			yes	No	R	50	45		95	19						19		
Ruth Lawenson		9	E 200' of W 604' of Lot 1 SE¼ of NW¼				8.4			No	"	"	100	224		324		108					108		
Harold + Oliver M. Rostka		10	E 100' of W 104' of Lot 1 NE¼ of SW¼				3.45			"	"	L	51			51		17					17		
Raymond M. Young		11	E 100' of W 204' of Lot 1 NW¼ of SW¼				4.0			"	"	R	50	85		135		45					45		
Jerome F. + Patricia A. Kelly		12	E 100' of W 304' of Lot 1 SW¼ of SW¼				3.42			"	"	"	50	85		135		45					45		
State of Minnesota		13	NW¼ of SW¼ Lot 7																						
State of Minnesota		14	SE¼ of SW¼ Lot 6																						
Blanche K. Stoke		15	E 100' of W 1204' of Lot 1				3.74			No	"	"	50	172		222		74					74		
State of Minnesota		16	NE¼ of SE¼																						
State of Minnesota		17	NW¼ of SE¼ Lot 5																						
State of Minnesota		18	SW¼ of SE¼																						
State of Minnesota	Conth to Mrs Cassie (next page)	19	SE¼ of SE¼				40			yes	yes	T	160			160	32						32		
		20																							
			(continued on next page)				88.66						1163	1447		2610	51	485					536		

Cass County, Minnesota, for Taxes for the Year 1956.

	Sold for Taxes	Valuations by School Districts as Equalized by Department of Taxation: District No. Rate Mills						Tax Including State Homestead	State Tax on Non-Homestead 5.94 Mills	Special Taxes	Total Taxes		Paid	When Paid: Month	Day	Year	Number of Receipt	March Settlement 1957	June Settlement 1957	Penalty	November Settlement 1957	Penalty	Collections to First Monday in January 1958	Penalty	Delinquent on First Monday in January 1958	Total Delinquent Tax and Penalty	Remarks
		Dollars	Dollars	Dollars	Dollars	Dollars	Dollars	$ cts.	$ cts.	$ cts.	$ cts.							$ cts.	$ cts.	$ cts.	$ cts.	$ cts.	$ cts.	$ cts.	$ cts.	$ cts.	
1												1															
2					17			3.84	10		3.94	2	PAID IN FULL	MAY	31	1957	10628		3.94							
3					56			12.68	30		12.98	3	PAID IN FULL	MAY	31	1957	10720		12.98							
4												4															
5					56			12.68	30		12.98	5	PAID IN FULL	MAY	31	1957	10627		12.98							
6					17			3.84	10		3.94	6	PAID IN FULL	MAY	31	1957	10625		3.94							
7	SOLD FOR TAXES				50			11.32	26		11.58	7	PAID IN FULL	MAY	31	1957	7640		11.58							
8				H	19			4.30			4.30	8	PAID IN FULL	APR	22	1957	7746		4.30							
9					108			24.44	58		25.02	9	Balance Paid / Paid	OCT / MAY	31 / 31	1957 / 1957	10775 / 10632		12.52		12.50					
10	SOLD FOR TAXES				17			3.84	10		3.94	10	PAID IN FULL	JUL	2	1957	10095				3.94					
11					45			10.18	24		10.42	11	Pd 2-3-58				9847									Paid in 2 Pd NR # 2 9847
12					45			10.18	24		10.42	12	PAID IN FULL	MAY	31	1957	10630		10.42							
13												13															
14												14															
15					74			16.74	40		17.17	15	PAID IN FULL	FEB	28	1957	3419	17.14								
16												16															
17												17															
18												18															
19			H 32					6.60			6.60	19	2nd Half Paid / 1st Half Paid	OCT / MAY	31 / 31	1957 / 1957	10624 / 10633		3.30		3.30					
20												20															
			H 32	H	19	51	Ca	6.60																			
						485	Na	114.04	2.42		123.76							7.14	75.96		19.74				18.42		
						536		120.64																			

Long Beach | Sandy Shores | White Pine Beach | Pleasure Beach | Pine Point

Form SCD (56)

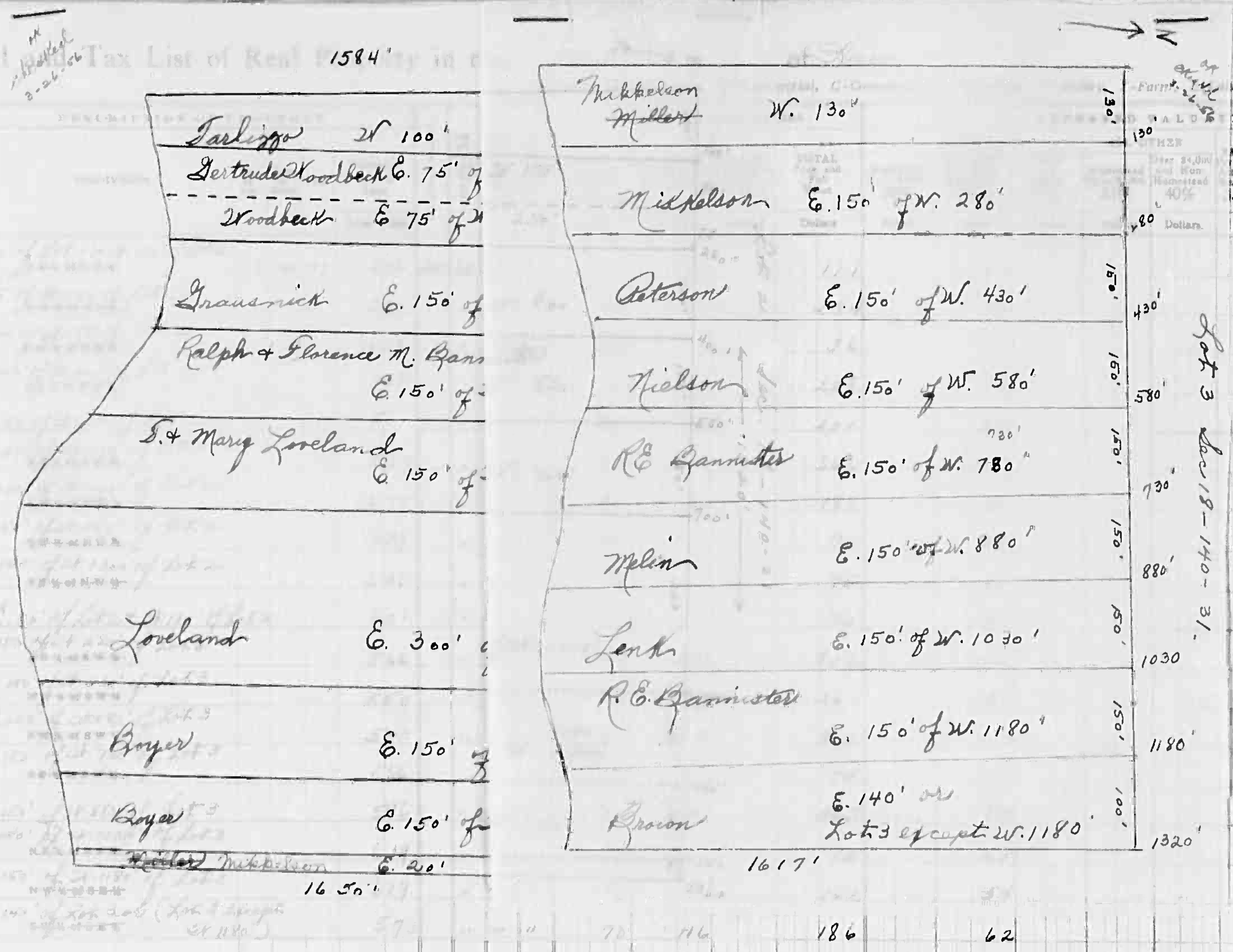

Line	In Whose Name Assessed	Total Assessed Value (Dollars)	Line	Sold for Taxes	Valuations by School Districts (Dollars)	Tax Including State Homestead ($ cts.)	State Tax on Non-Homestead ($ cts.)	Total Taxes ($ cts.)	Line	Paid / When Paid	Number of Receipt	June Settlement 1957	November Settlement 1957	Delinquent on First Monday in January 1958	Total Delinquent Tax and Penalty	Remarks
1	Angelo Tarlizzo	37	1		37	8 38	20	8 58	1	PAID IN FULL MAY 31 1957	10634	8 58				
2	Gertrude D. & Douglas A. Woodbeck	78	2	[redacted]	78	17 64	42	18 06	2	PAID IN FULL MAY 31 1957	10635	18 06				
3	Gertrude Woodbeck	12	3	SOLD FOR TAXES	12	2 72	06	2 78	3					2 78	3 06	1955 1636 & 1865
4	Emil H. & Margaret Grausnick	76	4		76	17 20	40	17 60	4	PAID IN FULL MAY 31 1957	10637	17 60				
5	Ralph E. & Florence M. Bannister	67	5		67	15 16	36	15 52	5	PAID IN FULL MAY 27 1957	7305	15 52				
6	Theodore A. & Mary V. Loveland	122	6		122	27 60	66	28 26	6	2nd Half Paid OCT 26 1957; 1st Half Paid MAY 21 1957	6912	21 19	21 19			
7	" " "	61	7		61	13 80	32	14 12	7	2nd Half Paid OCT 26 1957; 1st Half Paid MAY 21 1957	15680					
8	Anthony L. & Lucille A. Boyer	25	8		25	5 66	14	5 80	8	PAID IN FULL MAY 31 1957		5 80				
9	" " "	25	9		25	5 66	14	5 80	9	PAID IN FULL MAY 31 1957	10636	5 80				
10	Arthur Miller Gordon A. Mikkelson	25	10		25	5 66	14	5 80	10	PAID IN FULL MAY 31 1957	10631	5 80				
11	Gordon A. & Norris R. Mikkelson	104	11	SOLD FOR TAXES	104	23 54	56	24 10	11					24 10		
12	Marlys V. Peterson	89	12		89	20 14	48	20 62	12	PAID IN FULL MAY 31 1957	10638	20 62				
13	Edward E. Nielsen	104	13		104	23 54	56	24 10	13	PAID IN FULL MAY 31 1957	10626	24 10				
14	Ralph E. & Florence M. Bannister	25	14		25	5 66	14	5 80	14	PAID IN FULL MAY 27 1957	7305	5 80				
15	Arnold L. & Dorothy L. Melin	89	15		89	20 14	48	20 62	15	2nd Half Paid OCT 31 1957; 1st Half Paid MAY 31 1957	16132 / 10624	10 31	10 31			
16	William B. Lenk	25	16		25	5 66	14	5 80	16					5 80	6 38	
17	Ralph E. Bannister	54	17		54	12 22	28	12 50	17	PAID IN FULL MAY 27 1957	7305	12 50				
18	Leo E. Brown	62	18		62	14 02	34	14 36	18					14 36	15 80	
19	SE ¼ of SE ¼		19						19							
20			20						20							
	Totals: 10346, 1331, 1909, 3240, 1080, 1080	1080			1080	244 40	5 82	250 22				171 68	31 50	40 04		

Assessment Roll and Tax List of Real Property in the Township of Hassan

Form 3(C1) (36) (Multi-Item Roll) R-Residential, C-Commercial, I-Industrial, U-Utility, F-Farm, L-Lakeshore, T-Timber, M-Mineral

	IN WHOSE NAME ASSESSED	TO WHOM TRANSFERRED	TRUE ANNUAL VALUE	TOTAL Free and Full Value Dollars	RURAL Homestead Up to $4,000 20% Dollars	RURAL Over $4,000 incl. Non-Homestead 33⅓% Dollars	ALL OTHER Timber Land Class 4c 20% Dollars	ALL OTHER Homestead Up to $4,000 25% Dollars	ALL OTHER Over $4,000 incl. Non-Homestead 40% Dollars	MACHINERY Permanently Attached to Real Estate 33⅓% Dollars	TOTAL ASSESSED VALUE Dollars	Total Assessed Value as Equalized by the Board of Review Dollars	FINAL EQUALIZED VALUE Dollars
1	Angelo Tarlizzo & Robert Lawrence et al			111		37					37		
2	Gertrude D. & Douglas H. Woodbeck			234		78					78		
3	Gertrude Woodbeck			36		12					12		
4	Emil H. & Margaret Graunick			228		76					76		
5	Ralph E. & Florence M. Bannister			201		67					67		
6	Theodore A. & Mary E. Loveland			366		122					122		
7	" " "			183		61					61		
8	Anthony L. & Lucille A. Boyer			75		25					25		
9	" " "			75		25					25		
10	Arthur Miller & Leon A. Miller			75		25					25		
11	Gordon A. & Norris K. McMillan			312		104					104		
12	Marlys V. Peterson			261		87					87		
13	Edward E. Nielsen			312		104					104		
14	Ralph E. & Florence M. Bannister			75		25					25		
15	Arnold L. & Dorothy L. Melin			267		89					89		
16	William B. Lentz			75		25					25		
17	Ralph E. Bannister			162		54					54		
18	Leo E. Brown			186		62					62		
19													
20													
			1084.46	3240		1080					1080		



Cass County, Minnesota, for Taxes for the Year 1956.

	SOLD FOR TAXES	VALUATIONS BY SCHOOL DISTRICTS AS EQUALIZED BY DEPARTMENT OF TAXATION: District No. ..... Rate ..... Mills	District No. ..... Rate ..... Mills	District No. ..... Rate ..... Mills	District No. 1 Rate 43.4 Mills	District No. ..... Rate ..... Mills	District No. ..... Rate ..... Mills	Tax including State Homestead ..... Mills	State Tax on Non-Homestead 5.8 Mills	SPECIAL TAXES	TOTAL TAXES	PAID	WHEN PAID Month Day Year	Number of Receipt	March Settlement 1957	June Settlement 1957	Penalty	November Settlement 1957	Penalty	Collections to First Monday in January 1958	Penalty	Delinquent on First Monday in January 1958	Total Delinquent Tax and Penalty	REMARKS
		Dollars	Dollars	Dollars	Dollars	Dollars	Dollars	$ cts.	$ cts.	$ cts.	$ cts.				$ cts.	$ cts.	$ cts.	$ cts.	$ cts.	$ cts.	$ cts.	$ cts.	$ cts.	
1					37			838	20		858	1 PAID IN FULL	MAY 31 1957	11634		858								
2					78			1764	42		1806	2 PAID IN FULL	MAY 31 1957	11635		1806								1955 1634 & 1635
3	TO FORFEITS				12			272	06		278	3										278 & 306		
4					76			1720	40		1760	4 PAID IN FULL	MAY 31 1957	11637		1760								
5					67			1516	36		1552	5 PAID IN FULL	MAY 27 1957	7305		1552								
6					122			2760	66		2826	6 2nd Half Paid OCT 26 1957 1st Half Paid MAY 21 1957		6492		2119		2119					
7					61			1380	32		1412	7 2nd Half Paid OCT 26 1957 1st Half Paid MAY 21 1957		15680									
8					25			566	14		580	8 PAID IN FULL	MAY 31 1957			580								
9					25			566	14		580	9 PAID IN FULL	MAY 31 1957	11636		580								
10					25			566	14		580	10 PAID IN FULL	MAY 31 1957	11637		580								
11	SOLD FOR TAXES				104			2354	56		2410	11										2410		
12					87			2014	48		2062	12 PAID IN FULL	MAY 31 1957	11638		2062								
13					104			2354	56		2410	13 PAID IN FULL	MAY 31 1957	11626		2410								
14					25			566	14		580	14 PAID IN FULL	MAY 27 1957	7305		580								
15					89			2014	48		2062	15 2nd Half Paid OCT 31 1957 1st Half Paid MAY 31 1957		16132 11624		1031		1031					
16					25			566	14		580	16										580 & 638		
17					54			1222	28		1250	17 PAID IN FULL	MAY 27 1957	7305		1250								
18					62			1402	34		1436	18										1436 & 1580		
19												19												
20												20												
					1080			24492	582		25022					17168		3150				4704		



Assessment Roll and Tax List of Real Property in the Town of Hassan

[1] Indicate Type of Property: R-Residential, C-Commercial, I-Industrial, U-Utility, F-Farm, L-Lakeshore, T-Timber, M-Mineral

	IN WHOSE NAME ASSESSED	TO WHOM TRANSFERRED	DESCRIPTION OF PROPERTY: SUBDIVISION	Sec. or Lot	Town or Block	Rng.	Number of Acres of Land: Acres	Hms.	No. School District	Individual Taxes or No.	Individual Total Taxes or No.	Individual Type of Property	TRUE AND FULL VALUATIONS: LAND Exclusive of Structures and Improvements	BUILDINGS and Other Structures	MACHINERY Permanently Attached to Real Estate	TOTAL True and Full Value	ASSESSED VALUATIONS: RURAL: Homestead Up to $4,000 20%	RURAL: Over $4,000 and Non-Homestead 33⅓%	ALL OTHER: Timber Land Class 3a 20%	ALL OTHER: Homestead Up to $4,000 25%	ALL OTHER: Over $4,000 and Non-Homestead 40%	ALL OTHER: Machinery Permanently Attached to Real Estate 33⅓%	TOTAL ASSESSED VALUE	Total Assessed Value as Equalized by the Board of Review	FINAL EQUALIZED VALUE
							Dollars						Dollars	Dollars	Dollars	Dollars	Dollars	Dollars	Dollars	Dollars	Dollars	Dollars	Dollars	Dollars	Dollars
1	Angelo & Carlisa		E 50' of Lot 1 & W 100' of Lot 2 NE¼ of NE¼	BK 140	31		85+/-		2M	110	110	R	25	86		111		37					37		
2	Gertrude A. & Douglas H. Woodbeck		E 75' of W 225' of Lot 2 NW¼ of NE¼				250		"	"	"		75	159		234		78					78		
3	Gertrude Woodbeck		E 75' of W 175' of Lot 2 SW¼ of NE¼				250		"	"	"	L	36			36		12					12		
4	Emil & Margaret Lauzonick		E 150' of W 400' of Lot 2 SW¼ of NE¼				488		"	"	"	R	75	153		228		76					76		
5	Ralph E. & Florence M. Bannister		E 150' of W 650' of Lot 2 NE¼ of NW¼				510		"	"	"		75	126		201		67					67		
6	Theodore & Mary L. Loveland		E 150' of W 700' of Lot 2 NE¼ of NW¼				527		"	"	"		75	291		366		122					122		
7	" " "		E 300' of W 1000' of Lot 2 NW¼ of NW¼				1+/- 75		"	"	"	L	150	33		183		61					61		
8	Anthony L. & Lucille A. Geyer		E 150' of W 1150' of Lot 2 SW¼ of NW¼				639		"	"	"		75			75		25					25		
9	" " "		E 150' of W 1300' of Lot 2 SW¼ of NW¼				636		"	"	"		75			75		25					25		
10	Arthur Miller & Louie M. Nelson		E 20' of Lot 2 & W 130' of Lot 3 NE¼ of SW¼				601		"	"	"		75			75		25					25		
11	Gordon A. & Norris R. Mikelson		E 150' of W 240' of Lot 3 NE¼ of SW¼				566		"	"	"	R	75	237		312		104					104		
12	Marlyce V. Peterson		E 150' of W 490' of Lot 3 NW¼ of SW¼				550		"	"	"		75	142		217		84					84		
13	Edward E. Nielsen		E 150' of W 640' of Lot 3 SW¼ of SW¼				540		"	"	"		75	237		312		104					104		
14	Ralph E. & Florence M. Bannister		E 150' of W 790' of Lot 3 SW¼ of SW¼				566		"	"	"	L	75			75		25					25		
15	Arnold L. & Dorothy L. Melin		E 150' of W 940' of Lot 3 SW¼ of SW¼				596		"	"	"	R	75	192		267		89					89		
16	Otto Lian & Q. Lenk		E 150' of W 1090' of Lot 3 NW¼ of SW¼				619		"	"	"	L	75			75		25					25		
17	Ralph E. Bannister		E 150' of W 1240' of Lot 3 NW¼ of SW¼				619		"	"	"	R	75	87		162		54					54		
18	Leo E. Brown		E 140' of Lot 3 of (Lot 3 except W 1140') SW¼ of SW¼				573		"	"	"		70	116		186		62					62		
19			SE¼ of SE¼																						
20																									
							103+/-	46					1331	1709		3040		1080					1080		

	SOLD FOR TAXES	VALUATIONS BY SCHOOL DISTRICTS AS EQUALIZED BY DEPARTMENT OF TAXATION: District No. / Rate ... Mills	District No. / Rate ... Mills	District No. / Rate ... Mills	District No. / Rate ... Mills	District No. / Rate ... Mills	District No. / Rate ... Mills	Tax including State Homestead	State Tax on Non-Homestead 63⅓ Mills	SPECIAL TAXES	TOTAL TAXES	PAID	WHEN PAID	Number of Receipt	March Settlement 1957	June Settlement 1957	Penalty	November Settlement 1957	Penalty	Collections to First Monday in January 1958	Penalty	Delinquent on First Monday in January 1958	Total Delinquent Tax and Penalty	REMARKS
		Dollars	Dollars	Dollars	Dollars	Dollars	Dollars	$ cts.	$ cts.	$ cts.	$ cts.		Month Day Year		$ cts.	$ cts.	$ cts.	$ cts.	$ cts.	$ cts.	$ cts.	$ cts.	$ cts.	
1					37			138	20		158	1 PAID IN FULL	MAY 31 1957	10634		1 58								
2					78			174	42		1806	2 PAID IN FULL	MAY 31 1957	10635		1806								1955
3	TO FOR TAXES				12			27	06		278	3										278	306	1636 & 1965
4					76			170	40		1760	4 PAID IN FULL	MAY 31 1957	10637		1760								
5					67			151	86		1552	5 PAID IN FULL	MAY 27 1957	7305		1552								
6					122			276	66		2826	6 1st Half Paid / 2nd Half Paid	MAY 21 1957 / OCT 28 1957	6942		2119		2119					
7					61			138	32		1412	7 1st Half Paid / 2nd Half Paid	MAY 21 1957 / OCT 28 1957	15659										
8					25			56	14		580	8 PAID IN FULL	MAY 31 1957			580								
9					25			56	14		583	9 PAID IN FULL	MAY 31 1957	10636		580								
10					25			56	14		580	10 PAID IN FULL	MAY 31 1957	10637		580								
11	HOLD FOR TAXES				104			235	56		2413	11										2416		
12					89			201	48		2062	12 PAID IN FULL	MAY 31 1957	10638		2062								
13					104			235	56		2410	13 PAID IN FULL	MAY 31 1957	10626		2410								
14					25			56	14		580	14 PAID IN FULL / 2nd Half Paid	MAY 27 1957 / OCT 31 1957	7305 / 16132		580								
15					89			201	48		2062	15 2nd Half Paid	MAY 31 1957	16624		1031		1031						
16					25			56	14		580	16										580	681	
17					54			122	28		1250	17 PAID IN FULL	MAY 27 1957	7305		1250								
18					62			140	34		1436	18										1436	1580	
19												19												
20												20												
					1080			2449	582		25022					17168		2150				4204		

Assessment Roll and Tax List of Real Property in the _____ of _____, Cass County, Minnesota, for Taxes for the Year 1956.

Form SCD (56) [illegible]

* Indicate Type of Property: R-Residential, C-Commercial, I-Industrial, U-Utility, F-Farm, L-Lakeshore, T-Timber, M-Mineral

	In Whose Name Assessed	To Whom Transferred	Description of Property: Subdivision	Sec. or Lot	Town or Block	Rng.	Number of Acres of Land: Acres	100ths	Sch. School District	Indicate Homestead Tax as Yes	Indicate Agricultural Tax as Yes	Indicate Type of Property*	True and Full Valuations: Land Exclusive of Structures and Improvements (Dollars)	Buildings and Other Structures (Dollars)	Machinery Permanently Attached to Real Estate (Dollars)	Total True and Full Value (Dollars)	Assessed Valuations: Rural: Homestead Up to $4,000 20% (Dollars)	Rural: Over $4,000 and Non-Homestead 33⅓% (Dollars)	All Other: Timber Land Class 2c 20% (Dollars)	All Other: Homestead Up to $4,000 25% (Dollars)	All Other: Over $4,000 and Non-Homestead 40% (Dollars)	All Other: Machinery Permanently Attached to Real Estate 33⅓% (Dollars)	Total Assessed Value (Dollars)	Total Assessed Value as Equalized by the Board of Review (Dollars)	Final Equalized Value (Dollars)
1	Mrs Lorene Kraus		NE¼ of NE¼	19	140	31	40			Yes	Yes	T	145			145	29						29		
2	" " "		NW¼ of NE¼				40			"	"	"	130			130	26						26		
3	" " "		SW¼ of NE¼				40			"	"	"	155			155	31						31		
4	" " "		SE¼ of NE¼				40			"	"	"	160	520		680	136						136		
5																									
6	State of Minnesota		NE¼ of NW¼																						
7	State of Minnesota		~~NW¼~~ of NW¼ Lot 1																						
8	State of Minnesota		SW¼ of ~~NW¼~~ Lot 2																						
9	State of Minnesota		SE¼ of NW¼																						
10																									
11	State of Minnesota		NE¼ of SW¼																						
12	State of Minnesota		NW¼ of ~~SW¼~~ Lot 3																						
13	State of Minnesota		SW¼ of SW¼ Lot 4																						
14	State of Minnesota		SE¼ of SW¼																						
15																									
16	Ralph Oliver & Lorene A. Hoagenson		NE¼ of SE¼				40			Yes	Yes	F	205	740		945	189						189		
17	State of Minnesota		NW¼ of SE¼																						
18	State of Minnesota		SW¼ of SE¼																						
19	State of Minnesota		SE¼ of SE¼																						
20																									
							200						795	1260		2055	411						411		

	Sold for Taxes	Valuations by School Districts as Equalized by Department of Taxation: District No. ..... Rate ..... Mills	District No. 2 Rate 25 Mills	District No. ..... Rate ..... Mills	District No. ..... Rate ..... Mills	District No. ..... Rate ..... Mills	District No. ..... Rate ..... Mills	Tax Including State Homestead ..... Mills	State Tax on Non-Homestead ..... Mills	Special Taxes	Total Taxes	Paid:	When Paid: Month Day Year	Number of Receipt	March Settlement 1957	June Settlement 1957	Penalty	November Settlement 1957	Penalty	Collections to First Monday in January 1958	Penalty	Delinquent on First Monday in January 1958	Total Delinquent Tax and Penalty	Remarks
		Dollars	Dollars	Dollars	Dollars	Dollars	Dollars	$ cts.	$ cts.	$ cts.	$ cts.				$ cts.	$ cts.	$ cts.	$ cts.	$ cts.	$ cts.	$ cts.	$ cts.	$ cts.	
1			# 29					5 98			5 98	2nd Half Paid	OCT 31 1957											
2			# 26					5 36			5 36	1st Half Paid / 2nd Half Paid	OCT 31 1957	16129				22 40						
3			# 31					6 40			6 40	1st Half Paid / 2nd Half Paid	OCT 31 1957	106		22 90								
4			# 136					28 06			28 06	1st Half Paid / 2nd Half Paid	OCT 31 1957											
5																								
6																								
7																								
8																								
9																								
10																								
11																								
12																								
13																								
14																								
15																								
16			# 189					38 98			38 98	PAID IN FULL	SEP 21 1957	14523				38 98		1 17				
17																								
18																								
19																								
20																								
			# 411					84 78			84 78					22 90		61 38						

Long Beach | Lake of Shores | White Rice Beach | Pleasure Beach | Lake Shore Park

Assessment Roll and Tax List of Real Property in the Town of Hesper, Cass County, Minnesota, for Taxes for the Year 1956.

Form SCD456 (Revised 1956) Prepared by Department of Taxation

*Indicate Type of Property: R-Residential, C-Commercial, I-Industrial, U-Utility, F-Farm, L-Lakeshore, T-Timber, M-Mineral

		DESCRIPTION OF PROPERTY						TRUE AND FULL VALUATIONS				ASSESSED VALUATIONS								
												RURAL		ALL OTHER						
IN WHOSE NAME ASSESSED	TO WHOM TRANSFERRED		SUBDIVISION	Sec. or Lot	Town or Block	Rng.	Number of Acres of Land (Acres / 100ths)	No. School District	Indicates Homestead Tax or Not	Indicates Agricultural Tax or Not	* Indicates Type Property	LAND Exclusive of Structures and Improvements (Dollars)	BUILDINGS and Other Structures (Dollars)	MACHINERY Permanently Attached to Real Estate (Dollars)	TOTAL True and Full Value (Dollars)	Homestead Up to $1,000 20% (Dollars)	Over $4,000 and Non-Homestead 33⅓% (Dollars)	Timber Land Classified 20% (Dollars)	Homestead Up to $4,000 25% (Dollars)	Over $4,000 and Non-Homestead 40% (Dollars)	MACHINERY Permanently Attached to Real Estate 33⅓% (Dollars)	TOTAL ASSESSED VALUE (Dollars)	Total Assessed Value as Equalized by the Board of Review (Dollars)	FINAL EQUALIZED VALUE (Dollars)
State of Minnesota		1	NE¼ of NE¼	20	140	31		Not																
State of Minnesota		2	NW¼ of NE¼																					
~~Bryson Lakes Inc. No. Three & Pepin Co.~~		3	SW¼ of NE¼				40		No	Yes	T	231			231		77					77		
State of Minnesota		4	SE¼ of NE¼																					
		5																						
~~The Bryson Lakes & Pepin Co.~~		6	NE¼ of NW¼				40		No	Yes	"	207			207		69					69		
~~Northwest & Pepin Co.~~		7	NW¼ of NW¼				40		"	"	"	201			201		67					67		
" "		8	SW¼ of NW¼				40		"	"	"	288			288		96					96		
~~The Bryson Lakes & Pepin Co.~~		9	SE¼ of NW¼				40		"	"	"	182			182		61					61		
		10																						
~~Ralph A. & Lorraine A. Hoffman~~		11	NE¼ of SW¼				40		Yes	"	"	160			160	32						32		
" " "		12	NW¼ of SW¼				40		"	"	"	95			95	19						19		
" " "		13	SW¼ of SW¼				40		"	"	F	270			270	54						54		
" " "		14	SE¼ of SW¼				40		"	"	T	80			80	16						16		
		15																						
State of Minnesota		16	NE¼ of SE¼																					
~~The Bryson Lakes & Pepin Co.~~		17	NW¼ of SE¼				40		No	"	T	154			154		53					53		
State of Minnesota		18	SW¼ of SE¼																					
~~Arnold & Marguerite Harding~~		19	SE¼ of SE¼				40		"	"	"	117			117		39					39		
		20																						
							paid					1891			1891	21	462					483		

Cass County, Minnesota, for Taxes for the Year 1956.

	SOLD FOR TAXES	VALUATIONS BY SCHOOL DISTRICTS AS EQUALIZED BY DEPARTMENT OF TAXATION: District No. 11 Rate 55 Mills (Dollars)	District No. ..... Rate ..... Mills (Dollars)	District No. ..... Rate ..... Mills (Dollars)	District No. ..... Rate ..... Mills (Dollars)	District No. ..... Rate ..... Mills (Dollars)	District No. ..... Rate ..... Mills (Dollars)	Tax including State Homestead ..... Mills ($ cts.)	State Tax on Non-Homestead 54 Mills ($ cts.)	SPECIAL TAXES ($ cts.)	TOTAL TAXES ($ cts.)		PAID	WHEN PAID (Month Day Year)	Number of Receipt	March Settlement 1957 ($ cts.)	June Settlement 1957 ($ cts.)	Penalty ($ cts.)	November Settlement 1957 ($ cts.)	Penalty ($ cts.)	Collections to First Monday in January 1958 ($ cts.)	Penalty ($ cts.)	Delinquent on First Monday in January 1958 ($ cts.)	Total Delinquent Tax and Penalty ($ cts.)	REMARKS
1												1												
2												2												
3		77						1588	42		1630	3											1630	1743
4												4												
5												5												
6		64						1374	36		1460	6											1460	1636
7	SOLD FOR TAXES	67						1382	36		1418	7	PAID IN FULL	DEC 5 1957	14434			34 50	1.03					
8	SOLD FOR TAXES	46						1983	52		2035	8	PAID IN FULL	DEC 5 1957										
9		61						1258	32		1290	9											1290	1419
10												10												
11		H 32						660			660	11	PAID IN FULL	SEP 21 1957										
12		H 19						342			342	12	PAID IN FULL	SEP 21 1957	14623			24 86	.75					
13		H 54						1114			1114	13	PAID IN FULL	SEP 21 1957										
14		H 16						330			330	14	PAID IN FULL	SEP 21 1957										
15												15												
16												16												
17		53						1044	28		1122	17											1122	1243
18												18												
19	TAX	34						804	20		824	19											824	906
20												20												
		H 121 / 462 / 583						17076	246		17322							59 46					6246	

Long Beach | Sandy Shores | White Pine Beach | Pleasview Beach | Pine Grove Beach of Lake

Assessment Roll and Tax List of Real Property in the Town of Hewitt, Cass County, Minnesota, for Taxes for the Year 1956.

Form SCL2555 (Rev. 6-54 Supersedes Form SCL2555)

‡ Indicate Type of Property: R-Residential, C-Commercial, I-Industrial, U-Utility, F-Farm, L-Lakeshore, T-Timber, M-Mineral

In Whose Name Assessed	To Whom Transferred	Description of Property: Subdivision	Sec. or Lot	Town or Block	Rng.	Number of Acres of Land: Acres	100ths	Sch. Dist.	Indicate Homestead Tax or No	Indicate Agricultural Tax or No	Indicate Type Property ‡	True and Full Valuations: Land Exclusive of Structures and Improvements (Dollars)	Buildings and Other Structures (Dollars)	Machinery Permanently Attached to Real Estate (Dollars)	Total True and Full Value (Dollars)	Assessed Valuations: Rural: Homestead Up to $1,000 20% (Dollars)	Rural: Over $1,000 and Non-Homestead 33⅓% (Dollars)	All Other: Timber Land Class 3c 20% (Dollars)	All Other: Homestead Up to $1,000 25% (Dollars)	All Other: Over $1,000 and Non-Homestead 40% (Dollars)	All Other: Machinery Permanently Attached to Real Estate 33⅓% (Dollars)	Total Assessed Value (Dollars)	Total Assessed Value as Equalized by the Board of Review (Dollars)	Final Equalized Value (Dollars)
State of Minnesota		1 NE¼ of NE¼	21	140	31	Acres	100ths	Hewitt	No	No	F													
Albert Mapes		2 NW¼ of NE¼				40		"	"	"		162			162		54					54		
State of Minnesota		3 SW¼ of NE¼																						
State of Minnesota		4 SE¼ of NE¼																						
		5																						
State of Minnesota		6 NE¼ of NW¼																						
State of Minnesota		7 NW¼ of NW¼																						
State of Minnesota		8 SW¼ of NW¼																						
State of Minnesota		9 SE¼ of NW¼																						
		10																						
State of Minnesota		11 NE¼ of SW¼																						
State of Minnesota		12 NW¼ of SW¼																						
State of Minnesota		13 SW¼ of SW¼																						
State of Minnesota		14 SE¼ of SW¼																						
		15																						
State of Minnesota		16 NE¼ of SE¼																						
State of Minnesota		17 NW¼ of SE¼																						
State of Minnesota		18 SW¼ of SE¼																						
State of Minnesota		19 SE¼ of SE¼																						
		20																						
						40						162			162		54					54		

Cass County, Minnesota, for Taxes for the Year 1956.

	Sold for Taxes	Valuations by School Districts as Equalized by Department of Taxation: District No. ..... Rate ..... Mills (Dollars)	District No. 11 Rate 24.4 Mills (Dollars)	District No. ..... Rate ..... Mills (Dollars)	District No. ..... Rate ..... Mills (Dollars)	District No. ..... Rate ..... Mills (Dollars)	District No. ..... Rate ..... Mills (Dollars)	Tax including State Homestead ..... Mills ($ cts.)	State Tax on Non-Homestead 6.34 Mills ($ cts.)	Special Taxes ($ cts.)	Total Taxes ($ cts.)		Paid	When Paid: Month	Day	Year	Number of Receipt	March Settlement 1957 ($ cts.)	June Settlement 1957 ($ cts.)	Penalty ($ cts.)	November Settlement 1957 ($ cts.)	Penalty ($ cts.)	Collections to First Monday in January 1958 ($ cts.)	Penalty ($ cts.)	Delinquent on First Monday in January 1958 ($ cts.)	Total Delinquent Tax and Penalty ($ cts.)	Remarks
1												1															
2	SOLD FOR TAXES		54					11 14	28		11 42	2													11 42		
3												3															
4												4															
5												5															
6												6															
7												7															
8												8															
9												9															
10												10															
11												11															
12												12															
13												13															
14												14															
15												15															
16												16															
17												17															
18												18															
19												19															
20												20															
			54					11 14	28		11 42														11 42		

Long Beach | Sandy Shores | White Pine Beach | Pleasureville Beach | Pleasureville of Hewitt

Assessment Roll and Tax List of Real Property in the Town of Hersey, Cass County, Minnesota, for Taxes for the Year 1956.

Form SED-150 (Revised 1956)

* Indicate Type of Property: R-Residential, C-Commercial, I-Industrial, U-Utility, F-Farm, L-Lakeshore, T-Timber, M-Mineral

	In Whose Name Assessed	To Whom Transferred	Description of Property: Subdivision	Sec. or Lot	Town. or Block	Rng.	Number of Acres of Land: Acres	100ths	No. School District	Indicate Homestead Tax on No	Indicate Industrial Tax on No	* Indicate Type of Property	True and Full Valuations: Land Exclusive of Buildings and Improvements	Buildings and Other Structures	Machinery Permanently Attached to Real Estate	Total True and Full Value	Assessed Valuations: Rural: Homestead Up to $4,000 20%	Rural: Over $4,000 and Non-Homestead 33⅓%	All Other: Timber Land Classified 20%	All Other: Homestead Up to $4,000 25%	All Other: Over $4,000 and Non-Homestead 40%	All Other: Machinery Permanently Attached to Real Estate 33⅓%	Total Assessed Value	Total Assessed Value as Equalized by the Board of Review	Final Equalized Value
							Acres	100ths					Dollars	Dollars	Dollars	Dollars	Dollars	Dollars	Dollars	Dollars	Dollars	Dollars	Dollars	Dollars	Dollars
1	Aldrich Johnson		NE¼ of NE¼	22	140	31	40			yes	yes	F	235	285		520	104						104		
2	Anne Karlson		NW¼ of NE¼				40			"	"	"	315	885		1200	240						240		
3	" "		W½ of SW¼ of NE¼				20			"	"	"	185			185	37						37		
4	Aldrich Johnson		SE¼ of NE¼				40			"	"	"	355			355	71						71		
	State of Minnesota			5	W½ of SW¼ of NE¼																				
6	Anne & Selma Karlson		NE¼ of NW¼				40			"	"	T	130			130	26						26		
7	State of Minnesota		NW¼ of NW¼																						
8	State of Minnesota		SW¼ of NW¼																						
9	State of Minnesota		SE¼ of NW¼																						
10																									
	State of Minnesota		NE¼ of SW¼	11																					
12	State of Minnesota		NW¼ of SW¼																						
13	State of Minnesota		SW¼ of SW¼																						
14	State of Minnesota		SE¼ of SW¼																						
15																									
16	David Peterson		NE¼ of SE¼				40			No	yes	R	144			144		48					48		
17	Hilbert Johnson		NW¼ of SE¼				40			"	"	T	204			204		68					68		
18	State of Minnesota		SW¼ of SE¼																						
19	Hilbert Johnson		SE¼ of SE¼				40			"	"	"	153			153		51					51		
20																									
							300						1721	1170		2891	478	167					645		

Cass County, Minnesota, for Taxes for the Year 1956.

	Sold for Taxes	Valuations by School Districts as Equalized by Department of Taxation: District No. ____ Rate ____ Mills	District No. ____ Rate ____ Mills	District No. ____ Rate ____ Mills	District No. ____ Rate ____ Mills	District No. ____ Rate ____ Mills	District No. ____ Rate ____ Mills	Tax including State Homestead ____ Mills	State Tax on Non-Homestead 22½ Mills	Special Taxes	Total Taxes	Paid	When Paid: Month Day Year	Number of Receipt	March Settlement 1957	June Settlement 1957	Penalty	November Settlement 1957	Penalty	Collections to First Monday in January 1958	Penalty	Delinquent on First Monday in January 1958	Total Delinquent Tax and Penalty	Remarks
		Dollars	Dollars	Dollars	Dollars	Dollars	Dollars	$ cts.	$ cts.	$ cts.	$ cts.				$ cts.	$ cts.	$ cts.	$ cts.	$ cts.	$ cts.	$ cts.	$ cts.	$ cts.	
1		H 104						2146			2146	1	2nd Half Paid OCT 31 1956 1st Half Paid MAY 31 1957	16136 16637		1073		1073					
2		H 240						4950			4950	2	2nd Half Paid OCT 31 1956 1st Half Paid MAY 22 1957	16137 15493		2475		2475					
3		H 37						764			764	3	2nd Half Paid OCT 31 1956 1st Half Paid MAY 22 1957	16138 16813		382		382					
4		H 71						1464			1464	4	2nd Half Paid OCT 31 1956 1st Half Paid MAY 31 1957	16136 16639		732		732					
5												5	2nd Half Paid OCT 31 1956 1st Half Paid MAY 22 1957	15493 16813										
6		H 26						536			536	6				268		268						
7												7												
8												8												
9												9												
10												10												
11												11												
12												12												
13												13												
14												14												
15												15												
16	SOLD FOR TAXES	48						990	26		1016	16										1016		
17	SOLD FOR TAXES	68						1402	36		1438	17										1438		
18												18												
19	SOLD FOR TAXES	51						1052	28		1080	19										1080		
20												20												
		H 475 162 678						13307	90		13397					4930		4930				3584		

Long Beach | Sandy Shores | White Pine Beach | Pleasview Beach | Lake Hubbard

Assessment Roll and Tax List of Real Property in the Town of Hirman, Cass County, Minnesota, for Taxes for the Year 1956.

Form 5C(1) (50) [illegible]

* Indicate Type of Property: R-Residential, C-Commercial, I-Industrial, U-Utility, F-Farm, L-Lakeshore, T-Timber, M-Mineral

		DESCRIPTION OF PROPERTY							TRUE AND FULL VALUATIONS				ASSESSED VALUATIONS																							
													RURAL				ALL OTHER																			
IN WHOSE NAME ASSESSED	TO WHOM TRANSFERRED		SUBDIVISION	No. of Lot	Town or Block	Reg.	Number of Acres of Land: Acres	Tenths	No. School District	Indicate Homestead Tax or No	Indicate Applicable Special Tax or No	* Indicate Type of Property	LAND Exclusive of Structures and Improvements	BUILDINGS and Other Structures	MACHINERY Permanently Attached to Real Estate	TOTAL True and Full Value	Homestead Up to $4,000 20%	Over $4,000 and Non-Homestead 33⅓%	Timber Land Class 3a 20%	Homestead Up to $4,000 25%	Over $4,000 and Non-Homestead 40%	MACHINERY Permanently Attached to Real Estate 33⅓%	TOTAL ASSESSED VALUE	Total Assessed Value as Equalized by the Board of Review	FINAL EQUALIZED VALUE
													Dollars	Dollars	Dollars	Dollars	Dollars	Dollars	Dollars	Dollars	Dollars	Dollars	Dollars	Dollars	Dollars
		1	NE ¼ of NE ¼	23	Hirman			4n																	
		2	NW ¼ of NE ¼																						
State of Minnesota		3	SW ¼ of NE ¼ Lot 2																						
		4	SE ¼ of NE ¼																						
		5																							
Johnelle Martin		6	~~SE ¼ of NW ¼~~ Lot 1				40.25			Yes	Yes	R	155	585		740	148						148		
State of Minnesota		7	NW ¼ of NW ¼																						
State of Minnesota		8	SW ¼ of NW ¼																						
State of Minnesota		9	SE ¼ of NW ¼																						
		10																							
State of Minnesota		11	NE ¼ of SW ¼																						
State of Minnesota		12	NW ¼ of SW ¼																						
State of Minnesota		13	SW ¼ of SW ¼																						
State of Minnesota		14	SE ¼ of SW ¼																						
		15																							
State of Minnesota		16	~~NE ¼ of SE ¼~~ Lot 3																						
State of Minnesota		17	NW ¼ of SE ¼																						
State of Minnesota		18	SW ¼ of SE ¼																						
State of Minnesota		19	SE ¼ of SE ¼																						
		20																							
							40.25						155	585		740	148						148		

Cass County, Minnesota, for Taxes for the Year 1956.

	VALUATIONS BY SCHOOL DISTRICTS AS EQUALIZED BY DEPARTMENT OF TAXATION																																		
SOLD FOR TAXES	District No. ..... Rate ..... Mills		District No. 0 Rate 25.2 Mills		District No. ..... Rate ..... Mills		District No. ..... Rate ..... Mills		District No. ..... Rate ..... Mills		Tax Including State Homestead ..... Mills		State Tax on Non-Homestead ..... Mills		SPECIAL TAXES		TOTAL TAXES			PAID	WHEN PAID			Number of Receipt	March Settlement 1957		June Settlement 1957		Penalty	November Settlement 1957		Penalty	Collections to First Monday in January 1958		Penalty	Delinquent on First Monday in January 1958		Total Delinquent Tax and Penalty		REMARKS
	Dollars		Dollars		Dollars		Dollars		Dollars		$	cts.	$	cts.	$	cts.	$	cts.			Month	Day	Year		$	cts.	$	cts.	$	cts.	$	cts.	$	cts.	$	cts.	$	cts.	$	cts.	
																			1																							
																			2																							
																			3																							
																			4																							
																			5																							
SOLD FOR TAXES			148								305						305		6																		305	2	3357			
																			7																							
																			8																							
																			9																							
																			10																							
																			11																							
																			12																							
																			13																							
																			14																							
																			15																							
																			16																							
																			17																							
																			18																							
																			19																							
																			20																							
			148								305						305																				305	2				

Assessment Roll and Tax List of Real Property in the Town of Hearl, Cass County, Minnesota, for Taxes for the Year 1956.

Form ACD (56) [illegible]

* Indicate Type of Property: R-Residential, C-Commercial, I-Industrial, U-Utility, F-Farm, L-Lakeshore, T-Timber, M-Mineral

	In Whose Name Assessed	To Whom Transferred	Description of Property: Subdivision	Sec. or Lot	Town or Block	Rng.	Number of Acres of Land: Acres	100ths	No. School District	Indicate Homestead Tax Yes or No	Indicate Agricultural Tax Yes or No	* Indicate Type of Property	True and Full Valuations: Land Exclusive of Structures and Improvement (Dollars)	Buildings and Other Structures (Dollars)	Machinery Permanently Attached to Real Estate (Dollars)	Total True and Full Value (Dollars)	Assessed Valuations: Rural: Homestead Up to $4,000 20% (Dollars)	Rural: Over $4,000 and Non-Homestead 33⅓% (Dollars)	All Other: Timber Land Classified 20% (Dollars)	All Other: Homestead Up to $4,000 25% (Dollars)	All Other: Over $4,000 and Non-Homestead 40% (Dollars)	Machinery Permanently Attached to Real Estate 33⅓% (Dollars)	Total Assessed Value (Dollars)	Total Assessed Value as Equalized by the Board of Review (Dollars)	Final Equalized Value (Dollars)
1			NE¼ of NE¼	24	140	31		40																	
2	Barbara A. & Earl Ford		Lot 3 less No. 2 220' NW¼ of NE¼							No	yes	R	165	174		339		113					113		
3	" " "		Lot 4 SW¼ of NE¼				15	50		"	"	T	111			111		37					37		
4	Marjorie D. Reason		100' x 140' of Lot 3 SE¼ of NE¼							No	No	R	90	477		567		189					189		
5	Charles E. & Alveda M. Graham		140' x 190' of Lot 3							No	No	R	90	348		438		146					146		
6	Barbara A. & Earl Ford		Lot 2 less Lot 1 & Lot 3 NE¼ of NW¼ less 2 ac.							yes	yes	T	380			380	76						76		
7	Clara E. Gustin		Part of Lot 2 NW¼ of NW¼				45			no	No	R	32	130		162		54					54		
8	Barbara A. & Earl Ford		Lot 1 less Lot 2 & Drip Road SW¼ of NW¼				8.75			no	yes	T	36			36		12					12		
9	[illegible]		SE¼ of NW¼				40			no	"	"	111			111		37					37		
10	David Kedzie		Lot 1 lying S of trip road.				20			"	"	L	151	200		351		117					117		
11	Barbara A. & Earl Ford		NE¼ of SW¼				40			no	"	L	124			124		43					43		
12	State of Minnesota		NW¼ of SW¼																						
13	Bessie N. & Clarence A. Marshall		SW¼ of SW¼				40			no	"	F	185	274		459		153					153		
14	State of Minnesota		SE¼ of SW¼																						
15	George A. & Lorene Pittman		Lots 7 & 8				5			no	no	L	60			60		20					20		
16			NE¼ of SE¼																						
17	Ellsworth H. Yates		NW¼ of SE¼ Lot 5				28			no	yes	T	282			282		94					94		
18	State of Minnesota		SW¼ of SE¼ Lot 6																						
19	Roy H. & Genevieve L. Kincaid		Lot 1 & W½ 300' of Lot 2 SE¼ of SE¼				8			no	no	L	66			66		22					22		
20																									
							1000						1888	1603		3491	76	1037					1113		

	Sold for Taxes	Valuations by School Districts as Equalized by Department of Taxation: District No. 0 Rate ... Mills	District No. 0 Dollars	District No. Rate ... Mills	District No. Dollars	District No. Rate ... Mills	District No. Dollars	District No. Rate ... Mills	District No. Dollars	Tax including State Homestead ... Mills $ cts.	State Tax on Non-Homestead 5.34 Mills $ cts.	Special Taxes $ cts.	Total Taxes $ cts.		Paid	When Paid: Month	Day	Year	Number of Receipt	March Settlement 1957 $ cts.	June Settlement 1957 $ cts.	Penalty $ cts.	November Settlement 1957 $ cts.	Penalty $ cts.	Collections to First Monday in January 1958 $ cts.	Penalty $ cts.	Delinquent on First Monday in January 1958 $ cts.	Total Delinquent Tax and Penalty $ cts.	Remarks
1														1															
2			113							2330	60		2390	2	2nd Half Paid	OCT	8	1957	14697		1195		1195						
															1st Half Paid	MAY	31	1957											
3			37							764	20		784	3	2nd Half Paid	OCT	8	1957	10716		392		392						
															1st Half Paid	MAY	31	1957											
4					154					4476	100		4576	4													4576	4814	
5					146					3304	78		3382	5	PAID IN FULL	MAY	31	1957	10641		3382								
6			76							1568			1568	6	2nd Half Paid	OCT	8	1957	14697		784		784						
															1st Half Paid	MAY	31	1957	10716										
7					54					1222	28		1250	7	PAID IN FULL	MAY	31	1957	10644		1250								
8			12							248	06		254	8	2nd Half Paid	OCT	8	1957	14697		127		127						
															1st Half Paid	MAY	31	1957	10716										
9			37							764	20		784	9	2nd Half Paid	OCT	8	1957			392		392						
															1st Half Paid	MAY	31	1957											
10			117							2414	62		2476	10	PAID IN FULL	AUG	13	1957	13447				2476						
11			43							888	22		910	11	2nd Half Paid	OCT	8	1957	14697		455		455						
															1st Half Paid	MAY	31	1957	10716										
12														12															
13			153							3156	82		3238	13	2nd Half Paid	OCT	17	1957	15391		1619		1619						
															1st Half Paid	MAY	23	1957	6774										
14														14															
15					20					452	10		462	15	PAID IN FULL	APR	22	1957	3747		462								
16														16															
17	SOLD FOR TAXES		94							1940	50		1990	17													1990	2130	
18														18															
19					22					498	12		510	19	2nd Half Paid	OCT	31	1957	15669		510	18							
20														20															
			76				76			21472																			
			46		431		1037			714	715	560									10058		7958				6366		
			682				1113						24374																
										23824																			

Long Beach | Sandy Shores | White Pine Beach | Eastview Beach | [illegible]

Assessment Roll and Tax List of Real Property in the Town of Hiram, Cass County, Minnesota, for Taxes for the Year 1956.

Form 3CD350 (Rev. 6-15-1956)

* Indicate Type of Property: R-Residential, C-Commercial, I-Industrial, U-Utility, F-Farm, L-Lakeshore, T-Timber, M-Mineral

	In Whose Name Assessed	To Whom Transferred	Description of Property: Subdivision	Sec. or Lot	Town or Block	Rng.	Number of Acres of Land: Acres	100ths	No. School District	Indicate Occupied Tax Parcels	Indicate Agricultural Tax Parcels	Indicate Type Property*	True and Full Valuations: Land Exclusive of Structures and Improvements	Buildings and Other Structures	Machinery Permanently Attached to Real Estate	Total True and Full Value	Assessed Valuations: Rural: Homestead Up to $4,000 20%	Rural: Over $4,000 and Non-Homestead 33⅓%	All Other: Timber Land Class 3a 20%	All Other: Homestead Up to $4,000 25%	All Other: Over $4,000 and Non-Homestead 40%	All Other: Machinery Permanently Attached to Real Estate 33⅓%	Total Assessed Value	Total Assessed Value as Equalized by the Board of Review	Final Equalized Value
							Dollars						Dollars	Dollars	Dollars	Dollars	Dollars	Dollars	Dollars	Dollars	Dollars	Dollars	Dollars	Dollars	Dollars
1	Bennett & Bennett & Gerschie J. Munn		NE¼ of NE¼ Lot 1	25	140	31	32			No	Yes	T	141			141		47					47		
2	M. de Smith		NW¼ of NE¼ Lot 2				36 50				Yes	" F	304	201		505	201						201		
3	~~Amy Dennett~~	State of Minnesota	SW¼ of NE¼				~~40~~				No	" T	162			162		54					54		
4	David Randolph		SE¼ of NE¼				40				"	" "	162			162		54					54		
5																									
6	Leon A. Fischer		NE¼ of NW¼				40				Yes	" R	225	950		1175	235						235		
7	Lawrence & Frances M. Randolph		NW¼ of NW¼				40				No	" F	141			141		47					47		
8	Irvin M. & Lena M. Olson		SW¼ of NW¼				40				Yes	" R	235	1200		1435	287						287		
9	Katie Lewis		SE¼ of NW¼				40				"	" F	324	36		360	72						72		
10																									
11	Walter & Hazel Barlow		NE¼ of SW¼				40				Yes	" "	410			410	82						82		
12	" " "		NW¼ of SW¼				40				"	" "	330	520		850	170						170		
13	" " "		SW¼ of SW¼				40				"	" "	145			145	29						29		
14	" " "		SE¼ of SW¼				40				"	" T	145			145	29						29		
15																									
16	State of Minnesota		NE¼ of SE¼																						
17	State of Minnesota		NW¼ of SE¼																						
18	State of Minnesota		SW¼ of SE¼																						
19	State of Minnesota		SE¼ of SE¼																						
20																									
							46 50						2724	2907		5631	1005	202					1207		

	Sold for Taxes	Valuations by School Districts as Equalized by Department of Taxation: District No. ..... Rate ..... Mills	District No. ..... Rate ..... Mills	District No. ..... Rate ..... Mills	District No. ..... Rate ..... Mills	District No. ..... Rate ..... Mills	District No. ..... Rate ..... Mills	Tax Including State Homestead ..... Mills	State Tax on Non-Homestead 6.2 Mills	Special Taxes	Total Taxes		Paid	When Paid: Month Day Year	Number of Receipt	March Settlement 1957	June Settlement 1957	Penalty	November Settlement 1957	Penalty	Collections to First Monday in January 1958	Penalty	Delinquent on First Monday in January 1958	Total Delinquent Tax and Penalty	Remarks
		Dollars	Dollars	Dollars	Dollars	Dollars	Dollars	¢	$ cts.	$ cts.	$ cts.					$ cts.	$ cts.	$ cts.	$ cts.	$ cts.	$ cts.	$ cts.	$ cts.	$ cts.	
1		47						970	26		996	1	PAID IN FULL	APR 22 1957	3750		9 96								
													2nd Half Paid	OCT 31 1957	10127										
2		H 101						2044			2044	2	1st Half Paid	MAY 31 1956	10642		10 42		10 42						
3	HOLD FOR TAXES	54						1114	28		1142	3	Forfeited	10-1-57											11 42 Cancelled
4	HOLD FOR TAXES	54						1114	28		1142	4											11 42		
5												5													
6		H 235						4848			4848	6	PAID IN FULL	MAY 31 1957	10646		48 48								
													2nd Half Paid	OCT 17 1957	15191										
7		47						970	26		996	7	1st Half Paid	MAY 23 1957	6874		9 96		9 96						
8		H 287						5920			5920	8	PAID IN FULL	FEB [illegible] 1957	679	59 20									
9		H 72						1486			1486	9											14 86		
10												10													
11		H 82						1694			1694	11	2nd Half Paid	OCT 21 1957											
													1st Half Paid	MAY 22 1957											
12		H 170						3506			3506	12	2nd Half Paid	OCT 21 1957	6844		31 97		31 97						
													1st Half Paid	MAY 22 1957	15400										
13		H 29						598			598	13	2nd Half Paid	OCT 21 1957											
													1st Half Paid	MAY 22 1957											
14		H 29						598			598	14	2nd Half Paid	OCT 21 1957											
													1st Half Paid	MAY 22 1957											
15												15													
16												16													
17												17													
18												18													
19												19													
20												20													
		H 1005						24700	108		25108					59 24	105 81		47 37				26 48		11 42
		202																							
		1207																							

Long Beach | Sandy Shores | White Pine Beach | Plaintiffs Beach

Assessment Roll and Tax List of Real Property in the Town of Hersey

Form 5CD (56) [illegible]

* Indicate Type of Property: R-Residential, C-Commercial, I-Industrial, U-Utility, F-Farm, L-Lakeshore, T-Timber, M-Mineral

	In Whose Name Assessed	To Whom Transferred	Description of Property: Subdivision	Sec. or Lot	Town or Block	Rng.	Number of Acres of Land: Acres	100ths	No. School District	Indicate Homestead Yes or No	Indicate Agricultural Yes or No	Indicate Type Property	True and Full Valuations: Land Exclusive of Structures and Improvements (Dollars)	Buildings and Other Structures (Dollars)	Machinery Permanently Attached to Real Estate (Dollars)	Total True and Full Value (Dollars)	Assessed Valuations: Rural: Homestead Up to $4,000 20% (Dollars)	Rural: Over $4,000 and Non-Homestead 33⅓% (Dollars)	All Other: Timber Land Class 3c 20% (Dollars)	All Other: Homestead Up to $4,000 25% (Dollars)	All Other: Over $4,000 and Non-Homestead 40% (Dollars)	All Other: Machinery Permanently Attached to Real Estate 33⅓% (Dollars)	Total Assessed Value (Dollars)	Total Assessed Value as Equalized by the Board of Review (Dollars)	Final Equalized Value (Dollars)
1	State of Minnesota		NE¼ of NE¼	26	140	31			Unc																
2	State of Minnesota		NW¼ of NE¼																						
3	Everett H. & Lorraine Stolsmo		SW¼ of NE¼				40			No	yes	T	198			198		66					66		
4	" " "		SE¼ of NE¼				40			"	"	"	342			342		114					114		
5																									
6	State of Minnesota		NE¼ of NW¼																						
7	State of Minnesota		NW¼ of NW¼																						
8	Laurel L. & Dorothy E. Everett		SW¼ of NW¼				40			yes	"	"	85			85	17						17		
9	State of Minnesota		SE¼ of NW¼																						
10																									
11	Albert & Lydia E. Thomas		NE¼ of SW¼				40			No	"	F	420			420		140					140		
12	Laurel L. & Dorothy E. Everett		NW¼ of SW¼				40			yes	"	R	260	475		735	147						147		
13	State of Minnesota		SW¼ of SW¼																						
14	Albert & Lydia E. Thomas		SE¼ of SW¼				40			No	"	R	216	285		501		167					167		
15																									
16	State of Minnesota		NE¼ of SE¼																						
17	Albert & Lydia E. Thomas		NW¼ of SE¼				40			No	yes	T	60			60		20					20		
18	" " "		SW¼ of SE¼				40			No	"	T	234			234		78					78		
19	State of Minnesota		SE¼ of SE¼																						
20																									
							320						1815	760		2575	164	585					749		

	Sold for Taxes	Valuations by School Districts as Equalized by Department of Taxation: District No. ..... Rate ..... Mills (Dollars)	District No. 70 Rate 47 Mills (Dollars)	District No. ..... Rate ..... Mills (Dollars)	District No. ..... Rate ..... Mills (Dollars)	District No. ..... Rate ..... Mills (Dollars)	District No. ..... Rate ..... Mills (Dollars)	Tax including State Homestead ..... Mills ($ cts.)	State Tax on Non-Homestead 5.4 Mills ($ cts.)	Special Taxes ($ cts.)	Total Taxes ($ cts.)		Paid	When Paid (Month Day Year)	Number of Receipt	March Settlement 1957 ($ cts.)	June Settlement 1957 ($ cts.)	Penalty ($ cts.)	November Settlement 1957 ($ cts.)	Penalty ($ cts.)	Collections to First Monday in January 1958 ($ cts.)	Penalty ($ cts.)	Delinquent on First Monday in January 1958 ($ cts.)	Total Delinquent Tax and Penalty ($ cts.)	Remarks
1												1													
2												2													
3	SOLD FOR TAXES		66					1362	36		1398	3											1398		
4	SOLD FOR TAXES		114					2352	60		2412	4											2412		
5												5													
6												6													
7												7													
8			17					350			350	8	2nd Half Paid 1st Half Paid	OCT 25 1957 MAY 31 1957	15234 10649		1.75		1.75						
9												9													
10												10													
11			140					2888	74		2962	11	2nd Half Paid 1st Half Paid	OCT 30 1957 MAY 31 1957	16260 8834		14.81		14.81						
12			147					3032			3032	12	2nd Half Paid 1st Half Paid	OCT 25 1957 MAY 31 1957	15231 10649		15.16		15.16						
13												13													
14			167					3444	90		3534	14	2nd Half Paid 1st Half Paid	OCT 31 1957 MAY 31 1957	16260 8834		17.67		17.67						
15												15													
16												16													
17			20					412	10		422	17	2nd Half Paid 1st Half Paid	OCT 30 1957 MAY 31 1957	16260		4.11		4.11						
18			78					1608	42		1650	18	2nd Half Paid 1st Half Paid	OCT 30 1957 MAY 31 1957	8834		8.25		8.25						
19												19													
20												20													
			164 585 749					15448	212		15660						59.15		59.75				28.10		

Long Beach | Sandy Shores | White Pine Beach | Pleasantview Beach | Crow Wing Beach

Assessment Roll and Tax List of Real Property in the Town of Hilson, Cass County, Minnesota, for Taxes for the Year 1956.

Form 3CD(26) [illegible]

* Indicate Type of Property: R-Residential, C-Commercial, I-Industrial, U-Utility, F-Farm, L-Lakeshore, T-Timber, M-Mineral

	In Whose Name Assessed	To Whom Transferred	Description of Property: Subdivision	Sec. or Lot	Town or Block	Rng.	Number of Acres of Land: Acres	100ths	No. School District	Indicate Homestead Tax or No	Indicate Agricultural Tax or No	* Indicate Type of Property	True and Full Valuations: Land Exclusive of Structures and Improvements	Buildings and Other Structures	Machinery Permanently Attached to Real Estate	Total True and Full Value	Assessed Valuations: Rural: Homestead Up to $4,000 20%	Over $4,000 and Non-Homestead 33⅓%	Timber Land Class 2a 20%	All Other: Homestead Up to $4,000 25%	Over $4,000 and Non-Homestead 40%	Machinery Permanently Attached to Real Estate 33⅓%	Total Assessed Value	Total Assessed Value Equalized by the Board of Review	Final Equalized Value
													Dollars	Dollars	Dollars	Dollars	Dollars	Dollars	Dollars	Dollars	Dollars	Dollars	Dollars	Dollars	Dollars
1	State of Minnesota		NE¼ of NE¼	27	141	31																			
2	State of Minnesota		NW¼ of NE¼																						
3	State of Minnesota		SW¼ of NE¼																						
4	State of Minnesota		SE¼ of NE¼																						
5																									
6	John P. Sullivan		NE¼ of NW¼				40			no	yes	T	345			345		115					115		
7	State of Minnesota		NW¼ of NW¼																						
8	State of Minnesota		SW¼ of NW¼																						
9	~~P. H. Sullivan~~ State of Minnesota		SE¼ of NW¼				~~40~~			no	"	"	189			189		63					63	Forfeited	
10																									
11	Hamline Land Co.		NE¼ of SW¼				40			"	"	"	201			201		67					67		
12	Earl Goff		NW¼ of SW¼				40			"	"	"	165			165		55					55		
13	State of Minnesota		SW¼ of SW¼				40			"	"	"	228			228		76					76		
14			SE¼ of SW¼																						
15																									
16	Soldier Reports Oct. 5, Custom Farmer Oct. 5, and Mother Dec. 1 Oct.		NE¼ of SE¼				40			no	"	R	180	210		390		130					130		
17	Fay Garrett + Viola Garrett		NW¼ of SE¼				40			"	"	T	189	50		189		63					63		
18	Percy Garrett		SW¼ of SE¼				40			yes	"	R	135	150		285	57						57		
19	Lawrence Lot + Julia A. Garrett		SE¼ of SE¼				40			"	"	T	160	115		275	55						55		
														160		160	32						32	55	
20																									
							360						1142	410		2552	44	569					613		
													1553	585		2138	112	606					718	1.16	

Cass County, Minnesota, for Taxes for the Year 1956.

	Sold for Taxes	Valuations by School Districts as Equalized by Department of Taxation: District No. / Rate ... Mills		District No. / Rate ... Mills		District No. / Rate ... Mills		District No. / Rate ... Mills		Tax including State Homestead $ cts.	State Tax on Non-Homestead 42.4 Mills $ cts.	Special Taxes $ cts.	Total Taxes $ cts.		Paid	When Paid: Month Day Year	Number of Receipt	March Settlement 1957 $ cts.	June Settlement 1957 $ cts.	Penalty $ cts.	November Settlement 1957 $ cts.	Penalty $ cts.	Collections to First Monday in January 1958 $ cts.	Penalty $ cts.	Delinquent on First Monday in January 1958 $ cts.	Total Delinquent Tax and Penalty $ cts.	Remarks
1														1														
2														2														
3														3														
4														4														
5														5														
6	Sold for taxes		115							2372	62		2434	6	PAID IN FULL	AUG 6 1957	14139				24 34	61						
7														7														
8														8														
9														9														
10														10														
11	Sold for taxes		67							1387	36		1417	11	PAID IN FULL	AUG 6 1957	14139				14 18	35						
12			55							1134	30		1164	12	PAID IN FULL	MAY 31 1957			1164									
13			76							1568	40		1608	13	PAID IN FULL	MAY 31 1957	10611		608									
14														14														
15														15														
16			130							2682	35 70		2752	16	Balance Paid Part 1st	OCT 17 1957	15101											
															2nd Half Paid	MAY 31 1957	10648		1400		1352							
17			63							1300	34		1334	17	1st Half Paid	MAY 31 1957	10648		667		667							
18			14 57							1176			1176	18	PAID IN FULL	MAY 21 1957	6546		1176									
															2nd Half Paid	OCT 15 1957	15232											
19			14 55							1134			1134	19	1st Half Paid	MAY 31 1957	10647		567		567							
20														20														
			14 112							12748	272		13220						6584		6636							
			806																									
			61																									

Long Beach | Lucky Strikes | White Pine Beach | Rainbow Beach | Lake Shore Beach

Assessment Roll and Tax List of Real Property in the Town of Hearn, Cass County, Minnesota, for Taxes for the Year 1956.

Form CD 150 (Revised 1956)

* Indicate Type of Property: R-Residential, C-Commercial, I-Industrial, U-Utility, F-Farm, L-Lakeshore, T-Timber, M-Mineral

	In Whose Name Assessed	To Whom Transferred	Description of Property: Subdivision	Sec. or Lot	Town or Block	Rng.	Number of Acres of Land: Acres	100ths	No. School District	Indicate Homestead Yes or No	Indicate Agricultural Yes or No	* Indicate Type of Property	True and Full Valuations: Land Exclusive of Structures and Improvements	Buildings and Other Structures	Machinery Permanently Attached to Real Estate	Total True and Full Value	Assessed Valuations: Rural: Homestead Up to $1,000 20%	Rural: Over $1,000 and Non-Homestead 33⅓%	All Other: Timber Land Class 2c 20%	All Other: Homestead Up to $1,000 25%	All Other: Over $1,000 and Non-Homestead 40%	All Other: Machinery Permanently Attached to Real Estate 33⅓%	Total Assessed Value	Total Assessed Value as Equalized by the Board of Review	Final Equalized Value
							Dollars						Dollars	Dollars	Dollars	Dollars	Dollars	Dollars	Dollars	Dollars	Dollars	Dollars	Dollars	Dollars	Dollars
1	State of Minnesota		NE¼ of NE¼	28	140	31			2a																
2	State of Minnesota		NW¼ of NE¼																						
3	Arnold E. Harding		SW¼ of NE¼ Lot 2				30			yes	yes	T	120			120	24						24		
4	State of Minnesota		SE¼ of NE¼ Lot 1																						
5																									
6	Arnold E. Harding		NE¼ of NW¼				40			yes	"	R	160	885		1045	209						209		
7	O. H. Harding		NW¼ of NW¼				40			no	"	T	114			114		38					38		
8	"		SW¼ of NW¼				40			"	"	"	120			120		40					40		
9	Arnold E. Harding		SE¼ of NW¼ Lot 3				39			yes	"	"	85			85	17						17		
10																									
11	State of Minnesota		NE¼ of SW¼ Lot 4																						
12	State of Minnesota		NW¼ of SW¼																						
13	State of Minnesota		SW¼ of SW¼																						
14	~~O. H. Harding~~ State of Minnesota		SE¼ of SW¼ Lot 5				28			no	"	"	84			84		28					28	Forfeited	
15																									
16	Arnold E. & Marguerite B. Harding		NE¼ of SE¼ Lot 7				12.50			"	"	"	48			48		16					16		
17			NW¼ of SE¼																						
18			SW¼ of SE¼																						
19	State of Minnesota		SE¼ of SE¼ Lot 6																						
20																									
							329.50						1231	885		2116	250	122					372		
													647			1532		94					344		

	Sold for Taxes	Variations by School Districts as Equalized by Department of Taxation: District No. ..... Rate ..... Mills	District No. 2 Rate 28 Mills	District No. ..... Rate ..... Mills	District No. ..... Rate ..... Mills	District No. ..... Rate ..... Mills	District No. ..... Rate ..... Mills	Tax Including State Homestead ..... Mills	State Tax on Non-Homestead 2½ Mills	Special Taxes	Total Taxes		Paid	When Paid	Number of Receipt	March Settlement 1957	June Settlement 1957	Penalty	November Settlement 1957	Penalty	Collections to First Monday in January 1958	Penalty	Delinquent on First Monday in January 1958	Total Delinquent Tax and Penalty	Remarks
		Dollars	Dollars	Dollars	Dollars	Dollars	Dollars	$ cts.	$ cts.	$ cts.	$ cts.			Month Day Year		$ cts.	$ cts.	$ cts.	$ cts.	$ cts.	$ cts.	$ cts.	$ cts.	$ cts.	
1												1													
2												2													
3	SOLD FOR TAXES		24					4.46			4.46	3											4.46		
4												4													
5												5													
6	SOLD FOR TAXES		209					43.12			43.12	6											43.12		
7			38					7.84	.20		8.04	7	PAID IN FULL	DEC 30 1957							8.04				
8			40					8.26	.22		8.48	8	PAID IN FULL	DEC 30 1957	17159						8.48	1.32			
9	SOLD FOR TAXES		17					3.50			3.50	9											3.50		
10												10													
11												11													
12												12													
13												13													
14												14													
15												15													
16	SOLD FOR TAXES		16					3.30	.08		3.38	16											3.38		
17												17													
18												18													
19												19													
20												20													
			250					70.98	.50		71.48										16.54		54.96		
			94																						
			344																						

Long Beach | Sandy Shores | White Pine Beach | Plantation Beach

Assessment Roll and Tax List of Real Property in the Town of Hinton, Cass County, Minnesota, for Taxes for the Year 1956.

Form 5C13 (36) MILLS-DAVIS PRINTING, STILLWATER

* Indicate Type of Property: R-Residential, C-Commercial, I-Industrial, U-Utility, F-Farm, L-Lakeshore, T-Timber, M-Mineral

	In Whose Name Assessed	To Whom Transferred	Description of Property: Subdivision	Sec. or Lot	Town or Block	Rng.	Number of Acres of Land: Acres	100ths	No. School District	Indicate Homestead Yes or No	Indicate Agricultural Yes or No	Indicate Type of Property	True and Full Valuations: Land Exclusive of Structures and Improvements	Buildings and Other Structures	Machinery Permanently Attached to Real Estate	Total True and Full Value	Assessed Valuations: Rural: Homestead Up to $1,000 20%	Rural: Over $1,000 and Non-Homestead 33⅓%	All Other: Timber Land Class 3c 20%	All Other: Homestead Up to $1,000 25%	All Other: Over $1,000 and Non-Homestead 40%	All Other: Machinery Permanently Attached to Real Estate 33⅓%	Total Assessed Value	Total Assessed Value as Equalized by the Board of Review	Final Equalized Value
							Acres						Dollars	Dollars	Dollars	Dollars	Dollars	Dollars	Dollars	Dollars	Dollars	Dollars	Dollars	Dollars	Dollars
1	State of Minnesota		NE¼ of NE¼				29.40	31																	
2	~~Gay M. & Viola H. Forrest~~		NW¼ of NE¼				40			yes	yes	R	370	325		645	139						139		
3	" " "		SW¼ of NE¼				40			"	"	F	220			220	44						44		
4	State of Minnesota		SE¼ of NE¼																						
5																									
6	~~Gay M. Forrest~~		NE¼ of NW¼				~~40~~			yes	"	T	155			155	31						31		
7	~~William Harold Ewing~~		NW¼ of NW¼				40			"	"	"	150			150	30						30		
8	" " "		SW¼ of NW¼				40			"	"	"	155			155	31						31		
9	~~Gay M. Forrest~~		SE¼ of NW¼				40			"	"	"	160			160	32						32		
10																									
11	State of Minnesota		NE¼ of SW¼																						
12	~~Alice Kelly~~ State of Minnesota		NW¼ of SW¼				40			no	"	"	156			156		52					52		
13	State of Minnesota		SW¼ of SW¼																						
14	State of Minnesota		SE¼ of SW¼																						
15																									
16	State of Minnesota		NE¼ of SE¼																						
17	~~Gay M. & Viola H. Forrest~~		NW¼ of SE¼				40			yes	"	T	130			130	26						26		
18	" " "		SW¼ of SE¼				40			yes	"	T	200			200	40						40		
19	State of Minnesota		SE¼ of SE¼																						
20																									
							360						1636	325		2061	293	52					425		

	Sold for Taxes	Validations by School Districts as Equalized by Department of Taxation: District No. 2 Rate 4 Mills	District No. ..... Rate ..... Mills	District No. ..... Rate ..... Mills	District No. ..... Rate ..... Mills	District No. ..... Rate ..... Mills	District No. ..... Rate ..... Mills	Tax including State Homestead	State Tax on Non-Homestead 5.3 Mills	Special Taxes	Total Taxes		Paid	When Paid: Month	Day	Year	Number of Receipt	March Settlement 1957	June Settlement 1957	Penalty	November Settlement 1957	Penalty	Collections to First Monday in January 1958	Penalty	Delinquent on First Monday in January 1958	Total Delinquent Tax and Penalty	Remarks
		Dollars	Dollars	Dollars	Dollars	Dollars	Dollars	$ cts.	$ cts.	$ cts.	$ cts.							$ cts.	$ cts.	$ cts.	$ cts.	$ cts.	$ cts.	$ cts.	$ cts.	$ cts.	
1												1															
2		139						28.68			28.68	2	2nd Half Paid ~~1st Half Paid~~	OCT 31 MAY 31	1957 1957	16135			14.34		14.34						
3		44						9.08			9.08	3	2nd Half Paid ~~1st Half Paid~~	OCT 31 MAY 31	1957 1957	16649			4.54		4.54						
4												4															
5												5															
6		31						6.40			6.40	6	2nd Half Paid ~~1st Half Paid~~	OCT 31 MAY 31	1957 1957	16135 16648			3.20		3.20						
7		30						6.18			6.18	7	PAID IN FULL	MAY 29	1957	8157			6.18								
8		31						6.40			6.40	8	PAID IN FULL	MAY 29	1957				6.40								
9		32						6.60			6.60	9	2nd Half Paid ~~1st Half Paid~~	OCT 31 MAY 31	1957 1957	16135 16648			3.30		3.30						
10												10															
11												11															
12	SOLD FOR TAXES	~~51~~						1072	26		11.00	12	Forfeited	10-1-57													11.00 Cancelled
13												13															
14												14															
15												15															
16												16															
17		26						5.36			5.36	17	2nd Half Paid ~~1st Half Paid~~	OCT 31 MAY 31	1957 1957	16135			2.68		2.68						
18		40						8.26			8.26	18	2nd Half Paid ~~1st Half Paid~~	OCT 31 MAY 31	1957 1957	16649			4.13		4.13						
19												19															
20												20															
		573 52 425						87.68	26		87.96								44.77		32.19						11.00

Long Beach | Sandy Shores | White Pine Beach | Plainview Beach | Lake Hinton

Assessment Roll and Tax List of Real Property in the Town of Hewitt, Cass County, Minnesota, for Taxes for the Year 1956.

Form ECD (56) [illegible]

* Indicate Type of Property: R-Residential, C-Commercial, I-Industrial, U-Utility, F-Farm, L-Lakeshore, T-Timber, M-Mineral

	IN WHOSE NAME ASSESSED	TO WHOM TRANSFERRED	DESCRIPTION OF PROPERTY: SUBDIVISION	Sec. or Lot	Town or Block	Rng.	Number of Acres of Land: Acres	Hundredths	No. School District	Indicate Homestead Tax Yes or No	Indicate Agricultural Tax Yes or No	* Indicate Type Property	TRUE AND FULL VALUATIONS: LAND Exclusive of Structures and Improvements	BUILDINGS and Other Structures	MACHINERY Permanently Attached to Real Estate	TOTAL True and Full Value	ASSESSED VALUATIONS: RURAL: Homestead Up to $4,000 20%	RURAL: Over $4,000 and Non-Homestead 33⅓%	ALL OTHER: Timber Land Class 3a 20%	ALL OTHER: Homestead Up to $4,000 25%	ALL OTHER: Over $4,000 Non-Homestead 40%	ALL OTHER: MACHINERY Permanently Attached to Real Estate 33⅓%	TOTAL ASSESSED VALUE	Total Assessed Value as Equalized by the Board of Review	FINAL EQUALIZED VALUE
													Dollars	Dollars	Dollars	Dollars	Dollars	Dollars	Dollars	Dollars	Dollars	Dollars	Dollars	Dollars	Dollars
1	Wilbur H. Deering		NE¼ of NE¼	30	140	81	40			yes	yes	T	235			235	47						47		
2	State of Minnesota		NW¼ of NE¼																						
3	State of Minnesota		SW¼ of NE¼																						
4	Wilbur H. Deering		SE¼ of NE¼ lies in Nelson				39			yes	"	R	275	100		375	75						75		
5																									
6	State of Minnesota		NE¼ of NW¼																						
7	State of Minnesota		NW¼ of NW¼ Lot 1																						
8	Paul W. & Luella E. Miller		SW¼ of NW¼ Lot 2				40.02			yes	"	T	220			220	44						44		
9	" "		SE¼ of NW¼				40			"	"	"	220			220	44						44		
10																									
11	" "		NE¼ of SW¼				40			"	"	"	160			160	32						32		
12	" "		NW¼ of SW¼ Lot 3				39.28			"	"	"	110			110	22						22		
13	State of Minnesota		SW¼ of SW¼ Lot 4																						
14	Paul W. & Luella E. Miller		SE¼ of SW¼				40			"	"	F	270	980		1170	234						234		
15																									
16	State of Minnesota		NE¼ of SE¼																						
17	Lynd M. Peterson		NW¼ of SE¼				40			"	"	T	220			220	44						44		
18	" "		SW¼ of SE¼				40			"	"	F	200	200		400	80						80		
19	L. M. Peterson		SE¼ of SE¼				40			"	"	T	70			70	14						14		
20																									
							399						1660	1280		2940	636						636		

	SOLD FOR TAXES	VALIDATIONS BY SCHOOL DISTRICTS AS EQUALIZED BY DEPARTMENT OF TAXATION: District No. / Rate / Mills	District No. / Rate / Mills	District No. / Rate / Mills	District No. / Rate / Mills	District No. / Rate / Mills	Tax Including State Homestead Mills	State Tax on Non-Homestead Mills	SPECIAL TAXES	TOTAL TAXES		PAID	WHEN PAID: Month Day Year	Number of Receipt	March Settlement 1957	June Settlement 1957	Penalty	November Settlement 1957	Penalty	Collections to First Monday in January 1958	Penalty	Delinquent as First Monday in January 1958	Penalty	Total Delinquent Tax and Penalty	REMARKS
		Dollars	Dollars	Dollars	Dollars	Dollars	Dollars	$ cts.	$ cts.	$ cts.					$ cts.	$ cts.	$ cts.	$ cts.	$ cts.	$ cts.	$ cts.	$ cts.	$ cts.	$ cts.	
1		# 47					9.70			9.70	1	PAID IN FULL	MAY 29 1957	8157		9.70									
2											2														
3											3														
4		# 75					15.48			15.48	4	PAID IN FULL	MAY 29 1957	8157		15.48									
5											5														
6											6														
7											7														
8		# 44					9.08			9.08	8	PAID IN FULL	MAY 27 1957	7035		9.08									
9		# 44					9.08			9.08	9	PAID IN FULL	MAY 27 1957			9.08									
10											10														
11		# 32					6.60			6.60	11	PAID IN FULL	MAY 27 1957			6.60									
12		# 22					4.54			4.54	12	PAID IN FULL	MAY 27 1957			4.54									
13											13														
14		# 234					48.26			48.26	14	PAID IN FULL	[illegible] 1957			48.26									
15											15														
16											16														
17		# 44					9.08			9.08	17	PAID IN FULL	APR 4 1957	5889		9.08									
18		# 80					16.50			16.50	18	PAID IN FULL	APR 4 1957	5889		16.50									
19		# 14					2.88			2.88	19	PAID IN FULL	APR 4 1957	5889		2.88									
20											20														
		# 636					131.20			131.20						131.20									

Long Beach | Sandy Shores | White Pine Beach | Pleasview Beach | Lake Shore Park

Assessment Roll and Tax List of Real Property in the Town of Hera, Cass County, Minnesota, for Taxes for the Year 1956.

Form 15CD (56) [illegible]

* Indicate Type of Property: R-Residential, C-Commercial, I-Industrial, U-Utility, F-Farm, L-Lakeshore, T-Timber, M-Mineral

	In Whose Name Assessed	To Whom Transferred	Description of Property: Subdivision	Sec. or Lot	Town or Block	Rng.	Number of Acres of Land: Acres	100ths	No. School District	Indicate Homestead Tax or No	Indicate Agricultural Tax or No	* Indicate Type of Property	True and Full Valuations: Land Exclusive of Structures and Improvements	Buildings and Other Structures	Machinery Permanently Attached to Real Estate	Total True and Full Value	Assessed Valuations: Rural: Homestead Up to $3,000 20%	Rural: Over $3,000 and Non-Homestead 33 1/3%	Rural: Timber Land Class 1a 20%	All Other: Homestead Up to $3,000 25%	All Other: Over $3,000 and Non-Homestead 40%	All Other: Machinery Permanently Attached to Real Estate 33 1/3%	Total Assessed Value	Total Assessed Value as Determined by Board of Review	Final Equalized Value
							Acres	100ths					Dollars	Dollars	Dollars	Dollars	Dollars	Dollars	Dollars	Dollars	Dollars	Dollars	Dollars	Dollars	Dollars
1	State of Minnesota		NE¼ of NE¼	31	140	31			4/20																
2	State of Minnesota		NW¼ of NE¼																						
3	State of Minnesota		SW¼ of NE¼																						
4	State of Minnesota		SE¼ of NE¼																						
5																									
6	State of Minnesota		NE¼ of NW¼																						
7	~~Lon Peterson~~	~~Marcellus Sandie~~	NW¼ of NW¼ ~~Lot 1~~				39	63		110	Yes	T	141			141		47					47		
8	" "	" "	SW¼ of NW¼ ~~Lot 2~~				39	05		"	"	"	150			150		50					50		
9	State of Minnesota		SE¼ of NW¼																						
10																									
11	Wyman & Ella Divine		NE¼ of SW¼				40			Yes	"	"	130			130	26						26		
12	Ella L. Divine		NW¼ of SW¼ ~~Lot 3~~				38	47		"	"	F	315	925		1240	208						208		
13	" "		~~SW¼ of SW¼ Lot 4~~				37	18		"	"	"	360			360	72						72		
14	Wyman & Ella Divine		SE¼ of SW¼				40			"	"	T	130			130	26						26		
15																									
16	State of Minnesota		NE¼ of SE¼																						
17	Wyman & Ella Divine		NW¼ of SE¼				40			"	"	"	130			130	26						26		
18	" "		SW¼ of SE¼				40			"	"	"	130			130	26						26		
19	State of Minnesota		SE¼ of SE¼																						
20																									
							312	03					1480	925		2211	384	97					481		

	Sold for Taxes	Valuations by School Districts as Equalized by Department of Taxation: District No. ..... Rate ..... Mills	District No. 14 Rate 25 Mills	District No. ..... Rate ..... Mills	District No. ..... Rate ..... Mills	District No. ..... Rate ..... Mills	District No. ..... Rate ..... Mills	Tax including State Homestead ..... Mills	State Tax on Non-Homestead 5.8 Mills	Special Taxes	Total Taxes		Paid	When Paid	Number of Receipt	March Settlement 1957	June Settlement 1957	Penalty	November Settlement 1957	Penalty	Collections to First Monday in January 1958	Penalty	Delinquent on First Monday in January 1958	Penalty	Total Delinquent Tax and Penalty	Remarks
		Dollars	Dollars	Dollars	Dollars	Dollars	Dollars	$ cts.	$ cts.	$ cts.	$ cts.			Month Day Year		$ cts.	$ cts.	$ cts.	$ cts.	$ cts.	$ cts.	$ cts.	$ cts.	$ cts.	$ cts.	
1												1														
2												2														
3												3														
4												4														
5												5														
6												6														
7			47					970	26		996	7	PAID IN FULL	AUG 20 1957	14154				996	23						
8			50					1032	26		1058	8	PAID IN FULL	AUG 20 1957					1058	26						
9												9														
10												10														
11			26					536			536	11	2nd Half Paid 1st Half Paid	OCT 23 1957 MAY 31 1957												
12			208					4990			4990	12	2nd Half Paid 1st Half Paid	OCT 23 1957 MAY 31 1957												
13			72					1486			1486	13	2nd Half Paid 1st Half Paid	OCT 23 1957 MAY 31 1957	15147											
14			26					536			536	14	2nd Half Paid 1st Half Paid	OCT 23 1957 MAY 31 1957	8227		3960		3960							
15												15														
16												16														
17			26					536			536	17	2nd Half Paid 1st Half Paid	OCT 23 1957 MAY 31 1957												
18			26					536			536	18	2nd Half Paid 1st Half Paid	OCT 23 1957 MAY 31 1957												
19												19														
20												20														
			384					9922	52		9974						3960		6014							
			97																							
			481																							

Assessment Roll and Tax List of Real Property in the Town of Pillager, Cass County, Minnesota, for Taxes for the Year 1956.

FORM C.D.1.55 (Form 1071 Revised) SAMPLE

* Indicate Type of Property: R-Residential, C-Commercial, I-Industrial, U-Utility, F-Farm, L-Lakeshore, T-Timber, M-Mineral

		Description of Property: Subdivision	Sec. or Lot	Town. or Block	Rng.	Number of Acres of Land: Acres	Mills	School District	Indicate Homestead Tax	Indicate Agricultural Tax	* Indicate Type of Property	True and Full Valuations: Land Exclusive of Structures and Improvements	Buildings and Other Structures	Machinery Permanently Attached to Real Estate	Total True and Full Value	Assessed Valuations: Rural: Homestead Up to $1,000 20%	Rural: Over $1,000 Homestead 33⅓%	All Other: Timber Land Homestead 20%	All Other: Homestead Up to $1,000 25%	All Other: Over $1,000 Homestead 40%	All Other: Machinery Permanently Attached to Real Estate 33⅓%	Total Assessed Value	Total Amount Value Accepted by the Board of Review	Final Equalized Value
						Acres	Mills					Dollars	Dollars	Dollars	Dollars	Dollars	Dollars	Dollars	Dollars	Dollars	Dollars	Dollars	Dollars	Dollars
State of Minnesota	1	NE¼ of NE¼	32	140	31			1																
State of Minnesota	2	NW¼ of NE¼																						
Dorothy Marie Lindley	3	SW¼ of NE¼ Lot 2				35			yes	yes	R	215	475		690	138						138		
" "	4	SE¼ of NE¼ Lot 1				18			"	"	"	110	150		260	52						52		
	5																							
State of Minnesota	6	NE¼ of NW¼																						
State of Minnesota	7	NW¼ of NW¼																						
State of Minnesota	8	SW¼ of NW¼																						
State of Minnesota	9	SE¼ of NW¼																						
	10																							
State of Minnesota	11	NE¼ of SW¼																						
State of Minnesota	12	NW¼ of SW¼																						
State of Minnesota	13	SW¼ of SW¼																						
State of Minnesota	14	SE¼ of SW¼																						
	15																							
	16	NE¼ of SE¼																						
Dorothy Marie Lindley	17	NW¼ of SE¼ Lot 3				15			yes	yes	T	150			150	30						30		
State of Minnesota	18	SW¼ of SE¼ Lot 4																						
State of Minnesota	19	SE¼ of SE¼ Lot 5																						
	20																							
						68						475	625		1100	220						220		

Sold for Taxes	Valuations by School Districts as Equalized by Department of Taxation: District No. 1 Rate 28.46 Mills	District No. ..... Rate ..... Mills	District No. ..... Rate ..... Mills	District No. ..... Rate ..... Mills	District No. ..... Rate ..... Mills	District No. ..... Rate ..... Mills	Tax including State Homestead ..... Mills	State Tax on Non-Homestead ..... Mills	Special Taxes	Total Taxes		Paid	When Paid: Month Day Year	Number of Receipt	March Settlement 1957	June Settlement 1957	Penalty	November Settlement 1957	Penalty	Collections to First Monday in January 1958	Penalty	Delinquent on First Monday in January 1958	Total Delinquent Tax and Penalty	Remarks
	Dollars	Dollars	Dollars	Dollars	Dollars	Dollars	$ cts.	$ cts.	$ cts.	$ cts.					$ cts.	$ cts.	$ cts.	$ cts.	$ cts.	$ cts.	$ cts.	$ cts.	$ cts.	
											1													
											2													
	# 138						28 46			28 46	3	PAID IN FULL	MAY 9 1957	1237		28 46								
	# 52						10 72			10 72	4	PAID IN FULL	MAY 9 1957			10 72								
											5													
											6													
											7													
											8													
											9													
											10													
											11													
											12													
											13													
											14													
											15													
											16													
	# 30						6 18			6 18	17	PAID IN FULL	MAY 9 1957	1237		6 18								
											18													
											19													
											20													
	# 220						45 36			45 36						45 36								

Long Beach | Sandy Shores | White Pine Beach | Pillsview Beach | Lake Shore Beach

Assessment Roll and Tax List of Real Property in the Town of Hazen, Cass County, Minnesota, for Taxes for the Year 1956.

FORM SCDP1950 WILLIS-BLAKE PRINT, BEMIDJI

* Indicate Type of Property: R-Residential, C-Commercial, I-Industrial, U-Utility, F-Farm, L-Lakeshore, T-Timber, M-Mineral

	IN WHOSE NAME ASSESSED	TO WHOM TRANSFERRED	DESCRIPTION OF PROPERTY: SUBDIVISION	Sec. or Lot	Town or Block	Rng.	Number of Acres of Land: Acres	100ths	No. School District	Indicate Homestead Tax M	Indicate Agricultural Tax A	* Indicate Type of Property	TRUE AND FULL VALUATIONS: LAND Exclusive of Structures and Improvements	BUILDINGS and Other Structures	MACHINERY Permanently Attached to Real Estate	TOTAL True and Full Value	ASSESSED VALUATIONS: RURAL: Homestead Up to $4,000 20%	RURAL: Over $4,000 and Non-Homestead 33⅓%	ALL OTHER: Timber Land Class 3c 20%	ALL OTHER: Homestead Up to $4,000 25%	ALL OTHER: Over $4,000 and Non-Homestead 40%	ALL OTHER: MACHINERY Permanently Attached to Real Estate 33⅓%	TOTAL ASSESSED VALUE	Total Assessed Value as Equalized by the Board of Review	FINAL EQUALIZED VALUE	REMARKS
							Acres	100ths					Dollars	Dollars	Dollars	Dollars	Dollars	Dollars	Dollars	Dollars	Dollars	Dollars	Dollars	Dollars	Dollars	
	State of Minnesota	1	NE¼ of NE¼ Lot 1	33	140	31																				
	State of Minnesota	2	NW¼ of NE¼ Lot 2																							
	State of Minnesota	3	SW¼ of NE¼ Lot 6																							
	State of Minnesota	4	SE¼ of NE¼																							
		5																								
	George L. & Eulalia A. Green	6	NE¼ of NW¼ Lot 3				29			Yes	Yes	T	90			90	18						18			
	E. L. Green & Robert D. Green	7	NW¼ of NW¼				40			"	"	"	130			130	26						26			
	Leo Norwood	8	Lot 4 less E. 36 rods SW¼ of NW¼				3.25			No	"	R	80	220		300		100					100			
	George L. & Eulalia A. Green	9	SE¼ of NW¼				26.5			Yes	"	R	150	825		975	145						145			
		10																								
	Gerhard & Ruth Wagner	11	NE¼ of SW¼ Lot 1				29.50			No	"	"	211	50		261		87					87			
		12	NW¼ of SW¼																							
	State of Minnesota	13	SW¼ of SW¼																							
	State of Minnesota	14	SE¼ of SW¼																							
	James & Agnes M. Larson	15	E. 36 rds. of Lot 4				4.25			No	"	"	145	134		279		93					93			
	State of Minnesota	16	NE¼ of SE¼																							
	State of Minnesota	17	NW¼ of SE¼ Lot 4																							
	State of Minnesota	18	SW¼ of SE¼																							
	State of Minnesota	19	SE¼ of SE¼																							
		20																								
							143.20						806	1229		2035	239	280					519			

VALIDATIONS BY SCHOOL DISTRICTS AS EQUALIZED BY DEPARTMENT OF TAXATION

SOLD FOR TAXES	District No. ..... Rate ..... Mills	District No. 2 Rate 9.1 Mills	District No. ..... Rate ..... Mills	District No. ..... Rate ..... Mills	District No. ..... Rate ..... Mills	District No. ..... Rate ..... Mills	Tax including State Homestead ..... Mills	State Tax on Non-Homestead 5.3 Mills	SPECIAL TAXES	TOTAL TAXES		PAID	WHEN PAID	Number of Receipt	March Settlement 1957	June Settlement 1957	Penalty	November Settlement 1957	Penalty	Collections to First Monday in January 1958	Penalty	Delinquent on First Monday in January 1958	Total Delinquent Tax and Penalty	REMARKS
	Dollars	Dollars	Dollars	Dollars	Dollars	Dollars	$ cts.	$ cts.	$ cts.	$ cts.			Month Day Year		$ cts.	$ cts.	$ cts.	$ cts.	$ cts.	$ cts.	$ cts.	$ cts.	$ cts.	
											1													
											2													
											3													
											4													
											5													
		# 18					37.22			37.22	6	PAID IN FULL	OCT 25 1957					37.22						
		# 26					5.36			5.36	7	PAID IN FULL	OCT 25 1957	15450				5.36	.30					
												2nd Half Paid	OCT 31 1957	16130										
		100					20.67	.54		21.16	8	1st Half Paid	MAY 31 1957	11650		-10.58		10.58						
		# 195					40.22			40.22	9	PAID IN FULL	OCT 25 1957	15432				40.22	1.42					
											10													
	SOLD FOR TAXES	87					17.94	.46		18.40	11											18.40		
											12													
											13													
											14													
		93					19.18	.50		19.68	15	PAID IN FULL	MAY 31 1957	11651		-19.68								
											16													
											17													
											18													
											19													
											20													
		# 239					107.04	1.50		108.54						30.26		59.88				18.40		
		280																						
		519																						

Long Beach | Sandy Shores | White Pine Beach | Pleasantview Beach | Pine Point Beach

Assessment Roll and Tax List of Real Property in the Town of Hram, Cass County, Minnesota, for Taxes for the Year 1956.

Form SCD 1561

* Indicate Type of Property: R-Residential, C-Commercial, I-Industrial, U-Utility, F-Farm, L-Lakeshore, T-Timber, Mg-Mineral

		DESCRIPTION OF PROPERTY								TRUE AND FULL VALUATIONS				ASSESSED VALUATIONS										
														RURAL		ALL OTHER								
IN WHOSE NAME ASSESSED	TO WHOM TRANSFERRED		SUBDIVISION	Sec. or Lot	Town or Block	Rng	Number of Acres of Land (Acres / 100ths)	Sch. Dist.	Indicate Homestead Tax or No	Indicate Agricultural Tax or No	* Indicate Type of Property	LAND Exclusive of Structures and Improvements	BUILDINGS and Other Structures	MACHINERY Permanently Attached to Real Estate	TOTAL True and Full Value	Homestead Up to $4,000 20%	Over $4,000 and Non-Homestead 33⅓%	Timber Land Class 2a 20%	Homestead Up to $4,000 25%	Over $4,000 and Non-Homestead 40%	MACHINERY Permanently Attached to Real Estate 33⅓%	TOTAL ASSESSED VALUE	Total Assessed Value as Equalized by the Board of Review	FINAL EQUALIZED VALUE
												Dollars	Dollars	Dollars	Dollars	Dollars	Dollars	Dollars	Dollars	Dollars	Dollars	Dollars	Dollars	Dollars
State of Minnesota	1		NE¼ of NE¼	34	140	31		112																
State of Minnesota	2		NW¼ of NE¼																					
State of Minnesota	3		SW¼ of NE¼																					
State of Minnesota	4		SE¼ of NE¼																					
	5																							
State of Minnesota	6		NE¼ of NW¼																					
State of Minnesota	7		NW¼ of NW¼																					
The Northwest Tipperlee	8		SW¼ of NW¼				36		110	Yes	F	201			201		67					67		
State of Minnesota	9		SE¼ of NW¼																					
	10																							
Carrie Blomberg & Dorothy Peterson trustees under the will of Mose Zimmerman	11		NE¼ of SW¼				40		110	"	"	180			180		60					60		
" " "	12		NW¼ of SW¼				40		"	"	"	180			180		60					60		
State of Minnesota	13		SW¼ of SW¼																					
State of Minnesota	14		SE¼ of SW¼																					
	15																							
State of Minnesota	16		NE¼ of SE¼																					
State of Minnesota	17		NW¼ of SE¼																					
State of Minnesota	18		SW¼ of SE¼																					
State of Minnesota	19		SE¼ of SE¼																					
	20																							
							170					561			561		187					187		

SOLD FOR TAXES	VALUATIONS BY SCHOOL DISTRICTS AS EQUALIZED BY DEPARTMENT OF TAXATION: District No. 6 Walker, Rate 52 Mills	District No. ..., Rate ... Mills	District No. ..., Rate ... Mills	District No. ..., Rate ... Mills	District No. ..., Rate ... Mills	District No. ..., Rate ... Mills	Tax including State Homestead ... Mills	State Tax on Non-Homestead 6.31 Mills	SPECIAL TAXES	TOTAL TAXES		PAID	WHEN PAID (Month Day Year)	Number of Receipt	March Settlement 1957	June Settlement 1957	Penalty	November Settlement 1957	Penalty	Collections to First Monday in January 1958	Penalty	Delinquent on First Monday in January 1958	Total Delinquent Tax and Penalty	REMARKS
	Dollars	Dollars	Dollars	Dollars	Dollars	Dollars	$ cts.	$ cts.	$ cts.	$ cts.					$ cts.	$ cts.	$ cts.	$ cts.	$ cts.	$ cts.	$ cts.	$ cts.	$ cts.	
											1													
											2													
											3													
											4													
											5													
											6													
											7													
	67						138	36		174	8	PAID IN FULL	MAY 31 1957	12891		14								
											9													
											10													
	60						1738	32		1270	11	PAID IN FULL	MAY 31 1957	10653		25	40							
	60						1738	32		1270	12	PAID IN FULL	MAY 31 1957											
											13													
											14													
											15													
											16													
											17													
											18													
											19													
											20													
	187						3858	100		3958						3958								

Long Beach | Sandy Shores | White Pine Beach | Fairview Beach | Lake Shore Beach

Assessment Roll and Tax List of Real Property in the _____ of _____ Cass County, Minnesota, for Taxes for the Year 1956.

Form 5C(1)(56) [illegible]

* Indicate Type of Property: R-Residential, C-Commercial, I-Industrial, U-Utility, F-Farm, L-Lakeshore, T-Timber, M-Mineral

	IN WHOSE NAME ASSESSED	TO WHOM TRANSFERRED	DESCRIPTION OF PROPERTY: SUBDIVISION	Sec. or Lot	Town or Block	Rng.	Number of Acres of Land (Acres / 100ths)	No. School District	Indicate Homestead Tax or No	Indicate Agricultural Tax or No	* Indicate Type of Property	TRUE AND FULL VALUATIONS: LAND Exclusive of Structures and Improvements	BUILDINGS and Other Structures	MACHINERY Permanently Attached to Real Estate	TOTAL True and Full Value	ASSESSED VALUATIONS: RURAL: Homesteads Up to $1,000 20%	RURAL: Over $1,000 and Non-Homesteads 33⅓%	ALL OTHER: Timber Land Clear Se 20%	ALL OTHER: Homesteads Up to $4,000 25%	ALL OTHER: Over $4,000 and Non-Homesteads 40%	ALL OTHER: Machinery Permanently Attached to Real Estate 33⅓%	TOTAL ASSESSED VALUE	Total Assessed Value as Equalized by the Board of Review	FINAL EQUALIZED VALUE
												Dollars	Dollars	Dollars	Dollars	Dollars	Dollars	Dollars	Dollars	Dollars	Dollars	Dollars	Dollars	Dollars
1	State of Minnesota		NE¼ of NE¼	35	140	31		200																
2	Albert & Lydia E. Thomas		NW¼ of NE¼				40		No	Yes	T	111			111		37					37		
3	State of Minnesota		SW¼ of NE¼																					
4	State of Minnesota		SE¼ of NE¼																					
5																								
6	State of Minnesota		NE¼ of NW¼																					
7	State of Minnesota		NW¼ of NW¼																					
8	State of Minnesota		SW¼ of NW¼																					
9	State of Minnesota		SE¼ of NW¼																					
10																								
11	State of Minnesota		NE¼ of SW¼																					
12	Glenn Cushkite		NW¼ of SW¼				40		No	Yes	T	201			201		67					67		
13	State of Minnesota		SW¼ of SW¼																					
14	State of Minnesota		SE¼ of SW¼																					
15																								
16	State of Minnesota		NE¼ of SE¼																					
17	State of Minnesota		NW¼ of SE¼																					
18	Richard Salminen		SW¼ of SE¼				40		No	Yes	T	201			201		67					67		
19			SE¼ of SE¼				40		"	"	"	201			201		67					67		
20																								
							120					714			714		238					238		

	SOLD FOR TAXES	VALUATIONS BY SCHOOL DISTRICTS AS EQUALIZED BY DEPARTMENT OF TAXATION: District No. 200 Rate 28 Mills	District No. Rate Mills	District No. Rate Mills	District No. Rate Mills	District No. Rate Mills	Tax including State Homestead Mills	State Tax on Non-Homestead 4.5 Mills	SPECIAL TAXES	TOTAL TAXES	PAID	WHEN PAID (Month Day Year)	Number of Receipt	March Settlement 1957	June Settlement 1957	Penalty	November Settlement 1957	Penalty	Collections to First Monday in January 1958	Penalty	Delinquent on First Monday in January 1958	Total Delinquent Tax and Penalty	REMARKS
		Dollars	Dollars	Dollars	Dollars	Dollars	Dollars	$ cts.	$ cts.	$ cts.				$ cts.	$ cts.	$ cts.	$ cts.	$ cts.	$ cts.	$ cts.	$ cts.	$ cts.	
1											1												
2			37				764	20		7 84	2	2nd HALF PAID OCT 30 1957 1st Half Paid MAY 31 1957	10260 9534		39		39						
3											3												
4											4												
5											5												
6											6												
7											7												
8											8												
9											9												
10											10												
11											11												
12			67				1382	36		14 18	12	PAID IN FULL MAY 31 1957	9517		14 18								
13											13												
14											14												
15											15												
16											16												
17											17												
18	OLD NON-TAXES		67				1382	36		14 18	18										14 18		
19	NEW FOR TAXES		67				1382	36		14 18	19										14 18		
20											20												
			238				4710	128		50 38					1810		392				2206		

Long Beach | Sandy Shores | White Pine Beach | Pleasview Beach | Pleasview Beach Addition

Assessment Roll and Tax List of Real Property in the Town of Hiram

Cass County, Minnesota, for Taxes for the Year 1956.

Form ACU (56) (Min. St. Extra Report, Separate)

* Indicate Type of Property: R-Residential, C-Commercial, I-Industrial, U-Utility, F-Farm, L-Lakeshore, T-Timber, M-Mineral

	In Whose Name Assessed	To Whom Transferred		Description of Property: Subdivision	Sec. or Lot	Town. or Block	Rng.	Number of Acres of Land: Acres	Hdths	No. School District	Indicates Homestead Tax or No	Indicates Agricultural Tax or No	Indicates Type of Property*	True and Full Valuations: Land Exclusive of Structures and Improvements	Buildings and Other Structures	Machinery Permanently Attached to Real Estate	Total True and Full Value	Assessed Valuations: Rural: Homestead Up to $4,000 20%	Rural: Over $4,000 and Non-Homestead 33⅓%	All Other: Timber Land Class 1a 20%	All Other: Homestead Up to $4,000 25%	All Other: Over $4,000 and Non-Homestead 40%	Machinery Permanently Attached to Real Estate 33⅓%	Total Assessed Value	Total Amount Value as Equalized by the Board of Review	Final Equalized Value
								Acres	Hdths					Dollars	Dollars	Dollars	Dollars	Dollars	Dollars	Dollars	Dollars	Dollars	Dollars	Dollars	Dollars	Dollars	Dollars
	State of Minnesota		1	NE ¼ of NE ¼		80	140	81			Non																
	State of Minnesota		2	NW ¼ of NE ¼																							
	State of Minnesota		3	SW ¼ of NE ¼																							
	State of Minnesota		4	S ½ of NE ¼																							
			5																								
	State of Minnesota		6	NE ¼ of NW ¼																							
	State of Minnesota		7	NW ¼ of NW ¼																							
	State of Minnesota		8	SW ¼ of NW ¼																							
	State of Minnesota		9	SE ¼ of NW ¼																							
			10																								
	State of Minnesota		11	NE ¼ of SW ¼																							
	Richard Lehmiman		12	NW ¼ of SW ¼				40			700	Yes	T	201			201		67					67			
	State of Minnesota		13	SW ¼ of SW ¼																							
	State of Minnesota		14	SE ¼ of SW ¼																							
			15																								
	State of Minnesota		16	NE ¼ of SE ¼																							
	State of Minnesota		17	NW ¼ of SE ¼																							
	State of Minnesota		18	SW ¼ of SE ¼																							
	State of Minnesota		19	SE ¼ of SE ¼																							
			20																								
								40						201			201		67					67			

	Sold for Taxes	Valuations by School Districts as Equalized by Department of Taxation: District No. ____ Rate ____ Mills	District No. ____ Rate ____ Mills	District No. ____ Rate ____ Mills	District No. ____ Rate ____ Mills	District No. ____ Rate ____ Mills	District No. ____ Rate ____ Mills	Tax including State Homestead ____ Mills	State Tax on Non-Homestead 5.34 Mills	Special Taxes	Total Taxes		Paid	When Paid: Month Day Year	Number of Receipt	March Settlement 1957	June Settlement 1957	Penalty	November Settlement 1957	Penalty	Collections to First Monday in January 1958	Penalty	Delinquent on First Monday in January 1958	Total Delinquent Tax and Penalty	Remarks
		Dollars	Dollars	Dollars	Dollars	Dollars	Dollars	$ cts.	$ cts.	$ cts.	$ cts.					$ cts.	$ cts.	$ cts.	$ cts.	$ cts.	$ cts.	$ cts.	$ cts.	$ cts.	
1												1													
2												2													
3												3													
4												4													
5												5													
6												6													
7												7													
8												8													
9												9													
10												10													
11												11													
12	SOLD FOR TAXES		67					1382	36		1418	12											1418		
13												13													
14												14													
15												15													
16												16													
17												17													
18												18													
19												19													
20												20													
			67					1382	36		1418												1418		

Assessment Roll and Tax List of Real Property in the ..... of ....., Cass County, Minnesota, for Taxes for the Year 1956.

Form SCD (56) [illegible]

* Indicate Type of Property: R-Residential, C-Commercial, I-Industrial, U-Utility, F-Farm, L-Lakeshore, T-Timber, M-Mineral

	IN WHOSE NAME ASSESSED	TO WHOM TRANSFERRED	DESCRIPTION OF PROPERTY: SUBDIVISION	Sec. or Lot	Town or Block	Rng.	Number of Acres of Land: Acres	100ths	No. School District	Indicate Homestead Tax or No.	Indicate Agricultural Tax or No.	* Indicate Type of Property	TRUE AND FULL VALUATIONS: LAND Exclusive of Structures and Improvements	BUILDINGS and Other Structures	MACHINERY Permanently Attached to Real Estate	TOTAL True and Full Value	ASSESSED VALUATIONS: RURAL: Homestead Up to $1,000 20%	RURAL: Over $1,000 and Non-Homestead 33⅓%	ALL OTHER: Timber Land Class 2c 20%	ALL OTHER: Homestead Up to $4,000 25%	ALL OTHER: Over $4,000 and Non-Homestead 40%	ALL OTHER: MACHINERY Permanently Attached to Real Estate 33⅓%	TOTAL ASSESSED VALUE	Total Assessed Value as Equalized by the Board of Review	FINAL EQUALIZED VALUE
							Acres	100ths					Dollars	Dollars	Dollars	Dollars	Dollars	Dollars	Dollars	Dollars	Dollars	Dollars	Dollars	Dollars	Dollars
1			NE ¼ of NE ¼																						
2			NW ¼ of NE ¼																						
3			SW ¼ of NE ¼																						
4			SE ¼ of NE ¼																						
5																									
6			NE ¼ of NW ¼																						
7			NW ¼ of NW ¼																						
8			SW ¼ of NW ¼																						
9			SE ¼ of NW ¼																						
10																									
11			NE ¼ of SW ¼																						
12			NW ¼ of SW ¼																						
13			SW ¼ of SW ¼																						
14			SE ¼ of SW ¼																						
15																									
16			NE ¼ of SE ¼																						
17			NW ¼ of SE ¼																						
18			SW ¼ of SE ¼																						
19			SE ¼ of SE ¼																						
20																									

	SOLD FOR TAXES	VALUATIONS BY SCHOOL DISTRICTS AS EQUALIZED BY DEPARTMENT OF TAXATION: District No.... Rate.... Mills	District No.... Rate.... Mills	District No.... Rate.... Mills	District No.... Rate.... Mills	District No.... Rate.... Mills	District No.... Rate.... Mills	Tax Including State Homestead ....Mills	State Tax on Non-Homestead .....Mills	SPECIAL TAXES	TOTAL TAXES		PAID	WHEN PAID	Number of Receipt	March Settlement 1957	June Settlement 1957	Penalty	November Settlement 1957	Penalty	Collections to First Monday in January 1958	Penalty	Delinquent on First Monday in January 1958	Total Delinquent Tax and Penalty	REMARKS
		Dollars	Dollars	Dollars	Dollars	Dollars	Dollars	$ cts.	$ cts.	$ cts.	$ cts.			Month Day Year		$ cts.	$ cts.	$ cts.	$ cts.	$ cts.	$ cts.	$ cts.	$ cts.	$ cts.	
1												1													
2												2													
3												3													
4												4													
5												5													
6												6													
7												7													
8												8													
9												9													
10												10													
11												11													
12												12													
13												13													
14												14													
15												15													
16												16													
17												17													
18												18													
19												19													
20												20													

Long Beach
Sandy Shores
White Pine Beach
Pleasview Beach
The Lakes Beach

Assessment Roll and Tax List of Real Property in the _____ of _____

*Indicate Type of Property: R-Residential, C-Commercial, I-Industrial,

Form SCD 1561 WILLIAM-BATES COMPANY, MINNEAPOLIS

	IN WHOSE NAME ASSESSED	TO WHOM TRANSFERRED	DESCRIPTION OF PROPERTY: SUBDIVISION	Sec. or Lot	Town or Block	Rge.	Number of Acres of Land: Acres	Tenths	No. School District	Indicate Homestead by No	Indicate Agricultural by No	*Indicate Type of Property	TRUE AND FULL VALUATIONS: LAND Exclusive of Structures and Improvements (Dollars)	BUILDINGS and Other Structures (Dollars)	MACHINERY Permanently Attached to Real Estate (Dollars)	TOTAL True and Full Value (Dollars)	RURAL: Homestead Up to $4,000 20% (Dollars)	RURAL: Over $4,000 and Non-Homestead 33⅓% (Dollars)	T Cl 2
1			NE ¼ of NE ¼																
2			NW ¼ of NE ¼																
3			SW ¼ of NE ¼																
4			SE ¼ of NE ¼																
5																			
6			NE ¼ of NW ¼																
7			NW ¼ of NW ¼																
8			SW ¼ of NW ¼																
9			SE ¼ of NW ¼																
10																			
11			NE ¼ of SW ¼																
12			NW ¼ of SW ¼																
13			SW ¼ of SW ¼																
14			SE ¼ of SW ¼																
15																			
16			NE ¼ of SE ¼																
17			NW ¼ of SE ¼																
18			SW ¼ of SE ¼																
19			SE ¼ of SE ¼																
20																			

PAGES 45 THRU 54 BLANK

District ..... Mills	Tax Including State Homestead ..... Mills ($ cts.)	State Tax on Non-Homestead ..... Mills ($ cts.)	SPECIAL TAXES ($ cts.)	TOTAL TAXES ($ cts.)		PAID	WHEN PAID (Month Day Year)	Number of Receipt	March Settlement 1957 ($ cts.)	June Settlement 1957 ($ cts.)	Penalty ($ cts.)	November Settlement 1957 ($ cts.)	Penalty ($ cts.)	Collections to First Monday in January 1955 ($ cts.)	Penalty ($ cts.)	Delinquent on First Monday in January 1955 ($ cts.)	Total Delinquent Tax and Penalty ($ cts.)	REMARKS
1																		
2																		
3																		
4																		
5																		
6																		
7																		
8																		
9																		
10																		
11																		
12																		
13																		
14																		
15																		
16																		
17																		
18																		
19																		
20																		

Long Beach | Shady Shores | White Pine Beach | Pleasure Beach | Arrangement of Lots

Assessment Roll and Tax List of Real Property in the Town of Hiram, Cass County, Minnesota, for Taxes for the Year 1956.

Form SC (56) — Assessor's Property Schedule

* Indicate Type of Property: R-Residential, C-Commercial, I-Industrial, U-Utility, F-Farm, L-Lakeshore, T-Timber, M-Mineral

In Whose Name Assessed	To Whom Transferred	Description of Property: Subdivision	Sec. or Lot	Town or Block	Rng.	Number of Acres of Land: Acres	Tenths	No. School District	Indicate Homestead Tax on Real Estate	Indicate Agricultural Tax on Real Estate	* Indicate Type of Property	True and Full Valuations: Land Exclusive of Structures and Improvements (Dollars)	Buildings and Other Structures (Dollars)	Machinery Permanently Attached to Real Estate (Dollars)	Total True and Full Value (Dollars)	Assessed Valuations: Rural: Homestead Up to $1,000 20% (Dollars)	Rural: Over $1,000 and Non-Homestead 33⅓% (Dollars)	All Other: Timber Land Class 3c 20% (Dollars)	All Other: Homestead Up to $1,000 25% (Dollars)	All Other: Over $1,000 and Non-Homestead 40% (Dollars)	All Other: Machinery Permanently Attached to Real Estate 33⅓% (Dollars)	Total Assessed Value (Dollars)	Total Assessed Value as Equalized by the Board of Review (Dollars)	Final Equalized Value (Dollars)
		Long Beach Lots 1 Sub 11-140-21 Note: Lots 1-2-4-10 & Lot 3 are part of "Lusach Beach"						Unorganized																
Bryng Bryngelson			3	Bay to 1st tier of lots					110	110	L	42			42		14					14		
" "			41						"	"	"	51			51		17					17		
" "			5						"	"	R	51	204		255		85					85		
Bryng Clemente + William M. Bryngelson			6						"	"	L	51			51		17					17		
S.E. + Gertrude L. Kuehl			7						"	"	R	50	997		1047		349					349		
" "			8						"	"	L	51			51		17					17		
" "		S1/2 of	9						"	"	"	24			24		8					8		
R.J. + Perle C. Johnson		N1/2 of N1/2 of	10						"	"	"	75			75		25					25		
" "			11						"	"	R	51	531		582		194					194		
Herman E. + Bernice Cole			12						"	"	"	51	105		156		52					52		
" " "			13						"	"	"	51	654		705		235					235		
Lee + Esther Ruth Roberton			14						"	"	"	51	522		573		191					191		
" " "			15						"	"	L	51			51		17					17		
Esther L. Carter			16						"	"	R	50	370		420		140					140		
Mrs. Susan Lund Champlin			17						"	"	"	51	486		537		179					179		
" " "			18						"	"	L	51			51		17					17		
N.A. + Mary Louise Barbeau			19						"	"	R	75	432		507		169					169		
" " "			20						"	"	L	51			51		17					17		
												925	4801		5229		1743					1743		

Sold for Taxes	Valuations by School Districts as Equalized by Department of Taxation: District No. ..... Rate ..... Mills	District No. ..... Rate ..... Mills	District No. ..... Rate ..... Mills	District No. 7 Rate 22.5 Mills	District No. ..... Rate ..... Mills	District No. ..... Rate ..... Mills	Tax Including State Homestead ..... Mills	State Tax on Non-Homestead 1.94 Mills	Special Taxes	Total Taxes	Paid	When Paid: Month	Day	Year	Number of Receipt	March Settlement 1957	June Settlement 1957	Penalty	November Settlement 1957	Penalty	Collections to First Monday in January 1958	Penalty	Delinquent on First Monday in January 1958	Total Delinquent Tax and Penalty	Remarks
	Dollars	Dollars	Dollars	Dollars	Dollars	Dollars	$ cts.	$ cts.	$ cts.	$ cts.						$ cts.	$ cts.	$ cts.	$ cts.	$ cts.	$ cts.	$ cts.	$ cts.	$ cts.	
				14			316	08		324	PAID IN FULL	MAY	31	1957											
				17			384	10		394	PAID IN FULL	MAY	31	1957											
				85			1924	46		1970	PAID IN FULL	MAY	31	1957	1655		3952								
				17			384	10		394	PAID IN FULL	MAY	31	1957											
				349			7898	186		8084	PAID IN FULL	MAY	31	1957			8084								
				17			384	10		394	PAID IN FULL	MAY	31	1957	1660		394								
				8			188	04		186	PAID IN FULL	MAY	31	1957			186								
				25			566	14		580	PAID IN FULL	APR	11	1957	1395		5074								
				194			4390	104		4494	PAID IN FULL	APR	11	1957											
				52			1176	28		1204	1st Half Paid	OCT	17	1957	1502				588	29					
											2nd Half Paid	OCT	17	1957	1661										
				235			5318	126		5444	1st Half Paid	MAY	31	1957			3324								
				191			4328	102		4424	PAID IN FULL	MAY	31	1957											
				17			384	10		394	PAID IN FULL	MAY	31	1957	1654		394								
				140			3168	74		3242	PAID IN FULL	MAY	31	1957	1662		3242								
SOLD FOR TAXES				179			4050	96		4146	PAID IN FULL	JUN	29	1957											
SOLD FOR TAXES				17			384	10		394	PAID IN FULL	JUN	25	1957	1162				45 45	91					
				169			3824	90		3914	PAID IN FULL	MAY	31	1957											
				17			384	10		394	PAID IN FULL	MAY	31	1957	1663		3914								
											PAID IN FULL	MAY	31	1957			394								
				1743			39438	938		40376							32512		7264						

Assessment Roll and Tax List of Real Property in the Town of Hiram, Cass County, Minnesota, for Taxes for the Year 1956.

Form SC 456 WILD-RITE COMPANY, MINNEAPOLIS

* Indicate Type of Property: R-Residential, C-Commercial, I-Industrial, U-Utility, F-Farm, L-Lakeshore, T-Timber, M-Mineral

	In Whose Name Assessed	To Whom Transferred	Description of Property: Subdivision	Sec. or Lot	Town or Block	Rng.	Number of Acres of Land: Acres	100ths	No. School District	Indicate Homestead as Yes or No	Indicate Agricultural Tax as Yes or No	* Indicate Type of Property	True and Full Valuations: Land Exclusive of Structures and Improvements (Dollars)	Buildings and Other Structures (Dollars)	Machinery Permanently Attached to Real Estate (Dollars)	Total True and Full Value (Dollars)	Assessed Valuations: Rural: Homestead Up to $1,000 20% (Dollars)	Rural: Over $1,000 and Non-Homestead 33⅓% (Dollars)	All Other: Timber Land Class 3c 20% (Dollars)	All Other: Homestead Up to $1,000 25% (Dollars)	All Other: Over $1,000 and Non-Homestead 40% (Dollars)	All Other: Machinery Permanently Attached to Real Estate 33⅓% (Dollars)	Total Assessed Value (Dollars)	Total Assessed Value as Equalized by the Board of Review (Dollars)	Final Equalized Value (Dollars)
			Long Beach																						
1	J. H. Hanesh			24	4				2M	no	no	L	51			51		17					17		
2	" "			22					"	"	"	R	50	772		822		274					274		
3																									
4																									
5																									
6																									
7																									
8																									
9																									
10																									
11																									
12																									
13																									
14																									
15																									
16																									
17																									
18																									
19																									
20																									
													101	772		873		291					291		

	Sold for Taxes	Valuations by School Districts as Equalized by Department of Taxation: District No. ..... Rate ..... Mills (Dollars)	District No. ..... Rate ..... Mills (Dollars)	District No. 1 Rate 2.4 Mills (Dollars)	District No. ..... Rate ..... Mills (Dollars)	District No. ..... Rate ..... Mills (Dollars)	Tax including State Homestead ..... Mills ($ cts.)	State Tax on Non-Homestead 6.84 Mills ($ cts.)	Special Taxes ($ cts.)	Total Taxes ($ cts.)		Paid	When Paid: Month Day Year	Number of Receipt	March Settlement 1957 ($ cts.)	June Settlement 1957 ($ cts.)	Penalty ($ cts.)	November Settlement 1957 ($ cts.)	Penalty ($ cts.)	Collections to First Monday in January 1958 ($ cts.)	Penalty ($ cts.)	Delinquent on First Monday in January 1958 ($ cts.)	Total Delinquent Tax and Penalty ($ cts.)	Remarks
1				17			3.44	10		3.44	1	2nd Half Paid	OCT 31 1957	16135				3.70						
												1st Half Paid	MAY 3 1957											
2				274			6.00	1.46		6.46	2	2nd Half Paid	OCT 31 1957	16658		3.70								
												1st Half Paid	MAY 3 1957											
3											3													
4											4													
5											5													
6											6													
7											7													
8											8													
9											9													
10											10													
11											11													
12											12													
13											13													
14											14													
15											15													
16											16													
17											17													
18											18													
19											19													
20											20													
				291			6.84	1.56		6.90						3.70		3.70						

Assessment Roll and Tax List of Real Property in the Town of Hesper, Cass County, Minnesota, for Taxes for the Year 1956.

Form 3C-(155) MULTI-RATE PROPERTY, MINNESOTA

* Indicate Type of Property: R-Residential, C-Commercial, I-Industrial, U-Utility, F-Farm, L-Lakeshore, T-Timber, M-Mineral

	In Whose Name Assessed	To Whom Transferred	Description of Property: Subdivision	Sec. or Lot	Town or Block	Rng.	Number of Acres of Land (Acres / 100ths)	No. School District	Indicate Homestead by Yes or No.	Indicate Agricultural Land by Ag. or Ag. Ha.	* Indicate Type of Property	True and Full Valuations: Land Exclusive of Structures and Improvements (Dollars)	Buildings and Other Structures (Dollars)	Machinery Permanently Attached to Real Estate (Dollars)	Total True and Full Value (Dollars)	Assessed Valuations: Rural: Homestead Up to $1,000 20% (Dollars)	Rural: Over $1,000 and Non-Homestead 33⅓% (Dollars)	Rural: Timber Land Class 2c 20½% (Dollars)	All Other: Homestead Up to $1,000 25% (Dollars)	All Other: Over $4,000 and Non-Homestead 40% (Dollars)	All Other: Machinery Permanently Attached to Real Estate 33⅓% (Dollars)	Total Assessed Value (Dollars)	Total Assessed Value as Equalized by the Board of Review (Dollars)	Final Equalized Value (Dollars)
			Long Beach																					
1			Rpt: Lots 1 to 12 incl. Block 2 Vacated					4H																
2	Dean E. & Rose G. Sigveland			13	2				No	No	R	50	298		348		116					116		
3	" " "			14					"	"	L	51			51		17					17		
4	Burton C. Ford			15					"	"	"	51			51		17					17		
5	" "			16					"	"	R	50	1552		1602		534					534		
6	" "			W½ of	17				"	"	L	24			24		8					8		
7	Lloyd H. & Ethelyn F. Reed			E½ of	17				"	"	"	24			24		8					8		
8	" " "				18				"	"	R	100	1907		2007		669					669		
9	" " "				19				"	"	T	24			24		8					8		
10	John B. Withonsen		205' x 300' of		20				"	"	R	204	678		882		294					294		
11	Harry Sneeland		60' x 300' of		20				"	"	"	60	975		1035		345					345		
12																								
13																								
14																								
15																								
16																								
17																								
18																								
19																								
20																								
												635	5410		6045		2016					2016		

Cass County, Minnesota, for Taxes for the Year 1956.

	Sold for Taxes	Valuations by School Districts as Equalized by Department of Taxation: District No. ..... Rate ..... Mills (Dollars)	District No. ..... Rate ..... Mills (Dollars)	District No. ..... Rate ..... Mills (Dollars)	Total Assessed Value (Dollars)	District No. ..... Rate ..... Mills (Dollars)	District No. ..... Rate ..... Mills (Dollars)	Tax Including State Homestead ..... Mills ($ cts.)	State Tax on Non-Homestead 14⅓ Mills ($ cts.)	Special Taxes ($ cts.)	Total Taxes ($ cts.)	Paid	When Paid: Month Day Year	Number of Receipt	March Settlement 1957 ($ cts.)	June Settlement 1957 ($ cts.)	Penalty ($ cts.)	November Settlement 1957 ($ cts.)	Penalty ($ cts.)	Collections to First Monday in January 1958 ($ cts.)	Penalty ($ cts.)	Delinquent on First Monday in January 1958 ($ cts.)	Total Delinquent Tax and Penalty ($ cts.)	Remarks
1																								
2				116				26.84	62		26.86	PAID IN FULL	MAY 31 1957			26.86								
3				17				3.84	10		3.94	PAID IN FULL	MAY 31 1957	10657		3.94								
4				17				3.84	10		3.94	2nd Half Paid 1st Half Paid	OCT 21 1957 MAY 3 1957											
5				534				123.84	2.86		126.70	2nd Half Paid 1st Half Paid	OCT 21 1957 MAY 31 1957	10958 10656		64.75		64.75						
6				8				1.84	04		1.86	2nd Half Paid 1st Half Paid	OCT 21 1957 MAY 31 1957											
7				8				1.84	04		1.86													
8				669				151.38	3.58		154.96											154.96	170.46	
9				8				1.82	04		1.86											1.86	2.05	
10	SOLD FOR TAXES			294				66.52	1.58		68.10	1st Half Paid	MAY 31 1957	10659		34.05							34.05	
11	PAID IN FULL			345				78.06	1.84		79.90	PAID IN FULL	JAN 17 1957	78	79.90									
12																								
13																								
14																								
15																								
16																								
17																								
18																								
19																								
20																								
				2016				457.18	10.80		467.98				79.90	129.60		64.75				192.73		

Assessment Roll and Tax List of Real Property in the Town of Hiram, Cass County, Minnesota, for Taxes for the Year 1956.

Form 82(36) [illegible]

* Indicate Type of Property: R-Residential, C-Commercial, I-Industrial, U-Utility, F-Farm, L-Lakeshore, T-Timber, M-Mineral

	In Whose Name Assessed	To Whom Transferred	Description of Property: Subdivision	Sec. or Lot	Town or Block	Rng.	Number of Acres of Land: Acres	Mills	No. School District	Indicate Homestead Yes or No	Indicate Agricultural Yes or No	* Indicate Type of Property	True and Full Valuations: Land Exclusive of Structures and Improvements	Buildings and Other Structures	Machinery Permanently Attached to Real Estate	Total True and Full Value	Assessed Valuations: Rural: Homestead Up to $4,000 20%	Rural: Over $4,000 and Non-Homestead 33⅓%	All Other: Timber Land Class 1c 20%	All Other: Homestead Up to $4,000 25%	All Other: Over $4,000 and Non-Homestead 40%	All Other: Machinery Permanently Attached to Real Estate 33⅓%	Total Assessed Value	Total Assessed Value as Equalized by the Board of Review	Final Equalized Value
			Long Beach																						
1	Burton C. Ford			1	3				Yes	No	No	L	24			24		8					8		
2	Ivar C. & Rae H. Hegeland		Lot 24	3						"	"	"	51			51		17					17		
3	Lloyd W. & Ethelyn F. Reed		That part of Blk 3 Plat of Long Beach lying N. of Centerline of Lot 17 Blk 2 Plat of Long Beach as extended to E. line of said Block 3.							"	"	"	24			24		8					8		
4																									
5																									
6	D. E. Kuehl		Outlot A							"	"	"	24			24		8					8		
7																									
8																									
9																									
10																									
11		Note:	Lots 1 thru 10 Block	4	Vacated																				
12			Lots 1 thru 14 Block	5	"																				
13			Lots 1 thru 14 Block	6	"																				
14			also streets		"																				
15																									
16																									
17																									
18																									
19																									
20																									
													123			123		41					41		

Cass County, Minnesota, for Taxes for the Year 1956.

	Sold for Taxes	Valuations by School Districts as Equalized by Department of Taxation: District No. / Rate ... Mills	District No. / Rate ... Mills	District No. / Rate ... Mills	District No. 17 / Rate 9.2 Mills	District No. / Rate ... Mills	District No. / Rate ... Mills	Tax including Sale Homestead ... Mills	State Tax on Non-Homestead 1.94 Mills	Special Taxes	Total Taxes		Paid	When Paid: Month	Day	Year	Number of Receipt	March Settlement 1957	June Settlement 1957	Penalty	November Settlement 1957	Penalty	Collections to First Monday in January 1958	Penalty	Delinquent on First Monday in January 1958	Total Delinquent Tax and Penalty	Remarks
		Dollars	Dollars	Dollars	Dollars	Dollars	Dollars	$ cts.	$ cts.	$ cts.	$ cts.							$ cts.	$ cts.	$ cts.	$ cts.	$ cts.	$ cts.	$ cts.	$ cts.	$ cts.	
1					8			1 85	04		1 86	1	1st Nat'l Bank	MAY	31	1957	10656		93						93	1 02	
2					17			3 84	10		3 94	2	PAID IN FULL	MAY	31	1957	10657		3 94								
3					8			1 82	04		1 86	3													1 86	2 05	
4												4															
5												5															
6					8			1 85	04		1 86	6	PAID IN FULL	MAY	31	1957	10660		1 86								
7												7															
8												8															
9												9															
10												10															
11												11															
12												12															
13												13															
14												14															
15												15															
16												16															
17												17															
18												18															
19												19															
20												20															
					41			9 30	22		9 52								6 73						2 79		

Assessment Roll and Tax List of Real Property in the Town of Vision, Cass County, Minnesota, for Taxes for the Year 1956.

Form 1D-1551

* Indicate Type of Property: R-Residential, C-Commercial, I-Industrial, U-Utility, F-Farm, L-Lakeshore, T-Timber, M-Mineral

In Whose Name Assessed	To Whom Transferred	Description of Property: Subdivision	Sec. or Lot	Town or Block	Rng.	Number of Acres of Land: Acres	Units	No. School District	Info. Relative to Special Tax	Info. Relative to Special Tax	* Info. Relative to Type of Property	True and Full Valuations: Land Exclusive of Structures or Improvements (Dollars)	Buildings and Other Structures (Dollars)	Machinery Permanently Attached to Real Estate (Dollars)	Total True and Full Value (Dollars)	Assessed Valuations, Rural: Homestead Up to $1,000 (20%) (Dollars)	Rural: Over $1,000 and Non-Homestead 33⅓% (Dollars)	All Other: Timber Land Class 3c 20% (Dollars)	All Other: Homestead Up to $1,000 25% (Dollars)	All Other: Over $1,000 and Non-Homestead 40% (Dollars)	All Other: Machinery Permanently Attached to Real Estate 33⅓% (Dollars)	Total Assessed Value (Dollars)	Total Assessed Value as Equalized by the Board of Review (Dollars)	Final Equalized Value (Dollars)
		Shady Shores Lots 2 & 3 S.E.U. - 140 - 31																						
George C. Krandt			1					Twp	700	No	R	50	421		471		157					157		
" "			2					"	"	"	L	51			51		17					17		
" "			3	3				"	"	"	R	50	484		534		178					178		
" "			4	4				"	"	"	L	51			51		17					17		
" "			5	5				"	"	"	"	51			51		17					17		
L. F. + Jones Bjorgeldson			6	6				"	"	"	R	51	600		651		217					217		
" "			7	7				"	"	"	L	51			51		17					17		
~~Harry F. + Teresa D. Pinkh~~																								
~~W. A. + Lucy G. Hunter & Rebecca Hunter~~			8					"	"	"	R	50	490		540		180					180		
Edward J. Moore & Quinn & Marie Long Lease			9					"	"	"	L	51	300		351		117					117		
" "			10	10				"	"	"	L	24			24		8					8		
Elgin L. + Carolina Stallard			11	10				"	"	"	"	24			24		8					8		
" "			12	11				"	No	"	R	50	415		465		155					155		
W. A. + Lucy Hahn			13	12				"	"	"	"	50	418		468		156					156		
" "			14	13				"	"	"	L	51			51		17					17		
Jesse E. Wilkinson			15	14				"	"	"	"	51			51		17					17		
Helen Jameson Bateman & Harold Jameson			16	15				"	"	"	"	51			51		17					17		
Helen Jameson Bateman			17	16				"	"	"	R	50	124		174		58					58		
Anna E. + Walter Jameson & Helen Bateman			18	17				"	"	"	"	51	450		501		167					167		
Clara J. Moore			19	18				"	"	"	"	50	349		399		133					133		
Donald W. + Michael D. Gray			20	19				"	"	"	L	51			51		17					17		
												969	4021		5010		1670					1670		

Cass County, Minnesota, for Taxes for the Year 1956.

Sold for Taxes	Valuations by School Districts as Equalized by Department of Taxation: District No. ..... Rate ..... Mills	District No. ..... Rate ..... Mills	District No. ..... Rate ..... Mills	Total Dollars	District No. ..... Rate ..... Mills	District No. ..... Rate ..... Mills	Tax including State Homestead ..... Mills	State Tax on Non-Homestead 4.5% ..... Mills	Special Taxes	Total Taxes		Paid	When Paid: Month	Day	Year	Number of Receipt	March Settlement 1957	June Settlement 1957	Penalty	November Settlement 1957	Penalty	Collections to First Monday in January 1958	Penalty	Delinquent on First Monday in January 1958	Total Delinquent Tax and Penalty	Remarks
	Dollars	Dollars	Dollars	Dollars	Dollars	Dollars	$ cts.	$ cts.	$ cts.	$ cts.							$ cts.	$ cts.	$ cts.	$ cts.	$ cts.	$ cts.	$ cts.	$ cts.	$ cts.	
11				57			355	84		363	6	PAID IN FULL	MAY	31	1957											
2				17			384	10		394	2	PAID IN FULL	MAY	31	1957											
3				178			4078	94		4172	3	PAID IN FULL	MAY	31	1957	10669		89.40								
4				17			384	10		394	4	PAID IN FULL	MAY	31	1957											
5				17			384	10		394	5	PAID IN FULL	MAY	31	1957											
6				217			4910	56 / 26		5026	6	Paid Pd Prior Paid	58	#29841	MAY	31	1957	7598		29.68					26.60	Pd DK # 29841 1-31-58
7				17			384	10		394	7	Ref. Pd Prior Paid		#29841	MAY	31	1957									
8	Sold for Taxes			180			4074	96		4170	8	PAID IN FULL	JUN	26	1959	11125				41.70	63					
9				117			2648	62		2715	9	PAID IN FULL	MAY	31	1957			27.15								
10				8			184	04		188	6	PAID IN FULL	MAY	31	1957	10665		1.88								
11				8			184	04		188	6	PAID IN FULL	APR	22	1957	3751		3.77								
12				155			3508	82		3590	2	PAID IN FULL	APR	22	1957											
13				156			3530	84		3614	4	2nd Half Paid 1st Half Paid	OCT MAY	23 31	1957 1957	15145				20.07						
14				17			384	10		394	4	2nd Half Paid 1st Half Paid	OCT MAY	23 31	1957 1957	10667		2.00								
15				17			384	10		394	5	PAID IN FULL	MAY	31	1957											
16				17			384	10		394	6	PAID IN FULL	MAY	31	1957											
17				58			1310	30		1342	7	PAID IN FULL	MAY	31	1957	10663		5.98								
18				167			3778	90		3868	8	PAID IN FULL	MAY	31	1957											
19				133			3010	70		3080	9	PAID IN FULL	MAY	31	1957	10660		30.80								
20				17			384	10		394	0	PAID IN FULL	MAY	31	1957			3.94								
				1670			37786	896		38682								298.40		61.78				26.60		

Assessment Roll and Tax List of Real Property in the _____ of _____, Cass County, Minnesota, for Taxes for the Year 1956.

Form SC 1559 — * Indicate Type of Property: R-Residential, C-Commercial, I-Industrial, U-Utility, F-Farm, L-Lakeshore, T-Timber, M-Mineral

	In Whose Name Assessed	To Whom Transferred	Description of Property: Subdivision	Sec. or Lot	Town or Block	Rge.	Number of Acres of Land: Acres	Hdths	No. School District	Indicate Homestead Yes or No	Indicate Agricultural Yes or No	* Indicate Type Property	True and Full Valuations: Land Exclusive of Structures and Improvements (Dollars)	Buildings and Other Structures (Dollars)	Machinery Permanently Attached to Real Estate (Dollars)	Total True and Full Value (Dollars)	Assessed Valuations — Rural: Homestead Up to $1,000 20% (Dollars)	Rural: Over $1,000 and Non-Homestead 33⅓% (Dollars)	All Other: Timber Land Class 1c 20% (Dollars)	All Other: Homestead Up to $1,000 25% (Dollars)	All Other: Over $1,000 and Non-Homestead 40% (Dollars)	All Other: Machinery Permanently Attached to Real Estate 33⅓% (Dollars)	Total Assessed Value (Dollars)	Total Assessed Value as Equalized by the Board of Review (Dollars)	Final Equalized Value (Dollars)
1	Donald W. & Arthur R. Gray		Shady Shores Lot 3 Sec 11-140-31	20					140	No		R	50	550		600		200					200		
2	" "		E½ of	21					"	"		L	24			24		8					8		
3	Clarence M. & Nellie		W½ of Lots 21 & All	22					"	"		R	74	400		474		158					158		
4	Alice Pearson Estate			23					"	"		"	51	291		342		114					114		
5	" " "			24					"	"		L	51			51		17					17		
6	" " "			25					"	"		"	51			51		17					17		
7	Helen A. Dalton & Catherine A. Brown			26					"	"		"	51			51		17					17		
8	M. & Marion Faragher			27					"	"		R	50	234		334		112					112		
9	Peter B. & Olive L. Rasmussen			28					"	"		L	51			51		17					17		
10	" " "			29					"	"		"	51			51		17					17		
11	" " "			30					"	"		"	51			51		17					17		
12	" " "			31					"	"		"	51	21		72		24					24		
13	" " "			32					"	"		"	51			51		17					17		
14	" " "			33					"	"		R	50	316		366		122					122		
15	" " "			34					"	"		L	51			51		17					17		
16	Sherman E. & Olive Hughes			35					99	"		R	50	360		410	82						82		
17	" "			36					"	"		L	50			50	10						10		
18	Alfonso L. & Agnes M. Burrows			37					"	"		R	50	505		555	71						71		
19	Alfonso L. & Agnes M. Burrows			38					140	"		L	51			51		17					17		
20	E. Arthur & Nellie M. Pierson			39					"	"		R	50	244		294		98					98		
													1009	2976		3985	162	940					1153		

	Sold for Taxes	Validations by School Districts as Equalized by Department of Taxation: District No. ..... Rate ..... Mills	District No. ..... Rate ..... Mills	District No. ..... Rate ..... Mills	Total (Dollars)	District No. ..... Rate ..... Mills	District No. ..... Rate ..... Mills	Tax Including State Homestead ..... Mills ($ cts.)	State Tax on Non-Homestead 63.4 Mills ($ cts.)	Special Taxes ($ cts.)	Total Taxes ($ cts.)		Paid	When Paid: Month	Day	Year	Number of Receipt	March Settlement 1957 ($ cts.)	June Settlement 1957 ($ cts.)	Penalty ($ cts.)	November Settlement 1957 ($ cts.)	Penalty ($ cts.)	Collections to First Monday in January 1958 ($ cts.)	Penalty ($ cts.)	Delinquent on First Monday in January 1958 ($ cts.)	Total Delinquent Tax and Penalty ($ cts.)	Remarks
1				200				45.26	1.06		46.32	1	PAID IN FULL	MAY	31	1957	10666		46.32								
2				8				1.82	.04		1.86	2	PAID IN FULL	MAY	31	1957			1.86								
3				158				35.76	.84		36.60	3	PAID IN FULL	FEB	7	1957	1735	36.60									
4				114				25.80	.60		26.40	4	PAID IN FULL	SEP	28	1957											
5				17				3.84	.10		3.94	5	PAID IN FULL	SEP	28	1957	4713				3.94	1.02					
6				17				3.84	.10		3.94	6	PAID IN FULL	SEP	28	1957											
7				17				3.84	.10		3.94	7	PAID IN FULL	AUG	22	1957	3739		3.94								
8				113				25.56	.60		26.16	8	PAID IN FULL	MAY	31	1957	10664		26.16								
9				17				3.84	.10		3.94	9	PAID IN FULL	MAY	14	1957			3.94								
10				17				3.84	.10		3.94	10	PAID IN FULL	MAY	14	1957			3.94								
11				17				3.84	.10		3.94	11	PAID IN FULL	MAY	14	1957			3.94								
12				24				5.44	.12		5.56	12	PAID IN FULL	MAY	14	1957	6654		5.56								
13				17				3.84	.10		3.94	13	PAID IN FULL	MAY	17	1957			3.94								
14				122				27.60	.66		28.26	14	PAID IN FULL	MAY	14	1957			28.26								
15				17				3.84	.10		3.94	15	PAID IN FULL	MAY	14	1957			3.94								
16				82				18.56			18.56	16	PAID IN FULL	MAY	13	1957			18.56								
17				10				2.26			2.26	17	PAID IN FULL	MAY	13	1957	4644		2.26								
18				71				16.06			16.06	18	PAID IN FULL	[illegible]	31	1957											
19				17				3.84	.10		3.94	19	PAID IN FULL	[illegible]	31	1957	10667		20.00								
20				98				22.18	.52		22.70	20	PAID IN FULL	JUN	29	1957	12902				22.70	.43					
				162														36.60	172.62		56.78						
				992				224.40	5.34		229.74																
				1153																							

Assessment Roll and Tax List of Real Property in the Town of Kiran, Cass County, Minnesota, for Taxes for the Year 1956.

Form 5C (56) [illegible]

* Indicate Type of Property: R-Residential, C-Commercial, I-Industrial, U-Utility, F-Farm, L-Lakeshore, T-Timber, M-Mineral

	In Whose Name Assessed	To Whom Transferred	Description of Property: Subdivision	Sec. or Lot	Town or Block	Range	Number of Acres of Land: Acres	Tenths	No. School District	Indicate Homestead Yes or No	Indicate Agricultural Yes or No	* Indicate Type of Property	True and Full Valuations: Land Exclusive of Structures and Improvements (Dollars)	Buildings and Other Structures (Dollars)	Machinery Permanently Attached to Real Estate (Dollars)	Total True and Full Value (Dollars)	Assessed Valuations — Rural: Homestead Up to $4,000 20% (Dollars)	Rural: Over $4,000 and Non-Homestead 33⅓% (Dollars)	All Other: Timber Land Class 2a 20% (Dollars)	All Other: Homestead Up to $4,000 25% (Dollars)	All Other: Over $4,000 and Non-Homestead 40% (Dollars)	All Other: Machinery Permanently Attached to Real Estate 33⅓% (Dollars)	Total Assessed Value (Dollars)	Total Assessed Value as Equalized by the Board of Review (Dollars)	Final Equalized Value (Dollars)
			Shady Shores																						
1	Robert H. & Mabel M. Mayer			40						Yes	No	L	51			51		17					17		
2	" " "			41						"	"	R	50	355		405		135					135		
3	" " "			42						yes	"	L	50			50	10						10		
4	" " "			43						"	"	R	50	600		650	130						130		
5	" " "			44						Yes	"	C	50	172		222		74					74		
6	" " "			45						"	"	L	51			51		17					17		
7	" " "			46						"	"	C	50	245		345		115					115		
8	" " "			47						"	"	"	50	211		261		87					87		
9	" " "			48						"	"	"	50	253		303		101					101		
10	" " "			49						"	"	"	50	232		282		94					94		
11	" " "			50						"	"	"	50	250		300		100					100		
12	James W. & Viola Raish			51						yes	"	R	50	315		365	73						73		
13	" " "			52						Yes	"	"	44	274		318		106					106		
14	Peter B. & Alice V. Rasmussen			53						"	Yes	T	15			15		5					5		
15	" " "			54						"	"	"	15			15		5					5		
16	" " "			55						"	"	"	15			15		5					5		
17	" " "			56						"	"	"	15			15		5					5		
18	" " "			57						"	"	"	15			15		5					5		
19			Lots 58 — 110 Vacated																						
20																									
													721	2957		3678	213	721					1084		

	Sold for Taxes	Valuations by School Districts as Equalized by Department of Taxation: District No. ..... Rate ..... Mills	District No. ..... Rate ..... Mills	District No. ..... Rate ..... Mills	District No. 2 Rate 27 Mills	District No. ..... Rate ..... Mills	District No. ..... Rate ..... Mills	Tax Including State Homestead ..... Mills	State Tax on Non-Homestead 54 Mills	Special Taxes	Total Taxes		Paid	When Paid (Month Day Year)	Number of Receipt	March Settlement 1957	June Settlement 1957	Penalty	November Settlement 1957	Penalty	Collections in First Monday in January 1955	Penalty	Delinquent on First Monday in January 1918	Total Delinquent Tax and Penalty	Remarks
		Dollars	Dollars	Dollars	Dollars	Dollars	Dollars	$ cts.	$ cts.	$ cts.	$ cts.					$ cts.	$ cts.	$ cts.	$ cts.	$ cts.	$ cts.	$ cts.	$ cts.	$ cts.	
1					17			384	10		394	1	2nd Half Paid	OCT 28 1957											
													1st Half Paid	JUN 20 1957											
2					135			3054	72		3126	2	2nd Half Paid	OCT 28 1957											
													1st Half Paid	JUN 20 1957											
3					# 10			226			226	3	2nd Half Paid	OCT 28 1957											
													1st Half Paid	JUN 20 1957											
4					# 130			2942			2942	4	2nd Half Paid	OCT 28 1957											
													1st Half Paid	JUN 20 1957											
5					74			1674	40		1714	5	2nd Half Paid	OCT 28 1957	15078				101 57						
													1st Half Paid	JUN 20 1957											
6					17			384	10		394	6	2nd Half Paid	OCT 28 1957	14983				101 57	4 06					
													1st Half Paid	JUN 20 1957											
7					115			2602	62		2664	7	2nd Half Paid	OCT 28 1957											
													1st Half Paid	JUN 20 1957											
8					87			1968	46		2014	8	2nd Half Paid	OCT 28 1957											
													1st Half Paid	JUN 20 1957											
9					101			2286	54		2340	9	2nd Half Paid	OCT 28 1957											
													1st Half Paid	JUN 20 1957											
10					94			2128	50		2178	10	2nd Half Paid	OCT 28 1957											
													1st Half Paid	JUN 20 1957											
11					100			2262	54		2316	11	2nd Half Paid	OCT 28 1957											
													1st Half Paid	JUN 20 1957											
12					# 73			1652			1652	12	2nd Half Paid	SEP 10 1957	6407		20 53		20 52						
													1st Half Paid	MAY 15 1957	14492										
13					106			2398	56		2454	13	2nd Half Paid	SEP 10 1957											
													1st Half Paid	MAY 15 1957											
14					5			114	02		116	14	PAID IN FULL	MAY 14 1957			1 16								
15					5			114	02		116	15	PAID IN FULL	MAY 14 1957			1 16								
16					5			114	02		116	16	PAID IN FULL	MAY 14 1957	6658		1 16								
17					5			114	02		116	17	PAID IN FULL	MAY 14 1957			1 16								
18					5			114	02		116	18	PAID IN FULL	MAY 14 1957			1 16								
19												19													
20												20													
					# 213 871 1084			24530	464		24994						26 33		22 61						

Assessment Roll and Tax List of Real Property in the Towns of Hewitt, Cass County, Minnesota, for Taxes for the Year 1956.

Form 3C (65) [illegible]

*Indicate Type of Property: R-Residential, C-Commercial, I-Industrial, U-Utility, F-Farm, L-Lakeshore, T-Timber, M-Mineral

In Whose Name Assessed	To Whom Transferred	Description of Property: Subdivision	Sec. or Lot	Town or Block	Rng.	Number of Acres of Land: Acres	100ths	No. School District	Indicate Homestead Tax or Non-Homestead Tax	Indicate Agricultural Land Tax or Non-Ag.	* Indicate Type of Property	True and Full Valuations: Land Exclusive of Improvements (Dollars)	Buildings and Other Structures (Dollars)	Machinery Permanently Attached to Real Estate (Dollars)	Total True and Full Value (Dollars)	Assessed Valuations, Rural: Homestead Up to $4,000 20% (Dollars)	Rural: Over $4,000 and Non-Homestead 33⅓% (Dollars)	All Other: Timber Land Class 3a 20% (Dollars)	All Other: Homestead Up to $4,000 25% (Dollars)	All Other: Over $4,000 and Non-Homestead 40% (Dollars)	All Other: Machinery Permanently Attached to Real Estate 33⅓% (Dollars)	Total Assessed Value (Dollars)	Total Assessed Value as Equalized by the Board of Review (Dollars)	Final Equalized Value (Dollars)
		Plat of Lot 4, Sec. 2: 140-31																						
H. F. & Juanita C. Hilander & Mr & Mrs A. B. Hartzman			1					Non	No	No	L	51			51		17					17		
Mrs Julia Anson			2					"	"	"	"	51			51		17					17		
Henry H. & Florence B. Hartzell			3					Yes	"	"	L	50			50	10						10		
" "			4					"	"	"	R	50	1815		1865	373						373		
Josiah Hartzell & Katherine H. Smith			5					No	"	"	L	51			51		17					17		
" " "			6					"	"	"	"	51			51		17					17		
" "			7					"	"	"	R	50	1154		1204		403					403		
" "			8					"	"	"	L	51			51		17					17		
" "			9					"	"	"	"	51			51		17					17		
John Mack			10					"	"	"	"	51			51		17					17		
" "			11					"	"	"	R	51	336		387		129					129		
Margaret M. & Jane A. Mull			12					"	"	"	"	51	249		300		100					100		
Robert C. & Mae Christison			13					"	"	"	"	40	690		750		250					250		
" "		N 25' of	14					"	"	"	L	24			24		8					8		
Myrtle M. Berry		S 25' of	14					"	"	"	"	24			24		8					8		
" "			15					"	"	"	R	65	145		210		70					70		
" "			16					"	"	"	L	51			51		17					17		
Claude & Margaret Sheldon			17					"	"	"	"	51			51		17					17		
" "			18					"	"	"	L	51			51		17					17		
		Fr. Lot 4	19	140																				
		Re-arrangement of #19	20																					
												930	4864		5929	373	1138					1521		

Cass County, Minnesota, for Taxes for the Year 1956.

	Sold for Taxes	Taxations by School Districts as Equalized by Department of Taxation: District No. ___ Rate ___ Mills	District No. ___ Rate ___ Mills	District No. ___ Rate ___ Mills	District No. ___ Rate ___ Mills	District No. ___ Rate ___ Mills	District No. ___ Rate ___ Mills	Tax including State Homestead ___ Mills	State Tax on Non-Homestead 4.34 Mills	Special Taxes	Total Taxes	Paid	When Paid (Month Day Year)	Number of Receipt	March Settlement 1957	June Settlement 1957	Penalty	November Settlement 1957	Penalty	Collections to First Monday in January 1958	Penalty	Delinquent on First Monday in January 1958	Total Delinquent Tax and Penalty	Remarks
		Dollars	Dollars	Dollars	Dollars	Dollars	Dollars	$ cts.	$ cts.	$ cts.	$ cts.					$ cts.	$ cts.	$ cts.	$ cts.	$ cts.	$ cts.	$ cts.	$ cts.	
1					17			384	10		394	2nd Half Paid 1st Half Paid	OCT 31 1957 MAY 31 1957	4128 10668		197		197						
2					17			384	10		394											394	433	
3					H 10			226			226	2nd Half Paid 1st Half Paid	NOV 18 1957 MAY 31 1957	17103						433	347		
4					H 373			8440			8440	2nd Half Paid 1st Half Paid	NOV 18 1957 MAY 31 1957	10671		4333							
5					17			384	10		394	2nd Half Paid 1st Half Paid	OCT 21 1957 MAY 31 1957										
6					17			384	10		394	2nd Half Paid 1st Half Paid	OCT 21 1957 MAY 31 1957										
7					403			9120	216		9336	2nd Half Paid 1st Half Paid	OCT 21 1957 MAY 31 1957	10670		5456		5456					
8					17			384	10		394	1st Half Paid	MAY 31 1957	14959										
9					17			384	10		394	2nd Half Paid 1st Half Paid	OCT 31 1957 MAY 31 1957										
10					17			384	10		394	PAID IN FULL	MAY 31 1957			394								
11					129			2920	68		2988	PAID IN FULL	MAY 31 1957	10672		2988								
12					100			2260	54		2316	PAID IN FULL	MAY 31 1957			2316								
13					250			5658	134		5792	PAID IN FULL	MAY 31 1957											
14					8			182	04		186	PAID IN FULL	MAY 31 1957	8201		5978								
15				H 5	8			114			114	PAID IN FULL	APR 13 1957			114								
16	Abst. #6967			H 42				950	36		950	PAID IN FULL	APR 13 1957	5549		950								.72 abated
17	"			H 10				226			226	PAID IN FULL	APR 13 1957			226								6.72 "
18					17			384	10		394	PAID IN FULL	MAY 23 1957			394								1.68 "
19					17			384	10		394	PAID IN FULL	MAY 23 1957	6971		394								
20																								
				H 393 1757 152				34414	428		35382					23740		5653		433		394	9.12	

Assessment Roll and Tax List of Real Property in the Town of Hewitt

Form 5C (55) 30,000-5-55 DIGEST, MINNEAPOLIS

* Indicate Type of Property: R-Residential, C-Commercial, I-Industrial, U-Utility, F-Farm, L-Lakeshore, T-Timber, M-Mineral

	In Whose Name Assessed	To Whom Transferred	Description of Property: Subdivision	Sec. or Lot	Town or Block	Reg.	Number of Acres of Land: Acres	Hdths	No. School District	Indicates Homestead Yes or No	Indicates Agricultural Yes or No	* Indicates Type Property	True and Full Valuations: Land Exclusive of Structures and Improvements (Dollars)	Buildings and Other Structures (Dollars)	Machinery Permanently Attached to Real Estate (Dollars)	Total True and Full Value (Dollars)	Assessed Valuations: Rural: Homestead Up to $4,000 20% (Dollars)	Rural: Over $4,000 and Non-Homestead 33⅓% (Dollars)	Rural: Timber Class 3a 20% (Dollars)	All Other: Homestead Up to $4,000 25% (Dollars)	All Other: Over $4,000 Non-Homestead 40% (Dollars)	All Other: Machinery Permanently Attached to Real Estate 33⅓% (Dollars)	Total Assessed Value (Dollars)	Total Assessed Value as Equalized by the Board of Review (Dollars)	Final Equalized Value (Dollars)
			Plainview Beach (Part of Lot 1 Sec. 15-140-31)																						
1	Joe Holech			7					mx	yes	No	R	50	410		460	192						192		
2	Hallie M. & Agnes M. Brickner			2						No	"	"	51	366		417		139					139		
3	Geo. S. & ~~Helen M.~~ Page			3						"	"	L	51			51		17					17		
4	Geo. S. Page			4						"	"	R	51	177		228		76					76		
5	William H. Fox			5						yes	"	L	50			50	10						10		
6	W. H. Fox			6						"	"	R	50	395		445	89						89		
7	Martin & Simonne Horn			7						"	"	"	50	675		725	145						145		
8	~~Jane~~ George Banich			8						No	"	"	51	408		459		153					153		
9	Oscar & Caroline Backlin			9						"	"	L	51			51		17					17		
10	" " "			10						"	"	R	50	379		429		143					143		
11																									
12																									
13																									
14																									
15																									
16																									
17																									
18																									
19																									
20																									
													505	3310		3815	436	545					981		

	Sold for Taxes	Valuations by School Districts as Equalized by Department of Taxation: District No. ..... Rate ..... Mills (Dollars)	District No. ..... Rate ..... Mills (Dollars)	District No. ..... Rate ..... Mills (Dollars)	District No. 17 Rate 24.7 Mills (Dollars)	District No. ..... Rate ..... Mills (Dollars)	District No. ..... Rate ..... Mills (Dollars)	Tax including State Homestead ..... Mills ($ cts.)	State Tax on Non-Homestead 6.3 Mills ($ cts.)	Special Taxes ($ cts.)	Total Taxes ($ cts.)	Paid	When Paid: Month Day Year	Number of Receipt	March Settlement 1957 ($ cts.)	June Settlement 1957 ($ cts.)	Penalty ($ cts.)	November Settlement 1957 ($ cts.)	Penalty ($ cts.)	Collections to First Monday in January 1958 ($ cts.)	Penalty ($ cts.)	Delinquent on First Monday in January 1958 ($ cts.)	Total Delinquent Tax and Penalty ($ cts.)	Remarks
1					$ 192			4344			4344	PAID IN FULL	MAY 31 1957	10623		43 44								
2					139			3146	74		3220	PAID IN FULL	APR 22 1957	3752		32 20								
3					17			384	10		394	PAID IN FULL	MAR 25 1957	3557		21 94								
4					76			1720	40		1760	PAID IN FULL	MAR 25 1957											
5					10			226			226	PAID IN FULL	MAY 14 1957	6104		22 40								
6					89			2014			2014	PAID IN FULL	MAY 14 1957											
7					145			3282			3282	PAID IN FULL	APR 23 1957	3565		32 82								
8					153			3467	82		3544	PAID IN FULL	MAY 31 1957	10695		35 44								
9					17			384	10		394	PAID IN FULL	APR 22 1957	3747		3 94								
10					143			3236	76		3312	PAID IN FULL	APR 23 1957											
11																								
12																								
13																								
14																								
15																								
16																								
17																								
18																								
19																								
20																								
					436 545 981			22198	242		22440					224 40								

Assessment Roll and Tax List of Real Property in the Town of Hirim, Cass County, Minnesota, for Taxes for the Year 1956.

Form SC (56) [illegible]

* Indicate Type of Property: R-Residential, C-Commercial, I-Industrial, U-Utility, F-Farm, L-Lakeshore, T-Timber, M-Mineral

	IN WHOSE NAME ASSESSED	TO WHOM TRANSFERRED	DESCRIPTION OF PROPERTY: SUBDIVISION	Sec. or Lot	Town or Block	Rge.	Number of Acres of Land (Acres / 100ths)	No. School District	Indicate Homestead Yes or No.	Indicate Agricultural Yes or No.	* Indicate Type of Property	TRUE AND FULL VALUATIONS: LAND Exclusive of Structures and Improvements	BUILDINGS and Other Structures	MACHINERY Permanently Attached to Real Estate	TOTAL True and Full Value	ASSESSED VALUATIONS: RURAL: Homestead Up to $4,000 20%	Over $4,000 and Non-Homestead 33⅓%	ALL OTHER: Timber Land Class 3c 20%	Homestead Up to $4,000 25%	Over $4,000 and Non-Homestead 40%	MACHINERY Permanently Attached to Real Estate 33⅓%	TOTAL ASSESSED VALUE	Local Assessed Value as Equalized by the Board of Review	FINAL EQUALIZED VALUE
												Dollars	Dollars	Dollars	Dollars	Dollars	Dollars	Dollars	Dollars	Dollars	Dollars	Dollars	Dollars	Dollars
	(Part of Lot 2, Sec. 22 - 140 - 31)	Rearrangement of Lot 19 of Pine Beach																						
1	Edward E. Sheldon			2				2	No	No	R	25	350		375		125					125		
2	" "			2					"	"	L	24			24		8					8		
3	" "			3					"	"	"	24			24		8					8		
4	Harry R. & Agnes Kniebsch			4					"	"	"	24			24		8					8		
5	" " "			5					"	"	"	24			24		8					8		
6	Lloyd W. & Ethelyn E. Reed			All that part of Lot 5,					"	"	"	24			24		8					8		
7			Rearrangement of Lot 19, Pine																					
8			Beach lying																					
9			of the Line of Lots 19 & 20																					
10			of Long Range extended to the Intersection																					
11			of the Meander Line of Pine Beach																					
12																								
13																								
14																								
15																								
16																								
17																								
18																								
19																								
20																								
												146	350		495		165					165		

	SOLD FOR TAXES	VALUATIONS BY SCHOOL DISTRICTS AS EQUALIZED BY DEPARTMENT OF TAXATION: District No. ..... Rate ..... Mills	District No. ..... Rate ..... Mills	District No. ..... Rate ..... Mills	Total Rate 24.4 Mills	District No. ..... Rate ..... Mills	District No. ..... Rate ..... Mills	Tax Including State Homestead ..... Mills	State Tax on Non-Homestead 6.34 Mills	SPECIAL TAXES	TOTAL TAXES	PAID	WHEN PAID Month	Day	Year	Number of Receipt	March Settlement 1957	June Settlement 1957	Penalty	November Settlement 1957	Penalty	Collections to First Monday in January 1958	Penalty	Delinquent on First Monday in January 1958	Total Delinquent Tax and Penalty	REMARKS
		Dollars	Dollars	Dollars	Dollars	Dollars	Dollars	$ cts.	$ cts.	$ cts.	$ cts.						$ cts.	$ cts.	$ cts.	$ cts.	$ cts.	$ cts.	$ cts.	$ cts.	$ cts.	
1					125			28.78	6.6		28.44	PAID IN FULL	MAY	2	1957											
2					8			1.84	.04		1.46	PAID IN FULL	MAY	2	1957	6871		32.66								
3					8			1.84	.04		1.86	PAID IN FULL	MAY	13	1957											
4					8			1.84	.04		1.86	PAID IN FULL	JAN	17	1957	79	3.72									
5					8			1.84	.04		1.86	PAID IN FULL	JAN	17	1957											
6					8			1.84	.04		1.86													1.86	2.05	
7																										
8																										
9																										
10																										
11																										
12																										
13																										
14																										
15																										
16																										
17																										
18																										
19																										
20																										
					165			37.36	.86		38.24						3.72	32.66						1.86	2.05	

Assessment Roll and Tax List of Real Property in the Town of Hewitt, Cass County, Minnesota, for Taxes for the Year 1956.

* Indicate Type of Property: R-Residential, C-Commercial, I-Industrial, U-Utility, F-Farm, L-Lakeshore, T-Timber, M-Mineral

	In Whose Name Assessed	To Whom Transferred	Description of Property: Subdivision	Sec. or Lot	Town or Block	Rng.	Number of Acres of Land: Acres	100ths	No. School District	Indicate Improved Tax No.	Indicate Improved Tax No.	* Indicate Type of Property	True and Full Valuations: Land Exclusive of Structures and Improvements	Buildings and Other Structures	Machinery Permanently Attached to Real Estate	Total True and Full Value	Assessed Valuations: Rural: Homestead Up to $4,000 20%	Rural: Over $4,000 and Non-Homestead 33⅓%	Rural: Timber Land Class 2c 20%	All Other: Homestead Up to $4,000 25%	All Other: Over $4,000 and Non-Homestead 40%	All Other: Machinery Permanently Attached to Real Estate 33⅓%	Total Assessed Value	Total Assessed Value Equalized by the Board of Review	Final Equalized Value
			Part of Lot 1 Sec-12-140-31	(54 acres)									Dollars	Dollars	Dollars	Dollars	Dollars	Dollars	Dollars	Dollars	Dollars	Dollars	Dollars	Dollars	Dollars
1	Carl & Clara Johnson			1					101	No	No	R	50	322		372		124					124		
2	Emma Dyson			2						"	"	L	51			51		17					17		
3	"			3						"	"	R	52	800		852		284					284		
4	Frank E. & Lottie A. Murray			4						Yes	"	L	50			50	10						10		
5	" " "			5						"	"	R	50	1595		1645	329						329		
6	" " "			6						"	"	L	50			50	10						10		
7	" " "			7						"	"	"	50			50	10						10		
8	H. W. & Edith M. Johnson	Duane K. Arthur & Mildred		8						No	"	"	51			51		17					17		
9	" " "	" " "		9						"	"	R	50	1087		1137		379					379		
10	" " "	" " "		10						"	"	L	51			51		17					17		
11	" " "	" " "		11						"	"	"	51			51		17					17		
12	Arthur C. & Mildred F. Koppe			12						"	"	R	51	1101		1152		384					384		
13	" " "			13						"	"	L	51			51		17					17		
14	Ruth H. Abrahamson			14						"	"	R	50	847		897		299					299		
15	" " "			15						"	"	L	51			51		17					17		
16	Alex & Levida Rusch			16						"	"	"	51			51		17					17		
17	" " "			17						"	"	"	51			51		17					17		
18	Mabel Bostrom			18						"	"	"	51			51		17					17		
19	" "			19						"	"	"	51			51		17					17		
20	Edwin & Richard Bostrom		S½ of	14						"	"	"	9			9		3					3		
													972	5752		6724	359	1643					2002		

Cass County, Minnesota, for Taxes for the Year 1956.

	Sold for Taxes	Vacations at School Districts as Equalized by Department of Taxation: District No. Rate Mills	District No. Rate Mills	District No. Rate Mills	District No. Rate Mills	District No. Rate Mills	District No. Rate Mills	Tax Including State Homestead Mills	State Tax on Non-Homestead 5.84 Mills	Special Taxes	Total Taxes		Paid	When Paid: Month	Day	Year	Number of Receipt	March Settlement 1957	June Settlement 1957	Penalty	November Settlement 1957	Penalty	Collections to First Monday in January 1958	Penalty	Delinquent on First Monday in January 1958	Total Delinquent Tax and Penalty	Remarks
		Dollars	Dollars	Dollars	Dollars	Dollars	Dollars	$ cts.	$ cts.	$ cts.	$ cts.							$ cts.	$ cts.	$ cts.	$ cts.	$ cts.	$ cts.	$ cts.	$ cts.	$ cts.	
1					124			2806	66		2872	1	PAID IN FULL	MAY	31	1957	7435		2872								
													2nd Half Paid	OCT	15	1957											
2					17			384	10		394	2	1st Half Paid	MAY	31	1957	10277										
													2nd Half Paid	OCT	15	1957	16674										
3					284			6426	152		6578	3	1st Half Paid	MAY	31	1957			3458		3486						
4					10			226			226	4	PAID IN FULL	MAY	28	1957											
5					329			7444			7444	5	PAID IN FULL	MAY	28	1957	8164		8322								
6					10			226			226	6	PAID IN FULL	MAY	28	1957											
7					10			226			226	7	PAID IN FULL	MAY	28	1957											
8					17			384	10		394	8	PAID IN FULL	DEC	26	1957											
9					379			8576	202		8778	9	PAID IN FULL	DEC	26	1957	17144						9960	540			Bal unpaid Dec 56
10					17			384	10		394	10	PAID IN FULL	DEC	26	1957											
11					17			384	10		394	11	PAID IN FULL	DEC	26	1957											
12					384			8690	206		8896	12	PAID IN FULL	MAR	18	1956	5732		9240								
13					17			384	10		394	13	PAID IN FULL	MAR	18	1956											
14					299			6766	160		6926	14	PAID IN FULL	MAY	31	1957	10675		6320								
15					17			384	10		394	15	PAID IN FULL	MAY	31	1957											
16					17			384	10		394	16	PAID IN FULL	MAY	28	1957			6394								
17					17			384	10		394	17	PAID IN FULL	MAY	28	1957	8136		3394								
18	SOLD FOR TAXES				17			384	10		394	18														394	
19	SOLD FOR TAXES				17			384	10		394	19														394	
20	SOLD FOR TAXES				3			68	02		70	20														70	
					359																						
					1643			45244	888		46182								31848		3486		9960		858		
					2002																						

Assessment Roll and Tax List of Real Property in the Town of Hiram,

Form AC (56) MILLS-GATE COMPANY, MINNEAPOLIS

* Indicate Type of Property: R-Residential, C-Commercial, I-Industrial, U-Utility, F-Farm, L-Lakeshore, T-Timber, M-Mineral

	In Whose Name Assessed	To Whom Transferred	Description of Property: Subdivision	Sec. or Lot	Town or Block	Rng.	Number of Area of Land (Acres / 100ths)	No. School District	Indicate Homestead Yes or No	Indicate Agricultural Yes or No	* Indicate Type of Property	True and Full Valuations: Land Exclusive of Structures and Improvements	Buildings and Other Structures	Machinery Permanently Attached to Real Estate	Total True and Full Values	Assessed Valuations: Rural: Homestead Up to $4,000 20%	Over $4,000 and Non-Homestead 33⅓%	Timber Land Class 2a 20%	All Other: Homestead Up to $4,000 25%	Over $4,000 and Non-Homestead 40%	Machinery Permanently Attached to Real Estate 33⅓%	Total Assessed Value	Total Assessed Value as Equalized by the Board of Review	Final Equalized Value
							Acres					Dollars	Dollars	Dollars	Dollars	Dollars	Dollars	Dollars	Dollars	Dollars	Dollars	Dollars	Dollars	Dollars
	William J. Moncheur ~~Frank Holy Jr.~~	& Viola K. Moncheur	City mound 5 a acre of Govt. Lot 4 Sec 14-140-21					Unn	No	No	R	30	90		120		40					40		
	" "			2					"	"	L	30			30		10					10		
	" "			3					"	"	"	30			30		10					10		
	Edw. L. & Marjorie Hook			4					"	"	"	30			30		10					10		
	Robert W. & Mae H. Stilgenbauer			5					"	"	R	30	351		381		127					127		
	" "	"		6					"	"	L	30			30		10					10		
	" "	"		7					"	"	"	30			30		10					10		
	Harold L. Mattison			8					"	"	R	30	237		267		89					89		
	" "	"		9					"	"	L	30			30		10					10		
	" "	"		10					"	"	"	30	114		144		48					48		
	Maude A. Donahue			11					"	"	R	40	281		321		107					107		
	E. Earle & Doris C. Houghton			12					"	"	"	28	167		195		65					65		
	" "	"		13					"	"	"	28	92		120		40					40		
	" "	"		14					"	"	L	30			30		10					10		
	" "	"		15					"	"	R	28	134		162		54					54		
	D. M. & Helen E. Houghton			16					"	"	"	31	140		171		57					57		
	George E. & Opal Seitz			17					"	"	L	30			30		10					10		
	" "	"		18					"	"	"	30			30		10					10		
	" "	"		19					"	"	"	30			30		10					10		
	" "	"		20					"	"	"	30			30		10					10		
												605	1604		2211		737					737		

Cass County, Minnesota, for Taxes for the Year 1956.

	Sold for Taxes	Valuations by School Districts as Equalized by Department of Taxation: District No. ..... Rate ..... Mills	District No. ..... Rate ..... Mills	District No. ..... Rate ..... Mills	District No. 1 Rate 72 Mills	District No. ..... Rate ..... Mills	District No. ..... Rate ..... Mills	Tax including State Homestead ..... Mills	State Tax on Non-Homestead 34 Mills	Special Taxes	Total Taxes	Paid	When Paid: Month	Day	Year	Number of Receipt	March Settlement 1957	June Settlement 1957	Penalty	November Settlement 1957	Penalty	Collections to First Monday in January 1958	Penalty	Delinquent on First Monday in January 1958	Total Delinquent Tax and Penalty	Remarks
		Dollars	Dollars	Dollars	Dollars	Dollars	Dollars	$ cts.	$ cts.	$ cts.	$ cts.						$ cts.	$ cts.	$ cts.	$ cts.	$ cts.	$ cts.	$ cts.	$ cts.	$ cts.	
1	SOLD FOR TAX				40			906	22		428	1 PAID IN FULL	OCT	7	1957											
2	SOLD FOR TAX				10			226	06		232	2 PAID IN FULL	OCT	7	1957	14791				1392	42					
3					10			226	06		232	3 PAID IN FULL	OCT	7	1957											
4					10			226	06		232	4												232		
5					127			2874	68		2942	5 PAID IN FULL	APR	27	1957			2942								
6					10			226	06		232	6 PAID IN FULL	APR	27	1957	3052		232								
7					10			226	06		232	7 PAID IN FULL	APR	27	1957			232								
8					89			2014	48		2062	8 PAID IN FULL	MAY	31	1957											
9					10			226	06		232	9 PAID IN FULL	MAY	31	1957	10676		2406								
10					48			1086	26		1112	10 PAID IN FULL	MAY	31	1957											
11					107			2422	58		2480	11 PAID IN FULL	MAY	31	1957	9400		2470								
12					65			1470	34		1504	12 PAID IN FULL	MAY	31	1957											
13					40			906	22		928	13 PAID IN FULL	MAY	31	1957	11724		3914								
14					10			226	06		232	14 PAID IN FULL	MAY	31	1957											
15					54			1222	28		1250	15 PAID IN FULL	MAY	31	1957											
16					57			1290	30		1320	16 PAID IN FULL	MAY	31	1957	10677		1320								
17					10			226	06		232	17 PAID IN FULL	MAY	31	1957											
18					10			226	06		232	18 PAID IN FULL	MAY	31	1957	10679		721								
19					10			226	06		232	19 PAID IN FULL	MAY	31	1957											
20					10			226	06		232	20 PAID IN FULL	MAY	31	1957			15464								
					737			16676	402		17078									1392	42			232		

Assessment Roll and Tax List of Real Property in the ..... of ....., Cass County, Minnesota, for Taxes for the Year 1956.

Form C (56) — Price $2.50 per 100 Names

* Indicate Type of Property: R-Residential, C-Commercial, I-Industrial, U-Utility, F-Farm, L-Lakeshore, T-Timber, M-Mineral

	In Whose Name Assessed	To Whose Transferred	Description of Property: Subdivision	Sec. or Lot	Town or Block	Rge.	Number of Acres of Land: Acres	100ths	No. School District	Indicates Homestead Yes or No	Indicates Agricultural Yes or No	* Indicates Type of Property	True and Full Valuations: Land Exclusive of Structures and Improvements	Buildings and Other Structures	Machinery Permanently Attached to Real Estate	Total True and Full Value	Assessed Valuations: Rural: Homestead Up to $1,000 20%	Rural: Over $1,000 and Non-Homestead 33⅓%	Rural: Timber Land Class 3a 20%	All Other: Homestead Up to $1,000 25%	All Other: Over $1,000 and Non-Homestead 40%	All Other: Machinery Permanently Attached to Real Estate 33⅓%	Total Assessed Value	Total Assessed Value as Equalized by the Board of Review	Final (Equalized) Value
			Lot 2, Sec. 11 -140-31, Lot 2 Sec. 14																						
1	A. E. + Selma N. Hooth									No	No	L	42			42		14					14		
2	" " "			2						"	"	L	50	250		300		100					100		
3	" " "			3						"	"	"	50	337		387		129					129		
4	" " "			4						"	"	"	50	289		339		113					113		
5	" " "			5						"	"	"	51			51		17					17		
6	" " "			6						"	"	"	51	273		324		108					108		
7	" " "			7						"	"	"	50	220		270		90					90		
8	" " "			8						"	"	"	50	157		207		69					69		
9	Herbert Est. Leonard R. Hardbeck			9						"	"	L	51			51		17					17		
10	" " "			10						"	"	R	51	1200		1251		417					417		
11	" " "			11						"	"	L	51			51		17					17		
12	" " "			12						"	"	"	51			51		17					17		
13																									
14																									
15																									
16																									
17																									
18																									
19																									
20																									
													504	2724		3224		1108					1108		

	Sold for Taxes	Valuations by School Districts as Equalized by Department of Taxation: District No. ..... Rate ..... Mills	District No. ..... Rate ..... Mills	District No. ..... Rate ..... Mills	District No. ..... Rate ..... Mills	District No. ..... Rate ..... Mills	District No. ..... Rate ..... Mills	Tax including State Homestead ..... Mills	State Tax on Non-Homestead 29 Mills	Special Taxes	Total Taxes		Paid	When Paid				Number of Receipt	March Settlement 1957	June Settlement 1957	Penalty	November Settlement 1957	Penalty	Collections to First Monday in January 1958	Penalty	Delinquent on First Monday in January 1958	Total Delinquent Tax and Penalty	Remarks
		Dollars	Dollars	Dollars	Dollars	Dollars	Dollars	$ cts.	$ cts.	$ cts.	$ cts.			Month	Day	Year			$ cts.	$ cts.	$ cts.	$ cts.	$ cts.	$ cts.	$ cts.	$ cts.	$ cts.	
1					14			316	108		324	1	2nd Half Paid / 1st Half Paid	OCT / MAY	31 / 31	1957 / 1957											
2					100			2262	54		2316	2	2nd Half Paid / 1st Half Paid	OCT / MAY	31 / 31	1957 / 1957											
3					129			2920	68		2988	3	2nd Half Paid / 1st Half Paid	OCT / MAY	31 / 31	1957 / 1957											
4					113			2556	60		2616	4	2nd Half Paid / 1st Half Paid	OCT / MAY	31 / 31	1957 / 1957	7941		74.11		74.11						
5					17			384	10		394	5	2nd Half Paid / 1st Half Paid	OCT / MAY	31 / 31	1957 / 1957	16149										
6					108			2444	58		2502	6	2nd Half Paid / 1st Half Paid	OCT / MAY	31 / 31	1957 / 1957											
7					90			2036	48		2084	7	2nd Half Paid / 1st Half Paid	OCT / MAY	31 / 31	1957 / 1957											
8					69			1560	36		1596	8	2nd Half Paid / 1st Half Paid	OCT / MAY	31 / 31	1957 / 1957											
9					17			384	10		394	9	PAID IN FULL	MAY	31	1957											
10					417			9436	222		9658	10	PAID IN FULL	MAY	31	1957	8574		1084.40								
11					17			384	10		394	11	PAID IN FULL	MAY	31	1957											
12					17			384	10		394	12	PAID IN FULL	MAY	31	1957											
13												13																
14												14																
15												15																
16												16																
17												17																
18												18																
19												19																
20												20																
					1108			25068	594		25662								1858.51		74.11						

Assessment Roll and Tax List of Real Property in the Towns of Hilman

* Indicate Type of Property: R-Residential, C-Commercial, I-Industrial, U-Utility, F-Farm, L-Lakeshore, T-Timber, M-Mineral

In Whose Name Assessed	To Whom Transferred	Description of Property: Subdivision	Sec. or Tract	Town or Block	Reg.	Number of Acres of Land: Acres	Hdths	No. School District	Indicate Homestead Yes or No	Indicate Agricultural Yes or No	* Indicate Type of Property	True and Full Valuations: Land Exclusive of Structures and Improvements	Buildings and Other Structures	Machinery Permanently Attached to Real Estate	Total True and Full Value	Assessed Valuations: Rural: Homestead Up to $1,000 20%	Rural: Over $1,000 and Non-Homestead 33⅓%	Timber Land Class 3c 20%	All Other: Homestead Up to $1,000 25%	All Other: Over $1,000 and Non-Homestead 40%	All Other: Machinery Permanently Attached to Real Estate 33⅓%	Total Assessed Value	Total Assessed Value as Equalized by the Board of Review	Final Equalized Value
												Dollars	Dollars	Dollars	Dollars	Dollars	Dollars	Dollars	Dollars	Dollars	Dollars	Dollars	Dollars	Dollars
Herbert H. & Lenore K. Starbuck		Sunset Beach	1	2				Nw	No	No	L	51			51		17					17		
" "			2						"	"	"	51			51		17					17		
Richard G. & Marjorie L. Starbuck			3						"	"	"	51			51		17					17		
" "			4						"	"	"	51			51		17					17		
" "			5						"	"	R	50	1288		1338		446					446		
" "			6						"	"	L	51			51		17					17		
" "			7						"	"	"	24			24		8					8		
Richard G. Starbuck			8						"	"	"	51			51		17					17		
" "			9						"	"	"	51			51		17					17		
" "			10						"	"	"	51			51		17					17		
" "			11						"	"	"	51			51		17					17		
" "			12						"	"	R	50	2188		2238		746					746		
" "			13						"	"	L	51			51		17					17		
			14																					
			15																					
			16																					
			17																					
			18																					
			19																					
			20																					
												634	3476		4110		1370					1370		

Cass County, Minnesota, for Taxes for the Year 1956.

Sold for Taxes	Valuations by School Districts as Equalized by Department of Taxation: District No. ..... Rate ..... Mills	District No. ..... Rate ..... Mills	District No. ..... Rate ..... Mills	District No. 1 Rate 24.7 Mills	District No. ..... Rate ..... Mills	District No. ..... Rate ..... Mills	Tax Including State Homestead ..... Mills	State Tax on Non-Homestead 13.4 Mills	Special Taxes	Total Taxes		Paid	When Paid: Month	Day	Year	Number of Receipt	March Settlement 1957	June Settlement 1957	Penalty	November Settlement 1957	Penalty	Collections to First Monday in January 1958	Penalty	Delinquent on First Monday in January 1958	Total Delinquent Tax and Penalty	Remarks
	Dollars	Dollars	Dollars	Dollars	Dollars	Dollars	$ cts.	$ cts.	$ cts.	$ cts.							$ cts.	$ cts.	$ cts.	$ cts.	$ cts.	$ cts.	$ cts.	$ cts.	$ cts.	
				17			384	10		394	1	PAID IN FULL	MAY	31	1957											
				17			384	10		394	2	PAID IN FULL	MAY	31	1957											
				17			384	10		394	3	PAID IN FULL	MAY	31	1957											
				17			384	10		394	4	PAID IN FULL	MAY	31	1957											
				446			10078	238		12332	5	PAID IN FULL	MAY	31	1957											
				17			384	10		394	6	PAID IN FULL	MAY	31	1957											
				8			184	04		188	7	PAID IN FULL	MAY	31	1957											
				17			384	10		394	8	PAID IN FULL	MAY	31	1957	4579		31734								
				17			384	10		394	9	PAID IN FULL	MAY	31	1957											
				17			384	10		394	10	PAID IN FULL	MAY	31	1957											
				17			384	10		394	11	PAID IN FULL	MAY	31	1957											
				746			18780	398		12278	12	PAID IN FULL	MAY	31	1957											
				17			384	10		394	13	PAID IN FULL	MAY	31	1957											
											14															
											15															
											16															
											17															
											18															
											19															
											20															
				1320			30744	740		31734								31734								

Assessment Roll and Tax List of Real Property in the Town of Hiram, Cass County, Minnesota, for Taxes for the Year 1956.

Form 3C (56) HILLSBORO PRINTING COMPANY, HILLSBORO, N.D.

* Indicate Type of Property: R-Residential, C-Commercial, I-Industrial, U-Utility, F-Farm, L-Lakeshore, T-Timber, M-Mineral

	In Whose Name Assessed	To Whom Transferred	Description of Property: Subdivision	Sec. or Lot	Town of Block	Rng.	Number of Acres of Land: Acres	100ths	No. School District	Indicate Homestead Yes or No	Indicate Agricultural Yes or No	* Indicate Type of Property	True and Full Valuations: Land Exclusive of Structures and Improvements	Buildings and Other Structures	Machinery Permanently Attached to Real Estate	Total True and Full Value	Assessed Valuations: Rural: Homestead Up to $1,000 20%	Rural: Over $1,000 and Non-Homestead 33⅓%	All Other: Timber Under Class 3a 20%	All Other: Homestead Up to $1,000 25%	All Other: Over $1,000 and Homestead 40%	All Other: Non-Homestead 33⅓%	Machinery Permanently Attached to Real Estate 33⅓%	Total Assessed Value as Equalized by the Board of Review	Final Equalized Value
													Dollars	Dollars	Dollars	Dollars	Dollars	Dollars	Dollars	Dollars	Dollars	Dollars	Dollars	Dollars	Dollars
	Dr. E. & Selma M. Hoock		Sunset Beach	1 3					Hra	No	No	L	51			51		17						17	
2	" " "			2						"	"	"	51			51		17						17	
3	Joseph J. & Gladys Moore			3						"	"	"	51			51		17						17	
4	" " "			4						"	"	R	51	1686		1737		579						579	
5	Gilbert Thomason			5						"	"	"	52	251		303		101						101	
6	" "			6						"	"	"	51	783		834		278						278	
7	Sergeant Amos Nungard			7						"	"	"	51	450		501		167						167	
8	" " "			8						"	"	L	51			51		17						17	
9	Otto J. & Annie M. Jaus			9						"	"	"	51			51		17						17	
10	" " "			10						"	"	R	51	528		579		193						193	
11	" " "			11						"	"	L	51			51		17						17	
12	" " "			12						"	"	"	51			51		17						17	
13	The Lindtke Company			13						"	"	"	51			51		17						17	
14	" " "			14						"	"	"	51			51		17						17	
15	" " "			15						"	"	"	51	375		426		142						142	
16	" " "			16						"	"	"	51			51		17						17	
17	" " "			17						"	"	"	51			51		17						17	
18	" " "			18						"	"	"	51			51		17						17	
19																									
20																									
													919	4072		4992		1664						1664	

Valuations by School Districts as Equalized by Department of Taxation

Sold for Taxes	District No. ..... Rate ..... Mills	District No. ..... Rate ..... Mills	District No. ..... Rate ..... Mills	District No. ..... Rate ..... Mills	District No. ..... Rate ..... Mills	District No. ..... Rate ..... Mills	Tax including State Homestead	State Tax on Non-Homestead 6.5 Mills	Special Taxes	Total Taxes		Paid	When Paid: Month	Day	Year	Number of Receipt	March Settlement 1957	June Settlement 1957	Penalty	November Settlement 1957	Penalty	Collections to First Monday in January 1958	Penalty	Delinquent on First Monday in January 1958	Total Delinquent Tax and Penalty	Remarks
	Dollars	Dollars	Dollars	Dollars	Dollars	Dollars	$ cts.	$ cts.	$ cts.	$ cts.								$ cts.	$ cts.	$ cts.	$ cts.	$ cts.	$ cts.	$ cts.	$ cts.	
1				17			384	10		394	1	Balance Paid 1st Half Paid	OCT 31	1957		7941		3 94		3 94						
2				17			384	10		394	2	Balance Paid 1st Half Paid	OCT 31	1957		10470										
3	Sold for Taxes		abate	17	H	10	226			226	3														226	249.68 Abated
4	Sold for Taxes		6987	579	H	348	7874			7874	4														7874	8661.55 "
5				101			2486	54		2540	5	PAID IN FULL	APR 25	1957												
6				278			6490	148		6638	6	PAID IN FULL	APR 25	1957												
7				167			3798	90		3886	7	PAID IN FULL	MAY 3	1957												
8				17			384	10		394	8	PAID IN FULL	MAY 3	1957		10680		4 62								
9				17			384	10		394	9	PAID IN FULL	MAY 31	1957												
10				193			4368	104		4472	10	PAID IN FULL	MAY 31	1957												
11				17			384	10		394	11	PAID IN FULL	MAY 3	1957		10679		5 64								
12				17			384	10		394	12	PAID IN FULL	MAY 3	1957												
13				17			384	10		394	13	2nd Half Paid 1st Half Paid	OCT 26 MAY 31	1957 1957												
14				17			384	10		394	14	2nd Half Paid 1st Half Paid	OCT 28 MAY 31	1957 1957												
15				142			3214	76		3290	15	2nd Half Paid 1st Half Paid	OCT 28 MAY 31	1957 1957		10665		26 30		26 30						
16				17			384	10		394	16	2nd Half Paid 1st Half Paid	OCT 28 MAY 31	1957 1957		15681										
17				17			384	10		394	17	2nd Half Paid 1st Half Paid	OCT 28 MAY 31	1957 1957												
18				17			384	10		394	18	2nd Half Paid 1st Half Paid	OCT 28 MAY 31	1957 1957												
19											19															
20											20															
				1664			37646	800		38546								21 78		30 04				81 00	57.04	

Peaceful Valley | Sunset View | Chartrand Beach | Peaceful Shores | Hackenmeyer Addition Beach

Richmond Timbers | Sunset Beach | White Pine Beach | Plainview Beach | Lot 15 of White Pine Beach

Assessment Roll and Tax List of Real Property in the Lower of Hill

Form 5C (Rev. 10-15-56) Revised Bulletin

* Indicate Type of Property: R-Residential, C-Commercial, I-Industrial, U-Utility, F-Farm, L-Lakeshore, T-Timber, M-Mineral

	In Whose Name Assessed	To Whom Transferred	Description of Property: Subdivision	Sec. or Lot	Town or Block	Rng.	Number of Acres of Land: Acres	Hdths	No. School District	Indicate Homestead Yes or No	Indicate Agricultural Yes or No	Indicate Type of Property*	True and Full Valuations: Land Exclusive of Structures and Improvements	Buildings and Other Structures	Machinery Permanently Attached to Real Estate	Total True and Full Value	Assessed Valuations: Rural: Homestead Up to $4,000 20%	Rural: Over $4,000 and Non-Homestead 33⅓%	Timber Land Class 2c 20%	All Other: Homestead Up to $6,000 25%	All Other: Over $6,000 and Non-Homestead 40%	Machinery Permanently Attached to Real Estate 33⅓%	Total Assessed Value	Total Assessed Value as Equalized by the Board of Review	Final Equalized Value
			Lemont Beach																						
1	A. Ed & Selma N. Hoeck		Outlot	A	3				Non	No	No	C	42	343		435		145					145		
2	The Lundstrom Company			B	less parcel					"	"	T	24			24		8					8		
3	Richard & LaGardison		Part of Outlot	D						"	"	"	24			24		8					8		
4	The Lundstrom Company		"	E						"	"	"	42			42		14					14		
5																									
6																									
7																									
8																									
9																									
10																									
11																									
12																									
13																									
14																									
15																									
16																									
17																									
18																									
19																									
20																									
													132	343		525		175					175		

	Sold for Taxes	Valuations by School Districts as Equalized by Department of Taxation: District No. ..... Rate ..... Mills	District No. ..... Rate ..... Mills	District No. ..... Rate ..... Mills	District No. 1 Rate 3.48 Mills	District No. ..... Rate ..... Mills	District No. ..... Rate ..... Mills	Tax Including State Homestead ..... Mills	State Tax on Non-Homestead 2.94 Mills	Special Taxes	Total Taxes		Paid	When Paid: Month	Day	Year	Number of Receipt	March Settlement 1957	June Settlement 1957	Penalty	November Settlement 1957	Penalty	Collections to First Monday in January 1958	Penalty	Delinquent on First Monday in January 1958	Total Delinquent Tax and Penalty	Remarks
		Dollars	Dollars	Dollars	Dollars	Dollars	Dollars	$ cts.	$ cts.	$ cts.	$ cts.							$ cts.	$ cts.	$ cts.	$ cts.	$ cts.	$ cts.	$ cts.	$ cts.	$ cts.	
1					145			3.48	7.8		33.60	1	2nd Half Paid 1st Half Paid	OCT 31	1957	14140 7741			16.80		16.80					
2					8			1.84	.04		1.86	2	2nd Half Paid 1st Half Paid	OCT 26 MAY 31	1957 1957	15681 10605			.93		.93					
3					8			1.84	.04		1.86	3	1st Half Full	MAY 31	1957	9579			1.86							
4					14			3.16	.08		3.24	4	2nd Half Paid 1st Half Paid	OCT 29 MAY 31	1957 1957	15681 10605			1.62		1.62					
5												5															
6												6															
7												7															
8												8															
9												9															
10												10															
11												11															
12												12															
13												13															
14												14															
15												15															
16												16															
17												17															
18												18															
19												19															
20												20															
					175			3.62	.44		40.56								21.71		19.25						

Assessment Roll and Tax List of Real Property in the Town of Hiawatha, Cass County, Minnesota, for Taxes for the Year 1956.

* Indicate Type of Property: R-Residential, C-Commercial, I-Industrial, U-Utility, F-Farm, L-Lakeshore, T-Timber, M-Mineral

	In Whose Name Assessed	To Whom Transferred	Description of Property: Subdivision	Sec. or Lot	Town or Block	Rng.	Number of Acres of Land (Acres / 100ths)	Indicate Homestead by No	Indicate Agricultural by No	Indicate Type of Property	True and Full Valuations: Land Exclusive of Structures and Improvements	Buildings and Other Structures	Machinery Permanently Attached to Real Estate	Total Free and Full Value	Assessed Valuations: Rural: Homestead Up to $4,000 20%	Rural: Over $4,000 and Non-Homestead 33⅓%	All Other: Timber Land Class 2a 20%	All Other: Homestead Up to $1,000 25%	All Other: Over $1,000 Homestead 40%	All Other: Machinery Permanently Attached to Real Estate 33⅓%	Total Assessed Value	Total Assessed Value as Equalized by the Board of Review	Final Equalized Value
			Lots 1 & 2 Sec. 3-140-31																				
1	Anna Frances Quick				1			No	No	R	299	1165		1464		488					488		
2	Lovar C. & Shirley R. Sigvoland Jr				2			"	"	"	151	850		501		167					167		
3	Helga Dean				3			"	"	"	148	239		387		129					129		
4	Ruth A. F. Lookal				4			"	"	"	151	119		270		90					90		
5	William M. Eichenberger				5 Lot 4 105			"	"	"	152	640		792		264					264		
6	Marion A. Kennedy		N 125' of 5					"	"	"	125	700		825		275					275		
7	Marcia M. Eichenberger				6			"	"	"	151	740		891		297					297		
8	Jane & Allen L. Dewey				7			"	"	"	180	408		588		196					196		
9	Marjie Shelton				8			"	"	"	150	726		876		292					292		
10	Allen C. & Emma C. Rowe				9			"	"	"	150	600		750		250					250		
11	Ollie G. & June Cochran				10			"	"	"	150	666		816		272					272		
12	Albert G. & Lydia Dietz				11			Yes	"	"	150	950		1100	220						220		
13	Wm. & Irene Carpenter		W 1/2 of		12			No	"	"	44	798		847		294					294		
14	R. Arthur & Thelma L. Finley		E 1/2 of		12			"	"	"	98	1036		1134		378					378		
15	Edward D. & Joan M. Crook		That part of Lot 4 lying S of Hwy					No	"	L	99			99		33					33		
16	Dave W. Carpenter		" " " "		14	"	"	No	"	R	158	1030		1188		396					396		
17	Arthur D. & Evelyn A. Hurst		" " " "		15	"	"	No	"	"	158	934		1092		364					364		
18	J. M. Brandt		" " " "		16	"	"	No	"	L	105			105		35					35		
19																							
20																							
											2474	11101		13575	220	4225					4445		

Cass County, Minnesota, for Taxes for the Year 1956.

	Sold for Taxes	Validations by School Districts as Equalized by Department of Taxation: District No. ..... Rate ..... Mills	District No. ..... Rate ..... Mills	District No. 1 Rate 7.7 Mills	District No. ..... Rate ..... Mills	District No. ..... Rate ..... Mills	Tax Including State Homestead ..... Mills	State Tax on Non-Homestead 5.4 Mills	Special Taxes	Total Taxes	Paid	When Paid: Month	Day	Year	Number of Receipt	March Settlement 1957	June Settlement 1957	Penalty	November Settlement 1957	Penalty	Collections to First Monday in January 1958	Penalty	Delinquent on First Monday in January 1958	Total Delinquent Tax and Penalty	Remarks
		Dollars	Dollars	Dollars	Dollars	Dollars																			
1				488			1047	260		1302	1 PAID IN FULL	MAY	31	1957	10692		1302								
2				167			3278	40		3318	2 PAID IN FULL	MAY	31	1957	10689		3318								
3				129			2920	68		2988	3 PAID IN FULL	MAY	31	1957	10693		2988								
4				90			2034	48		2082	4 PAID IN FULL	FEB	2	1957	1164	2054									
5	SOLD FOR TAXES	about	1978	264			906	20		926	5 PAID IN FULL	DEC	19	1957	17944						926				Pen. & $1.88 abated
6				275			6117	146		6263	6 PAID IN FULL	MAY	31	1957	10691		6263								
7				297			6700	178		6878	7 PAID IN FULL	MAY	31	1957	10687		6878								
8				196			4436	104		4540	8 PAID IN FULL	MAY	31	1957	10683		4540								
9				292			6608	156		6764	9 PAID IN FULL	MAY	31	1957	10686		6764								
10	TAXES			250			5658	134		5792	10 PAID IN FULL	MAY	31	1957	10688		5792								
11				272			6154	146		6300	11 PAID IN FULL	MAY	31	1957	10690		6300								
12				# 220			4976			4976	12 PAID IN FULL	MAY	17	1957	6747		4976								
13				299			6766	160		6926	2nd Half Paid	OCT	17	1957	15100										
											1st Half Paid	MAY	16	1957	6163		3463		3463						
14				378			8554	202		8756	14 PAID IN FULL	MAY	31	1957	10681		8756								
15				33			746	18		764	15 PAID IN FULL	MAY	31	1957	10682		764								
16				396			8964	212		9176	16 PAID IN FULL	MAY	16	1957	6735		9176								
17				364			8236	194		8430	17 PAID IN FULL	MAY	31	1957	10644		8430								
18				35			791	20		811	18 PAID IN FULL	MAY	31	1957	10685		811								
19											19														
20											20														
				# 220			100584	2256		102840						2054	91179		3463		926				51.88
				4225																					
				4445																					

Assessment Roll and Tax List of Real Property in the Town of Hiram, Cass County, Minnesota, for Taxes for the Year 1956.

* Indicate Type of Property: R-Residential, C-Commercial, I-Industrial, U-Utility, F-Farm, L-Lakeshore, T-Timber, M-Mineral

Form SC

Watch values when copying 1957 Book

(Govt Lots 2 + 34 part of Govt Lot 4-13-140-31)
(Lots 1 thru 19 on Page 80 (page skipped in copying book))

Subdivision: Peaceful Shores

Line	In Whose Name Assessed	To Whom Transferred	Subdivision	Sec. or Lot	Town or Block	Rng.	Acres	No. School District	Homestead Yes or No	Agricultural Yes or No	Type of Property	Land Exclusive of Structures and Improvements (Dollars)	Buildings and Other Structures (Dollars)	Machinery Permanently Attached to Real Estate (Dollars)	Total True and Full Value (Dollars)	Rural Homestead Up to $4,000 20% (Dollars)	Rural Over $4,000 and Non-Homestead 33⅓% (Dollars)	Timber Land Class 3e 20% (Dollars)	All Other Homestead Up to $4,000 25% (Dollars)	All Other Over $4,000 and Non-Homestead 40% (Dollars)	Machinery Permanently Attached to Real Estate 33⅓% (Dollars)	Total Assessed Value (Dollars)	Total Assessed Value as Equalized by the Board of Review (Dollars)	Final Equalized Value (Dollars)
1	Paul William Moshier			20				Un	no	no	L	159			159		53					53		
2	~~Carl A. Ryan~~	Paul W. Moshier		21				"	"	"	"	126			126		42					42		
3	Torgrun Evenson			22				"	"	"	"	126			126		42					42		
4	John C & Marie K. Jansen		Wly ½ of	23				"	"	L		51			51		17					17		
5	Lewis J & Ruth F. Falk		Ely ½ of	23				"	"	"		51			51		17					17		
6	Wendell L + Laverne L. Nies			24				"	"	"		99			99		33					33		
7	Carl A. Ryan			25				"	"	"		99			99		33					33		
8	~~Laverne L. D. Sybil A. Nies~~			26				"	"	"		99			99		33					33		
9	~~William C. + Ruth M. Mann~~			27				"	"	"		99			99		33					33		
10	" " "			28				"	"	"		99			99		33					33		
11	Newman T. Nies			29				"	"	"		99			99		33					33		
12	Roy C. + Grace J. Tikker			30 less Nly 20'				"	"	R		81	237		318		106					106		
13	Michael Kastan, Jr. + Annie C. Kastan		Nly 20' of Lot 30 + all	31				"	"	R		120	207		327		109					109		
14	Floyd L + Vera Ilene Brady			32				"	"	L		99			99		33					33		
15	Carl A. Ryan			33				"	"	"		99			99		33					33		
16	Stephan A. + Elizabeth M. Weinhandl			34				"	"	C		99	261		360		120					120		
17	" " "			35				"	"	"		99	399		498		166					166		
18	" " "			36				"	"	"		100	200		300		100					100		
19	Ralph C. + Cora Lee Arbaugh			37				"	"	"		99	702		801		267					267		
20	" " "			38				yes	"	R		100	325		425	85						85		
												2003	2331		4334	85	1303					1388		

Line	Sold for Taxes	District No. Rate Mills (Dollars)	District No. Rate Mills (Dollars)	District No. Rate Mills (Dollars)	District No. Un Rate 226.4 Mills (Dollars)	District No. Rate Mills (Dollars)	District No. Rate Mills (Dollars)	Tax including State Homestead Mills ($ cts.)	State Tax on Non-Homestead 5.34 Mills ($ cts.)	Special Taxes ($ cts.)	Total Taxes ($ cts.)	No.	Paid	When Paid (Month Day Year)	Number of Receipt	March Settlement 1957 ($ cts.)	June Settlement 1957 ($ cts.)	Penalty ($ cts.)	November Settlement 1957 ($ cts.)	Penalty ($ cts.)	Collections to First Monday in January 1958 ($ cts.)	Penalty ($ cts.)	Delinquent on First Monday in January 1958 ($ cts.)	Total Delinquent Tax and Penalty ($ cts.)	Remarks
1					53			12 00	28		12 28	1	PAID IN FULL	MAY 31 1957	10698		12 28								
2					42			9 50	22		9 72	2	PAID IN FULL	MAY 31 1957	10700		9 72								
3					42			9 50	22		9 72	3	PAID IN FULL	FEB 7 1957	1740	9 72									
4					17			3 84	10		3 94	4	PAID IN FULL	MAY 31 1957	10718		3 94								
5					17			3 84	10		3 94	5	PAID IN FULL	JUL 15 1957	12951				3 94						
6					33			7 46	18		7 64	6	1st Half Paid	MAY 31 1957	8220		3 82						3 82	4 20	
7					33			7 46	18		7 64	7	PAID IN FULL	MAY 31 1957			7 64								
8					33			7 46	18		7 64	8	PAID IN FULL	MAY 31 1957	8826		7 64								
9					33			7 46	18		7 64	9	2nd Half Paid / 1st Half Paid	OCT 23 1957 / JUL 20 1957	13050				7 64 / 7 64	23					
10					33			7 46	18		7 64	10	2nd Half Paid / 1st Half Paid	OCT 23 1957 / JUL 20 1957	15633										
11					33			7 46	18		7 64	11	2nd Half Paid / 1st Half Paid	OCT 31 1957 / MAY 4 1957	15593 / 6020		3 82		3 82						
12					106			23 98	56		24 54	12	PAID IN FULL	MAY 31 1957	9606		24 54								
13					109			24 66	58		25 24	13	PAID IN FULL	FEB 27 1957	3215	25 24									
14					33			7 46	18		7 64	14	PAID IN FULL	MAY 31 1957	10704		7 64								
15					33			7 46	18		7 64	15	PAID IN FULL	MAY 31 1957	8826		7 64								
16					120			27 16	64		27 80	16	2nd Half Paid / 1st Half Paid	OCT 31 1957 / MAY 31 1957											
17					166			37 56	88		38 44	17	2nd Half Paid / 1st Half Paid	OCT 31 1957 / MAY 31 1957	16437 / 10701		44 70		44 70						
18					100			22 62	54		23 16	18	2nd Half Paid / 1st Half Paid	OCT 31 1957 / MAY 31 1957											
19					267			60 42	1 42		61 84	19	2nd Half Paid / 1st Half Paid	SEP 11 1957 / APR 24 1957	14317 / 3758		40 54		40 54						
20					H. 85			19 24			19 24	20	2nd Half Paid / 1st Half Paid	SEP 11 1957 / APR 24 1957											
					H 85 / 1303 / 1388			314 00	6 98		320 98					34 96	173 92		108 28				3 82		

Ritsmound | Sunset Beach | Chariton Beach | Peaceful Shores | Plainview Beach | Re-Arrangement of Lot 19 of White Pine Beach | Peaceful Valley | Sunset View | 1st Addition to Peaceful Shores | Peaceful Sh Hackensack Bathing Beach

Assessment Roll and Tax List of Real Property in the Town of Hiram, Cass County, Minnesota, for Taxes for the Year 1956.

Form SC (56) [illegible]

* Indicate Type of Property: R-Residential, C-Commercial, I-Industrial, U-Utility, F-Farm, L-Lakeshore, T-Timber, M-Mineral

	In Whose Name Assessed	To Whom Transferred	Description of Property: Subdivision	Sec. or Lot	Twp. or Block	Rng.	Number of Acres of Land: Acres	100ths	No. School District	Indicate Type of Property	Indicate Type of Property	Indicate Type of Property	True and Full Valuations: Land Exclusive of Structures and Improvements	Buildings and Other Structures	Machinery Permanently Attached to Real Estate	Total True and Full Value	Assessed Valuations: Rural: Homestead Up to $4,000 20%	Rural: Over $4,000 and Non-Homestead 33⅓%	All Other: Timber Land Class 2a 20%	All Other: Homestead Up to $1,000 25%	All Other: Over $4,000 and Non-Homestead 40%	All Other: Machinery Permanently Attached to Real Estate 33⅓%	Total Assessed Value	Total Assessed Values Equalized by the Board of Review	Final Equalized Value
			Peaceful Shores										Dollars	Dollars	Dollars	Dollars	Dollars	Dollars	Dollars	Dollars	Dollars	Dollars	Dollars	Dollars	Dollars
1	Paul E. Huckleberry			39					M	no	no	L	99			99		33					33		
2	" "			40						"	"	"	99			99		33					33		
3	Gerald A. & Helen M. Darrow			41						no	yes	C	100	430	621	1151	106	207					313		
4	" " "			42						no	"	"	100	263		363		121					121		
5	" " "			43						"	"	"	100	506		606		202					202		
6	Oscar M. & Lapelle Magnuson			44						"	"	R	99	336		435		145					145		
7	Irving A. & Hazel M. Kellum			45						"	"	"	99	303		402		134					134		
8	Henry F. & Lyan			46						"	"	L	99			99		33					33		
9	" " "			47						"	"	"	99			99		33					33		
10	Carl A. Ryan			48						"	"	"	99			99		33					33		
11	James M. Dickes			49						"	"	"	99			99		33					33		
12	" "			50						"	"	"	81			81		27					27		
13	John F. & Alma S. Greer		Outlots	A						"	"	C	301	1100		1401		467					467		
14	Carl A. Ryan			B						"	"	L	150			150		50					50		
15	" "			C						"	"	"	99			99		33					33		
16																									
17																									
18																									
19																									
20																									
													1722	3559		5242	106	1584					1690		

	Sold for Taxes	Validations by School Districts as Equalized by Department of Taxation: District No. ..... Rate ..... Mills	District No. ..... Rate ..... Mills	District No. ..... Rate ..... Mills	District No. ..... Rate ..... Mills	District No. ..... Rate ..... Mills	District No. ..... Rate ..... Mills	Tax including State Homestead ..... Mills	State Tax on Non-Homestead 23.4 Mills	Special Taxes	Total Taxes	Paid	When Paid: Month	Day	Year	Number of Receipt	March Settlement 1957	June Settlement 1957	Penalty	November Settlement 1957	Penalty	Collections to First Monday in January 1958	Penalty	Delinquent on First Monday in January 1958	Total Delinquent Tax and Penalty	Remarks
		Dollars	Dollars	Dollars	Dollars	Dollars	Dollars	$ cts.	$ cts.	$ cts.	$ cts.						$ cts.	$ cts.	$ cts.	$ cts.	$ cts.	$ cts.	$ cts.	$ cts.	$ cts.	
1					33			746	18		764													764	84
2					33			746	18		764													764	24
3					313 / 106 / 207			708	110		718	2nd Half Paid / 1st Half Paid	MAY 31		1957	7662		7336		7336					
4					121			273	64		280	2nd Half Paid / 1st Half Paid	MAY 31		1957	10747									
5					202			457	108		407	2nd Half Paid / 1st Half Paid	MAY 31		1957										
6					145			348	78		326	PAID IN FULL	MAY 31		1957	10745		3260							
7					134			300	72		310	PAID IN FULL	MAY 31		1957	10743		3104							
8					33			746	18		764	PAID IN FULL	MAY 31		1957	10746		764							
9					33			746	18		764	PAID IN FULL	MAY 31		1957			764							
10					33			746	18		764	PAID IN FULL	MAY 31		1957	8826		764							
11					33			746	18		764	PAID IN FULL	OCT 10		1957	15361				1388	49				
12					27			610	14		624	PAID IN FULL	OCT 10		1957										
13					467			10568	250		10818	2nd Half Paid / 1st Half Paid	OCT 31 / MAY 18		1957 / 1957	14331 / 6750		5409		5409					
14					50			1128	26		1154	PAID IN FULL	MAY 31		1957	8826		1154							
15					33			746	18		764	PAID IN FULL	[illegible] 23		1957	14329				764	23				
16																									
17																									
18																									
19																									
20																									
					106 / 1584 / 1690			38236	848		39084							29657		14497				1528		

Assessment Roll and Tax List of Real Property in the Town of Hiram

Form SC-156

* Indicate Type of Property: R-Residential, C-Commercial, I-Industrial, U-Utility, F-Farm, L-Lakeshore, T-Timber, M-Mineral

No.	In Whose Name Assessed	To Whom Transferred	Description of Property: Subdivision	Sec. or Lot	Town or Block	Reg.	Number of Acres of Land: Acres	100ths	No. School District	Indicate Homestead Yes or No	Indicate Agricultural Yes or No	* Indicate Type of Property	Land Exclusive of Structures and Improvements	Buildings and Other Structures	Machinery Permanently Attached to Real Estate	Total True and Full Value	Rural: Homestead Up to $1,000 20%	Rural: Over $1,000 and Non-Homestead 33⅓%	Rural: Timber Land Class 2a 20%	All Others: Homestead Up to $1,000 25%	All Others: Over $1,000 and Non-Homestead 40%	All Others: Machinery Permanently Attached to Real Estate 33⅓%	Total Assessed Value	Total Assessed Value as Equalized by Board of Review	Final Equalized Value
			Last of Lot 4 Sec 13 - 140 - 31										Dollars	Dollars	Dollars	Dollars	Dollars	Dollars	Dollars	Dollars	Dollars	Dollars	Dollars	Dollars	Dollars
1	Henry R & Augusta Henderson			1					2	No	No	C	98	180		281		96					96		
2	" "	"		2						"	"	"	99	168		267		89					89		
3	" "	"		3						Yes	"	R	100	345		445	89						89		
4	" "	"		4						No	"	C	100	470		570		190					190		
5	" "	"		5						"	"	"	99	150		249		83					83		
6	Vernon O & Esther M Christenson, Wm M Massey & Dorothy J Burchard			6						"	"	R	99	174		273		91					91		
7	Bessie Kendall, Ralph & Edna B Swanson			7						"	"	C	50	175		225		75					75		
8	" "	"		8						"	"	"	99	144		243		81					81		
9	" "	"		9						"	"	"	90	138		228		76					76		
10	" "	"		10						"	"	"	90	138		228		76					76		
11	" "	"		11						"	"	L	90			90		30					30		
12																									
13																									
14																									
15																									
16																									
17																									
18																									
19																									
20																									
													1014	2092		3106	89	887					976		

Cass County, Minnesota, for Taxes for the Year 1956.

No.	Sold for Taxes	Validations by School Districts as Equalized by Department of Taxation: District No. / Rate ... Mills						Tax Including State Homestead	State Tax on Non-Homestead	Special Taxes	Total Taxes	Paid	When Paid: Month	Day	Year	Number of Receipt	March Settlement 1957	June Settlement 1957	Penalty	November Settlement 1957	Penalty	Collections to First Monday in January 1958	Penalty	Delinquent on First Monday in January 1958	Total Delinquent Tax and Penalty	Remarks
		Dollars	Dollars	Dollars	Dollars	Dollars	Dollars	$ cts.	$ cts.	$ cts.	$ cts.						$ cts.	$ cts.	$ cts.	$ cts.	$ cts.	$ cts.	$ cts.	$ cts.	$ cts.	
1					96			217	52		2224	1 PAID IN FULL	APR	3	1957											
2					89			201	48		2062	2 PAID IN FULL	APR	3	1957											
3					H 89			201			2014	3 PAID IN FULL	APR	3	1957	5574		126 24								
4					190			430	102		4402	4 PAID IN FULL	APR	3	1957											
5					83			187	44		1924	5 PAID IN FULL	APR	3	1957											
6	ADD FOR TAXES				91			206	48		2108	6 1st Half Paid	MAY	31	1957	11721		1057					1054			
7					75			169	40		1738	7 PAID IN FULL	MAY	31	1957											
8					81			183	44		1876	8 PAID IN FULL	MAY	31	1957			78 28								
9					76			170	40		1760	9 PAID IN FULL	MAY	31	1957	11722										
10					76			170	40		1760	10 PAID IN FULL	MAY	31	1957											
11					30			68	16		674	11 PAID IN FULL	MAY	31	1957											
12												12														
13												13														
14												14														
15												15														
16												16														
17												17														
18												18														
19												19														
20												20														
					H 89 887 976			2706	474		22560							215 06					1054		

Assessment Roll and Tax List of Real Property in the Town of Cass

* Indicate Type of Property: R-Residential, C-Commercial, I-Industrial, U-Utility, F-Farm, L-Lakeshore, T-Timber, M-Mineral

	In Whose Name Assessed	To Whom Transferred	Description of Property: Subdivision	Sec. or Lot	Town or Block	Rng.	Number of Acres of Land	No. School District	Indicate Homestead Yes or No	Indicate Agricultural Yes or No	* Indicate Type Property	True and Full Valuations: Land Exclusive of Structures and Improvements	Buildings and Other Structures	Machinery Permanently Attached to Real Estate	Total True and Full Value	Assessed Valuations: Rural: Homestead Up to $1,000 20%	Rural: Over $1,000 and Non-Homestead 33⅓%	All Other: Timber Land Classified 20%	All Other: Homestead Up to $1,000 25%	All Other: Over $1,000 and Non-Homestead 40%	All Other: Machinery Permanently Attached to Real Estate 33⅓%	Total Assessed Value	Total Assessed Value as Equalized by the Board of Review	Final Equalized Value
			Peaceful Valley																					
			Park of Lots 3 & 4 Sec.	10	140	21	Acres																	
1	Lincoln & Esther L. Starks			9				Sm	no	no	R	99	90		189		63					63		
2	L. C. & Esther L. Starks			20					"	"	"	99	300		399		133					133		
3	L. C. & Esther M. Starks			3					"	"	"	99	252		351		117					117		
4	Bessie M. & Clarence Kendall			4					yes	"	"	100	510		610	122						122		
5	" " "			5					no	"	"	99	210		309		103					103		
6	" " "			6					"	"	L	99			99		33					33		
7	Carrie R. Ryan, Clem Engebretson			7					"	"	"	99			99		33					33		
8	Bessie M. & Clarence Kendall			8					"	"	"	99			99		33					33		
9	Mr. & Mrs. Chas. E. Knauth, Carrie R. Ryan			9					"	"	"	150			150		50					50		
10	" "			10					"	"	"	99			99		33					33		
11	" "			11					"	"	"	99			99		33					33		
12	Earl Ryan			12					"	"	"	99			99		33					33		
13	" "			13					"	"	"	99			99		33					33		
14	" "			14					"	"	"	99			99		33					33		
15	" "			15					"	"	"	99			99		33					33		
16	" "			16					"	"	"	99			99		33					33		
17	" "			17					"	"	"	99			99		33					33		
18	" "			18					"	"	"	99			99		33					33		
19	Mary Emmet & George F. Hoppe			19					"	"	"	51			51		17					17		
20	" " "			20					"	"	"	90	40		130		30					30		
												1935	1402		3337	122	909					1031		

	Sold for Taxes	Validations by School Districts as Equalized by Department of Taxation: District No. / Rate ...Mills	District No. / Rate ...Mills	District No. / Rate ...Mills	Total Valuation	District No. / Rate ...Mills	District No. / Rate ...Mills	Tax including State Homestead ...Mills	State Tax on Non-Homestead 4.4 Mills	Special Taxes	Total Taxes		Paid	When Paid: Month	Day	Year	Number of Receipt	March Settlement 1957	June Settlement 1957	Penalty	November Settlement 1957	Penalty	Collections to First Monday in January 1958	Penalty	Delinquent on First Monday in January 1958	Total Delinquent Tax and Penalty	Remarks
1					63			14.46	.34		14.60	1	PAID IN FULL	MAY	31	1957	10711		14.60								
2					133			30.10	.70		30.80	2	PAID IN FULL	MAY	31	1957			30.80								
3					117			26.48	.62		27.10	3	PAID IN FULL	AUG	9	1957	13721				27.10	67					
													2nd Half Paid	OCT	7	1957	14805										
4					122			27.60			27.60	4	1st Half Paid	MAY	3	1957	10004		13.80		13.80						
													Balance Paid	OCT	31	1957	16139										
5					103			23.30	.56		23.86	5	Paid	MAY	31	1957	10712		12.00		11.86						
6					33			7.46	.18		7.64	6	PAID IN FULL	MAY	17	1957	6745		7.64								
7					33			7.46	.18		7.64	7	PAID IN FULL	APR	30	1957	3874		7.64								
8					33			7.46	.18		7.64	8	PAID IN FULL	MAY	31	1957	10714		7.64								
9					50			11.30	.26		11.56	9	PAID IN FULL	AUG	12	1957											
10					33			7.46	.18		7.64	10	PAID IN FULL	AUG	12	1957	13440				26.86	67					
11					33			7.46	.18		7.64	11	PAID IN FULL	AUG	31	1957											
12					33			7.46	.18		7.64	12	PAID IN FULL	MAY	31	1957											
13					33			7.46	.18		7.64	13	PAID IN FULL	MAY	31	1957											
14					33			7.46	.18		7.64	14	PAID IN FULL	MAY	31	1957											
15					33			7.46	.18		7.64	15	PAID IN FULL	MAY	31	1957	8823		53.48								
16					33			7.46	.18		7.64	16	PAID IN FULL	MAY	31	1957											
17					33			7.46	.18		7.64	17	PAID IN FULL	MAY	31	1957											
18					33			7.46	.18		7.64	18	PAID IN FULL	MAY	31	1957											
19					17			3.84	.10		3.94	19	PAID IN FULL	MAY	31	1957	10710		3.94								
20					30			6.78	.16		6.94	20	PAID IN FULL	MAY	31	1957			6.94								
					1122																						
					967			233.20	4.90		238.10								158.48		78.62						
					1031																						

Assessment Roll and Tax List of Real Property in the Town of Duram, Cass County, Minnesota, for Taxes for the Year 1956.

Form SC 1550 (Revised Oct. 1955) 100 M

* Indicate Type of Property: R-Residential, C-Commercial, I-Industrial, U-Utility, F-Farm, L-Lakeshore, T-Timber, M-Mineral

	In Whose Name Assessed	To Whom Transferred	Description of Property: Subdivision	Sec. or Lot	Town or Block	Rng.	Number of Acres of Land: Acres	100ths	No. School District	Indicate Homestead Tax or No	Indicate Agricultural Tax or No	* Indicate Type of Property	True and Full Valuations: Land Exclusive of Structures or Improvements (Dollars)	Buildings and Other Structures (Dollars)	Machinery Permanently Attached to Real Estate (Dollars)	Total True and Full Value (Dollars)	Assessed Valuations: Rural: Homestead Up to $1,000 20% (Dollars)	Rural: Over $4,000 and Non-Homestead 33⅓% (Dollars)	Rural: Timber Land Class 3a 20% (Dollars)	All Other: Homestead Up to $4,000 25% (Dollars)	All Other: Over $4,000 and Non-Homestead 40% (Dollars)	All Other: Machinery Permanently Attached to Real Estate 33⅓% (Dollars)	Total Assessed Value (Dollars)	Total Assessed Value as Equalized by the Board of Review (Dollars)	Final Equalized Value (Dollars)
1	Carl A. Ryan		Benefit Valley	21						700	700	L	99			99		33					33		
2	" "			22						"	"	"	99			99		33					33		
3	" "			23						"	"	"	99			99		33					33		
4	Jens A. Peterson			24						"	"	"	99			99		33					33		
5	" "			25						"	"	"	99			99		33					33		
6																									
7																									
8																									
9																									
10																									
11																									
12																									
13																									
14																									
15																									
16																									
17																									
18																									
19																									
20													495			495		165					165		

	Sold for Taxes	Valuations by School Districts as Equalized by Department of Taxation: District No. ..... Rate ..... Mills	District No. ..... Rate ..... Mills	District No. ..... Rate ..... Mills	District No. 1 Rate 32 Mills	District No. ..... Rate ..... Mills	District No. ..... Rate ..... Mills	Tax including State Homestead ..... Mills	State Tax on Non-Homestead 5.54 Mills	Special Taxes	Total Taxes	Paid	When Paid (Month Day Year)	Number of Receipt	March Settlement 1957	June Settlement 1957	Penalty	November Settlement 1957	Penalty	Collections to First Monday in January 1958	Penalty	Delinquent on First Monday in January 1958	Total Delinquent Tax and Penalty	Remarks
		Dollars	Dollars	Dollars	Dollars	Dollars	Dollars	$ cts.	$ cts.	$ cts.	$ cts.				$ cts.	$ cts.	$ cts.	$ cts.	$ cts.	$ cts.	$ cts.	$ cts.	$ cts.	
1					33			746	18		764	PAID IN FULL	MAY 31 1957	18713		764								
2					33			746	18		764	PAID IN FULL	MAY 31 1957			764								
3					33			746	18		764	PAID IN FULL	MAY 31 1957											
4					33			746	18		764	PAID IN FULL	MAY 31 1957	14709		2292								
5					33			746	18		764	PAID IN FULL	MAY 31 1957											
6																								
7																								
8																								
9																								
10																								
11																								
12																								
13																								
14																								
15																								
16																								
17																								
18																								
19																								
20					165			2730	90		3820					3820								

Assessment Roll and Tax List of Real Property in the Town of Hiram, Cass County, Minnesota, for Taxes for the Year 1956.

* Indicate Type of Property: R-Residential, C-Commercial, I-Industrial, U-Utility, F-Farm, L-Lakeshore, T-Timber, M-Mineral

Form AC 155 — SELL BY DATE DEPARTMENT, MINNEAPOLIS

	IN WHOSE NAME ASSESSED	TO WHOM TRANSFERRED	DESCRIPTION OF PROPERTY: SUBDIVISION	Sec. or Lot	Town or Block	Rng.	Number of Acres of Land: Acres	Tenths	Indicate Homestead Tax Ex.	Indicate Agricultural Tax Ex.	Indicate Type of Property	TRUE AND FULL VALUATIONS: LAND Exclusive of Structures and Improvements	BUILDINGS and Other Structures	MACHINERY Permanently Attached to Real Estate	TOTAL True and Full Value	ASSESSED VALUATIONS: RURAL: Homestead Up to $4,000 20%	RURAL: Over $4,000 and Non-Homestead 33⅓%	ALL OTHER: Timber Land Class 3a 20%	ALL OTHER: Homestead Up to $4,000 25%	ALL OTHER: Over $4,000 and Non-Homestead 40%	ALL OTHER: MACHINERY Permanently Attached to Real Estate 33⅓%	TOTAL ASSESSED VALUE	Total Assessed Value as Equalized by the Board of Review	FINAL EQUALIZED VALUE
			Jesse F. Lacey																					
			Part of Lots 2 - Sec	24	140	31						Dollars	Dollars	Dollars	Dollars	Dollars	Dollars	Dollars	Dollars	Dollars	Dollars	Dollars	Dollars	Dollars.
1	William H. & Martha Elsie Stimbely						1		No	no	R	30	462		492		164					164		
2	Peter W. & Mary C. Shepard, & Ethel M.	James C. Carroll	E 50 ft of 41						"	"	L	24			24		8					8		
3	William H. & Martha Elsie Stimbely		42						"	"	"	21			21		7					7		
4	Melvin G. & Emily C. Willard		3						"	"	"	21			21		7					7		
5	Earl L. & Barbara A. Fosh		4						"	"	"	21			21		7					7		
6	Edward C. & Eileen C. Bodenhofer		5						"	"	"	21			21		7					7		
7	Norman & Betty Anne Lane		6						"	"	"	21			21		7					7		
8	Lorraine Bodenhofer		7						"	"	"	21			21		7					7		
9	Lawrence A. & Lois A. Nelson		8						"	"	"	21			21		7					7		
10	Hans C. & Anna C. Bodenhofer		9						"	"	"	21			21		7					7		
11	Earl & Barbara Fosh		10						"	"	"	21			21		7					7		
12	" " " "		11						"	"	"	21			21		7					7		
13																								
14																								
15																								
16																								
17																								
18																								
19																								
20																								
												264	462		726		242					242		

Cass County, Minnesota, for Taxes for the Year 1956.

	SOLD FOR TAXES	VALUATIONS BY SCHOOL DISTRICTS AS EQUALIZED BY DEPARTMENT OF TAXATION: District No. ..... Rate ..... Mills	District No. ..... Rate ..... Mills	District No. 1 Rate 2.7 Mills	District No. ..... Rate ..... Mills	District No. ..... Rate ..... Mills	District No. ..... Rate ..... Mills	Tax including State Homestead ..... Mills	State Tax on Non-Homestead 5.94 Mills	SPECIAL TAXES	TOTAL TAXES		PAID	WHEN PAID Month Day Year	Number of Receipt	March Settlement 1957	June Settlement 1957	Penalty	November Settlement 1957	Penalty	Collections to First Monday in January 1958	Penalty	Delinquent on First Monday in January 1958	Penalty	Total Delinquent Tax and Penalty	REMARKS
		Dollars	Dollars	Dollars	Dollars	Dollars	Dollars	$ cts.	$ cts.	$ cts.	$ cts.					$ cts.	$ cts.	$ cts.	$ cts.	$ cts.	$ cts.	$ cts.	$ cts.	$ cts.	$ cts.		
1				164				37.10	88		37.98	1	PAID IN FULL	MAY 31 1957													
2				8				1.80	04		1.86	2	PAID IN FULL	MAY 31 1957													
3				7				1.58	04		1.62	3	PAID IN FULL	MAY 31 1957	10723		41.40										
4				7				1.58	04		1.62	4	PAID IN FULL	MAY 10 1957	6387		1.62										
5				7				1.58	04		1.62	5	PAID IN FULL	MAY 31 1957	10715		1.62										
6				7				1.58	04		1.62	6	PAID IN FULL	MAY 31 1957	10718		1.62										
7				7				1.58	04		1.62	7	PAID IN FULL	MAY 31 1957													
8				7				1.58	04		1.62	8	PAID IN FULL	MAY 31 1957													
9				7				1.58	04		1.62	9	PAID IN FULL	MAY 31 1957	6083		9.72										
10				7				1.58	04		1.62	10	PAID IN FULL	MAY 31 1957													
11				7				1.58	04		1.62	11	PAID IN FULL	MAY 31 1957													
12				7				1.58	04		1.62	12	PAID IN FULL	MAY 31 1957													
13												13															
14												14															
15												15															
16												16															
17												17															
18												18															
19												19															
20												20															
				242				54.72	1.22		56.04						56.04										

Assessment Roll and Tax List of Real Property in the Town of Hesian, Cass County, Minnesota, for Taxes for the Year 1956.

Form 50-(56) 90-18-5476 (REPRINT) 300M-6-56

* Indicate Type of Property: R-Residential, C-Commercial, I-Industrial, U-Utility, F-Farm, L-Lakeshore, T-Timber, M-Mineral

In Whose Name Assessed	To Whom Transferred	Description of Property: Subdivision	Sec. or Lot	Town. or Block	Rng.	Number of Acres of Land: Acres	100ths	No. School District	Indicate Homestead Tax or Sp	Indicate Agricultural Tax or Sp	* Indicate Type of Prop.	True and Full Valuations: Land Exclusive of Structures Used for Improvements	Buildings and Other Structures	Machinery Permanently Attached to Real Estate	Total True and Full Value	Assessed Valuations: Rural: Homestead Up to $4,000 20%	Rural: Over $4,000 and Non-Homestead 33⅓%	All Other: Timber Land Class 3a 20%	All Other: Homestead Up to $4,000 25%	All Other: Over $4,000 and Non-Homestead 40%	All Other: Machinery Permanently Attached to Real Estate 33⅓%	Total Assessed Value	Total Assessed Value as Equalized by the Board of Review	Final Equalized Value
												Dollars	Dollars	Dollars	Dollars	Dollars	Dollars	Dollars	Dollars	Dollars	Dollars	Dollars	Dollars	Dollars
		1st Addition to Sunrise Shores	13	140	29																			
		Part of Lots 2-3-4-5 Sec																						
Carl A. Ryan		1	51						NO	NO	L	21			21		7					7		
" "		2	52						"	"	"	21			21		7					7		
Everett L. Hilchensky for, Everett L.	& Dale Hilchensky	3	53						"	"	"	21			21		7					7		
Carl A. Ryan		4	54						"	"	"	21			21		7					7		
" "		5	55						"	"	"	21			21		7					7		
" "		6	56						"	"	"	21			21		7					7		
" "		7	57						"	"	"	21			21		7					7		
" "		8	58						"	"	"	21			21		7					7		
" "		9	59						"	"	"	21			21		7					7		
" "		10	60						"	"	"	21			21		7					7		
" "		11	61						"	"	"	21			21		7					7		
" "		12	62						"	"	"	21			21		7					7		
" "		13	63						"	"	"	21			21		7					7		
" "		14	64						"	"	"	21			21		7					7		
" "		15	65						"	"	"	21			21		7					7		
" "		16	66						"	"	"	21			21		7					7		
" "		17	67						"	"	"	21			21		7					7		
" "		18	68						"	"	"	21			21		7					7		
" "		19	69						"	"	"	21			21		7					7		
" "		20	70						"	"	"	21			21		7					7		
												420			420		140					140		

Cass County, Minnesota, for Taxes for the Year 1956.

Sold for Taxes	Valuations by School Districts as Equalized by Department of Taxation: District No. ..... Rate ..... Mills	District No. ..... Rate ..... Mills	District No. ..... Rate ..... Mills	District No. 1956 Rate 24.2 Mills	District No. ..... Rate ..... Mills	District No. ..... Rate ..... Mills	Tax Including State Homestead ..... Mills	State Tax on Non-Homestead 20% 24.2 Mills	Special Taxes	Total Taxes	Paid	When Paid: Month Day Year	Number of Receipt	March Settlement 1957	June Settlement 1957	Penalty	November Settlement 1957	Penalty	Collections to First Monday in January 1958	Penalty	Delinquent as First Monday in January 1958	Penalty	Total Delinquent Tax and Penalty	Remarks
	Dollars	Dollars	Dollars	Dollars	Dollars	Dollars	$ cts.	$ cts.	$ cts.	$ cts.				$ cts.	$ cts.	$ cts.	$ cts.	$ cts.	$ cts.	$ cts.	$ cts.	$ cts.	$ cts.	
1				7			1.58	.04		1.62	1 PAID IN FULL	MAY 31 1957			1.62									
2				7			1.58	.04		1.62	2 PAID IN FULL	MAY 31 1957	8824		1.62									
3				7			1.58	.04		1.62	3 PAID IN FULL	MAY 31 1957	10719		1.62									
4				7			1.58	.04		1.62	4 PAID IN FULL	MAY 31 1957												
5				7			1.58	.04		1.62	5 PAID IN FULL	MAY 31 1957												
6				7			1.58	.04		1.62	6 PAID IN FULL	MAY 31 1957												
7				7			1.58	.04		1.62	7 PAID IN FULL	MAY 31 1957												
8				7			1.58	.04		1.62	8 PAID IN FULL	MAY 31 1957												
9				7			1.58	.04		1.62	9 PAID IN FULL	MAY 31 1957												
10				7			1.58	.04		1.62	10 PAID IN FULL	MAY 31 1957												
11				7			1.58	.04		1.62	11 PAID IN FULL	MAY 31 1957												
12				7			1.58	.04		1.62	12 PAID IN FULL	MAY 31 1957	8824		27.09									
13				7			1.58	.04		1.62	13 PAID IN FULL	MAY 31 1957												
14				7			1.58	.04		1.62	14 PAID IN FULL	MAY 31 1957												
15				7			1.58	.04		1.62	15 PAID IN FULL	MAY 31 1957												
16				7			1.58	.04		1.62	16 PAID IN FULL	MAY 31 1957												
17				7			1.58	.04		1.62	17 PAID IN FULL	MAY 31 1957												
18				7			1.58	.04		1.62	18 PAID IN FULL	MAY 31 1957												
19				7			1.58	.04		1.62	19 PAID IN FULL	MAY 31 1957												
20				7			1.58	.04		1.62	20 PAID IN FULL	MAY 31 1957												
				140			31.60	.80		32.40					32.40									

Assessment Roll and Tax List of Real Property in the Town of Hiram

Form SC-1561 (Rev. 12-15) (Rev. 12-16) (Rev. 12-17)

* Indicate Type of Property: R-Residential, C-Commercial, I-Industrial, U-Utility, F-Farm, L-Lakeshore, T-Timber, M-Mineral

	In Whose Name Assessed	To Whom Transferred	Description of Property: Subdivision	Sec. or Lot	Town or Block	Ref.	Number of Acres of Land: Acres	100ths	No. School District	Indicate Homestead or No	Indicate Agricultural or No	Indicate Type of Property	True and Full Valuations: Land Exclusive of Structures and Improvements (Dollars)	Buildings and Other Structures (Dollars)	Machinery Permanently Attached to Real Estate (Dollars)	Total True and Full Value (Dollars)	Assessed Valuations: Rural: Homestead Up to $1,000 20% (Dollars)	Rural: Over $1,000 and Non-Homestead 33⅓% (Dollars)	All Other: Timber Land Class 3c 20% (Dollars)	All Other: Homestead Up to $1,000 25% (Dollars)	All Other: Over $1,000 and Non-Homestead 40% (Dollars)	All Other: Machinery Permanently Attached to Real Estate 33⅓% (Dollars)	Total Assessed Value (Dollars)	Total Assessed Value Equalized by the Board of Review (Dollars)	Final Equalized Value (Dollars)
			1st Addition to Peaceful Shores																						
1	Carl A. Ryan			71					Hiram	No	No	L	21			21		7					7		
2	Carl & William Mosher			72						"	"	"	21			21		7					7		
3	"	"		73						"	"	"	21			21		7					7		
4	"	"		74						"	"	"	21			21		7					7		
5	"	"		75						"	"	"	21			21		7					7		
6	"	"		76						"	"	"	21			21		7					7		
7	"	"		77						"	"	"	21			21		7					7		
8	Carl A. Ryan			78						"	"	"	21			21		7					7		
9	"	"		79						"	"	"	21			21		7					7		
10	"	"		80						"	"	"	21			21		7					7		
11	"	"		81						"	"	"	21			21		7					7		
12	"	"		82						"	"	"	21			21		7					7		
13	"	"		83						"	"	"	21			21		7					7		
14	"	"		84						"	"	"	21			21		7					7		
15	"	"		85						"	"	"	21			21		7					7		
16	"	"		86						"	"	"	21			21		7					7		
17	"	"	Outlot	D						"	"	"	21			21		7					7		
18	"	"	"	E						"	"	"	21			21		7					7		
19	Town of Hiram		"	F	(Road)																				
20																									
													378			378		126					126		

Cass County, Minnesota, for Taxes for the Year 1956.

	Valuations by School Districts as Equalized by Department of Taxation: District No. / Rate (Mills)	District No. / Rate (Mills)	District No. / Rate (Mills)	District No. / Rate (Mills)	District No. / Rate (Mills)	District No. / Rate (Mills)	Tax Including State Homestead 5.34 Mills	State Tax on Non-Homestead 5.34 Mills	Special Taxes	Total Taxes	Paid	When Paid (Month Day Year)	Number of Receipt	March Settlement 1957	June Settlement 1957	Penalty	November Settlement 1957	Penalty	Collections to First Monday in January 1958	Penalty	Delinquent on First Monday in January 1958	Penalty	Total Delinquent Tax and Penalty	Remarks
	Dollars	Dollars	Dollars	Dollars	Dollars	Dollars	$ cts.	$ cts.	$ cts.	$ cts.				$ cts.	$ cts.	$ cts.	$ cts.	$ cts.	$ cts.	$ cts.	$ cts.	$ cts.	$ cts.	
1				7			158	04		162	1	PAID IN FULL MAY 31 1957	8824		162									
2				7			158	04		162	2	PAID IN FULL MAY 31 1957												
3				7			158	04		162	3	PAID IN FULL MAY 31 1957												
4				7			158	04		162	4	PAID IN FULL MAY 31 1957	10678		972									
5				7			158	04		162	5	PAID IN FULL MAY 31 1957												
6				7			158	04		162	6	PAID IN FULL MAY 31 1957												
7				7			158	04		162	7	PAID IN FULL MAY 31 1957												
8				7			158	04		162	8	PAID IN FULL MAY 31 1957												
9				7			158	04		162	9	PAID IN FULL MAY 31 1957												
10				7			158	04		162	10	PAID IN FULL MAY 31 1957												
11				7			158	04		162	11	PAID IN FULL MAY 31 1957												
12				7			158	04		162	12	PAID IN FULL MAY 31 1957												
13				7			158	04		162	13	PAID IN FULL MAY 31 1957	8824		1458									
14				7			158	04		162	14	PAID IN FULL MAY 31 1957												
15				7			158	04		162	15	PAID IN FULL MAY 31 1957												
16				7			158	04		162	16	PAID IN FULL MAY 31 1957												
17				7			158	04		162	17	PAID IN FULL MAY 31 1957	8825		162									
18				7			158	04		162	18	PAID IN FULL MAY 31 1957			162									
19											19													
20											20													
				126			2844	42		2916					2916									

Assessment Roll and Tax List of Real Property in the Town of Hiram

Form SC-150 Form 150-R-56 PRINTED, SEPARATE

* Indicate Type of Property: R-Residential, C-Commercial, I-Industrial, U-Utility, F-Farm, L-Lakeshore, T-Timber, M-Mineral

Lots 20 thru 38 in Blk 2 721
Lots 39 thru outlot in Blk 2 73 (Lots Lots 24 & 4 Part of Lots Lot 4 Lots 3-14 [illegible])

No.	In Whose Name Assessed	To Whom Transferred	Description of Property (Subdivision)	Sec. or Lot	Town or Block	Rng.	Number of Acres of Land	No. School District	Indicate Homestead Yes or No	Indicate Agricultural Yes or No	* Indicate Type Property	True and Full Valuations: Land Exclusive of Structures and Improvements	Buildings and Other Structures	Machinery Permanently Attached to Real Estate	Total True and Full Value	Assessed Valuations: Rural: Homestead Up to $4,000 20%	Rural: Over $4,000 and Non-Homestead 33⅓%	All Other: Timber Land Class 1e 20%	All Other: Homestead Up to $4,000 25%	All Other: Over $4,000 and Non-Homestead 40%	All Other: Machinery Permanently Attached to Real Estate 33⅓%	Total Assessed Value	Total Assessed Value Equalized by the Board of Review	Final Equalized Value
												Dollars	Dollars	Dollars	Dollars	Dollars	Dollars	Dollars	Dollars	Dollars	Dollars	Dollars	Dollars	Dollars
1	Mrs Blanche Groth							Ann	No	No	R	74	304		378		126					126		
2	Victor L. Anderson			2					"	"	"	74	328		402		134					134		
3	Victor L & Theodore Anderson			3					"	"	L	75			75		25					25		
4	Frank & Jessie Green			4			4 Nely ft of Lot 5		"	"	C	111	150		261		87					87		
5	Hackensack Lumber & Hardware Company Incorporated			5			5 Lot N Ely 1/2		"	"	F	39			39		13					13		
6	[illegible]			6					"	"	"	75			75		25					25		
7	Emmett A. French			7					"	"	"	75			75		25					25		
8	Paul William Mocher			8					"	"	"	75			75		25					25		
9	John F. & Alma J. Green			9					Yes	"	R	100	500		600	120						120		
10	" " "			10					No	"	C	99	384		483		161					161		
11	" " "			11					"	"	C	99	192		291		97					97		
12	C. C. Eklund		N 1/2 of	12					"	"	R	51	192		243		81					81		
13	Fred C. & Philip C. Eichorn		S 1/2 of	12					No	No	R	51	327		378		126					126		
14	Norman F. Nies			13					"	"	L	99			99		33					33		
15	Neuman F. Nies			14					"	"	R	100	293		393		131					131		
16	Norman F. Nies			15					"	"	C	100	293		393		131					131		
17	Fred Nies		N 1/2	16					"	"	R	100	383		483		161					161		
18	LaVern L. Nies			17					"	"	F	100	131		231		77					77		
19	J. H. & Mollie Mastfolder			18					"	"	R	99	336		435		145					145		
20	Walter M. Hesenberger			19					"	"	"	200	256		456		152					152		
	Norman F. Nies			14								1796	4069		5865	120	1765					1885		

No.	Sold for Taxes	Valuations by School Districts as Equalized by Department of Taxation: District No. Rate Mills	District No. Rate Mills	District No. Rate Mills	District No. 1 Rate 7 Mills	District No. Rate Mills	District No. Rate Mills	Tax Including State Homestead	State Tax on Non-Homestead 2.4% Mills	Special Taxes	Total Taxes	Paid	When Paid: Month	Day	Year	Number of Receipt	March Settlement 1957	June Settlement 1957	Penalty	November Settlement 1957	Penalty	Collections to First Monday in January 1958	Penalty	Delinquent on First Monday in January 1958	Penalty	Total Delinquent Tax and Penalty	Remarks
		Dollars	Dollars	Dollars	Dollars	Dollars	Dollars	$ cts.	$ cts.	$ cts.	$ cts.						$ cts.	$ cts.	$ cts.	$ cts.	$ cts.	$ cts.	$ cts.	$ cts.	$ cts.	$ cts.	
1					126			285	68		353	1 PAID IN FULL	MAY	31	1957	10702		2930									
2					134			303	72		375	2 PAID IN FULL	JAN	17	1957	6	3105										
3					25			56	14		70	3 PAID IN FULL	MAY	3	1957	5587		58									
4					87			196	46		242	4 PAID IN FULL	MAY	4	1957	6018		2414									
5					13			29	06		35	5 PAID IN FULL	APR	13	1957	5098		300									
6					25			56	14		70	6 PAID IN FULL	MAY	28	1957	7626		580									
7					25			56	14		70	7 PAID IN FULL	MAY	7	1957	6043		580									
8					25			56	14		70	8 PAID IN FULL	MAY	11	1957	10698		580									
9	SOLD FOR TAXES				120			276			276	9 Balance Paid / 1st Half Paid	OCT / MAY	31 / 1	1957 / 1957												
10	SOLD FOR TAXES				161			364	86		375	10 Balance Paid / 1st Half Paid	OCT / MAY	31 / 1	1957 / 1957	16131 / 6130		4374		4376							
11	SOLD FOR TAXES				97			219	52		226	11 Balance Paid / 1st Half Paid	OCT / MAY	31 / 1	1957 / 1957												
12					81			183	44		187	12 PAID IN FULL	APR	22	1957	3753		187									
13					126			285	68		292	13 PAID IN FULL	MAY	31	1957	10687		1420									
14					33			74	18		76	14 2nd Half Paid / 1st Half Paid	OCT / MAY	31 / 1	1957 / 1957	15373 / 6020		382		382							
15					131			294	70		301	15 1st Half Paid / 2nd Half Paid	MAY / OCT	31 / 31	1957 / 1957	10766		1517						1517	8169		
16					131			294	70		301	16 1st Half Paid / 2nd Half Paid	OCT / MAY	31 / 1	1957 / 1957	15373 / 6020		1517		1517							
17					161			364	84		378	17 2nd Half Paid / 1st Half Paid	MAY / MAY	3 / 4	1957 / 1957	11814 / 1019		3784									
18					77			174	40		178	18 2nd Half Paid / 1st Half Paid	MAY / MAY	3 / 3	1957 / 1957	11814 / 5220		1780									
19					145			324	78		336	19 PAID IN FULL	MAY	13	1957	6634		3360									
20					152			344	82		352	20 PAID IN FULL	MAY	31	1957	10698		3522									
					4120 / 1795 / 1873			4230	440		4337						3105	3950		6245				1517			

Assessment Roll and Tax List of Real Property in the ..... of ..... Cass County, Minnesota, for Taxes for the Year 1956.

Form 3C (36) [illegible]

* Indicate Type of Property: R-Residential, C-Commercial, I-Industrial, U-Utility, F-Farm, L-Lakeshore, T-Timber, M-Mineral

	In Whose Name Assessed	To Whom Transferred	Description of Property: Subdivision	Sec. or Lot	Town or Block	Rng.	Number of Acres of Land: Acres	Hdths	No. School District	Indicate Homestead Tax or No	Indicate Agricultural Tax or No	* Indicate Type of Property	True and Full Valuations: Land Exclusive of Structures and Improvements (Dollars)	Buildings and Other Structures (Dollars)	Machinery Permanently Attached to Real Estate (Dollars)	Total True and Full Value (Dollars)	Assessed Valuations: Rural: Homestead Up to $4,000 20% (Dollars)	Rural: Over $4,000 and Non-Homestead 33⅓% (Dollars)	All Other: Timber Land Class 3a 20% (Dollars)	All Other: Homestead Up to $4,000 25% (Dollars)	All Other: Over $4,000 and Non-Homestead 40% (Dollars)	All Other: Machinery Permanently Attached to Real Estate 33⅓% (Dollars)	Total Assessed Value (Dollars)	Total Assessed Value as Equalized by the Board of Review (Dollars)	Final Equalized Value (Dollars)
			Township Lot 6 Sec 1 Rge 27 T 143 N Sec 15-140-31 Rate 4-Sec 10-140-31																						
1	Joseph & Ella Welsch			1																					
2	John W & Blanche L Coughlin			2																					
3	Alfred E Meade			3																					
4																									
5																									
6																									
7																									
8																									
9																									
10																									
11																									
12																									
13																									
14																									
15																									
16																									
17																									
18																									
19																									
20			7629 34										73747			73747	2 13250	5 11765					63356		
		Carried Forward											74021	139488		74021	2 13409	1 4261	2 2269				63629		
													74020	139603		74020	2 13523	1 4591	1 5186				63497		

Sold for Taxes	Validations by School Districts as Equalized by Department of Taxation: District No. ..... Rate ..... Mills (Dollars)	District No. ..... Rate ..... Mills (Dollars)	District No. ..... Rate ..... Mills (Dollars)	District No. ..... Rate ..... Mills (Dollars)	District No. ..... Rate ..... Mills (Dollars)	District No. ..... Rate ..... Mills (Dollars)	Tax including State Homestead ..... Mills ($ cts.)	State Tax on Non-Homestead 5.34 Mills ($ cts.)	Special Taxes ($ cts.)	Total Taxes ($ cts.)	Paid	When Paid: Month Day Year	Number of Receipt	March Settlement 1957 ($ cts.)	June Settlement 1957 ($ cts.)	Penalty ($ cts.)	November Settlement 1957 ($ cts.)	Penalty ($ cts.)	Collections to First Monday in January 1958 ($ cts.)	Penalty ($ cts.)	Delinquent on First Monday in January 1958 ($ cts.)	Total Delinquent Tax and Penalty ($ cts.)	Remarks
1											1												
2											2												
3											3												
4											4												
5											5												
6											6												
7											7												
8											8												
9											9												
10											10												
11		74	8029		3502	2 11591					11												
12		77	10479		4 2356	5 7965					12												
13			10508		4 4848	6 4956					13												
14											14												
15											15												
16											16												
17											17												
18											18												
19							a 3817 78				19												
20							Rec 10 14 748				20												
							13 96530	27756		14242 82													

Assessment Roll and Tax List of Real Property in the ..... of ..... Cass County, Minnesota, for Taxes for the Year 1956.

*Indicate Type of Property: R-Residential, C-Commercial, I-Industrial, U-Utility, F-Farm, L-Lakeshore, T-Timber, M-Mineral

Form SC 180 (Rev. 1-1-56)

In Whose Name Assessed	To Whom Transferred	Description of Property: Subdivision	Sec. or Lot	Town or Block	Rng.	Number of Acres of Land: Acres	100ths	No. Schools District	Indicate Homestead Tax	Indicate Applicated Tax	Indicate Type Property	True and Full Valuations: Land Exclusive of Structures and Improvements	Buildings and Other Structures	Machinery Permanently Attached to Real Estate	Total True and Full Value	Assessed Valuations: Rural: Homestead Up to $4,000 20%	Over $4,000 and Non-Homestead 33⅓%	All Other: Timber Land Class 3c 20%	Homestead Up to $4,000 25%	Over $4,000 and Non-Homestead 40%	Machinery Permanently Attached to Real Estate 33⅓%	Total Assessed Value	Total Assessed Value as Equalized by the Board of Review	Final Equalized Value	Sold for Taxes	Paid	When Paid	Number of Receipt	March Settlement 1957	June Settlement 1957	Penalty	November Settlement 1957	Penalty	Collections to First Monday in January 1958	Penalty	Delinquent on First Monday in January 1958	Total Delinquent Tax and Penalty	Remarks
						Dollars						Dollars	Dollars	Dollars	Dollars	Dollars	Dollars	Dollars	Dollars	Dollars	Dollars	Dollars	Dollars	Dollars			Month Day Year		$ cts.	$ cts.	$ cts.	$ cts.	$ cts.	$ cts.	$ cts.	$ cts.	$ cts.	
Robert W. + E. Jane Anderson			1																																			
" " Kay + Robert Kay			2																																			
Robert W. + E. Jane Anderson			3																																			
"			4																																			
"			5																																			
James M. and Emma C. Aubrecht			6																																			
"			7																																			
"			8																																			
"			9																																			
Edward + Greta Vitaus		Part of Lot 9	10																																			
		100' of Lot 9	11																																			
			12																																			
Lawrence + June C. Brynerson		166.10 of opposite end of Lot 1	13																																			
Donald H. + Edith Gillett		70.10' of E. 200' of Lot 9	14																																			
			15																																			
			16																																			
			17																																			
			18																																			
			19																																			
			20																																			

Valuations by School Districts as Equalized by Department of Taxation: District No. ..... Rate ..... Mills; District No. ..... Rate ..... Mills; District No. ..... Rate ..... Mills; District No. ..... Rate ..... Mills; District No. ..... Rate ..... Mills; District No. ..... Rate ..... Mills (Dollars)

Tax including State Homestead ..... Mills ($ cts.); State Tax on Non-Homestead ..... Mills ($ cts.); Special Taxes ($ cts.); Total Taxes ($ cts.)

Sold for Taxes: 1, 2, 3, 4, 5, 6, 7, 8, 9, 10, 11, 12, 13, 14, 15, 16, 17, 18, 19, 20

Paid: 1, 2, 3, 4, 5, 6, 7, 8, 9, 10, 11, 12, 13, 14, 15, 16, 17, 18, 19, 20