Assessment & Tax List - 1954

Hiram

INDEX TO SECTIONS

SECTION	PAGE
Sec. 1	
" 2	
" 3	
" 4	
" 5	
" 6	
" 7	
" 8	
" 9	
" 10	
" 11	
" 12	
" 13	
" 14	
" 15	
" 16	
" 17	
" 18	
" 19	
" 20	
" 21	
" 22	
" 23	
" 24	
" 25	
" 26	
" 27	
" 28	
" 29	
" 30	
" 31	
" 32	
" 33	
" 34	
" 35	
" 36	

For Convenience of Auditor in Showing Boundaries of School Districts

Township No. 140 *Range No.* 31 *Mer. P. M.*

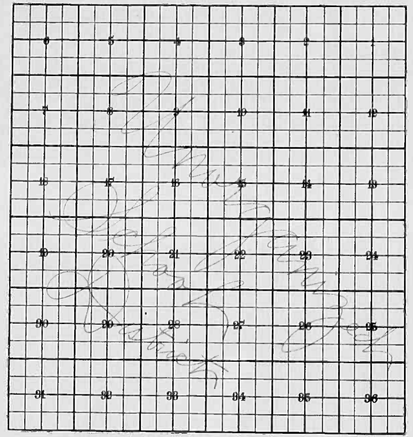

Returns Showing Grain Received in or Handled by Elevators, Warehouses and Mills in the ..... of ..... in the County of ..... for the Year Ending May 1, 1954.

NAMES OF OWNERS	ADDRESS	Bushels of Wheat	Bushels of Soy Beans	Bushels of Flax	Total No. of Bushels of Wheat, Soy Beans and Flax	* Tax of ½ Mill per Bushel		Bushels of Corn	Bushels of Barley	Bushels of Rye	Bushels of Oats	Bushels of Buckwheat	Bushels of all Other Grains	Total No. Bushels Corn, Barley, Rye, Oats, Buckwheat, and all Other Grains	* Tax of ½ Mill Per Bushel		* Total Tax		REMARKS
						Dollars	Cts.								Dollars	Cts.	Dollars	Cts.	

Note * Assessors will not fill these Columns

SUMMARY OF TAX COLLECTION

Original Levy	$ 15346.72	
Additions	$	
		$ 15346.72
Abatements		$ 172.38
		$ 15174.34

COLLECTIONS

March Settlement	$ 2439.98	
June Settlement	$ 9058.46	
November Settlement	$ 2327.53	
January Settlement	$ 151.95	$ 13,977.92
		$
Over Collected	$ 15.20	
Under Collected	$	
Delinquent	$	$ 1196.42
Total		$ 15174.34

Real Estate
Sandy Shores
Palm Plaza
Interior Beach
Beach
Page 19 of Vero Beach
Alphabetical Index

TABULAR SCHEDULE OF VALUATIONS,

LEVIED IN THE Town OF Hiram

RATES AND TAXES

COUNTY OF CASS, STATE OF MINNESOTA

School District No.	Agricultural Lands (Dollars)	Non-Agricultural Lands (Dollars)	Personal Property (Dollars)	Total Value of all Property except Money and Credits (Dollars)	Rate of State Tax (Mills)	Rev. (Mills)	H. & B. (Mills)	Welfare (Mills)	Bonds and Int. (Mills)	R.&B. deg. (Mills)	(Mills)	Total Rate of County Tax (Mills)	Rev. (Mills)	H. & B. (Mills)	Drag Tax (Mills)	State Loan (Mills)	(Mills)	(Mills)	(Mills)	(Mills)	Total Rate of Town Tax (Mills)	Local 1 Mill (Mills)	Special (Mills)	State Loan (Mills)	Deficiency (Mills)	Tuition (Mills)	Transportation (Mills)	C.O. (Mills)
Un	36650	27981	9486	69117	11. 5.93	28.11	14.91	5.0	19.	11.47	2.	10668	4.7	1.45	1.						20.2	1. 20.			40.		1.5	15.
																						1. 40			40.		1.5	15.
					N.H. 5.22																							
					9.15																							

Assessed Value	Rural	All Other	Personal Property	Total
Homestead	11448			11,448
Non-Homestead	48183		9486	57,669
Total	59631		9486	69117

School District No.	Total Rate of State Tax (Mills)	Total Rate of Sch'l Taxes (Mills)	Total Rate of all Taxes (Mills)	Local 1 Mill	Special	State Loan	Def.	Tuition	C.O.	Total School Taxes	Funds	Rate	Amounts
Un	77.5	248.31		3665	73300		146600	5495	54925	284038	Staff.—Non-Homestead,		299158
	97.5	228.31		3247	129868		129868	4870	48701	326554	State—Homestead,		27163
				6912	203168		276468	10368	103676	600597	County Revenue,		194278
											County Road and Bridge,		103043
											County Welfare,		346881
											Bonds and Interest		79767
											R.&B. Sinking		18822
													1372948
											Town Revenue,		32485
											Town Road and Bridge,		100200
											Town Drag,		6717
											Town State Loan,		
													139417
											School Local 1 Mill,		6917
											School Special,		203168
											School State Loan,		
											Deficiency		276468
											Tuition		
											Transportation		10368
											C.O.		103676
													600597

Total Taxes Real Estate 13,131.10
Pers. Prop. 2,215.12
Total 15,346.22

Total Levy, 8,85,246.22

Total Number of Acres 77822.04

State of Minnesota, } ss.
COUNTY OF CASS

I, K. C. Peterson, Auditor of said County and State aforesaid, do hereby certify that the foregoing is a true and correct Schedule, showing the valuation of all the taxable property, in the Town of Hiram, in said County, the several rates of Taxation and Totals of the several Tax Funds levied thereon, for the year A. D. 1934.

Witness my hand and official seal, this 16th day of December A. D. 1934.

K. C. Peterson County Auditor.
By Helen Bilbow Deputy

SEAL

Real Estate

Study Stores

Title Plat Section

Abstracts of Title

19 of Vol. 2 Plat Book

COLLECTIONS OF TAXES OF 195 4 Town OF Hiram, CASS COUNTY, MINNESOTA

FUNDS	MARCH SETTLEMENT 1953	JUNE SETTLEMENT 1953	NOV. SETTLEMENT 1953	Amount Collected from Nov. 15, 1953, to First Monday in Jan. 1954	REDUCTIONS		Total Reductions and Collected	BALANCE UNCOLLECTED	ADDITIONS		Total Uncollected to First Monday in January, 19____
State—Non-Homestead,	5231	18664	3203	34							
State—Homestead,	4193	16054	4954	271							
County Revenue,	29992	114732	29715	1942							
County Road and Bridge,	15708	60909	15762	1630							
County Welfare,	53551	205931	53056	3467							
County Bond and Interest,	12238	46856	12125	792							
R. & B. Sinking	2134	8170	2114	138							
Town Revenue,	5015	19200	4968	325							
Town Road and Bridge,	15471	59234	15328	1002							
Town Dust,	1067	4085	1057	69							
Town State Loan,											
School Local 1 Mill	1067	4085	1057	69							
School Special,	37849	117918	30486	2153							
School State Loan,											
Deficiency	42678	163404	42285	2763							
Tuition											
Transportation	1600	6128	1586	104							
C. O.	16004	61276	15857	1036							
	243998	905846	232753	15195							

		LOCAL 1 MILL	SPECIAL	STATE LOAN	Deficiency	Transport	C. O.			TOTALS
MARCH SETTLEMENT	School District No. Q Um	242	4836		9662	362	3623			17725
	Re Um	825	33012		33016	1238	12381			80473
	Totals	1067	37849		42678	1600	16004			99198
JUNE SETTLEMENT	School District No. Q Um.	2274	45487		90975	3412	34115			176263
	Re Um.	1811	72431		72429	2716	27161			176548
	Total	4085	117918		163404	6128	61276			352811
NOVEMBER SETTLEMENT	School District No. Q Um.	590	11798		23598	885	8849			45721
	Re Um.	467	18687		18687	701	7008			45550
	Totals	1057	30486		42285	1586	15857			91271
NOVEMBER to JANUARY	School District No. Q Um.	30	610		1219	46	457			2362
	Re Um.	39	1543		1544	58	579			3762
	Totals	69	2153		2763	104	1036			6124
ADDITIONS	School District No.									
	Totals									
REDUCTIONS	School District No.									
	Totals									

Assessment Roll and Tax List of Real Property in the Town of Hiram

Cass County, Minnesota, for Taxes for the Year 1954.

Form SCD (54) 50,000-5-6-54 Schwarz, Minneapolis

Indicate Type of Property: R - Residential, C - Commercial, I - Industrial, U - Utility, F - Farm

Line	In Whose Name Assessed	To Whom Transferred	Description of Property: Subdivision	Sec. or Lot	Town or Block	Rng	Number of Acres of Land: Acres	Mills	Indicate Homestead	Indicate Agricultural Land	Indicate Type of Property	True and Full Valuations: Land Exclusive of Structures and Improvements	Buildings and Other Structures	Machinery Permanently Attached to Real Estate	Total True and Full Value	Assessed Valuations: Rural: Homestead Up to $1,500 20%	Rural: Other $4,000 and Non-Homestead 33⅓%	All Other: Homestead Up to $1,500 25%	All Other: Other $4,000 and Non-Homestead 40%	Machinery Permanently Attached to Real Estate 33⅓%	Total Assessed Value	Total Assessed Value as Equalized by the Board of Review	Final Equalized Value
							Acres	Mills				Dollars	Dollars	Dollars	Dollars	Dollars	Dollars	Dollars	Dollars	Dollars	Dollars	Dollars	Dollars
1	Hannah Thomas		~~NE¼ of NE¼~~ Lot 1	1	140	31	28		Yes	yes	R	48	387		435	97					97		
2	"		~~NW¼ of NE¼~~ Lot 2				35		"	"	T	210			210	42					42		
3	Albert + Lydia Thomas		SW¼ of NE¼				40		"	"	T	160			160	32					32		
4	Charles M + Jessie F Cook		~~SE¼ of NE¼~~ Lot 7				31		no	"	R	180	60		240		80				80		
5																							
6	Catherine Crom + Helen Dalton		~~NE¼ of NW¼~~ Lot 3				34.50		"	"	T	246			246		82				82		
7			NW¼ of NW¼																				
8			SW¼ of NW¼																				
9	Chas. W + Henrietta W. Loufek		~~SE¼ of NW¼~~ Lot 4				34.50		"	"	R	214	380		594		198				198		
10																							
11	Charles W + Henrietta W Loufek		NE¼ of SW¼				40		"	"	L	279			279		93				93		
12	" " "		NW¼ of SW¼ Lot 5				33		"	"	T	396			396		132				132		
13	Harry K. Lundberg		Lot 6 less N.100' of S.931' lying E of ~~SW¼ of SW¼~~ church road				9.50		yes	"	R	115	405		520	104					104		
	Hamilt Thomas wife Lundberg		N.150' of S.783' of Lot 6																				
14	Irene Gregory		~~SE¼ of SW¼~~				3		no	"	L	75			75		25				25		
15	Mabel L Lundberg		N.100' of S.633' of Lot 6				2		"	"	L	51			51		17				17		
16	Harry K. Lundberg + Donald Wayne Lundberg		N.100' ~~SW¼ of SW¼~~ S.433' of Lot 6				2		yes	"	L	50			50	10					10		
17	Hilda Ylinen		N.100' ~~SW¼ of SW¼~~ S.433' of Lot 6				2		no	"	L	51			51		17				17		
18	Richard Eastom + Elizabeth Eastom		N.100' ~~SW¼ of SW¼~~ S.333' of Lot 6				2		"	"	L	51			51		17				17		
19	Clara Johnson + August Eastom		N.100' ~~SW¼ of SW¼~~ S.233' of Lot 6				2		"	"	L	51			51		17				17		
20	Clara Johnson + Charles Eastom		N.100' of S.133' of Lot 6				2		"	"	L	51			51		17				17		
			[Continued on next page]				280.50					2000	1232		3510	285	695				980		

Line	Sold for Taxes	Variations by School Districts as Equalized by Department of Taxation: District No.	Rate ... Mills	Tax Including State Homestead	State Tax on Non-Homestead 5.XX Mills	Special Taxes	Total Taxes	Paid	When Paid (Month Day Year)	Number of Receipt	March Settlement 1953	June Settlement 1955	Penalty	November Settlement 1955	Penalty	Collections to First Monday in January 1956	Penalty	Delinquent on First Monday in January 1956	Total Delinquent Tax and Penalty	Remarks
		Dollars	Dollars	$ cts.	$ cts.	$ cts.	$ cts.				$ cts.	$ cts.	$ cts.	$ cts.	$ cts.	$ cts.	$ cts.	$ cts.	$ cts.	
1		H	97	2020			2020	PAID IN FULL	MAY 31 1955			2020								
2		H	42	874			874	PAID IN FULL	MAY 31 1955	6574		874								
3		H	32	666			666	PAID IN FULL	MAY 31 1955			666								
4			80	1666	42		1708	2nd Half Paid 1st Half Paid	OCT 4 1955 MAY 5 1955	1380-5377		854		854						
5																				
6			82	1708	42		1750	PAID IN FULL	MAY 31 1955	7932		1750								
7																				
8																				
9			198	4124	104		4228	PAID IN FULL	JAN 24 1954	120	4228									
10																				
11			93	1938	48		1986	PAID IN FULL	JAN 24 1954	120	1986									
12			132	2750	68		2818	PAID IN FULL	JAN 24 1954		2818									
13		H	104	2166			2166	Part Paid Balance Paid	MAY 31 1955 OCT 17 1955	7431		1459		1241						
14			25	520	14		534	Part Paid Balance Paid	MAY 31 1955 OCT 17 1955	7431 4083										
15	SOLD FOR TAXES		17	354	08		362											362		
16		H	10	208			208	Part Paid Balance Paid	MAY 31 1955 OCT 17 1955	7431 4083		104		104						
17	SOLD FOR TAXES		17	354	08		362	PAID IN FULL	APR 25 1955	5779		362								
18	SOLD FOR TAXES		17	354	08		362	PAID IN FULL PAID IN FULL	JUL 1955 MAY 1955	8253				362		11				
19			17	354	08		362			5473		362								
20			17	354	08		362	PAID IN FULL	MAY 2 1955			362								
		H	335 695 990	20410	358		20768				9632	8813		2661				362		

Assessment Roll and Tax List of Real Property in the Town of Hram Cass County, Minnesota, for Taxes for the Year 1954.

Form SCD (54) Revised under Chapter 1954

*Indicate Type of Property: R - Residential, C - Commercial, I - Industrial, U - Utility, F - Farm

	In Whose Name Assessed	To Whom Transferred	Description of Property: Subdivision	Sec. or Lot	Town or Block	Rng	Number of Acres of Land (Acres / Hdths)	No. School District	Indicate Homestead Yes or No	Indicate Agricultural Land Yes or No	Indicate Type of Property	True and Full Valuations: Land Exclusive of Structures and Improvements	Buildings and Other Structures	Machinery Permanently Attached to Real Estate	Total True and Full Value	Assessed Valuations: Rural: Homestead Up to $1,000 20%	Rural: Over $1,000 but Not Over $2,000 Homestead 33 1/3%	All Other: Homestead Up to $1,000 25%	All Other: Over $1,000 but Not Over $2,000 Homestead 40%	Machinery Permanently Attached to Real Estate 33 1/3%	Total Assessed Value	Total Assessed Value as Equalized by the Board of Review	Final Equalized Value
							Acres					Dollars	Dollars	Dollars	Dollars	Dollars	Dollars	Dollars	Dollars	Dollars	Dollars	Dollars	Dollars
1			NE¼ of NE¼	1	140	31																	
2			NW¼ of NE¼																				
3			SW¼ of NE¼																				
4			SE¼ of NE¼																				
5																							
6			NE¼ of NW¼																				
7			NW¼ of NW¼																				
8			SW¼ of NW¼																				
9			SE¼ of NW¼																				
10																							
11			NE¼ of SW¼																				
12			NW¼ of SW¼																				
			71.50' of do 933' of Lot 6 N of road																				
13	Harry H. & David Wayne Lundberg		SW¼ of SW¼						yes	yes	L	75			75	15					15		
14	Harry H. Lundberg		SE¼ of SW¼ less 6¼				30		11	"	T	135			135	27					27		
15	Clara Johnson & August Bostrom		6¼ of 6¼ of SW¼				10		no	"	T	99			99		33				33		
16	James H. Graves		NE¼ of SE¼				40		"	"	T	102			102		34				34		
17	Vida & Ernest Rausch		NW¼ of SE¼				40		"	"	T	102			102		34				34		
18	Hazel Cox & Jim Rawlins, Heirs & Geo		SW¼ of SE¼ less 1ac. school				39		yes	"	R	137	236		370	74					74		
19	Floyd H. & Ethelyn Reed		SE¼ of SE¼				40		no	"	T	132			132		44				44		
20																							
							199					1002	236		1238	116	145				261		

	Sold for Taxes	Valuations by School Districts as Equalized by Department of Taxation: District No. 1 Rate 20 Mills	District No. ..... Rate ..... Mills	District No. ..... Rate ..... Mills	District No. ..... Rate ..... Mills	District No. ..... Rate ..... Mills	Tax including State Homestead	State Tax on Non-Homestead 5 Mills	Special Taxes	Total Taxes	Paid	When Paid	Receipt	March Settlement 1955	June Settlement 1955	Penalty	November Settlement 1955	Penalty	Collections to First Monday in January 1956	Penalty	Delinquent on First Monday in January 1956	Penalty	Total Delinquent Tax and Penalty	Remarks
		Dollars	Dollars	Dollars	Dollars	Dollars	$ cts.	$ cts.	$ cts.	$ cts.		Month Day Year		$ cts.	$ cts.	$ cts.	$ cts.	$ cts.	$ cts.	$ cts.	$ cts.	$ cts.	$ cts.	
1																								
2																								
3																								
4																								
5																								
6																								
7																								
8																								
9																								
10																								
11																								
12																								
13		H	15				312			312		Per Paid MAY 3 1 1955 Balance Paid OCT 1 7 1955	7931		156		156						
14		H	27				562			562		Per Paid MAY 3 1 1955 Balance Paid OCT 1 7 1955	7413		281		281						
15			33				688	18		706		PAID IN FULL MAY 2 0 1955	5973		706									
16			34				708	18		726		PAID IN FULL APR 1 1 1955	4767		726									
17			34				708	18		726		PAID IN FULL MAY 2 0 1955	6317		726									
18		H	74				1542			1542													1542	1696
19			44				916	22		938		PAID IN FULL MAY 3 1 1955	7814		938									
20																								
		H	116				5436	76		5512					3593		437						1542	
			4																					
			120																					

Assessment Roll and Tax List of Real Property in the Town of Hilson, Cass County, Minnesota, for Taxes for the Year 1954

Form 1CD (54) PRIMARY SUPR. DISTRICT, MINNESOTA

*Indicate Type of Property: R - Residential, C - Commercial, I - Industrial, U - Utility, F - Farm

	IN WHOSE NAME ASSESSED	TO WHOM TRANSFERRED	DESCRIPTION OF PROPERTY: SUBDIVISION	Sec. or Lot	Town or Block	Rng	Number of Acres of Land: Acres	Hdths	No. School District	Individual Assessed Tax or No	Individual Applicated Tax or No	Indicate Type of Property	TRUE AND FULL VALUATIONS: LAND Exclusive of Structures and Improvements (Dollars)	BUILDINGS and Other Structures (Dollars)	MACHINERY Permanently Attached to Real Estate (Dollars)	TOTAL True and Full Value (Dollars)	ASSESSED VALUATIONS: RURAL: Homestead Up to $1,000 20% (Dollars)	RURAL: Over $4,000 and Non-Homestead 33⅓% (Dollars)	ALL OTHER: Homestead Up to $1,000 25% (Dollars)	ALL OTHER: Over $4,000 and Non-Homestead 40% (Dollars)	MACHINERY Permanently Attached to Real Estate 33⅓% (Dollars)	TOTAL ASSESSED VALUE (Dollars)	Total Assessed Value as Equalized by the Board of Review (Dollars)	FINAL EQUALIZED VALUE (Dollars)
1			NE ¼ of NW ¼				2 1/0 31																	
2			NW ¼ of NE ¼																					
3			SW ¼ of NE ¼																					
4			SE ¼ of NE ¼																					
5																								
6			NE ¼ of NW ¼																					
7			NW ¼ of NW ¼																					
8			SW ¼ of NW ¼																					
9			SE ¼ of NW ¼																					
10																								
11			NE ¼ of SW ¼																					
12			NW ¼ of SW ¼																					
13			SW ¼ of SW ¼																					
14			SE ¼ of SW ¼																					
15																								
16			NE ¼ of SE ¼																					
17			NW ¼ of SE ¼																					
18			SW ¼ of SE ¼																					
19			SE ¼ of SE ¼																					
20																								

	SOLD FOR TAXES	VALUATIONS BY SCHOOL DISTRICTS AS EQUALIZED BY DEPARTMENT OF TAXATION: District No. ..... Rate ..... Mills (Dollars)	District No. ..... Rate ..... Mills (Dollars)	District No. ..... Rate ..... Mills (Dollars)	District No. ..... Rate ..... Mills (Dollars)	District No. ..... Rate ..... Mills (Dollars)	District No. ..... Rate ..... Mills (Dollars)	Tax Including State Homestead ..... Mills ($ cts.)	State Tax on Non-Homestead ..... Mills ($ cts.)	SPECIAL TAXES ($ cts.)	TOTAL TAXES ($ cts.)		PAID	WHEN PAID: Month Day Year	Number of Receipt	March Settlement 1955 ($ cts.)	June Settlement 1955 ($ cts.)	Penalty ($ cts.)	November Settlement 1955 ($ cts.)	Penalty ($ cts.)	Collections to First Monday in January 1956 ($ cts.)	Penalty ($ cts.)	Delinquent on First Monday in January 1956 ($ cts.)	Total Delinquent Tax and Penalty ($ cts.)	REMARKS
1												1													
2												2													
3												3													
4												4													
5												5													
6												6													
7												7													
8												8													
9												9													
10												10													
11												11													
12												12													
13												13													
14												14													
15												15													
16												16													
17												17													
18												18													
19												19													
20												20													

Study Sheets
White Pine Bench
Plaintiff Bench
Re-Arrangement of Lots 19 of White Pine Bench

Assessment Roll and Tax List of Real Property in the Town of Hiram, Cass County, Minnesota, for Taxes for the Year 1954.

Form 50D (541) MAR-APR-PRINTS, MINNEAPOLIS

*Indicate Type of Property: R-Residential, C-Commercial, I-Industrial, U-Utility, F-Farm

In Whose Name Assessed	To Whom Transferred		Description of Property: Subdivision	Sec. or Lot	Town or Block	Rng	Number of Acres of Land: Acres	100ths	No. School District	Indicate Homestead Tax or No	Indicate Agricultural Tax or No	*Indicate Type of Property	True and Full Valuations: Land Exclusive of Structures and Improvements	Buildings and Other Structures	Machinery Permanently Attached to Real Estate	Total True and Full Value	Assessed Valuations: Rural: Homestead Up to $3,000 20%	Rural: Over $3,000 and Non-Homestead 33⅓%	All Other: Homestead Up to $3,000 25%	All Other: Over $3,000 and Non-Homestead 40%	Machinery Permanently Attached to Real Estate 33⅓%	Total Assessed Value	Total Assessed Value as Equalized by the Board of Review	Final Equalized Value
							Acres	100ths					Dollars	Dollars	Dollars	Dollars	Dollars	Dollars	Dollars	Dollars	Dollars	Dollars	Dollars	Dollars
		1	NE ¼ of NE ¼	3	140	31			2nd															
		2	NW ¼ of NE ¼																					
		3	SW ¼ of NE ¼																					
		4	SE ¼ of NE ¼																					
		5																						
		6	NE ¼ of NW ¼																					
Fred & Marge Hagen		7	NW ¼ of NW ¼ Lot 3				29.50		70	yes	R		320	2395		2715		905					905	
		8	SW ¼ of NW ¼																					
		9	SE ¼ of NW ¼																					
		10																						
		11	NE ¼ of SW ¼																					
		12	NW ¼ of SW ¼																					
		13	SW ¼ of SW ¼																					
		14	SE ¼ of SW ¼																					
		15																						
		16	NE ¼ of SE ¼																					
		17	NW ¼ of SE ¼																					
		18	SW ¼ of SE ¼																					
		19	SE ¼ of SE ¼																					
		20																						
							29.50						320	2395		2715		905					905	

Sold for Taxes	Valuations by School Districts as Equalized by Department of Taxation: District No. ..... Rate ..... Mills	District No. 2 Rate 31 Mills	District No. ..... Rate ..... Mills	District No. ..... Rate ..... Mills	District No. ..... Rate ..... Mills	District No. ..... Rate ..... Mills	Tax Including State Homestead Mills	State Tax on Non-Homestead 5 ¾ Mills	Special Taxes	Total Taxes	Paid	When Paid: Month	Day	Year	Number of Receipt	March Settlement 1955	June Settlement 1955	Penalty	November Settlement 1955	Penalty	Collections to First Monday in January 1956	Penalty	Delinquent on First Monday in January 1956	Penalty	Total Delinquent Tax and Penalty	Remarks
	Dollars	Dollars	Dollars	Dollars	Dollars	Dollars	$ cts.	$ cts.	$ cts.	$ cts.						$ cts.	$ cts.	$ cts.	$ cts.	$ cts.	$ cts.	$ cts.	$ cts.	$ cts.		
1																										
2																										
3																										
4																										
5																										
6																										
7		905					18852	472		19324	PAID IN FULL	MAY 31	1955	7923			19324									
8																										
9																										
10																										
11																										
12																										
13																										
14																										
15																										
16																										
17																										
18																										
19																										
20																										
		905					18852	472		19324							19324									

Assessment Roll and Tax List of Real Property in the Town of Silver, Cass County, Minnesota, for Taxes for the Year 1954.

Form SCD (54) SELF-RATE SCHOOL DISTRICTS

*Indicate Type of Property: R-Residential, C-Commercial, I-Industrial, U-Utility, F-Farm

	IN WHOSE NAME ASSESSED	TO WHOM TRANSFERRED		DESCRIPTION OF PROPERTY: SUBDIVISION	Sec. or Lot	Town or Block	Rng	Number of Acres of Land: Acres	Mills	No. School District	Indicate Homestead Tax w/ No	Indicate Agricultural Tax w/ No	* Indicate Type of Property	TRUE AND FULL VALUATIONS: LAND Exclusive of Structures and Improvements	BUILDINGS and Other Structures	MACHINERY Permanently Attached to Real Estate	TOTAL True and Full Value	ASSESSED VALUATIONS: RURAL: Homestead Up to $4,000 20%	Over $4,000 and Non-Homestead 33⅓%	ALL OTHER: Homestead Up to $4,000 25%	Over $4,000 and Non-Homestead 40%	MACHINERY Permanently Attached to Real Estate 33⅓%	TOTAL ASSESSED VALUE	Total Assessed Value as Equalized by the Board of Review	FINAL EQUALIZED VALUE
														Dollars	Dollars	Dollars	Dollars	Dollars	Dollars	Dollars	Dollars	Dollars	Dollars	Dollars	Dollars
1	Red Rock Lge. Inc.	State of Minnesota	1	NE¼ of NE¼ Lot 1	4	146	31	33		Unorganized			T	312			312		104				104		
2	Mary E. & Joseph D. Peterson	"	2	NW¼ of NE¼ Lot 2				33.50		"	"	"	T	174			174		58				58		
3	Fred D. Hagen & A. E. Hoech	"	3	SW¼ of NE¼ Lot 5				23.50		"	"	"	T	132			132		44				44		
4	" "	"	4	SE¼ of NE¼ Lot 6				15.50		"	"	"	T	57			57		19				19		
5																									
6	Carl & Iona Abraham	"	6	NE¼ of NW¼ Lot 3				33.50		"	"	"	C	336	435		771		257				257		
7			7	NW¼ of NW¼																					
8			8	SW¼ of NW¼																					
9			9	SE¼ of NW¼																					
10	Fred D. Hagen & A. E. Hoech		10	Lot 4				8.50		"	"	"	T	102			102		34				34		
11			11	NE¼ of SW¼																					
12			12	NW¼ of SW¼																					
13			13	SW¼ of SW¼																					
14			14	SE¼ of SW¼																					
15			15																						
16			16	NE¼ of SE¼																					
17			17	NW¼ of SE¼																					
18			18	SW¼ of SE¼																					
19			19	SE¼ of SE¼																					
20			20																						
								188.50						1113	435		1548		516				516		

	SOLD FOR TAXES	VALUATIONS BY SCHOOL DISTRICTS AS EQUALIZED BY DEPARTMENT OF TAXATION: District No. 2 Rate 23 Mills	District No. 160 Rate 21 Mills	District No. Rate Mills	District No. Rate Mills	District No. Rate Mills	District No. Rate Mills	Total Including State Homestead	State Tax on Non-Homestead 54 Mills	SPECIAL TAXES	TOTAL TAXES	PAID	WHEN PAID Month	Day	Year	Number of Receipt	March Settlement 1955	First Settlement 1955	Penalty	November Settlement 1955	Penalty	Collections to First Monday in January 1956	Penalty	Delinquent on First Monday in January 1956	Penalty	Total Delinquent Tax and Penalty	REMARKS
		Dollars	Dollars	Dollars	Dollars	Dollars	Dollars	$ Cts.	$ Cts.	$ Cts.	$ Cts.						$ Cts.	$ Cts.	$ Cts.	$ Cts.	$ Cts.	$ Cts.	$ Cts.	$ Cts.	$ Cts.	$ Cts.	
1	MILD FOR TAXES	104	104					2166	54		2220	1	Defaulted		11-15-55												22.20 Cancelled
2		56						1208	30		1238	2	PAID IN FULL	MAY 31	1955	7933		1238									
3		44						916	22		938	3	PAID IN FULL	MAY 31	1955	7935		938									
4		19						396	10		406	4	PAID IN FULL	MAY 31	1955			406									
5																											
6		257						5354	134		5488	6	1st Half Paid 2nd Half Paid	MAY 31 AUG 12	1955 1955	7936 8944		2744		2744							
7												7															
8												8															
9												9															
10		34						708	18		726	10	PAID IN FULL	MAY 31	1955	7935		726									
11												11															
12												12															
13												13															
14												14															
15												15															
16												16															
17												17															
18												18															
19												19															
20												20															
		516						10748	268		11016							4452		2744							22.20

Sale Blocks: White Pine Beach, Shirley Beach

Re-Arrangement of Lot 19 of White Pine Beach

Assessment Roll and Tax List of Real Property in the Town of Hiram

Cass County, Minnesota, for Taxes for the Year 1954.

*Indicate Type of Property: R-Residential, C-Commercial, I-Industrial, U-Utility, F-Farm

Form 3CD (54) STATE OF MINNESOTA

	In Whose Name Assessed	To Whom Transferred	Description of Property: Subdivision	Sec. or Lot	Town or Block	Rng	Number of Acres of Land: Acres	Mills	No. School District	Indicate Homestead Yes or No	Indicate Veteran Yes or No	Indicate Type of Property	True and Full Valuations: Band Exclusive of Structures and Improvements (Dollars)	Buildings and Other Structures (Dollars)	Machinery Permanently Attached to Real Estate (Dollars)	Total True and Full Value (Dollars)	Assessed Valuations: Rural: Homestead Up to $2,000 20% (Dollars)	Rural: Over $2,000 and Non-Homestead 33⅓% (Dollars)	All Other: Homestead Up to $2,000 25% (Dollars)	All Other: Over $2,000 and Non-Homestead 40% (Dollars)	Machinery Permanently Attached to Real Estate 33⅓% (Dollars)	Total Assessed Value as Equalized by the Board of Review (Dollars)	Final Equalized Value (Dollars)
1			SE¼ of NE¼	5	140	31																	
2	John E. Blomquist		NW¼ of NE¼ Lot 4				17.75			no	yes	T	264			264		88				88	
3	Marion E. Beer		SW¼ of NE¼ Lot 1				38.50			yes	"	T	180			180	36					36	
4	Geo. D. + Marion E. Beer		SE¼ of NE¼ Lot 5				16			"	"	R	185	715		870	174					174	
5																							
6	State of Minnesota		NE¼ of NW¼ Lot 2																				
7	State of Minnesota		NW¼ of NW¼ Lot 3																				
8	State of Minnesota		SW¼ of NW¼																				
9	State of Minnesota		SE¼ of NW¼																				
10																							
11	State of Minnesota		NE¼ of SW¼																				
12	State of Minnesota		NW¼ of SW¼																				
13	State of Minnesota		SW¼ of SW¼																				
14	State of Minnesota		SE¼ of SW¼																				
15	Willard Parker, Commissioner		Back Taxes																				
16	~~Wm Swart + L. Lothamer~~		NE¼ of SE¼ Lot 6				31			no	"	R	310	200		510		170				170	
17	State of Minnesota		NW¼ of SE¼																				
18	State of Minnesota		SW¼ of SE¼																				
19	Willard Parker, Commissioner ~~Wm Swart + L. Lothamer~~		Back Taxes SE¼ of SE¼ Lot 7				31.50			"	"	T	318			318		106				106	
20																							
							124.45						1277	915		2192	210	364				574	

	Sold for Taxes	Validations by School Districts as Equalized by Department of Taxation: Districts No. ..... Rate ..... Mills	Districts No. 2407 Rate 31 Mills	Districts No. ..... Rate ..... Mills	Districts No. ..... Rate ..... Mills	Districts No. ..... Rate ..... Mills	Districts No. ..... Rate ..... Mills	Tax including State Homestead ..... Mills	State Tax on Non-Homestead 6.4 Mills	Special Taxes	Total Taxes	Paid	When Paid: Month Day Year	Number of Receipt	March Settlement 1955	June Settlement 1955	Penalty	November Settlement 1955	Penalty	Collections to First Monday in January 1956	Penalty	Delinquent on First Monday in January 1956	Penalty	Total Delinquent Tax and Penalty	Remarks
		Dollars	Dollars	Dollars	Dollars	Dollars	Dollars	$ cts.	$ cts.	$ cts.	$ cts.						$ cts.		$ cts.	$ cts.	$ cts.	$ cts.	$ cts.	$ cts.	
1																									
2			88					1834	46		1886	PAID IN FULL	MAY 31 1955	7737		1886									Paid Under Protest
3			36					750			750	1st Half Paid 2nd Half Paid	MAY 1 1955 SEP 1 1955	5367		2187		2187							
4			174					3624			3624	1st Half Paid 2nd Half Paid	MAY 1 1955 SEP 1 1955	7357											
5																									
6																									
7																									
8																									
9																									
10																									
11																									
12																									
13																									
14																									
15																									
16			170					3542	88		3630	1st Half Paid 2nd Half Paid	MAY 31 1955 OCT 31 1955	7738 5263		1815		1815							
17																									
18																									
19			106					2208	56		2264	1st Half Paid 2nd Half Paid	MAY 31 1955 OCT 31 1955	7739 5263		1132		1132							
20																									
			210 364 574					11958	190		12148					7014		5134							

Shady Shores | White Pine Beach | Arrangement of Lot 10 of White Pine Beach | Remove

Assessment Roll and Tax List of Real Property in the Lown of Hiram, Cass County, Minnesota, for Taxes for the Year 1954.

Form SCD (54) [illegible]

*Indicate Type of Property: R-Residential, C-Commercial, I-Industrial, U-Utility, F-Farm

IN WHOSE NAME ASSESSED	TO WHOM TRANSFERRED		DESCRIPTION OF PROPERTY: SUBDIVISION	Sec. or Lot	Town or Block	Rng	Number of Acres of Land: Acres	Mills	No. School District	Indicate Homestead Tax	Indicate Agricultural Tax	*Indicate Type of Property	TRUE AND FULL VALUATIONS: LAND Exclusive of Structures and Improvements	BUILDINGS and Other Structures	MACHINERY Permanently Attached to Real Estate	TOTAL True and Full Value	ASSESSED VALUATIONS: RURAL: Homestead Up to $4,000 20%	Over $4,000 and Non-Homestead 33⅓%	ALL OTHER: Homestead Up to $4,000 25%	Over $4,000 and Non-Homestead 40%	MACHINERY Permanently Attached to Real Estate 33⅓%	TOTAL ASSESSED VALUE	Total Assessed Value as Equalized by the Board of Review	FINAL EQUALIZED VALUE
							Acres	Mills					Dollars	Dollars	Dollars	Dollars	Dollars	Dollars	Dollars	Dollars	Dollars	Dollars	Dollars	Dollars
State of Minnesota		1	~~N½ of N½~~ Lot 1	6	140	31			Twn															
State of Minnesota		2	NW¼ of NE¼ Lot 2																					
State of Minnesota		3	SW¼ of NE¼																					
State of Minnesota		4	SE¼ of NE¼																					
		5																						
State of Minnesota		6	~~NE¼ of NW¼~~ Lot 3																					
State of Minnesota		7	NW¼ of NW¼ Lot 4																					
State of Minnesota		8	SW¼ of NW¼ Lot 5																					
State of Minnesota		9	SE¼ of NW¼																					
		10																						
State of Minnesota		11	NE¼ of SW¼																					
State of Minnesota		12	NW¼ of SW¼ Lot 6																					
State of Minnesota		13	SW¼ of SW¼ Lot 7																					
State of Minnesota		14	SE¼ of SW¼																					
		15																						
State of Minnesota		16	NE¼ of SE¼																					
State of Minnesota		17	NW¼ of SE¼																					
State of Minnesota		18	SW¼ of SE¼																					
State of Minnesota		19	SE¼ of SE¼																					
		20																						

	SOLD FOR TAXES	VALUATIONS BY SCHOOL DISTRICTS AS EQUALIZED BY DEPARTMENT OF TAXATION: District No. ..... Rate ..... Mills	District No. ..... Rate ..... Mills	District No. ..... Rate ..... Mills	District No. ..... Rate ..... Mills	District No. ..... Rate ..... Mills	District No. ..... Rate ..... Mills	Tax Including State Homestead ..... Mills	State Tax on Non-Homestead ..... Mills	SPECIAL TAXES	TOTAL TAXES	PAID	WHEN PAID	Number of Receipt	March Settlement 1955	June Settlement 1955	Penalty	November Settlement 1955	Penalty	Collections to First Monday in January 1956	Penalty	Delinquent as of First Monday in January 1956	Penalty	Total Delinquent Tax and Penalty	REMARKS
		Dollars	Dollars	Dollars	Dollars	Dollars	Dollars	$ cts.	$ cts.	$ cts.	$ cts.		Month Day Year		$ cts.	$ cts.	$ cts.	$ cts.	$ cts.	$ cts.	$ cts.	$ cts.	$ cts.	$ cts.	
1												1													
2												2													
3												3													
4												4													
5												5													
6												6													
7												7													
8												8													
9												9													
10												10													
11												11													
12												12													
13												13													
14												14													
15												15													
16												16													
17												17													
18												18													
19												19													
20												20													

Shady Shores | White Pine Beach | Shirley Beach | Rearrangement of Lots 19 of White Pine Beach | Hiram

Assessment Roll and Tax List of Real Property in the Town of Hirum, Cass County, Minnesota, for Taxes for the Year 1954.

*Indicate Type of Property: R - Residential, C - Commercial, I - Industrial, U - Utility, F - Farm

	IN WHOSE NAME ASSESSED	TO WHOM TRANSFERRED		DESCRIPTION OF PROPERTY: SUBDIVISION	Sec. or Lot	Town or Block	Rng	Number of Acres of Land: Acres	Wdths	No. School District	Indicate Uses and Tax or No	Indicate Occupied or Vacant Tax or No	* Indicate Type of Property	TRUE AND FULL VALUATIONS: LAND Exclusive of Structures and Improvements (Dollars)	BUILDINGS and Other Structures (Dollars)	MACHINERY Permanently Attached to Real Estate (Dollars)	TOTAL True and Full Value (Dollars)	ASSESSED VALUATIONS: RURAL: Homestead Up to $4,000 20% (Dollars)	RURAL: Over $4,000 and Non-Homestead 33⅓% (Dollars)	ALL OTHER: Homestead Up to $4,000 25% (Dollars)	ALL OTHER: Over $4,000 and Non-Homestead 40% (Dollars)	MACHINERY Permanently Attached to Real Estate 33⅓% (Dollars)	TOTAL ASSESSED VALUE (Dollars)	Total Assessed Value as Equalized by the Board of Review (Dollars)	FINAL EQUALIZED VALUE (Dollars)
	State of Minnesota		1	NE¼ of NE¼	7	140	31			140															
	State of Minnesota		2	NW¼ of NE¼																					
	State of Minnesota		3	SW¼ of NE¼																					
	State of Minnesota		4	SE¼ of NE¼																					
			5																						
	State of Minnesota		6	NE¼ of NW¼																					
	State of Minnesota		7	~~NW¼ of NW¼~~ Lot 1																					
	State of Minnesota		8	~~SW¼ of NW¼~~ Lot 2																					
	State of Minnesota		9	SE¼ of NW¼																					
			10																						
	State of Minnesota		11	NE¼ of SW¼																					
	State of Minnesota		12	NW¼ of SW¼ Lot 3																					
	Ralph E. & Florence M. Bannister		13	SW¼ of SW¼ Lot 4				38.10		No	gd	T		228			228		76				76		
	" " "	State of Minnesota	14	SE¼ of SW¼				40		"	"	T		240			240		80				80		
			15																						
	State of Minnesota		16	NE¼ of SE¼																					
	State of Minnesota		17	NW¼ of SE¼																					
	State of Minnesota		18	SW¼ of SE¼																					
	State of Minnesota		19	SE¼ of SE¼																					
			20																						
								78.10						468			468		156				156		

	SOLD FOR TAXES	VALUATIONS BY SCHOOL DISTRICTS AS EQUALIZED BY DEPARTMENT OF TAXATION: District No. ..... Rate ..... Mills (Dollars)	District No. 140 Rate 22.5 Mills (Dollars)	District No. ..... Rate ..... Mills (Dollars)	District No. ..... Rate ..... Mills (Dollars)	District No. ..... Rate ..... Mills (Dollars)	District No. ..... Rate ..... Mills (Dollars)	Tax including State Homestead ..... Mills ($ cts.)	State Tax on Non-Homestead 5.7 Mills ($ cts.)	SPECIAL TAXES ($ cts.)	TOTAL TAXES ($ cts.)		PAID: WHEN PAID Month Day Year	Number of Receipt	March Settlement 1955 ($ cts.)	June Settlement 1955 ($ cts.)	Penalty ($ cts.)	November Settlement 1955 ($ cts.)	Penalty ($ cts.)	Collections to First Monday in January 1956 ($ cts.)	Penalty ($ cts.)	Delinquent on First Monday in January 1956 ($ cts.)	Total Delinquent Tax and Penalty ($ cts.)	REMARKS
1																									
2																									
3																									
4																									
5																									
6																									
7																									
8																									
9																									
10																									
11																									
12																									
13	ALL FOR TAXES		26					1584	40		1624										1624			17.08 Cancelled
14	ALL FOR TAXES		(40)					1666	42		1708		Forfeited 11-15-55											
15																									
16																									
17																									
18																									
19																									
20																									
			156					3250	82		3332										1624			17.08 Can

Assessment Roll and Tax List of Real Property in the Town of Hubbard — Cass County, Minnesota, for Taxes for the Year 1954.

Form SCD (54) WILLIAMS-BATES COMPANY, MINNEAPOLIS

*Indicate Type of Property: R - Residential, C - Commercial, I - Industrial, U - Utility, F - Farm

	In Whose Name Assessed	To Whom Transferred	Description of Property: Subdivision	Sec. or Lot	Town or Block	Reg	Number of Acres of Land (Acres / Tenths)	Sch. School District	Indicates Homestead Tax No	Indicates Agricultural Tax No	Indicates Type of Property*	True and Full Valuations: Land Exclusive of Structures and Improvements (Dollars)	Buildings and Other Structures (Dollars)	Machinery Permanently Attached to Real Estate (Dollars)	Total True and Full Value (Dollars)	Assessed Valuations: Rural Homestead Up to $1,500 20% (Dollars)	Rural Other Homestead 33⅓% (Dollars)	All Other Homestead Up to $4,000 25% (Dollars)	All Other Over $4,000 and Non-Homestead 40% (Dollars)	All Other Machinery Permanently Attached to Real Estate 33⅓% (Dollars)	Total Assessed Value (Dollars)	Total Assessed Value as Equalized by Board of Review (Dollars)	Final Equalized Value (Dollars)
1	Cecil & Opal Robey		NE¼ of NE¼ Lot 1	8	140	31	28		Yes	yes	R	307	1933		2240	448					448		
2	George Bowman		NW¼ of NE¼				40			"	T	240			240	48					48		
3	" "		SW¼ of NE¼				40			"	T	320			320	64					64		
4	L. A. Bowman		Lot 2 (two parts between Two Mile Lake & Hwy. & Nine between Lot 1 and road 5 Miles to Walker)				28.25			"	R	640	890		1530	206					206		
	Cecil & Opal Robey		part of Lot 2 between Two Miles Lake & Hwy. & other part of Lot 2 and road 2 Miles to Walker Comp.				3			"	T	30			30	6					6		
5	State of Minnesota		NE¼ of NW¼																				
6	State of Minnesota		NW¼ of NW¼																				
7	State of Minnesota		SW¼ of NW¼																				
8	~~Alvin Borseth~~ State of Minn.		SE¼ of NW¼				40					207			207		67				67	Cancelled 7-23-54 Chap. 374 Laws 1941	
9	Rudolph Lallier		34.3 rods of N. 14 rods of Lot 3				3			"	R	60	351		411		137				137		
10	Clarence R. & Agnes Brady		NE¼ of SW¼				40			"	T	159			159		53				53		
11	" " "		NW¼ of SW¼				40			"	T	159			159		53				53		
12	" " "		SW¼ of SW¼				40			"	R	159	150		309		103				103		
13	" " "		SE¼ of SW¼				40			"	T	159			159		53				53		
14	Ralph Planty		1 acre of Lot 3				1			"	R	14	397		411		137				137		
15	Mathilda Eskeman		Lot 3 less 1½ acres				20		No	yes	C	300	240 NW 210		750	102	80				182		
16	Homer D. Thomas		NW¼ of SE¼				40			yes	T	110			110	22					22		
17	" "		SW¼ of SE¼				40			"	T	80			80	16					16		
18	State of Minnesota		SE¼ of SE¼ Lot 4																				
19																							
20																							
			[Continued on next page]				242.25					2487 / 2257	4021		6508 / 6278	792	655				1447 / 1217		

	Sold for Taxes	Validations by School Districts as Equalized by Department of Taxation: District No. / Rate ... Mills	District No. / Rate ... Mills	District No. / Rate ... Mills	District No. / Rate ... Mills	Tax including State Homestead	State Tax on Non-Homestead 5.4 Mills	Special Taxes	Total Taxes	Paid	When Paid (Month Day Year)	Number of Receipt	March Settlement 1955	June Settlement 1955	Penalty	November Settlement 1955	Penalty	Delinquent as of Date Certified to First Monday in January 1956	Penalty	Total Delinquent Tax and Penalty
		Dollars	Dollars	Dollars	Dollars	$ cts.	$ cts.	$ cts.	$ cts.				$ cts.	$ cts.	$ cts.	$ cts.	$ cts.	$ cts.	$ cts.	$ cts.
1	Sold for Taxes	N 448				9332			9332									9332		
2		N 48				1000			1000	1st Half Paid MAY 31 1955 2nd Half Paid OCT 31 1955										
3		N 64				1334			1334	1st Half Paid MAY 31 1955 2nd Half Paid OCT 31 1955		8763		3313		3313			
4		N 206				4292			4292	1st Half Paid MAY 31 1955 2nd Half Paid OCT 31 1955		15268								
5	Sold for Taxes	N 6				124			124									124		
6																				
7																				
8																				
9																				
10		137				2854	72		2926	PAID IN FULL MAY 31 1955		5561		2926						
11		53				1104	28		1132	Balance Paid OCT 31 1955										
12		53				1104	28		1132	Part Paid SEP 11 1955 Balance Paid OCT 31 1955		7397				407	76		
13		103				2146	54		2200	Part Paid SEP 11 1955 Balance Paid OCT 31 1955		1247				1149			
14		53				1104	28		1132	Part Paid SEP 11 1955										
15	Sold for Taxes	137				2854	72		2926									2926		
16		N 102 80				3142	42		3184	PAID IN FULL FEB 28 1955		4036	3184							
17		N 22				458			458	PAID IN FULL MAY 31 1955		7939		458						
18		N 16				334			334	PAID IN FULL MAY 31 1955				334						
19																				
20																				
		H 1912 6 1918				31832	324		32156				3184	7021		8949		12392		

Assessment Roll and Tax List of Real Property in the Town of Hovan

FORM ECD (54) (Multi-date report, unbound)

*Indicate Type of Property: R-Residential, C-Commercial, I-Industrial, U-Utility, F-Farm

To Whose Name Assessed	To Whom Transferred	Description of Property: Subdivision	Sec. or Lot	Town or Block	Rng	Number of Acres of Land: Acres	Mills	No. School District	Indicate Homestead Tax Yes or No	Indicate Agricultural Tax Yes or No	Indicate Type of Property	True and Full Valuations: Land Exclusive of Structures and Improvements	Buildings and Other Structures	Machinery Permanently Attached to Real Estate	Total True and Full Value	Assessed Valuations: Rural: Homestead Up to $4,000 20%	Rural: Over $4,000 and Non-Homestead 33⅓%	All Other: Homestead Up to $4,000 25%	All Other: Over $4,000 and Non-Homestead 40%	Machinery Permanently Attached to Real Estate 33⅓%	Total Assessed Value on Homestead by the Board of Review	Final Equalized Value
						Acres	Mills					Dollars	Dollars	Dollars	Dollars	Dollars	Dollars	Dollars	Dollars	Dollars	Dollars	Dollars
Mathilda Eckerman		That part of Lots 3, 10-31 described as follows; Beg. at a point 23 rds. W. & 14 rds. S. of the NE cor. of said Lot 3 thence; S. 14 rds; E. to Ten Mile Lake; N. following Lakeshore to a point 14 rds S. of n. line of said Lot 3; thence W. to place of beginning.	8	140	31	2		10	yes	T		30			30		10				10	
		6 NE ¼ of NW ¼																				
		7 NW ¼ of NW ¼																				
		8 SW ¼ of NW ¼																				
		9 SE ¼ of NW ¼																				
		10																				
		11 NE ¼ of SW ¼																				
		12 NW ¼ of SW ¼																				
		13 SW ¼ of SW ¼																				
		14 SE ¼ of SW ¼																				
		15																				
		16 NE ¼ of SE ¼																				
		17 NW ¼ of SE ¼																				
		18 SW ¼ of SE ¼																				
		19 SE ¼ of SE ¼																				
		20																				
						2						30			30		10				10	

Cass County, Minnesota, for Taxes for the Year 1954

	Sold for Taxes	Valuations by School Districts as Equalized by Department of Taxation: District No. 162 Rate 28 Mills	District No. ..... Rate ..... Mills	District No. ..... Rate ..... Mills	District No. ..... Rate ..... Mills	District No. ..... Rate ..... Mills	Tax Indicated State Homestead ..... Mills	State Tax on Non-Homestead 5.4 ..... Mills	Special Taxes	Total Taxes		Paid	When Paid: Month	Day	Year	Number of Receipt	March Settlement 1955	June Settlement 1955	Penalty	November Settlement 1955	Penalty	Collections to First Monday in January 1956	Penalty	Delinquent on First Monday in January 1956	Total Delinquent Tax and Penalty	Remarks
		Dollars	Dollars	Dollars	Dollars	Dollars	Dollars	$ cts.	$ cts.	$ cts.							$ cts.	$ cts.	$ cts.	$ cts.	$ cts.	$ cts.	$ cts.	$ cts.	$ cts.	
1		10					208	06		214	1	PAID IN FULL	FEB	28	1955	4086	214									
2											2															
3											3															
4											4															
5											5															
6											6															
7											7															
8											8															
9											9															
10											10															
11											11															
12											12															
13											13															
14											14															
15											15															
16											16															
17											17															
18											18															
19											19															
20											20															
		10					208	06		214							214									

Long Prairie
Staples Sawyer
White Pine Bench
Fairview Bench
Re-Arrangement of Sec. 19 of White Pine Bench

Form SCD (34) [illegible]

Assessment Roll and Tax List of Real Property in the Town of Hersey — Cass County, Minnesota, for Taxes for the Year 1954

*Indicate Type of Property: R-Residential, C-Commercial, I-Industrial, U-Utility, F-Farm

	In Whose Name Assessed	To Whom Transferred	Description of Property: Subdivision	Sec. or Lot	Town or Block	Rng.	Number of Acres of Land: Acres	Tenths	No. School District	Indicate Homestead Tax or No	Indicate Last Homestead Tax or No	Indicate Type of Property*	True and Full Valuations: Land Exclusive of Structures and Improvements (Dollars)	Buildings and Other Structures (Dollars)	Machinery Permanently Attached to Real Estate (Dollars)	Total True and Full Value (Dollars)	Assessed Valuations: Rural: Homestead Up to $1,000 20% (Dollars)	Rural: Over $4,000 Non-Homestead 33⅓% (Dollars)	All Other: Homestead Up to $1,000 25% (Dollars)	All Other: Over $4,000 Non-Homestead 40% (Dollars)	All Other: Machinery Permanently Attached to Real Estate 33⅓% (Dollars)	Total Assessed Value (Dollars)	Total Assessed Value as Equalized by the Board of Review (Dollars)	Final Equalized Value (Dollars)
1	George C. Brandt, Jr.		NE¼ of NE¼ Lot 2	9	140	31	19.32			No	no	R	207	1752		1959		653				653		
2			NW¼ of NE¼																					
3			SW¼ of NE¼																					
4			SE¼ of NE¼																					
5																								
6			NE¼ of NW¼																					
7			NW¼ of NW¼																					
8			SW¼ of NW¼																					
9			SE¼ of NW¼																					
10																								
11			NE¼ of SW¼																					
12			NW¼ of SW¼																					
13	Carl August Lund	(Patent 4-2051)	SW¼ of SW¼ Lot 1							No	yes		126			126		42				42		
14			SE¼ of SW¼																					
15																								
16			NE¼ of SE¼																					
17			NW¼ of SE¼																					
18			SW¼ of SE¼																					
19			SE¼ of SE¼																					
20																								
							19.32						333	1752		2085		695				695		

	Sold for Taxes (Dollars)	Valuations Re-School Districts as Equalized by Department of Taxation: District No. / Rate ... Mills (Dollars)	District No. / Rate ... Mills (Dollars)	District No. / Rate ... Mills (Dollars)	District No. / Rate ... Mills (Dollars)	District No. / Rate ... Mills (Dollars)	Tax Including State Homestead ... Mills ($ cts.)	State Tax on Non-Homestead 5.7 Mills ($ cts.)	Special Taxes ($ cts.)	Total Taxes ($ cts.)	Paid	When Paid: Month Day Year	Number of Receipt	March Settlement 1955 ($ cts.)	June Settlement 1955 ($ cts.)	Penalty	November Settlement 1955 ($ cts.)	Penalty	Collections to First Monday in January 1956 ($ cts.)	Penalty	Delinquent on First Monday in January 1956 ($ cts.)	Total Delinquent Tax and Penalty ($ cts.)	Remarks
1				653			14.98	3.40		15.38	PAID IN FULL	MAY 31 1955	8742		15.38								
2																							
3																							
4																							
5																							
6																							
7																							
8																							
9																							
10																							
11																							
12																							
13		42					8.74	.22		8.96	1st Half Paid 2nd Half Paid	MAY 31 1955 OCT 31 1955	7942 15258		4.48		4.48						
14																							
15																							
16																							
17																							
18																							
19																							
20																							
		42		653	695	no	14.98 .94 15.92	3.62		16.14					15.86		4.48					

Assessment Roll and Tax List of Real Property in the Town of Hewitt

Cass County, Minnesota, for Taxes for the Year 1954.

Form 3GD (54) — Indicate Type of Property: R - Residential, C - Commercial, I - Industrial, U - Utility, F - Farm

	In Whose Name Assessed	To Whom Transferred	Description of Property: Subdivision	Sec. or Lot	Town or Block	Rng	Number of Acres of Land (Acres / Mills)	Sch. School District	Indicate Homestead Tax or No	Indicate Agricultural Tax or No	Indicate Type of Property	True and Full Valuations: Land Exclusive of Improvements and Improvements	Buildings and Other Structures	Machinery Permanently Attached to Real Estate	Total True and Full Value	Assessed Valuations: Rural — Homestead Up to $1,000 20%	Rural — Over $4,000 and Non-Homestead 33⅓%	All Other — Homestead Up to $1,000 25%	All Other — Over $4,000 and Non-Homestead 40%	All Other — Machinery Permanently Attached to Real Estate 33⅓%	Total Assessed Value	Total Assessed Value as Equalized by the Board of Review	Final Equalized Value
							Acres / Mills					Dollars	Dollars	Dollars	Dollars	Dollars	Dollars	Dollars	Dollars	Dollars	Dollars	Dollars	Dollars
1			NE¼ of NE¼	10	140	31		Yes															
2			NW¼ of NE¼																				
3			SW¼ of NE¼																				
4			SE¼ of NE¼																				
5																							
6			NE¼ of NW¼																				
7			NW¼ of NW¼																				
8			SW¼ of NW¼																				
9			SE¼ of NW¼																				
10	Helen A. Dalton & Catherine A. Brown		4 acres of Lot 2				4		No	No	C	120	665		785		595				595		
11	John & Mathilda Brush		Pt 100' x S. 3 30' x C. 94' x 385' of Lot 3						No	Yes	R	93	463		556		186				186		
12	Margaret Freeman		Pt 99' x S. 385' x C. 89' x 370' of Lot 3						"	"	L	87			87		29				29		
13	~~John & Mathilda Brush~~		100' x 350' S. 100' x 380' N of Lot 3						"	"	L	93			93		31				31		
14	~~Edward & Ruth R. Johnson~~		S. 99' x 400' of Lot 3				92		"	"	C	100	200		300		100				100		
15	" " " "		E. 100' x 400' of Lot 3				1		Yes	"	R	100	215		315	63					63		
16			200' x 400' on back St. & fronting E. 200' out of Lot 3				2		No	"	C	200	481		681		227				227		
17	N. Harold & Virginia B. Cox		Pt 100' of W. 1/2 of E. 1/2 between Hwy & Lake of ~~Hewitt~~ Lot 2				4		No	"	R	98	478		576		192				192		
18	N. Harold & Virginia B. Cox		N. 69' of E. 5½' of Lot 2 ~~Hewitt~~				350		"	"	R	75	462		537		179				179		
19	Lillian Margaret & Jennie R. Wilson		6½ acs of Lot 2				6.50		No	"	R	185	443		628		226				226		
20	Harry Alvin & Esther Augusta Johnson		E. 100' of N. 500' of Lot 2						"	"	R	99	963		1062		354				354		
			[continued on next page]				2192					1020	4022		6672	63	2119				2182		

Valuations by School Districts as Equalized by Department of Taxation

	Sold for Taxes	District No. / Rate / Mills	District No. / Rate / Mills	District No. / Rate / Mills	District No. / Rate / Mills	District No. / Rate / Mills	Tax including State Homestead	State Tax on Non-Homestead	Special Taxes	Total Taxes		Paid	When Paid (Month Day Year)	Number of Receipt	March Settlement 1955	June Settlement 1955	Penalty	November Settlement 1955	Penalty	Collections to First Monday in January 1956	Penalty	Delinquent on First Monday in January 1956	Total Delinquent Tax and Penalty	Remarks
		Dollars	Dollars	Dollars	Dollars	Dollars	$ cts.	$ cts.	$ cts.	$ cts.					$ cts.	$ cts.	$ cts.	$ cts.	$ cts.	$ cts.	$ cts.	$ cts.	$ cts.	
1																								
2																								
3																								
4																								
5																								
6																								
7																								
8																								
9																								
10				595			135.84	2.10		137.94	10	PAID IN FULL	MAY 31 1955	7932		137.94								
11		1.86					38.74	.98		39.72	11	PAID IN FULL	MAY 31 1955	7933		39.72								
12		.29					6.04	.16		6.20	12	PAID IN FULL	MAY 31 1955	7946		6.20								
13		.31					6.46	.16		6.62	13	PAID IN FULL	MAY 31 1955	7952		6.62								
14		1.00					20.84	.52		21.36	14	PAID IN FULL	MAY 31 1955											
15		.63					13.12			13.12	15	PAID IN FULL	MAY 31 1955	7959		13.12								
16		2.27					47.28	1.18		48.46	16	PAID IN FULL	MAY 31 1955											
17		1.92					40.00	1.00		41.00	17	PAID IN FULL	MAY 31 1955	7949		41.00								
18		1.79					37.28	.94		38.22	18	PAID IN FULL	MAY 31 1955			38.22								
19		2.26					47.05	1.18		48.23	19	PAID IN FULL	MAY 31 1955	7934		48.23								
20	SOLD FOR TAXES	3.54					73.74	1.84		75.58	20	PAID IN FULL	MAY 31 1955	7945		75.58								
		6.63			.63	No	135.84																	
		15.54			21.00		330.58	11.06		477.48						477.48								
		15.51			21.00		466.42																	

Shady Shores

White Pine Estates Beach

Subdivisions of Lot 10 of White Pine Beach

Assessment Roll and Tax List of Real Property in the Linn of Hiram — Cass County, Minnesota, for Taxes for the Year 1954

Form 3GD (54) [illegible]

*Indicate Type of Property: R-Residential, C-Commercial, I-Industrial, U-Utility, F-Farm

	In Whose Name Assessed	To Whom Transferred	Description of Property: Subdivision	Sec. or Lot	Twp. or Block	Rng	Number of Acres of Land (Acres / 100ths)	No. School District	Individual Homestead Tax on No	Individual Veteran Tax on No	Indicate Type of Property*	True and Full Valuations: Land Exclusive of Structures and Improvements (Dollars)	Buildings and Other Structures (Dollars)	Machinery Permanently Attached to Real Estate (Dollars)	Total True and Full Value (Dollars)	Assessed Valuations: Rural Homestead Up to $12,000 20% (Dollars)	Rural Over $4,000 Not Non-Homestead 33⅓% (Dollars)	All Other Homestead Up to $4,000 25% (Dollars)	All Other Over $4,000 and Non-Homestead 40% (Dollars)	All Other Machinery Permanently Attached to Real Estate 33⅓% (Dollars)	Total Assessed Value	Total Assessed Value as Equalized by the Board of Review (Dollars)	Final Equalized Value (Dollars)
1			NE¼ of NE¼	10	140	31	40																
2			NW¼ of NE¼																				
3			SW¼ of NE¼																				
4			SE¼ of NE¼																				
5	Lenwood L. & Gladys A. Distrom		N 168' of E 350' of Lot 2				1.60		no	yes	R	160	540		700		234				234		
6			NE¼ of NW¼																				
7			NW¼ of NW¼																				
8			SW¼ of NW¼																				
9			SE¼ of NW¼ (Acres)																				
	Harry H. & Eva C. Lundberg		Lot 1 Block 1 Lundberg Park Addition to Backus. Beginning at the most northerly corner of said Lot 1 thence southerly on the northeasterly line of said Lot 1 a distance of 100 feet, thence southwesterly to the most westerly corner of said Lot 1 thence northwesterly on the northwesterly line of said Lot 1 to the most northerly corner of said Lot 1 thence northeasterly to the point of beginning.						no	"	L	99			99		33				33		
	Carl A. Ryan		Lot 1 Block 3 of the plat of Peaceful Valley & also that part of Lot 1 lying S. of Lot 25 & N. of Northwoods Drive & the E. 1/2 of Lot 1 lying E. of Lot 1, Block 1 of Peaceful Valley & E. of Lot 1 Block 2 of Peaceful Valley						"	"	T	1501			501		167				167		
12			NW¼ of SW¼																				
13	Joseph & Ella Stalich		.05 ac. and N. 1/2 of Lot 4 NW¼ of NW¼				.05		yes	yes	R	51	54		105	21					21		
14	Alfred E. Storck		Part of Lot 4 SE¼ of SW¼						no	"	L	99			99		33				33		
	John H. & Blanche L. Coughlin		That part of Lot 1 in Section 1 of Lot 1 Peaceful Valley lying N. of a line beginning at the most westerly corner of said Lot 1 thence southerly to the most westerly corner of said Lot 1						no	"	R	201	270		471		157				157		
16	Helen A. Dalton & Catherine Carr		NE¼ of SE¼ Lot 1				2.50		no	"	C	612	1236		1848		616				616		
17	Edward H. & Janice H. Bookbroth		S. 150' of N. 300 ft of Lot 2 NW¼ of SE¼				5.85		no	"	R	150	1170		1320		440				440		
18	" " "		150' along north side of Lot 2 SW¼ of SE¼				5.85		no	"	L	150			150		50				50		
19	Dr. Helge & Rose L. Boore		263' along north side x 1400' of Lot 2				8		"	"	R	261	940		1201		417				417		
20	D. H. & Ruth Keenan Bagley		S. 300' of N. 600' of Lot 2				1		"	"	R	120	1165		1285		421				421		
							19.95					3294	6475		9769	21	2555				2576		

	Sold for Taxes	Valuations by School Districts as Equalized by Department of Taxation: District No. ..... Rate ..... Mills	District No. ..... Rate ..... Mills	District No. ..... Rate ..... Mills	District No. ..... Rate ..... Mills	District No. ..... Rate ..... Mills	Tax Including State Homestead ..... Mills	State Tax on Non-Homestead ..... Mills	Special Taxes	Total Taxes	Paid	When Paid (Month Day Year)	Number of Receipt	March Settlement 1955	June Settlements 1955	Penalty	November Settlement 1955	Penalty	Collections to First Monday in January 1956	Penalty	Delinquent on First Monday in January 1956	Total Delinquent Tax and Penalty	Remarks
		Dollars	*Dollars	Dollars	Dollars	Dollars	$ cts.	$ cts.	$ cts.	$ cts.				$ cts.	$ cts.	$ cts.	$ cts.	$ cts.	$ cts.	$ cts.	$ cts.	$ cts.	
1																							
2																							
3																							
4																							
5	Sold for taxes		234				52.92	1.32		54.24	Back Paid	MAY 31 1955	7944		2.75						26.74		
6																							
7																							
8																							
9																							
10			33				6.88	.18		7.06	PAID IN FULL	MAY 31 1955	7947		7.06								
11			167				34.78	.88		35.66	1st Half Paid 2nd Half Paid	MAY 31 1955 OCT 31 1955	7943 13250		17.83		17.83						
12																							
13			X 21				4.38			4.58	PAID IN FULL	MAY 6 1955	327		4.38 3.53								
14			33				6.88	.18		7.06	1st Half Paid 2nd Half Paid	MAY 31 1955 OCT 31 1955	7946 15106				3.53						
15			157				32.70	.82		33.52	PAID IN FULL	JAN 22 1954	181	33.52									
16			616				128.32	3.22		131.54	PAID IN FULL	MAY 31 1955	7922		131.54								
17			440				91.66	2.30		93.96	PAID IN FULL	APR 20 1955	4968		93.96								
18			50				10.42	.26		10.68	PAID IN FULL	APR 20 1955			10.68								
19			417				86.86	2.18		89.04	1st Half Paid 2nd Half Paid	MAY 31 1955 OCT 31 1955	12191 15574		44.52		44.52						
20	Sold for Taxes		421				87.70	2.20		89.90	1st Half Paid 2nd Half Paid	MAY 31 1955 DEC 6 1955	7914 16014		89.90				44.95		Ref. int. $84.79 $10.00 4.56	2.74	$10 over collected
			X 21 260				544.50	13.54		557.04				33.52	544.95		61.88		44.95		4.56	2.74	

Shady Shores

White Pine Beach

Backbone of Lot 19 of White Pine Beach

Backbone of Lot 19 of White Pine Beach

Assessment Roll and Tax List of Real Property in the Town of Hiram, Cass County, Minnesota, for Taxes for the Year 1954.

*Indicate Type of Property: R - Residential, C - Commercial, I - Industrial, U - Utility, F - Farm

Form SCD (54)

In Whose Name Assessed	To Whom Transferred	Description of Property: Subdivision	Sec. or Lot	Town Blk. Block	Reg.	Number of Acres of Land (Acres)	100ths	Indicate Unimproved Tax or No	Indicate Total Tax or No	Indicate Type of Property	No. School District	Land Exclusive of Structures and Improvements (Dollars)	Buildings and Other Structures (Dollars)	Machinery Permanently Attached to Real Estate (Dollars)	Total True and Full Value (Dollars)	Rural: Homestead Up to $4,000 20% (Dollars)	Rural: Over $4,000 and Non-Homestead 33⅓% (Dollars)	All Other: Homestead Up to $4,000 25% (Dollars)	All Other: Over $4,000 and Non-Homestead 40% (Dollars)	Machinery Permanently Attached to Real Estate 33⅓% (Dollars)	Total Assessed Value (Dollars)	Total Assessed Value as Determined by the Board of Review (Dollars)	Final Equalized Value (Dollars)
M. B. + Lou Mae Lathrop		Part of Lot 1 formerly lots 1-2-3-4-5-6-7-8-9-10 Blk 4, Blk 1-2-3-4-5-6-7-8-9-10 Blk 54 Lots 1-2-3-4-5-6, Part of King Beach				11.140	31	Unit	no	yes	R	500	807		1307		369				369		
Mason B. Lathrop		Part of Lot 1 formerly lots 1-2-3-4 Blk 54 + Blk 1-2-3-4-5-6-7-8-9-10 Blk 4, Part of King Beach						"	"	T		48			48		16				16		
Leonard M. + Bernice S. Stahler		Part of Lot 1 formerly lots 1-2-3-4 Blk 6 Part of Rudy Beach						no	"	L		51			51		17				17		
E. D. Ramsley		Part of Lot 1 formerly lots 1-2-3-13 inc Blk 6 Part of King Beach						"	"	R		150			150		50				50		
David H + Helen G. Anderson		568 ac of Lot 1 (300' on lot 1-6 & 568 ac more or less)	5			5.68		no	"	R		300	921		1221		407				407		
		NE¼ of NW¼	6																				
		NW¼ of NW¼	7																				
		SW¼ of NW¼	8																				
		SE¼ of NW¼	9																				
Robert H + Mabel Mayer		Part of Lot 3 formerly lots 5 to 18 "Shady Shores"	10			6.50		yes	"	T		40			40	8					8		
		NE¼ of SW¼	11																				
		NW¼ of SW¼	12																				
Helen A. Dalton + Catherine A. Crane		SW¼ of SW¼ Lot 4	13			36		no		C		540	1047		1587		529				529		
		SE¼ of SW¼	14																				
Clara J. Moore		Lots 1 + 2 vacated lots 5 to 18 "Shady Shores"	15			8.90		no	yes	L		54			54		18				18		
		NE¼ of SE¼	16																				
		NW¼ of SE¼	17																				
		SW¼ of SE¼ Lot 2	18																				
The Lucette Company		SE¼ of SE¼	19			40		no	"	T		321			321		107				107		
			20																				
						123.68						1864	2775		4639	8	1609				1621		

Sold for Taxes	Validations by School Districts as Equalized by Department of Taxation: District No. / Rate / Mills	District No. / Rate / Mills	District No. / Rate / Mills	District No. / Rate / Mills	Tax Including State Homestead Mills	State Tax on Non-Homestead 5.31 Mills	Special Taxes	Total Taxes	Paid	When Paid (Month Day Year)	Number of Receipt	March Settlement 1955	June Settlement 1955	Penalty	November Settlement 1955	Penalty	Collections to First Monday in January 1956	Penalty	Delinquent on First Monday in January 1956	Total Delinquent Tax and Penalty	Remarks
	Dollars	Dollars	Dollars	Dollars	$ cts.	$ cts.	$ cts.	$ cts.				$ cts.	$ cts.	$ cts.	$ cts.	$ cts.	$ cts.	$ cts.	$ cts.	$ cts.	
1	369				7686	192		7878	1	PAID IN FULL MAY 25 1955	6054		7878							
2	16				326	08		342	2	PAID IN FULL MAY 25 1955	6184		342							
3	17				354	08		362	3									362	348		
4	50				1042	26		1068	4									1068			
5	407				8478	212		8690	5	PAID IN FULL FEB 3 1955	520	8690									
6									6												
7									7												
8									8												
9									9												
10	8				166			166	10	1st Half Paid OCT 25 1955 / 2nd Half Paid MAY 2 1956	5087 / 4756		83		83						
11									11												
12									12												
13		529			12078	276		12354	13	PAID IN FULL MAY 31 1955	7932		12354								
14									14												
15	18				374	10		384	15	1st Half Paid MAY 31 1955 / 2nd Half Paid OCT 31 1955	7934 / 4961		192		192						
16									16												
17									17												
18									18												
19	107				2228	56		2284	19	1st Half Paid MAY 31 1955 / 2nd Half Paid OCT 27 1955	7935 / 4974		1142		1142						
20									20												
	8 / 984 / 990		529 / 1584 / 1584		12078 / 20662 / 32740	788		33528				8690	21891		1417				1430		

Assessment Roll and Tax List of Real Property in the Town of Kinney

Cass County, Minnesota, for Taxes for the Year 1954.

Form SCD (24)

*Indicate Type of Property: R-Residential, C-Commercial, I-Industrial, U-Utility, F-Farm

	In Whose Name Assessed	To Whom Transferred	Description of Property: Subdivision	Sec. or Lot	Town or Block	Reg	Number of Acres of Land: Acres	Hills	No. School District	Indicate Homestead Yes or No	Indicate Agricultural Yes or No	Indicate Type*	True and Full Valuations: Land Exclusive of Structures and Improvements	Buildings and Other Structures	Machinery Permanently Attached to Real Estate	Total True and Full Value	Assessed Valuations: Rural: Homestead Up to $4,000 20%	Rural: Other and Non-Homestead Over $4,000 and Up to $7,000 33⅓%	All Other: Homestead Up to $7,000 25%	All Other: Homestead Over $4,000 and Non-Homestead Over $7,000 40%	All Other: Machinery Permanently Attached to Real Estate 33⅓%	Total Assessed Value	Final Equalized Value
							Acres	Hills					Dollars	Dollars	Dollars	Dollars	Dollars	Dollars	Dollars	Dollars	Dollars	Dollars	Dollars
1	Hazel E. Kent		NE¼ of NE¼	12	140	31	40			yes	yes	R	198	152		350	70					70	
2	J. A. Mack		Lot 4 of NW¼ of NE¼				20			no	"	T	60			60			20			20	
3	Mrs Oscar Bartom		SW¼ of NE¼				40			yes	"	T	70			70	14					14	
4	Mary Dressler		SE¼ of NE¼				40			no	"	T	201			201			67			67	
5	Backus State Bank		N½ of NW¼ of 7644				20			yes	"	R	110	620		730	146					146	
6	Estate of Arthur Anderson		NE¼ of NW¼				40			no	"	T	300			300			100			100	
7	Frank Fairfield Murray Jr.		Lot 1 less Parcel Less 1024 NW¼ of NW¼ Elm Hurst				10			yes	"	R	80	375		455	91					91	
8	L. C. Johnson		Lot 2 less 1 lot of 4 Hills Cass Beach SW¼ of NW¼ less 2 acres				25			"	"	R	83	152		235	47					47	
9	Oscar & Mabel Bartom		SE¼ of NW¼				40			"	"	T	160			160	32					32	
10	Emma Marie E. Carlson		N 180' of S 440' of W 1/2 of W 1/2 lying N. of County road less N. 20 ft of W 325'							no	"	R	149	832		981			327			327	
11	L. C. Johnson		NE¼ of SW¼				40			yes	"	T	70			70	14					14	
12	" "		NW¼ of SW¼ less 2 acres				40			"	"	T	115			115	23					23	
13	Fred Noack		SW¼ of SW¼				40			"	"	R	328	242		570	114					114	
14	R. C. & Stella D. & Joe H. Buchanan		SE¼ of SW¼ Lot 5				30.50			no	"	T	306			306			102			102	
15	Oscar Bartom		135' x 200' E side of road Lot 1				6			yes	"	R	36	464		500	100					100	
16	Mabel Bartom		NE¼ of SE¼				40			"	"	T	160			160	32					32	
17	" "		NW¼ of SE¼				40			"	"	T	100			100	20					20	
18	John Frederick Jensen		SW¼ of NE¼ Lot 4				27			no	"	T	168			168			56			56	
19	" "		Lots 3 (less N. 300' of E. 100' & less N. 200' of E. 200') & Lot 4 (less S. 200' of E. 100') SE¼ of NE¼ less 2 acres & less N. 100' of E. 100'				130.2			"	"	T	90			90			30			30	
20	Douglas Henningfield		N. 100' of E. 100' of Lot 3				2.66			"	"	R	75	120		195			65			65	
			(Continued on next page)				556.18						2169	2957		5126	1024		1449			2473	

	Sold for Taxes	Valuations by School Districts as Equalized by Department of Taxation: District No. 1 Rate ... Mills	District No. 2 Rate ... Mills	District No. ... Rate ... Mills	District No. ... Rate ... Mills	District No. ... Rate ... Mills	District No. ... Rate ... Mills	Tax Including State Homestead ... Mills	State Tax on Non-Homestead ... Mills	Special Taxes	Total Taxes	Paid	When Paid: Month Day Year	Number of Receipt	March Settlement 1955	June Settlement 1955	Penalty	November Settlement 1955	Penalty	Collections to Five Months in January 1956	Penalty	Delinquent on Five Months in January 1956	Total Delinquent Tax and Penalty	Remarks
		Dollars	Dollars	Dollars	Dollars	Dollars	Dollars	$ cts.	$ cts.	$ cts.	$ cts.				$ cts.	$ cts.	$ cts.	$ cts.	$ cts.	$ cts.	$ cts.	$ cts.	$ cts.	
1		N	70					1456			1456	1	PAID IN FULL MAY 2 1 1955	5460		1456								
2			20					416	10		426	2	PAID IN FULL MAY 3 1 1955	7156		426								
3	SOLD FOR TAXES	N	14					292			292	3										292		
4			67					1346	34		1438	4										1438		143.8
5		N	146					3042			3042	5	PAID IN FULL MAY 3 1 1955	6768		304.21								
6			100					2083	52		2135	6	PAID IN FULL MAY 2 1 1955	6884		213.5								
7		N	91					1896			1896	7	PAID IN FULL MAY 2 1 1955	6354		189.6								
8		N	47					980			980	8	PAID IN FULL AUG 9 1955	12877				98						
9	SOLD FOR TAXES	N	32					666			666	9												66.6
10			327					6812	170		6982	10	PAID IN FULL MAY 3 1 1955	7153		698.2								
11		N	14					292			292	11	PAID IN FULL AUG 9 1955	12877				29.2						
12		N	23					480			480	12	PAID IN FULL AUG 9 1955					48.0						
13		N	114					2374			2374	13	PAID IN FULL APR 1 1 1955	7854		237.4								
14			102					2124	54		2178	14	PAID IN FULL FEB 8 1955	2792	217.8									2073 / 22.91
15	SOLD FOR TAXES	N	100					2083			2083	15												66.4
16	SOLD FOR TAXES	N	32					666			666	16												41.6
17	SOLD FOR TAXES	N	20					416			416	17												
18			56					1166	30		1196	18	PAID IN FULL MAY 3 1 1955	7164		119.6								
19			30					624	16		640	19	PAID IN FULL MAY 3 1 1955			64.0								
20			65					1354	34		1388	20	PAID IN FULL MAY 3 1 1955	7153		138.8								
		N	103																					55.58
			2473					30620	400		31020				217.8	2150.7		1752						
			147																					

Shady Shores

White Pine Beach

Fairview Beach

Subdivision of Lots 19 of White Pine Beach

Assessment Roll and Tax List of Real Property in the Town of Hiram — Cass County, Minnesota, for Taxes for the Year 1954.

Form SCD (54) [illegible]

Indicate Type of Property: R - Residential, C - Commercial, I - Industrial, U - Utility, F - Farm

			DESCRIPTION OF PROPERTY								TRUE AND FULL VALUATIONS				ASSESSED VALUATIONS																											
															RURAL		ALL OTHER																									
IN WHOSE NAME ASSESSED	TO WHOM TRANSFERRED		SUBDIVISION	Sec. or Lot	Town or Block	Reg.	Number of Acres of Land	No. School District	Indicate Homestead Yes or No	Indicate Agricultural Yes or No	Indicate Type Property	LAND Exclusive of Structures and Improvements	BUILDINGS and Other Structures	MACHINERY Permanently Attached to Real Estate	TOTAL True and Full Value	Homestead Up to $4,000 20%	Over $4,000 and Non-Homestead 33⅓%	Homestead Up to $4,000 25%	Over $4,000 and Non-Homestead 40%	MACHINERY Attached to Real Estate 33⅓%	TOTAL ASSESSED VALUE	Total Assessed Value as Equalized by the Board of Review	FINAL EQUALIZED VALUE
							Acres / 100ths					Dollars	Dollars	Dollars	Dollars	Dollars	Dollars	Dollars	Dollars	Dollars	Dollars	Dollars	Dollars
			2 ac. of Lot 24 of N½ of SW¼																				
M. C. & Lou Mae Lattrop		1	NE¼ of NW¼	12	140	31	62.0	Unk	no	yes	F	15			15		5				5		
Henry H. & Ann E. Bancroft		2	E 200' of Lot 3 NW¼ of NW¼				5.12				R	150	201		351		117				117		
Edwin J. & Madeline Dalbergue		3	St. 100' of E 400' of Lot 3 SW¼ of NW¼				2.56		no		R	75	142		217		89				89		
		4	SE¼ of NE¼																				
Gertrude M. Hartgman, H. L. & Earl L. Helander		5	85' x 200' of Lot 1				.90		no		R	84	276		360		120				120		
		6	NE¼ of NW¼																				
		7	NW¼ of NW¼																				
Eugene J. & Alta L. Byrne		8	St. 100' of E 500' of Lot 3 SW¼ of NW¼				2.56		no		R	55	135		210		70				70		
		9	SE¼ of NW¼																				
Gertrude M. Hartgman, H. L. & Earl L. Helander		10	85' x 200' of Lot 1				.90		no		R	85	80		165		55				55		
		11	NE¼ of SW¼																				
Max C. & Mae Kay		12	St. 100' of E. 300' of Lot 3 NW¼ of SW¼				2.56		yes		R	75	195		270	54					54		
Don C. & Ruth K. Rice		13	St. 200' of S. 275' of Lot 1 N. of Road SW¼ of SW¼						yes		R	20			20	4					4		
		14	SE¼ of SW¼																				
Don C. & Ruth K. Rice		15	St. 85' of St. 255' of St. 200' of Lot 1 (Strip between Don Mc Kay & Co. Rd.)								R	100	670		770	154					154		
		16	NE¼ of SE¼																				
		17	NW¼ of SE¼																				
		18	SW¼ of SE¼																				
Clarence L. & Bessie M. Hess		19	E 100' of St. 200' of Lot 3, less E. 100' of W 200' of E 700 SW¼ of SW¼						no		R	75	222		297		99				99		
Marie E. & Wheeler		20	St. 100' of St. 200' of E. 700 ft. of Lot 3				5.12		no		R	51	142		243		81				81		
Mary E. Bennethum			E 100' of W 200' of E 700' of Lot 3 12/1/32				24.92					805	2163		2968	712	656				568		

	SOLD FOR TAXES	VALUATIONS BY SCHOOL DISTRICTS AS EQUALIZED BY DEPARTMENT OF TAXATION						Tax including State Homestead	State Tax on Non-Homestead 5.7 Mills	SPECIAL TAXES	TOTAL TAXES	PAID	WHEN PAID	Number of Receipt	March Settlement 1955	June Settlement 1955	Penalty	November Settlement 1955	Penalty	Collections to First Monday in January 1956	Penalty	Delinquent on First Monday in January 1956	Total Delinquent Tax and Penalty	REMARKS
		District No. ..... Rate ..... Mills	District No. 5 Rate 33.3 Mills	District No. ..... Rate ..... Mills	District No. ..... Rate ..... Mills	District No. ..... Rate ..... Mills	District No. ..... Rate ..... Mills						Month Day Year											
		Dollars	Dollars	Dollars	Dollars	Dollars	Dollars	$ cts.	$ cts.	$ cts.	$ cts.				$ cts.	$ cts.	$ cts.	$ cts.	$ cts.	$ cts.	$ cts.	$ cts.	$ cts.	
1			5					104	02		106	PAID IN FULL	MAY 23 1955	6684		106								
2			117					2438	62		2500	PAID IN FULL	MAY 31 1955	8120		2500								
3			89					1854	46		1900	PAID IN FULL	APR 27 1955	5225		19 00								
4																								
5			120					2500	62		2562	PAID IN FULL	MAY 31 1955	7194		2562								
6																								
7																								
8			70					1458	36		1494	PAID IN FULL	MAY 31 1955	7158		1494								
9																								
10			55					1146	28		1174	PAID IN FULL	MAY 31 1955	7154		1174								
11																								
12		H	54					1124			1124	PAID IN FULL	APR 26 1955	4483		1127								
13		H	4					84			84	PAID IN FULL	MAY 31 1955	7122		84								
14																								
15		H	154					3208			3208	PAID IN FULL	MAY 31 1955	7122		3208								
16																								
17																								
18																								
19			99					2062	52		2114	PAID IN FULL	MAY 20 1955	6106		2114								
20			81					1688	42		1730	PAID IN FULL	MAY 31 1955	7157		1730								
		H	317					17666	330		17996					17996								
			1968																					

Assessment Roll and Tax List of Real Property in the Town of Hiram

Cass County, Minnesota, for Taxes for the Year 1954.

Form SCD (54) 30,000-forms printed, 10000-2-54

*Indicate Type of Property: R - Residential, C - Commercial, I - Industrial, U - Utility, F - Farm

	In Whose Name Assessed	To Whom Transferred	Description of Property: Subdivision	Sec. or Lot	Town or Block	Reg.	Number of Acres of Land: Acres	100ths	No. School District	Indicate Homestead Tax or No	Indicate Agricultural Tax or No	Indicate Type of Property	True and Full Valuations: Land Exclusive of Structures and Improvements (Dollars)	Buildings and Other Structures (Dollars)	Machinery Permanently Attached to Real Estate (Dollars)	Total True and Full Value (Dollars)	Assessed Valuations: Rural: Homestead Up to $4,000 20% (Dollars)	Rural: Over $4,000 and Non-Homestead 33⅓% (Dollars)	All Other: Homestead Up to $4,000 25% (Dollars)	All Other: Over $4,000 and Non-Homestead 40% (Dollars)	Machinery Permanently Attached to Real Estate 33⅓% (Dollars)	Total Assessed Value (Dollars)	Total Assessed Value Equalized by the Board of Review (Dollars)	Final Equalized Value (Dollars)
1			NE¼ of NE¼	13	140	31				Yes														
2			NW¼ of NE¼																					
3			SW¼ of NE¼																					
4			SE¼ of NE¼																					
5																								
6			NE¼ of NW¼																					
7	Olaf & Jennie L. Sisley		~~NW¼ of NW¼~~ Lot 1 Blk 3 Hill				2.250			No	Yes	R	354	1008		1362		454				454		
8			SW¼ of NW¼																					
9			SE¼ of NW¼																					
10	Chas. Murray 1/3, John H. Buchanan 1/3, & R.C. Estella & Jos. H. Buchanan 1/3		Lot 1 (Island)				17.67			"	"	T	189			189		63				63		
11			NE¼ of SW¼																					
12			NW¼ of SW¼																					
13			SW¼ of SW¼																					
14	R.C. Buchanan		SE¼ of SW¼ 1 acre of Lot 1				2			"	"	R	100	281		381		127				127		
15	Walter Barlow		1 acre of Lot 1				1			"	"	R	49	200		249		83				83		
16			NE¼ of SE¼																					
17			NW¼ of SE¼																					
18	N. Cox & Anna L. Rodenhofer		SW¼ of SE¼ Lot 5				3			No	Yes	C	90	195 00 450 00		735	168	65				123		
19			SE¼ of SE¼																					
20																								
							50.67						792	2124		2916	168	792				960		

Validations by School Districts as Equalized by Department of Taxation

Sold for Taxes	District No. Rate Mills (Dollars)	District No. Rate Mills (Dollars)	District No. Rate Mills (Dollars)	District No. Rate Mills (Dollars)	District No. Rate Mills (Dollars)	District No. Rate Mills (Dollars)	Tax Including State Homestead (Dollars cts.)	State Tax on Non-Homestead 5.2 Mills ($ cts.)	Special Taxes ($ cts.)	Total Taxes ($ cts.)		Paid	When Paid: Month Day Year	Number of Receipt	March Settlement 1955 ($ cts.)	June Settlement 1955 ($ cts.)	Penalty ($ cts.)	November Settlement 1955 ($ cts.)	Penalty ($ cts.)	Collections to First Monday in January 1956 ($ cts.)	Penalty ($ cts.)	Delinquent on First Monday in January 1956 ($ cts.)	Total Delinquent Tax and Penalty ($ cts.)	Remarks
1											1													
2											2													
3											3													
4											4													
5											5													
6											6													
7		454					9458	236		9694	7	PAID IN FULL	MAY 31 1955	7954		96 94								
8											8													
9											9													
10		63					1312	32		1344	10	PAID IN FULL	FEB 28 1955	2797		13 44								
11											11													
12											12													
13											13													
14		127					2646	66		2712	14	PAID IN FULL	FEB 28 1955	2797		27 12								
15		83					1728	44		1772	15	PAID IN FULL	JAN 13 1954	53		17 72								
16											16													
17											17													
18	H 105						3604	34		3638	18	1st Half Paid 2nd Half Paid	MAY 4 1955 AUG 25 1955	5249 6283		1817		1817						
19											19													
20	H 105						19748	412		19160	20													

Shady Shores | Pleasant Island | Pine Point | Plainview Beach | Assessment of Lots 19 of White Pine Beach

Assessment Roll and Tax List of Real Property in the Town of Hiram, Cass County, Minnesota, for Taxes for the Year 1954.

*Indicate Type of Property: R-Residential, C-Commercial, I-Industrial, U-Utility, F-Farm

Form ACD (54) [illegible]

	In Whose Name Assessed	To Whom Transferred	Description of Property: Subdivision	Sec. or Lot	Town or Block	Rng	Number of Acres of Land: Acres	Tenths	No. School District	Indicates Homestead Tax Year	Indicates Agricultural Tax Year	* Indicates Type of Property	True and Full Valuations: Land Exclusive of Structures and Improvements (Dollars)	Buildings and Other Structures (Dollars)	Machinery Permanently Attached to Real Estate (Dollars)	Total Tree and Full Value (Dollars)	Assessed Valuations: Rural: Homestead Up to $1,000 20% (Dollars)	Rural: Over $1,000 and Non-Homestead 33⅓% (Dollars)	All Other: Homestead Up to $1,000 25% (Dollars)	All Other: Over $1,000 and Non-Homestead 40% (Dollars)	All Other: Machinery Permanently Attached to Real Estate 33⅓% (Dollars)	Total Assessed Value	Total Assessed Value as Examined by the Board of Review (Dollars)	Final Equalized Value (Dollars)
1	Peter & Esther C. Swanson		8 8 acres of Lot 1 NE¼ of NE¼	14	140	31	18		Yes	No	yes	R	210	333		543		181				181		
2			NW¼ of NE¼																					
3			SW¼ of NE¼																					
4	Chas. Murray		4 18 acres of Lot 1 SE¼ of NE¼				18			"	"	T	240			240		80				80		
5	" — Karl E. & Eva M. Mattson		500 ft wide on E side of Lot 2				11			"	"	R	164	700		864		288				288		
6	E. Arthur & Nellie Ericson		NE¼ of NW¼ Lot 3				75			"	"	T	60			60		20				20		
7	George E. or April Dietz		NW¼ of NW¼ Lot 1 Less West 1/4 of Highway				10.30			"	"	T	123			123		41				41		
8	Edna N. & Alfred E. Hoerth		SW¼ of NW¼ Lot 5				39			yes	"	T	120			120	36					36		
9	Isabella K. Johnstone		SE¼ of NW¼ Lot 6				36			no	"	R	330			330		110				110		
10																								
11	Victor E. Martin		NE¼ of SW¼				40			yes	"	C	140			140	28					28		
	State of Minnesota																							
12			NW¼ of SW¼																					
13	Hilbert A. Johnson		SW¼ of SW¼				40			no	"	T	114			114		38				38		
14	Victor E. Martin		NE¼ of SW¼				40			yes	"	R	186	720		905	181					181		
	State of Minnesota																							
15			Lot 1																					
16			NE¼ of SE¼																					
17	Adams M. & Helen Bringwald Smith		SW¼ of SE¼ Lot 1 less 2 acres				37.40			no	"	R	327	242		621		207				207		
18	Victor E. Martin		SW¼ of SE¼ Lot 3				13.50			no yes	"	C	180 H	270 H		450	36	90				126		
19			SE¼ of SE¼																					
20	Isabella K. Johnstone		Triangle of Lot 1				9.60			no	"	R	93	131.4 ~~144~~ + 8 drop		140.7 ~~144~~		46.9				46.9		
							218.00						2248	2379		5627	271	1524				1795		

	Sold for Taxes	Valuations by School Districts as Equalized by Department of Taxation: District No. / Rate ___ Mills	District No. / Rate ___ Mills	District No. / Rate ___ Mills	District No. / Rate ___ Mills	District No. / Rate ___ Mills	District No. / Rate ___ Mills	Tax Including State Homestead ___ Mills	State Tax on Non-Homestead 54 Mills	Special Taxes	Total Taxes	Paid	When Paid (Month Day Year)	Number of Receipt	March Settlement 1955	June Settlement 1955	Penalty	November Settlement 1955	Penalty	Collections to First Monday in January 1956	Penalty	Delinquent on First Monday in January 1956	Total Delinquent Tax and Penalty	Remarks
1		181						3770	44		3814					3814								
2																								
3																								
4		80						1666	42		1708	PAID IN FULL	MAY 31 1955	7392		1708								
5		288						6000	150		6150	PAID IN FULL	OCT 31 1955	7557				6150	215					
												PAID IN FULL	MAY 31 1955	7963		426								
6		20						416	10		426	PAID IN FULL	MAY 31 1955	7962		426								
7		41						854	22		876	1st Half Paid	MAY 31 1955	7961		271								
8		H 26						542			542	2nd Half Paid	OCT 29 1955	7105				271						
9		110						2292	58		2350	PAID IN FULL	MAY 31 1955	7965		2350								
10																								
11		H 136						584			584	PAID IN FULL	MAY 31 1955	6623		584								
12																								
13		38						792	20		812	PAID IN FULL	MAY 31 1955	7964		812								
14		H 181						3770			3770	PAID IN FULL	MAY 31 1955	6623		3770								
15																								
16																								
17		207						4312	108		4420	PAID IN FULL	APR 11 1955	4855		4420								
18		H 126 90						2624	46		2670	PAID IN FULL	MAY 31 1955	6523		2670								
19																								
20		469						9770	244		10014	PAID IN FULL	MAY 31 1955	7965		10014								
		H 1524 1795						37392	794		38186					31765		(6421)						

Township Map: Sandy Shores; White Pine; Fairview Beach; Assessment of Lots 13 of White Pine Beach; Beach

Assessment Roll and Tax List of Real Property in the Town of Hiram, Cass County, Minnesota, for Taxes for the Year 1954.

*Indicate Type of Property: R-Residential, C-Commercial, I-Industrial, U-Utility, F-Farm

	IN WHOSE NAME ASSESSED	TO WHOM TRANSFERRED	DESCRIPTION OF PROPERTY: SUBDIVISION	Sec. or Lot	Town or Block	Rge	Number of Acres of Land: Acres	Units	No. School District	Indicate Homestead Yes or No	Indicate Agricultural Yes or No	Indicate Type Property	TRUE AND FULL VALUATIONS: LAND Exclusive of Structures and Improvements	BUILDINGS and Other Structures	MACHINERY Permanently Attached to Real Estate	TOTAL True and Full Value	ASSESSED VALUATIONS: RURAL: Homestead Up to $1,000 20%	Over $1,000 and Non-Homestead 33⅓%	ALL OTHER: Homestead Up to $4,000 25%	Over $4,000 and Non-Homestead 40%	MACHINERY Permanently Attached to Real Estate 33⅓%	TOTAL ASSESSED VALUE	Total Amount Value as Equalized by the Board of Review	FINAL EQUALIZED VALUE
							Acres	Units					Dollars	Dollars	Dollars	Dollars	Dollars	Dollars	Dollars	Dollars	Dollars	Dollars	Dollars	Dollars
1	Ebbett C. Hook		NE¼ of NE¼	15	140	31	40		Urn	yes	no	R	140	300		440	56					56		
2	Alfred Hook		NW¼ of NE¼				40		"	"	yes	R	256	929		1185	237					237		
3	" "		SW¼ of NE¼				40		"	"	"	F	250			250	50					50		
4	A. C. Hook		SE¼ of NE¼				40		"	"	"	T	145			145	29					29		
5																								
6	Homer Lo Blanchard		NE¼ of NW¼				40		"	"	"	F	231	314		545	109					109		
7			NW¼ of NW¼																					
8	State of Minnesota		SW¼ of NW¼																					
9	State of Minnesota		SE¼ of NW¼																					
10																								
11	Arne & Selma Carlson		NE¼ of SW¼				40			no	"	T	186			186		62				62		
12	Earl & Lorraine J. Anderson		NW¼ of SW¼				40			"	"	T	196			196		65				65		
13	Victor Martin		SW¼ of SW¼				40			"	"	F	261			261		87				87		
14	Charles E. & Alice K. Ellibett		SE¼ of SW¼ Townhill				40			"	"	T	105			105		35				35		
15																								
16	State of Minnesota		NE¼ of SE¼																					
17	Arne & Selma Carlson		NW¼ of SE¼				40			"	"	F	189			189		63				63		
18	Arne Carlson		SW¼ of SE¼				40			yes	"	T	165			165	33					33		
19	State of Minnesota		SE¼ of SE¼																					
20																								
			(Continued on next page)				440						2173	1243		3416	510	310				866		

Cass County, Minnesota, for Taxes for the Year 1954.

	SOLD FOR TAXES	EQUALIZATIONS BY SCHOOL DISTRICTS AS EQUALIZED BY DEPARTMENT OF TAXATION: District No. ..... Mills	District No. ..... Mills	District No. ..... Mills	District No. ..... Mills	District No. ..... Mills	Tax including State Homestead ..... Mills	State Tax on Non-Homestead 5.4 Mills	SPECIAL TAXES	TOTAL TAXES	PAID	WHEN PAID (Month Day Year)	Number of Receipt	March Settlement 1955	June Settlement 1955	Penalty	November Settlement 1955	Penalty	Collections to First Monday in January 1956	Penalty	Delinquent on First Monday in January 1956	Penalty	Total Delinquent Tax and Penalty	REMARKS
		Dollars	Dollars	Dollars	Dollars	Dollars	Dollars	Dollars	Dollars	Dollars				Dollars	Dollars	Dollars	Dollars	Dollars	Dollars	Dollars	Dollars	Dollars	Dollars	
1	SOLD FOR TAXES			A 46			2192			2192	PAID IN FULL	MAY 31 1955	1974		2192									
2			A 237				4936			4936	1st Half Paid 2nd Half Paid	MAY 31 1955 OCT 27 1955			2468		2468							
3			A 50				1042			1042	1st Half Paid 2nd Half Paid	MAY 31 1955 OCT 21 1955	7961 5103		521		521							
4			A 29				604			604	1st Half Paid 2nd Half Paid	MAY 31 1955 OCT 21 1955	7961 5103		302		302							
5																								
6			A 109				2270			2270	1st Half Paid 2nd Half Paid	MAY 31 1955 OCT 21 1955	7961 5103		1135		1135							
7																								
8																								
9																								
10																								
11			62				1292	32		1324	1st Half Paid 2nd Half Paid	MAY 31 1955 OCT 25 1955	7966 5031		662		662							
12	SOLD FOR TAXES		65				1354	34		1388	PAID IN FULL	NOV 30 1956	6458						1388	111				
13			87				1812	46		1858	PAID IN FULL	MAY 31 1955	6823		1858									
14			35				730	18		748	2nd Half Paid 1st Half Paid	SEP 21 1955 MAY 9 1955	7776 5345		374		374							
15																								
16																								
17			63				1312	32		1344	1st Half Paid 2nd Half Paid	MAY 31 1955	7966		672		672							
18			A 33				688			688	1st Half Paid 2nd Half Paid	MAY 31 1955	5231		344		344							
19																								
20																								
			A 239	A 46	554	no	21172																	
					3		16040	162		18394					10505		4078		1388					
					82		19232																	

Long Shore

Sandy Shores

Lake Pine Island Search

Lakeview Search

Assessment office 19 of White Pine Beach

Assessment office 19

Assessment Roll and Tax List of Real Property in the Town of Hersey, Cass County, Minnesota, for Taxes for the Year 1954.

Form ICD (14) WILLIS-DUFF PRINTING, MINNEAPOLIS

*Indicate Type of Property: R-Residential, C-Commercial, I-Industrial, U-Utility, F-Farm

	In Whose Name Assessed	To Whom Transferred	Description of Property: Subdivision	Sec. or Lot	Town or Block	Rng.	Number of Acres of Land: Acres	Mills	No. School District	Individual Assessment Tax Levied	Individual Assessment Tax Not Levied	*Indicate Type of Property	True and Full Valuations: Land Exclusive of Structures and Improvements (Dollars)	Buildings and Other Structures (Dollars)	Machinery Permanently Attached to Real Estate (Dollars)	Total True and Full Value (Dollars)	Assessed Valuations: Rural: Homestead Up to $4,000 20% (Dollars)	Rural: Over $4,000 and Non-Homestead 33⅓% (Dollars)	All Other: Homestead Up to $4,000 25% (Dollars)	All Other: Over $4,000 and Non-Homestead 40% (Dollars)	Machinery Permanently Attached to Real Estate 33⅓% (Dollars)	Total Assessed Value (Dollars)	Total Assessed Value as Equalized by the Board of Review (Dollars)	Final Equalized Value (Dollars)
			NE¼ of NE¼				15 140	31		Hwy														
	Earl A & Lorraine T Anderson		Part lying N of Railroad										500	1430		1930	386					386		
			NW¼ of NE¼								No	C												
			SW¼ of NE¼																					
	A. L. Fox		100' x 200' off S side							no	"	L	30			30	6					6		
			SE¼ of NE¼																					
	Leonard & Martha J. Horn		Commencing at S ¼							type	"	L	30			30		10				10		
			Strip east of R.R. lying N of Railroad pt of																					
	John A & Blanche L Coughlin		NE¼ of SE¼ Lying Southerly to Low water																					
			mark of Pleasant Lake & Lying North							no	"	L	30			30		10				10		
			of Railroad Right of Way																					
			NW¼ of NW¼																					
	Alfred E. Stook		Part of Lot 1 - out of Coughlin Tract																					
			SW¼ of NW¼							"	"	T	12			12		4				4		
			SE¼ of NW¼																					
	Joseph & Ella Welsch		A tract of land so lying N & E of Lot 1, Plat							type	"	T	25			25	5					5		
			of Plainview Beach N of Plainview Rd.																					
			NE¼ of SW¼																					
			NW¼ of SW¼																					
	Oscar Gaddon		SW¼ of SW¼ 250' of Lot 1							no	"	L	150			150		50				50		
			SE¼ of SW¼																					
	Elizabeth Roe		53' along lake of Lot 1							no	"	L	51			51		17				17		
	Evelyn Claghield & Ray Gudmus		50' along lake of Lot 1							"	"													
			NE¼ of SE¼							"	"	R	51	150		201		67				67		
	Edna E Russell, Robert L Russell & James Russell		100' x 400' of Lot 1																					
			NW¼ of SE¼							"	"	R	100	161		261		87				87		
	Edwin Ford & Blanche		Part of Lot 1																					
			SW¼ of SE¼ (60'x150')							"	"	L	60			60		20				20		
			SE¼ of SE¼																					
							76						1034	1761		2795	397	265				662		

	Sold for Taxes	Validations by School Districts as Equalized by Department of Taxation: District No. / Rate ... Mills	District No. / Rate ... Mills	District No. / Rate ... Mills	District No. / Rate ... Mills	District No. / Rate ... Mills	District No. / Rate ... Mills	Tax including State Homestead ... Mills	State Tax on Non-Homestead ... Mills	Special Taxes	Total Taxes		Paid	When Paid (Month Day Year)	Number of Receipt	March Settlement 1955	June Settlement 1955	Penalty	November Settlement 1955	Penalty	Collections to First Monday in January 1956	Penalty	Delinquent on First Monday in January 1956	Total Delinquent Tax and Penalty	Remarks
		Dollars	Dollars	Dollars	Dollars	Dollars	Dollars	$ cts.	$ cts.	$ cts.	$ cts.					$ cts.	$ cts.	$ cts.	$ cts.	$ cts.	$ cts.	$ cts.	$ cts.	$ cts.	
1				H 386				88 12			88 12	1	PAID IN FULL	Nov 30 1955	16448						88 12	7 05			
2	SOLD FOR TAXES			6								2													
3												3													
4	SOLD FOR TAXES			H 6				1 36			1 36	4	PAID IN FULL	MAY 18 1955	5758		1 36								
5				10				2 28	06		2 34	5	PAID IN FULL	MAY 31 1955	7972		2 34								
6				10				2 28	06		2 34	6	PAID IN FULL	JAN 29 1954	161	2 34									
7												7													
8				4				92	02		94	8	1st Half Paid 2nd Half Paid	MAY 31 1955 OCT 27 1955	7961 15105		47		47						
9												9													
10				H 5				1 14			1 14	10	PAID IN FULL	MAY 6 1955	5327		1 14								
11												11													
12												12													
13				50				1 142	26		11 68	13	PAID IN FULL	MAY 31 1955	7961		11 68								
14												14													
15				17				3 88	08		3 96	15	PAID IN FULL	MAY 31 1955	7972		3 96								
16				67				15 30	34		15 64	16	PAID IN FULL	MAY 20 1955	5961		15 64								
17				87				19 86	46		20 32	17	PAID IN FULL	MAY 31 1955	7961		20 32								
18				20				4 56	10		4 66	18	PAID IN FULL	MAY 31 1955	7961		4 66								
19												19													
20												20													
				H 397 300 64				151 12	1 38		152 50					3 84	61 57		47		88 12				

Assessment Roll and Tax List of Real Property in the Town of Hirand

Cass County, Minnesota, for Taxes for the Year 1954.

Form 3CD (64)

*Indicate Type of Property: R - Residential, C - Commercial, I - Industrial, U - Utility, F - Farm

	In Whose Name Assessed	To Whom Transferred	Description of Property: Tax Level Line	Subdivision	Sec. or Lot	Town or Block	Reg	Number of Acres of Land: Acres	Hundredths	No. School District	Indicate Homestead Tax	Indicate Agricultural Tax	Indicate Type	True and Full Valuations: Land Exclusive of Structures and Improvements (Dollars)	Buildings and Other Structures (Dollars)	Machinery Permanently Attached to Real Estate (Dollars)	Total True and Full Value (Dollars)	Assessed Valuations: Rural: Homestead Up to $4,000 20% (Dollars)	Rural: Over $4,000 and Non-Homestead 33⅓% (Dollars)	All Other: Homestead Up to $4,000 25% (Dollars)	All Other: Over $4,000 and Non-Homestead 40% (Dollars)	All Other: Machinery Permanently Attached to Real Estate 33⅓% (Dollars)	Total Assessed Value	Total Assessed Value as Equalized by the Board of Review (Dollars)	Final Equalized Value (Dollars)
1	Smith Ethel Mae (Smith & Mae Phelps from John)	Smith & Lucy L. Patrick	Pt. 50' of E 150' of Lot 2		16	140	31	1			No	yes	R	50	475		525		175				175		
2	Bagley & Alice M. Bagley		Pt. 75.14' of Lot 2 NW¼ of NE¼					12			No		C	400	610 4H 800 H		1210	180	270				450		
3	Williams Peter & Mae Williams		Lot 2 less E 150' & less W 75.14' SW¼ of NE¼					2.38 ~~40~~			No		R	400	1316		1716		572				572		
4	Lewis C. & Lucille Roderick		Lot 1 less W 200.14' less 1¾ ac. SE¼ of SW¼					3.15			yes		R	300	885		1185	237					237		
5	Wilbur & Virginia Olson		E 100' of Lot 2					210			No		R	99	1008		1107		369				369		
6	John H. & Mildred D. Hiseth		E 75' of W 150.14' of Lot 2 NE¼ of NW¼					1			11		L	99			99		33				33		
7	Nicholas C. & Virginia Olson		W 200' of Lot 1 NW¼ of NW¼								No		L	150			150		50				50		
8	Jack A. & Alice C. Fleisher		SW¼ of NW¼ less 1¾ ac. of Lot 1					1.75			11		L	30			30		10				10		
9	Hugh & Edith M. Sayger		300' x 550' of Lot 3 NW¼ of NW¼																						
10	Robert H. & Emily J. Anderson		Lot 3					30			No yes		C	585	192.24 1140 H		1917	345	64				409		
11	State of Minnesota		NE¼ of SW¼																						
12	~~Wilbur H. Johnson & Lillian J. Johnson Property Inc.~~		NW¼ of SW¼ Lot 4					27.50			No	xa	C	322	1010		1332		444				444		
13	State of Minnesota		SW¼ of SW¼																						
14	State of Minnesota		SE¼ of SW¼																						
15	Walter H. Witte		E 100' of W 675.14' of Lot 2								yes	yes	R	100	180		280	56					56		
16	Joseph L. & Mary M. Morgan		W½ of E½ of Lot 3 NE¼ of SE¼																						
17	A. C. & Elizabeth O. Cole		W½ of E½ of Lot 3 NW¼ of SE¼																						
18	Cecil & Helen Graham		W½ of E½ of Lot 3 SW¼ of SE¼																						
19			SE¼ of SE¼																						
20	Mon & Arlene M. Williamson		W 200' of E 350' of Lot 2					4.07						See on line 3											
	Henry & Janet Heinrich		W 200' of E 200' of Lot 3					1.15						2083	1516		3599		1199				1199		
	Arthur E. & Marjorie R. Johnson		25 acres																						

	Sold for Taxes	Valuations by School Districts as Equalized by Department of Taxation: District No. ___ Rate ___ Mills	District No. 344 Rate 5.4 Mills	District No. ___ Rate ___ Mills	District No. ___ Rate ___ Mills	Tax Including State Homestead ___ Mills	State Tax on Non-Homestead 5.4 Mills	Special Taxes	Total Taxes	Paid	When Paid	Number of Receipt	March Settlement 1955	June Settlement 1955	Penalty	November Settlement 1955	Penalty	Collections to First Monday in January 1956	Penalty	Delinquent on First Monday in January 1956	Total Delinquent Tax and Penalty	Remarks
		Dollars	Dollars	Dollars	Dollars	$ cts.	$ cts.	$ cts.	$ cts.		Month Day Year		$ cts.	$ cts.	$ cts.	$ cts.	$ cts.	$ cts.	$ cts.	$ cts.	$ cts.	
1			175			3646	92		3738	PAID IN FULL	MAY 31 1955	7977		3738								
2		H	180 270			9374	140		9514	2nd Half Paid 1st Half Paid	SEP 2 1955 MAY 9 1955	5776 5393				4757						
3			572			11916	298	10268 11146	12214	Paid Paid Balance Paid	MAY 31 1955 MAY 31 1955 MAY 31 1955	7977 7977 7977										
4		H	230			4936			4936	PAID IN FULL	AUG 15 1955	12913				4936	123					
5			369			7686	192		7878	PAID IN FULL	MAY 31 1955	7980		7878								
6			33			688	11		706	PAID IN FULL	AUG 9 1955	12877				706	18					
7			50			1042	26		1068	PAID IN FULL	MAY 31 1955	7980		1068								
8			10			208	06		214	1st Half Paid 2nd Half Paid	MAY 31 1955 SEP 2 1955	3826 5857		107		107						
9																						
10		H	345 64			8520	34		8554	PAID IN FULL	FEB 1 1955	214	8554									
11																						
12				444		10136	232		10368	PAID IN FULL	MAY 27 1955	6358		10368								
13																						
14																						
15		H	66			1166			1166	PAID IN FULL	MAY 31 1955	7976		1166								
16																						
17																						
18																						
19																						
20																						
		H	818 (5393)	444	818 (5393)	10136 44182 54318	1038		60356				8554	41296		10506						

Assessment Roll and Tax List of Real Property in the Town of Hiram

Cass County, Minnesota, for Taxes for the Year 1954.

*Indicate Type of Property: R-Residential, C-Commercial, I-Industrial, U-Utility, F-Farm

	IN WHOSE NAME ASSESSED	TO WHOM TRANSFERRED		DESCRIPTION OF PROPERTY: SUBDIVISION	Sec. or Lot	Town or Block	Reg.	Number of Acres of Land: Acres	Miles	No. School District	Indicate Homestead Tax or No	Indicate Applicable Tax or No	Indicate Type of Property	TRUE AND FULL VALUATIONS: LAND Estimate of Structures and Improvements (Dollars)	BUILDINGS and Other Structures (Dollars)	MACHINERY Permanently Attached to Real Estate (Dollars)	TOTAL True and Full Value (Dollars)	ASSESSED VALUATIONS: RURAL: Homestead Up to $1,000 20% (Dollars)	RURAL: Over $1,000 and Non-Homestead 33⅓% (Dollars)	ALL OTHER: Homestead Up to $1,000 25% (Dollars)	ALL OTHER: Over $1,000 and Non-Homestead 40% (Dollars)	ALL OTHER: MACHINERY Permanently Attached to Real Estate 33⅓% (Dollars)	TOTAL ASSESSED VALUE (Dollars)	Total Assessed Value Equalized by the Board of Review (Dollars)	FINAL EQUALIZED VALUE (Dollars)
	N.W. & Edith M. Jensen																								
1	Robert H. & Emily J. Anderson			NE¼ of NE¼ Lot 1	17	140	31	31			no	yes	T	369			369		123				123		
2	Robert H. & Emily J. Anderson			NW¼ of NE¼				40			"	"	T	123			123		41				41		
3	" " " "			SW¼ of NE¼				40			"	"	T	123			123		41				41		
4	~~Arthur L. Peterson~~	State of Minnesota		Lot 2 less N. 300' SE¼ of NE¼				23			"	"	T	261			261		87				87		
5	Robert E. & Lois Barr			N. 100' of Lot 2				2			"	"	T	30			30		10				10		
6	State of Minnesota			NE¼ of NW¼																					
7	State of Minnesota			NW¼ of NW¼																					
8	State of Minnesota			SW¼ of NW¼																					
9	State of Minnesota			SE¼ of NW¼																					
10	Earl M. & Elizabeth Carlson			S. 200' of N. 300' of Lot 2				4			"	"	R	200	160		360		120				120		
11	State of Minnesota			NE¼ of SW¼																					
12	State of Minnesota			NW¼ of SW¼																					
13	~~Robert E. & Doris M. Brady~~			SW¼ of SW¼				40			"	"	T	204			204		68				68		
14	~~Chas. E. & Ethel E. Hughes~~			SE¼ of SW¼																					
15	State of Minnesota																								
16	~~Ewald & Helena H. Lundberg~~	State of Minnesota		NE¼ of SE¼ Lot 3				37.40			yes	"	T	120			120	34					34		
17	State of Minnesota			NW¼ of SE¼																					
18	State of Minnesota			SW¼ of SE¼																					
19	State of Minnesota			SE¼ of SE¼																					
20																									
								219.40						1440	160		1600	34	490				524		

	SOLD FOR TAXES	VALUATIONS BY SCHOOL DISTRICTS AS EQUALIZED BY DEPARTMENT OF TAXATION: District No. Rate ___ Mills (Dollars)	District No. Rate ___ Mills (Dollars)	District No. Rate ___ Mills (Dollars)	District No. Rate ___ Mills (Dollars)	District No. Rate ___ Mills (Dollars)	District No. Rate ___ Mills (Dollars)	Tax Including State Homestead ___ Mills ($ cts.)	State Tax on Non-Homestead 5.2 Mills ($ cts.)	SPECIAL TAXES ($ cts.)	TOTAL TAXES ($ cts.)		PAID	WHEN PAID (Month Day Year)	Number of Receipt	March Settlement 1955 ($ cts.)	June Settlement 1955 ($ cts.)	Penalty ($ cts.)	November Settlement 1955 ($ cts.)	Penalty ($ cts.)	Collections to First Monday in January 1956 ($ cts.)	Penalty ($ cts.)	Delinquent on First Monday in January 1956 ($ cts.)	Total Delinquent Tax and Penalty ($ cts.)	REMARKS
1		123						2562	64		2626	1	PAID IN FULL	MAY 20 1955	7980		2626								
2	SOLD FOR TAXES	41						854	22		876	2										876			
3	HELD FOR TAXES	41						854	22		876	3										876			
4	HELD FOR TAXES	~~123~~						1862	46		~~1908~~	4	~~Forfeited 11-15-55~~												1258 Cancelled
5		10						208	06		214	5	PAID IN FULL	MAY 31 1955	7982		214								
6												6													
7												7													
8												8													
9												9													
10		120						2500	62		2562	10	PAID IN FULL	MAY 31 1955	7981		2562								
11												11													
12												12													
13	TAX SALE	68						1416	36		1452	13	PAID IN FULL	MAY 31 1955	7983		1452								
14												14													
15												15													
16	SOLD FOR TAXES	~~34~~						708			~~708~~	16	~~Forfeited 11-15-55~~												708 Cancelled
17												17													
18												18													
19												19													
20												20													
		4 34 490 524						10914	258		11172						6854					1752			25 Cancel.

Assessment Roll and Tax List of Property in the Town of Hiram, Cass County, Minnesota, for Taxes for the Year 1954.

Indicate Type: R-Residential, C-Commercial, I-Industrial, U-Utility, F-Farm

Form SCD (54) state tax commission

	IN WHOSE NAME ASSESSED	TO WHOM TRANSFERRED	DESCRIPTION	ASSESSED VALUATIONS: TOTAL True and Full Value	RURAL: Homestead Up to $1,000 20%	RURAL: Over $4,000 and Non-Homestead 33⅓%	ALL OTHER: Homestead Up to $4,000 25%	ALL OTHER: Over $4,000 and Non-Homestead 40%	MACHINERY Personal Property Assessed on Real Estate 33⅓%	TOTAL ASSESSED VALUE	Total Assessed Value on Equalized by the Board of Review	FINAL EQUALIZED VALUE
				Dollars	Dollars	Dollars	Dollars	Dollars	Dollars	Dollars	Dollars	Dollars
1	State of Minnesota											
2	John Carlson		W 104'	51		17				17		
3	William H. & Edna L. Katz		E 100' of W 204'	168		56				56		
4	State of Minnesota											
5	Leo C. & Selma R. Brown		W 304' of E 404'	168		56				56		
6	Robert J. Cocks		E 100' of W 304'	51		17				17		
7	Edward D. Schaffer & Jim Armstrong		E 100' of W 404'	135		45				45		
8	Charles Rubesh		E 100' of W 504'	45	14					14		
9	Ruth Swenson		E 100' of W 604'	324		108				108		
10	Harold & Elvira M. Hostka		E 100' of W 704'	51		17				17		
11	Raymond M. Young		E 200' of W 904'	135		45				45		
12	Jerome E. & Patricia L. Katz		E 100' of W 1004'	135		45				45		
13	State of Minnesota											
14	State of Minnesota											
15	Blanche K. Stokke		E 100' of W 1104'	135		45				45		
16	State of Minnesota											
17	State of Minnesota		N½ of NE¼ Lot 5									
18	State of Minnesota		S½ of SE¼									
19	State of Minnesota (cont. to next page)		S½ of SE¼	40		Year 1	160			32		
20		(Continued on next page)		2866		955	160	54		1069		

Cass County, Minnesota, for Taxes for the Year 1954.

	SOLD FOR TAXES	VALUATIONS BY SCHOOL DISTRICTS AS EQUALIZED BY DEPARTMENT OF TAXATION: District No. 2 Rate 29.5 Mills	District No. Rate Mills	District No. Rate Mills	District No. Rate Mills	District No. Rate Mills	Tax including State Homestead Mills	State Tax on Non-Homestead 5.32 Mills	SPECIAL TAXES	TOTAL TAXES	PAID	WHEN PAID Month Day Year	Number of Receipt	March Settlement 1955	July Settlement 1955	Penalty	November Settlement 1955	Penalty	Collections to First Monday in January 1956	Penalty	Delinquent on First Monday in January 1956	Total Delinquent Tax and Penalty	REMARKS
		Dollars	Dollars	Dollars	Dollars	Dollars	$ cts.	$ cts.	$ cts.	$ cts.				$ cts.	$ cts.	$ cts.	$ cts.	$ cts.	$ cts.	$ cts.	$ cts.	$ cts.	
1																							
2		17					354	08		362	PAID IN FULL	MAY 31 1955	7100		362								
3		56					1166	30		1196	PAID IN FULL	MAY 31 1955	7996		1196								
4																							
5	SOLD FOR TAXES	56					1166	30		1196												1196	
6		17					354	08		362	PAID IN FULL	MAY 31 1955	7998		362								
7	SOLD FOR TAXES	45					938	24		962												962	
8		N 19					396			396	PAID IN FULL	MAY 31 1955	7987		396								
9		108					2250	56		2306	1st Half Paid Balance Paid	MAY 31 1955 OCT 29 1955	7987 2484		1156		1150						
10	SOLD FOR TAXES	17					354	08		362	PAID IN FULL	OCT 31 1955	15263				362	11					
11	SOLD FOR TAXES	45					938	24		962	PAID IN FULL	APR 28 1955	5260		962								
12		45					938	24		962	PAID IN FULL	MAY 31 1955	7997		962								
13																							
14																							
15		45					938	24		962	PAID IN FULL	FEB 8 1956	458	962									
16																							
17																							
18																							
19	SOLD FOR TAXES	N 32					666			666	2nd Half Paid 1st Half Paid	OCT 31 1955 MAY 31 1955	15263 7996		333		333						
20		N 57 N 32 N 89					10458	236		10694				962	5729		1845				2157		

Assessment Roll and Tax List of Real Property in the Town of Hiram

*Indicate Type of Property: R - Residential, C - Commercial, I - Industrial, U - Utility, F - Farm

In Whose Name Assessed	To Whom Transferred		Description of Property: Subdivision	Sec. or Lot	Town or Block	Rng	Number of Acres of Land (Acres / Tenths)	No. School District	Indicate Whether Real Estate Tax or Re	Indicate Whether Personal Tax or Re	Indicate Type of Property*	True and Full Valuations: Land Exclusive of Structures and Improvements (Dollars)	Buildings and Other Structures (Dollars)	Machinery Permanently Attached to Real Estate (Dollars)	Total True and Full Value (Dollars)	Assessed Valuations: Rural: Homestead Up to $1,000 20% (Dollars)	Rural: Over $1,000 and Non-Homestead 33⅓% (Dollars)	All Other: Homestead Up to $1,000 25% (Dollars)	All Other: Over $1,000 and Non-Homestead 40% (Dollars)	Machinery Permanently Attached to Real Estate 33⅓% (Dollars)	Total Assessed Value as Equalized by the Board of Review (Dollars)	Final Equalized Value (Dollars)
State of Minnesota		1	NE¼ of NE¼	18	140	31		Unl														
John Carlson		2	W 104' of E 208' of NW¼ of NE¼				4.08		no	yes	L	51			51		17				17	
William H. & Edna L. Katz		3	E 100' x W 204' of Lot 1 SW¼ of NE¼				3.41		11	"	R	50	116		166		56				56	
State of Minnesota		4	SE¼ of NE¼ Lot 4																			
Leo G. & Selma R. Brown		5	E 100' of W 304' of Lot 1				4.08		11	"	R	50	116		166		56				56	
Robert J. Cooke		6	E 100' of W 404' of Lot 1 NE¼ of NW¼				4.14		11	"	L	51			51		17				17	
Edward D. Schaffer & Jim Armstrong		7	E 100' of W 504' of Lot 1 NW¼ of NW¼				4.17		11	"	R	50	85		135		45				45	
Charles Rubish		8	E 100' of W 604' of Lot 1 SW¼ of NW¼				4.14		yes	"	R	50	45		95	19					19	
Ruth Swenson		9	E 200' of W 804' of Lot 1				8.21		no	"	R	100	324		324		108				108	
Harold & Alice M. Stostka		10	E 100' of W 904' of Lot 1				3.15		11	"	R	51			51		17				17	
Raymond M. Young		11	E 100' of W 1004' of Lot 1 NE¼ of SW¼				4.00		11	"	R	50	85		135		45				45	
Jerome F. & Patricia J. Katz		12	E 100' of W 1104' of Lot 1 NW¼ of SW¼				3.92		11	"	R	50	85		135		45				45	
State of Minnesota		13	SW¼ of SW¼ Lot 7																			
State of Minnesota		14	SE¼ of SW¼ Lot 6																			
Blanche N. Stokes		15	E 100' of W 1204' of Lot 1				3.94		11	"	R	50	85		135		45				45	
State of Minnesota		16	NE¼ of SE¼																			
State of Minnesota		17	NW¼ of SE¼ Lot 5																			
State of Minnesota		18	SW¼ of SE¼																			
State of Minnesota (cont to Mrs Grant's page)		19	SE¼ of SE¼				40		yes	"	T	160			160	32					32	
		20																				
			(Continued on next page)				38.16					762	845		1607	51	451				502	

Valuations by School Districts as Equalized by Department of Taxation

Sold for Taxes	District No. ..... Rate ..... Mills (Dollars)	District No. 94 Rate 33.91 Mills (Dollars)	District No. ..... Rate ..... Mills (Dollars)	District No. ..... Rate ..... Mills (Dollars)	District No. ..... Rate ..... Mills (Dollars)	District No. ..... Rate ..... Mills (Dollars)	Tax including State Homestead ..... Mills ($ cts.)	State Tax on Non-Homestead 5.7 Mills ($ cts.)	Special Taxes ($ cts.)	Total Taxes ($ cts.)
1										
2		17					354	08		362
3		56					1166	30		1196
4										
5 Sold for Taxes		56					1166	30		1196
6		17					354	08		362
7 Sold for Taxes		45					938	24		962
8	X	14					396			396
9		108					2250	56		2306
10 Sold for Taxes		17					354	08		362
11 Sold for Taxes		45					938	24		962
12		45					938	24		962
13										
14										
15		45					938	24		962
16										
17										
18										
19 Sold for Taxes	X	32					666			666
20										
	X	51 / 50					10458	236		10694

	Paid	When Paid (Month Day Year)	Number of Receipt	March Settlement 1955 ($ cts.)	June Settlement 1955 ($ cts.)	Penalty ($ cts.)	November Settlement 1955 ($ cts.)	Penalty ($ cts.)	Collections in First Monday in January 1956 ($ cts.)	Penalty ($ cts.)	Delinquent on First Monday in January 1956 ($ cts.)	Total Delinquent Tax and Penalty ($ cts.)	Remarks
1													
2	PAID IN FULL	MAY 31 1955	7100		362								
3	PAID IN FULL	MAY 31 1955	7996		1196								
4												1196	
5													
6	PAID IN FULL	MAY 31 1955	7999		362								
7												962	
8	PAID IN FULL	MAY 31 1955	7998		396								
9	1st Half Paid Balance Paid	MAY 31 1955 OCT 27 1955	7997 15284		1156		1150						
10	PAID IN FULL	OCT 31 1955	15269				362	11					
11	PAID IN FULL	APR 28 1955	5260		962								
12	PAID IN FULL	MAY 31 1955	7997		962								
13													
14													
15	PAID IN FULL	FEB 8 1955	458	962									
16													
17													
18													
19	2nd Half Paid 1st Half Paid	OCT 31 1955 MAY 31 1955	15265 7996		333		333						
20													
				962	5729		1846				2158		

Form SCD (S1) — Assessment Roll ... of Harmon

Cass County, Minnesota, for Taxes for the Year 1954.



No.	In Whose Name Assessed	Description	Value			Total Assessed Value	Sold for Taxes	Valuation School District (Rate 20 Mills) Dollars	Tax Including State Homestead	State Tax on Non-Homestead (5.7 Mills)	Total Taxes	Paid	When Paid	Number of Receipt	March Settlement 1955	June Settlement 1955	November Settlement 1955	Delinquent on First Monday in January 1956	Total Delinquent Tax and Penalty
1	Angelo Tarlizzo							37	770	20	790	PAID IN FULL	MAY 31 1955	7986		790			
2	Gertrude D. & Douglas W.							12	250	06	256	PAID IN FULL	MAY 31 1955	7992		256			
3	Gertrude Woods							78	1624	40	1664							1664	1830
4	Emil H. & Margaret G.							76	1584	40	1624	PAID IN FULL	MAY 31 1955	7990		1624			
5	Ralph E. & Florence M.							67	1396	34	1430	PAID IN FULL	MAY 31 1955	7991		1430			
6	~~Rafe~~ Ralph E. Bannister							25	520	14	534	PAID IN FULL	MAY 31 1955	6577		534			
7	Theodore A. & Mary V.							61	1270	32	1302	PAID IN FULL	MAY 31 1955	7064		1302			
8	Anthony L. & Lucille C.							25	520	14	534	PAID IN FULL	FEB 1 1955	304	534				
9	" "							25	520	14	534	PAID IN FULL	FEB 1 1955		534				
10	Arthur Miller					25	SOLD FOR TAXES	25	520	14	534							534	
11	Gordon A. & Norris					104		104	2166	54	2220							2220	2442
12	Marlys V. Peterson					89		89	1854	46	1900	PAID IN FULL	MAY 31 1955	7993		1900			
13	Edward E. Nielsen	E. 150' of ... of Lot 3				104		104	2166	54	2220							2220	2442
14	Ralph E. & Florence M. Bannister	E. 150' of ... of Lot 3				25		25	520	14	534	PAID IN FULL	MAY 31 1955	7491		534			
15	Arnold L. & Dorothy L. Melin	E. 150' of ... of Lot 3				89		89	1854	46	1900	1st Half Paid / 2nd Half Paid	MAY 31 1955 / OCT 31 1955	7989 / 15260		950	950		
16	William O. Lenk	E. 150 of ... of Lot 3	619	R	75	75		25	520	14	534							534	587
17	[illegible] & Agnes Hawkins	E. 150' of W. 1180' of Lot 3	619	R	75 / 87	162		54	1124	28	1152	PAID IN FULL	MAY 31 1955	7993		1152			
18	Leo E. Brown	E. 140' of Lot 3 (Lot 3 except W. 1180')	573	R	70 / 116	186	SOLD FOR TAXES	62	1292	32	1324							1324	
19		S.E. ¼ of S.E. ¼																	
20																			
Total			10346		1331 / 1618	2949 / 983		983	20470	516	20986				1068	10472	950	8496	

Assessment Roll of [illegible]

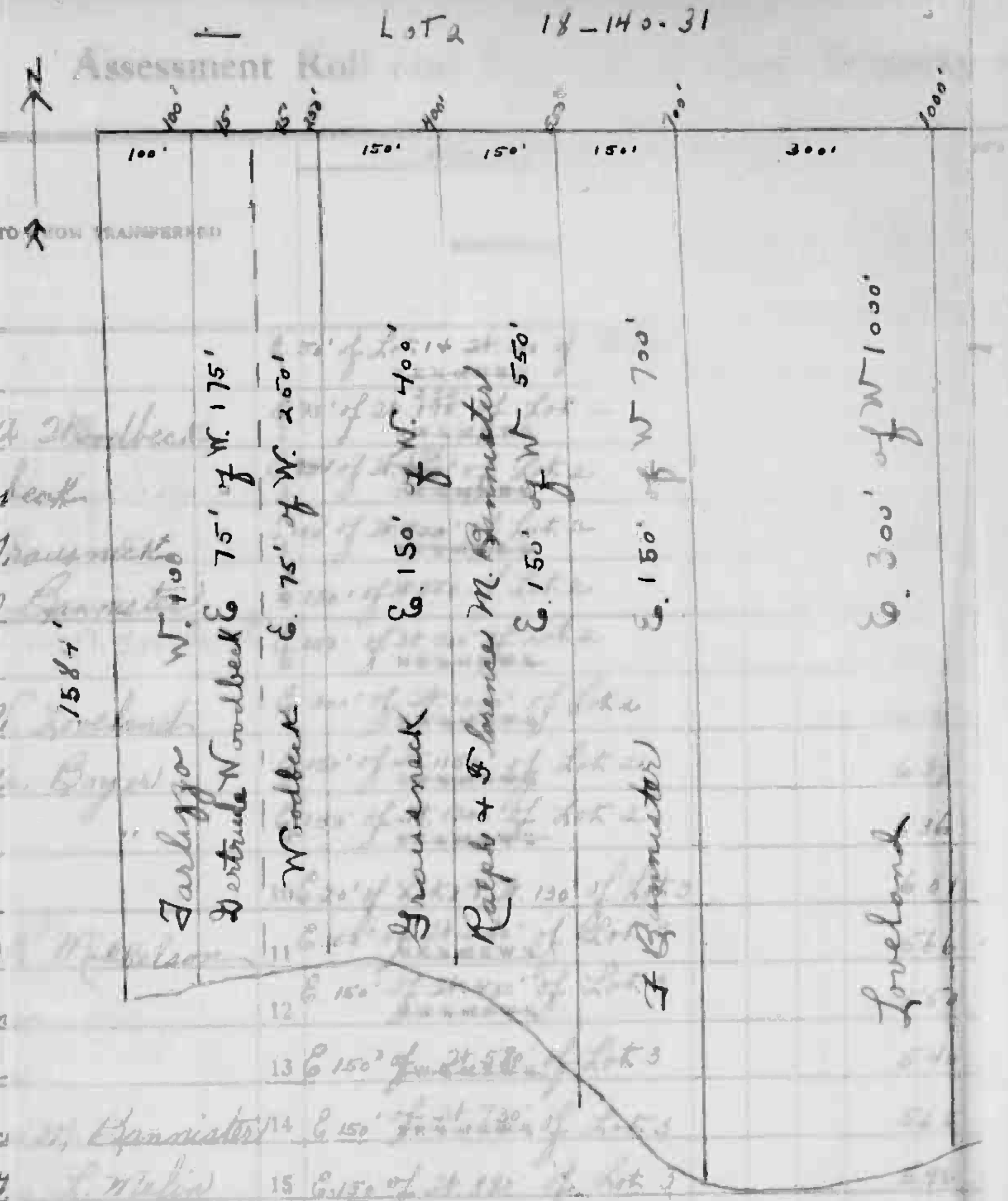

Line	In Whose Name Assessed	Description	Value	Sold for Taxes	District 20 Mills (Dollars)	Tax including State Homestead	State Tax on Non-Homestead	Total Taxes	Line	Paid / When Paid	Number of Receipt	March Settlement 1955	June Settlement 1955	November Settlement 1955	Delinquent on First Monday in January 1956
1	Angelo Tarlizzo				37	770	20	790	1	PAID IN FULL MAY 31 1955	7986		790		
2	Gertrude D. & Douglas A. Woodbeck				12	250	06	256	2	PAID IN FULL MAY 31 1955	7992		256		
3	Gertrude Woodbeck				78	1624	40	1664	3						1664 & 1830
4	Emil H. & Margaret G. Grausnick				76	1584	40	1624	4	PAID IN FULL MAY 31 1955	7990		1624		
5	Ralph E. & Florence M. Bannister				61	1396	34	1430	5	PAID IN FULL MAY 3[illegible] 1955	7991		1430		
6	~~[illegible]~~ Ralph E. Bannister				25	520	14	534	6	PAID IN FULL MAY 31 1955	6577		534		
7	Theodore A. & Mary V. Loveland				61	1270	32	1302	7	PAID IN FULL MAY 31 1955	7064		1302		
8	Anthony L. & Lucille C. Boyer				25	520	14	534	8	PAID IN FULL FEB 1 1955	304	534			
9	" "				25	520	14	534	9	PAID IN FULL FEB 1 1955		534			
10	Arthur Miller			SOLD FOR TAXES	25	520	14	534	10						534
11	Gordon A. & Norris Mikkelson				104	2166	54	2220	11						2220 & 2442
12	Marlys V. Peterson				89	1854	46	1900	12	PAID IN FULL MAY 31 1955	7993		1900		
13	Edward E. Nielsen	E 150' of W. 580' of Lot 3			104	2166	54	2220	13						2220 & 2442
14	Ralph E. & Florence M. Bannister	E 150' of W. 730' of Lot 3			25	520	14	534	14	PAID IN FULL MAY 31 1955	7491		534		
15	Arnold L. & Dorothy L. Melin	E.150' of W. 880' of Lot 3			89	1854	46	1900	15	1st Half Paid MAY 31 1955 / 2nd Half Paid OCT 31 1955	7989 / 5260		950	950	
16	William B. Lent	E 150' of W. 1030' of Lot 3	617		25	520	14	534	16						534 & 587
17	~~[illegible]~~ Hawkins	E.150' of W. 1180' of Lot 3	619		54	1124	28	1152	17	PAID IN FULL MAY 31 1955	7995		1152		
18	Leo E. Brown	E.140' of Lot 3 (Lot 3 except W. 1180')	573	SOLD FOR TAXES	62	1292	32	1324	18						1324
19		S.E. ¼ of S.E. ¼							19						
20									20						
			103 41		883	20492	516	20986				1068	10472	950	8490

Assessed valuation entries (lines 16–18; other lines covered by the pasted sketches):

Line	Value								
16	617	"	"	L	75		75	25	25
17	619	"	"	R	75	87	162	54	54
18	573	"	"	R	70	116	186	62	62
Total	103 41				1225	1618	2949	982	983



Assessment Roll and Tax List of Real Property in the Town of Hiram

Cass County, Minnesota, for Taxes for the Year 1954.

* Indicate Type of Property: R - Residential, C - Commercial, I - Industrial, U - Utility, F - Farm

In Whose Name Assessed	To Whom Transferred	Description of Property: Subdivision	Sec. or Lot	Town or Block	Rng	Number of Acres of Land (Acres / 100ths)	No. School District	Indicates Homestead Tax or No	Indicates Total Tax or No	Indicates Type of Property	True and Full Valuations: Land Exclusive of Structures and Improvements (Dollars)	Buildings and Other Structures (Dollars)	Machinery Permanently Attached to Real Estate (Dollars)	Total True and Full Value (Dollars)	Assessed Valuations: Rural Homestead Up to $2,000 20% (Dollars)	Rural Over $4,000 and Non-Homestead 33⅓% (Dollars)	All Other Homestead Up to $2,000 25% (Dollars)	All Other Over $4,000 and Non-Homestead 40% (Dollars)	All Other Machinery Permanently Attached to Real Estate 33⅓% (Dollars)	Total Assessed Value as Equalized by the Board of Review (Dollars)	Final Equalized Value (Dollars)
Angelo Tarizzo		1 E 50' of Lot 14 & W 110' of Lot 2 NE¼ of NE¼	18	140	31	5.41	2nd	770	940	R	25	86		111		37				37	
Gertrude D. & Douglas A. Woodbeck		2 E 75' of W 175' of Lot 2 NW¼ of NE¼				2.50		"	"	L	36			36		12				12	
Gertrude Woodbeck		3 E 201' of W 401' of Lot 2 NW¼ of NE¼				2.50		"	"	R	75	159		234		78				78	
Emil H. & Margaret Skavanek		4 E 125' of W 400' of Lot 2 NE¼ of NE¼				4.88		"	"	R	75	153		228		76				76	
Ralph E. & Florence M. Carrington		5 E 150' of W 550' of Lot 2				5.10		"	"	R	75	126		201		67				67	
~~Ralph E.~~ Carrington		6 E 150' of W 700' of Lot 2 NE¼ of NW¼				5.27		"	"	L	75			75		25				25	
Theodore A. & Mary V. Loveland		7 E 300' of W 1000' of Lot 2 NW¼ of NW¼				12.75		"	"	R	150	33		183		61				61	
Anthony L. & Lucille A. Boyer		8 E 150' of W 1150' of Lot 2 SW¼ of NW¼				6.37		"	"	L	75			75		25				25	
" " "		9 E 150' of W 1300' of Lot 2 SW¼ of NW¼				6.36		"	"	L	75			75		25				25	
Arthur Miller		10 E 20' of Lot 4 & W 130' of Lot 3				6.01		"	"	L	75			75		25				25	
Theodore A. & Norris R. Mikkelson		11 E 158' of W 238' of Lot 3 NE¼ of SW¼				5.66		"	"	R	75	237		312		104				104	
Marlys V. Peterson		12 E 150' of W 430' of Lot 3 NW¼ of SW¼				5.50		"	"	R	75	192		267		89				89	
Edward E. Nielsen		13 E 150' of W 580' of Lot 3				5.40		"	"	R	75	237		312		104				104	
Ralph E. & Florence M. Carrington		14 E 150' of W 730' of Lot 3 SW¼ of SW¼				5.66		"	"	L	75			75		25				25	
Arnold L. & Dorothy L. Melin		15 E 150' of W 880' of Lot 3				5.96		"	"	R	75	192		267		89				89	
William Rolando		16 E 150' of W 1030' of Lot 3				6.19		"	"	L	75			75		25				25	
~~James J. & Agnes Hawkins~~		17 E 150' of W 1180' of Lot 3				6.19		"	"	R	75	87		162		54				54	
Leo E. Brown		18 E 140' of W 1300' (Lots except W 110')				5.73		"	"	R	70	116		186		62				62	
		19 SE¼ of SE¼																			
		20				103.41					1001	1648		2649		883				883	

Sold for Taxes	Valuations by School Districts as Equalized by Department of Taxation: District No. ..... Rate ..... Mills	District No. 2.40 Rate 31.20 Mills	District No. ..... Rate ..... Mills	District No. ..... Rate ..... Mills	District No. ..... Rate ..... Mills	District No. ..... Rate ..... Mills	Tax including State Homestead ..... Mills	State Tax on Non-Homestead 5.7 Mills	Special Taxes	Total Taxes	Paid	When Paid (Month Day Year)	Number of Receipt	March Settlement 1955	Tile Settlement 1955	Penalty	November Settlement 1955	Penalty	Collections to First Monday in January 1956	Penalty	Delinquent on First Monday in January 1956	Total Delinquent Tax and Penalty	Remarks
	Dollars	Dollars	Dollars	Dollars	Dollars	Dollars	$ cts.	$ cts.	$ cts.	$ cts.				$ cts.	$ cts.	$ cts.	$ cts.	$ cts.	$ cts.	$ cts.	$ cts.	$ cts.	
1		37					770	20		940	PAID IN FULL	MAY 31 1955	7986		940								
2		12					250	06		256	PAID IN FULL	MAY 31 1955	7992		256							1667	1836
3		78					1624	40		1664													
4		76					1584	40		1624	PAID IN FULL	MAY 31 1955	7990		1624								
5		67					1396	34		1430	PAID IN FULL	MAY 31 1955	7991		1430								
6		25					520	14		534	PAID IN FULL	MAY 31 1955	6577		534								
7		61					1270	32		1302	PAID IN FULL	MAY 31 1955	7064		1302								
8		25					520	14		534	PAID IN FULL	FEB 1 1955	384	534									
9		25					520	14		534	PAID IN FULL	FEB 1 1955		534								534	
10	SOLD FOR TAXES	25					520	14		534													
11		104					2166	54		2220												2220	2220
12		89					1854	46		1900	PAID IN FULL	MAY 31 1955	7993		1900								
13		104					2166	54		2220												2220	2220
14		25					520	14		534	PAID IN FULL	MAY 31 1955	7997		534								
15		89					1854	46		1900	1st Half Paid	MAY 31 1955	7999		950		950					1900	1900
											2nd Half Paid	OCT 31 1955	8260										
16		25					520	14		534													
17		54					1124	28		1152	PAID IN FULL	MAY 31 1955	7998		1152								
18	SOLD FOR TAXES	62					1292	32		1324												1324	1324
19																							
20																							
		883					20470	516		20986				1068	10472		950					7496	

Assessment Roll and Tax List of Real Property in the Town of Hewitt, Cass County, Minnesota, for Taxes for the Year 1954.

Form ECD (51) WILLIAM SCHLOSSER, MINNEAPOLIS

*Indicate Type of Property: R-Residential, C-Commercial, I-Industrial, U-Utility, F-Farm

	In Whose Name Assessed	To Whom Transferred		Description of Property: Subdivision	Sec. or Lot	Town or Block	Rng.	Number of Acres of Land (Acres / Units)	No. School District	Indicates Land Subject to Tax as No	Indicates Land Subject to Tax as No	*Indicates Type of Property	True and Full Valuations: Land Exclusive of Structures and Improvements (Dollars)	Buildings and Other Structures (Dollars)	Machinery Permanently Attached to Real Estate (Dollars)	Total True and Full Value (Dollars)	Assessed Valuations: Rural: Homestead Up to $1,000 20% (Dollars)	Rural: Over $1,000 Non-Homestead 33⅓% (Dollars)	All Other: Homestead Up to $1,000 25% (Dollars)	All Other: Over $1,000 Non-Homestead 40% (Dollars)	All Other: Machinery Permanently Attached to Real Estate 33⅓% (Dollars)	Total Assessed Value (Dollars)	Total Assessed Value as Equalized by the Board of Review (Dollars)	Final Equalized Value (Dollars)
1	Mrs Rosie Bragg		1	NE¼ of NE¼	14	140	31	40		Unknown	yes	T	145			145	29					29		
2	" " "		2	NW¼ of NE¼				40		"	"	T	130			130	26					26		
3	" " "		3	SW¼ of NE¼				40		"	"	T	155			155	31					31		
4	" " "		4	SE¼ of NE¼				40		"	"	R	160	520		680	136					136		
5																								
6	State of Minnesota			NE¼ of NW¼																				
7	State of Minnesota			NW¼ of NW¼ Lot 1																				
8	State of Minnesota			SW¼ of NW¼ Lot 2																				
9	State of Minnesota			SE¼ of NW¼																				
10																								
11	State of Minnesota			NE¼ of SW¼																				
12	State of Minnesota			NW¼ of SW¼ Lot 3																				
13	State of Minnesota			SW¼ of SW¼ Lot 4																				
14	State of Minnesota			SE¼ of SW¼																				
15																								
16	Ralph A. & Lorraine A. Koopman			NE¼ of SE¼				40		yes	"	R	205	240		445	89					89		
17	State of Minnesota			NW¼ of SE¼																				
18	State of Minnesota			SW¼ of SE¼																				
19	~~Paul O. Berglund~~	State of Minnesota		SE¼ of SE¼				40		no	"	T	382	200	~~582~~ 582	582		194				194		
20																								
								240					1177	960		2137	311	194				505		

	Sold for Taxes	Valuations by School Districts as Equalized by Department of Taxation: District No. ... Rate ... Mills	District No. ... Rate ... Mills	District No. ... Rate ... Mills	District No. ... Rate ... Mills	Tax including State Homestead ... Mills	State Tax on Non-Homestead 5.29 Mills	Special Taxes	Total Taxes		Paid	When Paid	Number of Receipt	March Settlement 1955	June Settlement 1955	Penalty	November Settlement 1955	Penalty	Collections to First Monday in January 1956	Penalty	Delinquent as First Monday in January 1956	Total Delinquent Tax and Penalty	Remarks
		Dollars	Dollars	Dollars	Dollars	$ cts.	$ cts.	$ cts.	$ cts.					$ cts.	$ cts.	$ cts.	$ cts.	$ cts.	$ cts.	$ cts.	$ cts.	$ cts.	
1		H 29				684			604	1	1st Half Paid	MAY 31 1955											
											2nd Half Paid	OCT 31 1955											
2		H 26				542			542	2	1st Half Paid	MAY 31 1955	2946		23 13		23 13						
											2nd Half Paid	OCT 31 1955											
3		H 31				646			646	3	1st Half Paid	MAY 31 1955	15265										
											2nd Half Paid	OCT 31 1955											
4		H 136				2834			2834	4	1st Half Paid	MAY 31 1955											
											2nd Half Paid	OCT 31 1955											
5										5													
6										6													
7										7													
8										8													
9										9													
10										10													
11										11													
12										12													
13										13													
14										14													
15										15													
16	SOLD FOR TAXES	H 89				1854			1854	16	1st Half Paid	MAY 16 1955	5722		9 27						~~927~~	~~927~~	Paid R 27859 2/7/56
17										17													
18										18													
19	SOLD FOR TAXES	~~194~~ H 1955				4042	102		4144	19	Forfeited 11-15-56												41.44 Cancelled
20										20													
		H 311 194 505				10522	102		10624						3240		2313				927		41.44 Canc.

Assessment Roll and Tax List of Real Property in the Town of Hiram, Cass County, Minnesota, for Taxes for the Year 1954.

Form SCD (54) 500-10-54 Schwarz, Minneapolis

*Indicate Type of Property: R-Residential, C-Commercial, I-Industrial, U-Utility, F-Farm

In Whose Name Assessed	To Whom Transferred		Description of Property: Subdivision	Sec. or Lot	Town or Block	Rng	Number of Acres of Land: Acres	Hills	No. School District	Indicate Homestead Tax or No	Indicate Agricultural Tax or No	Indicate Type of Property	True and Full Valuations: Land Exclusive of Structures and Improvements (Dollars)	Buildings and Other Structures (Dollars)	Machinery Permanently Attached to Real Estate (Dollars)	Total True and Full Value (Dollars)	Assessed Valuations, Rural: Homestead Up to $4,000 20% (Dollars)	Rural: Over $4,000 and Non-Homestead 33⅓% (Dollars)	All Other: Homestead Up to $4,000 25% (Dollars)	All Other: Over $4,000 and Non-Homestead 40% (Dollars)	All Other: Machinery Permanently Attached to Real Estate 33⅓% (Dollars)	Total Assessed Value (Dollars)	Total Assessed Value as Equalized by the Board of Review (Dollars)	Final Equalized Value (Dollars)
State of Minnesota		1	NE ¼ of NE ¼	20	140	31			Un															
State of Minnesota		2	NW ¼ of NE ¼																					
Byron Nelson		3	SW ¼ of NE ¼				40			No	yes	T	231			231		77				77		
State of Minnesota		4	SE ¼ of NE ¼																					
		5																						
Byron Nelson		6	NE ¼ of NW ¼				40			"	"	T	207			207		69				69		
Arnold F. Kinding	Northwest Sequoia	7	NW ¼ of NW ¼				40			"	"	T	201			201		67				67		
" "	" "	8	SW ¼ of NW ¼				40			"	"	F	288			288		96				96		
Byron Nelson		9	SE ¼ of NW ¼				40			"	"	T	183			183		61				61		
		10																						
Ralph A. & Lorraine S. Hoopman		11	NE ¼ of SW ¼				40			yes	"	T	160			160	32					32		
" "	"	12	NW ¼ of SW ¼				40			"	"	T	95			95	19					19		
" "	"	13	SW ¼ of SW ¼				40			"	"	F	270			270	54					54		
" "	"	14	SE ¼ of SW ¼				40			"	"	T	80			80	16					16		
		15																						
State of Minnesota		16	NE ¼ of SE ¼																					
Byron Nelson		17	NW ¼ of SE ¼				40			no	"	T	159			159		53				53		
State of Minnesota		18	SW ¼ of SE ¼																					
Arnold F. & Margaret B. Kinding		19	SE ¼ of SE ¼				40			"	"	T	117			117		39				39		
		20																						
							440						1991			1991	121	442				563		

Sold for Taxes	Validations by School Districts as Equalized by Department of Taxation: District No. / Rate ... Mills	District No. / Rate ... Mills	District No. / Rate ... Mills	District No. / Rate ... Mills	District No. / Rate ... Mills	District No. / Rate ... Mills	Tax Including State Homestead ... Mills	State Tax on Non-Homestead 5⅔ Mills	Special Taxes	Total Taxes		Paid	When Paid: Month Day Year	Number of Receipt	March Settlement 1955	June Settlement 1955	Penalty	November Settlement 1955	Penalty	Collections to First Monday in January 1956	Penalty	Delinquent on First Monday in January 1956	Total Delinquent Tax and Penalty	Remarks
	Dollars	Dollars	Dollars	Dollars	Dollars	Dollars	$ cts.	$ cts.	$ cts.	$ cts.					$ cts.	$ cts.	$ cts.	$ cts.	$ cts.	$ cts.	$ cts.	$ cts.	$ cts.	
1											1													
2											2													
3 SOLD FOR TAXES		77					1604	40		1644	3											1644		
4											4													
5											5													
6 SOLD FOR TAXES		69					1438	36		1474	6											1474		
7		67					1396	34		1430	7											1430	1573	
8		96					2000	50		2050	8											2050	2255	
9 SOLD FOR TAXES		61					1270	32		1302	9											1302		
10											10													
11 SOLD FOR TAXES	N 32						666			666	11	1st Half Paid	MAY 16 1955			333						333	366	Pd DR# 27859 2/9/56
12	N 19						396			396	12	1st Half Paid	MAY 16 1955	5442		198						198	218	Pd DR# 27859 2/9/56
13	N 54						1124			1124	13	1st Half Paid	MAY 16 1955			562						562	618	Pd DR# 27859 2/9/56
14	N 16						334			334	14	1st Half Paid	MAY 16 1955			167						167	184	Pd DR# 27859 2/9/56
15											15													
16											16													
17	53						1104	28		1132	17											1132		
18											18													
19	34						812	20		832	19	PAID IN FULL	SEP 14 1955	1552				832	25					
20											20													
	M 121 / 58						12144	240		12384						1860		832				10292		

Assessment Roll and Tax List of Real Property in the Town of Hiram

Cass County, Minnesota, for Taxes for the Year 1954.

Form 5CD (54) MAR-5-54 [illegible]

*Indicate Type of Property: R-Residential, C-Commercial, I-Industrial, U-Utility, F-Farm

	In Whose Name Assessed	To Whom Transferred	Description of Property: Subdivision	Sec. or Lot	Town or Block	Rng	Number of Acres of Land: Acres	100ths	No. School District	Indicate Homestead Yes or No	Indicate Agricultural Yes or No	*Indicate Type of Property	True and Full Valuations: Land Exclusive of Structures and Improvements (Dollars)	Buildings and Other Structures (Dollars)	Machinery Permanently Attached to Real Estate (Dollars)	Total True and Full Value (Dollars)	Assessed Valuations: Rural: Homestead Up to $1,000 20% (Dollars)	Rural: Over $1,000 and Non-Homestead 33⅓% (Dollars)	All Other: Homestead Up to $4,000 25% (Dollars)	All Other: Over $4,000 and Non-Homestead 40% (Dollars)	Machinery Permanently Attached to Real Estate 33⅓% (Dollars)	Total Assessed Value (Dollars)	Total Assessed Value as Equalized by the Board of Review (Dollars)	Final Equalized Value (Dollars)
1	State of Minnesota		NE¼ of NE¼	21	140	31			Una															
2	Albert Majerus		NW¼ of NE¼				40			no	yes	T	162			162		54				54		
3	State of Minnesota		SW¼ of NE¼																					
4	State of Minnesota		SE¼ of NE¼																					
5																								
6	State of Minnesota		NE¼ of NW¼																					
7	State of Minnesota		NW¼ of NW¼																					
8	State of Minnesota		SW¼ of NW¼																					
9	State of Minnesota		SE¼ of NW¼																					
10																								
11	State of Minnesota		NE¼ of SW¼																					
12	State of Minnesota		NW¼ of SW¼																					
13	State of Minnesota		SW¼ of SW¼																					
14	State of Minnesota		SE¼ of SW¼																					
15																								
16	State of Minnesota		NE¼ of SE¼																					
17	State of Minnesota		NW¼ of SE¼																					
18	State of Minnesota		SW¼ of SE¼																					
19	State of Minnesota		SE¼ of SE¼																					
20																								
							40						162			162		54				54		

	Sold for Taxes	Valuations by School Districts as Equalized by Department of Taxation: District No. ___ Rate ___ Mills (Dollars)	District No. 1 Rate 28.5 Mills (Dollars)	District No. ___ Rate ___ Mills (Dollars)	District No. ___ Rate ___ Mills (Dollars)	District No. ___ Rate ___ Mills (Dollars)	Districts No. ___ Rate ___ Mills (Dollars)	Tax Including State Homestead ___ Mills ($ cts.)	State Tax on Non-Homestead 8.34 Mills ($ cts.)	Special Taxes ($ cts.)	Total Taxes ($ cts.)	Paid	When Paid: Month	Day	Year	Number of Receipt	March Settlement 1955 ($ cts.)	June Settlement 1955 ($ cts.)	Penalty ($ cts.)	November Settlement 1955 ($ cts.)	Penalty ($ cts.)	Collections to First Monday in January 1956 ($ cts.)	Penalty ($ cts.)	Delinquent on First Monday in January 1956 ($ cts.)	Total Delinquent Tax and Penalty ($ cts.)	Remarks
1																										
2	2nd TO FOD TAXES		54					1124	28		1152													1152		
3																										
4																										
5																										
6																										
7																										
8																										
9																										
10																										
11																										
12																										
13																										
14																										
15																										
16																										
17																										
18																										
19																										
20																										
			54					1124	28		1152													1152		

Page 1 Assessment Roll
Study Scores
White Pine Fairview Beach
Bonch
Re-Arrangement of Lot 19 of White Pine Beach
Remarks

Assessment Roll and Tax List of Real Property in the Pierz of Hram, Cass County, Minnesota, for Taxes for the Year 1954.

Form 5CD (54) MILLS DATA COMPANY, MINNEAPOLIS

*Indicate Type of Property: R-Residential, C-Commercial, I-Industrial, U-Utility, F-Farm

	In Whose Name Assessed	To Whom Transferred		Description of Property: Subdivision	Sec. or Lot	Town or Block	Rng	Number of Acres of Land: Acres	100ths	No. School District	Indicate Homestead Tax No	Indicate Agricultural Land Tax No	Indicate Type of Property*	Land Estimate of Structures Not Improvements	Buildings and Other Structures	Machinery Permanently Attached to Real Estate	Total True and Full Value	Rural: Homestead Up to $4,000 20%	Rural: Over $4,000 and Non-Homestead 33⅓%	All Other: Homestead Up to $4,000 25%	All Other: Over $4,000 and Non-Homestead 40%	All Other: Machinery Permanently Attached to Real Estate 33⅓%	Total Assessed Value	Total Assessed Value Determined by the Board of Review	Final Equalized Value
				True and Full Valuations										Dollars	Dollars	Dollars	Dollars	Assessed Valuations							
1	Aldrich Johnson		NE¼ of NE¼	22	140	31	40			Cass Valley			R	225	285		510	104					104		
2	Anna Carlson		NW¼ of NE¼				40			"			R	315	735		1050	210					210		
3	" "		E½ of SW¼ of NE¼				20			"			F	185			185	37					37		
4	Aldrich Johnson		SE¼ of NE¼				40			"			F	355			355	71					71		
5	State of Minnesota		N½ of S½ of N½																						
6	Ernest & Selma Carlson		NE¼ of NW¼				40			"			T	130			130	26					26		
7	State of Minnesota		NW¼ of NW¼																						
8	State of Minnesota		SW¼ of NW¼																						
9	State of Minnesota		SE¼ of NW¼																						
10																									
11	State of Minnesota		NE¼ of SW¼																						
12	State of Minnesota		NW¼ of SW¼																						
13	State of Minnesota		SW¼ of SW¼																						
14	State of Minnesota		SE¼ of SW¼																						
15																									
16	Herbert Johnson - David Peterson		NE¼ of SE¼				40				yes		R	145	135		280	56					56		
17	Herbert Johnson		NW¼ of SE¼				40				no		F	204			204		68				68		
18	State of Minnesota		SW¼ of SE¼																						
19	Herbert Johnson		SE¼ of SE¼				40			"	"		T	153			153		51				51		
20																									
							360							1722	1155		2877	206	119				325		

	Sold for Taxes	Validations by School Districts as Equalized by Department of Taxation: District No. 16 Rate 31.2 Mills	District No. 56 Rate 31.2 Mills	District No. Rate Mills	District No. Rate Mills	District No. Rate Mills	District No. Rate Mills	Tax including State Homestead	State Tax on Non-Homestead	Special Taxes	Total Taxes	Paid	When Paid	Number of Receipt	March Settlement 1955	June Settlement 1955	Penalty	November Settlement 1955	Penalty	Collections to First Monday in January 1956	Penalty	Delinquent on First Monday in January 1956	Total Delinquent Tax and Penalty	Remarks
		Dollars	Dollars	Dollars	Dollars	Dollars	Dollars	$ cts.	$ cts.	$ cts.	$ cts.		Month Day Year		$ cts.	$ cts.	$ cts.	$ cts.	$ cts.	$ cts.	$ cts.	$ cts.	$ cts.	
1		H 104						2166			2166	1st Half Paid 2nd Half Paid	MAY 31 1955 OCT 31 1955	8000 5267		1083		1083						
2		H 210						4374			4374	1st Half Paid 2nd Half Paid	MAY 31 1955 OCT 25 1955	8000 2966		2187		2187						
3		H 37						770			770	1st Half Paid 2nd Half Paid	MAY 31 1955 OCT 21 1955	8000 5037		385		385						
4		H 71						1480			1480	1st Half Paid 2nd Half Paid	MAY 31 1955 OCT 31 1955	8000 5268		740		740						
5																								
6		H 26						542			542	1st Half Paid 2nd Half Paid	MAY 31 1955 OCT 26 1955	7966 5031		274		268						
7																								
8																								
9																								
10																								
11																								
12																								
13																								
14																								
15																								
16		H 56						1166			1166	1st Half Paid 2nd Half Paid	MAY 31 1955 OCT 27 1955	7999 4688		583		583						
17		68						1416	36		1452											1452	1497	
18																								
19		51						1062	26		1088											1088		
20																								
		H 504 645						12976	62		13038					5252		5246				2540		

Assessment Roll and Tax List of Real Property in the Town of Hiram, Cass County, Minnesota, for Taxes for the Year 1954.

Form SCD (54)

*Indicate Type of Property: R-Residential, C-Commercial, I-Industrial, U-Utility, F-Farm

Line	In Whose Name Assessed	To Whom Transferred	Subdivision	Sec. or Lot	Town or Block	Rng	Acres	No. School District	Homestead Yes or No	Agricultural Yes or No	Type of Property	Land (Dollars)	Buildings (Dollars)	Machinery (Dollars)	Total True and Full Value	Rural Homestead 20%	Rural Non-Homestead 33⅓%	All Other Homestead 25%	All Other Non-Homestead 40%	Machinery 33⅓%	Total Assessed Value	Total Assessed Value as Equalized by the Board of Review	Final Equalized Value
1			NE¼ of NE¼	23	140	31		Hiram															
2			NW¼ of NE¼																				
3	State of Minnesota		SW¼ of NE¼ – Lot 2																				
4			SE¼ of NE¼																				
5																							
6	~~Anna Martin~~ & John Martin (~~Probate Decree~~)		NE¼ of NW¼ Lot 1				4		yes	yes	R	220	425		645	129					129		
7	State of Minnesota		NW¼ of NW¼																				
8	State of Minnesota		SW¼ of NW¼																				
9	State of Minnesota		SE¼ of NW¼																				
10																							
11	State of Minnesota		NE¼ of SW¼																				
12	State of Minnesota		NW¼ of SW¼																				
13	State of Minnesota		SW¼ of SW¼																				
14	State of Minnesota		SE¼ of SW¼																				
15																							
16	State of Minnesota		NE¼ of SE¼ Lot 3																				
17	State of Minnesota		NW¼ of SE¼																				
18	State of Minnesota		SW¼ of SE¼																				
19	State of Minnesota		SE¼ of SE¼																				
20																							
Total												220	425		645	129					129		

Line	Sold for Taxes	District No. Rate Mills	District No. Hiram Rate 31 28 Mills	District	District	District	District	Tax including State Homestead	State Tax on Non-Homestead	Special Taxes	Total Taxes	Line	Paid	When Paid (Month Day Year)	Number of Receipt	March Settlement 1955	June Settlement 1955	Penalty	November Settlement 1955	Penalty	Collections to First Monday in January 1956	Penalty	Delinquent on First Monday in January 1956	Total Delinquent Tax and Penalty	Remarks
1												1													
2												2													
3												3													
4												4													
5												5													
6			H 129					26 88			26 88	6											26 88	29 57	
7												7													
8												8													
9												9													
10												10													
11												11													
12												12													
13												13													
14												14													
15												15													
16												16													
17												17													
18												18													
19												19													
20												20													
Total			H 129					26 88			26 88												26 88		

Shady Shores

White Pine Beach

Plainview Beach

Re-Arrangement of Lot 19 of White Pine Beach

Assessment Roll and Tax List of Real Property in the Pleasant of Lincoln, Cass County, Minnesota, for Taxes for the Year 1954.

Form 2CD (24) 10-1-50—5000 COMPANY, MINNEAPOLIS

*Indicate Type of Property: R - Residential, C - Commercial, I - Industrial, U - Utility, F - Farm

	In Whose Name Assessed	To Whom Transferred	Description of Property: Subdivision	Sec. or Lot	Town or Block	Rng	Number of Acres of Land: Acres	Units	No. School District	Indicate Non-homestead Tax as Rs	Indicate Rural Tax as Ru	Indicate Type of Prop.	True and Full Valuations: Land Exclusive of Structures and Improvements (Dollars)	Buildings and Other Structures (Dollars)	Machinery Permanently Attached to Real Estate (Dollars)	Total True and Full Value (Dollars)	Assessed Valuations: Rural: Homestead Up to $4,000 20% (Dollars)	Rural: Over $4,000 and Non-Homestead 33⅓% (Dollars)	All Other: Homestead Up to $4,000 25% (Dollars)	All Other: Over $4,000 and Non-Homestead 40% (Dollars)	All Other: Machinery Permanently Attached to Real Estate 33⅓% (Dollars)	Total Assessed Value (Dollars)	Total Assessed Value as Equalized by the Board of Review (Dollars)	Final Equalized Value (Dollars)
1			NE¼ of NE¼	24	140	31			Ann															
2	George A. & Early Fuch		Lot 3 less 150'x 220'							yes	yes	R	165	175		340	68					68		
3	H. C. & Annie E. Gartenhofer		NW¼ of NE¼																					
4	" " "		SW¼ of NE¼ Lot 4				15.53			"	"	T	110			110	22					22		
5	Marjorie D. Reason		100'x 180' of Lot 3 SE¼ of NE¼							no	"	R	90	225		315		105				105		
6	Charles E. & Barbara Goodrich	Lot 3	180'x 120' of Lot 3							no	"	R	90	348		438		146				146		
7	Harold L. & Ruth Fuch		Lot 2 less Plat of Lomich Park &										55 Embankment											
8	H. C. & Annie E. Gartenhofer		NE¼ of NW¼ less sold							yes	"	R	1350	125 Embankment		505	101					101		
9	Clara E. Zastrow		Part of Lot 2 NW¼ of NW¼				45			no	"	R	32	130		162		54				54		
10	Earl & Ruth Fuch		Lot 1 less park & Sup. road				8.75			yes	"	F	35			35	7					7		
11	H. C. & Annie E. Gartenhofer		SW¼ of NW¼																					
12	" " "		SE¼ of NW¼				40			"	"	T	110			110	22					22		
13	Mrs. David Roelofs		Lot 1 lying N. of Step road				20			no	"	L	85	200		285		95				95		
14	Marjorie D. & Ruth Fuch		NE¼ of SW¼				40			yes	"	T	130			130	26					26		
15	H. C. & Annie E. Gartenhofer																							
16	State of Minnesota		NW¼ of SW¼																					
17	Byron & Christy Kendall		SW¼ of SW¼				40			no	"	F	185	274		459		153				153		
18	State of Minnesota		SE¼ of SW¼																					
19	George & Lorena Witham		Lot 7 & 8 (Patent 10-18-52)				5			"	"	L	60			60		20				20		
20			NE¼ of SE¼																					
21	Elsworth H. Bates		NW¼ of SE¼ Lot 5				28			no	"	T	282			282		94				94		
22	State of Minnesota		SW¼ of SE¼ Lot 6																					
23			SE¼ of SE¼																					
24	Roy N. & Genevieve L. Bannister		S. 177' of W. 250' of SE¼																					
							197.70						1554	1477		3031	146	667				813		

True & Assessed Valuation Equal

Remarks: 5.20 abated - Bookdyke

Cass County, Minnesota, for Taxes for the Year 1954.

	Sold for Taxes	Validations by School Districts as Equalized by Department of Taxation: District No. / Rate ... Mills						Tax Including State Homestead	State Tax on Non-Homestead $ 27 ... Mills	Special Taxes	Total Taxes	Paid	When Paid (Month Day Year)	Number of Receipt	March Settlement 1953	Fifth Settlement 1955	Penalty	November Settlement 1955	Penalty	Collections to First Monday in January 1956	Penalty	Delinquent on First Monday in January 1956	Total Delinquent Tax and Penalty	Remarks
		Dollars	Dollars	Dollars	Dollars	Dollars	Dollars	$ cts.	$ cts.	$ cts.	$ cts.				$ cts.	$ cts.	$ cts.	$ cts.	$ cts.	$ cts.	$ cts.	$ cts.	$ cts.	
1																								
2		H	68					1416			1416	1st Half Paid	MAY 25 1955	7624		708		708						
												2nd Half Paid	OCT 22 1955	6286										
3		H	22					458			458	1st Half Paid	MAY 25 1955			229		229						
												2nd Half Paid	OCT 14 1955	7457										
4			105					2188	54		2242	PAID IN FULL	MAY 31 1955	7953		2242								
5																								
5			146					3042	76		3118	PAID IN FULL	MAY 31 1955			3118								
6		H	101	Tax Delinquent				1480		Delinquent 1480	1580	Part Paid	MAY 25 1955	6286		1000								— Refund voucher #6576 $20 6-27-55 —
										Penalty 100		Part Paid	MAY 25 1955	6287				100						
								1484	4		1584	Balance Paid	OCT 31 1955	7455										
7			54					1124	28		1152	PAID IN FULL	MAY 31 1955	7954		1152								
												2nd Half Paid	OCT 14 1955											
8		H	7					146			146	1st Half Paid	MAY 25 1955	6286		73		73						
												2nd Half Paid	OCT 14 1955	7457										
9		H	22					458			458	1st Half Paid	MAY 25 1955			229		229						
												1st Half Paid	MAY 31 1955	7954		1014								
10			45					1978	50		2028	2nd Half Paid	OCT 14 1955	7896				1014						
												1st Half Paid	MAY 25 1955	6286		271		271						
11		H	26					542			542	2nd Half Paid	OCT 14 1955	7457										
12																								
13												2nd Half Paid	OCT 26 1955	7779										
			153					3186	80		3268	1st Half Paid	MAY 5 1955	6314		1634		1634						
14																								
15			20					416	10		426	PAID IN FULL	MAY 31 1955	8001		426								
16																								
17	FILED FOR TAXES		94					1958	50		2008											2008		
18																								
19																								
20																								
		H	246					19018	348		19366					12200		6158				2008		5.20 abate
			66																					
			9.5																					

Assessment Roll and Tax List of Real Property in the Town of Hiram, Cass County, Minnesota, for Taxes for the Year 1954.

*Indicate Type of Property: R-Residential, C-Commercial, I-Industrial, U-Utility, F-Farm

	In Whose Name Assessed	To Whom Transferred	Description of Property: Subdivision	Sec. or Lot	Town or Block	Rng	Number of Acres of Land: Acres	100ths	No. School District	Indicates Homestead Tax Paid	Indicates Homestead Tax Not Paid	*Indicates Type of Property	True and Full Valuations: Land Exclusive of Structures and Improvements (Dollars)	Buildings and Other Structures (Dollars)	Machinery Permanently Attached to Real Estate (Dollars)	Total True and Full Value (Dollars)	Assessed Valuations: Rural: Homestead Up to $4,000 20% (Dollars)	Rural: Over $4,000 and Non-Homestead 33⅓% (Dollars)	All Other: Homestead Up to $4,000 25% (Dollars)	All Other: Over $4,000 and Non-Homestead 40% (Dollars)	Machinery Permanently Attached to Real Estate 33⅓% (Dollars)	Total Assessed Value (Dollars)	Total Assessed Value as Equalized by the Board of Review (Dollars)	Final Equalized Value (Dollars)
1	Everett N. Chadwick + Caroline J. Moore		NW¼ of NE¼ Lot 1	25	140	31	32		2447	No	yes	F	141			141		47				47		
2	N. C. Smith		NW¼ of NE¼ Lot 2				36.50			yes	"	F	304	201		505	101					101		
3	Guy Forrest		SW¼ of NE¼				40			no	"	T	162			162		54				54		
4	David Rudolph		SE¼ of NE¼				40			no	"	C	162			162		54				54		
5																								
6	Leon A. Pouchet		NE¼ of NW¼				40			yes	"	R	225	~~650~~ 650 Redemption		~~875~~ 875	175					175		
7	~~Edward J. Pouchet + Lorraine Pouchet~~ Donald		NW¼ of NW¼				40			no	"	F	141			141		47				47		
8	Frank M. + Lena M. Close		SW¼ of NW¼				40			yes	"	R	235	720		955	191					191		
9	Kate Graves		SE¼ of NW¼				40			"	"	F	324	36		360	72					72		
10																								
11	Walter + Hans C. Carlson		NE¼ of SW¼				40			"	"	F	410			410	82					82		
12	" " "		NW¼ of SW¼				40			"	"	R	330	520		850	170					170		
13	" " "		SW¼ of SW¼				40			"	"	T	145			145	29					29		
14	" " "		SE¼ of SW¼				40			"	"	T	145			145	29					29		
15																								
16	State of Minnesota		NE¼ of SE¼																					
17	State of Minnesota		NW¼ of SE¼																					
18	State of Minnesota		SW¼ of SE¼																					
19	State of Minnesota		SE¼ of SE¼																					
20																								
							468.50						6724	2127		8851	849	202				1051		

	Sold for Taxes	Validations by School Districts as Equalized by Department of Taxation: District No. / Rate (Mills)	District No. / Rate (Mills)	District No. / Rate (Mills)	District No. / Rate (Mills)	District No. / Rate (Mills)	Tax Including State Homestead (Mills) $ cts.	State Tax on Non-Homestead 5¼ Mills $ cts.	Special Taxes $ cts.	Total Taxes $ cts.	Paid	When Paid (Month Day Year)	Number of Receipt	March Settlement 1955 $ cts.	June Settlement 1955 $ cts.	Penalty	November Settlement 1955 $ cts.	Penalty	Collections to First Monday in January 1956 $ cts.	Penalty	Delinquent on First Monday in January 1956 $ cts.	Total Delinquent Tax and Penalty $ cts.	Remarks
1		47					980	24		1004	PAID IN FULL	MAY 31 1955	8756		1004								
2		H 101					2104			2104	1st Half Paid / 2nd Half Paid	MAY 31 1955 / OCT 4 1955	8756 / 13965		1052		1052						
3	SOLD FOR TAXES	54					1124	28		1152											1152		
4		54					1124	28		1152	1st Half Paid	MAY 31 1955	8757		576						576	634	
5																							
6		H 175					3646			3646	PAID IN FULL	MAY 31 1955	8760		3646								
7		47					980	24		1004	2nd Half Paid / 1st Half Paid	OCT 26 1955 / MAY 5 1955	14778 / 5310		502		502						
8		H 191					3978			3978	PAID IN FULL	MAY 31 1955	7998		3978								
9	SOLD FOR TAXES	H 72					1500			1500											150		
10																							
11		H 82					1708			1708	PAID IN FULL	MAY 31 1955											
12		H 170					3542			3542	PAID IN FULL	MAY 31 1955											
13		H 29					604			604	PAID IN FULL	MAY 31 1955	8757		604								
14		H 29					604			604	PAID IN FULL	MAY 31 1955											
15																							
16																							
17																							
18																							
19																							
20																							
		H 849 / 202 / 51					21094	104		21198					17216		1554				3268		

Pine Lake Beach
Shady Shores
White Pine
Fairview Beach
Non-Arrangement of Lots 13 of Mille Pine Beach

Assessment Roll and Tax List of Real Property in the Town of Hiram

*Indicate Type of Property: R - Residential, C - Commercial, I - Industrial, U - Utility; F - Farm

Cass County, Minnesota, for Taxes for the Year 1954.

	In Whose Name Assessed	To Whom Transferred	Description of Property: Subdivision	Sec. or Lot	Town or Block	Rng	Number of Acres of Land: Acres	Hills	No. School District	Indicate Homestead Yes or No	Indicate Agricultural Yes or No	Indicate Type of Property	True and Full Valuations: Land Exclusive of Structures and Improvements (Dollars)	Buildings and Other Structures (Dollars)	Machinery Permanently Attached to Real Estate (Dollars)	Total True and Full Value (Dollars)	Assessed Valuations: Rural: Homestead Up to $4,000 20% (Dollars)	Rural: Over $4,000 and Non-Homestead 33⅓% (Dollars)	All Other: Homestead Up to $4,000 25% (Dollars)	All Other: Over $4,000 and Non-Homestead 40% (Dollars)	Machinery Permanently Attached to Real Estate 33⅓% (Dollars)	Total Assessed Value (Dollars)	Total Assessed Value as Equalized by the Board of Review (Dollars)	Final Equalized Value (Dollars)
1	State of Minnesota		NE¼ of NE¼	26	140	31			Dr.															
2	State of Minnesota		NW¼ of NE¼																					
3	Forrest L. & Lorraine Stellman		SW¼ of NE¼				40			No	yes	F	198			198		66				66		
4	" " "		SE¼ of NE¼				40			"	"	F	342			342		114				114		
5																								
6	State of Minnesota		NE¼ of NW¼																					
7	State of Minnesota		NW¼ of NW¼																					
8	Laurel L. & Dorothy E. Forrest		SW¼ of NW¼				40			yes	"	F	85			85	17					17		
9	State of Minnesota		SE¼ of NW¼																					
10																								
11	~~Albert & Lydia E. Thomas~~ ~~Earl Goff~~		NE¼ of SW¼				40			"	"	F	420			420	84					84		
12	Laurel L. & Dorothy E. Forrest		NW¼ of SW¼				40			"	"	R	260	475		735	147					147		
13	State of Minnesota		SW¼ of SW¼																					
14	~~Earl Goff~~ ~~Albert & Lydia E. Thomas~~		SE¼ of SW¼				40			"	"	R	215	285		500	100					100		
15																								
16	State of Minnesota		NE¼ of SE¼																					
17	~~Albert & Lydia E. Thomas~~ ~~Earl & Madeline Goff~~		NW¼ of SE¼				40			"	"	F	60			60	12					12		
18	~~Earl "Goff"~~		SW¼ of SE¼				40			"	"	F	235			235	47					47		
19	State of Minnesota		SE¼ of SE¼																					
20																								
							240						1815	760		2575	417	180				597		

	Sold for Taxes	Validations by School Districts as Equalized by Department of Taxation: District No. Rate Mills	District No. Rate Mills	District No. Rate Mills	District No. Rate Mills	District No. Rate Mills	District No. Rate Mills	Tax including State Homestead	State Tax on Non-Homestead 5.7 Mills	Special Taxes	Total Taxes		Paid	When Paid (Month Day Year)	Number of Receipt	March Settlement 1955	15th Settlement 1955	Penalty	November Settlement 1955	Penalty	Collections to First Monday in January 1956	Penalty	Delinquent on First Monday in January 1956	Total Delinquent Tax and Penalty	Remarks
1												1													
2												2													
3	Sold for Taxes	66						1374	34		1408	3												1408	
4	Sold for Taxes	114						2374	60		2434	4												2434	
5												5													
6												6													
7												7													
8		N 17						354			354	8	2nd Half Paid 1st Half Paid	OCT 11 1955 MAY 31 1955	3177 [illegible]		177		177					
9												9													
10												10													
11		N 84						1750			1750	11	PAID IN FULL 2nd Half Paid 1st Half Paid	MAY 31 1955 OCT 11 1955 MAY 31 1955	6574 3177 [illegible]		1750							
12		N 147						3062			3062	12					1531		1531						
13												13													
14		N 100						2084			2084	14	PAID IN FULL	MAY 31 1955	6594		2084								
15												15													
16												16													
17		N 12						250			250	17	PAID IN FULL	MAY 31 1955	6574		1230								
18		N 47						980			980	18	PAID IN FULL	MAY 31 1955											
19												19													
20												20													
		N 407 180 587						12232	94		12332						6772		1708				3947		

Assessment Roll and Tax List of Real Property in the Town of Hiram, Cass County, Minnesota, for Taxes for the Year 1954.

*Indicate Type of Property: R-Residential, C-Commercial, I-Industrial, U-Utility, F-Farm

In Whose Name Assessed	To Whom Transferred		Description of Property: Subdivision	Sec. or Lot	Town or Block	Rng.	Number of Acres of Land: Acres	Tenths	No. School District	Indicate Homestead Tax as Yes or No	Indicate Agricultural Tax as Yes or No	Indicate Type of Property	True and Full Valuations: Land Exclusive of Structures and Improvements (Dollars)	Buildings and Other Structures (Dollars)	Machinery Permanently Attached to Real Estate (Dollars)	Total True and Full Value (Dollars)	Assessed Valuations: Rural: Homestead Up to $4,000 20% (Dollars)	Rural: Over $4,000 and Non-Homestead 33⅓% (Dollars)	All Other: Homestead Up to $4,000 25% (Dollars)	All Other: Over $4,000 and Non-Homestead 40% (Dollars)	Machinery Permanently Attached to Real Estate 33⅓% (Dollars)	Total Assessed Value (Dollars)	Total Assessed Value as Equalized by Board of Equalization (Dollars)	Final Equalized Value (Dollars)
State of Minnesota		1	NE¼ of NE¼	27	140	31			Un															
State of Minnesota		2	NW¼ of NE¼																					
State of Minnesota		3	SW¼ of NE¼																					
State of Minnesota		4	SE¼ of NE¼																					
		5																						
Otter Realty Co.		6	NE¼ of NW¼				40			Maple		T	246			246		98				98		
State of Minnesota		7	NW¼ of NW¼																					
State of Minnesota		8	SW¼ of NW¼																					
E. R. Sullivan		9	SE¼ of NW¼				40			"	"	T	189			189		63				63		
		10																						
Naville Land Co		11	NE¼ of SW¼				40			"	"	T	201			201		67				67		
Earl Hoff		12	NW¼ of SW¼				40			"	"	T	165			165		55				55		
" "		13	SW¼ of SW¼				40			"	"	F	228			228		76				76		
State of Minnesota		14	SE¼ of SW¼																					
		15																						
Buddy Forrest lives in the Burlington Street Hotel,																								
J. B. Forrest	Melvin Forrest	16	NE¼ of SE¼				40			"	"	R	180	210		390		130				130		
Guy Forrest & Viola Forrest		17	NW¼ of SE¼				40			"	"	T	137	50		187		63				63		
Percy Forrest		18	SW¼ of SE¼				40			Spur		R	135	150		285	57					57		
Laurel & Julia A. Forrest		19	SE¼ of SE¼				40			"	"	T	155			155	31					31		
		20																						
							320						1628	410		2038	88	552				640		

Sold for Taxes	Validations by School Districts as Equalized by Department of Taxation: District No. ..... Rate ..... Mills	District No. ..... Rate ..... Mills	District No. ..... Rate ..... Mills	District No. ..... Rate ..... Mills	District No. ..... Rate ..... Mills	District No. ..... Rate ..... Mills	Tax Including State Homestead ..... Mills	State Tax on Non-Homestead 5.7 Mills	Special Taxes	Total Taxes		Paid	When Paid (Month Day Year)	Number of Receipt	March Settlement 1955	June Settlement 1955	Penalty	November Settlement 1955	Penalty	Collections to First Monday in January 1956	Penalty	Delinquent on First Monday in January 1956	Penalty	Total Delinquent Tax and Penalty	Remarks
	Dollars	Dollars	Dollars	Dollars	Dollars	Dollars	$ cts.	$ cts.	$ cts.	$ cts.					$ cts.	$ cts.	$ cts.	$ cts.	$ cts.	$ cts.	$ cts.	$ cts.	$ cts.	$ cts.	
											1														
											2														
											3														
											4														
											5														
SOLD FOR TAXES		98					2042	52		2094	6	PAID IN FULL OCT 20 1954	15016					2094	79						
											7														
											8														
SOLD FOR TAXES		63					1312	32		1344	9													1344	
											10														
		67					1346	34		1430	11													1430 / 1573	
		55					1146	28		1174	12	PAID IN FULL MAY 31 1956	7864			1174									
		76					1584	40		1624	13	PAID IN FULL MAY 31 1955				1624									
											14														
											15														
		130					2708	68		2776	16	PAID IN FULL MAY 31 1955	8764			2776									
												1st Half Paid MAY 31 1955	8764			672									
		63					1312	32		1344	17													1272 / 784	
	N	67					1188			1188	18	PAID IN FULL MAY 31 1956	6584			1188									
												1st Half Paid MAY 31 1955	8762			323		323							
	N	31					646			646	19	2nd Half Paid OCT 11 1955	12997												
											20														
	N	88 / 582 / 64					13334	286		13620						7752		2417						3446	

Assessment Roll and Tax List of Real Property in the Town of Hiram, Cass County, Minnesota, for Taxes for the Year 1954.

Form ECD (54) 10-28-54 Revised, 1000 Copies

*Indicate Type of Property: R - Residential, C - Commercial, I - Industrial, U - Utility, F - Farm

In Whose Name Assessed	To Whom Transferred		Description of Property: Subdivision	Sec. or Lot	Town or Block	Reg	Number of Acres of Land: Acres	Tills	No. School District	Individual Tax on Real	Individual Tax on Personal	Total Tax on Property	True and Full Valuations: Land Exclusive of Structures and Improvements	Buildings and Other Structures	Machinery Permanently Attached to Real Estate	Total True and Full Value	Assessed Valuations: Rural: Homestead Up to $4,000 20%	Rural: Over $4,000 and Non-Homestead 33⅓%	All Other: Homestead Up to $1,000 25%	All Other: Over $1,000 and Non-Homestead 40%	All Other: Machinery Permanently Attached to Real Estate 33⅓%	Total Assessed Value	Total Amount Assessed Equalized by the Board of Review	Final Equalized Value
State of Minnesota		1	NE¼ of NE¼	28	140	31			Dn															
~~Atlas Realty Co.~~	State of Minnesota	2	NW¼ of NE¼				40			no	yes	T	81			81		27				27		
~~Arnold E. Kading~~		3	SW¼ of NE¼ Lot 2				30			yes	"	T	120			120	24					24		
State of Minnesota		4	SE¼ of NE¼ Lot 1																					
		5																						
Arnold F. Kading		6	NE¼ of NW¼				40			"	"	R	160	900		1060	212					212		
O. H. Kading		7	NW¼ of NW¼				40			no	"	T	114			114		38				38		
"	"	8	SW¼ of NW¼				40			"	"	T	120			120		40				40		
Arnold F. Kading		9	SE¼ of NW¼ Lot 3				39			yes	"	T	85			85	17					17		
		10																						
State of Minnesota		11	NE¼ of SW¼ Lot 4																					
~~O. H. Kading~~	State of Minnesota	12	NW¼ of SW¼				40			no	"	T	159			159		53				53		
"	" State of Minnesota	13	SW¼ of SW¼				40			"	"	T	159			159		53				53		
"	"	14	SE¼ of SW¼ Lot 5				28			"	"	T	84			84		28				28		
		15																						
~~Arnold F. & Margaret E. Kading~~ ~~Atlas Realty Co.~~		16	NE¼ of SE¼ Lot 7				12 50			"	"	T	48			48		16				16		
		17	NW¼ of SE¼																					
		18	SW¼ of SE¼																					
State of Minnesota		19	SE¼ of SE¼ Lot 6																					
		20																						
							949 50						1130	900		2030	253	255				508		

Sold for Taxes	Valuations by School Districts as Equalized by Department of Taxation: District No. Rate Mills	District No. Rate Mills	District No. Rate Mills	District No. Rate Mills	District No. Rate Mills	District No. Rate Mills	Tax including State Homestead Mills	State Tax on Non-Homestead 54 Mills	Special Taxes	Total Taxes	Paid	When Paid (Month Day Year)	Number of Receipt	March Settlement 1955	June Settlement 1955	Penalty	November Settlement 1955	Penalty	Collections to First Monday in January 1956	Penalty	Delinquent on First Monday in January 1956	Total Delinquent Tax and Penalty	Remarks
	(17)	ewk 1955					562	14		576	Forfeited	11-15-55											576 Cancelled
	N 24						500			500											500		
SOLD FOR TAXES	N 212						4416			4416											4416		
	38						792	20		812	PAID IN FULL	JUN 21 1955	13277				1660	25					
	40						834	20		854	PAID IN FULL	JUN 21 1955											
SOLD FOR TAXES	N 17						354			354											354		
SOLD FOR TAXES	(17)	ewk 1955					1104	28		1132	Forfeited	11-15-55											11.32 Cancelled
SOLD FOR TAXES	(17)	ewk 1955					1104	28		1132	Forfeited	11-15-55											11.32 Cancelled
	28						584	14		598											598		
	16						334	8		342	PAID IN FULL	SEP 1 1955	13527				342	10					
	N 258						10584	132		10716							5068				5868		58.68 Cancelled
	253																						
	508																						

Sandy Shores | White Pine Bench | Fairview Bench | Re-Arrangement of Lots 19 of White Pine Bench

Assessment Roll and Tax List of Real Property in the Towns of Hiram — Cass County, Minnesota, for Taxes for the Year 1954.

*Indicate Type of Property: R-Residential, C-Commercial, I-Industrial, U-Utility, F-Farm

In Whose Name Assessed	To Whom Transferred		Description of Property: Subdivision	Sec. or Lot	Town or Block	Rng	Number of Acres of Land: Acres	100ths	Sch. Dist.	Indicate Homestead Tax or No	Indicate Application Total Tax or No	Indicate Type of Property	True and Full Valuations: Land Exclusive of Structures and Improvements (Dollars)	Buildings and Other Structures (Dollars)	Machinery Permanently Attached to Real Estate (Dollars)	Total True and Full Value (Dollars)	Assessed Valuations: Rural: Homestead Up to $4,000 20% (Dollars)	Rural: Over $4,000 and Non-Homestead 33⅓% (Dollars)	All Other: Homestead Up to $4,000 25% (Dollars)	All Other: Over $4,000 and Non-Homestead 40% (Dollars)	Machinery Permanently Attached to Real Estate 33⅓% (Dollars)	Total Assessed Value (Dollars)	Total Income Value as Equalized by the State Board of Review (Dollars)	Final Equalized Value (Dollars)
State of Minnesota		1	NE¼ of NE¼	28	140	31			Ann															
~~Allbar Realty Co~~	State of Minnesota	2	NW¼ of NE¼				40			no	yes	I	81			81		27				27		
~~Arnold E. Kading~~		3	SW¼ of NE¼ Lot 2				30			yes	"	I	120			120	24					24		
State of Minnesota		4	SE¼ of NE¼ Lot 1																					
		5																						
~~Arnold F. Kading~~		6	NE¼ of NW¼				40			"	"	R	140	900		1040	212					212		
~~O. H. Kading~~		7	NW¼ of NW¼				40			no	"	I	114			114		38				38		
"	"	8	SW¼ of NW¼				40			"	"	I	120			120		40				40		
~~Arnold F. Kading~~		9	SE¼ of NW¼ Lot 3				39			yes	"	I	85			85	17					17		
		10																						
State of Minnesota		11	NE¼ of SW¼ Lot 4																					
~~O. H. Kading~~	State of Minnesota	12	NW¼ of SW¼				40			no	"	I	159			159		53				53		
"	State of Minnesota	13	SW¼ of SW¼				40			"	"	I	159			159		53				53		
"	"	14	SE¼ of SW¼ Lot 5				28			"	"	I	84			84		28				28		
		15																						
~~Arnold F. & Margaret B. Kading~~ ~~Allbar Realty Co.~~		16	NE¼ of SE¼ Lot 7				12	50		"	"	I	48			48		16				16		
		17	NW¼ of SE¼																					
		18	SW¼ of SE¼																					
State of Minnesota		19	SE¼ of SE¼ Lot 6																					
		20																						
							540	50					1130			2020	253	285				538		

Valuations by School Districts as Equalized by Department of Taxation

Sold for Taxes	District No. ..... Rate ..... Mills (Dollars)	District No. 2 Rate 24.5 Mills (Dollars)	District No. ..... Rate ..... Mills (Dollars)	District No. ..... Rate ..... Mills (Dollars)	District No. ..... Rate ..... Mills (Dollars)	Tax Including State Homestead ..... Mills ($ cts.)	State Tax on Non-Homestead 5.4 Mills ($ cts.)	Special Taxes ($ cts.)	Total Taxes ($ cts.)		Paid	When Paid (Month Day Year)	Number of Receipt	March Settlement 1955 ($ cts.)	June Settlement 1955 ($ cts.)	Penalty ($ cts.)	November Settlement 1955 ($ cts.)	Penalty ($ cts.)	Collections to First Monday in January 1956 ($ cts.)	Penalty ($ cts.)	Delinquent on First Monday in January 1956 ($ cts.)	Total Delinquent Tax and Penalty ($ cts.)	Remarks
1										1													
2		(F) Work 1955				562	14		576	2	Forfeited 11-15-55												576 cancelled
3		A 24				500			500	3											500		
4										4													
5										5													
6	SOLD FOR TAXES	A 212				4416			4416	6											4416		
7		28				792	20		812	7	PAID IN FULL	JUN 24 1955	13237				16 76	85					
8		40				834	20		854	8	PAID IN FULL	JUN 24 1955											
9	SOLD FOR TAXES	A 17				354			354	9											354		
10										10													
11										11													
12	SOLD FOR TAXES	(F) Work 1955				1104	28		1132	12	Forfeited 11-15-55												11.32 cancelled
13	SOLD FOR TAXES	(F) Work 1955				1104	28		1132	13	Forfeited 11-15-55												11.32 cancelled
14	SOLD FOR TAXES	26				534	14		548	14											548		
15										15													
16	SOLD FOR TAXES	16				334	08		342	16	PAID IN FULL	SEP 12 1955	13527				342	10					
17										17													
18										18													
19										19													
20		A 253				10584	132		10716	20							20658				5868		28.44 cancelled

Assessment Roll and Tax List of Real Property in the Town of Hinson

*Indicate Type of Property: R - Residential, C - Commercial, I - Industrial, U - Utility, F - Farm

Cass County, Minnesota, for Taxes for the Year 1954.

Form 6CD (56)

	In Whose Name Assessed	To Whom Transferred		Description of Property: Subdivision	Sec. or Lot	Town or Block	Rng	Number of Acres of Land: Acres	Mills	No. School District	Indicate Homestead Tax in Full	Indicate Applications Tax in Full	Indicate Type of Property	True and Full Valuations: Land Exclusive of Structures and Improvements (Dollars)	Buildings and Other Structures (Dollars)	Machinery Permanently Attached to Real Estate (Dollars)	Total True and Full Value (Dollars)	Assessed Valuations: Rural: Homestead Up to $1,500 20% (Dollars)	Rural: Over $4,000 and Non-Homestead 33⅓% (Dollars)	All Other: Homestead Up to $1,000 25% (Dollars)	All Other: Over $1,000 and Non-Homestead 40% (Dollars)	All Other: Machinery Permanently Attached to Real Estate 33⅓% (Dollars)	Total Assessed Value (Dollars)	Total Assessed Value on Equalized by the Board of Review (Dollars)	Final Equalized Value (Dollars)
	State of Minnesota		1	NE¼ of NE¼	29	140	31			Unl															
	Fay M. & Viola K. Forrest		2	NW¼ of NE¼				40			yes	yes	R	370	325		695	139					139		
	" " "		3	SW¼ of NE¼				40			"	"	F	220			220	44					44		
	State of Minnesota		4	SE¼ of NE¼																					
			5																						
	Fay M. Forrest		6	NE¼ of NW¼				40			"	"	T	155			155	31					31		
	William Harold Dearing		7	NW¼ of NW¼				40			"	"	T	150			150	30					30		
	" "		8	SW¼ of NW¼				40			"	"	T	155			155	31					31		
	Fay M. Forrest		9	SE¼ of NW¼				40			"	"	T	160			160	32					32		
			10																						
	State of Minnesota		11	NE¼ of SW¼																					
	Arbo Realty Co.		12	NW¼ of SW¼				40			no	"	T	156			156		52				52		
	State of Minnesota		13	SW¼ of SW¼																					
	State of Minnesota		14	SE¼ of SW¼																					
			15																						
	State of Minnesota		16	NE¼ of SE¼																					
	Fay M. & Viola K. Forrest		17	NW¼ of SE¼				40			yes	yes	T	130			130	26					26		
	" " "		18	SW¼ of SE¼				40			"	yes	T	200			200	40					40		
	State of Minnesota		19	SE¼ of SE¼																					
			20																						
								880						1094	325		2021	223	52				425		

	Sold for Taxes	Valuations by School Districts as Equalized by Department of Taxation: District No. 2 Rate 22 Mills	District No. 2 Dollars	District No. 2 Dollars	District No. 2 Dollars	District No. 2 Dollars	District No. 2 Dollars	Tax including State Homestead Mills $ cts.	State Tax on Non-Homestead 5.7 Mills $ cts.	Special Taxes $ cts.	Total Taxes $ cts.	Paid	When Paid Month Day Year	Number of Receipt	March Settlement 1955 $ cts.	June Settlement 1955 $ cts.	Penalty $ cts.	November Settlement 1955 $ cts.	Penalty $ cts.	Collections to First Monday in January 1956 $ cts.	Penalty $ cts.	Delinquent on First Monday in January 1956 $ cts.	Total Delinquent Tax and Penalty $ cts.	Remarks
1																								
2		H	139					2846			2846	1st Half Paid	MAY 31 1955	8764		1423						1423	1423	
3		H	44					916			916	1st Half Paid	MAY 31 1955	8764		458						458	458	
4																								
5												1st Half Paid	MAY 31 1955	8764		323						323	323	
6		H	31					646			646	PAID IN FULL	MAY 31 1955	6409		646								
7		H	30					624			624	PAID IN FULL	MAY 31 1955	6409		646								
8		H	31					646			646	1st Half Paid	MAY 31 1955	8764		333						333	333	
9		H	32					666			666													
10																								
11																								
12	SOLD FOR TAXES		52					1084	28		1112											1112		
13																								
14																								
15																								
16																								
17		H	26					594			594	1st Half Paid	MAY 31 1955	8764		297						297	297	
18		H	40					834			834	1st Half Paid	MAY 31 1955	8764		417						417	417	
19																								
20		H	547	H	26	573	no	594																
								8312	28		8934					4588						4588		
			547					1906																

Assessment Roll and Tax List of Real Property in the Town of Hiram, Cass County, Minnesota, for Taxes for the Year 1954.

*Indicate Type of Property: R - Residential, C - Commercial, I - Industrial, U - Utility, F - Farm

Form 5CD (54) MUST BE TYPED, SEPARATE

	In Whose Name Assessed	To Whom Transferred		Description of Property: Subdivision	Sec. or Lot	Town. or Block	Rng	Number of Acres of Land: Acres	10ths	No. School District	Indicate Homestead Yes or No	Indicate Agricultural Yes or No	* Indicate Type of Property	True and Full Valuations: Land Exclusive of Structures and Improvements (Dollars)	Buildings and Other Structures (Dollars)	Machinery Permanently Attached to Real Estate (Dollars)	Total True and Full Value (Dollars)	Assessed Valuations: Rural: Homestead Up to $1,000 20% (Dollars)	Rural: Over $1,000 and Non-Homestead 33⅓% (Dollars)	All Other: Homestead Up to $1,000 25% (Dollars)	All Other: Over $1,000 and Non-Homestead 40% (Dollars)	All Other: Machinery Permanently Attached to Real Estate 33⅓% (Dollars)	Total Assessed Value (Dollars)	Total Amount Value as Equalized by the Board of Review (Dollars)	Final Equalized Value (Dollars)
1	William H. Doering			NE ¼ of NE ¼	30	140	31	40			Un	yes	yes	F	235			235	47					47		
2	State of Minnesota			NW ¼ of NE ¼																						
3	State of Minnesota			SW ¼ of NE ¼																						
4	William H. Doering			SE ¼ of NE ¼ log 1 rm school				3 1			"	"	R	275	250		525	165					165		
5																										
6	State of Minnesota			NE ¼ of NW ¼																						
7	State of Minnesota			NW ¼ of NW ¼ Lot 1																						
8	Paul H. & Luella F. Miller			SW ¼ of NW ¼ Lot 2				40.03			"	"	T	220			220	44					44		
9	" " "			SE ¼ of NW ¼				40			"	"	F	220			220	44					44		
10																										
11	" " "			NE ¼ of SW ¼				40			"	"	T	160			160	32					32		
12	" " "			NW ¼ of SW ¼ Lot 3				39.98			"	"	F	110			110	22					22		
13	State of Minnesota			SW ¼ of SW ¼ Lot 4																						
14	Paul H. & Luella F. Miller			SE ¼ of SW ¼				40			"	"	R	190	980 Reliance ~~1780~~		~~1970~~ 1170	234					234		
15																										
16	State of Minnesota			NE ¼ of SE ¼																						
17	Lund M. Peterson			NW ¼ of SE ¼				40			"	"	T	220			220	44					44		
18	" "			SW ¼ of SE ¼				40			"	"	R	205	120		325	65					65		
19	L. M. Peterson			SE ¼ of SE ¼				40			"	"	T	70			70	14					14		
20																										
								399						1905	1050		3955	(W)					657		

	Sold for Taxes	Valuations by School Districts as Equalized by Department of Taxation: District No. ____ Rate ____ Mills	District No. 1 Rate 3 1/2 Mills	District No. ____ Rate ____ Mills	District No. ____ Rate ____ Mills	District No. ____ Rate ____ Mills	District No. ____ Rate ____ Mills	Tax Including State Homestead ____ Mills	State Tax on Non-Homestead ____ Mills	Special Taxes	Total Taxes		Paid	When Paid: Month	Day	Year	Number of Receipt	March Settlement 1955	June Settlement 1955	Penalty	November Settlement 1955	Penalty	Collections to First Monday in January 1956	Penalty	Delinquent on First Monday in January 1956	Penalty	Total Delinquent Tax and Penalty	Remarks
		Dollars	Dollars	Dollars	Dollars	Dollars*	Dollars	$ cts.	$ cts.	$ cts.	$ cts.								$ cts.	$ cts.	$ cts.	$ cts.	$ cts.	$ cts.	$ cts.	$ cts.	$ cts.	
1		N 47						980			980	1	PAID IN FULL	MAY	31	1955	6409		980								
2												2																
3												3																
4		N 105						2188			2188	4	PAID IN FULL	MAY	31	1955	6409		2188								
5												5																
6												6																
7												7	2nd Half Paid	OCT	28	1955												
8		N 44						916			916	8	1st Half Paid	MAY	19	1955	5812		458		458							
9		N 44						916			916	9	2nd Half Paid	OCT	28	1955	15092		458		458							
10												10	1st Half Paid	MAY	19	1955												
11		N 32						666			666	11	2nd Half Paid	OCT	28	1955												
12		N 22						458			458	12	1st Half Paid	MAY	19	1955	5812		333		333							
13												13	2nd Half Paid	OCT	28	1955	15092		229		229							
14		N 234						4874			4874	14	1st Half Paid	MAY	19	1955	5812		2437		2437							
15												15																
16												16	Corr Pay	FEB	7	1956		156										
17		N 44						916			916	17	Partial Paid	MAY	5	1955	5315	300	616									
18		N 65						1354			1354	18	Corr Pay	FEB	7	1956	3798	300	754									
19		N 14						292			292	19	Balance Paid	MAY	5	1955	641	58	292									
20												20	Corr Pay	FEB	7	1956		58										
		N 651						13560			13560							1060	8645		3015							

Assessment Roll and Tax List of Real Property in the Town of Hiram, Cass County, Minnesota, for Taxes for the Year 1954.

Form 5CD (54) [illegible]

*Indicate Type of Property: R - Residential, C - Commercial, I - Industrial, U - Utility, F - Farm

	In Whose Name Assessed	To Whom Transferred	Description of Property: Subdivision	Sec. or Lot	Town or Block	Reg	Number of Acres of Land: Acres	100ths	No. School District	Indicate Homestead Yes or No	Indicate Agricultural Yes or No	*Indicate Type of Property	True and Full Valuations: Land Exclusive of Structures and Improvements (Dollars)	Buildings and Other Structures (Dollars)	Machinery Permanently Attached to Real Estate (Dollars)	Total True and Full Value (Dollars)	Assessed Valuations: Rural: Homestead Up to $4,000 20%	Rural: Over $4,000 and Non-Homestead 33⅓%	All Other: Homestead Up to $4,000 25%	All Other: Over $4,000 and Non-Homestead 40%	Machinery Permanently Attached to Real Estate 33⅓%	Total Assessed Value	Total Amount Value as Equalized by the Board of Review	Final Equalized Value (Dollars)
1	State of Minnesota		NE¼ of NE¼	31	140	31			(4)															
2	State of Minnesota		NW¼ of NE¼																					
3	State of Minnesota		SW¼ of NE¼																					
4	State of Minnesota		SE¼ of NE¼																					
5																								
6	State of Minnesota		NE¼ of NW¼																					
7	L. M. Peterson		NW¼ of NW¼ Lot 1				3963		710	yes		T	141			141		47				47		
8	" "		SW¼ of NW¼ Lot 2				3905		"	"		T	150			150		50				50		
9	State of Minnesota		SE¼ of NW¼																					
10																								
11	Wyman & Ella Duire		NE¼ of SW¼				40		710	yes	"	T	130			130	26					26		
12	Ella L. Duire		~~NW¼ of SW¼~~ Lot 3				38.47		"	"	"	R	315	725		1040	208					208		
13	" "		~~SW¼ of SW¼~~ Lot 4				37.88		"	"	"	F	350			350	70					70		
14	Wyman & Ella Duire		SE¼ of SW¼				40		"	"	"	T	130			130	26					26		
15																								
16	State of Minnesota		NE¼ of SE¼																					
17	Wyman & Ella Duire		NW¼ of SE¼				40		"	"	"	T	130			130	26					26		
18	" "		SW¼ of SE¼				40		"	"	"	T	130			130	26					26		
19	State of Minnesota		SE¼ of SE¼																					
20																								
							312.03						1476	725		2201	382	97				479		

	Sold for Taxes	Valuations by School Districts as Equalized by Department of Taxation: District No. ___ Rate ___ Mills	District No. 2 Rate 29 Mills	District No. ___ Rate ___ Mills	District No. ___ Rate ___ Mills	District No. ___ Rate ___ Mills	District No. ___ Rate ___ Mills	Tax including State Homestead ___ Mills	State Tax on Non-Homestead 5.7 Mills	Special Taxes	Total Taxes	Paid	When Paid	Number of Receipt	March Settlement 1955	First Settlement 1955	Penalty	November Settlement 1955	Penalty	Collections to First Monday in January 1956	Penalty	Delinquent on First Monday in January 1956	Total Delinquent Tax and Penalty	Remarks
		Dollars	Dollars	Dollars	Dollars	Dollars	Dollars	$ cts.	$ cts.	$ cts.	$ cts.		Month Day Year		$ cts.	$ cts.	$ cts.	$ cts.	$ cts.	$ cts.	$ cts.	$ cts.	$ cts.	
1																								
2																								
3																								
4																								
5																								
6																								
7		41						9.80	2.4		10.04		Part Paid FEB 7 1955		2.50									
													Part Paid FEB 9 1955				.05							
													Balance Paid FEB 24 1955		2.50									
8		50						10.42	2.6		10.68		Balance Paid MAY 5 1955				2.68							
9																								
10																								
11		N 26						5.42			5.42		2nd Half Paid OCT 26 1955			2.71		2.71						
													1st Half Paid MAY 26 1955	5954										
12		N 208						43.32			43.32		2nd Half Paid OCT 26 1955			21.66		21.66						
													1st Half Paid MAY 26 1955	4754										
13		N 70						14.58			14.58		2nd Half Paid OCT 26 1955			7.29		7.29						
													1st Half Paid MAY 26 1955											
14		N 26						5.42			5.42		2nd Half Paid OCT 26 1955			2.71		2.71						
													1st Half Paid MAY 26 1955											
15																								
16																								
17		N 26						5.42			5.42		2nd Half Paid OCT 26 1955	4784		2.71		2.71						
													1st Half Paid MAY 26 1955	5954										
18		A 26						5.42			5.42		2nd Half Paid OCT 26 1955			2.71		2.71						
													1st Half Paid MAY 26 1955											
19																								
20																								
		N 382						99.80	5.0		100.30				10.00	50.51		39.98						
		97																						
		479																						

Assessment Roll and Tax List of Real Property in the Town of Hiram, Cass County, Minnesota, for Taxes for the Year 1954.

Form 5CD (54) BRAD-BATE COMPANY, MINNEAPOLIS

*Indicate Type of Property: R-Residential, C-Commercial, I-Industrial, U-Utility, F-Farm

	In Whose Name Assessed	To Whom Transferred	Description of Property: Subdivision	Sec. or Lot	Town or Block	Rng	Number of Acres of Land: Acres	100ths	No. School District	Indicate Good Tax or No	Indicate Delinquent Tax or No	Indicate Type of Property*	True and Full Valuations: Land Exclusive of Structures and Improvements (Dollars)	Buildings and Other Structures (Dollars)	Machinery Permanently Attached to Real Estate (Dollars)	Total True and Full Value (Dollars)	Assessed Valuations: Rural: Homestead Up to $1,000 20% (Dollars)	Rural: Over $1,000 and Non-Homestead 33⅓% (Dollars)	All Other: Homestead Up to $4,000 25% (Dollars)	All Other: Over $4,000 and Non-Homestead 40% (Dollars)	All Other: Machinery Permanently Attached to Real Estate 33⅓% (Dollars)	Total Assessed Value (Dollars)	Total Assessed Value as Equalized by the Board of Review (Dollars)	Final Equalized Value (Dollars)
1	State of Minnesota		NE¼ of NE¼	32	140	31			Un															
2	State of Minnesota		NW¼ of NE¼																					
3	~~Dorothy Marie Lindgren~~	~~Henry Abele & Greta M. Abele~~	SW¼ of NW¼ Lot 2				35			yes	yes	R	215	420		635	127					127		
4	"	" 11	SE¼ of NE¼ Lot 1				18			"	"	R	100	160		260	52					52		
5																								
6	State of Minnesota		NE¼ of NW¼																					
7	State of Minnesota		NW¼ of NW¼																					
8	State of Minnesota		SW¼ of NW¼																					
9	State of Minnesota		SE¼ of NW¼																					
10																								
11	State of Minnesota		NE¼ of SW¼																					
12	State of Minnesota		NW¼ of SW¼																					
13	State of Minnesota		SW¼ of SW¼																					
14	State of Minnesota		SE¼ of SW¼																					
15																								
16			NE¼ of SE¼																					
17	~~Dorothy Marie Lindgren~~	~~Henry Abele & Greta M. Abele~~	NW¼ of SE¼ Lot 3				15			yes	"	T	150			150	30					30		
18	State of Minnesota		SW¼ of SE¼ Lot 4																					
19	State of Minnesota		SE¼ of SE¼ Lot 5																					
20																								
							68						465	580		1045	209					209		

Cass County, Minnesota, for Taxes for the Year 1954.

	Sold for Taxes	Valuations by School Districts as Equalized by Department of Taxation: District No. ..... Rate ..... Mills (Dollars)	District No. 2 Rate 33.1 and 23 Mills (Dollars)	District No. ..... Rate ..... Mills (Dollars)	District No. ..... Rate ..... Mills (Dollars)	District No. ..... Rate ..... Mills (Dollars)	District No. ..... Rate ..... Mills (Dollars)	Tax including State Homestead ..... Mills ($. cts.)	State Tax on Non-Homestead ..... Mills ($. cts.)	Special Taxes ($. cts.)	Total Taxes ($. cts.)	Paid	When Paid: Month	Day	Year	Number of Receipt	March Settlement 1955 ($. cts.)	June Settlement 1955 ($. cts.)	Penalty ($. cts.)	November Settlement 1955 ($. cts.)	Penalty ($. cts.)	Collections to First Monday in January 1956 ($. cts.)	Penalty ($. cts.)	Delinquent on First Monday in January 1956 ($. cts.)	Total Delinquent Tax and Penalty ($. cts.)	Remarks
1																										
2																										
3		H 127						2646			2646	PAID IN FULL	MAY	5	1955	5544		2646								
4		H 52						1084			1084	PAID IN FULL	MAY	5	1955	5544		1084								
5																										
6																										
7																										
8																										
9																										
10																										
11																										
12																										
13																										
14																										
15																										
16																										
17		H 30						624			624	PAID IN FULL	MAY	5	1955	5544		624								
18																										
19																										
20																										
		H 209						4354			4354							4354								

Map-Plat Book
Sandy Shores
Map-Plat Book
Pine Grove Beach
Map-Plat Book
Re-Arrangement of Lot 19 of White Pine Beach

Assessment Roll and Tax List of Real Property in the Town of Hiram, Cass County, Minnesota, for Taxes for the Year 1954.

Form 3CD (54)—Inc.-Ex-Ex-Ex-Ex-Ex-Ex-Ex-Ex

*Indicate Type of Property: R-Residential, C-Commercial, I-Industrial, U-Utility, F-Farm

	In Whose Name Assessed	To Whom Transferred		Description of Property: Subdivision	Sec. or Lot	Town or Block	Rng	Number of Acres of Land: Acres	100ths	No. School District	Indicate Improved Land by Yes	Indicate Improvements by Yes	*Indicate Type of Property	True and Full Valuations: Land Exclusive of Structures and Improvements	Buildings and Other Structures	Machinery Permanently Attached to Real Estate	Total True and Full Value	Assessed Valuations: Rural: Homestead Up to $4,000 20%	Rural: Over $4,000 and Non-Homestead 33⅓%	All Other: Homestead Up to $4,000 25%	All Other: Over $4,000 and Non-Homestead 40%	Machinery Permanently Attached to Real Estate 33⅓%	Total Assessed Value	Total Assessed Value as Equalized by the Board of Review	Final Equalized Value
								Acres	100ths					Dollars	Dollars	Dollars	Dollars	Dollars	Dollars	Dollars	Dollars	Dollars	Dollars	Dollars	Dollars
	State of Minnesota		1	NE¼ of NE¼ Lot 1	33	140	31			Hiram															
	State of Minnesota		2	NW¼ of NE¼ Lot 2																					
	State of Minnesota		3	SW¼ of NE¼ Lot 6																					
	State of Minnesota		4	SE¼ of NE¼																					
			5																						
	~~George L. & Eulalie L. Green~~	~~Lo Green~~	6	NE¼ of NW¼ Lot 3				29			yes	yes	T	40			40	18					18		
	~~[illegible]~~	G. Luther & Lobe D. Green	7	NW¼ of NW¼				40			no	"	T	129			129		43				43		
	~~Leo Norwood~~		8	SW¼ of NW¼ Lot 4 less E. 36 rods				9.25			"	"	R	80	220		300		100				100		
	~~George L. & Eulalie L. Green~~		9	SE¼ of NW¼ 9.25				26.50			yes	"	R	150	~~[illegible]~~ 780 ~~[illegible]~~		~~[illegible]~~ 930	186					186		
			10																						
	~~Richard & Ruth Wagner~~		11	NE¼ of SW¼ Lot 8				24.50			no	yes	R	211	50		261		87				87		
			12	NW¼ of SW¼																					
	State of Minnesota		13	SW¼ of SW¼																					
	State of Minnesota		14	SE¼ of SW¼																					
	~~Jesse & Agnes M. Larson~~		15	E. 36 rods of Lot 4				9.25			"	"	R	145	134		279		93				93		
	State of Minnesota		16	NE¼ of SE¼																					
	State of Minnesota		17	SW¼ of SE¼ Lot 7																					
	State of Minnesota		18	SW¼ of SE¼																					
	State of Minnesota		19	SE¼ of SE¼																					
			20																						
								142.50						705	1184		1889	204	323				527		

Sold for Taxes	Valuations by School Districts as Equalized by Department of Taxation: District No. / Rate (Mills)	Dollars	District No. / Rate (Mills)	Dollars	District No. / Rate (Mills)	Dollars	District No. / Rate (Mills)	Dollars	Tax including State Homestead Mills	$ cts.	State Tax on Non-Homestead Mills	$ cts.	Special Taxes $ cts.	Total Taxes $ cts.		Paid	When Paid: Month Day Year	Number of Receipt	March Settlement 1955 $ cts.	June Settlement 1955 $ cts.	Penalty $ cts.	November Settlement 1955 $ cts.	Penalty $ cts.	Collections to First Monday in January 1956 $ cts.	Penalty $ cts.	Delinquent on First Monday in January 1956 $ cts.	Total Delinquent Tax and Penalty $ cts.	Remarks
															1													
															2													
															3													
															4													
															5													
	A 1								3.74					3.74	6	PAID IN FULL	OCT 21 1955	14893				3.74	13					
PAID FOR TAXES	43								8.86	22				9.18	7	PAID IN FULL	OCT 16 1955	14004				9.18	32					
	100								20.84	52				21.36	8	1st Half Paid / 2nd Half Paid	May 31 1955 / OCT 16 1955	8966 / 14004		10.68		10.68						
			A 186						42.46					42.46	9	PAID IN FULL	OCT 21 1955	14893				42.46	147					
															10													
PAID FOR TAXES	87								18.12	46				18.58	11											18.58	20.44	
															12													
															13													
															14													
	92								19.38	48				19.86	15	PAID IN FULL	MAY 31 1955	8965		19.86								
															16													
															17													
															18													
															19													
															20													
	A 18		A 186 = 204						42.46																			
	323		323						71.04																			
	341		527						113.50		1.68			115.18						30.54		66.06					1.95	

Assessment Roll and Tax List of Real Property in the Town of Kiwan, Cass County, Minnesota, for Taxes for the Year 1954.

*Indicate Type of Property: R-Residential, C-Commercial, I-Industrial, U-Utility, F-Farm

	In Whose Name Assessed	To Whom Transferred		Description of Property: Subdivision	Sec. or Lot	Town or Block	Rng	Number of Acres of Land (Acres / 100ths)	Sch. School District	Indicate Homestead Tax or No	Indicate Agricultural Tax or No	Indicate Type of Property	True and Full Valuations: LAND Exclusive of Structures and Improvements	BUILDINGS and Other Structures	MACHINERY Permanently Attached to Real Estate	TOTAL True and Full Value	Assessed Valuations: Rural: Homestead Up to $1,000 20%	Rural: Over $1,000 and Non-Homestead 33⅓%	All Other: Homestead Up to $1,000 25%	All Other: Over $1,000 and Non-Homestead 40%	MACHINERY Permanently Attached to Real Estate 33⅓%	TOTAL ASSESSED VALUE	Total Assessed Value as Equalized by the Board of Review	FINAL EQUALIZED VALUE
								Acres	100ths				Dollars	Dollars	Dollars	Dollars	Dollars	Dollars	Dollars	Dollars	Dollars	Dollars	Dollars	Dollars
	State of Minnesota		1	NE¼ of NE¼	34	140	31		Uni															
	State of Minnesota		2	NW¼ of NE¼																				
	State of Minnesota		3	SW¼ of NE¼																				
	State of Minnesota		4	SE¼ of NE¼																				
			5																					
	State of Minnesota		6	NE¼ of NW¼																				
	State of Minnesota		7	NW¼ of NW¼																				
	The Northwest Paper Co		8	SW¼ of NW¼				40		No	yes	T	201			201		67				67		
	State of Minnesota		9	SE¼ of NW¼																				
			10																					
	Carrie Plumtree Estate of Putnam Foster under the will of Mary Zimmerman		11	NE¼ of SW¼				40		"	"	T	180			180		60				60		
	" " " "		12	NW¼ of SW¼				40		"	"	T	180			180		60				60		
	State of Minnesota		13	SW¼ of SW¼																				
	State of Minnesota		14	SE¼ of SW¼																				
			15																					
	State of Minnesota		16	NE¼ of SE¼																				
	State of Minnesota		17	NW¼ of SE¼																				
	State of Minnesota		18	SW¼ of SE¼																				
	State of Minnesota		19	SE¼ of SE¼																				
			20																					
								120					561			561		187				187		

Cass County, Minnesota, for Taxes for the Year 1954.

	Sold for Taxes	Valuations by School Districts as Equalized by Department of Taxation: District No. Rate Mills	District No. Rate Mills	District No. Rate Mills	District No. Rate Mills	District No. Rate Mills	Tax Including State Homestead Mills	State Tax on Non-Homestead 5.4 Mills	Special Taxes	Total Taxes		Paid	When Paid	Number of Receipt	March Settlement 1955	June Settlement 1955	Penalty	November Settlement 1955	Penalty	Collections to First Monday in January 1956	Penalty	Delinquent as First Monday in January 1956	Total Delinquent Tax and Penalty	Remarks
		Dollars	Dollars	Dollars	Dollars	Dollars	$ cts.	$ cts.	$ cts.	$ cts.			Month Day Year		$ cts.	$ cts.	$ cts.	$ cts.	$ cts.	$ cts.	$ cts.	$ cts.	$ cts.	
1											1													
2											2													
3											3													
4											4													
5											5													
6											6													
7											7													
8		67					1396	34		1430	8	PAID IN FULL	MAY 31 1955	1453		1430								
9											9													
10											10													
11		60					1250	32		1282	11	PAID IN FULL	MAY 31 1955	1267		1282								
12		60					1250	32		1282	12	PAID IN FULL	MAY 31 1955											
13											13													
14											14													
15											15													
16											16													
17											17													
18											18													
19											19													
20											20													
		187					3896	98		3994						3994								

Lake Arrowhead
Sandy Shores
White Pine Beach
Fairview Beach
Assessment of Tax Twp 139 of White Pine Beach

Assessment Roll and Tax List of Real Property in the Town of Hiram, Cass County, Minnesota, for Taxes for the Year 1954.

Form 3(CD)(S) Multi-Tax Roll

*Indicate Type of Property: R - Residential, C - Commercial, I - Industrial, U - Utility, F - Farm

	In Whose Name Assessed	To Whom Transferred		Description of Property: Subdivision	Sec. of Lot	Town. or Block	Rng.	Number of Acres of Land: Acres	100ths	Sch. School District	Indicate Homestead Tax or No	Indicate Legal Subd. Tax or No	Indicate Type of Property	True and Full Valuations: Land Exclusive of Structures and Improvements	Buildings and Other Structures	Machinery Permanently Attached to Real Estate	Total True and Full Value	Assessed Valuations: Rural: Homestead Up to $1,500 20%	Rural: Over $1,500 and Non-Homestead 33⅓%	All Other: Homestead Up to $4,000 25%	All Other: Over $4,000 and Non-Homestead 40%	Machinery Permanently Attached to Real Estate 33⅓%	Total Assessed Value	Total Assessed Value as Equalized by the Board of Review	Final Equalized Value
					Dollars	Dollars	Dollars	Dollars						Dollars	Dollars	Dollars	Dollars	Dollars	Dollars	Dollars	Dollars	Dollars	Dollars	Dollars	Dollars
	State of Minnesota		1	NE¼ of NE¼	35	140	31			Hi															
	Carl Hoff Albert & Lydia E. Thomas		2	NW¼ of NE¼				40		yes	yes	T		110			110	22					22		
	State of Minnesota		3	SW¼ of NE¼																					
	State of Minnesota		4	SE¼ of NE¼																					
			5																						
	State of Minnesota		6	NE¼ of NW¼																					
	State of Minnesota		7	NW¼ of NW¼																					
	State of Minnesota		8	SW¼ of NW¼																					
	State of Minnesota		9	SE¼ of NW¼																					
			10																						
	State of Minnesota		11	NE¼ of SW¼																					
	Glacier Park Hotel		12	NW¼ of SW¼				40		no	"	T		201			201		67				67		
	State of Minnesota		13	SW¼ of SW¼																					
	State of Minnesota		14	SE¼ of SW¼																					
			15																						
	State of Minnesota		16	NE¼ of SE¼ &																					
	State of Minnesota		17	NW¼ of SE¼																					
	Richard Palmonen		18	SW¼ of SE¼				40		"	"	T		201			201		67				67		
	" "		19	SE¼ of SE¼				40		"	"	T		201			201		67				67		
			20																						
								160						713			713	22	201				223		

	Sold for Taxes	Valuations by School Districts as Equalized by Department of Taxation: District No. ..... Rate ..... Mills	District No. 1 Rate 33 Mills	District No. ..... Rate ..... Mills	District No. ..... Rate ..... Mills	District No. ..... Rate ..... Mills	District No. ..... Rate ..... Mills	Tax Including State Homestead ..... Mills	State Tax on Non-Homestead 5.4 Mills	Special Taxes	Total Taxes	Paid	When Paid: Month Day Year	Number of Receipt	March Settlement 1955	June Settlement 1955	Penalty	November Settlement 1955	Penalty	Collections to First Monday in January 1956	Penalty	Delinquent on First Monday in January 1956	Penalty	Total Delinquent Tax and Penalty	Remarks
		Dollars	Dollars	Dollars	Dollars	Dollars	Dollars	$ cts.	$ cts.	$ cts.	$ cts.				$ cts.	$ cts.	$ cts.	$ cts.	$ cts.	$ cts.	$ cts.	$ cts.	$ cts.	$ cts.	
1																									
2		H	22					458			458	PAID IN FULL	MAY 31 1956	6574		458									
3																									
4																									
5																									
6																									
7																									
8																									
9																									
10																									
11																									
12			67					1346	34		1430	PAID IN FULL	MAY 31 1955	7861		1430									
13																									
14																									
15																									
16																									
17																									
18	PAID FOR TAXES		67					1346	34		1430													1430	
19	PAID FOR TAXES		67					1346	34		1430													1430	
20		H	22																						
			201					4648	102		4748					1888								2860	
			223																						

Assessment Roll and Tax List of Real Property in the Town of Hersey

Cass County, Minnesota, for Taxes for the Year 1954.

Form ACD (54) [illegible]

*Indicate Type of Property: R - Residential, C - Commercial, I - Industrial, U - Utility, F - Farm

	In Whose Name Assessed	To Whom Transferred	Description of Property: Subdivision	Sec. or Lot	Town. or Block	Rng	Number of Acres of Land: Acres	100ths	No. School District	Indicate Homestead Tax by No	Indicate Agricultural Tax by No	Indicate Type of Property*	True and Full Valuations: Land Exclusive of Structures and Improvements	Buildings and Other Structures	Machinery Permanently Attached to Real Estate	Total True and Full Value	Assessed Valuations: Rural: Homestead Up to $1,000 20%	Rural: Over $1,000 and Non-Homestead 33⅓%	All Other: Homestead Up to $1,000 25%	All Other: Over $1,000 and Non-Homestead 40%	Machinery Permanently Attached to Real Estate 33⅓%	Total Assessed Value	Total Assessed Value as Equalized by the Board of Review	Final Equalized Value
							Acres	100ths					Dollars	Dollars	Dollars	Dollars	Dollars	Dollars	Dollars	Dollars	Dollars	Dollars	Dollars	Dollars
1	State of Minnesota		NE¼ of NE¼	36	140	31			Int															
2	State of Minnesota		NW¼ of NE¼																					
3	State of Minnesota		SW¼ of NE¼																					
4	State of Minnesota		SE¼ of NE¼																					
5																								
6	State of Minnesota		NE¼ of NW¼																					
7	State of Minnesota		NW¼ of NW¼																					
8	State of Minnesota		SW¼ of NW¼																					
9	State of Minnesota		SE¼ of NW¼																					
10																								
11	State of Minnesota		NE¼ of SW¼																					
12	Richard Lakmanen		NW¼ of SW¼				40			No	Yes	T	201			201		67			67			
13	State of Minnesota		SW¼ of SW¼																					
14	State of Minnesota		SE¼ of SW¼																					
15																								
16	State of Minnesota		NE¼ of SE¼																					
17	State of Minnesota		NW¼ of SE¼																					
18	State of Minnesota		SW¼ of SE¼																					
19	State of Minnesota		SE¼ of SE¼																					
20																								
							40						201			201		67			67			

	Sold for Taxes	Valuations by School Districts as Equalized by Department of Taxation: District No. ..... Rate ..... Mills	District No. ..... Rate ..... Mills	District No. ..... Rate ..... Mills	District No. ..... Rate ..... Mills	District No. ..... Rate ..... Mills	Tax including State Homestead	State Tax on Non-Homestead	Special Taxes	Total Taxes	Paid	When Paid: Month Day Year	Number of Receipt	March Settlement 1955	June Settlement 1955	Penalty	November Settlement 1955	Penalty	Collections to First Monday in January 1956	Penalty	Delinquent on First Monday in January 1956	Total Delinquent Tax and Penalty	Remarks
		Dollars	Dollars	Dollars	Dollars	Dollars	$ cts.	$ cts.	$ cts.	$ cts.				$ cts.	$ cts.	$ cts.	$ cts.	$ cts.	$ cts.	$ cts.	$ cts.	$ cts.	
1																							
2																							
3																							
4																							
5																							
6																							
7																							
8																							
9																							
10																							
11																							
12	Sold for Taxes		67				13.46	.84		14.30											14.30		
13																							
14																							
15																							
16																							
17																							
18																							
19																							
20																							
			67				13.46	.84		14.30											14.30		

Small Lake
Shady Shores
White Pine Beach
Fairview Beach
Re-Arrangement of Lot 19 of White Pine Beach

Assessment Roll and Tax List of Real Property in the Dixon of Hubard Cass County, Minnesota, for Taxes for the Year 1954.

*Indicate Type of Property: R-Residential, C-Commercial, I-Industrial, U-Utility, F-Farm

	In Whose Name Assessed	To Whom Transferred	Description of Property: Subdivision	Sec. or Lot	Town or Block	Rng	Number of Acres of Land: Acres	100ths	No. School District	Indicate Homestead Or Not	Indicate Legal Voted Or Not	Indicate Type of Property	True and Full Valuations: Land Exclusive of Structures and Improvements (Dollars)	Buildings and Other Structures (Dollars)	Machinery Permanently Attached to Real Estate (Dollars)	Total True and Full Value (Dollars)	Assessed Valuations — Rural: Homestead Up to $1,000 20% (Dollars)	Rural: Over $1,000 and Non-Homestead 33⅓% (Dollars)	All Other: Homestead Up to $1,000 25% (Dollars)	All Other: Over $1,000 and Non-Homestead 40% (Dollars)	Machinery Permanently Attached to Real Estate 33⅓% (Dollars)	Total Assessed Value (Dollars)	Total Allowed Value as Equalized by the Board of Review (Dollars)	Final Equalized Value (Dollars)
1			N E ¼ of N E ¼																					
2			N W ¼ of N E ¼																					
3			S W ¼ EXC N E ¼																					
4			S E ¼ of N E ¼																					
5																								
6			N E ¼ of N W ¼																					
7			N W ¼ of N W ¼																					
8			S W ¼ of N W ¼																					
9			S E ¼ of N W ¼																					
10																								
11			N E ¼ of S W ¼																					
12			N W ¼ of S W ¼																					
13			S W ¼ of S W ¼																					
14			S E ¼ of S W ¼																					
15																								
16			N E ¼ of S E ¼																					
17			N W ¼ of S E ¼																					
18			S W ¼ of S E ¼																					
19			S E ¼ of S E ¼																					
20																								

	Sold for Taxes	Valuations by School Districts as Equalized by Department of Taxation: District No. ..... Rate ..... Mills (Dollars)	District No. ..... Rate ..... Mills (Dollars)	District No. ..... Rate ..... Mills (Dollars)	District No. ..... Rate ..... Mills (Dollars)	District No. ..... Rate ..... Mills (Dollars)	District No. ..... Rate ..... Mills (Dollars)	Tax including State Homestead ..... Mills ($ cts.)	State Tax on Non-Homestead ..... Mills ($ cts.)	Special Taxes ($ cts.)	Total Taxes ($ cts.)		Paid	When Paid: Month Day Year	Number of Receipt	March Settlement 1955 ($ cts.)	June Settlement 1955 ($ cts.)	Penalty ($ cts.)	November Settlement 1955 ($ cts.)	Penalty ($ cts.)	Collections to First Monday in January 1956 ($ cts.)	Penalty ($ cts.)	Delinquent on First Monday in January 1956 ($ cts.)	Total Delinquent Tax and Penalty ($ cts.)	Remarks
1												1													
2												2													
3												3													
4												4													
5												5													
6												6													
7												7													
8												8													
9												9													
10												10													
11												11													
12												12													
13												13													
14												14													
15												15													
16												16													
17												17													
18												18													
19												19													
20												20													

Assessment Roll and Tax List of Real Property in the ..... of ....., Cass County, Minnesota, for Taxes for the Year 1954.

Form SCD (Rev. July 1954) Approved

*Indicate Type of Property: R-Residential, C-Commercial, I-Industrial, U-Utility, F-Farm

	In Whose Name Assessed	To Whom Transferred	Description of Property: Subdivision	Sec. or Lot	Town or Block	Rng.	Number of Acres of Land: Acres	Number of Acres of Land: Mills	No. School District	Indicate Homestead Tax or No	Indicate Agricultural Tax or No	*Indicate Type of Property	True and Full Valuations: Land Exclusive of Structures and Improvements (Dollars)	Buildings and Other Structures (Dollars)	Machinery Permanently Attached to Real Estate (Dollars)	Total True and Full Value (Dollars)	Assessed Valuations: Rural: Homestead Up to $1,000 20% (Dollars)	Rural: Over $1,000 and Non-Homestead 33⅓% (Dollars)	All Other: Homestead Up to $1,000 25% (Dollars)	All Other: Over $1,000 and Non-Homestead 40% (Dollars)	Machinery Permanently Attached to Real Estate 33⅓% (Dollars)	Total Assessed Value (Dollars)	Total Assessed Value as Equalized by the Board of Review (Dollars)	Final Equalized Value (Dollars)
1			NE ¼ of NE ¼																					
2			NW ¼ of NE ¼																					
3			SW ¼ of NE ¼																					
4			SE ¼ of NE ¼																					
5																								
6			NE ¼ of NW ¼																					
7			NW ¼ of NW ¼																					
8			SW ¼ of NW ¼																					
9			SE ¼ of NW ¼																					
10																								
11			NE ¼ of SW ¼																					
12			NW ¼ of SW ¼																					
13			SW ¼ of SW ¼																					
14			SE ¼ of SW ¼																					
15																								
16			NE ¼ of SE ¼																					
17			NW ¼ of SE ¼																					
18			SW ¼ of SE ¼																					
19			SE ¼ of SE ¼																					
20																								

	Sold for Taxes	Valuations by School Districts as Equalized by Department of Taxation: District No. ..... Rate ..... Mills (Dollars)	District No. ..... Rate ..... Mills (Dollars)	District No. ..... Rate ..... Mills (Dollars)	District No. ..... Rate ..... Mills (Dollars)	District No. ..... Rate ..... Mills (Dollars)	District No. ..... Rate ..... Mills (Dollars)	Tax including State Homestead ..... Mills ($ cts.)	State Tax on Non-Homestead ..... Mills ($ cts.)	Special Taxes ($ cts.)	Total Taxes ($ cts.)		Paid	When Paid: Month	Day	Year	Number of Receipt	March Settlement 1955 ($ cts.)	June Settlement 1955 ($ cts.)	Penalty ($ cts.)	November Settlement 1955 ($ cts.)	Penalty ($ cts.)	Collections to First Monday in January 1956 ($ cts.)	Penalty ($ cts.)	Delinquent on First Monday in January 1956 ($ cts.)	Total Delinquent Tax and Penalty ($ cts.)	Remarks
1																											
2																											
3																											
4																											
5																											
6																											
7																											
8																											
9																											
10																											
11																											
12																											
13																											
14																											
15																											
16																											
17																											
18																											
19																											
20																											

Long Lake
Sandy Shores
Pine Island
White Pine
Fairview Beach
Bonds
Re-Arrangement of Lots 19 of White Pine Beach

Assessment Roll and Tax List of Real Property in the _____ of _____ Cass County, Minnesota, for Taxes for the Year 1954.

Form 8CD (54) 10,000-8-54 Schedule, Minnesota

*Indicate Type of Property: R-Residential, C-Commercial, I-Industrial, U-Utility, F-Farm

	In Whose Name Assessed	To Whom Transferred	Description of Property: Subdivision	Sec. or Lot	Town. or Block	Rng	Number of Acres of Land: Acres	Tenths	No. School District	Indicate Type of Real Estate Tax or Re	Indicate Type of Personal Tax or Re	* Indicate Type of Property	True and Full Valuations: Land Exclusive of Structures and Improvements (Dollars)	Buildings and Other Structures (Dollars)	Machinery Permanently Attached to Real Estate (Dollars)	Total True and Full Value (Dollars)	Assessed Valuations: Rural: Homestead Up to $1,000 20% (Dollars)	Rural: Over $1,000 and Non-Homestead 33⅓% (Dollars)	All Other: Homestead Up to $1,000 25% (Dollars)	All Other: Over $1,000 and Non-Homestead 40% (Dollars)	Machinery Permanently Attached to Real Estate 33⅓% (Dollars)	Total Assessed Value (Dollars)	Total Assessed Value Equalized by the Board of Review (Dollars)	Final Equalized Value (Dollars)
1			N E ¼ of N E ¼																					
2			N W ¼ of N E ¼																					
3			S W ¼ of N E ¼																					
4			S E ¼ of N E ¼																					
5																								
6			N E ¼ of N W ¼																					
7			N W ¼ of N W ¼																					
8			S W ¼ of N W ¼																					
9			S E ¼ of N W ¼																					
10																								
11			N E ¼ of S W ¼																					
12			N W ¼ of S W ¼																					
13			S W ¼ of S W ¼																					
14			S E ¼ of S W ¼																					
15																								
16			N E ¼ of S E ¼																					
17			N W ¼ of S E ¼																					
18			S W ¼ of S E ¼																					
19			S E ¼ of S E ¼																					
20																								

	Sold for Taxes	Valuations by School Districts as Equalized by Department of Taxation: District No. ____ Rate ____ Mills (Dollars)	District No. ____ Rate ____ Mills (Dollars)	District No. ____ Rate ____ Mills (Dollars)	District No. ____ Rate ____ Mills (Dollars)	District No. ____ Rate ____ Mills (Dollars)	District No. ____ Rate ____ Mills (Dollars)	Tax Including State Homestead ____ Mills ($ cts.)	State Tax on Non-Homestead ____ Mills ($ cts.)	Special Taxes ($ cts.)	Total Taxes ($ cts.)		Paid	When Paid: Month	Day	Year	Number of Receipt	March Settlement 1955 ($ cts.)	June Settlement 1955 ($ cts.)	Penalty ($ cts.)	November Settlement 1955 ($ cts.)	Penalty ($ cts.)	Collections to First Monday in January 1956 ($ cts.)	Penalty ($ cts.)	Delinquent on First Monday in January 1956 ($ cts.)	Total Delinquent Tax and Penalty ($ cts.)	Remarks
1												1															
2												2															
3												3															
4												4															
5												5															
6												6															
7												7															
8												8															
9												9															
10												10															
11												11															
12												12															
13												13															
14												14															
15												15															
16												16															
17												17															
18												18															
19												19															
20												20															

Form 5CD (54) [illegible]

Assessment Roll and Tax List of Real Property in the ..... of ....., Cass County, Minnesota, for Taxes for the Year 1954.

*Indicate Type of Property: R - Residential, C - Commercial, I - Industrial, U - Utility, F - Farm

	IN WHOSE NAME ASSESSED	TO WHOM TRANSFERRED	DESCRIPTION OF PROPERTY: SUBDIVISION	Sec. or Lot	Town or Block	Rng	Number of Acres of Land: Acres	Mills	No. School District	Indicate Homestead Tax or No	Indicate Agricultural Tax or No	* Indicate Type of Property	TRUE AND FULL VALUATIONS: LAND Exclusive of Structures and Improvements	BUILDINGS and Other Structures	MACHINERY Permanently Attached to Real Estate	TOTAL True and Full Value	ASSESSED VALUATIONS: RURAL: Homestead Up to $1,000	Over $1,000 and Non-Homestead	ALL OTHER: Homestead Up to $1,000	Over $1,000 and Non-Homestead	MACHINERY Permanently Attached to Real Estate	TOTAL ASSESSED VALUE	Total Assessed Value as Equalized by the Board of Review	FINAL EQUALIZED VALUE
													Dollars	Dollars	Dollars	Dollars	Dollars	Dollars	Dollars	Dollars	Dollars	Dollars	Dollars	Dollars
1			N ½ of N E ¼																					
2			S W ¼ of N E ¼																					
3			S W ¼ of N E ¼																					
4			S E ¼ of N E ¼																					
5																								
6			N E ¼ of N W ¼																					
7			N W ¼ of N W ¼																					
8			S W ¼ of N W ¼																					
9			S E ¼ of N W ¼																					
10																								
11			N E ¼ of S W ¼																					
12			N W ¼ of S W ¼																					
13			S W ¼ of S W ¼																					
14			S E ¼ of S W ¼																					
15																								
16			N E ¼ of S E ¼																					
17			N W ¼ of S E ¼																					
18			S W ¼ of S E ¼																					
19			S E ¼ of S E ¼																					
20																								

	SOLD FOR TAXES	VALUATIONS BY SCHOOL DISTRICTS AS EQUALIZED BY DEPARTMENT OF TAXATION: District No. ..... Rate ..... Mills	District No. ..... Rate ..... Mills	District No. ..... Rate ..... Mills	District No. ..... Rate ..... Mills	District No. ..... Rate ..... Mills	District No. ..... Rate ..... Mills	Tax including State Homestead ..... Mills	State Tax on Non-Homestead ..... Mills	SPECIAL TAXES	TOTAL TAXES		PAID	WHEN PAID: Month	Day	Year	Number of Receipt	March Settlement 1955	June Settlement 1955	Penalty	November Settlement 1955	Penalty	Collections to First Monday in January 1956	Penalty	Delinquent on First Monday in January 1956	Total Delinquent Tax and Penalty	REMARKS
		Dollars	Dollars	Dollars	Dollars	Dollars	Dollars	$ cts.	$ cts.	$ cts.	$ cts.							$ cts.	$ cts.	$ cts.	$ cts.	$ cts.	$ cts.	$ cts.	$ cts.	$ cts.	
1												1															
2												2															
3												3															
4												4															
5												5															
6												6															
7												7															
8												8															
9												9															
10												10															
11												11															
12												12															
13												13															
14												14															
15												15															
16												16															
17												17															
18												18															
19												19															
20												20															

Assessment Roll and Tax List of Real Property in the _____ of _____, Cass County, Minnesota, for Taxes for the Year 1954.

Form 5CD (54) 50,000-5-54 PRINTED IN U.S.A.

*Indicate Type of Property: R - Residential, C - Commercial, I - Industrial, U - Utility, F - Farm

	IN WHOSE NAME ASSESSED	TO WHOM TRANSFERRED	DESCRIPTION OF PROPERTY: SUBDIVISION	Sec. or Lot	Town or Block	Rng	Number of Acres of Land: Acres	Tenths	No. School District	Indicate Homestead Tax or No	Indicate Agricultural Tax or No	Indicate Type of Property*	TRUE AND FULL VALUATIONS: LAND Exclusive of Structures and Improvements	BUILDINGS and Other Structures	MACHINERY Permanently Attached to Real Estate	TOTAL True and Full Value	ASSESSED VALUATIONS: RURAL: Homestead Up to $1,000 20%	RURAL: Over $1,000 and Non-Homestead 33⅓%	ALL OTHER: Homestead Up to $1,000 25%	ALL OTHER: Over $1,000 and Non-Homestead 40%	MACHINERY Permanently Attached to Real Estate 33⅓%	TOTAL ASSESSED VALUE	Total Assessed Value as Equalized by the Board of Review	FINAL EQUALIZED VALUE
							Acres	Tenths					Dollars	Dollars	Dollars	Dollars	Dollars	Dollars	Dollars	Dollars	Dollars	Dollars	Dollars	Dollars
1			N ½ of N ½ of N ½																					
2			N W ¼ of N E ¼																					
3			S W ¼ of N E ¼																					
4			S E ¼ of N E ¼																					
5																								
6			N E ¼ of N W ¼																					
7			N W ¼ of N W ¼																					
8			S W ¼ of N W ¼																					
9			S E ¼ of N W ¼																					
10																								
11			N E ¼ of S W ¼																					
12			N W ¼ of S W ¼																					
13			S W ¼ of S W ¼																					
14			S E ¼ of S W ¼																					
15																								
16			N E ¼ of S E ¼																					
17			N W ¼ of S E ¼																					
18			S W ¼ of S E ¼																					
19			S E ¼ of S E ¼																					
20																								

	SOLD FOR TAXES	VALUATIONS BY SCHOOL DISTRICTS AS EQUALIZED BY DEPARTMENT OF TAXATION: District No. ..... Rate ..... Mills	District No. ..... Rate ..... Mills	District No. ..... Rate ..... Mills	District No. ..... Rate ..... Mills	District No. ..... Rate ..... Mills	District No. ..... Rate ..... Mills	Tax including State Homestead ..... Mills	State Tax on Non-Homestead ..... Mills	SPECIAL TAXES	TOTAL TAXES		PAID	WHEN PAID: Month Day Year	Number of Receipt	March Settlement 1955	June Settlement 1955	Penalty	November Settlement 1955	Penalty	Collections to First Monday in January 1956	Penalty	Delinquent on First Monday in January 1956	Total Delinquent Tax and Penalty	REMARKS
		Dollars	Dollars	Dollars	Dollars	Dollars	Dollars	$ cts.	$ cts.	$ cts.	$ cts.					$ cts.	$ cts.	$ cts.	$ cts.	$ cts.	$ cts.	$ cts.	$ cts.	$ cts.	
1																									
2																									
3																									
4																									
5																									
6																									
7																									
8																									
9																									
10																									
11																									
12																									
13																									
14																									
15																									
16																									
17																									
18																									
19																									
20																									

Pine Beach
Shady Shores
Shell Pine Fairview Beach
Re-Arrangement of Lot 19 of White Pine Beach

Assessment Roll and Tax List of Real Property in the ..... of ..... ,

Form 5CD (54) [illegible]

*Indicate Type of Property: R - Residential, C - Commercial, I - Industrial, U - Utility, F - Farm

	IN WHOSE NAME ASSESSED	TO WHOM TRANSFERRED	DESCRIPTION OF PROPERTY: SUBDIVISION	Sec. or Lot	Town or Block	Rng	Number of Acres of Land: Acres	100ths	No. School District	Indicate Homestead Tax as Ra	Indicate Agricultural Tax as Ra	* Indicate Type of Property	TRUE AND FULL VALUATIONS: LAND Exclusive of Structures and Improvements (Dollars)	BUILDINGS and Other Structures (Dollars)	MACHINERY Permanently Attached to Real Estate (Dollars)	TOTAL True and Full Value (Dollars)	ASSESSED VALUATIONS: RURAL: Homestead Up to $4,000 20% (Dollars)	RURAL: Over $4,000 and Non-Homestead 33⅓% (Dollars)	ALL OTHER: Homestead Up to $4,000 25% (Dollars)	ALL OTHER: Over $4,000 and Non-Homestead 40% (Dollars)	MACHINERY Permanently Attached to Real Estate 33⅓% (Dollars)	TOTAL ASSESSED VALUE (Dollars)	Total Assessed Value as Equalized by the Board of Review (Dollars)	FINAL EQUALIZED VALUE (Dollars)
1			NE¼ of NE¼																					
2			NW¼ of NE¼																					
3			SW¼ of NE¼																					
4			SE¼ of NE¼																					
5																								
6			NE¼ of NW¼																					
7			NW¼ of NW¼																					
8			SW¼ of NW¼																					
9			SE¼ of NW¼																					
10																								
11			NE¼ of SW¼																					
12			NW¼ of SW¼																					
13			SW¼ of SW¼																					
14			SE¼ of SW¼																					
15																								
16			NE¼ of SE¼																					
17			NW¼ of SE¼																					
18			SW¼ of SE¼																					
19			SE¼ of SE¼																					
20																								

	SOLD FOR TAXES	VALUATIONS BY SCHOOL DISTRICTS AS EQUALIZED BY DEPARTMENT OF TAXATION: District No.... Rate.... Mills (Dollars)	District No.... Rate.... Mills (Dollars)	District No.... Rate.... Mills (Dollars)	District No.... Rate.... Mills (Dollars)	District No.... Rate.... Mills (Dollars)	District No.... Rate.... Mills (Dollars)	Tax including State Homestead .....Mills ($ cts.)	State Tax on Non-Homestead .....Mills ($ cts.)	SPECIAL TAXES ($ cts.)	TOTAL TAXES ($ cts.)		PAID	WHEN PAID: Month Day Year	Number of Receipt	March Settlement 1955 ($ cts.)	June Settlement 1955 (cts.)	Penalty ($ cts.)	November Settlement 1955 ($ cts.)	Penalty ($ cts.)	Collections to First Monday in January 1956 ($ cts.)	Penalty ($ cts.)	Delinquent on First Monday in January 1956 ($ cts.)	Total Delinquent Tax and Penalty ($ cts.)	REMARKS
1												1													
2												2													
3												3													
4												4													
5												5													
6												6													
7												7													
8												8													
9												9													
10												10													
11												11													
12												12													
13												13													
14												14													
15												15													
16												16													
17												17													
18												18													
19												19													
20												20													

Assessment Roll and Tax List of Real Property in the ..... of .....

Cass County, Minnesota, for Taxes for the Year 1954

Form 1CD (54)

*Indicate Type of Property: R-Residential, C-Commercial, I-Indust

	IN WHOSE NAME ASSESSED	TO WHOM TRANSFERRED	DESCRIPTION OF PROPERTY: SUBDIVISION	Sec. or Lot	Town or Block	Reg	Number of Acres of Land: Acres	100ths	No. School District	Indicate Homestead Tax or No	Indicate Agricultural Tax or No	*Indicate Type of Property	TRUE AND FULL VALUATIONS: LAND Exclusive of Structures and Improvements	BUILDINGS and Other Structures	MACHINERY Permanently Attached to Real Estate	TOTAL True and Full Value	ASSESSED: RURAL: Homestead Up to $4,000 20%	Over $4,000 and Non-Homestead 33⅓%	ALL OTH: Homestead Up to $4,000 25%	Di ... ti
													Dollars	Dollars	Dollars	Dollars	Dollars	Dollars	Dollars	
1			NE ¼ of NE ¼																	
2			NW ¼ of NE ¼																	
3			SW ¼ of NE ¼																	
4			SE ¼ of NE																	
5																				
6			NE ¼ of NW ¼																	
7			NW ¼ of NW ¼																	
8			SW ¼ of NW ¼																	
9			SE ¼ of NW ¼																	
10																				
11			NE ¼ of SW ¼																	
12			NW ¼ of SW ¼																	
13			SW ¼ of SW ¼																	
14			SE ¼ of SW ¼																	
15																				
16			NE ¼ of SE ¼																	
17			NW ¼ of SE ¼																	
18			SW ¼ of SE ¼																	
19			SE ¼ of SE ¼																	
20																				

	...ing ...te ...eral: ...Mills	State Tax on Non-Homestead .....Mills	SPECIAL TAXES	TOTAL TAXES	PAID	WHEN PAID: Month	Day	Year	Number of Receipt	March Settlement 1955	June Settlement 1955	Penalty	November Settlement 1955	Penalty	Collections to First Monday in January 1956	Penalty	Delinquent on First Monday in January 1956	Total Delinquent Tax and Penalty	REMARKS
	cts.	$ cts.	$ cts.	$ cts.						$ cts.	$ cts.	$ cts.	$ cts.	$ cts.	$ cts.	$ cts.	$ cts.	$ cts.	
1																			
2																			
3																			
4																			
5																			
6																			
7																			
8																			
9																			
10																			
11																			
12																			
13																			
14																			
15																			
16																			
17																			
18																			
19																			
20																			

Shady Shores

Re-Arrangement of Lot 19 of White Pine Beach

PAGES 48 THRU 50 BLANK

Assessment Roll and Tax List of Real Property in the Town of Hassan

Cass County, Minnesota, for Taxes for the Year 1954.

*Indicate Type of Property: R-Residential, C-Commercial, I-Industrial, U-Utility, F-Farm

Long Beach

Note: Lots 1, 2 + 3 Blk 1 Pine Point Hassan Beach

	IN WHOSE NAME ASSESSED	TO WHOM TRANSFERRED		DESCRIPTION OF PROPERTY: SUBDIVISION	Sec. or Lot	Town or Block	Reg	Number of Acres of Land: Acres	100ths	No. School District	Indicate Homestead Yes or No	Indicate Agricultural Yes or No	Indicate Type Farm Yes or No	TRUE AND FULL VALUATIONS: LAND Exclusive of Structures Used for Improvements	BUILDINGS and Other Structures	MACHINERY Permanently Attached to Real Estate	TOTAL True and Full Value	ASSESSED VALUATIONS: RURAL: Homestead Up to $1,000 20%	Over $1,000 and Non-Homestead 33⅓%	ALL OTHER: Homestead Up to $1,000 25%	Over $1,000 and Non-Homestead 40%	MACHINERY Permanently Attached to Real Estate 33⅓%	TOTAL ASSESSED VALUE	Total Assessed Value as Equalized by the Board of Review	FINAL EQUALIZED VALUE	REMARKS
								Acres	100ths					Dollars	Dollars	Dollars	Dollars	Dollars	Dollars	Dollars	Dollars	Dollars	Dollars	Dollars	Dollars	Dollars	
Bryng Bryngelson	1			3 Lots 10 rods of lake and frontage Lots 2						NO			L	42			42		14				14				
" "	2			4						"	"		L	51			51		17				17				
	3			5						"	"		R	51	204		255		85				85				
Bryng Armond & William M. Bryngelson				6						"	"		L	51			51		17				17				
H. E. & Gertrude G. Kuehl	5			7						"	"		R	52	997		1049		349				349				
" " "	6			8						"	"		L	51			51		17				17				
" " "	7			9						"	"		L	24			24		8				8				
R. H. & Hale C. Johnson	8			10						"	"		L	75			75		25				25				
	9			11						"	"		R	51	531		582		194				194				
Herman D. & Bernice Cole	10			12						"	"		R	51	105		156		52				52				
" " "	11			13						"	"		R	51	654		705		235				235				
Lee & Esther Ruth Robertson	12			14						"	"		R	51	522		573		191				191				
" " "	13			15						"	"		L	51			51		17				17				
Esther L. Carter	14			16						"	"		R	50	295		345		115				115				
Mrs. Susan Lund Champlin	15			17						"	"		R	51	486		537		179				179				
" " "	16			18						"	"		R	51			51		17				17				
Chester D. & Elizabeth Lee	17			19						"	"		R	75	432		507		169				169				
" " " "	18			20						"	"		L	51			51		17				17				
J. H. Hansen	19			21						"	"		L	51			51		17				17				
" "	20			22						"	"		R	50	772		822		274				274				
														1628	4998		6626		2069				2069				

VALUATIONS BY SCHOOL DISTRICTS AS EQUALIZED BY DEPARTMENT OF TAXATION

	District No. ..... Rate ..... Mills	District No. ..... Rate ..... Mills	District No. Nisswa Rate 23.51 Mills	District No. ..... Rate ..... Mills	District No. ..... Rate ..... Mills	Tax Including State Homestead ..... Mills	State Tax on Non-Homestead ..... Mills	SPECIAL TAXES	TOTAL TAXES		PAID	WHEN PAID	Number of Receipt	March Settlement 1955	June Settlement 1955	Penalty	November Settlement 1955	Penalty	Collections to First Monday in January 1956	Penalty	Delinquent on First Monday in January 1956	Total Delinquent Tax and Penalty	REMARKS
	Dollars	Dollars	Dollars	Dollars	Dollars	$ cts.	$ cts.	$ cts.	$ cts.		Month Day Year			$ cts.	$ cts.	$ cts.	$ cts.	$ cts.	$ cts.	$ cts.	$ cts.	$ cts.	
			14			320	08		328	1	PAID IN FULL MAY 31 1955				328								
			17			388	08		396	2	PAID IN FULL MAY 31 1955		8775		396								
			65			1940	44		1984	3	PAID IN FULL MAY 31 1955				1984								
			17			388	08		396	4	PAID IN FULL MAY 31 1955				396								
			344			7968	182		8150	5	PAID IN FULL MAY 31 1955				8150								
			17			388	08		396	6	PAID IN FULL MAY 31 1955		8835		396								
			8			182	04		186	7	PAID IN FULL MAY 31 1955				186								
SOLD FOR TAXES			25			570	14		584	8	PAID IN FULL MAY 31 1955		8774		584								
SOLD FOR TAXES			194			4430	102		4532	9	PAID IN FULL MAY 31 1955				4532								
			52			1188	28		1216	10	PAID IN FULL MAY 31 1955		8710		1216								
			235			5366	122		5488	11	PAID IN FULL MAY 31 1955												
			191			4360	100		4460	12	Part Paid MAY 31 1955 Balance Paid OCT 19 1955		8772		2456		2400						
			17			388	08		396	13	Part Paid MAY 31 1955 Balance Paid OCT 10 1955		13177										
			115			2626	60		2686	14	PAID IN FULL MAY 31 1955		8764		2686								
SOLD FOR TAXES			179			4086	94		4180	15											4180		
SOLD FOR TAXES			17			388	08		396	16											396		
SOLD FOR TAXES			169			3858	88		3946	17	PAID IN FULL MAY 31 1955		8635		3942								
SOLD FOR TAXES			17			388	08		396	18	PAID IN FULL MAY 31 1955												
			17			388	08		396	19	1st Half Paid MAY 31 1955 2nd Half Paid OCT. 31 1955		10644 13771		3378		3348						
			274			6256	144		6400	20	1st Half Paid MAY 31 1955 2nd Half Paid OCT 31 1955												
			2009			45866	1046		46912						36538		8799				4876		

Brought forward

Long Beach

Sunset Shores

Pine Point

Hassan Beach

Fairview Beach

Re-Arrangement of Lots 19 of White Pine Beach

Assessment Roll and Tax List of Real Property in the Town of Verran

Cass County, Minnesota, for Taxes for the Year 1954.

Long Beach

Note: Lots 1 to 4 and Blocks 1 - Vacated

*Indicate Type of Property: R-Residential, C-Commercial, I-Industrial, U-Utility, F-Farm

	In Whose Name Assessed	To Whom Transferred	Description of Property: Subdivision	Description of Property: Description of Lot	Description of Property: Town or Block	Description of Property: Number of Acres of Land	No. School District	Indicate Homestead Tax or No	Indicate Apt. and Tax or No	Indicate Type of Property*	True and Full Valuations: Land Exclusive of Improvements and Improvements	True and Full Valuations: Buildings and Other Structures	True and Full Valuations: Machinery Permanently Attached to Real Estate	True and Full Valuations: Total True and Full Value	Assessed Valuations: Rural: Homestead Up to $3,000 20%	Assessed Valuations: Rural: Over $3,000 and Non-Homestead 33⅓%	Assessed Valuations: All Other: Homestead Up to $3,000 25%	Assessed Valuations: All Other: Over $3,000 and Non-Homestead 40%	Assessed Valuations: All Other: Machinery Permanently Attached to Real Estate 33⅓%	Assessed Valuations: Total Assessed Value	Total Assessed Value as Equalized by the Board of Review	Final Equalized Value
						Acres / Tenths					Dollars	Dollars	Dollars	Dollars	Dollars	Dollars	Dollars	Dollars	Dollars	Dollars	Dollars	Dollars
1								Vac														
2	Oscar E. & Rose G. Segveland				13	21		100	10	R	50	298		348		116				116		
3	" " "				14				11	" L	51			51		17				17		
4	Burton C. Ford				15				11	" L	51			51		17				17		
5	" "				16				11	" R	50	1552		1602		534				534		
6	" "			W½ of	17				11	" I	24			24		8				8		
7	Lloyd N. & Ethelyn F. Reub			E½ of	17				11	" I	24			24		8				8		
8	" " "				18				11	" R	100	1416		2016		672				672		
9	" " "				19				11	" I	24			24		8				8		
10	John B. Anthonisen			205' x 300' of	20				11	" R	200	679		879		293				293		
11	Harry Knudland			60' x 300' of	20				11	" R	60	975		1035		345				345		
12																						
13																						
14																						
15																						
16																						
17																						
18																						
19																						
20																						
											424	5620		6054		2018				2018		

	Sold for Taxes	Valuations by School Districts as Equalized by Department of Taxation: District No. ..... Rate ..... Mills	District No. ..... Rate ..... Mills	District No. 1 Rate 51 Mills	District No. 2 Rate 23 Mills	District No. ..... Rate ..... Mills	District No. ..... Rate ..... Mills	Tax Including State Homestead ..... Mills	State Tax on Non-Homestead ..... Mills	Special Taxes	Total Taxes		Paid	When Paid	Number of Receipt	March Settlement 1955	June Settlement 1955	Penalty	November Settlement 1955	Penalty	Collections to First Monday in January 1956	Penalty	Delinquent on First Monday in January 1956	Total Delinquent Tax and Penalty	Remarks
		Dollars	Dollars	Dollars	Dollars	Dollars	Dollars	$ cts.	$ cts.	$ cts.	$ cts.			Month Day Year		$ cts.	$ cts.	$ cts.	$ cts.	$ cts.	$ cts.	$ cts.	$ cts.	$ cts.	
1												1													
2				116				2648	60		2708	2	PAID IN FULL	MAY 27 1955	4359		27 08								
3				17				388	08		396	3	PAID IN FULL	MAY 27 1955			396								
4				17				388	08		396	4	1st Half Paid	MAY 31 1955			198						198		2 18
5				534				12192	278		12470	5	1st Half Paid	MAY 31 1955	8773		6235						6235		62 58
6				8				182	04		186	6	1st Half Paid	MAY 31 1955			93						93		1 02
7				8				182	04		186	7	PAID IN FULL	MAY 31 1955			186								
8				672				15342	350		15692	8	PAID IN FULL	MAY 31 1955	7984		15692								
9				8				182	04		186	9	PAID IN FULL	MAY 31 1955			186								
10				293				6670	152		6822	10	1st Half Paid	MAY 31 1955	7767		3411		3411						
													2nd Half Paid	OCT 31 1955	8237										
11				345				7876	180		8056	11	PAID IN FULL	JAN 14 1955	75	8056									
12												12													
13												13													
14												14													
15												15													
16												16													
17												17													
18												18													
19												19													
20												20													
				2018				46070	1048		47118					8056	29115		3421				1520		

Brought forward
Long Beach
Sunset View
Sandy Shores
White Pine
Fairview Beach
Re-Arrangement of Lots 19 of White Pine Beach

Assessment Roll and Tax List of Real Property in the Town of Hiram

Cass County, Minnesota, for Taxes for the Year 1954.

Form SC (54) 50,000-5470 Duplicate, Bemidji, Minn.

*Indicate Type of Property: R-Residential, C-Commercial, I-Industrial, U-Utility, F-Farm

	In Whose Name Assessed	To Whom Transferred	Description of Property: Subdivision	Sec. or Lot	Town or Block	Rge	Number of Acres of Land: Acres	Number of Acres of Land: Miles	No. School District	Indicate Homestead Yes or No	Indicate Agricultural Yes or No	Indicate Type Property*	True and Full Valuations: Land Exclusive of Structures and Improvements (Dollars)	Buildings and Other Structures (Dollars)	Machinery Permanently Attached to Real Estate (Dollars)	Total True and Full Value (Dollars)	Assessed Valuations: Rural: Homestead Up to $4,000 20% (Dollars)	Rural: Over $4,000 and Non-Homestead 33⅓% (Dollars)	All Others: Homestead Up to $4,000 25% (Dollars)	All Others: Over $4,000 and Non-Homestead 40% (Dollars)	Machinery Permanently Attached to Real Estate 33⅓% (Dollars)	Total Assessed Value (Dollars)	Total Assessed Value as Equalized by the Board of Review (Dollars)	Final Equalized Value (Dollars)
1	Burton C. Ford		Long Beach	1	13				Von	no	no	L	24			24		8				8		
2	Lewis E. & Rose H. Sigveland		Lots 2 & 3 Block 1 Long Beach						"	"	"	L	51			51		17				17		
3	Floyd W. & Evelyn L. Reed		Beach lying N.E. of the Line of Quitock Lake, Block 1, Long Beach as extended to the Glenn Lake Block 23						"	"	"	T	24			24		8				8		
5			Lots 1 to 10 Block 1-14 Blk 5																					
6			and Lots 1-14 Blk 6 Vacated																					
7	D. E. Kuhl		Quitock 1						"	"	"	L	24			24		8				8		
8																								
9																								
10																								
11																								
12																								
13																								
14																								
15																								
16																								
17																								
18																								
19																								
20																								
													123			123		41				41		

	Sold for Taxes	Valuations by School Districts as Equalized by Department of Taxation: District No. ..... Rate ..... Mills	District No. ..... Rate ..... Mills	District No. ..... Rate ..... Mills	District No. 14 Rate 1 22 Mills	District No. ..... Rate ..... Mills	District No. ..... Rate ..... Mills	Tax including State Homestead ..... Mills	State Tax on Non-Homestead ..... Mills	Special Taxes	Total Taxes	Paid	When Paid	Number of Receipt	March Settlement 1955	June Settlement 1955	Penalty	November Settlement 1955	Penalty	Collections to First Monday in January 1956	Penalty	Delinquent on First Monday in January 1956	Total Delinquent Tax and Penalty	Remarks
		Dollars	Dollars	Dollars	Dollars	Dollars	Dollars	$ cts.	$ cts.	$ cts.	$ cts.		Month Day Year		$ cts.	$ cts.	$ cts.	$ cts.	$ cts.	$ cts.	$ cts.	$ cts.	$ cts.	
1					8			182	04		186	1	1st Half Paid MAY 31 1955	8773		93							93	
2					17			388	08		396	2	PAID IN FULL MAY 27 1955	8357		396								
3					8			182	04		186	3	PAID IN FULL MAY 31 1955	7464		186								
4												4												
5												5												
6												6												
7					8			182	04		186	7	PAID IN FULL MAY 31 1955	8165		186								
8												8												
9												9												
10												10												
11												11												
12												12												
13												13												
14												14												
15												15												
16												16												
17												17												
18												18												
19												19												
20												20												
					41			934	20		954					861							93	

Assessment Roll and Tax List of Real Property in the Town of Hiram

FORM SC-154: [illegible]

*Indicate Type of Property: R-Residential, C-Commercial, I-Industrial, U-Utility, F-Farm

In Whose Name Assessed	To Whom Transferred		Description of Property: Subdivision	Sec. or Lot	Town or Block	Reg	Number of Acres of Land: Acres	100ths	No. School District	Indicates Homestead Yes or No	Indicates Agricultural Land Yes or No	Indicates Type of Property	True and Full Valuations: Land Estimates of Structures Improvements (Dollars)	Buildings and Other Structures (Dollars)	Machinery Permanently Attached to Real Estate (Dollars)	Total True and Full Value (Dollars)	Assessed Valuations: Rural: Homestead Up to $4,000 20% (Dollars)	Rural: Over $4,000 and Non-Homestead 33⅓% (Dollars)	All Other: Homestead Up to $4,000 25% (Dollars)	All Other: Over $4,000 Non-Homestead 40% (Dollars)	Machinery Permanently Attached to Real Estate 33⅓% (Dollars)	Total Assessed Value	Total Assessed Value as Equalized by the Board of Review (Dollars)	Final Equalized Value (Dollars)
			Lot 3 Sec. 11-140-31																					
George C. Brandt		1		1					Ind.	No	No	R	50	421		471		157				157		
" "		2		2						"	"	L	51			51		17				17		
" "		3		3						"	"	R	50	484		534		178				178		
" "		4		4						"	"	L	51			51		17				17		
" "		5		5						"	"	L	51			51		17				17		
L. E. & Jane Bryngelson		6		6						"	"	R	51	300		351		117				117		
" " "		7		7						"	"	L	51			51		17				17		
W. C. & Lucy G. Hunt 1/4 Peter Hunt 1/2		8		8						"	"	R	50	490		540		180				180		
Clara J. Moore		9		9						"	"	R	51	300		351		117				117		
" "		10		10	less 46' on N side					"	"	L	51			51		17				17		
Elgin G. & Caroline Stillard		11	N 25' of	10						"	"	L	24			24		8				8		
" " "		12		11						"	"	R	50	465		465		155				155		
W. A. & Amy Wohl		13		12						"	"	R	50	418		468		156				156		
" " "		14		13						"	"	L	51			51		17				17		
John A. Wilkinson		15		14						"	"	L	51			51		17				17		
Helen Jameson Patman & Harold Jameson		15								"	"	L	51			51		17				17		
Helen Jameson Patman		16		16						"	"	R	50	124		174		58				58		
Annie E. & Walter Jameson & Helen Patman		17								"	"	R	51	450		501		167				167		
Clara J. & Hamilton Moore		18								"	"	C	50	349		399		133				133		
C. H. Stange Estate & Walter Stange		19		19						"	"	L	51			51		17				17		
													956	3951		4707		1569				1569		

Sold for Taxes	Valuations by School Districts as Equalized by Department of Taxation: District No. ___ Rate ___ Mills	District No. ___ Rate ___ Mills	District No. ___ Rate ___ Mills	District No. 1 Rate 54.4 Mills	District No. ___ Rate ___ Mills	District No. ___ Rate ___ Mills	Tax Including State Homestead	State Tax on Non-Homestead	Special Taxes	Total Taxes	Paid	When Paid (Month Day Year)	Number of Receipt	March Settlement 1955	June Settlement 1955	Penalty	November Settlement 1955	Penalty	Collections to First Monday in January 1956	Penalty	Delinquent on First Monday in January 1956	Penalty	Total Delinquent Tax and Penalty	Remarks
	Dollars	Dollars	Dollars	Dollars	Dollars	Dollars																		
1				157			3584			3466	1	PAID IN FULL MAY 31 1955												
2				17			388	08		396	2	PAID IN FULL MAY 31 1955												
3				178			4064	92		4156	3	PAID IN FULL MAY 31 1955	9757		90.10									
4				17			388	08		396	4	PAID IN FULL MAY 31 1955												
5				17			388	08		396	5	PAID IN FULL MAY 31 1955												
6				117			2672	62		2734	6	PAID IN FULL MAY 31 1955			34.30									
7				17			388	08		396	7	PAID IN FULL MAY 31 1955	5779											
8				180			4110	94		4204	8	PAID IN FULL APR 2 1955	4819		42.04									
9				117			2672	62		2734	9	1st Half Paid MAY 31 1955 2nd Half Paid OCT 31 1955	1842		13.67		13.67							
10				17			388	08		396	10	1st Half Paid MAY 31 1955 2nd Half Paid OCT 31 1955	5261		1.98		1.98							
11				8			182	04		186	11	PAID IN FULL MAY 31 1955			1.86									
12				155			3538	80		3618	12	PAID IN FULL MAY 31 1955	8779		36.18									
13				156			3562	82		3644	13	1st Half Paid MAY 31 1955 2nd Half Paid OCT 25 1955	8761		20.20		20.20							
14				17			388	08		396	14	1st Half Paid MAY 31 1955 2nd Half Paid OCT 25 1955	140-96											
15				17			388	08		396	15	PAID IN FULL MAY 31 1955	8763		3.96									
16				17			388	08		396	16	PAID IN FULL MAY 31 1955			3.96									
17				58			1324	30		1354	17	PAID IN FULL MAY 31 1955	8764		13.54									
18				167			3812	88		3900	18	PAID IN FULL MAY 31 1955			39.00									
19				133			3036	70		3106	19	1st Half Paid MAY 31 1955 2nd Half Paid OCT 31 1955	8842 5261		15.53		15.53							
20				17			388	08		396	20	PAID IN FULL APR 15 1955	5145		3.96									
				1569			36048	818		36866					319.28		511.38							

Long Beach — Sandy Shores — Summit Lake — Summit Beach — White Pine — Bainbridge Beach — Re-Arrangement of Lots 19 of White Pine Beach

Assessment Roll and Tax List of Real Property in the Town of Hewitt

Cass County, Minnesota, for Taxes for the Year 1954.

Form SC (154) WILLIAM SAYRE SHERIFF, WINSFIELD

*Indicate Type of Property: R - Residential, C - Commercial, I - Industrial, U - Utility, F - Farm

Long Bench | Shady Shores

	In Whose Name Assessed	To Whom Transferred	Description of Property: Subdivision	Sec. or Lot	Town or Block	Rng	Number of Acres of Land: Acres	Mills	No. School District	Indicate Homestead Yes or No	Indicate Agricultural Yes or No	Indicate Farm Property	True and Full Valuations: Land Exclusive of Structures and Improvements (Dollars)	Buildings and Other Structures (Dollars)	Machinery Permanently Attached to Real Estate (Dollars)	Total True and Full Value (Dollars)	Assessed Valuations: Rural: Homestead Up to $6,000 20% (Dollars)	Over $6,000 and Non-Homestead 33⅓% (Dollars)	All Other: Homestead Up to $4,000 25% (Dollars)	Over $4,000 and Non-Homestead 40% (Dollars)	Machinery Permanently Attached to Real Estate 33⅓% (Dollars)	Total Assessed Value (Dollars)	Total Assessed Value as Equalized by the Board of Review (Dollars)	Final Equalized Value (Dollars)
1	C. H. Stange & Lucile W. Stange		Shady Shores	20					Unorg	No	No	R	50	550		600		200				200		
2	Harriet Stange	" " "		21					"	"	"	L	24			24		8				8		
3	Florence N. Wade		S½ of Lot 21	22					"	"	"	R	74	400		474		158				158		
4	Alice Pearson Baker			23					"	"	"	R	51	291		342		114				114		
5	" " "			24					"	"	"	L	51			51		17				17		
6	" " "			25					"	"	"	L	51			51		17				17		
7	Helen G. Dalton & Catherine M. Crum			26					"	"	"	L	51			51		17				17		
8	Mr. Jim Gray & Marion Gallagher																							
	Paul E. H. Parsons			27					"	"	"	R	50	287		337		113				113		
9	Peter B. & Alice V. Rasmussen			28					"	"	"	L	51			51		17				17		
10	" " "			29					"	"	"	L	51			51		17				17		
11	" " "			30					"	"	"	L	51			51		17				17		
12	" " "			31					"	"	"	R	51	21		72		24				24		
13	" " "			32					"	"	"	L	51			51		17				17		
14	" " "			33					"	"	"	R	50	292		342		114				114		
15	" " "			34					"	"	"	L	51			51		17				17		
16	Thomas E. & Olena Hughes			35					"	"	"	R	50	287		337		113				113		
17	" " "			36					"	"	"	L	51			51		17				17		
18	Alfonso & Opite M. Burrows			37					"	"	"	R	50	208		258		86				86		
19	Louis J. & May Bruno			38					"	"	"	L	51			51		17				17		
20	E. Arthur & Nellie M. Ericson			39					"	"	"	R	50	244		294		98				98		
													1616	2554		4170		1118				1118		

	Sold for Taxes	Valuations by School Districts as Equalized by Department of Taxation: District No. ___ Rate ___ Mills	District No. ___ Rate ___ Mills	District No. 2144 Rate 23 Mills	District No. ___ Rate ___ Mills	District No. ___ Rate ___ Mills	Tax including State Homestead ___ Mills	State Tax on Non-Homestead 54 Mills	Special Taxes	Total Taxes	Paid	When Paid (Month Day Year)	Number of Receipt	March Settlement 1955	June Settlement 1955	Penalty	November Settlement 1955	Penalty	Collections to First Monday in January 1956	Penalty	Delinquent on First Monday in January 1956	Penalty	Total Delinquent Tax and Penalty	Remarks
1				200			456	04		460	1	PAID IN FULL APR 15 1955	5135		4.60									
2				8			182	04		186	2	PAID IN FULL APR 15 1955	5135		1.86									
3				158			360	86		3490	3	PAID IN FULL FEB 8 1955	5465	3680										
4				114			202	60		2662	4	PAID IN FULL AUG 30 1955					2662							
5				17			38	08		346	5	PAID IN FULL AUG 30 1955	5473				346	86						
6				17			38	08		346	6	PAID IN FULL AUG 30 1955					346							
7	SOLD FOR TAXES			17			38	08		346	7	PAID IN FULL MAY 31 1955	7732		3.46									
8				113			258	58		2638	8	PAID IN FULL MAY 31 1955	7726		26.38									
9				17			38	08		346	9	PAID IN FULL MAY 31 1955												
10				17			38	08		346	10	PAID IN FULL MAY 31 1955												
11				17			38	08		346	11	PAID IN FULL MAY 31 1955	7737		5.46									
12				24			54	12		560	12	PAID IN FULL MAY 31 1955												
13				17			38	08		346	13	PAID IN FULL MAY 31 1955												
14				114			260	62		2662	14	PAID IN FULL MAY 31 1955												
15				17			38	08		346	15	PAID IN FULL MAY 31 1955												
16				113			258	58		2638	16	PAID IN FULL MAY 31 1954	7703		30.34									
17				17			38	08		346	17	PAID IN FULL MAY 31 1955												
18				86			196	44		2008	18	PAID IN FULL MAY 31 1955	7718		20.08									
19				17			38	08		346	19	PAID IN FULL MAY 31 1955												
20				98			223	50		2290	20	PAID IN FULL MAY 31 1955	7763		22.90									
				1118			2550	64		27964				2680	208.20		3654							

Bangel Surround | Shady Shores | Sunset Bench | Out to Pine Plaintiff Bench | Re-Arrangement of Lots 19 of White Pine Bench

Assessment Roll and Tax List of Real Property in the Town of Bloomer

Form 50 (54) in accordance with Section 273.01, Subd. 2

*Indicate Type of Property: R-Residential, C-Commercial, I-Industrial, U-Utility, F-Farm

Cass County, Minnesota, for Taxes for the Year 1954.

Long Beach | Shady Shores

In Whose Name Assessed	To Whom Transferred		Description of Property: Subdivision	Sec. or Lot	Town or Block	Rng.	Number of Acres of Land (Acres / Units)	No. School District	Indicate Type of Property Assessed This Year	Indicate Type of Property Assessed Last Year	Indicate Type of Property	True and Full Valuations: Land Exclusive of Structures and Improvements (Dollars)	Buildings and Other Structures (Dollars)	Machinery Permanently Attached to Real Estate (Dollars)	Total: Type and Value (Dollars)	Assessed Valuations: Rural: Homestead Up to $4,000 20% (Dollars)	Rural: Over $4,000 and Non-Homestead 33⅓% (Dollars)	All Other: Homestead Up to $3,000 25% (Dollars)	All Other: Over $3,000 and Non-Homestead 40% (Dollars)	All Other: Machinery Permanently Attached to Real Estate 33⅓% (Dollars)	Total Assessed Value (Dollars)	Total Assessed Value as Equalized by the Board of Review (Dollars)	Final Equalized Value (Dollars)
Robert H. & Mabel M. Mayer		1	Shady Shores	40				Bloomer	NO	NO	L	51			51		17				17		
"	"	2	"	41				"	"	"	C	50	355		405		135				135		
"	"	3	"	42				"	Yes	"	L	50			50	10					10		
"	"	4	"	43				"	"	"	R	50	600		650	130					130		
"	"	5	"	44				"	NO	"	C	50	172		222		74				74		
"	"	6	"	45				"	"	"	L	51			51		17				17		
"	"	7	"	46				"	"	"	C	50	245		295		115				115		
"	"	8	"	47				"	"	"	C	50	211		261		87				87		
"	"	9	"	48				"	"	"	C	50	253		303		101				101		
"	"	10	"	49				"	"	"	C	50	232		282		94				94		
"	"	11	"	50				"	"	"	C	50	250		300		100				100		
James H. & Vivian Parish		12	"	51				"	Yes	"	R	50	315		365	73					73		
"	"	13	"	52				"	NO	"	R	44	274		318		106				106		
Peter R. & Alice V. Rasmussen		14	"	53				"	"	"	T	15			15		5				5		
"	"	15	"	54				"	"	"	T	15			15		5				5		
"	"	16	"	55				"	"	"	T	15			15		5				5		
"	"	17	"	56				"	"	"	T	15			15		5				5		
"	"	18	"	57				"	"	"	T	15			15		5				5		
		19																					
		20	Lots 51-110 Vacated																				
												721	2917		3638	213	971				1184		

Sold for Taxes	Valuations by School Districts as Equalized by Department of Taxation: District No. ..... Rate ..... Mills	District No. ..... Rate ..... Mills	District No. Walker Rate 51 Mills	District No. ..... Rate ..... Mills	District No. ..... Rate ..... Mills	Tax Including State Homestead ..... Mills	State Tax on Non-Homestead 5.1 Mills	Special Taxes	Total Taxes	Paid	When Paid (Month Day Year)	Number of Receipt	March Settlement 1955	July Settlement 1955	Penalty	November Settlement 1955	Penalty	Collections to First Monday in January 1956	Penalty	Delinquent on First Monday in January 1956	Penalty	Total Delinquent Tax and Penalty	Remarks
	Dollars	Dollars	Dollars	Dollars	Dollars	Dollars	$ cts.	$ cts.	$ cts.				$ cts.	$ cts.	$ cts.	$ cts.	$ cts.	$ cts.	$ cts.	$ cts.	$ cts.	$ cts.	
1				17		388	01		396	2nd Half Paid 1st Half Paid	OCT 28 1955 MAY 28 1955												
2				135		3082	10		3152	2nd Half Paid 1st Half Paid	OCT 28 1955 MAY 28 1955												
3			H	10		228			228	2nd Half Paid 1st Half Paid	OCT 28 1955 MAY 28 1955												
4			H	130		2968			2968	2nd Half Paid 1st Half Paid	OCT 28 1955 MAY 28 1955												
5				74		1690	38		1728	2nd Half Paid 1st Half Paid	OCT 28 1955 MAY 28 1955												
6				17		388	01		396	2nd Half Paid 1st Half Paid	OCT 28 1955 MAY 28 1955	6356		102.38		102.38							
7				115		2626	60		2686	2nd Half Paid 1st Half Paid	OCT 28 1955 MAY 28 1955	15187											
8				87		1986	46		2032	2nd Half Paid 1st Half Paid	OCT 28 1955 MAY 28 1955												
9				101		2306	52		2358	2nd Half Paid 1st Half Paid	OCT 28 1955 MAY 28 1955												
10				94		2146	50		2196	2nd Half Paid 1st Half Paid	OCT 28 1955 MAY 28 1955												
11				100		2284	52		2336	2nd Half Paid 1st Half Paid	OCT 28 1955 MAY 28 1955												
12			H	73		1666			1666	2nd Half Paid 1st Half Paid	OCT 3 1955 MAY 31 1955	8471 13890		20.71		20.71							
13				106		2420	56		2476	2nd Half Paid 1st Half Paid	OCT 3 1955 MAY 31 1955												
14				5		114	02		116	PAID IN FULL	MAY 31 1955												
15				5		114	02		116	PAID IN FULL	MAY 31 1955												
16				5		114	02		116	PAID IN FULL	MAY 31 1955	8839		1.80									
17				5		114	02		116	PAID IN FULL	MAY 31 1955												
18				5		114	02		116	PAID IN FULL	MAY 31 1955												
19																							
20																							
			H 213 87 1084			24748	450		25198					12889		12309							

Long Beach | Shady Shores | Sunset Park | Sunset Beach | White Pine Addition Beach | Re-Arrangement of Lots 10 of White Pine Beach

Assessment Roll and Tax List of Real Property in the Town of Nissen

Cass County, Minnesota, for Taxes for the Year 1954.

*Indicate Type of Property: R - Residential, C - Commercial, I - Industrial, U - Utility, F - Farm

Form SE (54) for Township Assessors

In Whose Name Assessed	To Whom Transferred	Description of Property: Subdivision	Sec. or Lot	Town or Block	Rng	Number of Acres of Land: Acres	Hdths	No. School District	Individual Assessment Type or No.	Individual Assessment Type or No.	Individual Assessment Type or No.	True and Full Valuations: Land Exclusive of Structures and Improvements	Buildings and Other Structures	Machinery Permanently Attached to Real Estate	Total True and Full Value	Assessed Valuations: Rural: Homestead Up to $4,000 20%	Rural: Over $4,000 and Non-Homestead 33⅓%	All Other: Homestead Up to $1,000 25%	All Other: Over $1,000 and Non-Homestead 40%	All Other: Machinery Permanently Attached to Real Estate 33⅓%	Total Assessed Value	Total Assessed Value as Equalized by the Board of Review	Final Equalized Value
												Dollars	Dollars	Dollars	Dollars	Dollars	Dollars	Dollars	Dollars	Dollars	Dollars	Dollars	Dollars
H. E. & Juanita C. Kilander & Mrs.		Mrs. A. B. Hartzell	1					Nissen			L	51			51		17				17		
Mrs. Julia Anson			2					"	"		L	51			51		17				17		
Henry H. & Florence R. Hartzell			3					"	"		L	50			50	10					10		
" "			4					"	"		R	50	1815		1865	373					373		
Joseph Hartzell & Katherine		H. Smith	5					"	"		L	51			51		17				17		
" " "			6					"	"		L	51			51		17				17		
" " "			7					"	"		R	50	1159		1209		403				403		
" " "			8					"	"		L	51			51		17				17		
" " "			9					"	"		L	51			51		17				17		
John Mull			10					"	"		L	51			51		17				17		
" "			11					"	"		R	51	336		387		129				129		
Margaret M. & Jane E. Mull			12					"	"		R	51	249		300		100				100		
Robert C. & Mae Christensen			13					"	"		R	60	690		750		250				250		
" " "		N. 25' of	14					"	"		L	24			24		8				8		
Maude M. Berry		S. 25' of	14					"	"		L	24			24		8				8		
" "			15					"	"		R	65	145		210		70				70		
" "			16					"	"		L	51			51		17				17		
" "			17					"	"		L	51			51		17				17		
Claude & Margaret Sheldon			18					"	"		L	51			51		17				17		
" " "			19					"	"		L	51			51		17				17		
		See Lot 14 sec "Reassignment of Lots 14 & 19"																					
												2905	6000		8905	383	1168				1551		

Valuations by School Districts as Equalized by Department of Taxation

District No.	Rate Mills	District No.	Rate Mills	District No.	Rate Mills	District No.	Rate Mills	District No.	Rate Mills	District No.	Rate Mills
				Nissen	31						

Sold for Taxes	Dollars	Dollars	Dollars	Dollars	Dollars	Dollars	Tax including State Homestead Mills $ cts.	State Tax on Non-Homestead Mills $ cts.	Special Taxes $ cts.	Total Taxes $ cts.		Paid	When Paid Month Day Year	Number of Receipt	March Settlement 1955 $ cts.	June Settlement 1955 $ cts.	Penalty $ cts.	November Settlement 1955 $ cts.	Penalty $ cts.	Collections to First Monday in January 1956 $ cts.	Penalty $ cts.	Delinquent on First Monday in January 1956 $ cts.	Penalty $ cts.	Total Delinquent Tax and Penalty $ cts.	Remarks
Sold for Taxes			17				388	08		396	1	PAID IN FULL	MAY 31 1955	7956		396									
			17				388	08		396	2	PAID IN FULL	MAY 31 1955	7956		396									
		H	10				228			228	3	1st Half Paid 2nd Half Paid	MAY 31 1955 OCT 31 1955	7957 8294		228									
		H	373				8516			8516	4	1st Half Paid 2nd Half Paid	MAY 31 1955 OCT 31 1955	7957 8294		4258		4258							
			17				388	08		396	5	1st Half Paid 2nd Half Paid	MAY 31 1955 OCT 31 1955												
			17				388	08		396	6	1st Half Paid 2nd Half Paid	MAY 31 1955 OCT 31 1955												
			403				9200	200		9400	7	1st Half Paid 2nd Half Paid	MAY 31 1955 OCT 31 1955	7957 8295		5477		5477							
			17				388	08		396	8	1st Half Paid 2nd Half Paid	MAY 31 1955 OCT 31 1955												
			17				388	08		396	9	1st Half Paid 2nd Half Paid	MAY 31 1955 OCT 31 1955												
			17				388	08		396	10	PAID IN FULL	MAY 31 1955			396									
			129				2946	68		3014	11	PAID IN FULL	MAY 31 1955	7956		3014									
			100				2284	52		2336	12	PAID IN FULL PAID IN FULL	MAY 31 1955 MAY 20 1955			2336									
			250				5708	130		5838	13	PAID IN FULL	MAY 20 1955	8525		5838									
			8				182	04		186	14					186									
			8				182	04		186	15	PAID IN FULL	AUG 9 1955					186							
			70				1598	36		1634	16	PAID IN FULL	AUG 9 1955	12179				1634							
			17				388	08		396	17	PAID IN FULL	AUG 9 1955					396							
			17				388	08		396	18	PAID IN FULL	MAY 1955	5476		396									
			17				388	08		396	19	PAID IN FULL	MAY 1955			396									
											20														
		H	383				34724	561		35286						23223		12065							

Assessment Roll and Tax List of Real Property in the Pacon of Hiram, Cass County, Minnesota, for Taxes for the Year 1954.

*Indicate Type of Property: R-Residential, C-Commercial, I-Industrial, U-Utility, F-Farm

	In Whose Name Assessed	To Whom Transferred	Description of Property: Subdivision (Part of Lot 1 Sec 15-140-31)	Sec. or Lot	Town or Block	Range	Number of Acres of Land: Acres	Tenths	No. School District	Individual Assessment Taxes Yes or No	Individual Assessment Taxes Yes or No	*Type of Property	True and Full Valuations: Land Exclusive of Structures and Improvements	Buildings and Other Structures	Machinery Permanently Attached to Real Estate	Total True and Full Value	Assessed Valuations: Rural: Homestead Up to $4,000 20%	Rural: Over $4,000 and Non-Homestead 33⅓%	All Other: Homestead Up to $4,000 25%	All Other: Over $4,000 and Non-Homestead 40%	All Other: Machinery Permanently Attached to Real Estate 33⅓%	Total Assessed Value	Total Assessed Value as Equalized by the Board of Review	Final Equalized Value
													Dollars	Dollars	Dollars	Dollars	Dollars	Dollars	Dollars	Dollars	Dollars	Dollars	Dollars	Dollars
1	Joe Holsch			1					Hir	yes	no	R	50	840		890	178					178		
2	Hallie M & Agnes M. Brickner			2					no	"	"	R	51	366		417		139				139		
3	Geo. A & Clara B. Page			3					"	"			51			51		17				17		
4	Geo. A Page			4					"	"	"	R	51	168		219		73				73		
5	William A. Foy			5					yes	"	"	L	50			50	10					10		
6	W. H. Foy			6					"	"	"	R	50	200		250	50					50		
7	Martin & Lunnon Horn			7					"	"	"	R	50	675		725	145					145		
8	George Benich			8					no	"	"	R	51	428		479		159				159		
9	Oscar & Caroline Barkhon			9					"	"	"	L	51			51		17				17		
10	" " "			10					"	"	"	R	50	379		429		143				143		
11																								
12																								
13																								
14																								
15																								
16																								
17																								
18																								
19																								
20																								
													565	2656		3241	383	548				931		

	Sold for Taxes	Valuations by School Districts as Equalized by Department of Taxation: District No. ..... Rate ..... Mills	District No. ..... Rate ..... Mills	District No. Hir Rate 22 Mills	District No. ..... Rate ..... Mills	District No. ..... Rate ..... Mills	Tax Including State Homestead ..... Mills	State Tax on Non-Homestead 5.37 Mills	Special Taxes	Total Taxes		Paid	When Paid: Month Day Year	Number of Receipt	March Settlement 1955	June Settlement 1955	Penalty	November Settlement 1955	Penalty	Collections to First Monday in January 1956	Penalty	Delinquent on First Monday in January 1956	Penalty	Total Delinquent Tax and Penalty	Remarks
		Dollars	Dollars	Dollars	Dollars	Dollars	$ cts.	$ cts.	$ cts.	$ cts.					$ cts.	$ cts.	$ cts.	$ cts.	$ cts.	$ cts.	$ cts.	$ cts.	$ cts.	$ cts.	
1				H 178			40 64			40 64	1	PAID IN FULL	MAY 6 1955	3327		40 64									
2				139			31 74	52		32 46	2	PAID IN FULL	MAY 31 1955	7788		32 46									
3				17			3 88	08		3 96	3	PAID IN FULL	MAY 31 1955			3 96									
4				73			16 66	38		17 04	4	PAID IN FULL	MAY 31 1955	7795		17 04									
5				H 10			2 28			2 28	5	PAID IN FULL	MAY 18 1955	5788		2 28									
6				H 50			11 42			11 42	6	PAID IN FULL	MAY 18 1955			11 42									
7				H 145			33 10			33 10	7	PAID IN FULL	MAY 31 1955	7973		33 10									
8				153			34 94	80		35 74	8	PAID IN FULL	MAY 31 1955	7787		35 74									
9				17			3 88	08		3 96	9	PAID IN FULL	MAY 31 1955	7961		3 96									
10				143			32 64	74		33 38	10	PAID IN FULL	MAY 31 1955			33 38									
11											11														
12											12														
13											13														
14											14														
15											15														
16											16														
17											17														
18											18														
19											19														
20											20														
				N 383 548 123			211 16	2 80		213 96						213 96									

Assessment Roll and Tax List of Real Property in the Town of Hiram Cass County, Minnesota, for Taxes for the Year 1954.

Form 50 (54)

*Indicate Type of Property: R-Residential, C-Commercial, I-Industrial, U-Utility, F-Farm

	In Whose Name Assessed	To Whom Transferred	Description of Property: Subdivision	Sec. or Lot	Town or Block	Rng	Number of Acres of Land: Acres	100ths	No. School District	Indicate Homestead Yes or No	Indicate Agricultural Yes or No	*Indicate Type of Property	True and Full Valuations: Land Exclusive of Structures and Improvements	Buildings and Other Structures	Machinery Permanently Attached to Real Estate	Total True and Full Value	Assessed Valuations: Rural: Homestead Up to $4,000 20%	Rural: Over $4,000 and Non-Homestead 33⅓%	All Other: Homestead Up to $4,000 25%	All Other: Over $4,000 and Non-Homestead 40%	All Other: Machinery Permanently Attached to Real Estate 33⅓%	Total Assessed Value	Total Assessed Value as Equalized by the Board of Review	Final Equalized Value
													Dollars	Dollars	Dollars	Dollars	Dollars	Dollars	Dollars	Dollars	Dollars	Dollars	Dollars	Dollars
			Rearr. of Lt. 19, of White Pine Beaches (Part of Lots 2 - 4 - 12 - 110 - 31)																					
1	Claude E. Sheldon			1					Un	No		R	25	350		375		125				125		
2	" "			2						"	"	L	24			24		8				8		
3	" "			3						"	"	L	24			24		8				8		
4	Harry R. & Signe H. Anderland			4						"	"	L	24			24		8				8		
5	" " "			5	Lies partly in lake					"	"	L	24			24		8				8		
6	Lloyd H. & Ethelyn R. Reed		All that part of Lot 5							"	"	L	24			24		8				8		
7			Re-arrangement of Lot 19 Plat																					
8			of White Pine Beach Lying																					
9			of the line of Lots 11 & 12 of																					
10			Long Beach extended southeast																					
11			to the edge of Plat of White Pine Beach.																					
12																								
13																								
14																								
15																								
16																								
17																								
18																								
19																								
20																								
													165	350		495		165				165		

	Sold for Taxes	Validations by School Districts as Equalized by Department of Taxation: District No. ..... Rate ..... Mills	District No. ..... Rate ..... Mills	District No. ..... Rate ..... Mills	District No. 2-4 Rate 22 Mills	District No. ..... Rate ..... Mills	District No. ..... Rate ..... Mills	Tax including State Homestead ..... Mills	State Tax on Non-Homestead ..... Mills	Special Taxes	Total Taxes	Paid	When Paid: Month Day Year	Number of Receipt	March Settlement 1955	June Settlement 1955	Penalty	November Settlement 1955	Penalty	Collections to First Monday in January 1956	Penalty	Delinquent on First Monday in January 1956	Penalty	Total Delinquent Tax and Penalty	Remarks
		Dollars	Dollars	Dollars	Dollars	Dollars	Dollars	$ cts.	$ cts.	$ cts.	$ cts.				$ cts.	$ cts.	$ cts.	$ cts.	$ cts.	$ cts.	$ cts.	$ cts.	$ cts.	$ cts.	
1					125			2864	16		2920	PAID IN FULL	MAY 14 1955			2920									
2					8			182	04		186	PAID IN FULL	MAY 14 1955	5646		186									
3					8			182	04		186	PAID IN FULL	MAY 14 1955			186									
4					8			182	04		186	PAID IN FULL	JAN 14 1955	75	186										
5					8			182	04		186	PAID IN FULL	JAN 14 1955		186										
6					8			182	04		186	PAID IN FULL	MAY 31 1955	7964		186									
7																									
8																									
9																									
10																									
11																									
12																									
13																									
14																									
15																									
16																									
17																									
18																									
19																									
20																									
					165			3964	86		3850					3478									

Assessment Roll and Tax List of Real Property in the Town of Hiawatha, Cass County, Minnesota, for Taxes for the Year 1954.

*Indicate Type of Property: R-Residential, C-Commercial, I-Industrial, U-Utility, F-Farm

	In Whose Name Assessed	To Whom Transferred	Description of Property: Subdivision	Sec. Lot	Town or Block	Reg	Number of Acres of Land: Acres	Miles	No. School District	Indicate Homestead Tax or No	Indicate Agricultural Tax or No	* Indicate Type of Property	True and Full Valuations: Land Exclusive of Structures and Improvements	Buildings and Other Structures	Machinery Permanently Attached to Real Estate	Total True and Full Value	Assessed Valuations: Rural: Homestead Up to $4,000 20%	Over $4,000 and Non-Homestead 33⅓%	All Other: Homestead Up to $4,000 25%	Over $4,000 and Non-Homestead 40%	Machinery Permanently Attached to Real Estate 33⅓%	Total Assessed Value	Total Assessed Value as Equalized by the Board of Review	Final Equalized Value
			(Part of Lot 1 Sec 12-110-31)										Dollars	Dollars	Dollars	Dollars	Dollars	Dollars	Dollars	Dollars	Dollars	Dollars	Dollars	Dollars
1	Carl H. & Elsie Johnson			1					Mu	no		R	50	322		372		124				124		
2	Emma Dixon			2					"	"		L	51			51		17				17		
3	" "			3					"	"		R	52	800		852		284				284		
4	Frank E. & Lottie H. Murray			4					Yel	"		L	50			50	10					10		
5	" " "			5					"	"		R	50	1595		1645	329					329		
6	" " "			6					No	"		L	51			51		17				17		
7	" " "			7					Yel	"		L	50			50	10					10		
8	H. W. & Edith H. Lyons			8					No	"		L	51			51		17				17		
9	" " "			9					"	"		R	50	1087		1137		379				379		
10	" " "			10					"	"		L	51			51		17				17		
11	" " "			11					"	"		L	51			51		17				17		
12	Arthur C. & Milbert F. Lopp			12					"	"		R	51	1101		1152		384				384		
13	" " "			13					"	"		L	51			51		17				17		
14	Ruth H. Abrahamson			14					"	"		R	50	847		897		299				299		
15	" "			15					"	"		L	51			51		17				17		
16	Acker & Lorida Rausch			16					"	"		L	51			51		17				17		
17	" " "			17					"	"		L	51			51		17				17		
18	Mabel Bostrom			18					"	"		L	51			51		17				17		
19	" "			19			14	Lev S 10'	"	"		L	51			51		17				17		
20	Edwin & Vicklart Bostrom		S 10' of	17					"	"		T	9			9		3				3		
													823	6252		7075	339	1660				2000		

Cass County, Minnesota, for Taxes for the Year 1954.

	Sold for Taxes	Validations by School Districts as Equalized by Department of Taxation: District No. Rate Mills	District No. Rate Mills	District No. Rate Mills	District No. Rate Mills	District No. Rate Mills	Tax including State Homestead Mills	State Tax on Non-Homestead Mills	Special Taxes	Total Taxes	Paid	When Paid: Month Day Year	Number of Receipt	March Settlement 1955	June Settlement 1955	Penalty	November Settlement 1955	Penalty	Collections to First Monday in January 1956	Penalty	Delinquent on First Monday in January 1956	Penalty	Total Delinquent Tax and Penalty	Remarks
		Dollars	Dollars	Dollars	Dollars	Dollars	$ cts.	$ cts.	$ cts.	$ cts.				$ cts.	$ cts.	$ cts.	$ cts.	$ cts.	$ cts.	$ cts.	$ cts.	$ cts.	$ cts.	
1			124				2832	64		2896	PAID IN FULL	MAY 2 6 1955	473		28.96									
2			17				388	08		396	1st Half Paid	MAY 3 1 1955	6797		3.96		32.14							
3			284				6484	148		6632	1st Half Paid	MAY 3 1 1955	6270		35.14									
											2nd Half Paid	OCT 3 1 1955												
4		A	10				228			228	PAID IN FULL	MAY 2 7 1955												
5		A	329				7512			7512	PAID IN FULL	MAY 2 7 1955												
6			17				388	08		396	PAID IN FULL	MAY 2 7 1955	6353		83.96									
7		A	10				228			228	PAID IN FULL	MAY 2 7 1955												
8			17				388	08		396	1st Half Paid	MAY 6 1955												
											2nd Half Paid	SEP 1 2 1955												
9			379				8652	198		8850	1st Half Paid	MAY 6 1955	5657		50.19		50.19							
											2nd Half Paid	SEP 1 2 1955												
10			17				388	08		396	1st Half Paid	MAY 6 1955	5787											
											2nd Half Paid	SEP 1 2 1955												
11			17				388	08		396	1st Half Paid	MAY 6 1955												
											2nd Half Paid	SEP 1 2 1955												
12			384				8768	200		8968	PAID IN FULL	SEP 3 0 1955	3449				93.69	2.81						
13			17				388	08		396	PAID IN FULL	SEP 3 0 1955												
14			299				6826	156		6982	PAID IN FULL	MAY 3 1 1955	6716		69.82									
15			17				388	08		396	PAID IN FULL	MAY 3 1 1955			3.96									
16			17				388	08		396	PAID IN FULL	MAY 2 6 1955	6349		7.92									
17			17				388	08		396	PAID IN FULL	MAY 2 6 1955												
18	SOLD FOR TAXES		17				388	08		396													3.96	4.56
19	SOLD FOR TAXES		17				388	08		396													3.96	4.56
20	SOLD FOR TAXES		3				68	02		70													.70	.77
		A 909 / 1953 / 2862					45866	856		46722					229.63		108.92						8.67	

Assessment Roll and Tax List of Real Property in the Town of Hiram

*Indicate Type of Property: R - Residential, C - Commercial, I - Industrial, U - Utility, F - Farm

Cass County, Minnesota, for Taxes for the Year 1954.

No.	In Whose Name Assessed	To Whom Transferred	Description of Property: Subdivision	Sec. or Lot	Town or Block	Rng.	Number of Acres of Land: Acres	Miles	No. School District	Indicate Homestead Yes or No	Indicate Agricultural Yes or No	Indicate Type of Property	True and Full Valuations: Land Exclusive of Structures and Improvements	Buildings and Other Structures	Machinery Permanently Attached to Real Estate	Total True and Full Value	Assessed Valuations: Rural: Homestead Up to $4,000 20%	Over $4,000 33⅓%	All Other: Homestead Up to $1,000 25%	Over $4,000 and Non-Homestead 40%	Machinery Permanently Attached to Real Estate 33⅓%	Total Assessed Value	Total Assessed Value as Equalized by the Board of Review	Final Equalized Value
			(See map of Plat of Ritzmound Sec 14-140-31)										Dollars	Dollars	Dollars	Dollars	Dollars	Dollars	Dollars	Dollars	Dollars	Dollars	Dollars	Dollars
1	Fred Ritzman			1					MH	70	70	R	24	90		114		38				38		
2	" "			2					"	"	L		24			24		8				8		
3	" "			3					"	"	L		24			24		8				8		
4	Edw. L. & Margery Stock			4					"	"	L		24			24		8				8		
5	Robert H. & Mae H. Stetzner			5					"	"	R		24	351		375		125				125		
6	" " "			6					"	"	L		24			24		8				8		
7	" " "			7					"	"	L		24			24		8				8		
8	Harold K. Mattison			8					"	"	R		25	236		261		87				87		
9	" "			9					"	"	L		24			24		8				8		
10	" "			10					"	"	L		24			24		8				8		
11	Maude A. Donahue			11					"	"	R		40	281		321		107				107		
12	Lincoln & Dorris E. Houghan			12					"	"	R		25	167		192		64				64		
13	" " "			13					"	"	R		25	92		117		39				39		
14	" " "			14					"	"	L		24			24		8				8		
15	" " "			15					"	"	C		25	124		149		53				53		
16	L. M. & Helen P. Houghan			16					"	"	R		25	140		165		55				55		
17	George E. or Opal Seitz			17					"	"	L		24			24		8				8		
18	" " "			18					"	"	L		24			24		8				8		
19	" " "			19					"	"	L		24			24		8				8		
20	" " "			20					"	"	L		24			24		8				8		
													501	1471		1972		664				664		

No.	Sold for Taxes	Validations by School Districts as Equalized by Department of Taxation: District No. ..... Rate ..... Mills	District No. ..... Rate ..... Mills	District No. ..... Rate ..... Mills	District No. 2 Rate 3 Mills	District No. ..... Rate ..... Mills	District No. ..... Rate ..... Mills	Tax Including State Homestead ..... Mills	State Tax on Non-Homestead 5.4 ..... Mills	Special Taxes	Total Taxes	Paid	When Paid: Month	Day	Year	Number of Receipt	Mail Settlement 1955	Hand Settlement 1955	Penalty	November Settlement 1955	Penalty	Collection to First Monday in January 1956	Penalty	Delinquent on First Monday in January 1956	Total Delinquent Tax and Penalty	Remarks
		Dollars	Dollars	Dollars	Dollars	Dollars	Dollars	$ cts.	$ cts.	$ cts.	$ cts.						$ cts.	$ cts.	$ cts.	$ cts.	$ cts.	$ cts.	$ cts.	$ cts.	$ cts.	
1	Sold for Taxes				38			868	20		888														888	
2	Sold for Taxes				8			182	04		186														186	
3	Sold for Taxes				8			182	04		186														186	
4					8			182	04		186	PAID IN FULL	MAY	31	1955	7975		186								
5					125			2854	66		2920	PAID IN FULL	MAY	31	1955											
6					8			182	04		186	PAID IN FULL	MAY	31	1955	8111		32.92								
7					8			182	04		186	PAID IN FULL	MAY	31	1955											
8					87			1986	46		2032	PAID IN FULL	MAY	31	1955			20.32								
9					8			182	04		186	PAID IN FULL	MAY	31	1955	1861		1.86								
10					8			182	04		186	PAID IN FULL	MAY	31	1955			1.86								
11					107			2442	56		2498	Balance Paid / Part Paid	OCT / APR	1 / 20	1955 / 1955	4143 / 4767		12.67		12.57						
12					64			1462	34		1496	1st Half Paid / 2nd Half Paid	MAY / SEP	26 / 21	1955 / 1955											
13					39			840	20		860	1st Half Paid / 2nd Half Paid	MAY / SEP	26 / 21	1955 / 1955	5936		19.15		19.15						
14					8			182	04		186	1st Half Paid / 2nd Half Paid	MAY / SEP	26 / 21	1955 / 1955	13777										
15					53			1210	28		1238	1st Half Paid / 2nd Half Paid	MAY / SEP	26 / 21	1955 / 1955											
16					55			1256	28		1284	PAID IN FULL	MAY	31	1955	7979		12.84								
17					8			182	04		186	PAID IN FULL	MAY	31	1955			1.86								
18					8			182	04		186	PAID IN FULL	MAY	31	1955	7962		1.86								
19					8			182	04		186	PAID IN FULL	MAY	31	1955			1.86								
20					8			182	04		186	PAID IN FULL	MAY	31	1955			1.86								
					664			15152	346		15498							146.92		31.46					12.62	

Assessment Roll and Tax List of Real Property in the Town of Hiram

*Indicate Type of Property: R - Residential, C - Commercial, I - Industrial, U - Utility, F - Farm

	IN WHOSE NAME ASSESSED	TO WHOM TRANSFERRED	DESCRIPTION OF PROPERTY: SUBDIVISION	Sec. or Lot	Town or Block	Reg	Number of Acres of Land: Acres	Miles	No. School District	Indicate Homestead Yes or No	Indicate Agricultural Yes or No	Indicate Type of Property	TRUE AND FULL VALUATIONS: LAND Exclusive of Structures and Improvements	BUILDINGS and Other Structures	MACHINERY Permanently Attached to Real Estate	TOTAL True and Full Value	ASSESSED VALUATIONS: RURAL: Homestead Up to $4,000 20%	RURAL: Over $4,000 and Non-Homestead 33⅓%	ALL OTHER: Homestead Up to $4,000 25%	ALL OTHER: Over $4,000 and Non-Homestead 40%	ALL OTHER: MACHINERY Permanently Attached to Real Estate 33⅓%	TOTAL ASSESSED VALUE	Total Assessed Value as Equalized by the Board of Review	FINAL EQUALIZED VALUE
			(Lots 2, Sec 11 - 140 - 31, & Lots 2 Sec	14	14	31)																		
1	A. E. & Selma N. Hoock		Sunset Beach	1	1				Wh	No		L	51			51		17				17		
2	" "	"		2						"		C	500	250		750		100				100		
3	" "	"		3						"		C	500	337		837		129				129		
4	" "	"		4						"		C	500	289		789		113				113		
5	" "	"		5						"		L	51			51		17				17		
6	" "	"		6						"		C	551	273		824		108				108		
7	" "	"		7						"		C	550	220		770		90				90		
8	" "	"		8						"		C	500	157		657		69				69		
9	Herbert & Lenore K. Gubisch			9						"		L	51			51		17				17		
10	" "	"		10						"		R	51	1200		1251		417				417		
11	" "	"		11						"		L	51			51		17				17		
12	" "	"		12						"		L	51			51		17				17		
13																								
14																								
15																								
16																								
17																								
18																								
19																								
20																								
													647	2506		3153		1111				1111		

SOLD FOR TAXES	VALUATIONS BY SCHOOL DISTRICTS AS EQUALIZED BY DEPARTMENT OF TAXATION: District No. ___ Rate ___ Mills	District No. ___ Rate ___ Mills	District No. ___ Rate ___ Mills	District No. ___ Rate ___ Mills	District No. ___ Rate ___ Mills	District No. ___ Rate ___ Mills	Tax including Rate Homestead ___ Mills	Basic Tax on Non-Homestead 54 Mills	SPECIAL TAXES	TOTAL TAXES		PAID	WHEN PAID Month Day Year	Number of Receipt	March Settlement 1955	June Settlement 1955	Penalty	November Settlement 1955	Penalty	Collections to Plat Monday in January 1956	Penalty	Delinquent on Plat Monday in January 1956	Total Delinquent Tax and Penalty	REMARKS
	Dollars	Dollars	Dollars	Dollars	Dollars	Dollars	$ cts.	$ cts.	$ cts.	$ cts.					$ cts.	$ cts.	$ cts.	$ cts.	$ cts.	$ cts.	$ cts.	$ cts.	$ cts.	
1				17			388	08		396	1	1st Half Paid	MAY 31 1955											
2				100			2284	52		2336	2	2nd Half Paid	OCT 27 1955											
3				129			2946	68		3014	3	1st Half Paid	MAY 31 1955											
4				113			2580	58		2638	4	2nd Half Paid	OCT 27 1955											
5				17			388	08		396	5	1st Half Paid	MAY 31 1955	7961		7507		7507						
6				108			2466	56		2522	6	2nd Half Paid	MAY 31 1955	15143										
7				90			2054	46		2100	7	1st Half Paid	MAY 31 1955											
8				69			1576	36		1612	8	1st Half Paid	MAY 31 1955											
9				17			388	08		396	9	PAID IN FULL	MAY 31 1955											
10				417			9520	218		9738	10	PAID IN FULL	MAY 31 1955	6405		10426								
11				17			388	08		396	11	PAID IN FULL	MAY 31 1955											
12				17			388	08		396	12	PAID IN FULL	MAY 31 1955											
13											13													
14											14													
15											15													
16											16													
17											17													
18											18													
19											19													
20											20													
				1111			25366	574		25940						18433		7507						

Assessment Roll and Tax List of Real Property in the Town of Hiram

Cass County, Minnesota, for Taxes for the Year 1954.

Form: SC (54) SELLER-BUYER PRINTING, MINNEAPOLIS

*Indicate Type of Property: R-Residential, C-Commercial, I-Industrial, U-Utility, F-Farm

	IN WHOSE NAME ASSESSED	TO WHOM TRANSFERRED	DESCRIPTION OF PROPERTY: Subdivision	Sec. or Lot	Town or Block	Rng	Number of Acres of Land: Acres	Nbhd	No. School District	Indicates Homestead Tax or No	Indicates Agricultural Tax or No	*Indicates Type Property	TRUE AND FULL VALUATIONS: LAND Exclusive of Structures Thereon and Improvements (Dollars)	BUILDINGS and Other Structures (Dollars)	MACHINERY Permanently Attached to Real Estate (Dollars)	TOTAL True and Full Value (Dollars)	ASSESSED VALUATIONS: RURAL: Homestead Up to $4,000 20% (Dollars)	RURAL: Over $4,000 and Non-Homestead 33⅓% (Dollars)	ALL OTHER: Homestead Up to $4,000 25% (Dollars)	ALL OTHER: Over $4,000 and Non-Homestead 40% (Dollars)	MACHINERY Permanently Attached to Real Estate 33⅓% (Dollars)	TOTAL ASSESSED VALUE (Dollars)	Total Assessed Value as Equalized by the Board of Review (Dollars)	FINAL EQUALIZED VALUE (Dollars)
1	Herbert E. & Lenore R. Garbisch		Sunset Beach	1	2			Wh	10			L	51			51		17				17		
2	" " "			2				"	"			L	51			51		17				17		
3	Richard E. & Marjorie B. Garbisch			3				"	"			L	51			51		17				17		
4	" " "			4				"	"			L	51			51		17				17		
5	" " "			5				"	"			R	50	1288		1338		446				446		
6	" " "			6				"	"			L	51			51		17				17		
7	" " "		N 25' of 7					"	"			L	24			24		8				8		
8	~~Bernice A. Cook~~ Richard E. Garbisch			7	Lot N 25'			"	"			L	51			51		17				17		
9	" "			8				"	"			L	51			51		17				17		
10	" "			9				"	"			L	51			51		17				17		
11	" "			10				"	"			L	51			51		17				17		
12	" "			11				"	"			R	50	2188		2238		746				746		
13	" "			12				"	"			L	51			51		17				17		
14																								
15																								
16																								
17																								
18																								
19																								
20																								
													634	3476		4110		1370				1370		

	SOLD FOR TAXES	VALUATIONS BY SCHOOL DISTRICTS AS EQUALIZED BY DEPARTMENT OF TAXATION: District No. ..... Rate ..... Mills	District No. ..... Rate ..... Mills	District No. ..... Rate ..... Mills	District No. 10 Rate 24.4 Mills	District No. ..... Rate ..... Mills	District No. ..... Rate ..... Mills	Tax including State Homestead ..... Mills	State Tax on Non-Homestead 5.7 Mills	SPECIAL TAXES	TOTAL TAXES		PAID	WHEN PAID Month	Day	Year	Number of Receipt	March Settlement 1955	June Settlement 1955	Penalty	November Settlement 1955	Penalty	Collections to First Monday in January 1956	Penalty	Delinquent on First Monday in January 1956	Penalty	Total Delinquent Tax and Penalty	REMARKS
		Dollars	Dollars	Dollars	Dollars	Dollars	Dollars	$ cts.	$ cts.	$ cts.	$ cts.							$ cts.	$ cts.	$ cts.	$ cts.	$ cts.	$ cts.	$ cts.	$ cts.	$ cts.	$ cts.	
1					17			388	08		396	1	PAID IN FULL	MAY	31	1955											
2					17			388	08		396	2	PAID IN FULL	MAY	31	1955											
3					17			388	08		396	3	PAID IN FULL	MAY	31	1955											
4					17			388	08		396	4	PAID IN FULL	MAY	31	1955											
5					446			10182	2224		10406	5	PAID IN FULL	MAY	31	1955											
6					17			388	08		396	6	PAID IN FULL	MAY	31	1955											
7					8			182	04		186	7	PAID IN FULL	MAY	31	1955	1464		31982								
8					17			388	08		396	8	PAID IN FULL	MAY	31	1955											
9					17			388	08		396	9	PAID IN FULL	MAY	31	1955											
10					17			388	08		396	10	PAID IN FULL	MAY	31	1955											
11					17			388	08		396	11	PAID IN FULL	MAY	31	1955											
12					746			17032	340		17372	12	PAID IN FULL	MAY	31	1955											
13					17			388	08		396	13	PAID IN FULL	MAY	31	1955											
14												14																
15												15																
16												16																
17												17																
18												18																
19												19																
20												20																
					1370			31274	706		31982								31982								

Assessment Roll and Tax List of Real Property in the Town of Hiram, Cass County, Minnesota, for Taxes for the Year 1954.

Form 3C (54) Revised June Revision, Minnesota

*Indicate Type of Property: R-Residential, C-Commercial, I-Industrial, U-Utility, F-Farm

	In Whose Name Assessed	To Whom Transferred		Description of Property: Subdivision	Sec. or Lot	Town. or Block	Rng.	Number of Acres of Land: Acres	100ths	No. School District	Individual Homestead Tax or No	Individual Agricultural Tax or No	*Type	True and Full Valuations: Land Exclusive of Structures and Improvements (Dollars)	Buildings and Other Structures (Dollars)	Machinery Permanently Attached to Real Estate (Dollars)	Total True and Full Value (Dollars)	Assessed Valuations: Rural: Homestead Up to $1,000 20% (Dollars)	Rural: Over $1,000 and Non-Homestead 33⅓% (Dollars)	All Other: Homestead Up to $4,000 25% (Dollars)	All Other: Over $4,000 and Non-Homestead 40% (Dollars)	All Other: Machinery Permanently Attached to Real Estate 33⅓% (Dollars)	Total Assessed Value (Dollars)	Total Assessed Value as Equalized by the Board of Review (Dollars)	Final Equalized Value (Dollars)
1	A. E. & Selma N. Stacock				13					70			L	51			51		17				17		
2	" " "				2					"			L	51			51		17				17		
3	Joseph J. & Gladys Moore				3					"			L	51			51		17				17		
4	" " "				4					"			R	51	1686		1737		579				579		
5	Eldar Strimman				5					"			R	52	251		303		101				101		
6	[illegible]				6					"			R	51	783		834		278				278		
7	[illegible]				7					"			R	51	420		471		157				157		
8	[illegible]				8					"			L	51			51		17				17		
9	Otto J. & Annie M. Jaul				9					"			L	51			51		17				17		
10	" " "				10					"			R	51	528		579		193				193		
11	" " "				11					"			L	51			51		17				17		
12	" " "				12					"			L	51			51		17				17		
13	The Lundt Ice Company				13					"			L	51			51		17				17		
14	" " "				14					"			L	51			51		17				17		
15	" " "				15					"			R	51	375		426		142				142		
16	" " "				16					"			L	51			51		17				17		
17	" " "				17					"			L	51			51		17				17		
18	" " "				18					"			L	51			51		17				17		
19	(Balance of Block 3 on North page)																								
20																									
														910	4043		4953		1654				1654		

	Sold for Taxes	Valuations by School Districts as Equalized by Department of Taxation: District No. ..... Rate ..... Mills	District No. ..... Rate ..... Mills	District No. ..... Rate ..... Mills	District No. ..... Rate ..... Mills	District No. ..... Rate ..... Mills	Tax including State Homestead ..... Mills	State Tax on Non-Homestead 50 Mills	Special Taxes	Total Taxes		Paid	When Paid	Number of Receipt	March Settlement 1955	June Settlement 1955	Penalty	November Settlement 1955	Penalty	Collections to First Monday in January 1956	Penalty	Delinquent to First Monday in January 1956	Total Delinquent Tax and Penalty	Remarks
		Dollars	Dollars	Dollars	Dollars	Dollars	$ cts.	$ cts.	$ cts.	$ cts.			Month Day Year		$ cts.	$ cts.	$ cts.	$ cts.	$ cts.	$ cts.	$ cts.	$ cts.	$ cts.	
1		17					354	08		362	1	1st Half Paid 2nd Half Paid	MAY 31 1955 OCT 29 1955	7861		362		362						
2		17					354	08		362	2	1st Half Paid 2nd Half Paid	MAY 31 1955 OCT 29 1955	7865										
3	SOLD FOR TAXES	17					354	08		362	3											362		
4	SOLD FOR TAXES	579					12062	302		12364	4											12364		
5		101					2104	52		2156	5	PAID IN FULL	MAY 31 1955			2156								
6		278					5792	146		5938	6	PAID IN FULL	MAY 31 1955	8161		5938								
7		157					3270	82		3352	7	PAID IN FULL	APR 18 1955	7443		3352								
8		17					354	08		362	8	PAID IN FULL	APR 18 1955			362								
9		17					354	08		362	9	PAID IN FULL	MAY 28 1955											
10		193					4020	100		4120	10	PAID IN FULL	MAY 28 1955	5991		5206								
11		17					354	08		362	11	PAID IN FULL	MAY 28 1955											
12		17					354	08		362	12	PAID IN FULL	MAY 28 1955											
13		17					354	08		362	13	1st Half Paid 2nd Half Paid	MAY 31 1955 OCT 27 1955											
14		17					354	08		362	14	1st Half Paid 2nd Half Paid	MAY 31 1955 OCT 27 1955	7684 8836		2421		2421						
15		142					2958	74		3032	15	1st Half Paid 2nd Half Paid	MAY 31 1955 OCT 27 1955											
16		17					354	08		362	16	1st Half Paid 2nd Half Paid	MAY 31 1955 OCT 27 1955											
17		17					354	08		362	17	1st Half Paid 2nd Half Paid	MAY 31 1955 OCT 27 1955											
18		17					354	08		362	18	1st Half Paid 2nd Half Paid	MAY 31 1955 OCT 27 1955											
19											19													
20											20													
		1654					34454	862		35306						19792		2783				12726		

Assessment Roll and Tax List of Real Property in the Town of Hiram

Cass County, Minnesota, for Taxes for the Year 1954.

Form SC (54) [illegible]

*Indicate Type of Property: R-Residential, C-Commercial, I-Industrial, U-Utility, F-Farm

	In Whose Name Assessed	To Whom Transferred	Description of Property: Subdivision	Sec. or Lot	Town or Block	Rng	Number of Acres of Land: Acres	Mills	No. School District	Indicate Homestead by Yes or No	Indicate Agricultural by Yes or No	Indicate Type of Property	True and Full Valuations: Land Exclusive of Structures and Improvements	Buildings and Other Structures	Machinery Permanently Attached to Real Estate	Total True and Full Value	Assessed Valuations: Rural: Homestead Up to $4,000 20%	Rural: Over $4,000 and Non-Homestead 33⅓%	All Other: Homestead Up to $4,000 25%	All Other: Over $4,000 and Non-Homestead 40%	Machinery Permanently Attached to Real Estate 33⅓%	Total Assessed Value	Total Assessed Value As Equalized by Board of Review	Final Equalized Value
							Acres	Mills					Dollars	Dollars	Dollars	Dollars	Dollars	Dollars	Dollars	Dollars	Dollars	Dollars	Dollars	Dollars
1	A. E. & Selma M. Hoocks		Outlots	a	3				Non	No	Yes	C	42	393		435		145				145		
2	The Luedtke Company			B	lying first Addl				"	"	"	I	24			24		8				8		
3	Bernard L. & Ida M. Koch			Outlots	B				"	"	"	I	24			24		8				8		
4	The Luedtke Company			"	b				"	"	"	I	42			42		14				14		
5																								
6																								
7																								
8																								
9																								
10																								
11																								
12																								
13																								
14																								
15																								
16																								
17																								
18																								
19																								
20																								
													192	393		525		175				175		

	Sold for Taxes	Validations by School Districts as Equalized by Department of Taxation: District No. 2 Rate 41.0 Mills	District No. Rate Mills	District No. Rate Mills	District No. Rate Mills	District No. Rate Mills	Tax including State Homestead Mills	State Tax on Non-Homestead 52.7 Mills	Special Taxes	Total Taxes	Paid	When Paid: Month Day Year	Number of Receipt	March Settlement 1955	June Settlement 1955	Penalty	November Settlement 1955	Penalty	Collections to First Monday in January 1956	Penalty	Delinquent on First Monday in January 1956	Total Delinquent Tax and Penalty	Remarks
		Dollars	Dollars	Dollars	Dollars	Dollars	$ cts.	$ cts.	$ cts.	$ cts.				$ cts.	$ cts.	$ cts.	$ cts.	$ cts.	$ cts.	$ cts.	$ cts.	$ cts.	
1		145					30.20	76		30.96	1st Half Paid 2nd Half Paid	MAY 31 1955 OCT 27 1955	7961 15105		15.48		15.48						
2		8					1.66	04		1.70	1st Half Paid 2nd Half Paid	MAY 31 1955 OCT 27 1955	8523 14694		.85		.85						
3		8					1.66	04		1.70	PAID IN FULL	MAY 31 1955	4465		1.70								
4		14					2.92	08		3.00	1st Half Paid 2nd Half Paid	MAY 31 1955 OCT 27 1955	8838 14694		1.50		1.50						
5																							
6																							
7																							
8																							
9																							
10																							
11																							
12																							
13																							
14																							
15																							
16																							
17																							
18																							
19																							
20																							
		175					36.44	92		37.36					19.53		19.83						

Richmond
Sunset Beach
Twin Lake Park
Flaxview Beach
Re-Arrangement of Lots in White's Plat Beach
Pleasant Valley
Sunset View
Garrison Beach
Peaceful Shores
Pacoma Beach Bathing

Assessment Roll and Tax List of Real Property in the Town of Hiram, Cass County, Minnesota, for Taxes for the Year 1954.

Form 3-C (543) BLUE BUTE COMPANY, MINNEAPOLIS

*Indicate Type of Property: R-Residential, C-Commercial, I-Industrial, U-Utility, F-Farm

	In Whose Name Assessed	To Whom Transferred	Description of Property: Subdivision	Sec. or Lot	Town or Block	Rng	Number of Acres of Land: Acres	Blocks	No. School District	Indicate Homestead Yes or No	Indicate Agricultural Yes or No	Indicate Type of Property*	True and Full Valuations: Land Exclusive of Structures and Improvements	Buildings and Other Structures	Machinery Permanently Attached to Real Estate	Total True and Full Value	Assessed Valuations: Rural: Homestead Up to $4,000 20%	Over $4,000 and Non-Homestead 33⅓%	All Other: Homestead Up to $4,000 25%	Over $4,000 and Non-Homestead 40%	Machinery Permanently Attached to Real Estate 33⅓%	Total Assessed Value	Total Assessed Value as Equalized by the Board of Review	Final Equalized Value
			(Lots 1, 2 Sec 3-140-31)										Dollars	Dollars	Dollars	Dollars	Dollars	Dollars	Dollars	Dollars	Dollars	Dollars	Dollars	Dollars
1	Anne Frances Buck			1					Bm	no	no	R	110	1165		1275		425				425		
2	Avar C. & Shirley B. Sigveland		Lot	2						"	"	R	100	350		450		150				150		
3	Helen Peers			3						"	"	R	100	239		339		113				113		
4	Ruth A. Loosli			4						"	"	R	100	119		219		73				73		
5	William M. Eckenberry			5	Lots 3 & 4					"	"	R	110	640		750		250				250		
6	Marion A. Kennedy		Pt. 125' of	5						"	"	R	125	700		825		275				275		
7	Marcia M. Eckenberry			6						"	"	R	100	800		900		300				300		
8	June & Allen L. Dewey			7						"	"	R	100	407		507		169				169		
9	Mary E. Shelton			8						"	"	R	100	575 / 825		675 / 825		225 / 275				225 / 275		226
10	Chas. A. & Emma C. Rowe			9						"	"	R	75	600		675		225				225		
11	Ollie C. & June Cochran			10						"	"	R	75	666		741		247				247		
12	Alva C. & Lizzie Hoff			11						94	"	R	150	900		1050	210					210		
13	W. M. & Lone Carpenter		N½ of	12						no	"	R	51	798		849		283				283		
14	R. A. & Thelma L. Finley		E½ of	13						"	"	R	50	1000		1050		350				350		
15	Edward N. & Jean M. Cook		That part of lot 13 lying S of Nelson Lake							"	"	L	51			51		17				17		
16	Jean V. Carpenter		" "	14	"	"				no	"	R	50	1030		1080		360				360		
17	Arthur L. & Hunt & Evelyn Hunt		" "	15	"	"				no	"	R	50	934		984		328				328		
18	J. M. Brandt		" "	16	"	"				no	"	L	51			51		17				17		
19																								
20																								
														10933		12471						7017		
													1538	10673		12211	210	3807				7017		

	Sold for Taxes	Valuations by School Districts as Equalized by Department of Taxation: District No. ____ Rate ____ Mills	District No. ____ Rate ____ Mills	District No. ____ Rate ____ Mills	District No. 744 Rate 54.5 Mills	District No. ____ Rate ____ Mills	District No. ____ Rate ____ Mills	Tax including State Homestead ____ Mills	State Tax on Non-Homestead 62.0 Mills	Special Taxes	Total Taxes	Paid	When Paid: Month Day Year	Number of Receipt	March Settlement 1955	June Settlement 1955	Penalty	November Settlement 1955	Penalty	Collections to Five Monday in January 1956	Penalty	Delinquent on First Monday in January 1956	Penalty	Total Delinquent Tax and Penalty	Remarks
		Dollars	Dollars	Dollars	Dollars	Dollars	Dollars	$ cts.	$ cts.	$ cts.	$ cts.				$ cts.	$ cts.	$ cts.	$ cts.	$ cts.	$ cts.	$ cts.	$ cts.	$ cts.	$ cts.	
1					425			9704	222		9926	PAID IN FULL	MAY 31 1955	8807		9926									
2					150			3424	78		3502	PAID IN FULL	MAY 31 1955	8808		3502									
3					113			2580	58		2638	PAID IN FULL	MAY 31 1955	8809		2638									
4					73			1666	38		1704	PAID IN FULL	APR 13 1955	4898		1704									
5					250			5708	130		5838												5838	5838	
6					275			6278	144		6422	PAID IN FULL	MAY 31 1955	8806		6422									
7	SOLD FOR TAXES				300			6850	156		7006	PAID IN FULL	MAY 31 1955	8102		7006									
8					169			3858	88		3946	PAID IN FULL	MAY 31 1955	8105		3946									
9					225			5136	118		5254	PAID IN FULL	MAY 31 1955	8802		5254									
10					225			5136	118		5254	PAID IN FULL	MAY 31 1955	8809		5254									
11					247			5640	128		5768	PAID IN FULL	MAY 31 1955	8810		5768									
12					210			4794			4794	PAID IN FULL	MAY 23 1955	7357		4794									
												2nd Half Paid	SEP 13 1955	8352				3905							
13					283			6462	148		6610	1st Half Paid	MAY 31 1955	6402		3305									
14					350			7990	182		8172	PAID IN FULL	JAN 13 1954	52	8172										
15					17			388	08		396	PAID IN FULL	JAN 29 1955	215	396										
16					360			8220	188		8408	PAID IN FULL	MAY 23 1955	6513		8408									
17					328			7488	172		7660	PAID IN FULL	MAY 31 1955	8227		7660									
18					17			388	08		396	PAID IN FULL	MAY 31 1955	8810		396									
19																									
20																									
					4310 / 5300 / 401			91120	1484		93694				8568	75983		3905				5838			

Assessment Roll and Tax List of Real Property in the Town of Hewitt, Cass County, Minnesota, for Taxes for the Year 1954.

Form 5-C (54) Int'l Jrnl Printing, Minneapolis

*Indicate Type of Property: R-Residential, C-Commercial, I-Industrial, U-Utility, F-Farm

	IN WHOSE NAME ASSESSED	TO WHOM TRANSFERRED		DESCRIPTION OF PROPERTY: SUBDIVISION	Sec. or Lot	Town or Block	Rge.	Number of Acres of Land	No. School District	Indicate Unassessed Real Estate by Letter	Indicate Agricultural Property by Letter	Indicate Type of Property	TRUE AND FULL VALUATIONS: LAND Exclusive of Structures Not Assessed as Improvements	BUILDINGS and Other Structures	MACHINERY Permanently Attached to Real Estate	TOTAL True and Full Value	ASSESSED VALUATIONS: RURAL: Homestead Up to $4,000 20%	Over $4,000 and Non-Homestead 33⅓%	ALL OTHER: Homestead Up to $4,000 25%	Over $4,000 and Non-Homestead 40%	MACHINERY Permanently Attached to Real Estate 33⅓%	TOTAL ASSESSED VALUE	Total Assessed Value as Equalized by the Board of Review	FINAL EQUALIZED VALUE
								Acres					Dollars	Dollars	Dollars	Dollars	Dollars	Dollars	Dollars	Dollars	Dollars	Dollars	Dollars	Dollars
1	Mrs Blanche Groth		1	(Groth Lots 2 & 3 of Lot 4 of Groth Lot 4)	1	143	40		2			R	50	304		354		118				118		
2	Victor L. Anderson		2		2							R	50	328		378		126				126		
3	Victor L. Anderson & Theodore L. Anderson		3		3							L	51			51		17				17		
4	Hartsoach Furniture & Hardware Company Inc.		4	47 ft 4½ ft of Lot #5								L	51	150		201		67				67		
5	Hartsoach Furniture & Hardware Co.		5	5 ft of Lot 5 & Lot 12								L	51			51		17				17		
6	" " "		6	" " "	6							L	51			51		17				17		
7	" " "		7	" " "	7							L	51			51		17				17		
8	Paul William Mosher		8		8							L	51			51		17				17		
9	John F. & Alma A. Greer		9		9							R	50	500		550	110					110		
10	" " "		10		10							R	51	384		435		145				145		
11	" " "		11		11							C	51	192		243		81				81		
12	C. G. Eckland		12	N½ of 12								R	51	192		243		81				81		
13	Floyd C. & Philip C. Eckhorn		13	S½ of 12								R	51	327		378		126				126		
14	Norman F. Nies		14		14							L	51			51		17				17		
15	Wendal F. Nies		15		15							C	50	292		342		114				114		
16	Norman F. Nies		16		16							C	50	292		342		114				114		
17	Freda Nies		17		17							C	51	384		435		145				145		
18	Lorene L. Nies		18		18							C	50	130		180		60				60		
19	J. H. & Mollie Markfelder		19		19							R	51	336		387		129				129		
20	Walter M. Hirschberger		20		20							R	51	258		309		103				103		
													1014	4619		5633	110	1511				1621		

	SOLD FOR TAXES	VALUATIONS BY SCHOOL DISTRICTS AS EQUALIZED BY DEPARTMENT OF TAXATION: District No. 2 Rate 31 Mills	District No. Rate Mills	District No. Rate Mills	District No. Rate Mills	District No. Rate Mills	Tax Indebtedness State Homestead Mills	State Tax on Non-Homestead 62½ Mills	SPECIAL TAXES	TOTAL TAXES	PAID	WHEN PAID	Number of Receipt	March Settlement 1955	June Settlement 1955	Penalty	November Settlement 1955	Penalty	Collections to First Monday in January 1956	Penalty	Delinquent on First Monday in January 1956	Total Delinquent Tax and Penalty	REMARKS
		Dollars	Dollars	Dollars	Dollars	Dollars	$ cts.	$ cts.	$ cts.	$ cts.		Month Day Year		$ cts.	$ cts.	$ cts.	$ cts.	$ cts.	$ cts.	$ cts.	$ cts.	$ cts.	
1		118					2458	62		2580	1st Half Paid	MAY 31 1955	5817		1260						1260	2318 46	
2		126					2624	66		2690	PAID IN FULL	MAY 31 1955	6471		3052								
3		17					354	08		362	PAID IN FULL	MAY 31 1955											
4		67					1396	34		1430	PAID IN FULL	MAY 23 1955	6008		1430								
5		17					354	08		362	PAID IN FULL	MAY 23 1955	6009		362								
6		17					354	08		362	PAID IN FULL	MAY 23 1955			362								
7		17					354	08		362	PAID IN FULL	MAY 23 1955			362								
8		17					354	08		362	PAID IN FULL	MAY 31 1955	5827		362								
9	SOLD FOR TAXES	H 110					2242			2242	1st Half Paid	MAY 23 1955			1146		1146						
10	SOLD FOR TAXES	145					3020	76		3096	2nd Half Paid	SEP 21 1956	5726		1548		1548						
11	SOLD FOR TAXES	81					1688	42		1730	1st Half Paid	MAY 23 1955	17560		865		865						
12		81					1688	42		1730	2nd Half Paid	SEP 21 1956			1730								
13		126					2624	66		2690	PAID IN FULL	MAY 31 1955	5828		2690								
14		17					354	08		362	PAID IN FULL	MAY 31 1955	5821		181		181						
15		114					2374	60		2434	Part Paid	MAY 31 1955	5119		1217		1217						
											Balance Paid	OCT 15 1955	18580										
											Balance Paid	MAY 31 1956	8830										
											Balance Paid	OCT 15 1955	14353										
16		114					2374	60		2434	Part Paid	MAY 31 1955	5819		1217		1217						
											Balance Paid	OCT 15 1955	13856										
17		145					3020	76		3096	PAID IN FULL	MAY 31 1955	5841		3096								
18		60					1250	32		1282	PAID IN FULL	OCT 15 1955	14354				1282	45					
19		129					2688	68		2756	PAID IN FULL	FEB 24 1955	4493	27 56									
20		103					2146	54		2200	PAID IN FULL	MAY 31 1955	5723		2200								
		H 110																					
		1511																					
		164					33766	786		34552				27 56	23010		7456				1260		

Assessment Roll and Tax List of Real Property in the Towns of Hiram

Cass County, Minnesota, for Taxes for the Year 1954.

Form 5C (34) WILD-RITE COMPANY, MINNEAPOLIS

*Indicate Type of Property: R-Residential, C-Commercial, I-Industrial, U-Utility, F-Farm

In Whose Name Assessed	To Whom Transferred		Description of Property: Subdivision	Sec. or Lot	Town. or Block	Rng.	Number of Acres of Land: Acres	Tenths	No. School District	Individual Homestead Tax Payer	Individual Agricultural Tax Payer	Individual Farm Property	True and Full Valuations: Land Exclusive of Structures and Improvements (Dollars)	Buildings and Other Structures (Dollars)	Machinery Permanently Attached to Real Estate (Dollars)	Total True and Full Value (Dollars)	Assessed Valuations: Rural: Homestead Up to $4,000 20% (Dollars)	Rural: Over $4,000 and Non-Homestead 33⅓% (Dollars)	All Other: Homestead Up to $4,000 25% (Dollars)	All Other: Over $4,000 and Non-Homestead 40% (Dollars)	Machinery Permanently Attached to Real Estate 33⅓% (Dollars)	Total Assessed Value (Dollars)	Total Assessed Value as Equalized by the Board of Review (Dollars)	Final Equalized Value (Dollars)
Paul William Mortier		1	Peaceful Shores	20					Unl	no		L	51			51		17				17		
Earl A. Ryan		2		21						"	"	L	51			51		17				17		
Sorgrim Svenson		3		22						"	"	L	51			51		17				17		
Chas. E. + Marie F. Jonson		4		W½ of W½ of 23						"	"	L	51			51		17				17		
Jerome J. + Ruth J. Falk		5		E½ of W½ of 23						"	"	L	51			51		17				17		
Wendell L. + Lawrence L. Nies		6		24						"	"	L	51			51		17				17		
Elmer L. + Thomas L. Evans	Earl A. Ryan	7		25						"	"	L	51			51		17				17		
" " "	" " "	8		26						"	"	L	51			51		17				17		
William E. + Ruth M. Mann		9		27						"	"	L	51			51		17				17		
" " "		10		28						"	"	L	51			51		17				17		
Newman G. Nies		11		29						"	"	L	51			51		17				17		
Ralph E. + Grace J. Tikker		12		30						"	"	R	51	237		288		96				96		
Earl E. + Nellie A. Smith		13		Michael Jr. + Anne O. to Earl E. + Nellie A. Smith 20 of 4.50						"	"	R	51	207		258		86				86		
Floyd L. + Irene Alene Spraly		14		31						"	"	L	51			51		17				17		
Earl A. Ryan		15		32						"	"	L	51			51		17				17		
Stephen A. + Elizabeth M. Steinhardt		34								"	"	C	51	261		312		104				104		
" "		17	"	35						"	"	C	50	301		351		117				117		
" "		18	"	36						"	"	C	51	201		252		84				84		
Ralph E. + Cora Lee Arbaugh		37								"	"	R	51	202		253		251				251		
" "		20		38						Yes	"	C	50	325		375	75					75		
													1118	2236		3354	75	850				1034		

Sold for Taxes	Valuations by School Districts as Equalized by Department of Taxation: District No. Rate Mills	District No. Rate Mills	District No. Rate Mills	District No. Rate Mills	District No. Rate Mills	Tax Including State Homestead Mills	State Tax on Non-Homestead Mills	Special Taxes	Total Taxes		Paid	When Paid	Number of Receipt	March Settlement 1955	June Settlement 1955	Penalty	November Settlement 1955	Penalty	Collections to First Monday in January 1956	Penalty	Delinquent on First Monday in January 1956	Total Delinquent Tax and Penalty	Remarks
	17					354	08		362	1	PAID IN FULL	MAY 31 1955	8827		362								
	17					354	08		362	2	PAID IN FULL	MAY 31 1955	8713		362								
	17					354	08		362	3	PAID IN FULL	FEB 28 1955	2818	362									
	17					354	08		362	4	PAID IN FULL	MAY 31 1955	8816		362								
	17					354	08		362	5	PAID IN FULL	JUL 21 1955	9610				362	07					
	17					354	08		362	6	PAID IN FULL	MAY 31 1955	7885		362								
	17					354	08		362	7	PAID IN FULL	JAN 27 1955	147	724									
	17					354	08		362	8	PAID IN FULL	JAN 27 1955											
	17					354	08		362	9	PAID IN FULL	MAY 31 1955	8663		724								
	17					354	08		362	10	PAID IN FULL	MAY 31 1955											
	17					354	08		362	11	Part Paid Balance Paid	MAY 31 1955 OCT 1955	8819 18826		131		231						
	96					2000	60		2056	12	PAID IN FULL	MAY 31 1955	8716		2056								
	86					1792	44		1836	13	PAID IN FULL	MAY 19 1955	8505		1836								
	17					354	08		362	14	PAID IN FULL	MAY 31 1955	8826		362								
	17					354	08		362	15	PAID IN FULL	JAN 27 1955	147	362									
	104					2166	54		2220	16	2nd Half Paid 1st Half Paid	OCT 31 1955 MAY 31 1955	15266										
	117					2438	62		2500	17	2nd Half Paid 1st Half Paid	OCT 31 1955 MAY 31 1955	18832		3257		3257						
	84					1750	44		1794	18	2nd Half Paid 1st Half Paid	OCT 31 1955 MAY 31 1955											
	251					5226	132		5358	19	1st Half Paid 2nd Half Paid	MAY 20 1955 AUG 29 1955	5724		2461								
	75					1562			1562	20	1st Half Paid 2nd Half Paid	MAY 23 1955 AUG 29 1955	13844				3467						
	H 75 H 50 H 50 254					2538	490		22028						12269		7311						

Assessment Roll and Tax List of Real Property in the Town of Hiram

Cass County, Minnesota, for Taxes for the Year 1954.

Form 30(54) [illegible]

*Indicate Type of Property: R - Residential, C - Commercial, I - Industrial, U - Utility, F - Farm

	In Whose Name Assessed	To Whom Transferred	Description of Property: Subdivision	Sec. or Lot	Town. or Block	Rge.	Number of Acres of Land: Acres	Tenths	Sch. District	Indicate Homestead Tax or No	Indicate Agricultural Tax or No	*Indicate Type of Property	True and Full Valuations: Land Exclusive of Structures and Improvements (Dollars)	Buildings and Other Structures (Dollars)	Machinery Permanently Attached to Real Estate (Dollars)	Total True and Full Value (Dollars)	Assessed Valuations: Rural: Homestead Up to $4,000 20% (Dollars)	Rural: Over $4,000 and Non-Homestead 33⅓% (Dollars)	All Other: Homestead Up to $3,000 23% (Dollars)	All Other: Over $3,000 and Non-Homestead 40% (Dollars)	Machinery Permanently Attached to Real Estate 33⅓% (Dollars)	Total Assessed Value (Dollars)	Total Assessed Value as Equalized by the Board of Review (Dollars)	Final Equalized Value (Dollars)
1	Paul C. Huckleberry		Peaceful Shores	34						No		L	51			51		17				17		
2	" "			40						"	"	L	51			51		17				17		
3	Gerald H. & Helen M. Darrow			41						No	"	R	50	54 1 NH 2 OH		1,51	112	197				309		
4	" " "			42						Yes	"	C	50 NH	54 NH		511	10	87				97		
5	" " "			43						No	"	C	50	505		555		185				185		
6	Oscar M. & Hazella Magnuson			44						"	"	R	51	336		387		129				129		
7	Irving A. & Hazel M. Hellum			45						"	"	R	51	303		354		118				118		
8	Henry E. & Ryan			46						"	"	L	51			51		17				17		
9	" "			47						"	"	L	51			51		17				17		
10	Earl A. Ryan			48						"	"	L	51			51		17				17		
11	James M. Hicks			49						"	"	L	51			51		17				17		
12	" "			50						"	"	L	51			51		17				17		
13	Joseph L. & Alma L. Greer		Outlot	A						"	"	C	202	1100		1302		434				434		
14	Earl A. Ryan			B						"	"	L	150			150		50				50		
15	" "			C						"	"	L	99			99		33				33		
16																								
17																								
18																								
19																								
20																								
													1060	3366		4426	112	1474				1586		

	Sold for Taxes	Valuations by School Districts as Equalized by Department of Taxation: District No. ___ Rate ___ Mills	District No. 64 Rate 23 Mills	District No. ___ Rate ___ Mills	District No. ___ Rate ___ Mills	District No. ___ Rate ___ Mills	District No. ___ Rate ___ Mills	Tax Including State Homestead ___ Mills	State Tax on Non-Homestead 52.7 Mills	Special Taxes	Total Taxes	Paid	When Paid: Month	Day	Year	Number of Receipt	Mardf Settlement 1953	June Settlement 1955	Penalty	November Settlement 1955	Penalty	Collections to First Monday in January 1956	Penalty	Delinquent on First Monday in January 1956	Total Delinquent Tax and Penalty	Remarks
		Dollars	Dollars	Dollars	Dollars	Dollars	Dollars	$ cts.	$ cts.	$ cts.	$ cts.						$ cts.	$ cts.	$ cts.	$ cts.	$ cts.	$ cts.	$ cts.	$ cts.	$ cts.	
1			17					354	08		362	PAID IN FULL	AUG	1	1955					724						Peaceful Shores 147
2			17					354	08		362	PAID IN FULL	SEP	1	1955	1987										
3		H	112 / 197					6436	102		6538	2nd Half Paid / 1st Half Paid	SEP / APR	1 / 28	1955 / 1955											
4		H	10 / 87					2020	46		2066	2nd Half Paid / 1st Half Paid	SEP / APR	1 / 28	1955 / 1955	3258 / 3705		62 77		627 7						
5			185					3854	96		3950	1st Half Paid	APR	28	1955											
6			129					2688	68		2756	PAID IN FULL	MAY	31	1955	8615		27 56								
7			118					2458	62		2520	PAID IN FULL	MAY	31	1955	8114		25 20								
8			17					354	08		362	PAID IN FULL	MAY	31	1955	8113		3 62								
9			17					354	08		362	PAID IN FULL	MAY	31	1955			3 62								
10			17					354	08		362	PAID IN FULL	JAN	27	1955	147		3 62								
11			17					354	08		362													36 24	3 98	
12			17					354	08		362													36 24	3 98	
13			434					9040	226		9266	1st Half Paid / 2nd Half Paid	MAY / SEP	27 / 29	1955 / 1955	5760 / 3506		51 33		4133						
14			50					1042	26		1068	PAID IN FULL	JAN	27	1955	147	1068									
15	(2 lots)		33					688	18		706	PAID IN FULL	MAY	27	1955	6140		706								
16																										
17																										
18																										
19																										
20																										
		H	1202 / 1377					30704	700		31484						1468	18146		11400				784		

Assessment Roll and Tax List of Real Property in the Town of Hiram, Cass County, Minnesota, for Taxes for the Year 1954.

Form SC (54) Inter-Gov. Relations, Minneapolis

*Indicate Type of Property: R-Residential, C-Commercial, I-Industrial, U-Utility, F-Farm.

	Unwhose Name Assessed	To Whom Transferred	Description of Property: Subdivision	Sec. or Lot	Town or Block	Reg.	Number of Acres of Land: Acres	Number of Acres of Land: Mills	No. School District	Indicates Homestead Tax Re	Indicates Agricultural Tax Re	Indicates Type Property	True and Full Valuations: Land Exclusive of Structures Or Improvements	Buildings and Other Structures	Machinery Permanently Attached to Real Estate	Total True and Full Value	Assessed Valuations: Rural: Homestead Up to $4,000 20%	Rural: Over $4,000 and Non-Homestead 33⅓%	All Other: Homestead Up to $4,000 25%	All Other: Over $4,000 and Non-Homestead 40%	All Other: Machinery Permanently Attached to Real Estate 33⅓%	Total Assessed Value	Total Assessed Value as Equalized by the Board of Review	Final Equalized Value
			Hackensack Bathing Beach (Part of NW 4. Sec 13 - 140 - 31)										Dollars	Dollars	Dollars	Dollars	Dollars	Dollars	Dollars	Dollars	Dollars	Dollars	Dollars	Dollars
1	Henry R & Augusta Henderson			1					Une	no	yes	R	50	190		240		80				80		
2	" " "			2					"	"	"	C	51	168		219		73				73		
3	" " "			3					yes	yes	C		50	345		395	74					74		
4	" " "			4					no	yes	C		51	471		522		174				174		
5	" " "			5					"	"	C		51	150		201		67				67		
6	Vernon V & Gretchen M. Christiansen	Merlin M. Mussell & Dorothy J. Mussell		6					"	"	R		51	174		225		75				75		
7	Chessie Kendall			7					"	"	C		50	175		225		75				75		
8	" "			8					"	"	C		51	144		195		65				65		
9	" "			9					"	"	C		51	138		189		63				63		
10	" "			10					"	"	C		51	138		189		63				63		
11	" "			11					"	"	L		51			51		17				17		
12																								
13																								
14																								
15																								
16																								
17																								
18																								
19																								
20													558	2193		2651	74	952				1026		

	Sold for Taxes	Valuations by School Districts as Equalized by Department of Taxation: District No. 1 Rate 31.28 Mills	District No.	District No.	District No.	District No.	Tax Including State Homestead ..... Mills	State Tax on Non-Homestead 52.83 Mills	Special Taxes	Total Taxes		Paid	When Paid: Month	Day	Year	Number of Receipt	March Settlement 1953	June Settlement 1953	Penalty	November Settlement 1953	Penalty	Collections to First Monday in January 1956	Penalty	Delinquent on First Monday in January 1956	Total Delinquent Tax and Penalty	Remarks
		Dollars	Dollars	Dollars	Dollars	Dollars		$ cts.	$ cts.	$ cts.							$ cts.	$ cts.	$ cts.	$ cts.	$ cts.	$ cts.	$ cts.	$ cts.	$ cts.	
1		80					1666	42		1708	1	PAID IN FULL	APR	11	1955			1708								
2		73					1520	38		1558	2	PAID IN FULL	APR	11	1955			1558								
3			H 79				1804			1804	3	PAID IN FULL	APR	11	1955	5724		1804								
4		174					3624	90		3714	4	PAID IN FULL	APR	11	1955			3714								
5		67					1396	34		1430	5	PAID IN FULL	APR	11	1955			1430								
												Part Paid	MAY	3	1955	5830		800							Bozy 802	
6		75					1562	40		1602	6															
7		75					1562	40		1602	7	PAID IN FULL	MAY	3	1955											
8		65					1354	34		1388	8	PAID IN FULL	MAY	3	1955			6040								
9		63					1312	32		1344	9	PAID IN FULL	MAY	3	1955	912										
10		63					1312	32		1344	10	PAID IN FULL	MAY	3	1955											
11		17					354	08		362	11	PAID IN FULL	MAY	3	1955											
12											12															
13											13															
14											14															
15											15															
16											16															
17											17															
18											18															
19											19															
20											20															
		752	H 79	952 82	na		1804 1566 17466	390		17856								17856							802	

Assessment Roll and Tax List of Real Property in the Town of Hiram, Cass County, Minnesota, for Taxes for the Year 1954.

*Indicate Type of Property: R-Residential, C-Commercial, I-Industrial, U-Utility, F-Farm

Name whose name assessed	To whom transferred	Description of property: Subdivision	Sec. or Lot	Town or Block	Reg	Number of Acres of Land: Acres	100ths	Ind. Use	Ind. Use Assessed To	Ind. Use Assessed Value	* Ind. Use Type of Property	True and Full Valuations: Land Exclusive of Structures and Improvements	Buildings and Other Structures	Machinery Permanently Attached to Real Estate	Total True and Full Value	Assessed Valuations: Rural: Homestead Up to $4,000 25%	Over $4,000 and Non-Homestead 33⅓%	All Other: Homestead Up to $4,000 25%	Over $4,000 and Non-Homestead 40%	Machinery Permanently Attached to Real Estate 33⅓%	Total Assessed Value	Final Equalized Value
												Dollars	Dollars	Dollars	Dollars	Dollars	Dollars	Dollars	Dollars	Dollars	Dollars	Dollars
Lien C. & Esther L. Parks		Peaceful Valley (Part of Sec 34 4 40)	1					710	710		R	99	66		165		55				55	
" " "			2					"	"		R	99	300		399		133				133	
C. E. & Esther M. Knisack			3					"	"		R	99	252		351		117				117	
Jessie Tindall	Bessie Chrisney & Kendall		4					"	"		R	99	135		234		78				78	
Clarence & Grace Tindall			5					"	"		L	99			99		33				33	
" " "			6					"	"		L	99			99		33				33	
Earl A. Ryan			7					"	"		L	99			99		33				33	
Clarence & Jessie Tindall	Bessie Chrisney Kendall		8					"	"		L	99			99		33				33	
Earl A. Ryan			9					"	"		L	150			150		50				50	
" "			10					"	"		L	99			99		33				33	
" "			11					"	"		L	99			99		33				33	
" "			12					"	"		L	99			99		33				33	
" "			13					"	"		L	99			99		33				33	
" "			14					"	"		L	99			99		33				33	
" "			15					"	"		L	99			99		33				33	
" "			16					"	"		L	99			99		33				33	
" "			17					"	"		L	99			99		33				33	
" "			18					"	"		L	99			99		33				33	
Mary Forrest & George R. Lippert			19					"	"		L	51			51		17				17	
" " " "			20					"	"		L	90			90		30				30	
												1934	790		2724		909				909	

Sold for Taxes	Allocations by School Districts as Equalized by Department of Taxation: District No. 2 Rate 20 Mills	District No. Rate Mills	District No. Rate Mills	District No. Rate Mills	District No. Rate Mills	Tax including State Homestead Mills	State Tax on Non-Homestead 5 Mills	Special Taxes	Total Taxes	Paid	When Paid: Month Day Year	Number of Receipt	March Settlement 1955	June Settlement 1955	Penalty	November Settlement 1955	Penalty	Collections to First Monday in January 1956	Penalty	Delinquent on First Monday in January 1956	Penalty	Total Delinquent Tax and Penalty	Remarks
	Dollars	Dollars	Dollars	Dollars	Dollars	$ cts.	$ cts.	$ cts.	$ cts.				$ cts.	$ cts.	$ cts.	$ cts.	$ cts.	$ cts.	$ cts.	$ cts.	$ cts.	$ cts.	
1	55					11 46	28		11 74	PAID IN FULL	MAY 31 1955	6833		11 74									
2	133					27 40	70		28 10	PAID IN FULL	MAY 31 1955			28 10									
3	119					24 38	62		25 00	PAID IN FULL	AUG 1 1955	13338				25 00	62						
4	78					16 24	40		16 64	PAID IN FULL	MAY 12 1955	5378		16 64									
5	33					6 88	18		7 06	PAID IN FULL	MAY 31 1955	8833		7 06									
6	33					6 88	18		7 06	2nd Half Paid / 1st Half Paid	OCT 26 1955 / MAY 5 1955	14778 / 8315		3 53		3 53							
7	33					6 88	18		7 06	PAID IN FULL	MAY 27 1955	6141		7 06									
8	33					6 88	18		7 06	2nd Half Paid / 1st Half Paid	OCT 26 1955 / MAY 5 1955	14778 / 8315		3 53		3 53							
9	50					10 42	26		10 68	2nd Half Paid / 1st Half Paid	OCT 31 1955 / MAY 31 1955	1256		12 40		12 40							
10	33					6 88	18		7 06	2nd Half Paid / 1st Half Paid	OCT 31 1955 / MAY 31 1955	7493											
11	33					6 88	18		7 06	2nd Half Paid / 1st Half Paid	OCT 31 1955 / MAY 31 1955												
12	33					6 88	18		7 06	PAID IN FULL	MAY 27 1955												
13	33					6 88	18		7 06	PAID IN FULL	MAY 27 1955												
14	33					6 88	18		7 06	PAID IN FULL	MAY 27 1955												
15	33					6 88	18		7 06	PAID IN FULL	MAY 27 1955	6141		49 42									
16	33					6 88	18		7 06	PAID IN FULL	MAY 27 1955												
17	33					6 88	18		7 06	PAID IN FULL	MAY 27 1955												
18	33					6 88	18		7 06	PAID IN FULL	MAY 27 1955												
19	17					3 54	08		3 62	PAID IN FULL	MAY 31 1955	8831		3 62									
20	30					6 24	16		6 40	PAID IN FULL	MAY 31 1955			6 40									
	909					189 42	484		194 26					149 86		44 46							

Assessment Roll and Tax List of Real Property in the Town of Hiram, Cass County, Minnesota, for Taxes for the Year 1954.

*Indicate Type of Property: R-Residential, C-Commercial, I-Industrial, U-Utility, F-Farm

	In Whose Name Assessed	To Whom Transferred	Description of Property: Subdivision	Sec. or Lot	Town or Block	Rng	Number of Acres of Land: Acres	Hills	No. School District	Indicate Homestead Yes or No	Indicate Apt. Hotel or Tourist Yes or No	Indicate Kind of Property	True and Full Valuations: Land Exclusive of Structures and Improvements (Dollars)	Buildings and Other Structures (Dollars)	Machinery Permanently Attached to Real Estate (Dollars)	Total True and Full Value (Dollars)	Assessed Valuations: Rural: Homestead Up to $1,000 20%	Rural: Over $1,000 and Non-Homestead 33⅓%	All Other: Homestead Up to $4,000 25%	All Other: Over $4,000 and Non-Homestead 40%	Machinery Permanently Attached to Real Estate 33⅓%	Total Assessed Value (Dollars)	Total Assessed Value as Equalized by the Board of Review (Dollars)	Final Equalized Value (Dollars)
1	Jack A. Rizan		Peaceful Valley	21					2	No	Sp	L	99			99		33				33		
2	" "			22						"	"	L	99			99		33				33		
3	" "			23						"	"	L	99			99		33				33		
4	Jesse A. Peterson			24						"	"	L	99			99		33				33		
5	" "			25						"	"	L	99			99		33				33		
6																								
7																								
8																								
9																								
10																								
11																								
12																								
13																								
14																								
15																								
16																								
17																								
18																								
19																								
20																								
													495			495		165				165		

	Sold for Taxes	Valuations by School Districts as Equalized by Department of Taxation: District No. 2 Rate 31.28 Mills	District	District	District	District	District	Tax Including State Homestead Mills	State Tax on Non-Homestead 53 Mills	Special Taxes	Total Taxes	Paid	When Paid: Month	Day	Year	Number of Receipt	March Settlement 1955	June Settlement 1955	Penalty	November Settlement 1955	Penalty	Collections to First Monday in January 1955	Penalty	Delinquent on First Monday in January 1956	Penalty	Total Delinquent Tax and Penalty	Remarks
1		53						686	18		706	1 PAID IN FULL	MAY	31	1955			706									
2		53						686	18		706	2 PAID IN FULL	MAY	31	1955	8132		706									
3	SOLD FOR TAXES	53						686	18		706	3 PAID IN FULL	MAY	31	1955												
4		53						686	18		706	4 PAID IN FULL	MAY	31	1955	8836		2118									
5		53						686	18		706	5 PAID IN FULL	MAY	31	1955												
6												6															
7												7															
8												8															
9												9															
10												10															
11												11															
12												12															
13												13															
14												14															
15												15															
16												16															
17												17															
18												18															
19												19															
20												20															
		165						3440	90		3530							2531									

Assessment Roll and Tax List of Real Property in the Town of Shiloh

Cass County, Minnesota, for Taxes for the Year 1954.

Form 3C (54) [illegible]

*Indicate Type of Property: R-Residential, C-Commercial, I-Industrial, U-Utility, F-Farm

	In Whose Name Assessed	To Whom Transferred	Description of Property: Subdivision (Park of Lot 2 - Sec. 23-140-31)	Sec. or Lot	Town or Block	Reg.	Number of Acres of Land: Acres	Hills	No. School District	Indicate Homestead Tax Paid Yes or No	Indicate Homestead Tax Paid Yes or No	*Indicate Type of Property	True and Full Valuations: Land Exclusive of Structures and Improvements (Dollars)	Buildings and Other Structures (Dollars)	Machinery Permanently Attached to Real Estate (Dollars)	Total True and Full Value (Dollars)	Assessed Valuations: Rural: Homestead Up to $1,000 20% (Dollars)	Rural: Over $1,000 and Non-Homestead 33⅓% (Dollars)	All Other: Homestead Up to $4,000 25% (Dollars)	All Other: Over $4,000 and Non-Homestead 40% (Dollars)	Machinery Permanently Attached to Real Estate 33⅓% (Dollars)	Total Assessed Value (Dollars)	Total Assessed Value as Equalized by the Board of Review (Dollars)	Final Equalized Value (Dollars)
1	William H. & Martha Elsie Hinkley		1 Ave 155' of 2 Rd		Hin	No				yes		R	3½	462		492		164				164		
2	Foster D. & Mary E. Shepard & Etha M. Grimes & Lowell		6 1/6 x 155' of 1			"	"			"	"	L	24			24		8				8		
3	William H. & Martha Elsie Hinkley		2			"	"			yes	"	L	15			15	3					3		
4	Melvin L. & Emily C. Willard		3			"	"			No	"	L	15			15		5				5		
5	Earl L. & Barbara A. Ford		4			"	"			"	"	L	15			15		5				5		
6	Edward E. & Eileen E. Bodenhofer		5			"	"			"	"	L	15			15		5				5		
7	Norman & Betty Ann Glass		6			"	"			"	"	L	15			15		5				5		
8	Lorraine C. Bodenhofer		7			"	"			"	"	L	15			15		5				5		
9	Lawrence A. & Iris E. Nelson		8			"	"			"	"	L	15			15		5				5		
10	Hiram E. & Anna C. Bodenhofer		9			yes	"			"	"	L	15			15	3					3		
11	" " "		10			"	"			"	"	L	15			15	3					3		
12	" " "		11			"	"			"	"	L	15			15	3					3		
13																								
14																								
15																								
16																								
17																								
18																								
19																								
20																								
													24	462		486	12	202				214		

	Sold for Taxes	Valuations by School Districts as Equalized by Department of Taxation: District No. ..... Rate ..... Mills	District No. ..... Rate ..... Mills	District No. ..... Rate ..... Mills	District No. ..... Rate ..... Mills	District No. ..... Rate ..... Mills	Tax including State Homestead ..... Mills	State Tax on Non-Homestead 5.2 Mills	Special Taxes	Total Taxes	Paid	When Paid	Number of Receipt	March Settlement 1955	June Settlement 1955	Penalty	November Settlement 1955	Penalty	Collections to First Monday in January 1956	Penalty	Delinquent on First Monday in January 1956	Total Delinquent Tax and Penalty	Remarks
		Dollars	Dollars	Dollars	Dollars	Dollars	$ cts.	$ cts.	$ cts.	$ cts.		Month Day Year		$ cts.	$ cts.	$ cts.	$ cts.	$ cts.	$ cts.	$ cts.	$ cts.	$ cts.	
1			164				3416	86		3502	1	PAID IN FULL MAY 31 1955			3502								
2			8				166	04		170	2	PAID IN FULL MAY 31 1955	8127		170								
3		H	3				62			62	3	PAID IN FULL MAY 31 1955			62								
4			5				104	02		106	4	PAID IN FULL APR 27 1955	5224		106								
5			5				104	02		106	5	PAID IN FULL MAY 31 1955	6917		106								
6			5				104	02		106	6	1st Half Paid MAY 25 1955									53	58	
7			5				104	02		106	7	1st Half Paid MAY 25 1955									53	58	
8			5				104	02		106	8	1st Half Paid MAY 25 1955									53	58	
9			5				104	02		106	9	1st Half Paid MAY 25 1955	6286		305						53	58	
10		H	3				62			62	10	1st Half Paid MAY 25 1955									31	34	
11		H	3				62			62	11	1st Half Paid MAY 25 1955									31	34	
12		H	3				62			62	12	1st Half Paid MAY 25 1955									31	34	
13											13												
14											14												
15											15												
16											16												
17											17												
18											18												
19											19												
20											20												
		H	212 202 214				4454	102		4556					4251						305		

Assessment Roll and Tax List of Real Property in the Union of Hiram

*Indicate Type of Property: R - Residential, C - Commercial, I - Industrial, U - Utility, F - Farm

Cass County, Minnesota, for Taxes for the Year 1954.

In whose name assessed	To whom transferred		Description of property: Subdivision	Sec. or Lot	Town. or Block	Rng.	Number of Acres of Land: Acres	Units	No. School District	Individual Homestead Yes or No	Individual Agricultural Yes or No	Individual Type of Property R, C, I, U, F	True and Full Valuations: Land Exclusive of Structures and Improvements	Buildings and Other Structures	Machinery Permanently Attached to Real Estate	Total True and Full Value	Assessed Valuations: Rural: Homestead Up to $4,000 20%	Rural: Over $4,000 and Non-Homestead 33⅓%	All Other: Homestead Up to $4,000 25%	All Other: Over $4,000 and Non-Homestead 40%	Machinery Permanently Attached to Real Estate 33⅓%	Total Assessed Value	Total Assessed Value as Equalized by the Board of Review	Final Equalized Value
													Dollars	Dollars	Dollars	Dollars	Dollars	Dollars	Dollars	Dollars	Dollars	Dollars	Dollars	Dollars
Carl M. Ryan		1	12th Addition to Sunset Park (Part of Lot 2-3-4 Sec. 13-146-24)	51					146	no	no	L	15			15		5				5		
" "		2		52						"	"	L	15			15		5				5		
Everett L. Nikolosky	Everett L. Jr. & Dale Nikolosky	3		53						"	"	L	15			15		5				5		
Carl M. Ryan		4		54						"	"	L	15			15		5				5		
" "		5		55						"	"	L	15			15		5				5		
" "		6		56						"	"	L	15			15		5				5		
" "		7		57						"	"	L	15			15		5				5		
" "		8		58						"	"	L	15			15		5				5		
" "		9		59						"	"	L	15			15		5				5		
" "		10		60						"	"	L	15			15		5				5		
" "		11		61						"	"	L	15			15		5				5		
" "		12		62						"	"	L	15			15		5				5		
" "		13		63						"	"	L	15			15		5				5		
" "		14		64						"	"	L	15			15		5				5		
" "		15		65						"	"	L	15			15		5				5		
" "		16		66						"	"	L	15			15		5				5		
" "		17		67						"	"	L	15			15		5				5		
" "		18		68						"	"	L	15			15		5				5		
" "		19		69						"	"	L	15			15		5				5		
" "		20		70						"	"	L	15			15		5				5		
													300			300		100				100		

Sold for taxes	Valuations by school districts as equalized by Department of Taxation: District No. 146 Rate 24.4 Mills	District No. ... Rate ... Mills	District No. ... Rate ... Mills	District No. ... Rate ... Mills	District No. ... Rate ... Mills	Tax including State Homestead	State Tax on Non-Homestead 5.3 Mills	Special Taxes	Total Taxes		Paid	When paid: Month Day Year	Number of Receipt	March Settlement 1955	June Settlement 1955	Penalty	November Settlement 1955	Penalty	Collections to Five Monday in January 1956	Penalty	Delinquent on Five Monday in January 1956	Total Delinquent Tax and Penalty	Remarks
	Dollars	Dollars	Dollars	Dollars	Dollars	Dollars	$ cts.	$ cts.	$ cts.					$ cts.	$ cts.	$ cts.	$ cts.	$ cts.	$ cts.	$ cts.	$ cts.	$ cts.	
1		5					1.04	.02		1.06	1	PAID IN FULL MAY 27 1955			1.06								
2		5					1.04	.02		1.06	2	PAID IN FULL MAY 27 1955	6134		1.06								
3		5					1.04	.02		1.06	3	PAID IN FULL MAY 14 1955	5038		1.06								
4		5					1.04	.02		1.06	4	PAID IN FULL MAY 27 1955			1.06								
5		5					1.04	.02		1.06	5	PAID IN FULL MAY 27 1955			1.06								
6		5					1.04	.02		1.06	6	PAID IN FULL MAY 27 1955			1.06								
7		5					1.04	.02		1.06	7	PAID IN FULL MAY 27 1955			1.06								
8		5					1.04	.02		1.06	8	PAID IN FULL MAY 27 1955			1.06								
9		5					1.04	.02		1.06	9	PAID IN FULL MAY 27 1955			1.06								
0		5					1.04	.02		1.06	10	PAID IN FULL MAY 27 1955	6134		1.06								
1		5					1.04	.02		1.06	11	PAID IN FULL MAY 27 1955			1.06								
2		5					1.04	.02		1.06	12	PAID IN FULL MAY 27 1955			1.06								
3		5					1.04	.02		1.06	13	PAID IN FULL MAY 27 1955			1.06								
4		5					1.04	.02		1.06	14	PAID IN FULL MAY 27 1955			1.06								
15		5					1.04	.02		1.06	15	PAID IN FULL MAY 27 1955			1.06								
16		5					1.04	.02		1.06	16	PAID IN FULL MAY 27 1955			1.06								
17		5					1.04	.02		1.06	17	PAID IN FULL MAY 27 1955			1.06								
18		5					1.04	.02		1.06	18	PAID IN FULL MAY 27 1955			1.06								
19		5					1.04	.02		1.06	19	PAID IN FULL MAY 27 1955			1.06								
20		5					1.04	.02		1.06	20	PAID IN FULL MAY 27 1955			1.06								
		100					20.80	.40		21.20					21.20								

Assessment Roll and Tax List of Real Property in the Town of Hiram, Cass County, Minnesota, for Taxes for the Year 1954.

Form 3C (54) WILLIAMS-BATES COMPANY, MINNEAPOLIS

*Indicate Type of Property: R-Residential, C-Commercial, I-Industrial, U-Utility, F-Farm

	IN WHOSE NAME ASSESSED	TO WHOM TRANSFERRED	DESCRIPTION OF PROPERTY (1st addition) to Peaceful Shores	Sec. or Lot	Town or Block	Reg	Number of Acres of Land: Acres	Hills	No. School District	Indicate Homestead Tax or No	Indicate Agricultural Tax or No	Indicate Type of Property	TRUE AND FULL VALUATIONS: LAND Exclusive of Improvements and Improvements	BUILDINGS and Other Structures	MACHINERY Permanently Attached to Real Estate	TOTAL True and full Value	ASSESSED VALUATIONS: RURAL Homestead Up to $1,000 20%	RURAL Over $1,000 and Non-Homestead 33⅓%	ALL OTHER Homestead Up to $1,000 25%	ALL OTHER Over $1,000 and Non-Homestead 40%	ALL OTHER MACHINERY Permanently Attached to Real Estate 33⅓%	TOTAL ASSESSED VALUE	Total Amount Value Equalized by the Board of Review	FINAL EQUALIZED VALUE
							Acres	Hills					Dollars	Dollars	Dollars	Dollars	Dollars	Dollars	Dollars	Dollars	Dollars	Dollars	Dollars	Dollars
1	Carl A. Ryan			71					2	no	yes	L	15			15		5				5		
2	Paul Wallace Mosher			72								L	15			15		5				5		
3	"	"		73								L	15			15		5				5		
4	"	"		74								L	15			15		5				5		
5	"	"		75								L	15			15		5				5		
6	"	"		76								L	15			15		5				5		
7	"	"		77								L	15			15		5				5		
8	Carl A. Ryan			78								L	15			15		5				5		
9	"	"		79								L	15			15		5				5		
10	"	"		80								L	15			15		5				5		
11	"	"		81								L	15			15		5				5		
12	"	"		82								L	15			15		5				5		
13	"	"		83								L	15			15		5				5		
14	"	"		84								L	15			15		5				5		
15	"	"		85								L	15			15		5				5		
16	"	"		86								L	15			15		5				5		
17	"	"	Outlot	A								L	15			15		5				5		
18	"	"	"	B								L	15			15		5				5		
19	Town of Hiram		"	C	(Road)																			
20																								
													270			270		90				90		

Cass County, Minnesota, for Taxes for the Year 1954.

	SOLD FOR TAXES	VALUATIONS BY SCHOOL DISTRICTS AS EQUALIZED BY DEPARTMENT OF TAXATION: District No. 2 Rate 21.9 Mills	District No. Rate ..... Mills	District No. Rate ..... Mills	District No. Rate ..... Mills	District No. Rate ..... Mills	District No. Rate ..... Mills	Tax including State Homestead ..... Mills	State Tax on Non-Homestead 5¼ Mills	SPECIAL TAXES	TOTAL TAXES		PAID	WHEN PAID	Number of Receipt	March Settlement 1955	June Settlement 1955	Penalty	November Settlement 1955	Penalty	Collections to First Monday in January 1956	Penalty	Delinquent on First Monday in January 1956	Total Delinquent Tax and Penalty	REMARKS
		Dollars	Dollars	Dollars	Dollars	Dollars	Dollars	$ cts.	$ cts.	$ cts.	$ cts.			Month Day Year		$ cts.	$ cts.	$ cts.	$ cts.	$ cts.	$ cts.	$ cts.	$ cts.	$ cts.	
1			5					1.04	02		1.06	1	PAID IN FULL	MAY 27 1955	6134		1.06								
2			5					1.04	02		1.06	2	PAID IN FULL	MAY 31 1955											
3			5					1.04	02		1.06	3	PAID IN FULL	MAY 31 1955											
4			5					1.04	02		1.06	4	PAID IN FULL	MAY 31 1955	6127		.63								
5			5					1.04	02		1.06	5	PAID IN FULL	MAY 31 1955											
6			5					1.04	02		1.06	6	PAID IN FULL	MAY 31 1955											
7			5					1.04	02		1.06	7	PAID IN FULL	MAY 31 1955											
8			5					1.04	02		1.06	8	PAID IN FULL	MAY 27 1955											
9			5					1.04	02		1.06	9	PAID IN FULL	MAY 27 1955											
10			5					1.04	02		1.06	10	PAID IN FULL	MAY 27 1955											
11			5					1.04	02		1.06	11	PAID IN FULL	MAY 27 1955											
12			5					1.04	02		1.06	12	PAID IN FULL	MAY 27 1955											
13			5					1.04	02		1.06	13	PAID IN FULL	MAY 27 1955	6139		1.66								
14			5					1.04	02		1.06	14	PAID IN FULL	MAY 27 1955											
15			5					1.04	02		1.06	15	PAID IN FULL	MAY 27 1955											
16			5					1.04	02		1.06	16	PAID IN FULL	MAY 27 1955											
17			5					1.04	02		1.06	17	PAID IN FULL	MAY 27 1955											
18			5					1.04	02		1.06	18	PAID IN FULL	MAY 27 1955											
19												19													
20												20													
			90					1.872	36		1.908						1.908								

Assessment Roll and Tax List of Real Property in the Town of Hiram, Cass County, Minnesota, for Taxes for the Year 1954.

Form SC (54) 50,000-5-54 Printing, Minneapolis

*Indicate Type of Property: R-Residential, C-Commercial, I-Industrial, U-Utility, F-Farm

	In Whose Name Assessed	To Whom Transferred	Description of Property: Subdivision	Sec. or Lot	Town or Block	Rng	Number of Acres of Land: Acres	100ths	No. School District	Indicate Homestead Tax or No	Indicate Agricultural Tax or No	*Indicate Type of Property	True and Full Valuations: Land Exclusive of Structures and Improvements (Dollars)	Buildings and Other Structures (Dollars)	Machinery Permanently Attached to Real Estate (Dollars)	Total True and Full Value (Dollars)	Assessed Valuations: Rural: Homestead Up to $3,000 20% (Dollars)	Rural: Over $4,000 and Non-Homestead 33⅓% (Dollars)	All Other: Homestead Up to $3,000 25% (Dollars)	All Other: Over $3,000 and Non-Homestead 40% (Dollars)	Machinery Permanently Attached to Real Estate 33⅓% (Dollars)	Total Assessed Value (Dollars)	Total Assessed Value as Equalized by the Board of Review (Dollars)	Final Equalized Value (Dollars)
1																								
2																								
3																								
4																								
5																								
6																								
7																								
8																								
9																								
10																								
11																								
12																								
13																								
14																								
15																								
16																								
17																								
18																								
19																								
20			Grand Total				7	98	04				22462	131027		401990			48256			59697		
													22462	131127		401990			48256			59697		
																20159			2418			2984		
																			2418			2984		

Cass County, Minnesota, for Taxes for the Year 1954.

	Sold for Taxes	Validations by School Districts as Equalized by Department of Taxation: District No. 162 Rate 5 Mills (Dollars)	District No. 164 Rate 5 Mills (Dollars)	District No. ..... Rate ..... Mills (Dollars)	District No. ..... Rate ..... Mills (Dollars)	District No. ..... Rate ..... Mills (Dollars)	District No. ..... Rate ..... Mills (Dollars)	Tax including State Homestead ..... Mills ($ cts.)	State Tax on Non-Homestead 5.20 Mills ($ cts.)	Special Taxes ($ cts.)	Total Taxes ($ cts.)		Paid	When Paid: Month	Day	Year	Number of Receipt	March Settlement 1955 ($ cts.)	June Settlement 1955 ($ cts.)	Penalty ($ cts.)	November Settlement 1955 ($ cts.)	Penalty ($ cts.)	Collections to First Monday in January 1956 ($ cts.)	Penalty ($ cts.)	Delinquent on First Monday in January 1956 ($ cts.)	Total Delinquent Tax and Penalty ($ cts.)	Remarks
1												1															
2												2															
3												3															
4												4															
5												5															
6												6															
7												7															
8												8															
9												9															
10	Grand Totals											10															
11		N	9126		2322=			11448				11															
12		NN	27224		20659=			48183				12															
13			36650		22981			59631				13															
14												14															
15												15															
16												16															
17												17															
18												18															
19												19															
20						NN	524646					20															
							763444	250	20		1313110																
							1288098																				