ASSESSMENT & TAX LIST - 1956

Deerfield

INDEX TO SECTIONS

SECTION	PAGE
Sec. 1	
" 2	
" 3	
" 4	
" 5	
" 6	
" 7	
" 8	
" 9	
" 10	
" 11	
" 12	
" 13	
" 14	
" 15	
" 16	
" 17	
" 18	
" 19	
" 20	
" 21	
" 22	
" 23	
" 24	
" 25	
" 26	
" 27	
" 28	
" 29	
" 30	
" 31	
" 32	
" 33	
" 34	
" 35	
" 36	

For Convenience of Auditor in Showing Boundaries of School Districts

Township No. 139 *Range No.* 71 *Mer. P. M.* Became Ind. Sch. Dist #30 7-1-53 [illegible]



Returns Showing Grain Received in or Handled by Elevators, Warehouses and Mills in the ..... of ..... in the County of ..... for the Year Ending May 1, 1956.

NAMES OF OWNERS	ADDRESS	Bushels of Wheat	Bushels of Soy Beans	Bushels of Flax	Total No. of Bushels of Wheat, Soy Beans and Flax	★ Tax of ½ Mill per Bushel		Bushels of Corn	Bushels of Barley	Bushels of Rye	Bushels of Oats	Bushels of Buckwheat	Bushels of all Other Grains	Total No. Bushels Corn, Barley, Rye, Oats, Buckwheat and all Other Grains	★ Tax of ½ Mill Per Bushel		★ Total Tax		REMARKS
						Dollars	Cts.								Dollars	Cts.	Dollars	Cts.	

Note ★ Assessors will not fill these Columns

Assessor's Return of Exempt Real Property in the ..... of ..... County of ....., Minnesota, for the Year 1956

FORM 2 MILLER-DAVIS COMPANY, MINNEAPOLIS

NAMES OF OWNERS	DESCRIPTION						FOR WHAT PURPOSE USED	TRUE AND FULL VALUATIONS				ASSESSED VALUATIONS		REMARKS
	SUBDIVISION	Sec. or Lot	Town or Block	Range	No. of Acres			LAND Exclusive of Structures and Improvements	BUILDINGS and Other Structures	MACHINERY Permanently Attached to Real Estate	TOTAL True and Full Value	Rural Including Machinery 33⅓%	All Other 40%	
					Acres	100ths		Dollars	Dollars	Dollars	Dollars			

SUMMARY OF TAX COLLECTION

Original Levy - - - - - -	$ 2838.78	
Additions - - - - - - -	$	
		$
Abatements - - - - - - - - - -		$ 19.10
		$ 2819.68

COLLECTIONS

March Settlement - - - - -	$ 522.15	
June Settlement - - - - - -	$ 1215.49	
November Settlement - - - - -	$ 529.45	
January Settlement - - - - -	$	$
		$ 2274.09
Over Collected - - - - - -	$	
Under Collected - - - - - -	$	
Delinquent - - - - - - -	$ 545.59	$
Total - - - - - - - - - - -		$ 2819.68

Assessor's Return o

FORM 2 HILLSBORO PRINTING COMPANY, HILLSBORO

NAMES OF OWNERS

TABULAR SCHEDULE OF VALUATIONS,

LEVIED IN THE Town OF Deerfield

School District No.	Agricultural Lands (Dollars)	Non-Agricultural Lands (Dollars)	Personal Property (Dollars)	Total Value of all Property except Money and Credits (Dollars)	Rate of State Tax (Mills)	County Rev. (Mills)	County R. & B. (Mills)	County Welfare (Mills)	County Bonds and Int. (Mills)	County (Mills)	Total Rate of County Tax (Mills)	Town Rev. (Mills)	Town R. & B. (Mills)	Town Drag Tax (Mills)	Town State Loan (Mills)	Town (Mills)	Town (Mills)	Town (Mills)	Total Rate of Town Tax (Mills)	Rate of Local 1 Mill (Mills)	Rate of Special (Mills)	Rate of State Loan (Mills)	Rate of Deficiency (Mills)	Rate of Tuition (Mills)	Rate of Transportation (Mills)	Rate of C.O. (Mills)
#30	6705	1634	9 1345 70 869	10,558	H. 3.81	27.08	14.18	47.70 7.22 welfare Def.	7.74	R&B Bldg 200 Cass Co Agri Loan .5	10644	10.	25.	1.		10.	10.		56.	1. 25. 1. 50.		44.36 44.36		.73	21.25 .73 21.25	
					N. H. 5.34 9.15																					

Assessed Value Homestead	Rural	All Other	Personal Property	Total
	2391			2391
Non-Homestead	5953		2214	8167
Total	8344		2214	10,558

RATES AND TAXES

COUNTY OF CASS, STATE OF MINNESOTA

School District No.	Total Rate of Sch'l Tax (Mills)	Total Rate of all Taxes (Mills)	Local 1 Mill	Special	State Loan	Def.	Transp.	C.O.	Total School Taxes
			TAXES LEVIED — LOCAL 1 MILL AND SPECIAL SCHOOL TAXES BY DISTRICTS						
#30	92.54 117.54	258.77 283.77	805 251	20125 12540		35871 11176	588 183	17106 5330	74475 27480
			1056	32665		47047	771	22436	103975

FUNDS	Rate	Amounts
State —Non-Homestead,		43.64
State —Homestead,		40.23
County Revenue,		285.97
County Road and Bridge,		149.76
County Welfare,		503.77
Bonds and Interest		81.73
N. H. B. Bldg.		21.12
Cass Co. Agr. Loan		5.27
Welfare Def.		76.25
Town Revenue,		105.60
Town Road and Bridge,		263.77
Town Drag,		10.56
Town State Loan,		
Tuition		105.60
O'Hare		105.60
		591.53
School Local 1 Mill,		1056
School Special,		32665
School State Loan,		
Deficiency		47047
Tuition		771
Transportation		22436
Capital Outlay		1039.75
		2838.78

Total Taxes Real Estate 2232.32

Pers. Prop. 606.46

Total 2838.78

Total Levy, $ 2838.78

Total Number of Acres 5953.56

State of Minnesota, } ss.
COUNTY OF CASS

I, L. C. Peterson, Auditor of said County and State aforesaid, do hereby certify that the foregoing is a true and correct Schedule, showing the valuation of all the taxable property, in the Town of Deerfield, in said County, the several rates of Taxation and Totals of the several Tax Funds levied thereon for the year A. D. 1936.

Witness my hand and official seal, this 18th day of December A. D. 1936

SEAL

L. C. Peterson
County Auditor
By Helen Bulten Deputy

Assessor's Return

FORM 2 WILLIS-DARB COMPANY, MINNEAPOLIS

NAMES OF OWNERS

COLLECTIONS OF TAXES OF 1956 Town OF Deerfield, CASS COUNTY, MINNESOTA

FUNDS	MARCH SETTLEMENT 19 52	JUNE SETTLEMENT 19 57	NOV. SETTLEMENT 19 57	Amount Collected from Nov. 19 52 to First Monday in Jan. 19 53	REDUCTIONS		Total Reductions and Collected	BALANCE UNCOLLECTED	ADDITIONS		Total Uncollected to First Monday in January, 19
State—Non-Homestead,	9.17	18.71	7.30								
State—Homestead,	7.35	17.21	7.57								
County Revenue,	52.43	122.30	53.44								
County Road and Bridge,	27.45	64.04	27.98								
County Welfare,	72.32	215.46	94.13								
County Bond and Interest,	14.98	34.96	15.27								
R.V.B. Bldg.	3.87	9.03	3.95								
Vol. Def.	13.98	32.60	14.25								
Cass Co. Agri.	.98	2.26	.99								
Town Revenue,	19.36	45.17	19.73								
Town Road and Bridge,	48.40	112.96	49.35								
Town Drag,	1.94	4.50	1.98								
Town State Loan,											
Sure	19.36	45.17	19.73								
Rhone	19.36	45.17	19.73								
School Local 1 Mill,	1.93	4.51	1.97								
School Special,	67.39	149.79	60.82								
School State Loan,											
Deficiency	86.27	201.26	87.94								
Tuition											
Transportation	1.41	3.29	1.44								
C.O.	41.14	95.98	41.93								
	529.15	1215.49	529.45								

		LOCAL 1 MILL	SPECIAL	STATE LOAN	Deficiency	Transp.	C.O.				TOTALS
MARCH SETTLEMENT	School District No. 30 a	1.18	29.41		52.42	.86	25.00				108.87
	30 7a	.75	37.98		33.85	.55	16.14				89.27
	Totals	1.93	67.39		86.27	1.41	41.14				198.14
JUNE SETTLEMENT	School District No. 30 a	3.39	84.87		150.23	2.47	72.12				314.18
	30 7a	1.12	56.12		50.03	.82	23.86				131.95
	Totals	4.51	140.99		201.26	3.29	95.98				446.03
NOVEMBER SETTLEMENT	School District No. 30 a	1.51	37.85		67.46	1.11	32.17				140.10
	30 7a	.46	22.77		20.48	.33	9.76				53.80
	Totals	1.97	60.82		87.94	1.44	41.93				194.10
NOVEMBER to JANUARY	School District No.										
	Totals										
ADDITIONS	School District No.										
	Totals										
REDUCTIONS	School District No.										
	Totals										

Assessment Roll and Tax List of Real Property in the Town of Freefield, Cass County, Minnesota, for Taxes for the Year 1956.

Form 5C (56) BUILD-RITE DIVISION, DIRIGOLD

* Indicate Type of Property: R-Residential, C-Commercial, I-Industrial, U-Utility, F-Farm, L-Lakeshore, T-Timber, M-Mineral

	IN WHOSE NAME ASSESSED	TO WHOM TRANSFERRED	DESCRIPTION OF PROPERTY: SUBDIVISION	Sec. or Lot	Town or Block	Rng.	Number of Acres of Land: Acres	Hdths	No. School District	Indicate Homestead Tax or No	Indicate Homestead Tax or No	* Indicate Type of Property	TRUE AND FULL VALUATIONS: LAND Exclusive of Structures Taxable Improvements	BUILDINGS and Other Structures	MACHINERY Permanently Attached to Real Estate	TOTAL True and Full Value	ASSESSED VALUATIONS: RURAL: Homestead Up to $4,000 20%	RURAL: Over $4,000 and Non-Homestead 33⅓%	ALL OTHER: Timber Land Class 3c 20%	ALL OTHER: Homestead Up to $4,000 25%	ALL OTHER: Over $4,000 and Non-Homestead 40%	ALL OTHER: MACHINERY Permanently Attached to Real Estate 33⅓%	TOTAL ASSESSED VALUE	Total Assessed Value as Equalized by the Board of Review	FINAL EQUALIZED VALUE
							Acres	Hdths					Dollars	Dollars	Dollars	Dollars	Dollars	Dollars	Dollars	Dollars	Dollars	Dollars	Dollars	Dollars	Dollars
1	State of Minnesota		NE¼ of NE¼ Lot 1	1	139.61				14																
2	State of Minnesota		NW¼ of NE¼ Lot 2						30																
3	State of Minnesota		SW¼ of NE¼																						
4	Oscar Johnson		SE¼ of NE¼				40			No	Ne	T	159			159		53					53		
5																									
6	State of Minnesota		NE¼ of NW¼ Lot 3																						
7	State of Minnesota		NW¼ of NW¼ Lot 4																						
8	State of Minnesota		SW¼ of NW¼																						
9	State of Minnesota		SE¼ of NW¼																						
10																									
11	State of Minnesota		NE¼ of SW¼																						
12	State of Minnesota		NW¼ of SW¼																						
13	State of Minnesota		SW¼ of SW¼																						
14	State of Minnesota		SE¼ of SW¼																						
15																									
16	State of Minnesota		NE¼ of SE¼																						
17	State of Minnesota		NW¼ of SE¼																						
18	State of Minnesota		SW¼ of SE¼																						
19	State of Minnesota		SE¼ of SE¼																						
20																									
							40						159			159		53					53		

	SOLD FOR TAXES	VALUATIONS BY SCHOOL DISTRICTS AS EQUALIZED BY DEPARTMENT OF TAXATION: District No. ..... Rate ..... Mills	District No. 30 Rate 41 Mills	District No. ..... Rate ..... Mills	District No. ..... Rate ..... Mills	District No. ..... Rate ..... Mills	District No. ..... Rate ..... Mills	Tax including State Homestead ..... Mills	State Tax on Non-Homestead 5.3 Mills	SPECIAL TAXES	TOTAL TAXES		PAID	WHEN PAID			Number of Receipt	March Settlement 1957	June Settlement 1957	Penalty	November Settlement 1957	Penalty	Collections to First Monday in January 1958	Penalty	Delinquent on First Monday in January 1958	Total Delinquent Tax and Penalty	REMARKS
		Dollars	Dollars	Dollars	Dollars	Dollars	Dollars	$ cts.	$ cts.	$ cts.	$ cts.			Month	Day	Year		$ cts.	$ cts.	$ cts.	$ cts.	$ cts.	$ cts.	$ cts.	$ cts.	$ cts.	
1												1															
2												2															
3												3															
4	SOLD FOR TAXES		53					1372	28		1400	4													1400		
5												5															
6												6															
7												7															
8												8															
9												9															
10												10															
11												11															
12												12															
13												13															
14												14															
15												15															
16												16															
17												17															
18												18															
19												19															
20												20															
			53					1372	28		1400														1400		

Assessment Roll and Tax List of Real Property in the Town of Backfield, Cass County, Minnesota, for Taxes for the Year 1956.

Form 3CD (56) WILLIS-DUFFY PRINTERS, MINNEAPOLIS

* Indicate Type of Property: R-Residential, C-Commercial, I-Industrial, U-Utility, F-Farm, L-Lakeshore, T-Timber, M-Mineral

	In Whose Name Assessed	To Whom Transferred	Description of Property: Subdivision	Sec. or Lot	Town or Block	Rng.	Number of Acres of Land: Acres	100ths	No. School District	Indicate Homestead Tax w No	Indicate Agricultural Tax w No	* Indicate Type of Property	True and Full Valuations: Land Exclusive of Structures and Improvements	Buildings and Other Structures	Machinery Permanently Attached to Real Estate	Total True and Full Value	Assessed Valuations: Rural: Homestead Up to $1,000 20%	Rural: Over $4,000 and Non-Homestead 33⅓%	All Other: Timber Land Class 1a 20%	All Other: Homestead Up to $1,000 25%	All Other: Over $4,000 and Non-Homestead 40%	All Other: Machinery Permanently Attached to Real Estate 33⅓%	Total Assessed Value	Total Assessed Value as Equalized by the Board of Review	Final Equalized Value
							Acres	100ths	#				Dollars	Dollars	Dollars	Dollars	Dollars	Dollars	Dollars	Dollars	Dollars	Dollars	Dollars	Dollars	Dollars
1	State of Minnesota		NE¼ of NE¼ Lot 1	2	139	31			30																
2	Richard Salminen		NW¼ of NE¼ Lot 2				54.78			No	No	T	159			159		53					53		
3	" "		SW¼ of NE¼				40			"	"	"	180			180		60					60		
4	State of Minnesota		SE¼ of NE¼																						
5																									
6	Richard Salminen		NE¼ of NW¼ Lot 3				39.50			"	"	"	180			180		60					60		
7	Glacier Park Hotels Co.		NW¼ of NW¼ Lot 4				39.32			"	"	"	117			117		39					39		
8	State of Minnesota		SW¼ of NW¼																						
9	Richard Salminen		SE¼ of NW¼				40			"	"	"	180			180		60					60		
10																									
11	Richard Salminen		NE¼ of SW¼				40			"	"	"	180			180		60					60		
12	State of Minnesota		NW¼ of SW¼																						
13	State of Minnesota		SW¼ of SW¼																						
14	State of Minnesota		SE¼ of SW¼																						
15																									
16	State of Minnesota		NE¼ of SE¼																						
17	Richard Salminen		NW¼ of SE¼				40			"	"	"	180			180		60					60		
18	State of Minnesota		SW¼ of SE¼																						
19	State of Minnesota		SE¼ of SE¼																						
20																									
							278.64						1176			1176		392					392		

	Sold for Taxes	Valuations by School Districts as Equalized by Department of Taxation: District No. ..... Rate ..... Mills	District No. 30 Rate 19.4 Mills	District No. ..... Rate ..... Mills	District No. ..... Rate ..... Mills	District No. ..... Rate ..... Mills	District No. ..... Rate ..... Mills	Tax including State Homestead ..... Mills	State Tax on Non-Homestead 5.4 Mills	Special Taxes	Total Taxes		Paid	When Paid	Number of Receipt	March Settlement 1957	June Settlement 1957	Penalty	November Settlement 1957	Penalty	Collections to First Monday in January 1958	Penalty	Delinquent on First Monday in January 1958	Total Delinquent Tax and Penalty	Remarks
		Dollars	Dollars	Dollars	Dollars	Dollars	Dollars	$ cts.	$ cts.	$ cts.	$ cts.			Month Day Year		$ cts.	$ cts.	$ cts.	$ cts.	$ cts.	$ cts.	$ cts.	$ cts.		
1												1													
2	SOLD FOR TAXES		53					1372	28		1400	2											1400		
3	SOLD FOR TAXES		60					1552	32		1584	3											1584		
4												4													
5												5													
6	SOLD FOR TAXES		60					1552	32		1584	6											1584		
7			39					1010	20		1030	7	PAID IN FULL	MAY 31 1957	7542		1030								
8												8													
9	SOLD FOR TAXES		60					1552	32		1584	9											1584		
10												10													
11	SOLD FOR TAXES		60					1552	32		1584	11											1584		
12												12													
13												13													
14												14													
15												15													
16												16													
17	SOLD FOR TAXES		60					1552	32		1584	17											1584		
18												18													
19												19													
20												20													
			392					10142	208		10350						1030						9320		

Assessment Roll and Tax List of Real Property in the Towns of Backfield, Cass County, Minnesota, for Taxes for the Year 1956.

Form 5CD (56) MILLER-DAYE COMPANY, MINNEAPOLIS

* Indicate Type of Property: R-Residential, C-Commercial, I-Industrial, U-Utility, F-Farm, L-Lakeshore, T-Timber, M-Mineral

	IN WHOSE NAME ASSESSED	TO WHOM TRANSFERRED	DESCRIPTION OF PROPERTY: SUBDIVISION	Sec. or Lot	Town or Block	Rng.	Number of Acres of Land: Acres	Hdths	No. School District	Indicate Homestead Tract or No.	Indicate Agricultural Tract or No.	Indicate Type of Property	TRUE AND FULL VALUATIONS: LAND Exclusive of Structures and Improvements	BUILDINGS and Other Structures	MACHINERY Permanently Attached to Real Estate	TOTAL True and Full Value	ASSESSED VALUATIONS: RURAL: Homestead Up to $4,000 20%	RURAL: Over $4,000 and Non-Homestead 33⅓%	ALL OTHER: Timber Land Classified 20%	ALL OTHER: Homestead Up to $4,000 25%	ALL OTHER: Over $4,000 and Non-Homestead 40%	ALL OTHER: MACHINERY Permanently Attached to Real Estate 33⅓%	TOTAL ASSESSED VALUE	Total Assessed Value as Equalized by the Board of Review	FINAL EQUALIZED VALUE
													Dollars	Dollars	Dollars	Dollars	Dollars	Dollars	Dollars	Dollars	Dollars	Dollars	Dollars	Dollars	Dollars
1	State of Minnesota		NE¼ of NE¼ Lot 1	2	134	31			14																
2	State of Minnesota		N.W.¼ of NE¼ Lot 2						30																
3	State of Minnesota		SW¼ of NE¼																						
4	State of Minnesota		SE¼ of NE¼																						
5																									
6	State of Minnesota		NE¼ of NW¼ Lot 3																						
7	State of Minnesota		NW¼ of NW¼ Lot 4																						
8	State of Minnesota		SW¼ of NW¼																						
9	State of Minnesota		SE¼ of NW¼																						
10																									
11	State of Minnesota		NE¼ of SW¼																						
12	State of Minnesota		NW¼ of SW¼																						
13	State of Minnesota		SW¼ of SW¼																						
14	State of Minnesota		SE¼ of SW¼																						
15																									
16	State of Minnesota		NE¼ of SE¼																						
17	State of Minnesota		NW¼ of SE¼																						
18	State of Minnesota		SW¼ of SE¼																						
19	State of Minnesota		SE¼ of SE¼																						
20																									

	SOLD FOR TAXES	VALUATIONS BY SCHOOL DISTRICTS AS EQUALIZED BY DEPARTMENT OF TAXATION: District No. ..... Rate ..... Mills	District No. ..... Rate ..... Mills	District No. ..... Rate ..... Mills	District No. ..... Rate ..... Mills	District No. ..... Rate ..... Mills	District No. ..... Rate ..... Mills	Tax including State Homestead ..... Mills	State Tax on Non-Homestead ..... Mills	SPECIAL TAXES	TOTAL TAXES		PAID	WHEN PAID: Month Day Year	Number of Receipt	March Settlement 1957	June Settlement 1957	Penalty	November Settlement 1957	Penalty	Collections to First Monday in January 1958	Penalty	Delinquent on First Monday in January 1958	Total Delinquent Tax and Penalty	REMARKS
		Dollars	Dollars	Dollars	Dollars	Dollars	Dollars	$ cts.	$ cts.	$ cts.	$ cts.					$ cts.	$ cts.	$ cts.	$ cts.	$ cts.	$ cts.	$ cts.	$ cts.	$ cts.	
1												1													
2												2													
3												3													
4												4													
5												5													
6												6													
7												7													
8												8													
9												9													
10												10													
11												11													
12												12													
13												13													
14												14													
15												15													
16												16													
17												17													
18												18													
19												19													
20												20													

Assessment Roll and Tax List of Real Property in the Town of Backfield, Cass County, Minnesota, for Taxes for the Year 1956.

Form 5CD (56) MILLER-DATE COMPANY, MINNEAPOLIS

* Indicate Type of Property: R-Residential, C-Commercial, I-Industrial, U-Utility, F-Farm, L-Lakeshore, T-Timber, M-Mineral

	In Whose Name Assessed	To Whom Transferred		Description of Property: Subdivision	Sec. or Lot	Town or Block	Rng.	Number of Acres of Land: Acres	Number of Acres of Land: 100ths	No. School District	Indicate Homestead Yes or No	Indicate Agricultural Yes or No	* Indicate Type of Property	True and Full Valuations: Land Exclusive of Structures and Improvements (Dollars)	Buildings and Other Structures (Dollars)	Machinery Permanently Attached to Real Estate (Dollars)	Total True and Full Value (Dollars)	Assessed Valuations: Rural: Homestead Up to $4,000 20% (Dollars)	Rural: Over $4,000 and Non-Homestead 33⅓% (Dollars)	All Other: Timber Land Class 3c 20% (Dollars)	All Other: Homestead Up to $4,000 25% (Dollars)	All Other: Over $4,000 Non-Homestead 40% (Dollars)	All Other: Machinery Permanently Attached to Real Estate 33⅓% (Dollars)	Total Assessed Value (Dollars)	Total Assessed Value as Equalized by the Board of Review (Dollars)	Final Equalized Value (Dollars)
	State of Minnesota		1	NE¼ of NE¼	Lot 1	4	134.51			4																	
	State of Minnesota		2	NW¼ of NE¼	Lot 2					30																	
	State of Minnesota		3	SW¼ of NE¼																							
	State of Minnesota		4	SE¼ of NE¼																							
			5																								
	State of Minnesota		6	NE¼ of NW¼	Lot 3																						
	State of Minnesota		7	NW¼ of NW¼	Lot 4																						
	State of Minnesota		8	SW¼ of NW¼																							
	State of Minnesota		9	SE¼ of NW¼																							
			10																								
	State of Minnesota		11	NE¼ of SW¼																							
	State of Minnesota		12	NW¼ of SW¼																							
	State of Minnesota		13	SW¼ of SW¼																							
	State of Minnesota		14	SE¼ of SW¼																							
			15																								
	State of Minnesota		16	NE¼ of SE¼																							
	State of Minnesota		17	NW¼ of SE¼																							
	State of Minnesota		18	SW¼ of SE¼																							
	State of Minnesota		19	SE¼ of SE¼																							
			20																								

	Sold for Taxes	Valuations by School Districts as Equalized by Department of Taxation: District No. Rate ..... Mills (Dollars)	District No. Rate ..... Mills (Dollars)	District No. Rate ..... Mills (Dollars)	District No. Rate ..... Mills (Dollars)	District No. Rate ..... Mills (Dollars)	District No. Rate ..... Mills (Dollars)	Tax including State Homestead ..... Mills ($ cts.)	State Tax on Non-Homestead ..... Mills ($ cts.)	Special Taxes ($ cts.)	Total Taxes ($ cts.)		Paid	When Paid: Month Day Year	Number of Receipt	March Settlement 1957 ($ cts.)	June Settlement 1957 ($ cts.)	Penalty ($ cts.)	November Settlement 1957 ($ cts.)	Penalty ($ cts.)	Collections to First Monday in January 1958 ($ cts.)	Penalty ($ cts.)	Delinquent on First Monday in January 1958 ($ cts.)	Total Delinquent Tax and Penalty ($ cts.)	Remarks
1												1														
2												2														
3												3														
4												4														
5												5														
6												6														
7												7														
8												8														
9												9														
10												10														
11												11														
12												12														
13												13														
14												14														
15												15														
16												16														
17												17														
18												18														
19												19														
20												20														

Form 5CD (56) HULBERT-BAYNE COMPANY, MINNEAPOLIS

Assessment Roll and Tax List of Real Property in the Town of Hewitt, Cass County, Minnesota, for Taxes for the Year 1956.

* Indicate Type of Property: R-Residential, C-Commercial, I-Industrial, U-Utility, F-Farm, L-Lakeshore, T-Timber, M-Mineral

			DESCRIPTION OF PROPERTY								TRUE AND FULL VALUATIONS				ASSESSED VALUATIONS																							
															RURAL				ALL OTHER																			
IN WHOSE NAME ASSESSED	TO WHOM TRANSFERRED		SUBDIVISION	Sec. or Lot	Town or Block	Rng.	Number of Acres of Land: Acres	Number of Acres of Land: Mills	No. School District	Indicate Homestead Tax as Yes or No	Indicate Agricultural Tax as Yes or No	* Indicate Type of Property	LAND Exclusive of Structures and Improvements	BUILDINGS and Other Structures	MACHINERY Permanently Attached to Real Estate	TOTAL True and Full Value	Homestead Up to $4,000 20%	Over $4,000 and Non-Homestead 33⅓%	Timber Land Class 2c 20%	Homestead Up to $4,000 25%	Over $4,000 and Non-Homestead 40%	MACHINERY Permanently Attached to Real Estate 33⅓%	TOTAL ASSESSED VALUE	Total Assessed Value as Equalized by the Board of Review	FINAL EQUALIZED VALUE	SOLD FOR TAXES	VALUATIONS BY SCHOOL DISTRICTS AS EQUALIZED BY DEPARTMENT OF TAXATION: District No. ..... Rate ..... Mills	District No. ..... Rate ..... Mills	District No. ..... Rate ..... Mills	District No. ..... Rate ..... Mills	District No. ..... Rate ..... Mills	District No. ..... Rate ..... Mills	Tax including State Homestead ..... Mills	State Tax on Non-Homestead ..... Mills	SPECIAL TAXES	TOTAL TAXES		PAID	WHEN PAID	Number of Receipt	March Settlement 1957	June Settlement 1957	Penalty	November Settlement 1957	Penalty	Collections to First Monday in January 1955	Penalty	Delinquent on First Monday in January 1955	Total Delinquent Tax and Penalty	REMARKS
							Acres	Mills					Dollars	Dollars	Dollars	Dollars	Dollars	Dollars	Dollars	Dollars	Dollars	Dollars	Dollars	Dollars	Dollars		Dollars	Dollars	Dollars	Dollars	Dollars	Dollars	$ cts.	$ cts.	$ cts.			Month Day Year		$ cts.	$ cts.	$ cts.	$ cts.	$ cts.	$ cts.	$ cts.	$ cts.	$ cts.	
State of Minnesota		1	NE¼ of NE¼ Lot 1	S	139	31			11																	1											1											
State of Minnesota		2	NW¼ of NE¼ Lot 2						30																	2											2											
State of Minnesota		3	SW¼ of NE¼																							3											3											
State of Minnesota		4	SE¼ of NE¼																							4											4											
		5																								5											5											
State of Minnesota		6	NE¼ of NW¼ Lot 3																							6											6											
State of Minnesota		7	NW¼ of NW¼ Lot 4																							7											7											
State of Minnesota		8	SW¼ of NW¼ Lot 5																							8											8											
State of Minnesota		9	SE¼ of NW¼ Lot 6																							9											9											
		10																								10											10											
State of Minnesota		11	NE¼ of SW¼ Lot 7																							11											11											
		12	NW¼ of SW¼																							12											12											
Lawrence + Ann Glassman		13	SW¼ of SW¼ Lot 8																							13											13											
State of Minnesota		14	SE¼ of SW¼ Lot 5																							14											14											
		15																								15											15											
State of Minnesota		16	NE¼ of SE¼																							16											16											
State of Minnesota		17	NW¼ of SE¼																							17											17											
State of Minnesota		18	SW¼ of SE¼																							18											18											
State of Minnesota		19	SE¼ of SE¼																							19											19											
		20																								20											20											

under water

Assessment Roll and Tax List of Real Property in the Town of Beulah, Cass County, Minnesota, for Taxes for the Year 1956.

Form SCD (56) WILLIS-DUFF COMPANY, MINNEAPOLIS

* Indicate Type of Property: R-Residential, C-Commercial, I-Industrial, U-Utility, F-Farm, L-Lakeshore, T-Timber, M-Mineral

	In Whose Name Assessed	To Whom Transferred	Description of Property: Subdivision	Sec. or Lot	Town or Block	Rng.	Number of Acres of Land: Acres	100ths	No. School District	Indicate Improved Tax or No	Indicate Homestead Tax or No	* Indicate Type of Property	True and Full Valuations: Land Exclusive of Structures and Improvements	Buildings and Other Structures	Machinery Permanently Attached to Real Estate	Total True and Full Value	Assessed Valuations: Rural: Homestead Up to $1,000 20%	Rural: Over $4,000 and Non-Homestead 33⅓%	All Other: Timber Land Class 3a 20%	All Other: Homestead Up to $4,000 25%	All Other: Over $4,000 and Non-Homestead 40%	All Other: Machinery Permanently Attached to Real Estate 33⅓%	Total Assessed Value	Total Assessed Value as Equalized by the Board of Review	Final Equalized Value
													Dollars	Dollars	Dollars	Dollars	Dollars	Dollars	Dollars	Dollars	Dollars	Dollars	Dollars	Dollars	Dollars
1	Dale O. Kriens		NE¼ of NE¼ Lot 1	6	134	21	37.06		30	No	Yes	T	111			111		37					37		
2	Lena Shortenson		NW¼ of NE¼ Lot 2				37.90			"	"	"	117			117		39					39		
3	" "		SW¼ of NE¼				40			"	"	"	119	137		256		85					85		
4	Jack H. & Louise Cole & Vernon Barnette		SE¼ of NE¼ Lot 10				36.75			"	"	"	120			120		40					40		
5																									
6	Lena Shortenson		NE¼ of NW¼ Lot 3				38.74			"	"	"	117			117		39					39		
7	F. C. Campton		NW¼ of NW¼ Lot 4				36.82			Yes	"	2	110			110	32						32		
8	" "		SW¼ of NW¼ Lot 5				36.50			"	"	"	160			160	32						32		
9	Lena Shortenson		SE¼ of NW¼				40			No	"	T	201			201		67					67		
10																									
11	State of Minnesota		NE¼ of SW¼																						
12	F. C. Campton		NW¼ of SW¼ Lot 6				36.78			Yes	"	2	105			105	21						21		
13	" "		SW¼ of SW¼ Lot 7				37.06			"	"	"	130			130	26						26		
14	Dale O. Kriens		SE¼ of SW¼				40			No	"	T	174			174		58					58		
15																									
16	" "		NE¼ of SE¼ Lot 9				36.40			"	"	"	129			129		43					43		
17	State of Minnesota		NW¼ of SE¼																						
18	Dale O. Kriens		SW¼ of SE¼				40			"	"	"	135			135		45					45		
19	G. J. Kriens		SE¼ of SE¼ Lot 8				32.15			"	"	"	93			93		31					31		
20																									
							594.66						1621	137		1948	101	421					522		

Valuations by School Districts as Equalized by Department of Taxation

	Sold for Taxes	District No. 30 Rate 41.11 Mills	District No. ..... Rate ..... Mills	District No. ..... Rate ..... Mills	District No. ..... Rate ..... Mills	District No. ..... Rate ..... Mills	District No. ..... Rate ..... Mills	Tax including State Homestead ..... Mills	State Tax on Non-Homestead 43.34 Mills	Special Taxes	Total Taxes		Paid	When Paid	Number of Receipt	March Settlement 1957	June Settlement 1957	Penalty	November Settlement 1957	Penalty	Collections to First Monday in January 1958	Penalty	Delinquent on First Monday in January 1958	Total Delinquent Tax and Penalty	Remarks
		Dollars	Dollars	Dollars	Dollars	Dollars	Dollars	$ cts.	$ cts.	$ cts.	$ cts.			Month Day Year		$ cts.	$ cts.	$ cts.	$ cts.	$ cts.	$ cts.	$ cts.	$ cts.	$ cts.	
1	SOLD FOR TAXES	37						958	20		978	1	2nd Half Paid	OCT 23 1957	9489		5.15		5.15					9.78	
2		39						1010	20		1030	2	1st Half Paid	MAY 31 1957											
3		82						2122	44		2166	3	2nd Half Paid	OCT 23 1957	5145		10.83		10.83					21.66	
													1st Half Paid	MAY 31 1957											
4	SOLD FOR TAXES	40						1036	22		1058	4												10.58	
5												5													
6		39						1010	20		1030	6	2nd Half Paid	OCT 23 1957	15145		5.15		5.15						
													1st Half Paid	MAY 31 1957	9489										
7		H 22						570			570	7	PAID IN FULL	FEB 2 1957	576	5.70									
8		H 32						828			828	8	PAID IN FULL	FEB 2 1957		8.28									
9		67						1734	36		1770	9	2nd Half Paid	OCT 23 1957	15145		8.85		8.85						
													1st Half Paid	MAY 31 1957	9489										
10												10													
11												11													
12		H 21						544			544	12	PAID IN FULL	FEB 2 1957	576	5.44									
13		H 26						672			672	13	PAID IN FULL	FEB 2 1957		6.72									
14	SOLD FOR TAXES	58						1500	30		1530	14												15.30	
15												15													
16	SOLD FOR TAXES	43						1112	22		1134	16												11.34	
17	SOLD FOR TAXES											17													
18	SOLD FOR TAXES	45						1164	24		1188	18												11.88	
19	SOLD FOR TAXES	31						802	16		818	19												8.18 & 8.49	
20												20													
		H 101 40 582						15062	254		15316					26.14	29.98		29.98					67.06	

Form 5CD (56) WILDE-SAYRE SHIPLEY, MINNEAPOLIS

Assessment Roll and Tax List of Real Property in the Town of Deerfield, Cass County, Minnesota, for Taxes for the Year 1956.

* Indicate Type of Property: R-Residential, C-Commercial, I-Industrial, U-Utility, F-Farm, L-Lakeshore, T-Timber, M-Mineral

	IN WHOSE NAME ASSESSED	TO WHOM TRANSFERRED	DESCRIPTION OF PROPERTY: SUBDIVISION	Sec. or Lot	Town or Block	Rng.	Number of Acres of Land: Acres	100ths	No. School District	Indicate Homestead Yes or No	Indicate Agricultural Yes or No	Indicate Type of Property	TRUE AND FULL VALUATIONS: LAND Exclusive of Structures and Improvements	BUILDINGS and Other Structures	MACHINERY Permanently Attached to Real Estate	TOTAL True and Full Value	ASSESSED VALUATIONS: RURAL: Homestead Up to $1,000 20%	RURAL: Over $1,000 and Non-Homestead 33⅓%	ALL OTHER: Timber Land, Timber 20%	ALL OTHER: Homestead Up to $4,000 25%	ALL OTHER: Over $4,000 and Non-Homestead 40%	MACHINERY Permanently Attached to Real Estate 33⅓%	TOTAL ASSESSED VALUE	Total Assessed Value at Equalized Value Indicated by Board of Review	FINAL EQUALIZED VALUE
													Dollars	Dollars	Dollars	Dollars	Dollars	Dollars	Dollars	Dollars	Dollars	Dollars	Dollars	Dollars	Dollars
1	~~John S. Campton~~ ~~Melvin C. & Beulah M. Ruez~~		NE¼ of NE¼ Lot 5	9	134	31	38.75		30	No	Yes	2	150			150		50					50		
2	John S. Campton		NW¼ of NE¼				40			"	"	"	154			154		53					53		
3	" ~~John S. Campton~~		SW¼ of NE¼				40			"	"	"	154			154		53					53		
4	~~Melvin C. & Beulah M. Ruez~~		SE¼ of NE¼ Lot 6				21.50			"	"	"	102			102		34					34		
5																									
6	John S. Campton		NE¼ of NW¼				40			"	"	"	130			130		40					40		
7	John C. Campton		NW¼ of NW¼ Lot 1				34.52			Yes	"	"	185	300		485	97						97		
8	" "		SW¼ of NW¼ Lot 2				34.16			"	"	"	105			105	21						21		
9	John S. Campton		SE¼ of NW¼				40			Underwater															
10																									
11	State of Minnesota		NE¼ of SW¼																						
12	State of Minnesota		NW¼ of SW¼ Lot 3																						
13	State of Minnesota		SW¼ of SW¼ Lot 4																						
14	State of Minnesota		SE¼ of SW¼																						
15																									
16	J. C. Campton		NE¼ of SE¼ Lot 7				18.60			No	No	T	18			18		6					6		
17	~~John C. Campton & Maynard E. Hansen~~		NW¼ of SE¼				40			"	"	3	150			150		50					50		
18	~~The Luber Co.~~ "		SW¼ of SE¼				40			"	"	"	152	70		222		74					74		
19	Wm. & Myrtle Bach		SE¼ of SE¼				40			"	"	"	126			126		42					42		
20																									
							427.53						1428	370		1798	118	402					520		

	SOLD FOR TAXES	VALUATIONS BY SCHOOL DISTRICTS AS EQUALIZED BY DEPARTMENT OF TAXATION: District No. 2 Rate 24.5 Mills	District No. ..... Rate ..... Mills	District No. ..... Rate ..... Mills	District No. ..... Rate ..... Mills	District No. ..... Rate ..... Mills	District No. ..... Rate ..... Mills	Tax including State Homestead ..... Mills	State Tax on Non-Homestead 5.34 Mills	SPECIAL TAXES	TOTAL TAXES		PAID	WHEN PAID (Month Day Year)	Number of Receipt	March Settlement 1957	June Settlement 1957	Penalty	November Settlement 1957	Penalty	Collections to First Monday in January 1955	Penalty	Delinquent on First Monday in January 1955	Total Delinquent Tax and Penalty	REMARKS
		Dollars	Dollars	Dollars	Dollars	Dollars	Dollars	$ cts.	$ cts.	$ cts.	$ cts.					$ cts.	$ cts.	$ cts.	$ cts.	$ cts.	$ cts.	$ cts.	$ cts.	$ cts.	
1			50					1294	26		1320	1											1320	1450	
2			53					1372	28		1400	2											1400	1540	
3			53					1372	28		1400	3											1400	1540	
4			34					880	18		898	4											898	988	
5												5													
6			40					1036	22		1058	6											1058	1164	
7			#97					2510			2510	7	PAID IN FULL FEB 2 1957	676		2510									
8			#21					544			544	8	PAID IN FULL FEB 2 1957			544									
9												9													
10												10													
11												11													
12												12													
13												13													
14												14													
15												15													
16			6					156	02		158	16	PAID IN FULL FEB 2 1957	676		158									
17			50					1294	26		1320	17	PAID IN FULL MAY 31 1957	9498			32.94								
18			74					1914	40		1954	18	PAID IN FULL MAY 31 1957												
19			42					1086	22		1108	19	PAID IN FULL OCT 30 1957	6788					11.08	39					
20												20													
			#118																						
			402					13458	212		13670					32.12	32.94		11.08				60.76		
			520																						

Assessment Roll and Tax List of Real Property in the Town of Freefield, Cass County, Minnesota, for Taxes for the Year 1956.

Form SCD (56) [illegible]

* Indicate Type of Property: R-Residential, C-Commercial, I-Industrial, U-Utility, F-Farm, L-Lakeshore, T-Timber, M-Mineral

	In Whose Name Assessed	To Whom Transferred	Description of Property: Subdivision	Sec. or Lot	Town or Block	Rng.	Number of Acres of Land: Acres	100ths	No. School District	Indicate Homestead by Yes or No	Indicate Agricultural by Yes or No	* Indicate Type of Property	True and Full Valuations: Land Exclusive of Structures and Improvements	Buildings and Other Structures	Machinery Permanently Attached to Real Estate	Total True and Full Value	Assessed Valuations: Rural: Homestead Up to $1,000 20%	Rural: Over $1,000 and Non-Homestead 33⅓%	All Other: Timber Land Class 3e 20%	All Other: Homestead Up to $1,000 25%	All Other: Over $1,000 and Non-Homestead 40%	All Other: Machinery Permanently Attached to Real Estate 33⅓%	Total Assessed Value	Total Assessed Value as Equalized by the Board of Review	Final Equalized Value
													Dollars	Dollars	Dollars	Dollars	Dollars	Dollars	Dollars	Dollars	Dollars	Dollars	Dollars	Dollars	Dollars
1	State of Minnesota		NE¼ of NE¼				$ 154.31		# 30																
2	State of Minnesota		NW¼ of NE¼																						
3	State of Minnesota		SW¼ of NE¼																						
4	Wm. J. & Angeline Bembowski		SE¼ of NE¼				40			No	Yes	F	160			160		40					40		
5																									
6	State of Minnesota		NE¼ of NW¼																						
7	Laurence & Ann Glassman		NW¼ of NW¼ Lot 1				32.80			Yes	"	"	35.41			35	7						7		
8	" " "		SW¼ of NW¼ Lot 2				12.40			"	"	"	15			15	3						3		
9	State of Minnesota		SE¼ of NW¼																						
10																									
11	Laurence & Ann Glassman		NE¼ of SW¼ Lot 3				40			"	"	"	195			195	39						39		
12	" " "		NW¼ of SW¼ Lot 4				14			"	"	"	5			5	1						1		
13	" " "		SW¼ of SW¼ lies in N.W. in S.E. Cor.				34			"	"	"	165			165	33						33		
14	" " "		SE¼ of SW¼				40			"	"	"	280	225		505	101						101		
15	Claude Blanchard Jr.		lies in S.E. Cor. of S.W¼ of S.W¼				1			No	"	T	3			3		1					1		
16	Wm. & Angeline Bembowski		NE¼ of SE¼				40			"	"	"	120			120		40					40		
17	" " "		NW¼ of SE¼				40			"	"	"	120			120		40					40		
18	" " "		SW¼ of SE¼				40			"	"	F	126			126		42					42		
19	" " "		SE¼ of SE¼				40			"	"	T	120			120		40					40		
20																									
							379.20						1304	225		1529	184	302					486		

	Sold for Taxes	Valuations by School Districts as Equalized by Department of Taxation: District No. ..... Rate ..... Mills	District No. 5 Rate 24.5 Mills	District No. ..... Rate ..... Mills	District No. ..... Rate ..... Mills	District No. ..... Rate ..... Mills	District No. ..... Rate ..... Mills	Tax including State Homestead ..... Mills	State Tax on Non-Homestead 24.5 Mills	Special Taxes	Total Taxes		Paid	When Paid: Month Day Year	Number of Receipt	March Settlement 1957	June Settlement 1957	Penalty	November Settlement 1957	Penalty	Collections to First Monday in January 1958	Penalty	Delinquent on First Monday in January 1958	Penalty	Total Delinquent Tax and Penalty	Remarks
		Dollars	Dollars	Dollars	Dollars	Dollars	Dollars	$ cts.	$ cts.	$ cts.	$ cts.					$ cts.	$ cts.	$ cts.	$ cts.	$ cts.	$ cts.	$ cts.	$ cts.	$ cts.	$ cts.	
1												1														
2												2														
3												3														
4			40					10.36	2.2		10.58	4	2nd Half Paid 1st Half Paid	OCT 31 1957 MAY 31 1957	15566 9441		5.29		5.29							
5												5														
6												6														
7			# 7					1.82			1.82	7	2nd Half Paid 1st Half Paid	OCT 31 1957 MAY 31 1957												
8			# 3					.78			.78	8	2nd Half Paid 1st Half Paid	OCT 31 1957 MAY 31 1957												
9												9														
10												10			9488		23.82		23.82							
11			# 39					10.10			10.10	11	2nd Half Paid 1st Half Paid	OCT 31 1957 MAY 31 1957	16097											
12			# 1					.26			.26	12	2nd Half Paid 1st Half Paid	OCT 31 1957 MAY 31 1957												
13			# 33					8.54			8.54	13	2nd Half Paid 1st Half Paid	OCT 31 1957 MAY 31 1957												
14			# 101					26.14			26.14	14	2nd Half Paid 1st Half Paid	OCT 31 1957 MAY 31 1957												
15			1					.26			.26	15														
16			40					10.36	2.2		10.58	16	2nd Half Paid 1st Half Paid	OCT 31 1957 MAY 31 1957									26.45	2.8	
17			40					10.36	2.2		10.58	17	2nd Half Paid 1st Half Paid	OCT 31 1957 MAY 31 1957	15556 9441		21.41		21.41							
18			42					10.86	2.2		11.08	18	2nd Half Paid 1st Half Paid	OCT 31 1957 MAY 31 1957												
19			40					10.36	2.2		10.58	19	2nd Half Paid 1st Half Paid	OCT 31 1957 MAY 31 1957												
20												20														
			# 184 Pop 347					100.20	11.0		101.30						50.52		50.52					2.6		

Form 5C17-1501 [illegible]

Assessment Roll and Tax List of Real Property in the Town of Deerfield, Cass County, Minnesota, for Taxes for the Year 1956.

* Indicate Type of Property: R-Residential, C-Commercial, I-Industrial, U-Utility, F-Farm, L-Lakeshore, T-Timber, M-Mineral

			DESCRIPTION OF PROPERTY								TRUE AND FULL VALUATIONS				ASSESSED VALUATIONS										
															RURAL		ALL OTHER								
IN WHOSE NAME ASSESSED	TO WHOM TRANSFERRED		SUBDIVISION	Sec. or Lot	Town or Block	Rng.	Number of Acres of Land: Acres	Number of Acres of Land: 100ths	No. School District	Indicate Personal Tax on Re	Indicate Real Estate Tax on Re	Indicate Type of Property *	LAND Exclusive of Structures and Improvements	BUILDINGS and Other Structures	MACHINERY Permanently Attached to Real Estate	TOTAL True and Full Value	Homestead Up to $1,000 20%	Over $1,000 and Non-Homestead 33⅓%	Timber Land Classified 20%	Homestead Up to $4,000 25%	Over $4,000 and Non-Homestead 40%	MACHINERY Permanently Attached to Real Estate 33⅓%	TOTAL ASSESSED VALUE	Total Assessed Value as Equalized by the Board of Review	FINAL EQUALIZED VALUE
													Dollars	Dollars	Dollars	Dollars	Dollars	Dollars	Dollars	Dollars	Dollars	Dollars	Dollars	Dollars	Dollars
State of Minnesota		1	NE ¼ of NE ¼	9	139	31			# 50																
State of Minnesota		2	NW ¼ of NE ¼																						
State of Minnesota		3	SW ¼ of NE ¼ Lot 5																						
State of Minnesota		4	SE ¼ of NE ¼																						
		5																							
State of Minnesota		6	NE ¼ of NW ¼																						
State of Minnesota		7	NW ¼ of NW ¼																						
State of Minnesota		8	SW ¼ of NW ¼																						
State of Minnesota		9	SE ¼ of NW ¼ Lot 4																						
		10																							
State of Minnesota		11	NE ¼ of SW ¼ Lot 3																						
State of Minnesota		12	NW ¼ of SW ¼ Lot 2																						
State of Minnesota		13	SW ¼ of SW ¼ Lot 1																						
State of Minnesota		14	SE ¼ of SW ¼ Lot 8																						
State of Minnesota		15	Lot 7																						
State of Minnesota		16	NE ¼ of SE ¼																						
State of Minnesota		17	NW ¼ of SE ¼ Lot 6																						
State of Minnesota		18	SW ¼ of SE ¼																						
State of Minnesota		19	SE ¼ of SE ¼																						
		20																							

	VALUATIONS BY SCHOOL DISTRICTS AS EQUALIZED BY DEPARTMENT OF TAXATION																								
SOLD FOR TAXES	District No. ..... Rate ....Mills	District No. ..... Rate ....Mills	District No. ..... Rate ....Mills	District No. ..... Rate ....Mills	District No. ..... Rate ....Mills	District No. ..... Rate ....Mills	Tax including State Homestead ....Mills	State Tax on Non-Homestead ....Mills	SPECIAL TAXES	TOTAL TAXES		PAID	WHEN PAID	Number of Receipt	March Settlement 1957	June Settlement 1957	Penalty	November Settlement 1957	Penalty	Collections to First Monday in January 1958	Penalty	Delinquent on First Monday in January 1958	Penalty	Total Delinquent Tax and Penalty	REMARKS
	Dollars	Dollars	Dollars	Dollars	Dollars	Dollars	$ cts.	$ cts.	$ cts.	$ cts.			Month Day Year		$ cts.	$ cts.	$ cts.	$ cts.	$ cts.	$ cts.	$ cts.	$ cts.	$ cts.	$ cts.	
1											1														
2											2														
3											3														
4											4														
5											5														
6											6														
7											7														
8											8														
9											9														
10											10														
11											11														
12											12														
13											13														
14											14														
15											15														
16											16														
17											17														
18											18														
19											19														
20											20														

Assessment Roll and Tax List of Real Property in the Town of Bluefield, Cass County, Minnesota, for Taxes for the Year 1956.

Form 5C(1) (55) MILLER-DAVIS COMPANY, MINNEAPOLIS

* Indicate Type of Property: R-Residential, C-Commercial, I-Industrial, U-Utility, F-Farm, L-Lakeshore, T-Timber, M-Mineral

	IN WHOSE NAME ASSESSED	TO WHOM TRANSFERRED	DESCRIPTION OF PROPERTY: SUBDIVISION	Sec. or Lot	Town or Block	Rng.	Number of Acres of Land: Acres	100ths	No. School District	Indicate Homestead Tax or No	Indicate Agricultural Tax or No	* Indicate Type of Property	TRUE AND FULL VALUATIONS: LAND Exclusive of Structures and Improvements	BUILDINGS and Other Structures	MACHINERY Permanently Attached to Real Estate	TOTAL True and Full Value	ASSESSED VALUATIONS: RURAL: Homestead Up to $4,000 20%	RURAL: Over $4,000 and Non-Homestead 33⅓%	ALL OTHER: Timber Land Class Je 20%	ALL OTHER: Homestead Up to $4,000 25%	ALL OTHER: Over $4,000 and Non-Homestead 40%	ALL OTHER: MACHINERY Permanently Attached to Real Estate 33⅓%	TOTAL ASSESSED VALUE	Total Assessed Value as Equalized by the Board of Review	FINAL EQUALIZED VALUE
							Acres	100ths					Dollars	Dollars	Dollars	Dollars	Dollars	Dollars	Dollars	Dollars	Dollars	Dollars	Dollars	Dollars	Dollars
1	State of Minnesota		N E ¼ of N E ¼						30				10	134	31										
2	State of Minnesota		N W ¼ of N E ¼																						
3	State of Minnesota		S W ¼ of N E ¼																						
4	State of Minnesota		S E ¼ of N E ¼																						
5																									
6	State of Minnesota		N E ¼ of N W ¼																						
7	State of Minnesota		N W ¼ of N W ¼																						
8	State of Minnesota		S W ¼ of N W ¼																						
9	State of Minnesota		S E ¼ of N W ¼																						
10																									
11	State of Minnesota		N E ¼ of S W ¼																						
12	State of Minnesota		N W ¼ of S W ¼																						
13	State of Minnesota		S W ¼ of S W ¼																						
14	State of Minnesota		S E ¼ of S W ¼																						
15																									
16	State of Minnesota		N E ¼ of S E ¼																						
17	State of Minnesota		N W ¼ of S E ¼																						
18	State of Minnesota		S W ¼ of S E ¼																						
19	State of Minnesota		S E ¼ of S E ¼																						
20																									

	VALUATIONS BY SCHOOL DISTRICTS AS EQUALIZED BY DEPARTMENT OF TAXATION: District No. ..... Rate ..... Mills	District No. ..... Rate ..... Mills	District No. ..... Rate ..... Mills	District No. ..... Rate ..... Mills	District No. ..... Rate ..... Mills	District No. ..... Rate ..... Mills	Tax including State Homestead .....Mills	State Tax on Non-Homestead .....Mills	SPECIAL TAXES	TOTAL TAXES		PAID	WHEN PAID	Number of Receipt	March Settlement 1957	June Settlement 1957	Penalty	November Settlement 1957	Penalty	Collections to First Monday in January 1958	Penalty	Delinquent on First Monday in January 1958	Total Delinquent Tax and Penalty	REMARKS
	Dollars	Dollars	Dollars	Dollars	Dollars	Dollars	$ cts.	$ cts.	$ cts.	$ cts.			Month Day Year		$ cts.	$ cts.	$ cts.	$ cts.	$ cts.	$ cts.	$ cts.	$ cts.	$ cts.	
1											1													
2											2													
3											3													
4											4													
5											5													
6											6													
7											7													
8											8													
9											9													
10											10													
11											11													
12											12													
13											13													
14											14													
15											15													
16											16													
17											17													
18											18													
19											19													
20											20													

Assessment Roll and Tax List of Real Property in the Town of Backfield, Cass County, Minnesota, for Taxes for the Year 1956.

Form SCD-(56) BLUE-BLACK CARBON, BINDERS

* Indicate Type of Property: R-Residential, C-Commercial, I-Industrial, U-Utility, F-Farm, L-Lakeshore, T-Timber, M-Mineral

		DESCRIPTION OF PROPERTY									TRUE AND FULL VALUATIONS				ASSESSED VALUATIONS																
															RURAL		ALL OTHER														
IN WHOSE NAME ASSESSED	TO WHOM TRANSFERRED		SUBDIVISION	Sec. or Lot	Town or Block	Rng.	Number of Acres of Land: Acres	Number of Acres of Land: 100ths	No. School District	Indicate Homestead Yes or No	Indicate Agricultural Yes or No	* Indicate Type of Property	LAND Exclusive of Structures and Improvements	BUILDINGS and Other Structures	MACHINERY Permanently Attached to Real Estate	TOTAL True and Full Value	Homestead Up to $4,000	Over $4,000 and Non-Homestead	Timber Land Class 3c	Homestead Up to $4,000	Over $4,000 and Non-Homestead	MACHINERY Permanently Attached to Real Estate	TOTAL ASSESSED VALUE	Total Assessed Value as Equalized by the Board of Review	FINAL EQUALIZED VALUE
													Dollars	Dollars	Dollars	Dollars	Dollars	Dollars	Dollars	Dollars	Dollars	Dollars	Dollars	Dollars	Dollars
State of Minnesota		1	NE¼ of NE¼	11	134	31			30																
State of Minnesota		2	NW¼ of NE¼																						
State of Minnesota		3	SW¼ of NE¼																						
State of Minnesota		4	SE¼ of NE¼																						
		5																							
State of Minnesota		6	NE¼ of NW¼																						
State of Minnesota		7	NW¼ of NW¼																						
State of Minnesota		8	SW¼ of NW¼																						
State of Minnesota		9	SE¼ of NW¼																						
		10																							
State of Minnesota		11	NE¼ of SW¼																						
State of Minnesota		12	NW¼ of SW¼																						
State of Minnesota		13	SW¼ of SW¼																						
State of Minnesota		14	SE¼ of SW¼																						
		15																							
State of Minnesota		16	NE¼ of SE¼																						
State of Minnesota		17	NW¼ of SE¼																						
State of Minnesota		18	SW¼ of SE¼																						
State of Minnesota		19	SE¼ of SE¼																						
		20																							

	VALUATIONS BY SCHOOL DISTRICTS AS EQUALIZED BY DEPARTMENT OF TAXATION																												
	District No. ..... Rate ..... Mills	District No. ..... Rate ..... Mills	District No. ..... Rate ..... Mills	District No. ..... Rate ..... Mills	District No. ..... Rate ..... Mills	District No. ..... Rate ..... Mills																							
SOLD FOR TAXES	Dollars	Dollars	Dollars	Dollars	Dollars	Dollars																							
1																													
2																													
3																													
4																													
5																													
6																													
7																													
8																													
9																													
10																													
11																													
12																													
13																													
14																													
15																													
16																													
17																													
18																													
19																													
20																													

	Tax including State Homestead ..... Mills	State Tax on Non-Homestead ..... Mills	SPECIAL TAXES	TOTAL TAXES		PAID	WHEN PAID	Number of Receipt	March Settlement 1957	June Settlement 1957	Penalty	November Settlement 1957	Penalty	Collections to First Monday in January 1958	Penalty	Delinquent on First Monday in January 1958	Total Delinquent Tax and Penalty	REMARKS
	$ cts.	$ cts.	$ cts.	$ cts.			Month Day Year		$ cts.	$ cts.	$ cts.	$ cts.	$ cts.	$ cts.	$ cts.	$ cts.	$ cts.	
1					1													
2					2													
3					3													
4					4													
5					5													
6					6													
7					7													
8					8													
9					9													
10					10													
11					11													
12					12													
13					13													
14					14													
15					15													
16					16													
17					17													
18					18													
19					19													
20					20													

Assessment Roll and Tax List of Real Property in the Town of Bonfield, Cass County, Minnesota, for Taxes for the Year 1956.

Form 5CD (56) BLUE-BLACK BINDERY, BEMIDJI, MINN.

* Indicate Type of Property: R-Residential, C-Commercial, I-Industrial, U-Utility, F-Farm, L-Lakeshore, T-Timber, M-Mineral

		DESCRIPTION OF PROPERTY								TRUE AND FULL VALUATIONS				ASSESSED VALUATIONS																			
														RURAL		ALL OTHER																	
IN WHOSE NAME ASSESSED	TO WHOM TRANSFERRED		SUBDIVISION	Sec. or Lot	Town or Block	Rg.	Number of Acres of Land: Acres	Number of Acres of Land: 1/100ths	No. School District	Indicate Homestead Yes or No	Indicate Agricultural Yes or No	Indicate Co-operative Property	LAND Exclusive of Structures and Improvements	BUILDINGS and Other Structures	MACHINERY Permanently Attached to Real Estate	TOTAL True and Full Value	Homestead Up to $4,000	Over $4,000 and Non-Homestead	Timber Land Class 3c	Homestead Up to $4,000	Over $4,000 and Non-Homestead	MACHINERY Permanently Attached to Real Estate	TOTAL ASSESSED VALUE	Total Assessed Value as Equalized by the Board of Review	FINAL EQUALIZED VALUE
													Dollars	Dollars	Dollars	Dollars	Dollars	Dollars	Dollars	Dollars	Dollars	Dollars	Dollars	Dollars	Dollars
State of Minnesota		1	NE ¼ of NE ¼		12	12431			30																
State of Minnesota		2	NW ¼ of NE ¼																						
State of Minnesota		3	SW ¼ of NE ¼																						
State of Minnesota		4	SE ¼ of NE ¼																						
		5																							
State of Minnesota		6	NE ¼ of NW ¼																						
State of Minnesota		7	NW ¼ of NW ¼																						
State of Minnesota		8	SW ¼ of NW ¼																						
State of Minnesota		9	SE ¼ of NW ¼																						
		10																							
State of Minnesota		11	NE ¼ of SW ¼																						
State of Minnesota		12	NW ¼ of SW ¼																						
State of Minnesota		13	SW ¼ of SW ¼																						
State of Minnesota		14	SE ¼ of SW ¼																						
		15																							
State of Minnesota		16	NE ¼ of SE ¼																						
State of Minnesota		17	NW ¼ of SE ¼																						
State of Minnesota		18	SW ¼ of SE ¼																						
State of Minnesota		19	SE ¼ of SE ¼																						
		20																							

	VALUATIONS BY SCHOOL DISTRICTS AS EQUALIZED BY DEPARTMENT OF TAXATION																													
SOLD FOR TAXES	District No. ..... Rate ..... Mills		District No. ..... Rate ..... Mills		District No. ..... Rate ..... Mills		District No. ..... Rate ..... Mills		District No. ..... Rate ..... Mills		Tax including State Homestead ..... Mills	State Tax on Non-Homestead ..... Mills	SPECIAL TAXES	TOTAL TAXES		PAID	WHEN PAID			Number of Receipt	March Settlement 1957	June Settlement 1957	Penalty	November Settlement 1957	Penalty	Collections to First Monday in January 1958	Penalty	Delinquent on First Monday in January 1958	Total Delinquent Tax and Penalty	REMARKS
	Dollars	Dollars	Dollars	Dollars	Dollars	Dollars	Dollars	Dollars	Dollars	Dollars	$ cts.	$ cts.	$ cts.	$ cts.			Month	Day	Year		$ cts.	$ cts.	$ cts.	$ cts.	$ cts.	$ cts.	$ cts.	$ cts.	$ cts.	
1															1															
2															2															
3															3															
4															4															
5															5															
6															6															
7															7															
8															8															
9															9															
10															10															
11															11															
12															12															
13															13															
14															14															
15															15															
16															16															
17															17															
18															18															
19															19															
20															20															

Assessment Roll and Tax List of Real Property in the Town of Backfield, Cass County, Minnesota, for Taxes for the Year 1956.

Form 5CD (56) BUILD-RITE DIVISION, BUNGALOW

* Indicate Type of Property: R-Residential, C-Commercial, I-Industrial, U-Utility, F-Farm, L-Lakeshore, T-Timber, M-Mineral

		DESCRIPTION OF PROPERTY									TRUE AND FULL VALUATIONS				ASSESSED VALUATIONS																			
															RURAL		ALL OTHER																	
IN WHOSE NAME ASSESSED	TO WHOM TRANSFERRED		SUBDIVISION	Sec. or Lot	Town or Block	Rge.	Number of Acres of Land: Acres	Number of Acres of Land: 100ths	No. School District	Indicates Agricultural Tax or No	Indicates Agricultural Tax or No	* Indicates Type of Property	LAND Exclusive of Structures and Improvements	BUILDINGS and Other Structures	MACHINERY Permanently Attached to Real Estate	TOTAL True and Full Value	Homestead Up to $4,000 20%	Over $4,000 and Non-Homestead 33⅓%	Timber Land Class 3a 20%	Homestead Up to $1,000 25%	Over $4,000 and Non-Homestead 40%	MACHINERY Permanently Attached to Real Estate 33⅓%	TOTAL ASSESSED VALUE	Total Assessed Value as Equalized by the Board of Review	FINAL EQUALIZED VALUE
													Dollars	Dollars	Dollars	Dollars	Dollars	Dollars	Dollars	Dollars	Dollars	Dollars	Dollars	Dollars	Dollars
State of Minnesota	1		NE¼ of NE¼	13	134	31			50																
State of Minnesota	2		NW¼ of NE¼																						
State of Minnesota	3		SW¼ of NE¼																						
P. E. + Ida Mae Sawyer	4		SE¼ of NE¼				40			Yes	Yes	T	80			80	16						16		
	5																								
State of Minnesota	6		NE¼ of NW¼																						
State of Minnesota	7		NW¼ of NW¼																						
State of Minnesota	8		SW¼ of NW¼																						
State of Minnesota	9		SE¼ of NW¼																						
	10																								
State of Minnesota	11		NE¼ of SW¼																						
State of Minnesota	12		NW¼ of SW¼																						
State of Minnesota	13		SW¼ of SW¼																						
State of Minnesota	14		SE¼ of SW¼																						
	15																								
P. E. + Ida Sawyer	16		NE¼ of SE¼				40			"	"	T	325	100		325	65						65		
State of Minnesota	17		NW¼ of SE¼																						
Paul Sawyer, Jr.	18		SW¼ of SE¼				40			Yes	"	T	130			130	40						40		
State of Minnesota	19		SE¼ of SE¼																						
	20																								
							120						425	100		525	121	40					121		

	SOLD FOR TAXES	VARIATIONS BY SCHOOL DISTRICTS AS EQUALIZED BY DEPARTMENT OF TAXATION						Tax Including State Homestead	State Tax on Non-Homestead	SPECIAL TAXES	TOTAL TAXES		PAID	WHEN PAID			Number of Receipt	March Settlement 1957	June Settlement 1957	Penalty	November Settlement 1957	Penalty	Collections to First Monday in January 1958	Penalty	Delinquent on First Monday in January 1958	Total Delinquent Tax and Penalty	REMARKS
		District No. ..... Rate ..... Mills	District No. 2230 Rate 41 Mills	District No. ..... Rate ..... Mills	District No. ..... Rate ..... Mills	District No. ..... Rate ..... Mills	District No. ..... Rate ..... Mills							Month	Day	Year										
		Dollars	Dollars	Dollars	Dollars	Dollars	Dollars	$ cts.	$ cts.	$ cts.	$ cts.							$ cts.	$ cts.	$ cts.	$ cts.	$ cts.	$ cts.	$ cts.	$ cts.	$ cts.	
1												1															
2												2															
3												3															
4			4 16					414			414	4	Balance Paid Part Paid	OCT	25	1957 MAY 31 1957											
5												5															
6												6															
7												7															
8												8															
9												9															
10												10					15230 9587		1556		1598						
11												11															
12												12															
13												13															
14												14															
15												15															
16			4 65					1682			1682	16	Balance Paid Part Paid	OCT	25	1957 MAY 31 1957											
17												17															
18			40					1036	22		1058	18	Balance Paid Part Paid	OCT	25	1957 MAY 31 1957											
19												19															
20												20															
			4 81 40 121					3132	22		3154								1556		1598						

Assessment Roll and Tax List of Real Property in the Town of Deerfield, Cass County, Minnesota, for Taxes for the Year 1956.

Form 5CD (56) WILLIS-DAVIS COMPANY, DENVER, C

* Indicate Type of Property: R-Residential, C-Commercial, I-Industrial, U-Utility, F-Farm, L-Lakeshore, T-Timber, M-Mineral

	IN WHOSE NAME ASSESSED	TO WHOM TRANSFERRED	DESCRIPTION OF PROPERTY: SUBDIVISION	Sec. or Lot	Town or Block	Reg.	Number of Acres of Land: Acres	100ths	No. School District	Indicate Homestead Tax or No	Indicate Agricultural Tax or No	Indicate Type of Property	TRUE AND FULL VALUATIONS: LAND Exclusive of Structures and Improvements (Dollars)	BUILDINGS and Other Structures (Dollars)	MACHINERY Permanently Attached to Real Estate (Dollars)	TOTAL True and Full Value (Dollars)	ASSESSED VALUATIONS: RURAL: Homestead Up to $4,000 20% (Dollars)	RURAL: Over $4,000 and Non-Homestead 33⅓% (Dollars)	ALL OTHER: Timber Land Class 3a 20% (Dollars)	ALL OTHER: Homestead Up to $4,000 25% (Dollars)	ALL OTHER: Over $4,000 and Non-Homestead 40% (Dollars)	ALL OTHER: MACHINERY Permanently Attached to Real Estate 33⅓% (Dollars)	TOTAL ASSESSED VALUE (Dollars)	Total Assessed Value as Equalized by the Board of Review (Dollars)	FINAL EQUALIZED VALUE (Dollars)
1	State of Minnesota		NE¼ of NE¼	14	134	31			14																
2	State of Minnesota		NW¼ of NE¼						50																
3	State of Minnesota		SW¼ of NE¼																						
4	State of Minnesota		SE¼ of NE¼																						
5																									
6	State of Minnesota		NE¼ of NW¼																						
7	State of Minnesota		NW¼ of NW¼																						
8	State of Minnesota		SW¼ of NW¼																						
9	State of Minnesota		SE¼ of NW¼																						
10																									
11	State of Minnesota		NE¼ of SW¼																						
12	State of Minnesota		NW¼ of SW¼																						
13	State of Minnesota		SW¼ of SW¼																						
14	State of Minnesota		SE¼ of SW¼																						
15																									
16	State of Minnesota		NE¼ of SE¼																						
17	State of Minnesota		NW¼ of SE¼																						
18	State of Minnesota		SW¼ of SE¼																						
19	State of Minnesota		SE¼ of SE¼																						
20																									

	SOLD FOR TAXES	VALUATIONS BY SCHOOL DISTRICTS AS EQUALIZED BY DEPARTMENT OF TAXATION: District No.... Rate.... Mills (Dollars)	District No.... Rate.... Mills (Dollars)	District No.... Rate.... Mills (Dollars)	District No.... Rate.... Mills (Dollars)	District No.... Rate.... Mills (Dollars)	District No.... Rate.... Mills (Dollars)	Tax Including State Homestead ....Mills ($ cts.)	State Tax on Non-Homestead ....Mills ($ cts.)	SPECIAL TAXES ($ cts.)	TOTAL TAXES ($ cts.)		PAID	WHEN PAID: Month Day Year	Number of Receipt	March Settlement 1957 ($ cts.)	June Settlement 1957 ($ cts.)	Penalty ($ cts.)	November Settlement 1957 ($ cts.)	Penalty ($ cts.)	Collections to First Monday in January 1958 ($ cts.)	Penalty ($ cts.)	Delinquent on First Monday in January 1958 ($ cts.)	Total Delinquent Tax and Penalty ($ cts.)	REMARKS
1												1													
2												2													
3												3													
4												4													
5												5													
6												6													
7												7													
8												8													
9												9													
10												10													
11												11													
12												12													
13												13													
14												14													
15												15													
16												16													
17												17													
18												18													
19												19													
20												20													

Assessment Roll and Tax List of Real Property in the Town of Fairfield, Cass County, Minnesota, for Taxes for the Year 1956.

FORM SCU-1 (56) WILLIS-DUNN PRINTS, MINNEAPOLIS

* Indicate Type of Property: R-Residential, C-Commercial, I-Industrial, U-Utility, F-Farm, L-Lakeshore, T-Timber, M-Mineral

	IN WHOSE NAME ASSESSED	TO WHOM TRANSFERRED	DESCRIPTION OF PROPERTY: SUBDIVISION	Sec. or Lot	Town or Block	Reg.	Number of Acres of Land: Acres	100ths	No. School District	Indicate Homestead Tax or No	Indicate Agricultural Tax or No	* Indicate Type of Property	TRUE AND FULL VALUATIONS: LAND Exclusive of Structures and Improvements (Dollars)	BUILDINGS and Other Structures (Dollars)	MACHINERY Permanently Attached to Real Estate (Dollars)	TOTAL True and Full Value (Dollars)	ASSESSED VALUATIONS: RURAL: Homestead Up to $1,000 20% (Dollars)	RURAL: Over $4,000 and Non-Homestead 33⅓% (Dollars)	ALL OTHER: Timber Land Class 3c 20% (Dollars)	ALL OTHER: Homestead Up to $1,000 25% (Dollars)	ALL OTHER: Over $4,000 and Non-Homestead 40% (Dollars)	MACHINERY Permanently Attached to Real Estate 33⅓% (Dollars)	TOTAL ASSESSED VALUE (Dollars)	Total Assessed Value as Equalized by the Board of Review (Dollars)	FINAL EQUALIZED VALUE (Dollars)
1	State of Minnesota		NE¼ of NE¼	15	134	21			30																
2	State of Minnesota		NW¼ of NE¼																						
3	State of Minnesota		SW¼ of NE¼																						
4	State of Minnesota		SE¼ of NE¼																						
5																									
6	State of Minnesota		NE¼ of NW¼																						
7	State of Minnesota		NW¼ of NW¼																						
8	State of Minnesota		SW¼ of NW¼																						
9	State of Minnesota		SE¼ of NW¼																						
10																									
11	State of Minnesota		NE¼ of SW¼																						
12	State of Minnesota		NW¼ of SW¼																						
13	State of Minnesota		SW¼ of SW¼																						
14	State of Minnesota		SE¼ of SW¼																						
15																									
16	State of Minnesota		NE¼ of SE¼ Lot 1																						
17	State of Minnesota		NW¼ of SE¼ Lot 2																						
18	State of Minnesota		SW¼ of SE¼ Lot 3																						
19	State of Minnesota		SE¼ of SE¼																						
20																									

	SOLD FOR TAXES	VALUATIONS BY SCHOOL DISTRICTS AS EQUALIZED BY DEPARTMENT OF TAXATION: District No.... Rate.... Mills	District No.... Rate.... Mills	District No.... Rate.... Mills	District No.... Rate.... Mills	District No.... Rate.... Mills	District No.... Rate.... Mills	Tax including State Homestead ....Mills	State Tax on Non-Homestead ....Mills	SPECIAL TAXES	TOTAL TAXES		PAID	WHEN PAID: Month Day Year	Number of Receipt	March Settlement 1957	June Settlement 1957	Penalty	November Settlement 1957	Penalty	Collections to First Monday in January 1958	Penalty	Delinquent on First Monday in January 1958	Total Delinquent Tax and Penalty	REMARKS
		Dollars	Dollars	Dollars	Dollars	Dollars	Dollars	$ cts.	$ cts.	$ cts.	$ cts.					$ cts.	$ cts.	$ cts.	$ cts.	$ cts.	$ cts.	$ cts.	$ cts.	$ cts.	
1												1													
2												2													
3												3													
4												4													
5												5													
6												6													
7												7													
8												8													
9												9													
10												10													
11												11													
12												12													
13												13													
14												14													
15												15													
16												16													
17												17													
18												18													
19												19													
20												20													

Assessment Roll and Tax List of Real Property in the Town of Deerfield, Cass County, Minnesota, for Taxes for the Year 1956.

Form 5CD (56) WILLIS-GAYLE PRINTING, MINNEAPOLIS

* Indicate Type of Property: R-Residential, C-Commercial, I-Industrial, U-Utility, F-Farm, L-Lakeshore, T-Timber, M-Mineral

In Whose Name Assessed	To Whom Transferred		Description of Property: Subdivision	Sec. or Lot	Town or Block	Rng.	Number of Acres of Land (Acres 100ths)	No. School District	Indicate Homestead Tax or No	Indicate Agricultural Tax or No	* Indicate Type of Property	True and Full Valuations: Land Exclusive of Structures and Improvements (Dollars)	Buildings and Other Structures (Dollars)	Machinery Permanently Attached to Real Estate (Dollars)	Total True and Full Value (Dollars)	Assessed Valuations: Rural: Homestead Up to $4,000 20% (Dollars)	Rural: Over $4,000 and Non-Homestead 33⅓% (Dollars)	All Other: Timber Land Class 3c 20% (Dollars)	All Other: Homestead Up to $4,000 25% (Dollars)	All Other: Over $4,000 and Non-Homestead 40% (Dollars)	All Other: Machinery Permanently Attached to Real Estate 33⅓% (Dollars)	Total Assessed Value (Dollars)	Total Assessed Value as Equalized by the Board of Review (Dollars)	Final Equalized Value (Dollars)
State of Minnesota		1	NE¼ of NE¼	16	139	51		30																
State of Minnesota		2	NW¼ of NE¼																					
State of Minnesota		3	SW¼ of NE¼																					
State of Minnesota		4	SE¼ of NE¼																					
		5																						
State of Minnesota		6	NE¼ of NW¼ } Lot 1																					
		7	NW¼ of NW¼																					
Wm. J. & Angeline Dembowski		8	~~SW¼ of NW¼~~ Lot 2				22.60		No	Yes	T	21			21		7					7		
State of Minnesota		9	SE¼ of NW¼																					
		10																						
State of Minnesota		11	NE¼ of SW¼																					
State of Minnesota		12	NW¼ of SW¼																					
State of Minnesota		13	SW¼ of SW¼																					
State of Minnesota		14	SE¼ of SW¼																					
		15																						
State of Minnesota		16	NE¼ of SE¼																					
State of Minnesota		17	NW¼ of SE¼																					
State of Minnesota		18	SW¼ of SE¼																					
State of Minnesota		19	SE¼ of SE¼																					
		20																						
							22.60					21			21		7					7		

Sold for Taxes	Valuations by School Districts as Equalized by Department of Taxation: District No. ..... Rate ..... Mills	District No. ..... Rate ..... Mills	District No. ..... Rate ..... Mills	District No. ..... Rate ..... Mills	District No. ..... Rate ..... Mills	District No. ..... Rate ..... Mills	Tax including State Homestead ..... Mills	State Tax on Non-Homestead 5.2% Mills	Special Taxes	Total Taxes		Paid	When Paid: Month	Day	Year	Number of Receipt	March Settlement 1957	June Settlement 1957	Penalty	November Settlement 1957	Penalty	Collections to First Monday in January 1958	Penalty	Delinquent on First Monday in January 1958	Total Delinquent Tax and Penalty	Remarks
	Dollars	Dollars	Dollars	Dollars	Dollars	Dollars	$ cts.	$ cts.	$ cts.	$ cts.							$ cts.	$ cts.	$ cts.	$ cts.	$ cts.	$ cts.	$ cts.	$ cts.	$ cts.	
											1															
											2															
											3															
											4															
											5															
											6															
											7															
		7					182	04		186	8	Cty. Treas. Lic. Half Paid	OCT 31 1956 MAY 31 1957			15556 9441		93		93						
											9															
											10															
											11															
											12															
											13															
											14															
											15															
											16															
											17															
											18															
											19															
											20															
		7					182	04		186								93		93						

Assessment Roll and Tax List of Real Property in the Town of Brenfield, Cass County, Minnesota, for Taxes for the Year 1956.

Form 5CD (56) WILLIS-DAVIS COMPANY, MINNEAPOLIS

* Indicate Type of Property: R-Residential, C-Commercial, I-Industrial, U-Utility, F-Farm, L-Lakeshore, T-Timber, M-Mineral

	In Whose Name Assessed	To Whom Transferred		Description of Property: Subdivision	Sec. or Lot	Town or Block	Rng.	Number of Acres of Land (Acres / 100ths)	No. School District	Indicate Homestead Tax in Ms	Indicate Agricultural Tax in Ms	* Indicate Type of Property	True and Full Valuations: Land Exclusive of Structures and Improvements (Dollars)	Buildings and Other Structures (Dollars)	Machinery Permanently Attached to Real Estate (Dollars)	Total True and Full Value (Dollars)	Assessed Valuations: Rural: Homestead Up to $4,000 20% (Dollars)	Rural: Over $4,000 and Non-Homestead 33⅓% (Dollars)	All Other: Timber Land Class 3c 20% (Dollars)	All Other: Homestead Up to $4,000 25% (Dollars)	All Other: Over $4,000 and Non-Homestead 40% (Dollars)	All Other: Machinery Permanently Attached to Real Estate 33⅓% (Dollars)	Total Assessed Value (Dollars)	Total Assessed Value as Equalized by the Board of Review (Dollars)	Final Equalized Value (Dollars)
	Wm. J. & Angeline Dembowski		1	NE¼ of NE¼ Lot 1	17	139	31	32	30	1/10	1/10	T	90			90		30					30		
	" " "		2	NW¼ of NE¼				40		"	"	"	130			130		40					40		
	James W. & Ora E. Ludlow		3	SW¼ of NE¼				40		1/10	"	I	135			135	27						27		
	Wm. J. & Angeline Dembowski		4	SE¼ of NE¼ Lot 2				35.50		1/10	"	"	137			137		46					46		
			5																						
	" " "		6	NE¼ of NW¼				40		"	"	"	171			171		57					57		
	" " "		7	NW¼ of NW¼				40		"	"	"	146	190		336		112					112		
	James W. & Ora E. Ludlow		8	SW¼ of NW¼				40		1/10	"	"	255	170		425	85						85		
	" " "		9	SE¼ of NW¼				40		"	"	T	120			120	24						24		
			10																						
	John H. & Genevieve E. Cunninghall		11	NE¼ of SW¼				40		"	"	"	120			120	24						24		
	" " "		12	NW¼ of SW¼				40		"	"	I	225			225	45						45		
	" " "		13	SW¼ of SW¼				40		"	"	"	240	225		485	97						97		
	" " "		14	SE¼ of SW¼				40		"	"	"	240			240	48						48		
			15																						
	" " "		16	NE¼ of SE¼				40		"	"	T	120			120	24						24		
	" " "		17	NW¼ of SE¼				40		"	"	"	120			120	24						24		
	" " "		18	SW¼ of SE¼				40		"	"	"	135			135	27						27		
	" " "		19	SE¼ of SE¼				40		"	"	"	120			120	24						24		
			20																						
								637.50					2613	585		3100	449	345					794		

	Sold for Taxes	Valuations by School Districts as Equalized by Department of Taxation: District No. 30 Rate 42.11 Mills	District No. ..... Rate ..... Mills	District No. ..... Rate ..... Mills	District No. ..... Rate ..... Mills	District No. ..... Rate ..... Mills	Tax Including State Homestead ..... Mills	State Tax on Non-Homestead 53.34 Mills	Special Taxes	Total Taxes		Paid	When Paid (Month Day Year)	Number of Receipt	March Settlement 1957	June Settlement 1957	Penalty	November Settlement 1957	Penalty	Collections to First Monday in January 1958	Penalty	Delinquent on First Monday in January 1958	Total Delinquent Tax and Penalty	Remarks
		Dollars	Dollars	Dollars	Dollars	Dollars	$ cts.	$ cts.	$ cts.	$ cts.					$ cts.	$ cts.	$ cts.	$ cts.	$ cts.	$ cts.	$ cts.	$ cts.	$ cts.	
1		30					7.76	.16		7.92	1	2nd Half Paid	OCT 31 1957	9441		3.96		3.96						
2		40					10.36	.22		10.58	2	1st Half Paid	MAY 31 1957	15564		5.29		5.29						
3		#27					6.98			6.98	3	2nd Half Paid	OCT 31 1957	15565		3.49		3.49						
4		46					11.90	.24		12.14	4	1st Half Paid	OCT 31 1957	15564		6.07		6.07						
5											5			9441										
6		57					14.74	.30		15.04	6	1st Half Paid	MAY 31 1957	15564		7.52		7.52						
7		112					28.94	.60		29.54	7	1st Half Paid	MAY 31 1957	9441		14.77		14.77						
8		#85					22.00			22.00	8	1st Half Paid	MAY 31 1957	9442		11.00		11.00						
9		#24					6.22			6.22	9	2nd Half Paid	OCT 31 1957	15565		3.11		3.11						
10											10													
11	SOLD FOR TAXES	#24					6.22			6.22	11											6.22		
12	SOLD FOR TAXES	#45					11.64			11.64	12											11.64		
13	SOLD FOR TAXES	#97					25.10			25.10	13											25.10		
14	SOLD FOR TAXES	#48					12.42			12.42	14											12.42		
15											15													
16	SOLD FOR TAXES	#24					6.22			6.22	16											6.22		
17	SOLD FOR TAXES	#24					6.22			6.22	17											6.22		
18		#27					6.98			6.98	18											6.98		
19		#24					6.22			6.22	19											6.22		
20											20													
		#449 / 325 / 794					189.96	1.52		191.48						55.23		55.23				81.62		

Assessment Roll and Tax List of Real Property in the Town of Deerfield, Cass County, Minnesota, for Taxes for the Year 1956.

Form 5CD (56) MILLS-HAYS PRINTS, MINNEAPOLIS

* Indicate Type of Property: R-Residential, C-Commercial, I-Industrial, U-Utility, F-Farm, L-Lakeshore, T-Timber, M-Mineral

	In Whose Name Assessed	To Whose Transferred	Description of Property: Subdivision	Sec. or Lot	Town or Block	Rng.	Number of Acres of Land: Acres	1000ths	No. School District	Indicate Homestead Tax or No	Indicate Agricultural Tax or No	Indicate Type of Property	True and Full Valuations: Land Exclusive of Structures and Improvements	Buildings and Other Structures	Machinery Permanently Attached to Real Estate	Total Top and Full Value	Assessed Valuations: Rural: Homestead Up to $1,000 20%	Rural: Over $1,000 and Non-Homestead 33⅓%	All Other: Timber Land Class 3c 20%	All Other: Homestead Up to $1,000 25%	All Other: Over $1,000 and Non-Homestead 40%	All Other: Machinery Permanently Attached to Real Estate 33⅓%	Total Assessed Value	Total Assessed Value as Equalized by the Board of Review	Final Equalized Value
1	Jena Bishop		NE¼ of NE¼	Beg. 4 rds. S. of NE cor. of Sec. 15	18	139	31	56		No	Yes	F	135			135		45					45		
2	Richard + Robert Duive		NW¼ of NE¼					40		"	"	"	141			141		47					47		
3	Franklin Bishop		SW¼ of NE¼					40		"	"	T	120			120		40					40		
4	Jena Bishop		SE¼ of NE¼					40		"	"	F	156			156		52					52		
5																									
6	Richard + Robert Duive		NE¼ of NW¼					40		"	"	"	150			150		50					50		
7	" " "		NW¼ of NW¼ Lot 1					33.35		"	"	"	201			201		67					67		
8	State of Minnesota		SW¼ of NW¼																						
9	James Bishop		SE¼ of NW¼					40		"	"	T	120			120		40					40		
10																									
11	State of Minnesota		NE¼ of SW¼																						
12	State of Minnesota		NW¼ of SW¼ Lot 3																						
13	State of Minnesota		SW¼ of SW¼ Lot 4																						
14	State of Minnesota		SE¼ of SW¼																						
15																									
16	William + Myrtle Bach		NE¼ of SE¼					40		Yes	"	F	185			185	37						37		
17	State of Minnesota		NW¼ of SE¼																						
18	State of Minnesota		SW¼ of SE¼																						
19	William + Myrtle Bach		SE¼ of SE¼					40		"	"	"	175	625		800	160						160		
20																									
								349.35					1383	625		2008	197	341					538		

	Sold for Taxes	Valuations by School Districts as Equalized by Department of Taxation: District No. ..... Rate ..... Mills	District No. 6448 Rate 43 2.2 Mills	District No. ..... Rate ..... Mills	District No. ..... Rate ..... Mills	District No. ..... Rate ..... Mills	District No. ..... Rate ..... Mills	Tax including State Homestead ..... Mills	State Tax on Non-Homestead 2.24 Mills	Special Taxes	Total Taxes		Paid	When Paid: Month	Day	Year	Number of Receipt	March Settlement 1957	June Settlement 1957	Penalty	November Settlement 1957	Penalty	Collections to First Monday in January 1958	Penalty	Delinquent on First Monday in January 1958	Penalty	Total Delinquent Tax and Penalty	Remarks
		Dollars	Dollars	Dollars	Dollars	Dollars	Dollars	$ cts.	$ cts.	$ cts.	$ cts.							$ cts.	$ cts.	$ cts.	$ cts.	$ cts.	$ cts.	$ cts.	$ cts.	$ cts.	$ cts.	
1			45					1164	24		1188	1	2nd Half Paid	OCT 31	1957	15567		594		594							
													1st Half Paid	MAY 31	1957	9493											
2			47					1216	26		1242	2	2nd Half Paid	OCT 28	1957	15146		621		621							
													1st Half Paid	MAY 31	1957	8228											
3			40					1036	22		1058	3	2nd Half Paid	OCT 31	1957	9493		529		529							
													1st Half Paid	MAY 31	1957	15567											
4			52					1346	28		1374	4	2nd Half Paid	OCT 31	1957	15567		687		687							
													1st Half Paid	MAY 31	1957	9493											
5												5																
6			50					1294	26		1320	6	2nd Half Paid	OCT 28	1957	15146		660		660							
													1st Half Paid	MAY 31	1957	8228											
7			67					1734	36		1770	7	2nd Half Paid	OCT 28	1957	15146		885		885							
													1st Half Paid	MAY 31	1957	8228											
8												8																
9			40					1036	22		1058	9	2nd Half Paid	OCT 31	1957	15567		529		529							
													1st Half Paid	MAY 31	1957	9493											
10												10																
11												11																
12												12																
13												13																
14												14																
15												15																
16			37					958			958	16	PAID IN FULL	OCT 30	1957													
17												17																
18												18					15788				50.98	1.78						
19			160					4140			4140	19	PAID IN FULL	OCT 30	1957													
20												20																
			497					13924	124		14108							4505		9603								
			34																									
			531																									

Assessment Roll and Tax List of Real Property in the Town of Eastfield, Cass County, Minnesota, for Taxes for the Year 1956.

Form 5CD (56) WILLIAM-BATTE COMPANY, MINNEAPOLIS

* Indicate Type of Property: R-Residential, C-Commercial, I-Industrial, U-Utility, F-Farm, L-Lakeshore, T-Timber, M-Mineral

	In Whose Name Assessed	To Whom Transferred	Description of Property: Subdivision	Sec. or Lot	Town or Block	Rng.	Number of Acres of Land: Acres	Hdths	No. School District	Indicates Homestead Tax or No	Indicates Agricultural Tax or No	Indicates Type of Property	True and Full Valuations: Land Exclusive of Structures and Improvements	Buildings and Other Structures	Machinery Permanently Attached to Real Estate	Total True and Full Value	Assessed Valuations: Rural: Homestead Up to $4,000 20%	Rural: Over $4,000 and Non-Homestead 33⅓%	All Other: Timber Land Class 3c 20%	All Other: Homestead Up to $4,000 25%	All Other: Over $4,000 and Non-Homestead 40%	All Other: Machinery Permanently Attached to Real Estate 33⅓%	Total Assessed Value	Total Assessed Value as Equalized by the Board of Review	Final Equalized Value
									#				Dollars	Dollars	Dollars	Dollars	Dollars	Dollars	Dollars	Dollars	Dollars	Dollars	Dollars	Dollars	Dollars
1	Harold B. + Ruth S. Rogers	" " "	NE¼ of NE¼	14	134	31	40		50	Yes	Yes	F	190	450		640	128						128		
2	" " "	" " "	NW¼ of NE¼				40		"	"	"	T	120			120	24						24		
3	" " "	" " "	SW¼ of NE¼				40		"	"	"	"	140			140	28						28		
4	" " "	" " "	SE¼ of NE¼				40		"	"	"	F	180			180	36						36		
5																									
6	State of Minnesota		NE¼ of NW¼																						
7	State of Minnesota		NW¼ of NW¼																						
8	State of Minnesota		SW¼ of NW¼																						
9	State of Minnesota		SE¼ of NW¼																						
10																									
11	State of Minnesota		NE¼ of SW¼																						
12	State of Minnesota		NW¼ of SW¼																						
13	State of Minnesota		SW¼ of SW¼																						
14	State of Minnesota		SE¼ of SW¼																						
15																									
16	Harold + Ruth Rogers		NE¼ of SE¼				40			"	"	F	160			160	24						24		
17	" " "		NW¼ of SE¼				40			"	"	"	145			145	29						29		
18	Roy + Margaret Holden		SW¼ of SE¼				40			"	"	"	120			120	24						24		
19	" " "		SE¼ of SE¼				40			"	"	"	120			120	24						24		
20																									
							320						1135	450		1585	317						317		

	Sold for Taxes	Validations by School Districts as Equalized by Department of Taxation: District No. ..... Rate ..... Mills	District No. ..... Rate ..... Mills	District No. ..... Rate ..... Mills	District No. ..... Rate ..... Mills	District No. ..... Rate ..... Mills	District No. ..... Rate ..... Mills	Tax Including State Homestead ..... Mills	State Tax on Non-Homestead ..... Mills	Special Taxes	Total Taxes		Paid	When Paid: Month	Day	Year	Number of Receipt	March Settlement 1957	June Settlement 1957	Penalty	November Settlement 1957	Penalty	Collections to First Monday in January 1958	Penalty	Delinquent on First Monday in January 1958	Total Delinquent Tax and Penalty	Remarks
		Dollars	Dollars	Dollars	Dollars	Dollars	Dollars	$ cts.	$ cts.	$ cts.	$ cts.							$ cts.	$ cts.	$ cts.	$ cts.	$ cts.	$ cts.	$ cts.	$ cts.	$ cts.	
1		# 128						3312			3312	1	PAID IN FULL	MAY	31	1957	9498		5590								
2		# 24						622			622	2	PAID IN FULL	MAY	31	1957											
3		# 28						724			724	3	PAID IN FULL	MAY	31	1957											
4		# 36						932			932	4	PAID IN FULL	MAY	31	1957											
5												5															
6												6															
7												7															
8												8															
9												9															
10												10															
11												11															
12												12															
13												13															
14												14															
15												15															
16		# 24						622			622	16	PAID IN FULL	MAY	31	1957	9498		1352								
17		# 29						750			750	17	PAID IN FULL	MAY	31	1957											
18	SOLD FOR TAXES	# 24						622			622	18													622	684	
19	SOLD FOR TAXES	# 24						622			622	19													622	684	
20												20															
		# 317						8206			8206								6942						1244		

Assessment Roll and Tax List of Real Property in the Towns of Backfield

Form 5CD (56) WILLIS-GAYLE COMPANY, MINNEAPOLIS

* Indicate Type of Property: R-Residential, C-Commercial, I-Industrial, U-Utility, F-Farm, L-Lakeshore, T-Timber, M-Mineral

	In Whose Name Assessed	To Whom Transferred	Description of Property: Subdivision	Sec. or Lot	Town of Block	Rng.	Number of Acres of Land: Acres	100ths	No. School District	Indicate Homestead Tax or No	Indicate Agricultural Tax or No	* Indicate Type of Property	True and Full Valuations: Land Exclusive of Structures and Improvements	Buildings and Other Structures	Machinery Permanently Attached to Real Estate	Total True and Full Value	Assessed Valuations: Rural: Homestead Up to $1,000 20%	Rural: Over $1,000 and Non-Homestead 33⅓%	All Other: Timber Land Class 3c 20%	All Other: Homestead Up to $1,000 25%	All Other: Over $1,000 and Non-Homestead 40%	All Other: Machinery Permanently Attached to Real Estate 33⅓%	Total Assessed Value	Total Assessed Value as Equalized by the Board of Review	Final Equalized Value
									#				Dollars	Dollars	Dollars	Dollars	Dollars	Dollars	Dollars	Dollars	Dollars	Dollars	Dollars	Dollars	Dollars
1	William & Nellie H. Hemrick		NE¼ of NE¼	20	139	31	40	50	6			T	30			30	6						6		
2	" " "		NW¼ of NE¼				40			"	"	"	30			30	6						6		
3	" " "		SW¼ of NE¼				40			"	"	"	10			10	2						2		
4	State of Minnesota		SE¼ of NE¼																						
5																									
6	William & Nellie H. Hemrick		NE¼ of NW¼				40			"	"	"	215			215	43						43		
7	" " "		NW¼ of NW¼				40			"	"	I	130	100		230	56						56		
8	" " "		SW¼ of NW¼				40			"	"	T	120			120	24						24		
9	" " "		SE¼ of NW¼				40			"	"	"	120			120	24						24		
10																									
11	Otto Howard & Lena Malmo		NE¼ of SW¼				40			"	"	I	135			135	27						27		
12	" " "		NW¼ of SW¼				40			"	"	"	170	255		425	85						85		
13	William & Myrtle Gack		SW¼ of SW¼				40		96	"	"		138			138		46					46		
14	John & Marie Spillane		SE¼ of SW¼				40			"	"	T	60			60		20					20		
15																									
16	State of Minnesota		NE¼ of SE¼																						
17	State of Minnesota		NW¼ of SE¼																						
18	State of Minnesota		SW¼ of SE¼																						
19	State of Minnesota		SE¼ of SE¼																						
20																									
							440						1153	355		1508	203	66					269		

Cass County, Minnesota, for Taxes for the Year 1956.

	Sold for Taxes	Valuations by School Districts as Equalized by Department of Taxation: District No. 4 Rate 41.1 Mills						Tax including State Homestead	State Tax on Non-Homestead	Special Taxes	Total Taxes	Paid	When Paid			Number of Receipt	March Settlement 1957	June Settlement 1957	Penalty	November Settlement 1957	Penalty	Collections to First Monday in January 1958	Penalty	Delinquent on First Monday in January 1958	Total Delinquent Tax and Penalty	Remarks
		District No. ..... Rate ..... Mills		District No. ..... Rate ..... Mills	District No. ..... Rate ..... Mills	District No. ..... Rate ..... Mills	District No. ..... Rate ..... Mills	$ cts.	$ cts.	$ cts.	$ cts.		Month	Day	Year		$ cts.	$ cts.	$ cts.	$ cts.	$ cts.	$ cts.	$ cts.	$ cts.	$ cts.	
		Dollars	Dollars	Dollars	Dollars	Dollars	Dollars																			
1			# 6					156			156	1st Half Paid	MAY	31	1957			156						78	26	Pd
2			# 6					156			156	1st Half Paid	MAY	31	1957	9514								78	26	
3			# 2					54			54	1st Half Paid	MAY	31	1957			26						26	2.16	
4																										
5																										
6			# 43					1112			1112	1st Half Paid	MAY	31	1957									556	61.12	
7			# 56					1450			1450	1st Half Paid	MAY	31	1957									725	79.75	Pd
8			# 24					622			622	1st Half Paid	MAY	31	1957	9574		1903						311	25.21	
9			# 24					622			622	1st Half Paid	MAY	31	1957									311	25.21	
10																										
11			# 27					678			678	PAID IN FULL	APR	22	1957	9600		678								
12			# 85					2200			2200	PAID IN FULL	APR	22	1957			2200								
13			46					1140	24		1164	PAID IN FULL	OCT	31	1957	15788				1164	49					
14			20					578	10		588	2nd Half Paid	OCT	31	1957	15854										
												1st Half Paid	MAY	31	1957	11751		267		267						
15																										
16																										
17																										
18																										
19																										
20																										
			# 273					8776	34		8810							5247		1473				2085		
			56																							
			329																							

Assessment Roll and Tax List of Real Property in the Town of Lindfield, Cass County, Minnesota, for Taxes for the Year 1956.

Form SCD (55) MILLS-BATE PRINT, MINNEAPOLIS

* Indicate Type of Property: R-Residential, C-Commercial, I-Industrial, U-Utility, F-Farm, L-Lakeshore, T-Timber, M-Mineral

	IN WHOSE NAME ASSESSED	TO WHOM TRANSFERRED	DESCRIPTION OF PROPERTY: SUBDIVISION	Sec. or Lot	Town. or Block	Rng.	Number of Acres of Land: Acres	Number of Acres of Land: 1000ths	No. School District	Indicate Agricultural Tax or Re	Indicate Agricultural Tax or Re	* Indicate Type of Property	TRUE AND FULL VALUATIONS: LAND Exclusive of Structures and Improvements	BUILDINGS and Other Structures	MACHINERY Permanently Attached to Real Estate	TOTAL True and Full Value	ASSESSED VALUATIONS: RURAL: Homestead Up to $1,000 20%	RURAL: Over $1,000 and Non-Homestead 33⅓%	RURAL: Timber Land Class 3c 20%	ALL OTHER: Homestead Up to $1,000 25%	ALL OTHER: Over $1,000 and Non-Homestead 40%	ALL OTHER: MACHINERY Permanently Attached to Real Estate 33⅓%	TOTAL ASSESSED VALUE	Total Assessed Value as Equalized by the Board of Review	FINAL EQUALIZED VALUE
							Acres	1000ths					Dollars	Dollars	Dollars	Dollars	Dollars	Dollars	Dollars	Dollars	Dollars	Dollars	Dollars	Dollars	Dollars
	State of Minnesota	1	NE¼ of NE¼				21/131.31		# 50																
	State of Minnesota	2	NW¼ of NE¼																						
	State of Minnesota	3	SW¼ of NE¼																						
	State of Minnesota	4	SE¼ of NE¼																						
		5																							
	State of Minnesota	6	NE¼ of NW¼																						
	State of Minnesota	7	NW¼ of NW¼																						
	State of Minnesota	8	SW¼ of NW¼																						
	State of Minnesota	9	SE¼ of NW¼																						
		10																							
	State of Minnesota	11	NE¼ of SW¼																						
	State of Minnesota	12	NW¼ of SW¼																						
	State of Minnesota	13	SW¼ of SW¼																						
	State of Minnesota	14	SE¼ of SW¼																						
		15																							
	State of Minnesota	16	NE¼ of SE¼																						
	State of Minnesota	17	NW¼ of SE¼																						
	State of Minnesota	18	SW¼ of SE¼																						
	State of Minnesota	19	SE¼ of SE¼																						
		20																							

	SOLD FOR TAXES	VALUATIONS BY SCHOOL DISTRICTS AS EQUALIZED BY DEPARTMENT OF TAXATION: District No.... Rate ....Mills	District No.... Rate ....Mills	District No.... Rate ....Mills	District No.... Rate ....Mills	District No.... Rate ....Mills	District No.... Rate ....Mills	Tax including State Homestead ....Mills	State Tax on Non-Homestead ....Mills	SPECIAL TAXES	TOTAL TAXES		PAID	WHEN PAID: Month Day Year	Number of Receipt	March Settlement 1957	June Settlement 1957	Penalty	November Settlement 1957	Penalty	Collections to First Monday in January 1958	Penalty	Delinquent on First Monday in January 1958	Total Delinquent Tax and Penalty	REMARKS
		Dollars	Dollars	Dollars	Dollars	Dollars	Dollars	$ cts.	$ cts.	$ cts.	$ cts.					$ cts.	$ cts.	$ cts.	$ cts.	$ cts.	$ cts.	$ cts.	$ cts.	$ cts.	
1												1													
2												2													
3												3													
4												4													
5												5													
6												6													
7												7													
8												8													
9												9													
10												10													
11												11													
12												12													
13												13													
14												14													
15												15													
16												16													
17												17													
18												18													
19												19													
20												20													

Assessment Roll and Tax List of Real Property in the Town of Freefield, Cass County, Minnesota, for Taxes for the Year 1956.

Form SCU-(56) [illegible]

* Indicate Type of Property: R-Residential, C-Commercial, I-Industrial, U-Utility, F-Farm, L-Lakeshore, T-Timber, M-Mineral

	In Whose Name Assessed	To Whom Transferred	Description of Property: Subdivision	Sec. or Lot	Town or Block	Rng.	Number of Acres of Land: Acres	100ths	No. School District	Indicate Homestead Yes or No	Indicate Agricultural Yes or No	* Indicate Type of Property	True and Full Valuations: Land Exclusive of Structures and Improvements	Buildings and Other Structures	Machinery Permanently Attached to Real Estate	Total True and Full Value	Assessed Valuations: Rural: Homestead Up to $4,000 20%	Rural: Over $4,000 and Non-Homestead 33⅓%	All Other: Timber Land Class 3c 20%	All Other: Homestead Up to $4,000 25%	All Other: Over $4,000 and Non-Homestead 40%	All Other: Machinery Permanently Attached to Real Estate 33⅓%	All Other: Total Assessed Value	Total Assessed Value as Equalized by the Board of Review	Final Equalized Value
													Dollars	Dollars	Dollars	Dollars	Dollars	Dollars	Dollars	Dollars	Dollars	Dollars	Dollars	Dollars	Dollars
1	State of Minnesota		NE¼ of NE¼ Lot 1	22	143	31			11 30																
2	State of Minnesota		NW¼ of NE¼																						
3	State of Minnesota		SW¼ of NE¼																						
4	Red River Lumber Co.		SE¼ of NE¼ Lot 2				37	75		No	Yes		180			180		60					60		
5																									
6	State of Minnesota		NE¼ of NW¼																						
7	Glacier Park Hotel Co.		NW¼ of NW¼				40			"	"	"	180			180		60					60		
8	State of Minnesota		SW¼ of NW¼																						
9	State of Minnesota		SE¼ of NW¼																						
10																									
11	State of Minnesota		NE¼ of SW¼																						
12	State of Minnesota		NW¼ of SW¼																						
13	State of Minnesota		SW¼ of SW¼																						
14	State of Minnesota		SE¼ of SW¼																						
15																									
16	State of Minnesota		NE¼ of SE¼																						
17	State of Minnesota		NW¼ of SE¼																						
18	State of Minnesota		SW¼ of SE¼																						
19	State of Minnesota		SE¼ of SE¼																						
20																									
							77	75					360			360		120					120		

	Sold for Taxes	Valuations by School Districts as Equalized by Department of Taxation: District No. 11 Rate 30 Mills	District No. 30 Rate 34.1 Mills	District No. ..... Rate ..... Mills	District No. ..... Rate ..... Mills	District No. ..... Rate ..... Mills	District No. ..... Rate ..... Mills	Tax including State Homestead ..... Mills	State Tax on Non-Homestead 6.4 Mills	Special Taxes	Total Taxes		Paid	When Paid: Month	Day	Year	Number of Receipt	March Settlement 1957	June Settlement 1957	Penalty	November Settlement 1957	Penalty	Collections to First Monday in January 1955	Penalty	Delinquent on First Monday in January 1955	Total Delinquent Tax and Penalty	Remarks
		Dollars	Dollars	Dollars	Dollars	Dollars	Dollars	$ cts.	$ cts.	$ cts.	$ cts.							$ cts.	$ cts.	$ cts.	$ cts.	$ cts.	$ cts.	$ cts.	$ cts.	$ cts.	
1												1															
2												2															
3												3															
4			60					1552	32		1584	4	PAID IN FULL	MAY	31	1957	7738		1584								
5												5															
6												6															
7			60					1552	32		1584	7	PAID IN FULL	MAY	31	1957	9522		1584								
8												8															
9												9															
10												10															
11												11															
12												12															
13												13															
14												14															
15												15															
16												16															
17												17															
18												18															
19												19															
20												20															
			120					3104	64		3168								3168								

Assessment Roll and Tax List of Real Property in the Town of Freeville, Cass County, Minnesota, for Taxes for the Year 1956.

Form SCD (56) [illegible]

* Indicate Type of Property: R-Residential, C-Commercial, I-Industrial, U-Utility, F-Farm, L-Lakeshore, T-Timber, M-Mineral

		DESCRIPTION OF PROPERTY							TRUE AND FULL VALUATIONS				ASSESSED VALUATIONS								
													RURAL		ALL OTHER						
IN WHOSE NAME ASSESSED	TO WHOM TRANSFERRED		SUBDIVISION	Sec. or Lot	Town or Block	Rng.	Number of Acres of Land: Acres	Number of Acres of Land: 100ths	Sec. School District	Indicate Homestead Tax or No	Indicate Agricultural Tax or No	* Indicate Type of Property	LAND Exclusive of Structures and Improvements	BUILDINGS and Other Structures	MACHINERY Permanently Attached to Real Estate	TOTAL True and Full Value	Homestead Up to $4,000 20%	Over $4,000 and Non-Homestead 33⅓%	Timber Land Class 4c 20%	Homestead Up to $1,000 25%	Over $4,000 and Non-Homestead 40%	MACHINERY Permanently Attached to Real Estate 33⅓%	TOTAL ASSESSED VALUE	Total Assessed Value as Equalized by the Board of Review	FINAL EQUALIZED VALUE
													Dollars	Dollars	Dollars	Dollars	Dollars	Dollars	Dollars	Dollars	Dollars	Dollars	Dollars	Dollars	Dollars
State of Minnesota	1		NE ¼ of NE ¼	23	12N	21			30																
State of Minnesota	2		NW ¼ of NE ¼																						
State of Minnesota	3		SW ¼ of NE ¼																						
State of Minnesota	4		SE ¼ of NE ¼																						
	5																								
State of Minnesota	6		NE ¼ of NW ¼																						
State of Minnesota	7		NW ¼ of NW ¼																						
State of Minnesota	8		SW ¼ of NW ¼																						
State of Minnesota	9		SE ¼ of NW ¼																						
	10																								
State of Minnesota	11		NE ¼ of SW ¼																						
State of Minnesota	12		NW ¼ of SW ¼																						
State of Minnesota	13		SW ¼ of SW ¼																						
State of Minnesota	14		SE ¼ of SW ¼																						
	15																								
State of Minnesota	16		NE ¼ of SE ¼																						
State of Minnesota	17		NW ¼ of SE ¼																						
State of Minnesota	18		SW ¼ of SE ¼																						
State of Minnesota	19		SE ¼ of SE ¼																						
	20																								

	SOLD FOR TAXES	VALUATIONS BY SCHOOL DISTRICTS AS EQUALIZED BY DEPARTMENT OF TAXATION						Tax including State Homestead	State Tax on Non-Homestead	SPECIAL TAXES	TOTAL TAXES		PAID	WHEN PAID	Number of Receipt	March Settlement 1957	June Settlement 1957	Penalty	November Settlement 1957	Penalty	Collections to First Monday in January 1958	Penalty	Delinquent on First Monday in January 1958	Penalty	Total Delinquent Tax and Penalty	REMARKS
		District No..... Rate ....Mills	District No..... Rate ....Mills	District No..... Rate ....Mills	District No..... Rate ....Mills	District No..... Rate ....Mills	District No..... Rate ....Mills	.....Mills	.....Mills					Month Day Year		$ cts.	$ cts.	$ cts.	$ cts.	$ cts.	$ cts.	$ cts.	$ cts.	$ cts.	$ cts.	
	Dollars	Dollars	Dollars	Dollars	Dollars	Dollars	Dollars	$ cts.	$ cts.	$ cts.	$ cts.															
1												1														
2												2														
3												3														
4												4														
5												5														
6												6														
7												7														
8												8														
9												9														
10												10														
11												11														
12												12														
13												13														
14												14														
15												15														
16												16														
17												17														
18												18														
19												19														
20												20														

Assessment Roll and Tax List of Real Property in the Town of Pinefield, Cass County, Minnesota, for Taxes for the Year 1956.

Form 5CD (56) MILLS-DAYS COMPANY, MINNEAPOLIS

* Indicate Type of Property: R-Residential, C-Commercial, I-Industrial, U-Utility, F-Farm, L-Lakeshore, T-Timber, M-Mineral

	Name	Description of Property	Sec. or Lot	Town or Block	Rng.	Acres	100ths	No. School District	Indicate Agricultural Tax or No	Indicate Agricultural Tax or No	* Indicate Type of Property	True and Full Valuations: Land Exclusive of Structures Improvements (Dollars)	Buildings and Other Structures (Dollars)	Machinery Permanently Attached to Real Estate (Dollars)	Total True and Full Value (Dollars)	Assessed Valuations: Rural: Homestead Up to $1,000 20% (Dollars)	Rural: Over $1,000 and Non-Homestead 33⅓% (Dollars)	All Other: Timber Land Class 1a 20% (Dollars)	All Other: Homestead Up to $1,000 25% (Dollars)	All Other: Over $1,000 and Non-Homestead 40% (Dollars)	Machinery Permanently Attached to Real Estate 33⅓% (Dollars)	Total Assessed Value (Dollars)	Total Assessed Value as Equalized by the Board of Review (Dollars)	Final Equalized Value (Dollars)
1	Jean McDowell	NE¼ of NE¼	24	124	31	40		30	Yes	Yes	T	40			40	8						8		
2	State of Minnesota	NW¼ of NE¼																						
3	State of Minnesota	SW¼ of NE¼ Lot 3																						
4	Jean McDowell	SE¼ of NE¼ Lot 2				32.40			"	"	"	40			40	8						8		
5																								
6	Seth & Agnes Smith	NE¼ of NW¼				40			9/10	"	"	34			34		13					13		34 x 37.6
7	State of Minnesota	NW¼ of NW¼																						
8	State of Minnesota	SW¼ of NW¼																						
9	Seth & Agnes Smith	SE¼ of NW¼				40			"	"	"	120			120		40					40		105.8 x 116.4
10																								
11	Samuel & Katie L. Hartwell	NE¼ of SW¼ Lot 4				34.25			7/10	"	"	120			120	~~34~~	40					~~74~~	40	
12	" " "	NW¼ of SW¼				40			7/10	"	"	120			120	~~34~~	40					~~74~~	40	
13	" " "	SW¼ of SW¼				40			7/10	"	"	120			120	~~34~~	40					~~74~~	40	
14	" " "	1.25 acs. on S. 450' SE¼ of SW¼				32.25			7/10	8	"	220	200		420	111	377					266	377	
15	Vallie Stone	S. 450' of Lot 5							7/10	"	"	30	400		430	~~100~~	~~146~~					146		
16	Jean McDowell	NE¼ of SE¼ Lot 1				30.75			Yes	Yes	T	30	200		230	46						46		
17		NW¼ of SE¼																						
18		SW¼ of SE¼																						
19		SE¼ of SE¼																						
20																								
						334.65						894	1600 1501		2494 2395	540 63	244 9					549 72		

	Sold for Taxes	Validations by School Districts as Equalized by Department of Taxation: District No. ..... Rate ..... Mills	District No. ..... Rate ..... Mills	District No. ..... Rate ..... Mills	District No. ..... Rate ..... Mills	District No. ..... Rate ..... Mills	Tax including State Homestead ..... Mills	State Tax on Non-Homestead 23.4 Mills	Special Taxes	Total Taxes	Paid	When Paid Month	Day	Year	Number of Receipt	March Settlement 1957	June Settlement 1957	Penalty	November Settlement 1957	Penalty	Collections to First Monday in January 1955	Penalty	Delinquent on First Monday in January 1955	Total Delinquent Tax and Penalty	Remarks
		Dollars	Dollars	Dollars	Dollars	Dollars	$ cts.	$ cts.	$ cts.	$ cts.						$ cts.	$ cts.	$ cts.	$ cts.	$ cts.	$ cts.	$ cts.	$ cts.	$ cts.	
1		8					208			208	PAID IN FULL	MAY	31	1957	9504		208								
2																									
3																									
4		8					208			208	PAID IN FULL	MAY	31	1957	9504		208								
5																									
6	SOLD FOR TAXES	13					336	06		342													342	376	
7																									
8																									
9	SOLD FOR TAXES	40					1036	22		1058													1058	1164	
10																									
11		40					1036	22		1058	Balance Paid	APR	8	1957											
12		40					1036	22		1058	Prev Paid	MAR	19	1958											
13		40					1036	22		1058	Balance Paid	APR	8	1957	5728		36.00								
14				377			10698	200		10898	Prev Paid	MAR	19	1958	5726		104.72								
15				146			4144	78		4222	PAID IN FULL	MAY	31	1957	9510		42.22								
16		46					1190			1190	PAID IN FULL	MAY	31	1957	9504		11.90								
17																									
18																									
19																									
20																									
		621 173 235	67 696	5x3 = 696	6086 148.42	372	21300										197.00						1400		

Assessment Roll and Tax List of Real Property — Town of Fairfield, Cass County, Minnesota, for Taxes for the Year 1956.

Form 5C1 (56) (Must be one copy, single)

Sec. 28-143-31

I-Industrial, U-Utility, F-Farm, L-Lakeshore, T-Timber, M-Mineral

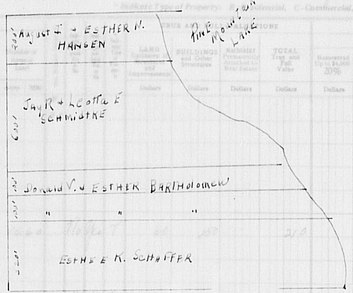

	In Whose Name Assessed	To Whom Transferred	Description of Property: Subdivision	Sec. or Lot	T.	R.	Rural Acres	Rural Dollars	Other Acres	Other Dollars	Assessed Valuations: Rural Dollars	Other Dollars	Total Assessed Value	Total Assessed Value as Equalized by the Board of Review	Final Equalized Value
1			NE ¼ of NE ¼	25	1										
2			NW ¼ of NE ¼												
3			SW ¼ of NE ¼												
4			SE ¼ of NE ¼												
5															
6	W. J. + Josephine Cahill		NE ¼ of NW ¼ Lot 1								70		70		
7	State of Minnesota		NW ¼ of NW ¼												
8	State of Minnesota		SW ¼ of NW ¼												
9	Forrest + Violet Gundy		SE ¼ of NW ¼ Lot 2								33		33		
10	Esther K. Schaffer		71.50' of S 215' of Lot 3			"	No	R	46	50	30		30		
11	E. K. + Margaret Finnell		Exclude S 215' NE ¼ of SW ¼	21.50		"	"	"	134	380	168		168		
12	State of Minnesota		NW ¼ of SW ¼												
13	State of Minnesota		SW ¼ of SW ¼												
14	Harry H. Schaffer		Lot 4 Less 71.1000' SE ¼ of SW ¼	38.40		Yes	"	"	65	350	415	83	83		
15	S. D. Lee		S 1 rods. Less W. 32 rds. of Lots	1		No	"	"	30		10		10		
16	August + Esther Mae Hansen		71.200' of Lot 4 NE ¼ of SE ¼	6		"	"	"	34	390	324		108		
17	Faly R + Lotta E. Schmidt		S 660' of 71.200' of Lot 4 NW ¼ of SE ¼	20		"	"	"	69	300	369		123		
18	Donald V. + Esther Bartholomew		S 100' of 71.700' of Lot 4 SW ¼ of SE ¼	1.50		"	"	"	36		36		12		
19	" " "		S 100' of 71.1000' of Lot 4 SE ¼ of SE ¼			"	"	"	37	200	237		79		
20	Esther K. Schaffer		S 1 rods. of W. 32 rds. of Lot 3	2		"	"	"	60	198	258		86		
				127.50					654	1919	2573	83	919		

	Sold for Taxes	Valuations by School Districts as Equalized by Department of Taxation: District No. ..... Rate ..... Mills	District No. ..... Rate ..... Mills	District No. ..... Rate ..... Mills	District No. ..... Rate ..... Mills	District No. ..... Rate ..... Mills	District No. ..... Rate ..... Mills	Tax including State Homestead ..... Mills	State Tax on Non-Homestead 53 Mills	Special Taxes	Total Taxes	Paid	When Paid	Number of Receipt	March Settlement 1957	June Settlement 1957	Penalty	November Settlement 1957	Penalty	Collections to First Monday in January 1958	Penalty	Delinquent on First Monday in January 1958	Total Delinquent Tax and Penalty	Remarks
		Dollars	Dollars	Dollars	Dollars	Dollars	Dollars	$ cts.	$ cts.	$ cts.	$ cts.		Month Day Year		$ cts.	$ cts.	$ cts.	$ cts.	$ cts.	$ cts.	$ cts.	$ cts.	$ cts.	
1												1												
2												2												
3												3												
4												4												
5												5												
6			70					1812	38		1850	6	PAID IN FULL APR 15 1957	5940		18.50								
7												7												
8												8												
9	SOLD FOR TAXES		33					854	18		872	9											872	
10	SOLD FOR TAXES					30		852	16		868	10	PAID IN FULL FEB 28 1957	2412	2.68									
11						168		4768	90		4658	11	PAID IN FULL APR 15 1957	5939		46.58								
12												12												
13												13												
14					# 83			2356			2356	14	2nd Half Paid OCT 31 1957 1st Half Paid MAY 31 1957	1696 9501		11.78		11.78					
15	SOLD FOR TAXES		10					284	06		290	15											290	3.19
16			108					3064	58		3122	16	PAID IN FULL APR 10 1957	5260		31.22								
17			123					3490	66		3556	17	PAID IN FULL MAY 31 1957	9993				35.56	83				
18			12					340	06		346	18											346	3.81
19			79					2242	42		2284	19											2284	25.12
20	SOLD FOR TAXES		86					2440	46		2486	20	PAID IN FULL FEB 25 1957	2412	24.86									
			103		# 83 = 83	616 = 719	@	26666	506		27172				33.54	110.08		147.34					3742	
			103			499 = 802		22502																



Assessment Roll and Tax List of Real Property in the Town of Freefield, Cass County, Minnesota, for Taxes for the Year 1956.

Form SCU-(56) [illegible]

* Indicate Type of Property: R-Residential, C-Commercial, I-Industrial, U-Utility, F-Farm, L-Lakeshore, T-Timber, M-Mineral

	In Whose Name Assessed	To Whom Transferred	Subdivision	Sec. or Lot	Town or Block	Reg.	Number of Acres of Land: Acres	Number of Acres of Land: 100ths	Sec. School District	Indicate Homestead Tax or No	Indicate Agricultural Tax or No	Indicate Type of Property	True and Full Valuations: Land Exclusive of Structures and Improvements (Dollars)	Buildings and Other Structures (Dollars)	Machinery Permanently Attached to Real Estate (Dollars)	Total True and Full Value (Dollars)	Rural: Homestead Up to $4,000 20% (Dollars)	Rural: Over $4,000 and Non-Homestead 33⅓% (Dollars)	All Other: Timber Land Class 3c 20% (Dollars)	All Other: Homestead Up to $4,000 25% (Dollars)	All Other: Over $4,000 and Non-Homestead 40% (Dollars)	All Other: Machinery Permanently Attached to Real Estate 33⅓% (Dollars)	Total Assessed Value (Dollars)	Total Assessed Value as Equalized by the Board of Review (Dollars)	Final Equalized Value (Dollars)
1			NE ¼ of NE ¼	25	134	31			#30																
2			NW ¼ of NE ¼																						
3			SW ¼ of NE ¼																						
4			SE ¼ of NE ¼																						
5																									
6	W. J. + Josephine Cahill		NE ¼ of NW ¼ Lot 1				16	60		No	Yes	T	60	150		210		70				70			
7	State of Minnesota		NW ¼ of NW ¼																						
8	State of Minnesota		SW ¼ of NW ¼																						
9	Forrest + Violet Gundy		SE ¼ of NW ¼ Lot 2				20			"	"	"	99			99		33				33			
10	Esther K. Schaffer		71.50' of S 215' of Lot 3							"	No	L	40	50		90		30				30			
11	E. K. + Margaret Finnell		NE ¼ of SW ¼ S 215' less S 215'				21	50		"	"	"	124	380		504		168				168			
12	State of Minnesota		NW ¼ of SW ¼																						
13	State of Minnesota		SW ¼ of SW ¼																						
14	Harry H. Schaffer		Lot 4 less 71.1000' SE ¼ of SW ¼				38	40		Yes	"	"	65	250		415	83					83			
15	S. D. Lee		S 1/2 of S. less W. 32 rds of S. 1/2 of S. 1/2				1			No	"	"	30			30		10				10			
16	August J. + Esther Mae Hansen		71.200' of Lot 4 NE ¼ of SE ¼				6			"	"	"	34	290		324		108				108			
17	Jay R. + Lotta E. Schmidt		S 600' of 71.300' of Lot 4 NW ¼ of SE ¼				20			"	"	"	69	300		369		123				123			
18	Donald V. + Esther Bartholomew		S 100' of 71.400' of Lot 4 SW ¼ of SE ¼				1	50		"	"	"	36			36		12				12			
19	" " "		S 100' of 71.1000' of Lot 4 SE ¼ of SE ¼							"	"	"	37	200		237		79				79			
20	Esther K. Schaffer		S. 1/2 of S. 1/2 of S. 1/2 of Lot 3				2			"	"	"	60	198		258		86				86			
							127	60					624	1918		2542	83	719				802			

	Sold for Taxes	Validations by School Districts as Equalized by Department of Taxation: District No. ..... Rate ..... Mills (Dollars)	District No. 1 Rate 25.94 Mills (Dollars)	District No. ..... Rate ..... Mills (Dollars)	District No. 1 Rate 25.94 Mills (Dollars)	District No. ..... Rate ..... Mills (Dollars)	District No. ..... Rate ..... Mills (Dollars)	Tax including State Homestead ..... Mills ($ cts.)	State Tax on Non-Homestead 5.34 Mills ($ cts.)	Special Taxes ($ cts.)	Total Taxes ($ cts.)	Paid	When Paid (Month Day Year)	Number of Receipt	March Settlement 1957 ($ cts.)	June Settlement 1957 ($ cts.)	Penalty ($ cts.)	November Settlement 1957 ($ cts.)	Penalty ($ cts.)	Collections in Five Months in January 1958 ($ cts.)	Penalty ($ cts.)	Delinquent on Five Months in January 1958 ($ cts.)	Total Delinquent Tax and Penalty ($ cts.)	Remarks
1												1												
2												2												
3												3												
4												4												
5												5												
6		70						1812	36		1850	6	PAID IN FULL APR 15 1957	5790		18 50								
7												7												
8												8												
9	SOLD FOR TAXES	33						854	18		872	9										8 12		
10	SOLD FOR TAXES				30			852	16		868	10	PAID IN FULL FEB 28 1957	2412	8 68									
11					168			4768	90		4858	11	PAID IN FULL APR 15 1957	5789		48 58								
12												12												
13												13												
14					83			2356			2356	14	2nd Half Paid OCT 23 1957 1st Half Paid MAY 31 1957	6696 5861		11 78		11 78						
15	SOLD FOR TAXES				10			284	06		290	15										2 90	3 19	
16					108			3064	58		3122	16	PAID IN FULL APR 10 1957	5260		31 22								
17					123			3490	66		3556	17	PAID IN FULL MAY 31 1957	9993				35 56	53					
18					12			340	06		346	18										3 46	3 81	
19					79			2242	42		2284	19										22 84	25 12	
20	SOLD FOR TAXES				86			2440	46		2486	20	PAID IN FULL FEB 28 1957	2412	24 86									
		103			61 6 = 719			a 2666 19836	396		22888				33 54	110 08		47 34				37 92		
		103			699			22502																

Assessment Roll and Tax List of Real Property in the Town of Beaufield, Cass County, Minnesota, for Taxes for the Year 1956.

Form SCD (56) WILLIAM SAVE COMPANY, MINNEAPOLIS

* Indicate Type of Property: R-Residential, C-Commercial, I-Industrial, U-Utility, F-Farm, L-Lakeshore, T-Timber, M-Mineral

	IN WHOSE NAME ASSESSED	TO WHOM TRANSFERRED	DESCRIPTION OF PROPERTY: SUBDIVISION	Sec. or Lot	Town or Block	Rng.	Number of Acres of Land: Acres	100ths	No. School District	Indicates Homestead Tax or No	Indicates Agricultural Tax or No	* Indicates Type of Property	TRUE AND FULL VALUATIONS: LAND Exclusive of Structures and Improvements (Dollars)	BUILDINGS and Other Structures (Dollars)	MACHINERY Permanently Attached to Real Estate (Dollars)	TOTAL True and Full Value (Dollars)	ASSESSED VALUATIONS: RURAL: Homestead Up to $4,000 20% (Dollars)	RURAL: Over $4,000 and Non-Homestead 33⅓% (Dollars)	ALL OTHER: Timber Land Classified 20% (Dollars)	ALL OTHER: Homestead Up to $4,000 25% (Dollars)	ALL OTHER: Over $4,000 and Non-Homestead 40% (Dollars)	ALL OTHER: MACHINERY Permanently Attached to Real Estate 33⅓% (Dollars)	TOTAL ASSESSED VALUE (Dollars)	Total Assessed Value as Equalized by the Board of Review (Dollars)	FINAL EQUALIZED VALUE (Dollars)
	State of Minnesota		1 NE ¼ of NE ¼	26	139	31			# 20																
	State of Minnesota		2 NW ¼ of NE ¼																						
	State of Minnesota		3 SW ¼ of NE ¼																						
	State of Minnesota		4 SE ¼ of NE ¼																						
			5																						
	State of Minnesota		6 NE ¼ of NW ¼																						
	State of Minnesota		7 NW ¼ of NW ¼																						
	State of Minnesota		8 SW ¼ of NW ¼																						
	State of Minnesota		9 SE ¼ of NW ¼																						
			10																						
	State of Minnesota		11 NE ¼ of SW ¼																						
	State of Minnesota		12 NW ¼ of SW ¼																						
	State of Minnesota		13 SW ¼ of SW ¼																						
	State of Minnesota		14 SE ¼ of SW ¼																						
			15																						
	State of Minnesota		16 NE ¼ of SE ¼																						
	State of Minnesota		17 NW ¼ of SE ¼																						
	State of Minnesota		18 SW ¼ of SE ¼																						
	State of Minnesota		19 SE ¼ of SE ¼																						
			20																						

	SOLD FOR TAXES	VALUATIONS BY SCHOOL DISTRICTS AS EQUALIZED BY DEPARTMENT OF TAXATION: District No. ..... Rate ..... Mills (Dollars)	District No. ..... Rate ..... Mills (Dollars)	District No. ..... Rate ..... Mills (Dollars)	District No. ..... Rate ..... Mills (Dollars)	District No. ..... Rate ..... Mills (Dollars)	District No. ..... Rate ..... Mills (Dollars)	Tax including State Homestead .....Mills ($ cts.)	State Tax on Non-Homestead .....Mills ($ cts.)	SPECIAL TAXES ($ cts.)	TOTAL TAXES ($ cts.)		PAID	WHEN PAID: Month Day Year	Number of Receipt	March Settlement 1957 ($ cts.)	June Settlement 1957 ($ cts.)	Penalty ($ cts.)	November Settlement 1957 ($ cts.)	Penalty ($ cts.)	Collections to Five Monday in January 1958 ($ cts.)	Penalty ($ cts.)	Delinquent on Five Monday in January 1958 ($ cts.)	Total Delinquent Tax and Penalty ($ cts.)	REMARKS
1												1													
2												2													
3												3													
4												4													
5												5													
6												6													
7												7													
8												8													
9												9													
10												10													
11												11													
12												12													
13												13													
14												14													
15												15													
16												16													
17												17													
18												18													
19												19													
20												20													

Assessment Roll and Tax List of Real Property in the Town of Beardsley, Cass County, Minnesota, for Taxes for the Year 1956.

Form SCD (56) MILLER-DATA COMPANY, MINNEAPOLIS

* Indicate Type of Property: R-Residential, C-Commercial, I-Industrial, U-Utility, F-Farm, L-Lakeshore, T-Timber, M-Mineral

	IN WHOSE NAME ASSESSED	TO WHOM TRANSFERRED	DESCRIPTION OF PROPERTY: SUBDIVISION	Sec. or Lot	Town or Block	Rng.	Number of Acres of Land: Acres	Hdths	Sch. District	Indicate Homestead Tax as Ns	Indicate Agricultural Tax as Ns	Indicate Type of Property	TRUE AND FULL VALUATIONS: LAND Exclusive of Structures and Improvements	BUILDINGS and Other Structures	MACHINERY Permanently Attached to Real Estate	TOTAL True and Full Value	ASSESSED VALUATIONS: RURAL: Homestead Up to $1,000 20%	RURAL: Over $1,000 and Non-Homestead 33⅓%	RURAL: Timber Land Class 3a 20%	ALL OTHER: Homestead Up to $1,000 25%	ALL OTHER: Over $1,000 and Non-Homestead 40%	ALL OTHER: MACHINERY Permanently Attached to Real Estate 33⅓%	ALL OTHER: TOTAL ASSESSED VALUE	Total Assessed Value as Equalized by the Board of Review	FINAL EQUALIZED VALUE
													Dollars	Dollars	Dollars	Dollars	Dollars	Dollars	Dollars	Dollars	Dollars	Dollars	Dollars	Dollars	Dollars
1	State of Minnesota		NE ¼ of NE ¼				27/39.31		30																
2	State of Minnesota		NW ¼ of NE ¼																						
3	State of Minnesota		SW ¼ of NE ¼																						
4	State of Minnesota		SE ¼ of NE ¼																						
5																									
6	State of Minnesota		NE ¼ of NW ¼																						
7	State of Minnesota		NW ¼ of NW ¼																						
8	State of Minnesota		SW ¼ of NW ¼																						
9	State of Minnesota		SE ¼ of NW ¼																						
10																									
11	State of Minnesota		NE ¼ of SW ¼																						
12	State of Minnesota		NW ¼ of SW ¼																						
13	State of Minnesota		SW ¼ of SW ¼																						
14	State of Minnesota		SE ¼ of SW ¼																						
15																									
16	State of Minnesota		NE ¼ of SE ¼																						
17	State of Minnesota		NW ¼ of SE ¼																						
18	State of Minnesota		SW ¼ of SE ¼																						
19	State of Minnesota		SE ¼ of SE ¼																						
20																									

	SOLD FOR TAXES	VALUATIONS BY SCHOOL DISTRICTS AS EQUALIZED BY DEPARTMENT OF TAXATION: District No.... Rate ....Mills	District No.... Rate ....Mills	District No.... Rate ....Mills	District No.... Rate ....Mills	District No.... Rate ....Mills	District No.... Rate ....Mills	Tax including State Homestead ....Mills	State Tax on Non-Homestead ....Mills	SPECIAL TAXES	TOTAL TAXES		PAID	WHEN PAID: Month Day Year	Number of Receipt	March Settlement 1957	June Settlement 1957	Penalty	November Settlement 1957	Penalty	Collections to First Monday in January 1958	Penalty	Delinquent as First Monday in January 1958	Total Delinquent Tax and Penalty	REMARKS
		Dollars	Dollars	Dollars	Dollars	Dollars	Dollars	$ cts.	$ cts.	$ cts.	$ cts.					$ cts.	$ cts.	$ cts.	$ cts.	$ cts.	$ cts.	$ cts.	$ cts.	$ cts.	
1												1													
2												2													
3												3													
4												4													
5												5													
6												6													
7												7													
8												8													
9												9													
10												10													
11												11													
12												12													
13												13													
14												14													
15												15													
16												16													
17												17													
18												18													
19												19													
20												20													

Assessment Roll and Tax List of Real Property in the Town of Bluefield, Cass County, Minnesota, for Taxes for the Year 1956.

Form 5CD (56) WILLIS-DUKE COMPANY, MINNEAPOLIS

* Indicate Type of Property: R-Residential, C-Commercial, I-Industrial, U-Utility, F-Farm, L-Lakeshore, T-Timber, M-Mineral

	IN WHOSE NAME ASSESSED	TO WHOM TRANSFERRED	DESCRIPTION OF PROPERTY: SUBDIVISION	Sec. or Lot	Town or Block	Rng.	Number of Acres of Land: Acres	Hdths	No. School District	Indicate Homestead Tax or No	Indicate Agricultural Tax or No	* Indicate Type of Property	TRUE AND FULL VALUATIONS: LAND Exclusive of Structures and Improvements	BUILDINGS and Other Structures	MACHINERY Permanently Attached to Real Estate	TOTAL True and Full Value	ASSESSED VALUATIONS: RURAL: Homestead Up to $4,000 20%	RURAL: Over $4,000 and Non-Homestead 33⅓%	ALL OTHER: Timber Land Class 4c 20%	ALL OTHER: Homestead Up to $4,000 25%	ALL OTHER: Over $4,000 and Non-Homestead 40%	ALL OTHER: MACHINERY Permanently Attached to Real Estate 33⅓%	TOTAL ASSESSED VALUE	Total Assessed Value as Equalized by the Board of Review	FINAL EQUALIZED VALUE
							Acres	Hdths					Dollars	Dollars	Dollars	Dollars	Dollars	Dollars	Dollars	Dollars	Dollars	Dollars	Dollars	Dollars	Dollars
1	State of Minnesota		NE ¼ of NE ¼	28	139	31			4																
2	State of Minnesota		NW ¼ of NE ¼						50																
3	State of Minnesota		SW ¼ of NE ¼																						
4	State of Minnesota		SE ¼ of NE ¼																						
5																									
6	State of Minnesota		NE ¼ of NW ¼																						
7	State of Minnesota		NW ¼ of NW ¼																						
8	State of Minnesota		SW ¼ of NW ¼																						
9	State of Minnesota		SE ¼ of NW ¼																						
10																									
11	State of Minnesota		NE ¼ of SW ¼																						
12	State of Minnesota		NW ¼ of SW ¼																						
13	State of Minnesota		SW ¼ of SW ¼																						
14	State of Minnesota		SE ¼ of SW ¼																						
15																									
16	State of Minnesota		NE ¼ of SE ¼																						
17	State of Minnesota		NW ¼ of SE ¼																						
18	State of Minnesota		SW ¼ of SE ¼																						
19	State of Minnesota		SE ¼ of SE ¼																						
20																									

	SOLD FOR TAXES	VALUATIONS BY SCHOOL DISTRICTS AS EQUALIZED BY DEPARTMENT OF TAXATION: District No.... Rate ....Mills	District No.... Rate ....Mills	District No.... Rate ....Mills	District No.... Rate ....Mills	District No.... Rate ....Mills	District No.... Rate ....Mills	Tax including State Homestead ....Mills	State Tax on Non-Homestead ....Mills	SPECIAL TAXES	TOTAL TAXES		PAID	WHEN PAID: Month Day Year	Number of Receipt	March Settlement 1957	June Settlement 1957	Penalty	November Settlement 1957	Penalty	Collections to First Monday in January 1958	Penalty	Delinquent as First Monday in January 1958	Penalty	Total Delinquent Tax and Penalty	REMARKS
		Dollars	Dollars	Dollars	Dollars	Dollars	Dollars	$ cts.	$ cts.	$ cts.	$ cts.					$ cts.	$ cts.	$ cts.	$ cts.	$ cts.	$ cts.	$ cts.	$ cts.	$ cts.	$ cts.	
1												1														
2												2														
3												3														
4												4														
5												5														
6												6														
7												7														
8												8														
9												9														
10												10														
11												11														
12												12														
13												13														
14												14														
15												15														
16												16														
17												17														
18												18														
19												19														
20												20														

Assessment Roll and Tax List of Real Property in the Town of Deerfield, Cass County, Minnesota, for Taxes for the Year 1956.

Form 5CD (50) MILLER-SAYR COMPANY, MINNEAPOLIS

* Indicate Type of Property: R-Residential, C-Commercial, I-Industrial, U-Utility, F-Farm, L-Lakeshore, T-Timber, M-Mineral

	Name of Property Owner	Description of Property: Subdivision	Sec. or Lot	Town or Block	Rng.	Number of Acres of Land: Acres	100ths	Sch. District #	Indicate Homestead Tax or No	Indicate Agricultural Tax or No	Indicate Type of Property*	True and Full Valuations: Land Exclusive of Structures and Improvements	Buildings and Other Structures	Machinery Permanently Attached to Real Estate	Total True and Full Value	Assessed Valuations: Rural: Homestead Up to $5,000 20%	Rural: Over $5,000 and Non-Homestead 33⅓%	All Other: Timber Land Class 3c 20%	All Other: Homestead Up to $1,000 25%	All Other: Over $1,000 and Non-Homestead 40%	All Other: Machinery Permanently Attached to Real Estate 33⅓%	Total Assessed Value	Total Assessed Value as Equalized by the Board of Review	Final Equalized Value
												Dollars	Dollars	Dollars	Dollars	Dollars	Dollars	Dollars	Dollars	Dollars	Dollars	Dollars	Dollars	Dollars
1	State of Minnesota	NE¼ of NE¼	24	139	31			30																
2	State of Minnesota	NW¼ of NE¼																						
3	State of Minnesota	SW¼ of NE¼																						
4	State of Minnesota	SE¼ of NE¼																						
5																								
6	State of Minnesota	NE¼ of NW¼																						
7	Roy + Margaret Holden	NW¼ of NW¼				40			Yes	Yes	T	140	200		340	68						68		
8	State of Minnesota	SW¼ of NW¼																						
9	State of Minnesota	SE¼ of NW¼																						
10																								
11	State of Minnesota	NE¼ of SW¼																						
12	Ervin Holden	NW¼ of SW¼				40			Yes	"	"	93			93	31						31		
13	John C. + Elsie Doty	SW¼ of SW¼				40			"	"	T	135	195		330	110						110		
14	" " "	SE¼ of SW¼				40			"	"	T	120			120	40						40		
15																								
16	State of Minnesota	NE¼ of SE¼																						
17	State of Minnesota	NW¼ of SE¼																						
18	State of Minnesota	SW¼ of SE¼																						
19	State of Minnesota	SE¼ of SE¼																						
20																								
						160						488	395		883	68	181					249		

	Sold for Taxes	Valuations by School Districts as Equalized by Department of Taxation: District No. ..... Rate ..... Mills	Districts 1 Mills 2 Mills 3 Mills	District No. ..... Rate ..... Mills	District No. ..... Rate ..... Mills	District No. ..... Rate ..... Mills	District No. ..... Rate ..... Mills	Tax including State Homestead ..... Mills	State Tax on Non-Homestead 5.94 Mills	Special Taxes	Total Taxes		Paid	When Paid: Month Day Year	Number of Receipt	March Settlement 1957	June Settlement 1957	Penalty	November Settlement 1957	Penalty	Collections to First Monday in January 1958	Penalty	Delinquent on First Monday in January 1958	Total Delinquent Tax and Penalty	Remarks
		Dollars	Dollars	Dollars	Dollars	Dollars	Dollars	$ cts.	$ cts.	$ cts.	$ cts.					$ cts.	$ cts.	$ cts.	$ cts.	$ cts.	$ cts.	$ cts.	$ cts.	$ cts.	
1												1													
2												2													
3												3													
4												4													
5												5													
6												6													
7	SOLD FOR TAXES	4 68						1760			1760	7											1769	1956	
8												8													
9												9													
10												10													
11												11													
12	SOLD FOR TAXES	31						802	16		818	12											818		
13		110						2846	58		2904	13	PAID IN FULL	MAY 31 1957	9512		39 62								
14		40						1036	22		1058	14	PAID IN FULL	MAY 31 1957											
15												15													
16												16													
17												17													
18												18													
19												19													
20												20													
		4 68 181 249						6447	96		6540						39 62						2578		

Assessment Roll and Tax List of Real Property in the Town of Freefield, Cass County, Minnesota, for Taxes for the Year 1956.

Form SCD (56) WILD-RICE PRINT, MINNEAPOLIS

* Indicate Type of Property: R-Residential, C-Commercial, I-Industrial, U-Utility, F-Farm, L-Lakeshore, T-Timber, M-Mineral

	IN WHOSE NAME ASSESSED	TO WHOM TRANSFERRED	DESCRIPTION OF PROPERTY: SUBDIVISION	Sec. or Lot	Town or Block	Rng.	Number of Acres of Land: Acres	100ths	No. School District	Indicate Homestead Tax or No	Indicate Agricultural Tax or No	Indicate Type of Property	TRUE AND FULL VALUATIONS: LAND Exclusive of Structures and Improvements	BUILDINGS and Other Structures	MACHINERY Permanently Attached to Real Estate	TOTAL True and Full Value	ASSESSED VALUATIONS: RURAL: Homestead Up to $1,000 20%	Over $1,000 and Non-Homestead 33⅓%	Timber Land Class 3c 20%	ALL OTHER: Homestead Up to $1,000 25%	Over $1,000 and Non-Homestead 40%	MACHINERY Permanently Attached to Real Estate 33⅓%	TOTAL ASSESSED VALUE	Total Assessed Value as Equalized by the Board of Review	FINAL EQUALIZED VALUE
1	Roy Holden		NE¼ of NE¼	30	137	31	40		30	1/2	1/4	I	275			275	55						55		
2	Erwin A. + Margaret E. Holden		NW¼ of NE¼				40			1/2	"	"	150			150		50					50		
3	State of Minnesota		SW¼ of NE¼																						
4	William A. + Iva May Weston		SE¼ of NE¼				40			1/4	"	T	153			153		51					51		
5																									
6	State of Minnesota		NE¼ of NW¼																						
7	State of Minnesota		NW¼ of NW¼ Lot 1																						
8	State of Minnesota		SW¼ of NW¼ Lot 2																						
9	State of Minnesota		SE¼ of NW¼																						
10																									
11	State of Minnesota		NE¼ of SW¼																						
12	State of Minnesota		NW¼ of SW¼ Lot 3																						
13	State of Minnesota		SW¼ of SW¼ Lot 4																						
14	Harry + Theo. Holden		SE¼ of SW¼				40			1/2	"	"	130			130		40					40		
15																									
16	Arthur R. + Anna Holden		NE¼ of SE¼				40			1/2	"	3	145	95		240		80					80		
17	State of Minnesota		NW¼ of SE¼																						
18	Harry + Theo. Holden		SW¼ of SE¼				40			1/2	"	"	600	196		396		132					132		
19	Isabelle Hansen		SE¼ of SE¼				40			1/2	"	"	180	94		274		93					93		
20																									
							280						1522	290		1612	55	446					501		

Cass County, Minnesota, for Taxes for the Year 1956.

	SOLD FOR TAXES	VALIDATIONS BY SCHOOL DISTRICTS AS EQUALIZED BY DEPARTMENT OF TAXATION: District No. ..... Rate ..... Mills	District No. ..... Rate ..... Mills	District No. ..... Rate ..... Mills	District No. ..... Rate ..... Mills	District No. ..... Rate ..... Mills	Tax including State Homestead ..... Mills	State Tax on Non-Homestead 13.4 5.2 Mills	SPECIAL TAXES	TOTAL TAXES		PAID	WHEN PAID	Number of Receipt	March Settlement 1957	June Settlement 1957	Penalty	November Settlement 1957	Penalty	Collections to First Monday in January 1958	Penalty	Delinquent on First Monday in January 1958	Total Delinquent Tax and Penalty	REMARKS
		Dollars	Dollars	Dollars	Dollars	Dollars	$ cts.	$ cts.	$ cts.	$ cts.			Month Day Year		$ cts.	$ cts.	$ cts.	$ cts.	$ cts.	$ cts.	$ cts.	$ cts.	$ cts.		
1	SOLD FOR TAXES	# 55					14 24			14 24	1											14 24	15 66	
2	SOLD FOR TAXES	50					12 94	26		13 20	2											13 20		
3											3													
4	SOLD FOR TAXES	51					13 20	26		13 46	4											13 46	14 81	
5											5													
6											6													
7											7													
8											8													
9											9													
10											10													
11											11													
12											12													
13											13													
14		40					10 86	22		10 58	14	PAID IN FULL	MAY 31 1957	9562		10 58								
15											15													
16		80					20 70	42		21 12	16	PAID IN FULL	MAY 31 1957	9444		21 12								
17											17													
18		132					34 16	70		34 86	18	PAID IN FULL	MAY 31 1957	9562		34 86								
19	SOLD FOR TAXES	93					24 06	50		24 56	19											24 56		
20											20													
		# 55 446 501					129 66	2 36		132 02						66 56						65 46		

Assessment Roll and Tax List of Real Property in the Town of Freefield, Cass County, Minnesota, for Taxes for the Year 1956.

Form 5C1D (56) BURE-BATE COMPANY, MINNEAPOLIS

* Indicate Type of Property: R-Residential, C-Commercial, I-Industrial, U-Utility, F-Farm, L-Lakeshore, T-Timber, M-Mineral

	IN WHOSE NAME ASSESSED	TO WHOM TRANSFERRED		DESCRIPTION OF PROPERTY: SUBDIVISION	Sec. or Lot	Town or Block	Rng.	Number of Acres of Land: Acres	100ths	No. School District	Indicate Homestead Tax or No	Indicate Agricultural Tax or No	* Indicate Type of Property	TRUE AND FULL VALUATIONS: LAND Exclusive of Structures and Improvements (Dollars)	BUILDINGS and Other Structures (Dollars)	MACHINERY Permanently Attached to Real Estate (Dollars)	TOTAL True and Full Value (Dollars)	ASSESSED VALUATIONS: RURAL: Homestead Up to $4,000 20% (Dollars)	RURAL: Over $4,000 and Non-Homestead 33⅓% (Dollars)	RURAL: Timber Land Class 2c 20% (Dollars)	ALL OTHER: Homestead Up to $4,000 25% (Dollars)	ALL OTHER: Over $4,000 and Non-Homestead 40% (Dollars)	ALL OTHER: MACHINERY Permanently Attached to Real Estate 33⅓% (Dollars)	TOTAL ASSESSED VALUE (Dollars)	Total Assessed Value as Equalized by the Board of Review (Dollars)	FINAL EQUALIZED VALUE (Dollars)
1	Warren Holden, Jr. & Myrtle Inge Holden			NE¼ of NE¼	31	139	31	40		30	Yes	Yes	R	160	250		410	82						82		
2	" " " " "			NW¼ of NE¼				40			"	"	"	145			145	29						29		
3	State of Minnesota			SW¼ of NE¼																						
4	State of Minnesota			SE¼ of NE¼																						
5																										
6	State of Minnesota			NE¼ of NW¼																						
7	State of Minnesota			NW¼ of NW¼ Lot 1				33.46																		
8	Bonnie Benning			SW¼ of NW¼ Lot 2							"	"	T	100			100	20						20		
9	State of Minnesota			SE¼ of NW¼																						
10	State of Minnesota			N 436' of S 716' of E 33' of NE¼ of SE¼																						
11	John & Laura M. Grove			NE¼ of SW¼				40			Yes	"	"	120			120		40					40		
12	Bonnie Benning			NW¼ of SW¼ Lot 3				33.58			Yes	"	2	160			160	32						32		
13	" "			SW¼ of SW¼ E½ of Lot 4				16.65			"	"	"	65	200		265	53						53		
14	" "			SE¼ of SW¼				40			"	"	T	120			120	24						24		
15	John Grove			W½ of Lot 4				16.64			"	"	2	140	200		340	68						68		
16	Margaret Frances Smith			NE¼ of SE¼ less 436' of S 716' of E 33'				40			Yes	"	"	120			120		40					40		
17	Collin A. & Laura M. Grove			NW¼ of SE¼				40			"	"	T	120			120		40					40		
18	Richard Whitney			SW¼ of SE¼				40			"	"	"	120	39		159		53					53		
19	Margaret Frances Smith, et al			SE¼ of SE¼ less 2 ac. school site & less 1 ac. cemetery				38			"	"	2	169	200		369		123					123		
20	~~Hans & Hannah M. Hoff~~ Harvey & Vivian Jensen			1 ac. of SE¼ of SE¼				1			Yes	"	(1)	10	160		170	36	50					86		
								419.12						1659	1209		2868	346	346					692		

Cass County, Minnesota, for Taxes for the Year 1956.

	SOLD FOR TAXES	VALUATIONS BY SCHOOL DISTRICTS AS EQUALIZED BY DEPARTMENT OF TAXATION: District No. 44 Rate 21.5 Mills (Dollars)	District No. ..... Rate ..... Mills (Dollars)	District No. ..... Rate ..... Mills (Dollars)	District No. ..... Rate ..... Mills (Dollars)	District No. ..... Rate ..... Mills (Dollars)	Tax Including State Homestead ..... Mills ($ cts.)	State Tax on Non-Homestead 23.4 Mills ($ cts.)	SPECIAL TAXES ($ cts.)	TOTAL TAXES ($ cts.)		PAID	WHEN PAID: Month Day Year	Number of Receipt	March Settlement 1957 ($ cts.)	June Settlement 1957 ($ cts.)	Penalty ($ cts.)	November Settlement 1957 ($ cts.)	Penalty ($ cts.)	Collections to First Monday in January 1958	Penalty ($ cts.)	Delinquent on First Monday in January 1958 ($ cts.)	Total Delinquent Tax and Penalty ($ cts.)	REMARKS
1		82					21.22			21.22	1	Balance Paid Part Paid	OCT 31 1957 MAY 31 1957	9580		15.00		1.32						
2		29					7.50			7.50	2	Balance Paid Part Paid	OCT 31 1957 MAY 31 1957	16095										
3											3													
4											4													
5											5													
6											6													
7											7													
8		20					5.18			5.18	8	2nd Half Paid 1st Half Paid	SEP 20 1957 MAY 16 1957	14503 6364		2.59		2.59						
9											9													
10											10													
11			40				10.36	22		10.58	11	PAID IN FULL	MAY 31 1957	7619		10.58								
12		32					8.28			8.28	12	2nd Half Paid 1st Half Paid	SEP 20 1957 MAY 16 1957	6364		4.14		4.14						
13		53					13.72			13.72	13	2nd Half Paid 1st Half Paid	SEP 20 1957 MAY 1	14503		6.86		6.86						
14		26					6.72			6.72	14	2nd Half Paid 1st Half Paid	SEP 20 1957 SEP 20 1957			3.36		3.36						
15		68					17.60			17.60	15	PAID IN FULL	MAY 31 1957	7619		17.60								
16			40				10.36	22		10.58	16	PAID IN FULL	APR 25 1957	9354		10.58								
17			40				10.36	22		10.58	17	PAID IN FULL	MAY 31 1957	7619		10.58								
18			53				13.72	28		14.00	18	PAID IN FULL	MAY 31 1957	9563		14.00								
19			123				31.82	66		32.48	19	PAID IN FULL	APR 25 1957	9354		32.48								
20		30 50					22.76	26		22.52	20	2nd Half Paid 1st Half Paid	MAY 31 1957 MAY 31 1957	9563 7619		11.26		11.26						
		346 346 692					179.10	126		180.96						139.03		41.93						

Assessment Roll and Tax List of Real Property in the Town of Freefield, Cass County, Minnesota, for Taxes for the Year 1956.

Form 5CD (56) [illegible]

* Indicate Type of Property: R-Residential, C-Commercial, I-Industrial, U-Utility, F-Farm, L-Lakeshore, T-Timber, M-Mineral

	IN WHOSE NAME ASSESSED	TO WHOM TRANSFERRED	DESCRIPTION OF PROPERTY: SUBDIVISION	Sec. or Lot	Town or Block	Rng.	Number of Acres of Land: Acres	100ths	No. School District	Indicate Homestead Tax or No	Indicate Agricultural Tax or No	Indicate Type of Property	TRUE AND FULL VALUATIONS: LAND Exclusive of Structures and Improvements (Dollars)	BUILDINGS and Other Structures (Dollars)	MACHINERY Permanently Attached to Real Estate (Dollars)	TOTAL True and Full Value (Dollars)	ASSESSED VALUATIONS: RURAL: Homestead Up to $4,000 20% (Dollars)	RURAL: Over $4,000 and Non-Homestead 33⅓% (Dollars)	RURAL: Timber Land Class 3c 20% (Dollars)	ALL OTHER: Homestead Up to $4,000 25% (Dollars)	ALL OTHER: Over $4,000 and Homestead 40% (Dollars)	ALL OTHER: MACHINERY Permanently Attached to Real Estate 33⅓% (Dollars)	TOTAL ASSESSED VALUE (Dollars)	Total Assessed Value as Equalized by the Board of Review (Dollars)	FINAL EQUALIZED VALUE (Dollars)
1	State of Minnesota		NE¼ of NE¼	32	134	51			30																
2	Soder Invest. Co.		NW¼ of NE¼				40			9/c	2/b	T	132			132		44					44		
3	" " "		SW¼ of NE¼				40			"	"	"	132			132		44					44		
4	State of Minnesota		SE¼ of NE¼																						
5																									
6	Soder Invest Co.		NE¼ of NW¼				40			"	"	"	133			133		44					44		
7	Jake C. & Elsie Betty		NW¼ of NW¼				40			"	"	3	135			135		45					45		
8	State of Minnesota		SW¼ of NW¼																						
9	Soder Invest. Co.		SE¼ of NW¼				40			"	"	T	132			132		44					44		
10																									
11	" " "		NE¼ of SW¼				40			"	"	"	133			133		44					44		
12	Victor R. Steele		NW¼ of SW¼				40			"	"	"	120			120		40					40		
13	Daniel W. + Marion E. Linn		SW¼ of SW¼				40			9/b	"	"	145	140		285	57						57		
14	Margaret Frances Smith, et al		SE¼ of SW¼				40			9/c	"	"	120			120		40					40		
15																									
16	State of Minnesota		NE¼ of SE¼																						
17	State of Minnesota		NW¼ of SE¼																						
18	State of Minnesota		SW¼ of SE¼																						
19	Blanche Zeffke		SE¼ of SE¼				40			"	"	"	120			120		40					40		
20																									
							400						1300	140		1440	57	395					452		

Cass County, Minnesota, for Taxes for the Year 1956.

	SOLD FOR TAXES	VALUATIONS BY SCHOOL DISTRICTS AS EQUALIZED BY DEPARTMENT OF TAXATION: District No. ..... Rate ..... Mills (Dollars)	District No. 30 Rate 44.1 / 9.2 Mills (Dollars)	District No. ..... Rate ..... Mills (Dollars)	District No. ..... Rate ..... Mills (Dollars)	District No. ..... Rate ..... Mills (Dollars)	District No. ..... Rate ..... Mills (Dollars)	Tax including State Homestead ..... Mills ($ cts.)	State Tax on Non-Homestead 24.2 Mills ($ cts.)	SPECIAL TAXES ($ cts.)	TOTAL TAXES ($ cts.)		PAID	WHEN PAID Month Day Year	Number of Receipt	March Settlement 1957 ($ cts.)	June Settlement 1957 ($ cts.)	Penalty ($ cts.)	November Settlement 1957 ($ cts.)	Penalty ($ cts.)	Collections to First Monday in January 1958 ($ cts.)	Penalty ($ cts.)	Delinquent on First Monday in January 1958 ($ cts.)	Total Delinquent Tax and Penalty ($ cts.)	REMARKS
1												1													
2			44					11 38	24		1162	2	PAID IN FULL	FEB 13 1957	2148	11 62									
3			44					11 38	24		1162	3	PAID IN FULL	FEB 13 1957		11 62									
4												4													
5												5													
6			44					11 38	24		1162	6	PAID IN FULL	FEB 13 1957	2148	11 62									
7			45					11 64	24		1188	7	PAID IN FULL	MAY 31 1957	9512		11 88								
8												8													
9			44					11 38	24		1162	9	PAID IN FULL	FEB 13 1957	2148	11 62									
10												10													
11			44					11 38	24		1162	11	PAID IN FULL	FEB 13 1957	2148	11 62									
12			40					10 36	22		1058	12	PAID IN FULL	APR 8 1957	5450		10 58								
13		+	57					14 74			1474	13	PAID IN FULL	JUL 1 8 1957	13037			14 74	22						
14			40					10 36	22		1058	14	PAID IN FULL	MAY 27 1957	7572		10 58								
15												15													
16												16													
17												17													
18												18													
19			40					10 36	22		1058	19	PAID IN FULL	MAY 31 1957	9508		10 58								
20												20													
		+ 57 / 395 / 452						114 36	210		1146					57	43 62	14 74							

Assessment Roll and Tax List of Real Property in the Town of Bearfield, Cass County, Minnesota, for Taxes for the Year 1956.

Form 5C(1) (56) 50,000-5x10 Binfort, Minneapolis

* Indicate Type of Property: R-Residential, C-Commercial, I-Industrial, U-Utility, F-Farm, L-Lakeshore, T-Timber, M-Mineral

	IN WHOSE NAME ASSESSED	TO WHOM TRANSFERRED	DESCRIPTION OF PROPERTY: SUBDIVISION	Sec. or Lot	Town or Block	Rge.	Number of Acres of Land: Acres	100ths	No. School District	Indicate Homestead Tax or No	Indicate Agricultural Tax or No	* Indicate Type of Property	TRUE AND FULL VALUATIONS: LAND Exclusive of Structures and Improvements (Dollars)	BUILDINGS and Other Structures (Dollars)	MACHINERY Permanently Attached to Real Estate (Dollars)	TOTAL True and Full Value (Dollars)	ASSESSED VALUATIONS: RURAL: Homestead Up to $4,000 20% (Dollars)	RURAL: Over $4,000 and Non-Homestead 33⅓% (Dollars)	RURAL: Timber Land Class 3c 20% (Dollars)	ALL OTHER: Homestead Up to $1,000 25% (Dollars)	ALL OTHER: Over $4,000 and Non-Homestead 40% (Dollars)	ALL OTHER: MACHINERY Permanently Attached to Real Estate 33⅓% (Dollars)	TOTAL ASSESSED VALUE (Dollars)	Total Assessed Value as Equalized by the Board of Review (Dollars)	FINAL EQUALIZED VALUE (Dollars)
1	State of Minnesota		NE¼ of NE¼				53	139 31		30															
2	State of Minnesota		NW¼ of NE¼																						
3	State of Minnesota		SW¼ of NE¼																						
4	State of Minnesota		SE¼ of NE¼																						
5																									
6	State of Minnesota		NE¼ of NW¼																						
7	State of Minnesota		NW¼ of NW¼																						
8	State of Minnesota		SW¼ of NW¼																						
9	State of Minnesota		SE¼ of NW¼																						
10																									
11	State of Minnesota		NE¼ of SW¼																						
12	State of Minnesota		NW¼ of SW¼																						
13	State of Minnesota		SW¼ of SW¼																						
14	State of Minnesota		SE¼ of SW¼																						
15																									
16	State of Minnesota		NE¼ of SE¼																						
17	State of Minnesota		NW¼ of SE¼																						
18	State of Minnesota		SW¼ of SE¼																						
19	State of Minnesota		SE¼ of SE¼																						
20																									

	SOLD FOR TAXES	VALUATIONS BY SCHOOL DISTRICTS AS EQUALIZED BY DEPARTMENT OF TAXATION: District No. ..... Rate ..... Mills (Dollars)	District No. ..... Rate ..... Mills (Dollars)	District No. ..... Rate ..... Mills (Dollars)	District No. ..... Rate ..... Mills (Dollars)	District No. ..... Rate ..... Mills (Dollars)	District No. ..... Rate ..... Mills (Dollars)	Tax including State Homestead ..... Mills ($ cts.)	State Tax on Non-Homestead ..... Mills ($ cts.)	SPECIAL TAXES ($ cts.)	TOTAL TAXES ($ cts.)		PAID	WHEN PAID: Month Day Year	Number of Receipt	March Settlement 1957 ($ cts.)	June Settlement 1957 ($ cts.)	Penalty ($ cts.)	November Settlement 1957 ($ cts.)	Penalty ($ cts.)	Collections to First Monday in January 1958 ($ cts.)	Penalty ($ cts.)	Delinquent on First Monday in January 1958 ($ cts.)	Total Delinquent Tax and Penalty ($ cts.)	REMARKS
1												1													
2												2													
3												3													
4												4													
5												5													
6												6													
7												7													
8												8													
9												9													
10												10													
11												11													
12												12													
13												13													
14												14													
15												15													
16												16													
17												17													
18												18													
19												19													
20												20													

Assessment Roll and Tax List of Real Property in the Town of Bearfield, Cass County, Minnesota, for Taxes for the Year 1956.

Form 5C1) (56) WILLIS-DUFF COMPANY, DUBUQUE

* Indicate Type of Property: R-Residential, C-Commercial, I-Industrial, U-Utility, F-Farm, L-Lakeshore, T-Timber, M-Mineral

	In Whose Name Assessed	To Whom Transferred	Description of Property: Subdivision	Sec. or Lot	Town or Block	Rng.	Number of Acres of Land: Acres	Number of Acres of Land: 100ths	No. School District	Indicate Homestead Tax or No	Indicate Agricultural Tax or No	Indicate Type of Property	True and Full Valuations: Land Exclusive of Structures and Improvements (Dollars)	Buildings and Other Structures (Dollars)	Machinery Permanently Attached to Real Estate (Dollars)	Total True and Full Value (Dollars)	Assessed Valuations: Rural: Homestead Up to $4,000 20% (Dollars)	Rural: Over $4,000 and Non-Homestead 33⅓% (Dollars)	All Other: Timber Land Class 3c 20% (Dollars)	All Other: Homestead Up to $4,000 25% (Dollars)	All Other: Over $4,000 and Non-Homestead 40% (Dollars)	All Other: Machinery Permanently Attached to Real Estate 33⅓% (Dollars)	Total Assessed Value (Dollars)	Total Assessed Values as Equalized by the Board of Review (Dollars)	Final Equalized Value (Dollars)
1	State of Minnesota		NE¼ of NE¼	34	134	31			# 30																
2	State of Minnesota		NW¼ of NE¼																						
3	State of Minnesota		SW¼ of NE¼																						
4	State of Minnesota		SE¼ of NE¼																						
5																									
6	State of Minnesota		NE¼ of NW¼																						
7	Soder Invest. Co.		NW¼ of NW¼				40			1/10	9/10	T	120			120		40					40		
8	" " "		SW¼ of NW¼				40			"	"	"	159			159		53					53		
9	State of Minnesota		SE¼ of NW¼																						
10																									
11	State of Minnesota		NE¼ of SW¼																						
12	Soder Invest. Co.		NW¼ of SW¼				40			"	"	"	120			120		40					40		
13	" " "		SW¼ of SW¼				40			"	"	"	120			120		40					40		
14	State of Minnesota		SE¼ of SW¼																						
15																									
16	State of Minnesota		NE¼ of SE¼																						
17	State of Minnesota		NW¼ of SE¼																						
18	State of Minnesota		SW¼ of SE¼																						
19	State of Minnesota		SE¼ of SE¼																						
20																									
							160						519			519		173					173		

	Sold for Taxes	Valuations by School Districts as Equalized by Department of Taxation: District No. 30 Rate 22 Mills	District No. ..... Rate ..... Mills	District No. ..... Rate ..... Mills	District No. ..... Rate ..... Mills	District No. ..... Rate ..... Mills	District No. ..... Rate ..... Mills	Tax including State Homestead ..... Mills ($ cts.)	State Tax on Non-Homestead 22¼ Mills ($ cts.)	Special Taxes ($ cts.)	Total Taxes ($ cts.)		Paid	When Paid (Month Day Year)	Number of Receipt	March Settlement 1957 ($ cts.)	June Settlement 1957 ($ cts.)	Penalty ($ cts.)	November Settlement 1957 ($ cts.)	Penalty ($ cts.)	Collections to First Monday in January 1958 ($ cts.)	Penalty ($ cts.)	Delinquent on First Monday in January 1958 ($ cts.)	Total Delinquent Tax and Penalty ($ cts.)	Remarks
1												1													
2												2													
3												3													
4												4													
5												5													
6												6													
7			40					1036	22		1058	7	PAID IN FULL	FEB 13 1957	2198	1058									
8			53					1372	28		1400	8	PAID IN FULL	FEB 13 1957		1400									
9												9													
10												10													
11												11													
12			40					1036	22		1058	12	PAID IN FULL	FEB 13 1957	2199	1058									
13			40					1036	22		1058	13	PAID IN FULL	FEB 13 1957		1058									
14												14													
15												15													
16												16													
17												17													
18												18													
19												19													
20												20													
			173					4480	94		4574					4574									

Form 5CD (56) BLUE-BLACK BINDERY, BINDABLE

Assessment Roll and Tax List of Real Property in the Town of Bussfields, Cass County, Minnesota, for Taxes for the Year 1956.

* Indicate Type of Property: R-Residential, C-Commercial, I-Industrial, U-Utility, F-Farm, L-Lakeshore, T-Timber, M-Mineral

	IN WHOSE NAME ASSESSED	TO WHOM TRANSFERRED	DESCRIPTION OF PROPERTY: SUBDIVISION	Sec. or Lot	Town or Block	Rng.	Number of Acres of Land: Acres	Hdths	No. School District	Indicate Homestead Tax as Ma	Indicate Agricultural Tax as Ma	* Indicate Type of Property	TRUE AND FULL VALUATIONS: LAND Exclusive of Structures and Improvements	BUILDINGS and Other Structures	MACHINERY Permanently Attached to Real Estate	TOTAL True and Full Value	ASSESSED VALUATIONS: RURAL: Homestead Up to $1,000 20%	RURAL: Over $4,000 and Non-Homestead 33⅓%	ALL OTHER: Timber Land Class 3c 20%	ALL OTHER: Homestead Up to $1,000 25%	ALL OTHER: Over $4,000 and Non-Homestead 40%	ALL OTHER: MACHINERY Permanently Attached to Real Estate 33⅓%	TOTAL ASSESSED VALUE	Total Assessed Value as Equalized by the Board of Review	FINAL EQUALIZED VALUE
							Acres	Hdths					Dollars	Dollars	Dollars	Dollars	Dollars	Dollars	Dollars	Dollars	Dollars	Dollars	Dollars	Dollars	Dollars
1	State of Minnesota		NE¼ of NE¼						18				55/134 31												
2	State of Minnesota		NW¼ of NE¼						50																
3	State of Minnesota		SW¼ of NE¼																						
4	State of Minnesota		SE¼ of NE¼																						
5																									
6	State of Minnesota		NE¼ of NW¼																						
7	State of Minnesota		NW¼ of NW¼																						
8	State of Minnesota		SW¼ of NW¼																						
9	State of Minnesota		SE¼ of NW¼																						
10																									
11	State of Minnesota		NE¼ of SW¼																						
12	State of Minnesota		NW¼ of SW¼																						
13	State of Minnesota		SW¼ of SW¼																						
14	State of Minnesota		SE¼ of SW¼																						
15																									
16	State of Minnesota		NE¼ of SE¼																						
17	State of Minnesota		NW¼ of SE¼																						
18	State of Minnesota		SW¼ of SE¼																						
19	State of Minnesota		SE¼ of SE¼																						
20																									

	SOLD FOR TAXES	VALUATIONS BY SCHOOL DISTRICTS AS EQUALIZED BY DEPARTMENT OF TAXATION: District No.... Rate ....Mills	District No.... Rate ....Mills	District No.... Rate ....Mills	District No.... Rate ....Mills	District No.... Rate ....Mills	District No.... Rate ....Mills	Tax including State Homestead ....Mills	State Tax on Non-Homestead ....Mills	SPECIAL TAXES	TOTAL TAXES		PAID	WHEN PAID: Month Day Year	Number of Receipt	March Settlement 1957	June Settlement 1957	Penalty	November Settlement 1957	Penalty	Collections to First Monday in January 1955	Penalty	Delinquent on First Monday in January 1955	Penalty	Total Delinquent Tax and Penalty	REMARKS
		Dollars	Dollars	Dollars	Dollars	Dollars	Dollars	$ cts.	$ cts.	$ cts.	$ cts.					$ cts.	$ cts.	$ cts.	$ cts.	$ cts.	$ cts.	$ cts.	$ cts.	$ cts.	$ cts.	
1												1														
2												2														
3												3														
4												4														
5												5														
6												6														
7												7														
8												8														
9												9														
10												10														
11												11														
12												12														
13												13														
14												14														
15												15														
16												16														
17												17														
18												18														
19												19														
20												20														

Assessment Roll and Tax List of Real Property in the Town of Deerfield, Cass County, Minnesota, for Taxes for the Year 1956.

Form 5CD (56) [illegible]

* Indicate Type of Property: R-Residential, C-Commercial, I-Industrial, U-Utility, F-Farm, L-Lakeshore, T-Timber, M-Mineral

	In Whose Name Assessed	To Whom Transferred	Description of Property: Subdivision	Sec. or Lot	Town or Block	Rng.	Number of Acres of Land: Acres	100ths	No. School District	Indicate Type of Property Taxed Tax or No	Indicate Type of Property Taxed Tax or No	Indicate Type of Property	True and Full Valuations: Land Exclusive of Structures and Improvements (Dollars)	Buildings and Other Structures (Dollars)	Machinery Permanently Attached to Real Estate (Dollars)	Total True and Full Value (Dollars)	Assessed Valuations: Rural: Homestead Up to $4,000 20% (Dollars)	Rural: Over $4,000 and Non-Homestead 33⅓% (Dollars)	All Other: Timber Land Class 3c 20% (Dollars)	All Other: Homestead Up to $4,000 25% (Dollars)	All Other: Over $4,000 and Non-Homestead 40% (Dollars)	All Other: Machinery Permanently Attached to Real Estate 33⅓% (Dollars)	Total Assessed Value (Dollars)	Total Assessed Value as Equalized by the Board of Review (Dollars)	Final Equalized Value (Dollars)
1			NE¼ of NE¼	36	134	31			30																
2			NW¼ of NE¼																						
3			SW¼ of NE¼																						
4			SE¼ of NE¼																						
5																									
6	Violet Bundy		NE¼ of NW¼ Lot 1				47.15			No	Yes	T	300			300		100					100		
7	State of Minnesota		NW¼ of NW¼																						
8	State of Minnesota		SW¼ of NW¼																						
9	Violet Bundy		SE¼ of NW¼ Lot 2				34			"	"	"	300			300		100					100		
10																									
11	State of Minnesota		NE¼ of SW¼ Lot 3																						
12	State of Minnesota		NW¼ of SW¼																						
13	State of Minnesota		SW¼ of SW¼																						
14	State of Minnesota		SE¼ of SW¼																						
15																									
16			NE¼ of SE¼																						
17			NW¼ of SE¼																						
18	State of Minnesota		SW¼ of SE¼ Lot 4																						
19	~~Elmer G. & Mary A. Overbeck~~ ~~Frank U. & Lena M. Johnston~~		SE¼ of SE¼ Lot 5				6.30			"	No	L	121	1130		1251		417					417		
20																									
							93.05						721	1130		1851		617					617		

	Sold for Taxes	Valuations by School Districts as Equalized by Department of Taxation: District No. ..... Rate ..... Mills	District No. 1 Rate 44.50 Mills	District No. ..... Rate ..... Mills	District No. 2 Rate 34.41 Mills	District No. ..... Rate ..... Mills	District No. ..... Rate ..... Mills	Tax including State Homestead ..... Mills ($ cts.)	State Tax on Non-Homestead 54 25.2 Mills ($ cts.)	Special Taxes ($ cts.)	Total Taxes ($ cts.)		Paid	When Paid (Month Day Year)	Number of Receipt	March Settlement 1957 ($ cts.)	June Settlement 1957 ($ cts.)	Penalty ($ cts.)	November Settlement 1957 ($ cts.)	Penalty ($ cts.)	Collections to First Monday in January 1958 ($ cts.)	Penalty ($ cts.)	Delinquent on First Monday in January 1958 ($ cts.)	Total Delinquent Tax and Penalty ($ cts.)	Remarks
1												1													
2												2													
3												3													
4												4													
5												5													
6	SOLD FOR TAXES		10.0					25.88	54		26.42	6											26.42		
7												7													
8												8													
9	SOLD FOR TAXES		10.0					25.88	54		26.42	9											26.42	27.06	
10												10													
11												11													
12												12													
13												13													
14												14													
15												15													
16												16													
17												17													
18												18													
19					4.17			118.34	2.22		120.56	19	2nd Half Paid 2nd Half Paid	SEP 27 1957 MAY 31 1957	47.21 59.14		60.28		60.28						
20								51.76				20													
			200		4.17		Yes	118.34	3.30		173.40						60.28		60.28				52.54		
				6.17				170.10																	

Assessment Roll and Tax List of Real Property in the Town of Hartfield, Cass County, Minnesota, for Taxes for the Year 1956.

Form SCD (56) MILLE LACS COUNTY, MINNESOTA

* Indicate Type of Property: R-Residential, C-Commercial, I-Industrial, U-Utility, F-Farm, L-Lakeshore, T-Timber, M-Mineral

	IN WHOSE NAME ASSESSED	TO WHOM TRANSFERRED	DESCRIPTION OF PROPERTY: SUBDIVISION	Sec. or Lot	Town or Block	Rng.	Number of Acres of Land: Acres	100ths	No. School District	Indicate Homestead Tax or No	Indicate Agricultural Tax or No	* Indicate Type of Property	TRUE AND FULL VALUATIONS: LAND Exclusive of Structures and Improvements	BUILDINGS and Other Structures	MACHINERY Permanently Attached to Real Estate	TOTAL True and Full Value	ASSESSED VALUATIONS: RURAL: Homestead Up to $4,000 20%	RURAL: Over $4,000 and Non-Homestead 33⅓%	ALL OTHER: Timber Land Class 3a 20%	ALL OTHER: Homestead Up to $1,000 25%	ALL OTHER: Over $4,000 and Non-Homestead 40%	ALL OTHER: MACHINERY Permanently Attached to Real Estate 33⅓%	TOTAL ASSESSED VALUE	Total Assessed Value as Equalized by the Board of Review	FINAL EQUALIZED VALUE
							Acres	100ths					Dollars	Dollars	Dollars	Dollars	Dollars	Dollars	Dollars	Dollars	Dollars	Dollars	Dollars	Dollars	Dollars
1			NE ¼ of NE ¼																						
2			NW ¼ of NE ¼																						
3			SW ¼ of NE ¼																						
4			SE ¼ of NE ¼																						
5																									
6			NE ¼ of NW ¼																						
7			NW ¼ of NW ¼																						
8			SW ¼ of NW ¼																						
9			SE ¼ of NW ¼																						
10																									
11			NE ¼ of SW ¼																						
12			NW ¼ of SW ¼																						
13			SW ¼ of SW ¼																						
14			SE ¼ of SW ¼																						
15																									
16			NE ¼ of SE ¼																						
17			NW ¼ of SE ¼																						
18			SW ¼ of SE ¼																						
19			SE ¼ of SE ¼																						
20							563	56																	
			Shawn Notes										2024	9569		2 9813	2629	5556					8185		
														9570		2 9814	1291	5923					8344		

	SOLD FOR TAXES	VALUATIONS BY SCHOOL DISTRICTS AS EQUALIZED BY DEPARTMENT OF TAXATION: District No. ..... Rate ..... Mills	District No. 4466 Rate 24.77 25 Mills	District No. ..... Rate ..... Mills	District No. 4466 Rate 24.77 25 Mills	District No. ..... Rate ..... Mills	District No. ..... Rate ..... Mills	Tax including State Homestead ..... Mills	State Tax on Non-Homestead ..... 4.24 Mills	SPECIAL TAXES	TOTAL TAXES		PAID	WHEN PAID	Number of Receipt	March Settlement 1957	June Settlement 1957	Penalty	November Settlement 1957	Penalty	Collections to First Monday in January 1955	Penalty	Delinquent on First Monday in January 1956	Penalty	Total Delinquent Tax and Penalty	REMARKS
		Dollars	Dollars	Dollars	Dollars	Dollars	Dollars	$ cts.	$ cts.	$ cts.	$ cts.			Month Day Year		$ cts.	$ cts.	$ cts.	$ cts.	$ cts.	$ cts.	$ cts.	$ cts.	$ cts.	$ cts.	
1												1														
2												2														
3												3														
4												4														
5												5														
6												6														
7												7														
8												8														
9												9														
10	Shawn Notes											10														
11		# 2324		# 72	=	2391						11														
12		4397		1556	=	5953						12														
13		6705		1628	=	8344						13														
14												14														
15												15														
16												16														
17												17														
18												18														
19												19														
20								a 1735 38				20														
								# 46512	3182		2232 32															
								220050																		