ASSESSMENT & TAX LIST

Deerfield

1952

Form 1

DIRECTIONS TO ASSESSOR

OFFICE OF COUNTY AUDITOR,

....**County, Minn.,**..**1952.**

To..*, Assessor of the*..*of*..

According to the requirements of law, I herewith deliver to you the Real and Personal Property Assessment Books for the..*of*..*for the year 1952, containing a list of all Real Estate subject to taxation, so far as the same have come to my knowledge from any source, and I hereby direct you to assess all Property and make return thereof to me as required by the laws of the State of Minnesota prescribing the duties of the assessor.*

A form of the return to be signed by you is appended in this book.

....*County Auditor.*

Extracts from Laws Relating to the Listing of Personal Property.

(Section Numbers Refer to Minnesota Statutes 1949, as amended)

Sec. 272.01. PROPERTY SUBJECT TO TAXATION. All real and personal property in this state, and all personal property of persons residing therein, * * * is taxable, except such as is by law exempt from taxation.

WHEN LISTED AND ASSESSED

Sec. 273.01 * * * Personal Property shall be listed and assessed annually with reference to its value on May 1, and if acquired on that day, shall be listed by or for the persons acquiring it.

Sec. 273.22. By whom listed. Personal Property shall be listed in the manner following:

1. Every person of full age and sound mind, being a resident of this state, shall list all of his *** personal property.

2. He shall also list separately, and in the name of his principal, all moneys and other personal property invested, loaned, or otherwise controlled by him as agent or attorney, ***.

3. The property of a minor, child or insane person shall be listed by his guardian, or by the person having such property in charge.

4. The property of a person for whose benefit it is held in trust, by the trustee; of the estate of a deceased person, by the executor or administrator.

5. The property of a corporation whose assets are in the hands of a receiver, by such receiver.

6. The property of a body politic or corporate, by the proper agent or officer thereof.

7. The property of a firm or company, by a partner or agent thereof.

8. The property of manufacturers and others in the hands of an agent, by such agent in the name of his principal, as merchandise.

Sec. 273.26. Where listed. Except as otherwise in this chapter provided, personal property shall be listed and assessed in the county, town, or district where owner, agent or trustee resides.

Sec. 273.27. Certain personal property; where listed. All household goods and furniture, including clocks, musical instruments, sewing machines, wearing apparel of members of the family, and all personal property used by the owner for personal and domestic purposes, or for the furnishing or equipment of the family residence, shall be listed and assessed in the district where the same is usually kept.

Sec. 273.29. Merchants and manufacturers. The personal property pertaining to the business of a merchant or of a manufacturer shall be listed in the town or district where his business is carried on ***.

Sec. 273.30. Farm property of non-resident. When the owner of livestock or other personal property connected with a farm does not reside thereon, the same shall be listed and assessed in the town or district, where the farm is situated. If the farm is situated in several towns or districts, it shall be listed and assessed in the town or district in which the principal place of business of such farm is located.

Sec. 273.32. Elevators, etc., on railroad. All elevators and warehouses, with the machinery and fixtures therein, situated upon the land of any railroad company which are not in good faith owned, operated and exclusively controlled by such company, shall be listed and assessed as personal property in the town or district where situated.

Sec. 273.33. Pipeline Companies. Subdivision 1. Personal property of *** pipeline companies engaged in the business of transporting natural gas, gasoline, or other petroleum products *** shall be listed and assessed in the county, town, or district where the same is usually kept.

Subdivision 2. The personal property, consisting of the pipeline system of mains, pipes and equipment attached thereto, of pipeline companies and others engaged in the operations or business of transporting natural gas, gasoline or other petroleum products by pipe lines, shall be listed with and assessed by the Commissioner of taxation. This subdivision shall not apply to the assessment of the products transported through the pipe lines nor to the lines of local commercial gas companies engaged primarily in the business of distributing gas to consumers at retail nor to pipe lines used by the owner thereof to supply natural gas or other petroleum products exclusively for such owner's own consumption and not for resale to others. On or before the fifteenth day of November, the commissioner shall certify to the auditor of each county, the amount of such personal property assessment against each company in each district in which such property is located.

Sec. 273.35. Gas and Water Companies. The personal property of gas and water companies shall be listed and assessed in the town or district where located, without regard to where the principal or other place of business of the company may be located.

Sec. 273.36. Electric Light and Power Companies to be assessed where property is located. Personal property of electric light and power companies having a fixed situs in any city, village, or borough in this state shall be listed and assessed where situated, without regard to where the principal or other place of business of the company is located.

Sec. 273.37. Electric Light and Power Companies and others supplying electric power; place of listing and assessment of personal property with situs outside corporate limits of Villages, Cities, and Boroughs. Subdivision 1. Personal property of electric light and power companies, and other individuals and partnerships supplying electric light and power, having a fixed situs outside of the corporate limits of villages, cities, and boroughs shall be listed and assessed in the district where situated, except as otherwise provided.

Subdivision 2. All transmission and distribution lines, and equipment attached thereto, having a fixed situs outside the corporate limits of villages, cities and boroughs, except distribution lines taxed as provided in Section 273.40 and 273.41, shall be listed with and assessed by the Commissioner of Taxation in the county where situated. The commissioner shall assess such property at the percentage of true and full value fixed by law; and, on or before the fifteenth day of November, shall certify to the auditor of each county in which such property is located the amount of the assessment made against each company and person owning such property.

Sec. 273.23. Merchants; Consignees. Every merchant required to list his property shall state also the value of his property pertaining to his business as a merchant. No consignee shall be required to list for taxation any property the product of this state, nor the value of any property consigned to him from any other place for the sole purpose of being stored or forwarded, if he has no interest in such property, and derives no profit from its sale.

Sec. 273.24. Manufacturers. Every manufacturer required to list his property shall state also the value of all articles purchased, received, or otherwise held for the purpose of being used, in whole or in part, in any process of manufacturing, combining, rectifying or refining. Every manufacturer and person owning a manufacturing establishment of any kind shall list, as part of his manufacturer's stock, the value of all engines, machinery, tools, and implements used or designed to be used in any such process, except such fixtures as have been considered real property.

Sec. 273.44. Estates of decedents. The personal property of the estate of a deceased person shall be listed and assessed at the place of listing at the time of his death.

Sec. 273.45. Persons under Guardianship. The personal property of a minor under guardianship shall be listed and assessed where the guardian resides and of every other person under guardianship, where the ward resides.

Sec. 273.46. Assignees and receivers. Personal property in the hands of an assignee or receiver shall be listed and assessed at the place of listing before his appointment.

Sec. 273.47. Property moved between May and July. The owner of personal property removing from one county, town, or district to another between May 1 and July 1, shall be assessed in either in which he is first called upon by the assessor. A person moving into this state from another state between said dates shall list the property owned by him on May 1 of such year in the county, town, or district in which he resides, unless he shall make it appear to the assessor that he is held for tax of the current year on the property in another state.

Sec. 273.48. Where listed in case of doubt. In case of doubt as to the proper place of listing personal property or where it cannot be listed as in this chapter provided, if between places in the same county, the place for listing and assessing shall be determined by the county board of equalization; and if between different counties, or places in different counties, by the Commissioner of Taxation***.

Sec. 273.25. Lists to be verified. Every person required to list property for taxation shall make out and deliver to the assessor, upon blanks furnished by him, a verified statement of all personal property owned by him on May 1 of the current year. He shall also make separate statements in like manner of all personal property in his possession or under his control which *** he is required to list for taxation as agent or attorney, guardian, parent, trustee, executor, administrator, receiver, accounting officer, partner, factor, or in any other capacity ***.

Sec. 273.65. Examination under oath. Whenever the assessor shall be of the opinion that the person listing property for himself, or for any other person, company, or corporation, has not made a full, fair, and complete list thereof, he may examine such person under oath in regard to the amount of the property he is required to list; and, if such person shall refuse to make full discovery under oath, the assessor may list the property of such person or his principal according to his best judgment and information.

Sec. 273.68. Failure to obtain list. In case of failure to obtain a statement of personal property, the assessor shall ascertain the amount of value of such property, and assess the same at such amount as he believes to be the true value thereof. When requested, he shall sign and deliver to the person assessed a copy of the statement showing the valuation of the property so listed.

Sec. 273.20. Assessor may enter dwellings, etc. Any officer authorized by law to assess property for taxation may, when necessary to the proper performance of his duties, enter any dwelling house, building, or structure, and view the same and the property therein.

Sec. 620.05. False statement regarding taxes. Every person who, in making any statement, oral or written, which is required or authorized by law to be made as a basis of imposing or reducing any tax or assessment, who shall wilfully make any statement as to any material matter which he knows to be false, shall be guilty of a gross misdemeanor.

Sec. 273.13. Classification of property—Subdivision 1. How classified. All real and personal property subject to a general property tax and not subject to any gross earnings or other lien tax is hereby classified for purposes of taxation as provided by this section.

Subdivision 2. Class 1. Iron ore whether mined or unmined shall constitute Class one and shall be valued and assessed at fifty (50) per cent of its true and full value. ***

Class 1a. All direct products of the blast and open hearth furnaces that are utilized in the form produced and are not further processed, shall constitute class 1a and shall be valued and assessed at 15 per cent of the full and true value thereof.

Subdivision 3. Class 2. All household goods and furniture, including clocks, musical instruments, sewing machines, wearing apparel of members of the family and all personal property actually used by the owner for personal and domestic purposes, or for the furnishing or equipment of the family residence, shall constitute class two and shall be valued and assessed at 25 per cent of the full and true value thereof.

Subdivision 4. Class 3. All agricultural products, except as provided by class three "a" and class three "d," stocks of merchandise of all sorts together with the furniture and fixtures used therewith, manufacturers' materials and manufactured articles, all tools, implements and machinery, whether fixtures or otherwise, except as provided by class three "d" and all real estate, which is rural in character and devoted or adaptable to rural but not necessarily agricultural use, except as provided by classes one and three "b" hereof, and all buildings and structures assessed as personal property and situated upon land of the State of Minnesota or the United States Government which is rural in character and devoted or adaptable to rural but not necessarily agricultural use, shall constitute class three and shall be valued and assessed at 33⅓ per cent of the true and full value thereof.

Subdivision 5. Class 3a. All agricultural products in the hands of the producer shall constitute class three "a" and shall be valued and assessed at 10 per cent of full and true value thereof.

* * * *

Subdivision 8. Class 3d. Livestock, poultry, all horses, mules, and asses used exclusively for agricultural purposes, all agricultural tools, implements, and machinery used by the owner in any agricultural pursuit shall constitute class three "d" and shall be valued and assessed at 20 per cent of the full and true value thereof.

Subdivision 9. Class 4. All property not included in the preceding classes shall constitute class four and shall be valued and assessed at forty (40) per cent of the full and true value thereof.

Minnesota Statutes 1949, Section 270.07. The Commissioner of Taxation shall prescribe the form of all blanks and books required under this chapter . . .

Minnesota Statutes 1949, Section 273.03, as amended. **The county auditor shall annually provide the necessary assessment books and blanks at the expense of the county, for and to correspond with each assessment district. He shall make out, in the real property assessment book, complete lists of all lands or lots subject to taxation, showing the names of the owners, if to him known; and, if unknown, so stated opposite each tract or lot, the number of acres, and the lots or parts of lots or blocks, included in each description of property.***

The assessors and at least one member of each local board of review shall meet at the office of the county auditor on a day to be fixed by the commissioner of taxation for the purpose of receiving instructions as to their duties under the laws of the state. Each assessor and board of review member attending such meetings shall receive as compensation for such service the sum of $6.00 per day for each day necessarily consumed in attending such meeting, and mileage at the rate of five cents per mile for each mile necessarily traveled in going from his home to and returning from the county-seat, to be computed by the usually traveled route, and paid out of the county treasury upon the warrant of the county auditor.

The forms in this book are prescribed for the 1952 assessment by G. HOWARD SPAETH, Commissioner of Taxation.

INDEX TO SECTIONS

SECTION	PAGE
Sec. 1	
" 2	
" 3	
" 4	
" 5	
" 6	
" 7	
" 8	
" 9	
" 10	
" 11	
" 12	
" 13	
" 14	
" 15	
" 16	
" 17	
" 18	
" 19	
" 20	
" 21	
" 22	
" 23	
" 24	
" 25	
" 26	
" 27	
" 28	
" 29	
" 30	
" 31	
" 32	
" 33	
" 34	
" 35	
" 36	

For Convenience of Auditor in Showing Boundaries of School Districts

Township No. 139 *Range No.* 31 *Mer. P. M.*



Became Indep. Sch. Dist #30
~~5-5-53~~ 7-1-53

Returns Showing Grain Received in or Handled by Elevators, Warehouses and Mills in the ..... of ..... in the County of ..... for the Year Ending May 1, 1952.

NAMES OF OWNERS	ADDRESS	Bushels of Wheat	Bushels of Soy Beans	Bushels of Flax	Total No. of Bushels of Wheat, Soy Beans and Flax	★ Tax of ½ Mill per Bushel (Dollars, Cts.)	Bushels of Corn	Bushels of Barley	Bushels of Rye	Bushels of Oats	Bushels of Buckwheat	Bushels of all Other Grains	Total No. Bushels Corn, Barley, Rye, Oats, Buckwheat and all Other Grains	★ Tax of ½ Mill Per Bushel (Dollars, Cts.)	★ Total Tax (Dollars, Cts.)	REMARKS

Note ★ Assessors will not fill these Columns

Real Estate

SUMMARY OF TAX COLLECTION

Original Levy	$2736.04	
Additions	$	
		$2736.04
Abatements		$ 8.10
		$2727.94

COLLECTIONS

March Settlement	$ 834.89	
June Settlement	$ 838.15	
November Settlement	$ 528.64	
January Settlement	$ 119.88	$2421.56
		$ 306.38
Over Collected	$ 1.00	
Under Collected	$	
Delinquent	$ 307.38	$ 306.38
Total		$2727.94

pr 6

Real Estate

Treasurer's Office, Cass County, Minnesota

RECEIVED this, the first Monday (being the ..... day) of January, A. D. 1953, of ....., Auditor of said County, Minnesota, the Tax List of all Taxable Real and Personal Property in the ..... of ..... in said County for the year A. D. 1952, as specified above and amounting to ..... Dollars 100

.....
County Treasurer.

Auditor's Office, Cass County, Minnesota

I, ... Auditor of said County, and State of Minnesota, do hereby certify that the following is a correct list of the Taxes levied on the Real and Personal Property in the ..... of ..... for the year 1952.

WITNESS my hand and official seal, the ..... day of ..... 1953.

(SEAL) .....
County Auditor.

..... *195....*

Office of County Treasurer, Cass County, Minnesota

To ....., County Auditor:

Sir:—I herewith return to you the Tax List for the ..... of ..... in said County for the year 1952, heretofore received from you. I certify that I have compared the same with the duplicate receipts in your office, and have written opposite the amount of each tax so receipted the words "First Quarter Paid", "Second Quarter Paid", "Third Quarter Paid" or "Paid in full" as the case may be, and the number of my receipt given in discharge of said tax, and each tract or lot of real property against which the taxes remain unpaid is delinquent for said year.

Yours respectfully,

.....
County Treasurer.

Auditor's Office, Cass County, Minnesota

..... *19....*

I hereby certify that on the first Monday in January 1954. I received of ..... County Treasurer, the Tax List of the ..... of ..... in said County for the year 1952; that I have compared the said list with the Statements receipted for by said Treasurer, which are on file in my office, and that each tract or lot of real property therein against which the taxes, or any part thereof, remains unpaid are delinquent for said year.

(SEAL) .....
County Auditor.

Real Estate

Personal

TABULAR SCHEDULE OF VALUATIONS, RATES AND TAXES

LEVIED IN THE Town OF Deerfield

COUNTY OF CASS, STATE OF MINNESOTA

24808
7736
30534
7

School District No.	VALUATION BY SCHOOL DISTRICTS: Agricultural Lands (Dollars)	Non-Agricultural Lands (Dollars)	Personal Property (Dollars)	Total Value of all Property except Money and Credits (Dollars)	RATE OF STATE TAXES: Total Rate of State Tax (Mills)	RATE OF COUNTY TAXES: Rev. (Mills)	R. & B. (Mills)	Welfare (Mills)	Bonds and Int. (Mills)	(Mills)	(Mills)	Total Rate of County Tax (Mills)	RATE OF TOWN TAXES: Rev. (Mills)	R. & B. (Mills)	Drag Tax (Mills)	State Loan (Mills)	Fire 2d. (Mills)	(Mills)	(Mills)	(Mills)	Total Rate of Town Tax (Mills)	RATE OF SCHOOL TAXES: Local 1 Mill (Mills)	Special (Mills)	State Loan (Mills)	Deficiency (Mills)	Tuition (Mills)	Transportation (Mills)	Bdg. C.O. (Mills)	Total Rate of Sch'l Tax (Mills)	Total Rate of all Taxes (Mills)
Ind. #30 Ten	7490	304	2907	10,701	H. 4.58	27.1	12.8	51.3	14.3			105.5	10.	25.	1.		10.	10.			56.	1. 20.		40.		3.	3.	15.	83. 248.01	
																						1. 44.		40.		3.	3.	15.	102. 268.01	
					N. H. 2.26																									
					6.84																									

School District No.	Local 1 Mill	Special	State Loan	Def.	Transp.	Bdg.	C.O.		Total School Taxes
Ind. #30 Ten	749	14980		29960	2247	2247	11235		61418
	321	12844		12844	963	963	4816		32951
	1070	27824		42804	3210	3210	16051		94169

Assessed Value	Rural	All Other	Personal Property	Total
Homestead	3071			3071
Non-Homestead	4723		2907	7630
Total	7794		2907	10,701

ALL OTHER TAXES: FUNDS	Rate	Amounts
State—Non-Homestead,		1716
State—Homestead,		4901
County Revenue,		2900
County Road and Bridge,		13696
County Welfare,		5485
Bonds and Interest		1530
		112292
Town Revenue,		1070
Town Road and Bridge,		2653
Town Drag,		1070
Town State Loan,		
Fire		1070
Telephone		1070
		5926
School Local 1 Mill,		1070
School Special,		27824
School State Loan,		
Deficiency		42804
Tuition		
Transportation		3210
~~Bond & Int.~~		3210
Capital Outlay		16051
		94169
		273604

Total Taxes Real Estate 1950.20
Pers. Prop. 785.84
Total 2736.04

Total Levy, $2736.04

Total Number of Acres 5849.57

State of Minnesota, } ss.
COUNTY OF CASS

I, L. C. Peterson, Auditor of said County and State aforesaid, do hereby certify that the foregoing is a true and correct Schedule, showing the valuation of all the taxable property, in the Town of Deerfield, in said County, the several rates of Taxation and Totals of the several Tax Funds levied thereon for the year A. D. 1932.

Witness my hand and official seal, this 1st day of December A. D. 1932.

L. C. Peterson, County Auditor.
By Helen Bilben, Deputy

SEAL.

Real Estate

Personal

COLLECTIONS OF TAXES OF 195 , OF , CASS COUNTY, MINNESOTA

FUNDS	MARCH SETTLEMENT 19 22	JUNE SETTLEMENT 19	NOV. SETTLEMENT 19	Amount Collected from Nov. 19 to First Monday in Jan. 19	REDUCTIONS	Total Reductions and Collected	BALANCE UNCOLLECTED	ADDITIONS	Total Uncollected to First Monday in January, 19
State—Non-Homestead,	715	373	229	110					
State—Homestead,	1629	1537	947	219					
County Revenue,	9639	9092	5605	1298					
County Road and Bridge,	4353	4295	2647	613					
County Welfare,	17247	17212	10610	2456					
County Bond and Interest,	5076	4798	2958	685					
Town Revenue,	3557	3355	2068	479					
Town Road and Bridge,	8892	8388	5171	1197					
Town Drag,	356	336	207	48					
Town State Loan,									
Tel.	3557	3355	2068	479					
Line	3557	3355	2068	479					
School Local 1 Mill,	355	335	207	48					
School Special,	11586	6718	5461	956					
School State Loan,	670								
Deficiency	14228	13421	8273	1915					
Tuition									
Transportation	397	1006	621	144					
C.O.	5335	5033	3103	718					
B.&D.	1067	1006	621	144					
	93487	83815	52864	11988					

		LOCAL 1 MILL	SPECIAL	STATE LOAN	Transp.	Deficiency	C.O.	B.&D.			TOTALS
MARCH SETTLEMENT	School District No. 4a a	132	2644		397	5289	1983	397			10832
	4a na	223	5942	670		8939	5352	670			22796
	Totals	355	11586	670	397	14228	5335	1067			33628
JUNE SETTLEMENT	School District No. 4a a	325	6502		975	13005	4877	975			26659
	4a na	10	416		31	416	156	31			1060
	Totals	335	6918		1006	13421	5033	1006			27719
NOVEMBER SETTLEMENT	School District No. 30 a	121	2510		422	5021	2108	422			11524
	30 na	66	2651		199	2652	995	199			6762
	Totals	207	5461		621	8273	3103	621			18286
NOVEMBER to JANUARY	School District No. 30 a	48	956		144	1915	718	144			3925
	Totals	48	956		144	1915	718	144			3925
ADDITIONS	School District No.										
	Totals										
REDUCTIONS	School District No.										
	Totals										

Real Estate

Personal

Cass County, Minnesota, for Taxes for the Year 1952.

	SOLD FOR TAXES	VALUATIONS BY SCHOOL DISTRICTS AS EQUALIZED BY DEPARTMENT OF TAXATION						Tax including State Homestead .....Mills	State Tax on Non-Homestead .....Mills	SPECIAL TAXES	TOTAL TAXES		PAID	WHEN PAID	Number of Receipt	March Settlement 1953	June Settlement 1953	Penalty	November Settlement 1953	Penalty	Collections to First Monday in January 1954	Penalty	Delinquent on First Monday in January 1954	Total Delinquent Tax and Penalty	REMARKS
		District No. ..... Rate..... .....Mills	District No..... Rate..... .....Mills	District No..... Rate..... .....Mills	District No..... Rate..... .....Mills	District No..... Rate..... .....Mills	District No..... Rate..... .....Mills																		
		Dollars	Dollars	Dollars	Dollars	Dollars	Dollars	$ cts.	$ cts.	$ cts.	$ cts.			Month Day Year		$ cts.	$ cts.	$ cts.	$ cts.	$ cts.	$ cts.	$ cts.	$ cts.	$ cts.	
1												1													
2												2													
3												3													
4												4													
5												5													
6												6													
7												7													
8												8													
9												9													
10												10													
11												11													
12												12													
13												13													
14												14													
15												15													
16												16													
17												17													
18												18													
19												19													
20												20													

Assessment Roll and Tax List of Real Property in the Town of Deerfield, Cass County, Minnesota, for Taxes for the Year 1952.

Form 5CD (12) WILLIS-STATE STAMPS, MINNEAPOLIS

	IN WHOSE NAME ASSESSED	TO WHOM TRANSFERRED	DESCRIPTION OF PROPERTY: SUBDIVISION	Sec. or Lot	Town or Block	Rng.	Number of Acres of Land: Acres	100ths	Non-School District	Indicates Homestead Tax ✓ No	Indicates Agricultural Tax ✓ No	TRUE AND FULL VALUATIONS: LAND Exclusive of Structures Designated Improvements (Dollars)	BUILDINGS and Other Structures (Dollars)	MACHINERY Permanently Attached to Real Estate (Dollars)	TOTAL True and Full Value (Dollars)	ASSESSED VALUATIONS: RURAL: Homestead Up to $4,000 20% (Dollars)	RURAL: Over $4,000 Homestead 33⅓% (Dollars)	ALL OTHER: Homestead Up to $4,000 25% (Dollars)	ALL OTHER: Over $4,000 and Non-Homestead 40% (Dollars)	MACHINERY Permanently Attached to Real Estate 33⅓% (Dollars)	TOTAL ASSESSED VALUE (Dollars)	Total Assessed Value as Equalized by the Board of Review (Dollars)	FINAL EQUALIZED VALUE (Dollars)
1	State of Minnesota		~~N E ¼ of N E ¼~~ Lot 1	1	139	31				N/A													
2	State of Minnesota		N W ¼ of N E ¼ Lot 2																				
3	State of Minnesota		S W ¼ of N E ¼																				
4	Oscar Johnson		S E ¼ of N E ¼				40			No		159			159		53				53		
5																							
6	State of Minnesota		~~N E ¼ of N W ¼~~ Lot 3																				
7	State of Minnesota		~~N W ¼ of N W ¼~~ Lot 4																				
8	State of Minnesota		S W ¼ of N W ¼																				
9	State of Minnesota		S E ¼ of N W ¼																				
10																							
11	State of Minnesota		N E ¼ of S W ¼																				
12	State of Minnesota		N W ¼ of S W ¼																				
13	State of Minnesota		S W ¼ of S W ¼																				
14	State of Minnesota		S E ¼ of S W ¼																				
15																							
16	State of Minnesota		N E ¼ of S E ¼																				
17	State of Minnesota		N W ¼ of S E ¼																				
18	State of Minnesota		S W ¼ of S E ¼																				
19	State of Minnesota		S E ¼ of S E ¼																				
20																							
							40					159			159		53				53		

	SOLD FOR TAXES	VALUATIONS BY SCHOOL DISTRICTS AS EQUALIZED BY DEPARTMENT OF TAXATION: District No. 100 Rate 24.8 Mills (Dollars)	District No. ..... Rate ..... Mills (Dollars)	District No. ..... Rate ..... Mills (Dollars)	District No. ..... Rate ..... Mills (Dollars)	District No. ..... Rate ..... Mills (Dollars)	District No. ..... Rate ..... Mills (Dollars)	Tax including State Homestead ..... Mills ($ cts.)	State Tax on Non-Homestead 3.76 Mills ($ cts.)	SPECIAL TAXES ($ cts.)	TOTAL TAXES ($ cts.)		PAID	WHEN PAID (Month Day Year)	Number of Receipt	March Settlement 1953 ($ cts.)	June Settlement 1953 ($ cts.)	Penalty ($ cts.)	November Settlement 1953 ($ cts.)	Penalty ($ cts.)	Collections to First Monday in January 1954 ($ cts.)	Penalty ($ cts.)	Delinquent on First Monday in January 1954 ($ cts.)	Penalty ($ cts.)	Total Delinquent Tax and Penalty ($ cts.)	REMARKS
1												1													
2												2													
3												3													
4		53						13 14	12		13 26	4	PAID IN FULL	MAY 29 1953	5324		13 26								
5												5													
6												6													
7												7													
8												8													
9												9													
10												10													
11												11													
12												12													
13												13													
14												14													
15												15													
16												16													
17												17													
18												18													
19												19													
20												20													
		53						13 14	12		13 26						13 26								

Form 5CD (52) WILLIAM-BURG COMPANY, MINNEAPOLIS

Assessment Roll and Tax List of Real Property in the Lawn of Deerfield, Cass County, Minnesota, for Taxes for the Year 1952.

	IN WHOSE NAME ASSESSED	TO WHOM TRANSFERRED	DESCRIPTION OF PROPERTY: SUBDIVISION	Sec. or Lot	Town or Block	Rng.	Number of Acres of Land: Acres	100ths	No. School District	Indicates Homestead Tax No.	Indicates Agricultural Tax No.	TRUE AND FULL VALUATIONS: LAND Exclusive of Structures and Improvements (Dollars)	BUILDINGS and Other Structures (Dollars)	MACHINERY Permanently Attached to Real Estate (Dollars)	TOTAL True and Full Value (Dollars)	ASSESSED VALUATIONS: RURAL: Homestead Up to $4,000 20% (Dollars)	RURAL: Over $4,000 and Non-Homestead 33⅓% (Dollars)	ALL OTHER: Homestead Up to $4,000 25% (Dollars)	ALL OTHER: Over $4,000 and Non-Homestead 40% (Dollars)	ALL OTHER: Machinery Attached to Real Estate 33⅓% (Dollars)	TOTAL ASSESSED VALUE (Dollars)	Total Assessed Value as Equalized by the Board of Review (Dollars)	FINAL EQUALIZED VALUE (Dollars)
1	State of Minnesota		NE¼ of NE¼ Lot 1	2	139	31			Ny														
2	Richard Salminen		NW¼ of NE¼ Lot 2				39	77	No			159			159		53				53		
3	" "		SW¼ of NE¼				40		"			180			180		60				60		
4	State of Minnesota		SE¼ of NE¼																				
5																							
6	Richard Salminen		NE¼ of NW¼ Lot 3				39	55	"			180			180		60				60		
7	Glacier Park Hotel Co.		NW¼ of NW¼ Lot 4				39	32	"			117			117		39				39		
8	State of Minnesota		SW¼ of NW¼																				
9	Richard Salminen		SE¼ of NW¼				40		"			180			180		60				60		
10																							
11	Richard Salminen		NE¼ of SW¼				40		"			180			180		60				60		
12	State of Minnesota		NW¼ of SW¼																				
13	State of Minnesota		SW¼ of SW¼																				
14	State of Minnesota		SE¼ of SW¼																				
15																							
16	State of Minnesota		NE¼ of SE¼																				
17	Richard Salminen		NW¼ of SE¼				40		"			180			180		60				60		
18	State of Minnesota		SW¼ of SE¼																				
19	State of Minnesota		SE¼ of SE¼																				
20																							
							275	04				1176			1176		392				392		

	SOLD FOR TAXES (Dollars)	VALUATIONS BY SCHOOL DISTRICTS AS EQUALIZED BY DEPARTMENT OF TAXATION: District No. ..... Rate ..... Mills (Dollars)	District No. Nil Rate 24.95 Mills (Dollars)	District No. ..... Rate ..... Mills (Dollars)	District No. ..... Rate ..... Mills (Dollars)	District No. ..... Rate ..... Mills (Dollars)	District No. ..... Rate ..... Mills (Dollars)	Tax including State Homestead ..... Mills ($ cts.)	State Tax on Non-Homestead 2.24 Mills ($ cts.)	SPECIAL TAXES ($ cts.)	TOTAL TAXES ($ cts.)	PAID	WHEN PAID: Month Day Year	Number of Receipt	March Settlement 1953 ($ cts.)	June Settlement 1953 ($ cts.)	Penalty ($ cts.)	November Settlement 1953 ($ cts.)	Penalty ($ cts.)	Collections to First Monday in January 1954 ($ cts.)	Penalty ($ cts.)	Delinquent on First Monday in January 1954 ($ cts.)	Total Delinquent Tax and Penalty ($ cts.)	REMARKS
1																								
2		53						13 14	12		13 26	PAID IN FULL	DEC 1 1953	1600						13 26 T	07			
3		60						14 88	14		15 02	PAID IN FULL	DEC 1 1953							15 02 T	20			
4																								
5																								
6		60						14 88	14		15 02	PAID IN FULL	DEC 1 1953	1600						15 02 T	20			
7		39						9 68	08		9 76	PAID IN FULL	MAY 29 1953	8514		9 76 T								
8																								
9		60						14 88	14		15 02	PAID IN FULL	DEC 1 1953	1600						15 02 T	20			
10																								
11		60						14 88	14		15 02	PAID IN FULL	DEC 1 1953	1600						15 02 T	20			
12																								
13																								
14																								
15																								
16																								
17		60						14 88	14		15 02	PAID IN FULL	DEC 1 1953	1600						15 02 T	20			
18																								
19																								
20																								
		392						97 22	90		98 12					9 76				98 36				

Assessment Roll and Tax List of Real Property in the Lowe of Deerfield, Cass County, Minnesota, for Taxes for the Year 1952.

Form SCD (12) WILLIAM SCHUTE PRINTING, MINNEAPOLIS

In Whose Name Assessed	To Whom Transferred		Description of Property: Subdivision	Sec. or Lot	Town or Block	Rng.	Number of Acres of Land: Acres	Number of Acres of Land: 100ths	No. School District	Indicate Homestead Tax or No	Indicate Agricultural Tax or No	True and Full Valuations: Land Exclusive of Structures and Improvements (Dollars)	Buildings and Other Structures (Dollars)	Machinery Permanently Attached to Real Estate (Dollars)	Total True and Full Value (Dollars)	Assessed Valuations: Rural: Homestead Up to $4,000 20% (Dollars)	Rural: Over $4,000 and Non-Homestead 33⅓% (Dollars)	All Other: Homestead Up to $4,000 25% (Dollars)	All Other: Over $4,000 and Non-Homestead 40% (Dollars)	Machinery Permanently Attached to Real Estate 33⅓% (Dollars)	Total Assessed Value (Dollars)	Total Assessed Value as Equalized by the Board of Review (Dollars)	Final Equalized Value (Dollars)
State of Minnesota		1	~~N E ¼ of N E ¼~~ Lot 1	2	139	31			2														
State of Minnesota		2	~~N W ¼ of N E ¼~~ Lot 2																				
State of Minnesota		3	S W ¼ of N E ¼																				
State of Minnesota		4	S E ¼ of N E ¼																				
		5																					
State of Minnesota		6	~~N E ¼ of N W ¼~~ Lot 3																				
State of Minnesota		7	~~N W ¼ of N W ¼~~ Lot 4																				
State of Minnesota		8	S W ¼ of N W ¼																				
State of Minnesota		9	S E ¼ of N W ¼																				
		10																					
State of Minnesota		11	N E ¼ of S W ¼																				
State of Minnesota		12	N W ¼ of S W ¼																				
State of Minnesota		13	S W ¼ of S W ¼																				
State of Minnesota		14	S E ¼ of S W ¼																				
		15																					
State of Minnesota		16	N E ¼ of S E ¼																				
State of Minnesota		17	N W ¼ of S E ¼																				
State of Minnesota		18	S W ¼ of S E ¼																				
State of Minnesota		19	S E ¼ of S E ¼																				
		20																					

	Sold for Taxes	Valuations by School Districts as Equalized by Department of Taxation: District No. ..... Rate ..... Mills (Dollars)	District No. ..... Rate ..... Mills (Dollars)	District No. ..... Rate ..... Mills (Dollars)	District No. ..... Rate ..... Mills (Dollars)	District No. ..... Rate ..... Mills (Dollars)	District No. ..... Rate ..... Mills (Dollars)	Tax Including State Homestead ..... Mills ($ cts.)	State Tax on Non-Homestead ..... Mills ($ cts.)	Special Taxes ($ cts.)	Total Taxes ($ cts.)		Paid	When Paid: Month Day Year	Number of Receipt	March Settlement 1953 ($ cts.)	June Settlement 1953 ($ cts.)	Penalty ($ cts.)	November Settlement 1953 ($ cts.)	Penalty ($ cts.)	Collections to First Monday in January 1954 ($ cts.)	Penalty ($ cts.)	Delinquent on First Monday in January 1954 ($ cts.)	Total Delinquent Tax and Penalty ($ cts.)	Remarks
1												1													
2												2													
3												3													
4												4													
5												5													
6												6													
7												7													
8												8													
9												9													
10												10													
11												11													
12												12													
13												13													
14												14													
15												15													
16												16													
17												17													
18												18													
19												19													
20												20													

Form SCD (52) [illegible]

Assessment Roll and Tax List of Real Property in the Town of Deerfield, Cass County, Minnesota, for Taxes for the Year 1952.

			Description of Property: Subdivision	Sec. or Lot	Town or Block	Rng.	Number of Acres of Land: Acres	100ths	No. School District	Individual Homestead Tax or No	Individual Agricultural Tax or No	True and Full Valuations: Land Exclusive of Structures and Improvements (Dollars)	Buildings and Other Structures (Dollars)	Machinery Permanently Attached to Real Estate (Dollars)	Total True and Full Value (Dollars)	Assessed Valuations: Rural: Homestead Up to $4,000 20% (Dollars)	Rural: Over $4,000 and Non-Homestead 33⅓% (Dollars)	All Other: Homestead Up to $4,000 25% (Dollars)	All Other: Over $4,000 and Non-Homestead 40% (Dollars)	Machinery Permanently Attached to Real Estate 33⅓% (Dollars)	Total Assessed Value (Dollars)	Total Assessed Value as Equalized by Board of Tax Review (Dollars)	Final Equalized Value (Dollars)
State of Minnesota		1	NE¼ of NE¼ Lot 1	4	139	31			Uy														
State of Minnesota		2	NW¼ of NE¼ Lot 2																				
State of Minnesota		3	SW¼ of NE¼																				
State of Minnesota		4	SE¼ of NE¼																				
		5																					
State of Minnesota		6	NE¼ of NW¼ Lot 3																				
State of Minnesota		7	NW¼ of NW¼ Lot 4																				
State of Minnesota		8	SW¼ of NW¼																				
State of Minnesota		9	SE¼ of NW¼																				
		10																					
State of Minnesota		11	NE¼ of SW¼																				
State of Minnesota		12	NW¼ of SW¼																				
State of Minnesota		13	SW¼ of SW¼																				
State of Minnesota		14	SE¼ of SW¼																				
		15																					
State of Minnesota		16	NE¼ of SE¼																				
State of Minnesota		17	NW¼ of SE¼																				
State of Minnesota		18	SW¼ of SE¼																				
State of Minnesota		19	SE¼ of SE¼																				
		20																					

	Sold for Taxes	Valuations by School Districts as Equalized by Department of Taxation: District No. ..... Rate ..... Mills	District No. ..... Rate ..... Mills	District No. ..... Rate ..... Mills	District No. ..... Rate ..... Mills	District No. ..... Rate ..... Mills	District No. ..... Rate ..... Mills	Tax including State Homestead ..... Mills	State Tax on Non-Homestead ..... Mills	Special Taxes	Total Taxes		Paid	When Paid: Month	Day	Year	Number of Receipt	March Settlement 1953	June Settlement 1953	Penalty	November Settlement 1953	Penalty	Collections to First Monday in January 1954	Penalty	Delinquent on First Monday in January 1954	Total Delinquent Tax and Penalty	Remarks
		Dollars	Dollars	Dollars	Dollars	Dollars	Dollars	$ cts.	$ cts.	$ cts.	$ cts.							$ cts.	$ cts.	$ cts.	$ cts.	$ cts.	$ cts.	$ cts.	$ cts.	$ cts.	
1												1															
2												2															
3												3															
4												4															
5												5															
6												6															
7												7															
8												8															
9												9															
10												10															
11												11															
12												12															
13												13															
14												14															
15												15															
16												16															
17												17															
18												18															
19												19															
20												20															

Form 2CD (32) [illegible]

Assessment Roll and Tax List of Real Property in the Town of Deerfield, Cass County, Minnesota, for Taxes for the Year 1952.

	In Whose Name Assessed	To Whom Transferred	Description of Property: Subdivision	Sec. or Lot	Town or Block	Rng.	Number of Acres of Land: Acres	100ths	Sec. School District	Indicate Homestead Tax or No	Indicate Agricultural Tax or No	True and Full Valuations: Land Exclusive of Structures and Improvements (Dollars)	Buildings and Other Structures (Dollars)	Machinery Permanently Attached to Real Estate (Dollars)	Total True and Full Value (Dollars)	Assessed Valuations: Rural: Homestead Up to $4,000 20% (Dollars)	Rural: Over $4,000 and Non-Homestead 33⅓% (Dollars)	All Other: Homestead Up to $4,000 25% (Dollars)	All Other: Over $4,000 Non-Homestead 40% (Dollars)	Machinery Permanently Attached to Real Estate 33⅓% (Dollars)	Total Assessed Value (Dollars)	Total Assessed Value as Equalized by the Board of Review (Dollars)	Final Equalized Value (Dollars)
1	State of Minnesota		N E ¼ of N E ¼ Lot 1	5	139	31			49														
2	State of Minnesota		N W ¼ of N E ¼ Lot 2																				
3	State of Minnesota		S W ¼ of N E ¼																				
4	State of Minnesota		S E ¼ of N E ¼																				
5																							
6	State of Minnesota		N E ¼ of N W ¼ Lot 3																				
7	State of Minnesota		N W ¼ of N W ¼ Lot 4																				
8	State of Minnesota		S W ¼ of N W ¼ Lot 5																				
9	State of Minnesota		S E ¼ of N W ¼ Lot 6																				
10																							
11	State of Minnesota		N E ¼ of S W ¼ Lot 7																				
12	~~State of Minnesota~~		N W ¼ of S W ¼																				
13	Lawrence & Anne G Lessman		S W ¼ of S W ¼ Lot 9									under water											
14	State of Minnesota		S E ¼ of S W ¼ Lot 8																				
15																							
16	State of Minnesota		N E ¼ of S E ¼																				
17	State of Minnesota		N W ¼ of S E ¼																				
18	State of Minnesota		S W ¼ of S E ¼																				
19	State of Minnesota		S E ¼ of S E ¼																				
20																							

	Sold for Taxes	Valuations by School Districts as Equalized by Department of Taxation: District No. ..... Rate ..... Mills (Dollars)	District No. ..... Rate ..... Mills (Dollars)	District No. ..... Rate ..... Mills (Dollars)	District No. ..... Rate ..... Mills (Dollars)	District No. ..... Rate ..... Mills (Dollars)	District No. ..... Rate ..... Mills (Dollars)	Tax including State Homestead ..... Mills ($ cts.)	State Tax on Non-Homestead ..... Mills ($ cts.)	Special Taxes ($ cts.)	Total Taxes ($ cts.)		Paid	When Paid: Month	Day	Year	Number of Receipt	March Settlement 1953 ($ cts.)	June Settlement 1953 ($ cts.)	Penalty ($ cts.)	November Settlement 1953 ($ cts.)	Penalty ($ cts.)	Collections to First Monday in January 1954 ($ cts.)	Penalty ($ cts.)	Delinquent on First Monday in January 1954 ($ cts.)	Total Delinquent Tax and Penalty ($ cts.)	Remarks
1												1																
2												2																
3												3																
4												4																
5												5																
6												6																
7												7																
8												8																
9												9																
10												10																
11												11																
12												12																
13												13																
14												14																
15												15																
16												16																
17												17																
18												18																
19												19																
20												20																

Form SCD (52) [illegible]

Assessment Roll and Tax List of Real Property in the Lawa of Deerfield, Cass County, Minnesota, for Taxes for the Year 1952.

	In Whose Name Assessed	To Whom Transferred	Description of Property: Subdivision	Sec. or Lot	Town or Block	Rng.	Number of Acres of Land: Acres	100ths	Sch. School District	Indicate Agricultural Tax or No	Indicate Agricultural Tax or No	True and Full Valuations: Land Exclusive of Structures and Improvements (Dollars)	Buildings and Other Structures (Dollars)	Machinery Permanently Attached to Real Estate (Dollars)	Total True and Full Value (Dollars)	Assessed Valuations: Rural: Homestead Up to $4,000 20% (Dollars)	Rural: Over $4,000 and Non-Homestead 33⅓% (Dollars)	All Other: Homestead Up to $4,000 25% (Dollars)	All Other: Over $4,000 and Non-Homestead 40% (Dollars)	Machinery Permanently Attached to Real Estate 33⅓% (Dollars)	Total Assessed Value (Dollars)	Total Assessed Value Equalized by the Board of Review (Dollars)	Final Equalized Value (Dollars)
1	Dale O. Kriens		NE¼ of NE¼ Lot 1	6	139	31	37	06	Wy	No		111			111		37				37		
2	Lena Shortiensen		NW¼ of NE¼ Lot 2				37	90	"			117			117		39				39		
3	"		SW¼ of NE¼				40		"			219	100		219		73				73		
4	Silas & Helen Simonson		SE¼ of NE¼ Lot 10				36	75		No		120			120		40				40		
5																							
6	Lena Shortiensen		NE¼ of NW¼ Lot 3				38	74		No		117			117		39				39		
7	J. C. Campton		NW¼ of NW¼ Lot 4				36	82		Yes		110			110	22					22		
8	"		SW¼ of NW¼ Lot 5				36	50	"			160			160	32					32		
9	Lena Shortiensen		SE¼ of NW¼				40			No		201			201		67				67		
10																							
11	State of Minnesota		NE¼ of SW¼																				
12	J. C. Campton		NW¼ of SW¼ Lot 6				36	78		Yes		105			105	21					21		
13	"		SW¼ of SW¼ Lot 7				37	06	"			130			130	26					26		
14	Dale O. Kriens		SE¼ of SW¼				40			No		174			174		58				58		
15																							
16	Dale O. Kriens		NE¼ of SE¼ Lot 9				36	90		No		129			129		43				43		
17	State of Minnesota		NW¼ of SE¼																				
18	Dale O. Kriens		SW¼ of SE¼				40		"			135			135		45				45		
19	G. J. Kriens		~~SE¼ of SE¼~~ Lot 8				32	15	"			93			93		31				31		
20																							
							526	66				1831	100		1931	101	470				573		

	Sold for Taxes	Validations by School Districts as Equalized by Department of Taxation: District No. ..... Rate ..... Mills	District No. 2 Rate 25 Mills	District No. ..... Rate ..... Mills	District No. ..... Rate ..... Mills	District No. ..... Rate ..... Mills	District No. ..... Rate ..... Mills	Tax including State Homestead ..... Mills	State Tax on Non-Homestead 22.6 Mills	Special Taxes	Total Taxes	Paid: When Paid: Month Day Year	Number of Receipt	March Settlement 1953	June Settlement 1953	Penalty	November Settlement 1953	Penalty	Collections to First Monday in January 1954	Delinquent on First Monday in January 1954	Penalty	Total Delinquent Tax and Penalty	Remarks
		Dollars	Dollars	Dollars	Dollars	Dollars	Dollars	$ cts.	$ cts.	$ cts.	$ cts.			$ cts.	$ cts.	$ cts.	$ cts.	$ cts.	$ cts.	$ cts.	$ cts.	$ cts.	
1	SOLD FOR TAXES	37						9 18	08		9 26									9 26	& 10 19		
2		39						9 68	08		9 76	Balance Paid Per Paid OCT 31 1953	8366		13 73		15 29		Ref. W. #2395	21 54	$ 00	1.00 overpaid	
3		73						18 10	16		18 26	Balance Paid Per Paid OCT 31 1953 / MAY 2 1953	14370										
4	SOLD FOR TAXES	40						9 92	10		10 02									10 02			
5																							
6		39						9 68	08		9 76	Balance Paid Per Paid OCT 31 1953 / MAY 2 1953	14370 / 8366		4 88		4 88						
7		# 22						5 46			5 46	PAID IN FULL JAN 26 1953	129	5 46									
8		# 32						7 94			7 94	PAID IN FULL JAN 26 1953	129	7 94									
9		67						16 62	16		16 78	Balance Paid Per Paid OCT 31 1953 / MAY 2 1953	14370 / 8366		8 39		8 39						
10																							
11																							
12		# 21						5 20			5 20	PAID IN FULL JAN 26 1953	129	5 20									
13		# 26						6 46			6 46	PAID IN FULL JAN 26 1953		6 46									
14	SOLD FOR TAXES	58						14 38	14		14 52									14 52	& 15 97		
15																							
16	SOLD FOR TAXES	43						10 66	10		10 76									10 76	& 11 84		
17																							
18	SOLD FOR TAXES	45						11 16	10		11 26									11 26	& 12 39		
19	SOLD FOR TAXES	31						7 90	08		7 98									7 98			
20																							
		# 101 / 472 / 573						142 14	108		143 22			25 00	27 00		22 56			63 60		1.00 overpaid.	

Form 3CD (52) [illegible]

Assessment Roll and Tax List of Real Property in the Town of Beerfield, Cass County, Minnesota, for Taxes for the Year 1952.

	IN WHOSE NAME ASSESSED	TO WHOM TRANSFERRED		DESCRIPTION OF PROPERTY: SUBDIVISION	Sec. or Lot	Town or Block	Rng.	Number of Acres of Land: Acres	Hdths	No. School District	Individually assessed Tax w Yes	Individually assessed Tax w No	TRUE AND FULL VALUATIONS: LAND Exclusive of Structures and Improvements	BUILDINGS and Other Structures	MACHINERY Permanently Attached to Real Estate	TOTAL True and Full Value	ASSESSED VALUATIONS: RURAL: Homestead Up to $4,000 20%	RURAL: Over $4,000 and Non-Homestead 33⅓%	ALL OTHER: Homestead Up to $4,000 25%	ALL OTHER: Over $4,000 Non-Homestead 40%	MACHINERY Permanently Attached to Real Estate 33⅓%	TOTAL ASSESSED VALUE	Total Assessed Value as Equalized by the Board of Review	FINAL EQUALIZED VALUE
								Acres	Hdths				Dollars	Dollars	Dollars	Dollars	Dollars	Dollars	Dollars	Dollars	Dollars	Dollars	Dollars	Dollars
1	Melvin E. & Beulah M. Ray			NE¼ of NW¼ Lot 5	7	139	31	38	75	Ung	No		150			150		50				50		
2	~~State of Minnesota (Cont. to~~ John L. Compton			NW¼ of NE¼							Yes		160	200		360	72					72		
3	~~State of Minnesota~~ "	"		SW¼ of NE¼							"		160			160	32					32		
4	Melvin E. & Beulah M. Ray			SE¼ of NW¼ Lot 6				21	50		No		102			102		34				34		
5																								
6	~~State of Minnesota (Cont. to~~ John L. Compton			NE¼ of NW¼							Yes		120			120	24					24		
7	John E. Compton			NW¼ of NW¼ Lot 1				34	52		Yes		185	150		335	67					67		
8	"	"		SW¼ of NW¼ Lot 2				34	46		"		105			105	21					21		
9	~~State of Minnesota (Cont. to~~ John L. Compton			SE¼ of NW¼							"		120			120	24					24		
10																								
11	State of Minnesota			NE¼ of SW¼																				
12	State of Minnesota			NW¼ of SW¼ Lot 3																				
13	State of Minnesota			SW¼ of SW¼ Lot 4																				
14	State of Minnesota			SE¼ of SW¼																				
15																								
16	J. E. Compton			NE¼ of SE¼ Lot 7				18	60		No		18			18		6				6		
17	Hiram H. & Lillie Sheldon			NW¼ of SE¼				40			Yes		150			150	30					30		
18	"	"		SW¼ of SE¼				40			"		150	70		220	44					44		
19	Wm. & Myrtle Bach			SE¼ of SE¼				40			No		147			147		49				49		
20																								
								267	63				1567	420		1987	314	139				453		

Cass County, Minnesota, for Taxes for the Year 1952.

	SOLD FOR TAXES	VALUATIONS BY SCHOOL DISTRICTS AS EQUALIZED BY DEPARTMENT OF TAXATION: District No. ..... Rate ..... Mills	District No. 1 Rate 25 Mills	District No. ..... Rate ..... Mills	District No. ..... Rate ..... Mills	District No. ..... Rate ..... Mills	District No. ..... Rate ..... Mills	Tax including State Homestead ..... Mills	State Tax on Non-Homestead ..... Mills	SPECIAL TAXES	TOTAL TAXES		PAID	WHEN PAID: Month Day Year	Number of Receipt	March Settlement 1953	June Settlement 1953	Penalty	November Settlement 1953	Penalty	Collections to First Monday in January 1954	Penalty	Delinquent on First Monday in January 1954	Total Delinquent Tax and Penalty	REMARKS
		Dollars	Dollars	Dollars	Dollars	Dollars	Dollars	$ cts.	$ cts.	$ cts.	$ cts.					$ cts.	$ cts.	$ cts.	$ cts.	$ cts.	$ cts.	$ cts.	$ cts.	$ cts.	
1	SOLD FOR TAXES	50						1240	12		1252	1	PAID IN FULL	MAR 9 1953	3601		1252								
2	Paid	#72						1786			1786	2	PAID IN FULL	MAR 12 1953	3012		2580								Abatement Pending Outlot 1 Compton Add 3 6.49
3		#37						794			794	3	PAID IN FULL	MAR 12 1953											
4	SOLD FOR TAXES	34						844	08		852	4	PAID IN FULL	MAR 9 1953	3601		852								
5												5													
6	Paid	#24						596			596	6	PAID IN FULL	MAR 12 1953	3012		596								
7		#67						1662			1662	7	PAID IN FULL	JAN 26 1953	127	1662									
8		#21						520			520	8	PAID IN FULL	JAN 26 1953		520									
9	Paid	#24						596			596	9	PAID IN FULL	MAR 12 1953	3012		596								
10												10													
11												11													
12												12													
13												13													
14												14													
15												15													
16		6						148	02		150	16	PAID IN FULL	JAN 26 1953	129		150								
17		#30						744			744	17	PAID IN FULL	MAY 22 1953	8367		1836								
18		#44						1092			1092	18	PAID IN FULL	MAY 22 1953											
19		49						1216	12		1228	19	PAID IN FULL	OCT 5 1953	13549				1228	98					
20												20													
		#314 139 453						11238	34		11272					2382	7712		1228						

Assessment Roll and Tax List of Real Property in the Town of Deerfield,

Cass County, Minnesota, for Taxes for the Year 1952.

	In Whose Name Assessed	To Whom Transferred	Description of Property: Subdivision	Sec. or Lot	Town or Block	Rng.	Number of Acres of Land: Acres	Tenths	Sec. School District	Indicate Homestead Tax or No	Indicate Agricultural Tax or No	True and Full Valuations: Land Exclusive of Structures and Improvements (Dollars)	Buildings and Other Structures (Dollars)	Machinery Permanently Attached to Real Estate (Dollars)	Total True and Full Value (Dollars)	Assessed Valuations: Rural: Homestead Up to $4,000 20% (Dollars)	Rural: Over $4,000 and Non-Homestead 33⅓% (Dollars)	All Other: Homestead Up to $4,000 25% (Dollars)	All Other: Over $4,000 and Non-Homestead 40% (Dollars)	Machinery Permanently Attached to Real Estate 33⅓% (Dollars)	Total Assessed Value (Dollars)	Total Assessed Value as Equalized by the Board of Review (Dollars)	Final Equalized Value (Dollars)
1	State of Minnesota		NE¼ of NE¼	8	139	31			Un														
2	State of Minnesota		NW¼ of NE¼																				
3	State of Minnesota		SW¼ of NE¼																				
4	Wm Jr Angeline Rembowski		SE¼ of NE¼				40			Yes		120			120	24							
5																					24		
6	State of Minnesota		NE¼ of NW¼																				
7	Lawrence & Ann Glassman		NW¼ of NW¼ Lot 1				32	80		Yes		35			35	7							
8	" "		SW¼ of NW¼ Lot 2				12	40		"		15			15	3					7		
9	State of Minnesota		SE¼ of NW¼																		3		
10																							
11	Lawrence & Ann Glassman		NE¼ of SW¼ Lot 3				40			"		195			195	39					39		
12	" "		NW¼ of SW¼ Lot 4				14			"		5			5	1					1		
13	Melvin G & Beulah M. Ray ~~Ray Ray~~		SW¼ of SW¼				40			Ro		301			301		67				67		
14	Lawrence & Ann Glassman		SE¼ of SW¼				40			Yes		280	150		430	86					86		
15																							
16	Wm J & Angeline Rembowski		NE¼ of SE¼				40			Yes		120			120	24					24		
17	" "		NW¼ of SE¼				40			"		120			120	24					24		
18	" "		SW¼ of SE¼				40			"		215			215	43					43		
19	" "		SE¼ of SE¼				40			"		120			120	24					24		
20																							
							379	90				1426	150		1576	275	67				342		

	Sold for Taxes	Valuations by School Districts as Equalized by Department of Taxation: District No. ..... Rate ..... Mills	District No. 2-3 Rate 2-3 Mills	District No. ..... Rate ..... Mills	District No. ..... Rate ..... Mills	District No. ..... Rate ..... Mills	District No. ..... Rate ..... Mills	Tax including State Homestead ..... Mills	State Tax on Non-Homestead 2-3 Mills	Special Taxes	Total Taxes		Paid	When Paid (Month Day Year)	Number of Receipt	March Settlement 1953	June Settlement 1953	Penalty	November Settlement 1953	Penalty	Collections to First Monday in January 1954	Penalty	Delinquent on First Monday in January 1954	Total Delinquent Tax and Penalty	Remarks
		Dollars	Dollars	Dollars	Dollars	Dollars	Dollars	$ cts.	$ cts.	$ cts.	$ cts.					$ cts.	$ cts.	$ cts.	$ cts.	$ cts.	$ cts.	$ cts.	$ cts.	$ cts.	
1												1													
2												2													
3												3													
4		$ 24						5 96			5 96	4	2nd Half Paid 1st Half Paid	OCT 31 1953 JUN 30 1953	(4391) (6242)				2 98 2 98	09					
5												5													
6												6													
7	SOLD FOR TAXES	$ 7						1 74			1 74	7	PAID IN FULL	MAY 29 1953	(6222)		1 74								
8	SOLD FOR TAXES	$ 3						74			74	8	PAID IN FULL	MAY 29 1953			74								
9												9													
10												10													
11	SOLD FOR TAXES	$ 39						9 68			9 68	11	PAID IN FULL	MAY 29 1953	(6222)		9 68								
12	SOLD FOR TAXES	$ 1						24			24	12	PAID IN FULL	MAY 29 1953			24								
13		67						16 62	16		16 78	13	PAID IN FULL	MAR 9 1953	3401		16 78								
14	SOLD FOR TAXES	$ 86						21 34			21 34	14	PAID IN FULL	MAY 29 1953	(6222)		21 34								
15												15													
16		$ 24						5 96			5 96	16	2nd Half Paid 1st Half Paid	OCT 31 1953 JUN 30 1953					2 98 2 98						
17		$ 24						5 96			5 96	17	2nd Half Paid 1st Half Paid	OCT 31 1953 JUN 30 1953	(4391) (6242)				2 98 2 98						
18		$ 43						10 66			10 66	18	2nd Half Paid 1st Half Paid	OCT 31 1953 JUN 30 1953					5 33 5 33	43					
19		$ 24						5 96			5 96	19	2nd Half Paid 1st Half Paid	OCT 31 1953 JUN 30 1953					2 98 2 98						
20												20													
		$275 67 342						84 86	16		85 02						50 52		34 50						

Assessment Roll and Tax List of Real Property in the Town of Deerfield,

Cass County, Minnesota, for Taxes for the Year 1952.

Form 3CD (12) MILLS-DAVIS PRINT, MINNEAPOLIS

	In whose name assessed	To whom transferred	Description of property: Subdivision	Sec. or Lot	Town or Block	Rng.	Number of Acres of Land: Acres	Hundredths	Sch. District	Indicate Homestead Yes or No	Indicate Agricultural Yes or No	True and Full Valuations: Land Exclusive of Structures and Improvements (Dollars)	Buildings and Other Structures (Dollars)	Machinery Permanently Attached to Real Estate (Dollars)	Total True and Full Value (Dollars)	Assessed Valuations: Rural: Homestead Up to $4,000 20% (Dollars)	Rural: Over $4,000 and Non-Homestead 33⅓% (Dollars)	All Other: Homestead Up to $4,000 25% (Dollars)	All Other: Over $4,000 and Non-Homestead 40% (Dollars)	Machinery Permanently Attached to Real Estate 33⅓% (Dollars)	Total Assessed Value (Dollars)	Total Assessed Value as Equalized by the Board of Review (Dollars)	Final Equalized Value (Dollars)
1	State of Minnesota		N E ¼ of N E ¼	9	139	31			Un														
2	State of Minnesota		N W ¼ of N E ¼																				
3	State of Minnesota		~~S W ¼ of N E ¼~~ Lot 5																				
4	State of Minnesota		S E ¼ of N E ¼																				
5																							
6	State of Minnesota		N E ¼ of N W ¼																				
7	State of Minnesota		N W ¼ of N W ¼																				
8	State of Minnesota		S W ¼ of N W ¼																				
9	State of Minnesota		~~S E ¼ of N W ¼~~ Lot 4																				
10																							
11	State of Minnesota		~~N E ¼ of S W ¼~~ Lot 3																				
12	State of Minnesota		~~N W ¼ of S W ¼~~ Lot 2																				
13	State of Minnesota		~~S W ¼ of S W ¼~~ Lot 1																				
14	State of Minnesota		~~S E ¼ of S W ¼~~ Lot 8																				
15	State of Minnesota		Lot 7																				
16	State of Minnesota		N E ¼ of S E ¼																				
17	State of Minnesota		~~N W ¼ of S E ¼~~ Lot 6																				
18	State of Minnesota		S W ¼ of S E ¼																				
19	State of Minnesota		S E ¼ of S E ¼																				
20																							

	Sold for Taxes	Valuations by School Districts as Equalized by Department of Taxation: District No. ..... Rate ..... Mills (Dollars)	District No. ..... Rate ..... Mills (Dollars)	District No. ..... Rate ..... Mills (Dollars)	District No. ..... Rate ..... Mills (Dollars)	District No. ..... Rate ..... Mills (Dollars)	District No. ..... Rate ..... Mills (Dollars)	Tax including State Homestead ..... Mills ($ cts.)	State Tax on Non-Homestead ..... Mills ($ cts.)	Special Taxes ($ cts.)	Total Taxes ($ cts.)		Paid	When Paid: Month Day Year	Number of Receipt	March Settlement 1953 ($ cts.)	June Settlement 1953 ($ cts.)	Penalty ($ cts.)	November Settlement 1953 ($ cts.)	Penalty ($ cts.)	Collections to First Monday in January 1954 ($ cts.)	Penalty ($ cts.)	Delinquent on First Monday in January 1954 ($ cts.)	Total Delinquent Tax and Penalty ($ cts.)	Remarks
1												1														
2												2														
3												3														
4												4														
5												5														
6												6														
7												7														
8												8														
9												9														
10												10														
11												11														
12												12														
13												13														
14												14														
15												15														
16												16														
17												17														
18												18														
19												19														
20												20														

Assessment Roll and Tax List of Real Property in the Town of Deerfield,

Form SCD (32) 50,000-5-49 Schwan, Minneapolis

In Whose Name Assessed	To Whom Transferred		Description of Property: Subdivision	Sec. or Lot	Town or Block	Rng.	Number of Acres of Land: Acres	Hdths	No. School District	Indicate Homestead Yes or No	Indicate Agricultural Yes or No	True and Full Valuations: Land Exclusive of Structures and Improvements	Buildings and Other Structures	Machinery Permanently Attached to Real Estate	Total True and Full Value	Assessed Valuations: Rural: Homestead Up to $4,000 20%	Rural: Over $4,000 and Non-Homestead 33⅓%	All Other: Homestead Up to $4,000 25%	All Other: Over $4,000 and Non-Homestead 40%	Machinery Permanently Attached to Real Estate 33⅓%	Total Assessed Value	Total Assessed Value as Equalized by the Board of Review	Final Equalized Value
												Dollars	Dollars	Dollars	Dollars	Dollars	Dollars	Dollars	Dollars	Dollars	Dollars	Dollars	Dollars
State of Minnesota		1	N E ¼ of N E ¼	10	137	31				Un													
State of Minnesota		2	N W ¼ of N E ¼																				
State of Minnesota		3	S W ¼ of N E ¼																				
State of Minnesota		4	S E ¼ of N E ¼																				
		5																					
State of Minnesota		6	N E ¼ of N W ¼																				
State of Minnesota		7	N W ¼ of N W ¼																				
State of Minnesota		8	S W ¼ of N W ¼																				
State of Minnesota		9	S E ¼ of N W ¼																				
		10																					
State of Minnesota		11	N E ¼ of S W ¼																				
State of Minnesota		12	N W ¼ of S W ¼																				
State of Minnesota		13	S W ¼ of S W ¼																				
State of Minnesota		14	S E ¼ of S W ¼																				
		15																					
State of Minnesota		16	N E ¼ of S E ¼																				
State of Minnesota		17	N W ¼ of S E ¼																				
State of Minnesota		18	S W ¼ of S E ¼																				
State of Minnesota		19	S E ¼ of S E ¼																				
		20																					

Cass County, Minnesota, for Taxes for the Year 1952.

	Sold for Taxes	Valuations by School Districts as Equalized by Department of Taxation: District No., Rate ..... Mills	District No., Rate ..... Mills	District No., Rate ..... Mills	District No., Rate ..... Mills	District No., Rate ..... Mills	District No., Rate ..... Mills	Tax including State Homestead ..... Mills	State Tax on Non-Homestead ..... Mills	Special Taxes	Total Taxes		Paid	When Paid: Month Day Year	Number of Receipt	March Settlement 1953	June Settlement 1953	Penalty	November Settlement 1953	Penalty	Collections to First Monday in January 1954	Penalty	Delinquent on First Monday in January 1954	Total Delinquent Tax and Penalty	Remarks
		Dollars	Dollars	Dollars	Dollars	Dollars	Dollars	$ cts.	$ cts.	$ cts.	$ cts.					$ cts.	$ cts.	$ cts.	$ cts.	$ cts.	$ cts.	$ cts.	$ cts.	$ cts.	
1												1													
2												2													
3												3													
4												4													
5												5													
6												6													
7												7													
8												8													
9												9													
10												10													
11												11													
12												12													
13												13													
14												14													
15												15													
16												16													
17												17													
18												18													
19												19													
20												20													

Assessment Roll and Tax List of Real Property in the Town of Deerfield, Cass County, Minnesota, for Taxes for the Year 1952.

Form 5CD (52) WALSH-DAVIS COMPANY, MINNEAPOLIS

	IN WHOSE NAME ASSESSED	TO WHOM TRANSFERRED	DESCRIPTION OF PROPERTY: SUBDIVISION	Sec. or Lot	Town or Block	Rg.	Number of Acres of Land: Acres	100ths	No. School District	Indicates Homestead Tax Paid	Indicates Agricultural Tax Paid	TRUE AND FULL VALUATIONS: LAND Exclusive of Structures and Improvements	BUILDINGS and Other Structures	MACHINERY Permanently Attached to Real Estate	TOTAL True and Full Value	ASSESSED VALUATIONS: RURAL: Homestead Up to $4,000 20%	RURAL: Over $4,000 and Non-Homestead 33⅓%	ALL OTHER: Homestead Up to $4,000 25%	ALL OTHER: Over $4,000 and Non-Homestead 40%	MACHINERY Permanently Attached to Real Estate 33⅓%	TOTAL ASSESSED VALUE	Total Assessed Value as Equalized by the Board of Review	FINAL EQUALIZED VALUE
												Dollars	Dollars	Dollars	Dollars	Dollars	Dollars	Dollars	Dollars	Dollars	Dollars	Dollars	Dollars
1	State of Minnesota		NE ¼ of NE ¼	11	139	31			Un														
2	State of Minnesota		NW ¼ of NE ¼																				
3	State of Minnesota		SW ¼ of NE ¼																				
4	State of Minnesota		SE ¼ of NE ¼																				
5																							
6	State of Minnesota		NE ¼ of NW ¼																				
7	State of Minnesota		NW ¼ of NW ¼																				
8	State of Minnesota		SW ¼ of NW ¼																				
9	State of Minnesota		SE ¼ of NW ¼																				
10																							
11	State of Minnesota		NE ¼ of SW ¼																				
12	State of Minnesota		NW ¼ of SW ¼																				
13	State of Minnesota		SW ¼ of SW ¼																				
14	State of Minnesota		SE ¼ of SW ¼																				
15																							
16	State of Minnesota		NE ¼ of SE ¼																				
17	State of Minnesota		NW ¼ of SE ¼																				
18	State of Minnesota		SW ¼ of SE ¼																				
19	State of Minnesota		SE ¼ of SE ¼																				
20																							

	SOLD FOR TAXES	VALUATIONS BY SCHOOL DISTRICTS AS EQUALIZED BY DEPARTMENT OF TAXATION: District No. ..... Rate..... .....Mills	District No..... Rate..... .....Mills	District No..... Rate..... .....Mills	District No..... Rate..... .....Mills	District No..... Rate..... .....Mills	District No..... Rate..... .....Mills	Tax including State Homestead .....Mills	State Tax on Non-Homestead .....Mille	SPECIAL TAXES	TOTAL TAXES		PAID	WHEN PAID	Number of Receipt	March Settlement 1953	June Settlement 1953	Penalty	November Settlement 1953	Penalty	Collections to First Monday in January 1954	Penalty	Delinquent on First Monday in January 1954	Total Delinquent Tax and Penalty	REMARKS
		Dollars	Dollars	Dollars	Dollars	Dollars	Dollars	$ cts.	$ cts.	$ cts.	$ cts.			Month Day Year		$ cts.	$ cts.	$ cts.	$ cts.	$ cts.	$ cts.	$ cts.	$ cts.	$ cts.	
1												1													
2												2													
3												3													
4												4													
5												5													
6												6													
7												7													
8												8													
9												9													
10												10													
11												11													
12												12													
13												13													
14												14													
15												15													
16												16													
17												17													
18												18													
19												19													
20												20													

Assessment Roll and Tax List of Real Property in the Town of Deerfield, Cass County, Minnesota, for Taxes for the Year 1952.

Form SCD (32) [illegible]

		DESCRIPTION OF PROPERTY							TRUE AND FULL VALUATIONS				ASSESSED VALUATIONS							
													RURAL		ALL OTHER					
IN WHOSE NAME ASSESSED	TO WHOM TRANSFERRED		SUBDIVISION	Sec. or Lot	Town or Block	Rng.	Number of Acres of Land (Acres / 100ths)	No. School District	LAND Exclusive of Structures and Improvements	BUILDINGS and Other Structures	MACHINERY Permanently Attached to Real Estate	TOTAL True and Full Value	Homestead Up to $4,000 20%	Over $4,000 and Non-Homestead 33⅓%	Homestead Up to $4,000 25%	Over $4,000 and Non-Homestead 40%	MACHINERY Permanently Attached to Real Estate 33⅓%	TOTAL ASSESSED VALUE	Total Assessed Values as Equalized by the Board of Review	FINAL EQUALIZED VALUE
									Dollars	Dollars	Dollars	Dollars	Dollars	Dollars	Dollars	Dollars	Dollars	Dollars	Dollars	Dollars
State of Minnesota		1	N E ¼ of N E ¼	12	139	31		Ung												
State of Minnesota		2	N W ¼ of N E ¼																	
State of Minnesota		3	S W ¼ of N E ¼																	
State of Minnesota		4	S E ¼ of N E ¼																	
		5																		
State of Minnesota		6	N E ¼ of N W ¼																	
State of Minnesota		7	N W ¼ of N W ¼																	
State of Minnesota		8	S W ¼ of N W ¼																	
State of Minnesota		9	S E ¼ of N W ¼																	
		10																		
State of Minnesota		11	N E ¼ of S W ¼																	
State of Minnesota		12	N W ¼ of S W ¼																	
State of Minnesota		13	S W ¼ of S W ¼																	
State of Minnesota		14	S E ¼ of S W ¼																	
		15																		
State of Minnesota		16	N E ¼ of S E ¼																	
State of Minnesota		17	N W ¼ of S E ¼																	
State of Minnesota		18	S W ¼ of S E ¼																	
State of Minnesota		19	S E ¼ of S E ¼																	
		20																		

	SOLD FOR TAXES	VALUATIONS BY SCHOOL DISTRICTS AS EQUALIZED BY DEPARTMENT OF TAXATION						Tax including State Homestead	State Tax on Non-Homestead	SPECIAL TAXES	TOTAL TAXES		PAID	WHEN PAID			Number of Receipt	March Settlement 1953	June Settlement 1953	Penalty	November Settlement 1953	Penalty	Collections to First Monday in January 1954	Penalty	Delinquent on First Monday in January 1954	Penalty	Total Delinquent Tax and Penalty	REMARKS
		District No. ..... Rate ..... Mills	District No. ..... Rate ..... Mills	District No. ..... Rate ..... Mills	District No. ..... Rate ..... Mills	District No. ..... Rate ..... Mills	District No. ..... Rate ..... Mills	..... Mills	..... Mills					Month	Day	Year												
		Dollars	Dollars	Dollars	Dollars	Dollars	Dollars	$ cts.	$ cts.	$ cts.	$ cts.							$ cts.	$ cts.	$ cts.	$ cts.	$ cts.	$ cts.	$ cts.	$ cts.	$ cts.	$ cts.	
1												1																
2												2																
3												3																
4												4																
5												5																
6												6																
7												7																
8												8																
9												9																
10												10																
11												11																
12												12																
13												13																
14												14																
15												15																
16												16																
17												17																
18												18																
19												19																
20												20																

Form SCD (12) [illegible]

Assessment Roll and Tax List of Real Property in the Lake of Deerfield,

In Whose Name Assessed	To Whom Transferred		Description of Property: Subdivision	Sec. or Lot	Town or Block	Rng.	Number of Acres of Land: Acres	1000s	No. School District	Individual Assessed Tax or No.	Individual Assessed Tax or No.	True and Full Valuations: Land Exclusive of Structures and Improvements (Dollars)	Buildings and Other Structures (Dollars)	Machinery Permanently Attached to Real Estate (Dollars)	Total True and Full Value (Dollars)	Assessed Valuations, Rural: Homestead Up to $4,000 20% (Dollars)	Rural: Over $4,000 and Non-Homestead 33⅓% (Dollars)	All Other: Homestead Up to $4,000 25% (Dollars)	All Other: Over $4,000 and Non-Homestead 40% (Dollars)	All Other: Machinery Permanently Attached to Real Estate 33⅓% (Dollars)	Total Assessed Value (Dollars)	Total Assessed Value as Equalized by the Board of Review (Dollars)	Final Equalized Value (Dollars)
State of Minnesota		1	NE¼ of NE¼	13	139	31				Yes													
State of Minnesota		2	NW¼ of NE¼																				
State of Minnesota		3	SW¼ of NE¼																				
P.E. & Ida May Sawyer		4	SE¼ of NE¼				40			Yes		80			80	16					16		
		5																					
State of Minnesota		6	NE¼ of NW¼																				
State of Minnesota		7	NW¼ of NW¼																				
State of Minnesota		8	SW¼ of NW¼																				
State of Minnesota		9	SE¼ of NW¼																				
		10																					
State of Minnesota		11	NE¼ of SW¼																				
State of Minnesota		12	NW¼ of SW¼																				
State of Minnesota		13	SW¼ of SW¼																				
State of Minnesota		14	SE¼ of SW¼																				
		15																					
P.E. & Ida Sawyer		16	NE¼ of SE¼				40			Yes		225	100		325	65					65		
State of Minnesota		17	NW¼ of SE¼																				
Paul Sawyer Jr.		18	SW¼ of SE¼				40			No		120			120		40				40		
State of Minnesota		19	SE¼ of SE¼																				
		20																					
							160					425	100		525	81	40				121		

Sold for Taxes	Valuations by School Districts as Equalized by Department of Taxation: District No. ..... Rate ..... Mills (Dollars)	District No. 2 Rate 23 Mills (Dollars)	District No. ..... Rate ..... Mills (Dollars)	District No. ..... Rate ..... Mills (Dollars)	District No. ..... Rate ..... Mills (Dollars)	District No. ..... Rate ..... Mills (Dollars)	Tax Including State Homestead ..... Mills ($ cts.)	State Tax on Non-Homestead 36 2 Mills ($ cts.)	Special Taxes ($ cts.)	Total Taxes ($ cts.)		Paid	When Paid: Month Day Year	Number of Receipt	March Settlement 1953 ($ cts.)	June Settlement 1953 ($ cts.)	Penalty ($ cts.)	November Settlement 1953 ($ cts.)	Penalty ($ cts.)	Collections to First Monday in January 1954 ($ cts.)	Penalty ($ cts.)	Delinquent on First Monday in January 1954 ($ cts.)	Total Delinquent Tax and Penalty ($ cts.)	Remarks
											1													
											2													
											3													
	# 16						3 96			3 96	4	2nd Half Paid 1st Half Paid	OCT 31 1953 MAY 29 1953	14375 8361		1 98		1 98						
											5													
											6													
											7													
											8													
											9													
											10													
											11													
											12													
											13													
											14													
											15													
	# 65						16 12			16 12	16	2nd Half Paid 1st Half Paid	OCT 31 1953 MAY 29 1953	14375 8361		8 06		8 06						
											17													
	40						9 92	10		10 02	18	2nd Half Paid 1st Half Paid	OCT 31 1953 MAY 29 1953	14375 8361		5 01		5 01						
											19													
											20													
	# 81 40 12 1						30 00	10		30 10						15 05		15 05						

Assessment Roll and Tax List of Real Property in the Lake of Deerfield, Cass County, Minnesota, for Taxes for the Year 1952.

Form SCD (52) MILLER-DAVIS COMPANY, MINNEAPOLIS

	IN WHOSE NAME ASSESSED	TO WHOM TRANSFERRED	DESCRIPTION OF PROPERTY: SUBDIVISION	Sec. or Lot	Town or Block	Rng.	Number of Acres of Land: Acres	Hundredths	No. School District	Individual Homestead Tax or No	Individual Agricultural Tax or No	TRUE AND FULL VALUATIONS: LAND Exclusive of Structures and Improvements (Dollars)	BUILDINGS and Other Structures (Dollars)	MACHINERY Permanently Attached to Real Estate (Dollars)	TOTAL True and Full Value (Dollars)	ASSESSED VALUATIONS: RURAL: Homestead Up to $4,000 20% (Dollars)	RURAL: Over $4,000 and Non-Homestead 33⅓% (Dollars)	ALL OTHER: Homestead Up to $4,000 25% (Dollars)	ALL OTHER: Over $4,000 and Non-Homestead 40% (Dollars)	MACHINERY Permanently Attached to Real Estate 33⅓% (Dollars)	TOTAL ASSESSED VALUE (Dollars)	Total Assessed Value as Equalized by the Board of Review (Dollars)	FINAL EQUALIZED VALUE (Dollars)
1	State of Minnesota		NE¼ of NE¼	14	139	31			Uly														
2	State of Minnesota		NW¼ of NE¼																				
3	State of Minnesota		SW¼ of NE¼																				
4	State of Minnesota		SE¼ of NE¼																				
5																							
6	State of Minnesota		NE¼ of NW¼																				
7	State of Minnesota		NW¼ of NW¼																				
8	State of Minnesota		SW¼ of NW¼																				
9	State of Minnesota		SE¼ of NW¼																				
10																							
11	State of Minnesota		NE¼ of SW¼																				
12	State of Minnesota		NW¼ of SW¼																				
13	State of Minnesota		SW¼ of SW¼																				
14	State of Minnesota		SE¼ of SW¼																				
15																							
16	State of Minnesota		NE¼ of SE¼																				
17	State of Minnesota		NW¼ of SE¼																				
18	State of Minnesota		SW¼ of SE¼																				
19	State of Minnesota		SE¼ of SE¼																				
20																							

	SOLD FOR TAXES	VARIATIONS BY SCHOOL DISTRICTS AS EQUALIZED BY DEPARTMENT OF TAXATION: District No. ..... Rate ..... Mills (Dollars)	District No. ..... Rate ..... Mills (Dollars)	District No. ..... Rate ..... Mills (Dollars)	District No. ..... Rate ..... Mills (Dollars)	District No. ..... Rate ..... Mills (Dollars)	District No. ..... Rate ..... Mills (Dollars)	Tax including State Homestead ..... Mills ($ cts.)	State Tax on Non-Homestead ..... Mills ($ cts.)	SPECIAL TAXES ($ cts.)	TOTAL TAXES ($ cts.)		PAID	WHEN PAID: Month Day Year	Number of Receipt	March Settlement 1953 ($ cts.)	June Settlement 1953 ($ cts.)	Penalty ($ cts.)	November Settlement 1953 ($ cts.)	Penalty ($ cts.)	Collections to First Monday in January 1954 ($ cts.)	Penalty ($ cts.)	Delinquent on First Monday in January 1954 ($ cts.)	Total Delinquent Tax and Penalty ($ cts.)	REMARKS
1												1													
2												2													
3												3													
4												4													
5												5													
6												6													
7												7													
8												8													
9												9													
10												10													
11												11													
12												12													
13												13													
14												14													
15												15													
16												16													
17												17													
18												18													
19												19													
20												20													

Assessment Roll and Tax List of Real Property in the Town of Deerfield, Cass County, Minnesota, for Taxes for the Year 1952.

Form 5CD (57) [illegible]

	IN WHOSE NAME ASSESSED	TO WHOM TRANSFERRED	DESCRIPTION OF PROPERTY: SUBDIVISION	Sec. or Lot	Town or Block	Rng.	Number of Acres of Land: Acres	100ths	No. School District	Indicate Homestead Tax or No.	Indicate Agricultural Tax or No.	TRUE AND FULL VALUATIONS: LAND Exclusive of Structures and Improvements	BUILDINGS and Other Structures	MACHINERY Permanently Attached to Real Estate	TOTAL True and Full Value	ASSESSED VALUATIONS: RURAL: Homestead Up to $4,000 20%	Over $4,000 and Non-Homestead 33⅓%	ALL OTHER: Homestead Up to $4,000 25%	Over $4,000 and Non-Homestead 40%	MACHINERY Permanently Attached to Real Estate 33⅓%	TOTAL ASSESSED VALUE	Total Assessed Value as Equalized by the Board of Review	FINAL EQUALIZED VALUE
												Dollars	Dollars	Dollars	Dollars	Dollars	Dollars	Dollars	Dollars	Dollars	Dollars	Dollars	Dollars
1	State of Minnesota		NE¼ of NE¼	15	139	31				Ag													
2	State of Minnesota		NW¼ of NE¼																				
3	State of Minnesota		SW¼ of NE¼																				
4	State of Minnesota		SE¼ of NE¼																				
5																							
6	State of Minnesota		NE¼ of NW¼																				
7	State of Minnesota		NW¼ of NW¼																				
8	State of Minnesota		SW¼ of NW¼																				
9	State of Minnesota		SE¼ of NW¼																				
10																							
11	State of Minnesota		NE¼ of SW¼																				
12	State of Minnesota		NW¼ of SW¼																				
13	State of Minnesota		SW¼ of SW¼																				
14	State of Minnesota		SE¼ of SW¼																				
15																							
16	State of Minnesota		~~NE¼ of SE¼~~ Lot 1																				
17	State of Minnesota		~~NW¼ of SE¼~~ Lot 2																				
18	State of Minnesota		~~SW¼ of SE¼~~ Lot 3																				
19	State of Minnesota		SE¼ of SE¼																				
20																							

	SOLD FOR TAXES	VALUATIONS BY SCHOOL DISTRICTS AS EQUALIZED BY DEPARTMENT OF TAXATION: District No.,..... Rate.....Mills	District No.,..... Rate.....Mills	District No.,..... Rate.....Mills	District No.,..... Rate.....Mills	District No.,..... Rate.....Mills	District No.,..... Rate.....Mills	Tax Including State Homestead .....Mills	State Tax on Non-Homestead .....Mills	SPECIAL TAXES	TOTAL TAXES		PAID	WHEN PAID: Month	Day	Year	Number of Receipt	March Settlement 1953	June Settlement 1953	Penalty	November Settlement 1953	Penalty	Collections to First Monday in January 1954	Penalty	Delinquent on First Monday in January 1954	Total Delinquent Tax and Penalty	REMARKS
		Dollars	Dollars	Dollars	Dollars	Dollars	Dollars	$ cts.	$ cts.	$ cts.	$ cts.			Month	Day	Year		$ cts.	$ cts.	$ cts.	$ cts.	$ cts.	$ cts.	$ cts.	$ cts.	$ cts.	$ cts.	
1												1																
2												2																
3												3																
4												4																
5												5																
6												6																
7												7																
8												8																
9												9																
10												10																
11												11																
12												12																
13												13																
14												14																
15												15																
16												16																
17												17																
18												18																
19												19																
20												20																

Assessment Roll and Tax List of Real Property in the Lake of Deerfield, Cass County, Minnesota, for Taxes for the Year 1952.

Form SCD (52) MILLS-BOYD BISMARK, MINNESOTA

	IN WHOSE NAME ASSESSED	TO WHOM TRANSFERRED	DESCRIPTION OF PROPERTY: SUBDIVISION	Sec. or Lot	Town or Block	Rng.	Number of Acres of Land: Acres	Hundredths	No. School District	Indicate Homestead Tax by Yes	Indicate Agricultural Tax by Yes	TRUE AND FULL VALUATIONS: LAND Exclusive of Structures and Improvements	BUILDINGS and Other Structures	MACHINERY Permanently Attached to Real Estate	TOTAL True and Full Value	ASSESSED VALUATIONS: RURAL: Homestead Up to $4,000 20%	RURAL: Over $4,000 and Non-Homestead 33⅓%	ALL OTHER: Homestead Up to $4,000 25%	ALL OTHER: Over $4,000 and Non-Homestead 40%	MACHINERY Permanently Attached to Real Estate 33⅓%	TOTAL ASSESSED VALUE	Total Assessed Value as Equalized by the Board of Review	FINAL EQUALIZED VALUE
							Acres	100ths				Dollars	Dollars	Dollars	Dollars	Dollars	Dollars	Dollars	Dollars	Dollars	Dollars	Dollars	Dollars
1	State of Minnesota		NE¼ of NE¼	16	139	31			No														
2	State of Minnesota		NW¼ of NE¼																				
3	State of Minnesota		SW¼ of NE¼																				
4	State of Minnesota		SE¼ of NE¼																				
5																							
6	State of Minnesota		~~NE¼ of NW¼~~ } Lot 1																				
7			~~NW¼ of NW¼~~ }																				
8	Wm J + Angelina Dembowski		~~SW¼ of NW¼~~ Lot 2				22	60		Yes		20			20	4					4		
9	State of Minnesota		SE¼ of NW¼																				
10																							
11	State of Minnesota		NE¼ of SW¼																				
12	State of Minnesota		NW¼ of SW¼																				
13	State of Minnesota		SW¼ of SW¼																				
14	State of Minnesota		SE¼ of SW¼																				
15																							
16	State of Minnesota		NE¼ of SE¼																				
17	State of Minnesota		NW¼ of SE¼																				
18	State of Minnesota		SW¼ of SE¼																				
19	State of Minnesota		SE¼ of SE¼																				
20																							
							22	60				20			20	4					4		

	SOLD FOR TAXES	VALUATIONS BY SCHOOL DISTRICTS AS EQUALIZED BY DEPARTMENT OF TAXATION: District No. ..... Rate ..... Mills	District No. 111 Rate 0.5 24 Mills	District No. ..... Rate ..... Mills	District No. ..... Rate ..... Mills	District No. ..... Rate ..... Mills	District No. ..... Rate ..... Mills	Tax including State Homestead ..... Mills	State Tax on Non-Homestead ..... Mills	SPECIAL TAXES	TOTAL TAXES		PAID	WHEN PAID			Number of Receipt	March Settlement 1953	June Settlement 1953	Penalty	November Settlement 1953	Penalty	Collections to First Monday in January 1954	Penalty	Delinquent on First Monday in January 1954	Total Delinquent Tax and Penalty	REMARKS
		Dollars	Dollars	Dollars	Dollars	Dollars	Dollars	$ cts.	$ cts.	$ cts.	$ cts.			Month	Day	Year		$ cts.	$ cts.	$ cts.	$ cts.	$ cts.	$ cts.	$ cts.	$ cts.	$ cts.	
1												1															
2												2															
3												3															
4												4															
5												5															
6												6															
7												7															
8		4	4					1 00			1 00	8	2nd Half Paid 1st Half Paid	OCT 31 JUN 30	1953 1953	14397 10744					5 00 50		02				
9												9															
10												10															
11												11															
12												12															
13												13															
14												14															
15												15															
16												16															
17												17															
18												18															
19												19															
20												20															
		4	4					1 00			1 00										1 00						

Form 5CD (33) [illegible]

Assessment Roll and Tax List of Real Property in the Lawn of Greenfield, Cass County, Minnesota, for Taxes for the Year 1952.

	In Whose Name Assessed	To Whom Transferred	Description of Property: Subdivision	Sec. or Lot	Town or Block	Reg.	Number of Acres of Land: Acres	100ths	No. School District	Indemnity Homestead Tax Year	Indemnity Agricultural Tax Year	True and Full Valuations: Land Exclusive of Structures and Improvements (Dollars)	Buildings and Other Structures (Dollars)	Machinery Permanently Attached to Real Estate (Dollars)	Total True and Full Value (Dollars)	Assessed Valuations: Rural: Homestead Up to $4,000 20% (Dollars)	Rural: Over $4,000 and Non-Homestead 33⅓% (Dollars)	All Other: Homestead Up to $4,000 25% (Dollars)	All Other: Over $4,000 and Non-Homestead 40% (Dollars)	All Other: Machinery Permanently Attached to Real Estate 33⅓% (Dollars)	Total Assessed Value (Dollars)	Total Assessed Value as Equalized by the Board of Review (Dollars)	Final Equalized Value (Dollars)
1	Wm J & Angelina Demchauski		NE¼ of NE¼ Lot 1	17	139	31	32			Up	Yes	110			110	22					22		
2	" "		NW¼ of NE¼				40			"		120			120	24					24		
3	Leo Norwood	James W. & Ora E. Ludlow	SW¼ of NE¼				40			"		195			135	27					27		
4	Wm J & Angelina Demchauski		SE¼ of NE¼ Lot 2				35	50		"		140			140	28					28		
5																							
6	" "		NE¼ of NW¼				40			"		200			200	40					40		
7	" "		NW¼ of NW¼				40			"		145	190		335	67					67		
8	Leo Norwood	James W. & Ora E. Ludlow	SW¼ of NW¼				40			"		190	170		360	72					72		
9	" "		SE¼ of NW¼				40			"		120			120	24					24		
10																							
11	John W. & Genevieve E. Cunningham		NE¼ of SW¼				40			"		120			120	24					24		
12	" "		NW¼ of SW¼				40			"		140			140	28					28		
13	" "		SW¼ of SW¼				40			"		185	225		410	82					82		
14	" "		SE¼ of SW¼				40			"		240			240	48					48		
15																							
16	" "		NE¼ of SE¼				40			"		120			120	24					24		
17	" "		NW¼ of SE¼				40			"		120			120	24					24		
18	" "		SW¼ of SE¼				40			"		135			135	27					27		
19	" "		SE¼ of SE¼				40			"		120			120	24					24		
20																							
							697	50				2340	585		2925	585					585		

	Sold for Taxes	Valuations by School Districts as Equalized by Department of Taxation: District No. ..... Rate ..... Mills	District No. 2447 Rate 44.4 Mills	District No. ..... Rate ..... Mills	District No. ..... Rate ..... Mills	District No. ..... Rate ..... Mills	District No. ..... Rate ..... Mills	Tax including State Homestead ..... Mills	State Tax on Non-Homestead ..... Mills	Special Taxes	Total Taxes	Paid	When Paid: Month Day Year	Number of Receipt	March Settlement 1953	June Settlement 1953	Penalty	November Settlement 1953	Penalty	Collections in First Monday in January 1954	Penalty	Delinquent on First Monday in January 1954	Total Delinquent Tax and Penalty	Remarks
		Dollars	Dollars	Dollars	Dollars	Dollars	Dollars	$ cts.	$ cts.	$ cts.	$ cts.				$ cts.	$ cts.	$ cts.	$ cts.	$ cts.	$ cts.	$ cts.	$ cts.	$ cts.	
1		$ 22						5 46			5 46	2nd Half Paid 1st Half Paid	OCT 31 1953 JUN 30 1953	14391				2 73 2 73						
2		$ 24						5 96			5 96	2nd Half Paid 1st Half Paid	OCT 31 1953 JUN 30 1953	10848				2 98 2 98						
3		$ 27						6 70			6 70	2nd Half Paid 1st Half Paid	AUG 17 1953 MAY 29 1953	12969 8368		3 35								
4		$ 28						6 94			6 94	2nd Half Paid 1st Half Paid	OCT 31 1953 JUN 30 1953	14391 10848				3 47 3 47						
5																								
6		$ 40						9 92			9 92	2nd Half Paid 1st Half Paid	OCT 31 1953 JUN 30 1953	14391				4 96 4 96						
7		$ 67						16 62			16 62	2nd Half Paid 1st Half Paid	OCT 31 1953 JUN 30 1953	10848				8 31 8 31						
8		$ 72						17 86			17 86	2nd Half Paid 1st Half Paid	AUG 17 1953 MAY 29 1953	12969 8368		8 93		8 93						
9		$ 24						5 96			5 96	2nd Half Paid 1st Half Paid	AUG 17 1953 MAY 29 1953			2 98		2 98						
10																								
11	SOLD FOR TAXES	$ 24						5 96			5 96	2nd Half Paid 1st Half Paid	OCT 31 1953 MAY 28 1953											
12	SOLD FOR TAXES	$ 28						6 94			6 94	2nd Half Paid 1st Half Paid	OCT 31 1953 MAY 28 1953											
13	SOLD FOR TAXES	$ 82						20 34			20 34	2nd Half Paid 1st Half Paid	OCT 31 1953 MAY 28 1953											
14	SOLD FOR TAXES	$ 48						11 90			11 90	2nd Half Paid 1st Half Paid	OCT 31 1953 MAY 28 1953											
15															1120	24 36		34 06						
16	SOLD FOR TAXES	$ 24						5 96			5 96	2nd Half Paid 1st Half Paid	OCT 31 1953 MAY 28 1953											
17	SOLD FOR TAXES	$ 24						5 96			5 96	2nd Half Paid 1st Half Paid	OCT 31 1953 MAY 28 1953											
18	SOLD FOR TAXES	$ 27						6 70			6 70	2nd Half Paid 1st Half Paid	OCT 31 1953 MAY 28 1953											
19	SOLD FOR TAXES	$ 24						5 96			5 96	2nd Half Paid 1st Half Paid	OCT 31 1953 MAY 28 1953											
20																								
		$ 585						145 14			145 14					50 12		95 02						

Assessment Roll and Tax List of Real Property in the Town of Deerfield,

Cass County, Minnesota, for Taxes for the Year 1952.

Form SCD (52) WILLIS-DUFF COMPANY, MINNEAPOLIS

	In Whose Name Assessed	To Whom Transferred	Description of Property: Subdivision	Sec. or Lot	Town or Block	Rg.	Number of Acres of Land: Acres	100ths	No. School District	Indemnity Homestead Tax or No	Indemnity Agricultural Tax or No	True and Full Valuations: Land Exclusive of Structures and Improvements	Buildings and Other Structures	Machinery Permanently Attached to Real Estate	Total True and Full Value	Assessed Valuations: Rural: Homestead Up to $4,000 20%	Over $4,000 and Non-Homestead 33⅓%	All Other: Homestead Up to $4,000 25%	Over $4,000 and Non-Homestead 40%	Machinery Permanently Attached to Real Estate 33⅓%	Total Assessed Value	Total Assessed Value as Equalized by Board of Review	Final Equalized Value
												Dollars	Dollars	Dollars	Dollars	Dollars	Dollars	Dollars	Dollars	Dollars	Dollars	Dollars	Dollars
1	Zena Bishop	DWIRE	NE¼ of NE¼ less 4 Acres Sch. Dist. Sec. 18			139	31	36	Yes	yes		150			150	30					30		
2	Richard & Robert Dwire		NW¼ of NE¼					40		No		141			141		47				47		
3	Franklin Bishop		SW¼ of NE¼					40		"		120			120		40				40		
4	Zena Bishop		SE¼ of NE¼					40		yes		255	50		305	61					61		
5																							
6	Richard & Robert Dwire		NE¼ of NW¼					40		No		150			150		50				50		
7	" "		~~NW¼ of NW¼~~ Lot 1					33.35		"		202	50		252		84				84		
8	State of Minnesota		SW¼ of NW¼																				
9	James Bishop		SE¼ of NW¼					40		"		120			120		40				40		
10																							
11	State of Minnesota		NE¼ of SW¼																				
12	State of Minnesota		~~NW¼ of SW¼~~ Lot 3																				
13	State of Minnesota		~~SW¼ of SW¼~~ Lot 4																				
14	State of Minnesota		SE¼ of SW¼																				
15																							
16	Wm. Mapelle Bach		NE¼ of SE¼					40		yes		185			185	37					37		
17	State of Minnesota		NW¼ of SE¼																				
18	State of Minnesota		SW¼ of SE¼																				
19	Wm. Mapelle Bach		SE¼ of SE¼					40		yes		175	50		225	45					45		
20																							
								349.35				1498	150		1648	173	261				434		

	Sold for Taxes	Validations by School Districts as Equalized by Department of Taxation: District No. ..... Rate ..... Mills	District No. 2 Rate 24 Mills	District No. ..... Rate ..... Mills	District No. ..... Rate ..... Mills	District No. ..... Rate ..... Mills	District No. ..... Rate ..... Mills	Tax including State Homestead ..... Mills	State Tax on Non-Homestead 22 Mills	Special Taxes	Total Taxes	Paid	When Paid	Number of Receipt	March Settlement 1953	June Settlement 1953	Penalty	November Settlement 1953	Penalty	Collections to First Monday in January 1954	Penalty	Delinquent on First Monday in January 1954	Total Delinquent Tax and Penalty	Remarks
		Dollars	Dollars	Dollars	Dollars	Dollars	Dollars	$ cts.	$ cts.	$ cts.	$ cts.		Month Day Year		$ cts.	$ cts.	$ cts.	$ cts.	$ cts.	$ cts.	$ cts.	$ cts.	$ cts.	
1		H 30						7.44			7.44	1st Half Paid 2nd Half Paid	MAY 21 1953 OCT 31 1953	6493 14372		3.72		3.72						
2		47						11.66	10		11.76	1st Half Paid 2nd Half Paid	MAY 20 1953 OCT 31 1953	6246 14371		5.88		5.88						
3		40						9.92	10		10.02	1st Half Paid 2nd Half Paid	MAY 21 1953 OCT 31 1953	6493 14372		5.01		5.01						
4		H 61						15.14			15.14	1st Half Paid 2nd Half Paid	MAY 21 1953 OCT 31 1953	6493 14372		7.57		7.57						
5																								
6		50						12.40	12		12.52	1st Half Paid 2nd Half Paid	MAY 20 1953 OCT 31 1953	6246 14371		6.26		6.26						
7		84						20.84	18		21.02	1st Half Paid 2nd Half Paid	MAY 20 1953 OCT 31 1953	6246 14371		10.51		10.51						
8																								
9		40						9.92	10		10.02	1st Half Paid 2nd Half Paid	MAY 21 1953 OCT 31 1953	6493 14372		5.01		5.01						
10																								
11																								
12																								
13																								
14																								
15																								
16		H 37						9.18			9.18	PAID IN FULL	OCT 5 1953	13549				9.18	32					
17																								
18																								
19		H 45						11.16			11.16	PAID IN FULL	OCT 5 1953	13549				11.16	39					
20																								
		H 173 261 434						107.66	60		108.26					43.96		64.30						

Assessment Roll and Tax List of Real Property in the Town of Deerfield, Cass County, Minnesota, for Taxes for the Year 1952.

Form 5CD (52) WILLIS-GAYLORD COMPANY, MINNEAPOLIS

	In Whose Name Assessed	To Whom Transferred	Description of Property: Subdivision	Sec. or Lot	Town or Block	Rg.	Number of Acres of Land: Acres	100ths	No. School District	Indemnity Homestead Tax or No	Indemnity Agricultural Tax or No	True and Full Valuations: Land Exclusive of Structures and Improvements	Buildings and Other Structures	Machinery Permanently Attached to Real Estate	Total True and Full Value	Assessed Valuations: Rural: Homestead Up to $4,000 20%	Rural: Over $4,000 and Non-Homestead 33⅓%	All Other: Homestead Up to $4,000 25%	All Other: Over $4,000 and Non-Homestead 40%	All Other: Machinery Permanently Attached to Real Estate 33⅓%	Total Assessed Value	Total Assessed Value as Reduced by the Board of Review	Final Equalized Value
												Dollars	Dollars	Dollars	Dollars	Dollars	Dollars	Dollars	Dollars	Dollars	Dollars	Dollars	Dollars
1	Harold & Ruth L. Rogers		NE¼ of NE¼			19	139.31	40		Yes		190	200		390	78					78		
2	" "		NW¼ of NE¼					40		"		120			120	24					24		
3	" "		SW¼ of NE¼					40		"		140			140	28					28		
4	" "		SE¼ of NE¼					40		"		180			180	36					36		
5																							
6	State of Minnesota		NE¼ of NW¼																				
7	State of Minnesota		NW¼ of NW¼																				
8	State of Minnesota		SW¼ of NW¼																				
9	State of Minnesota		SE¼ of NW¼																				
10																							
11	State of Minnesota		NE¼ of SW¼																				
12	State of Minnesota		NW¼ of SW¼																				
13	State of Minnesota		SW¼ of SW¼																				
14	State of Minnesota		SE¼ of SW¼																				
15																							
16	Harold & Ruth Rogers		NE¼ of SE¼					40		Yes		120			120	24					24		
17	" "		NW¼ of SE¼					40		"		120			120	24					24		
18	Ray & Margaret Walden		SW¼ of SE¼					40		"		115			115	23					23		
19	" "		SE¼ of SE¼					40		"		120			120	24					24		
20																							
								320				1105	200		1305	261					261		

	Sold for Taxes	Validations by School Districts as Equalized by Department of Taxation: District No. ..... Rate ..... Mills	District No. 111 Rate 23.5 Mills	District No. ..... Rate ..... Mills	District No. ..... Rate ..... Mills	District No. ..... Rate ..... Mills	District No. ..... Rate ..... Mills	Tax including State Homestead ..... Mills	State Tax on Non-Homestead ..... Mills	Special Taxes	Total Taxes	Paid	When Paid: Month Day Year	Number of Receipt	March Settlement 1953	June Settlement 1953	Penalty	November Settlement 1953	Penalty	Collections to First Monday in January 1954	Penalty	Delinquent on First Monday in January 1954	Total Delinquent Tax and Penalty	Remarks
		Dollars	Dollars	Dollars	Dollars	Dollars	Dollars	$ cts.	$ cts.	$ cts.	$ cts.				$ cts.	$ cts.	$ cts.	$ cts.	$ cts.	$ cts.	$ cts.	$ cts.	$ cts.	
1		$ 78						1936			1936	PAID IN FULL	MAY 29 1953	$369		41 20								
2		$ 24						596			596	PAID IN FULL	MAY 29 1953											
3		$ 28						694			694	PAID IN FULL	MAY 29 1953											
4		$ 36						894			894	PAID IN FULL	MAY 29 1953											
5																								
6																								
7																								
8																								
9																								
10																								
11																								
12																								
13																								
14																								
15																								
16		$ 24						596			596	PAID IN FULL	MAY 29 1953	$369		596								
17		$ 24						596			596	PAID IN FULL	MAY 29 1953			596								
18		$ 23						570			570											570		
19		$ 24						596			596											596		
20																								
		$ 261						6478			6478					5312						1166		

Form 5CD (52) [illegible]

Assessment Roll and Tax List of Real Property in the Town of Deerfield, Cass County, Minnesota, for Taxes for the Year 1952.

	In Whose Name Assessed	To Whom Transferred	Description of Property: Subdivision	Sec. or Lot	Town or Block	Rng.	Number of Acres of Land: Acres	100ths	No. School District	Indicate Homestead Yes or No	Indicate Agricultural Yes or No	True and Full Valuations: Land Exclusive of Structures and Improvements (Dollars)	Buildings and Other Structures (Dollars)	Machinery Permanently Attached to Real Estate (Dollars)	Total True and Full Value (Dollars)	Assessed Valuations: Rural: Homestead Up to $4,000 20% (Dollars)	Rural: Over $4,000 Non-Homestead 33⅓% (Dollars)	All Other: Homestead Up to $4,000 25% (Dollars)	All Other: Over $4,000 and Non-Homestead 40% (Dollars)	Machinery Permanently Attached to Real Estate 33⅓% (Dollars)	Total Assessed Value (Dollars)	Total Assessed Value as Equalized by the Board of Review (Dollars)	Final Equalized Value (Dollars)
1	Hyliant Nellie H. Hemrich ~~Glenn E. Judd~~		NE ¼ of NE ¼	20	139	31	40		Ung	No		30			30		10				10		
2	" " " "		NW ¼ of NE ¼				40		"			30			30		10				10		
3	"		SW ¼ of NE ¼				40		"			9			9		3				3		
4	State of Minnesota		SE ¼ of NE ¼																				
5	Hyliant Hemrich & Nellie H. Hemrich ~~Glenn E. Judd~~																						
6	" " " "		NE ¼ of NW ¼				40			No		156			156		52				52		
7	" " " "		NW ¼ of NW ¼				40			"		180	150		330		110				110		
8	" " " "		SW ¼ of NW ¼				40			"		117			117		39				39		
9	" " " "		SE ¼ of NW ¼				40			"		117			117		39				39		
10																							
11	Ole Howard & Lora Malmo		NE ¼ of SW ¼				40			Yes		135			135	27					27		
12	" "		NW ¼ of SW ¼				40			"		170	255		425	85					85		
13	William & Myrtle Bach		SW ¼ of SW ¼				40			No		117			117		39				39		
14	John & Marie Spilkins		SE ¼ of SW ¼				40			"		180			180		60				60		
15																							
16	State of Minnesota		NE ¼ of SE ¼																				
17	State of Minnesota		NW ¼ of SE ¼																				
18	State of Minnesota		SW ¼ of SE ¼																				
19	State of Minnesota		SE ¼ of SE ¼																				
20																							
							440					1341	405		1646	112	362				474		

Cass County, Minnesota, for Taxes for the Year 1952.

	Sold for Taxes	Valuations by School Districts as Equalized by Department of Taxation: District No. ..... Rate ..... Mills	District No. Mill Rate 6.0 Mills	District No. ..... Rate ..... Mills	District No. ..... Rate ..... Mills	District No. ..... Rate ..... Mills	District No. ..... Rate ..... Mills	Tax including State Homestead ..... Mills	State Tax on Non-Homestead 22½ Mills	Special Taxes	Total Taxes	Paid	When Paid: Month Day Year	Number of Receipt	March Settlement 1953	June Settlement 1953	September Settlement 1953	Penalty	Collections to First Monday in January 1954	Penalty	Delinquent on First Monday in January 1954	Penalty	Total Delinquent Tax and Penalty	Remarks
		Dollars	Dollars	Dollars	Dollars	Dollars	Dollars	$ cts.	$ cts.	$ cts.	$ cts.					$ cts.	$ cts.	$ cts.	$ cts.	$ cts.	$ cts.	$ cts.	$ cts.	
1		10						248	02		250	PAID IN FULL	MAY 2 8 1953											
2		10						248	02		250	PAID IN FULL	MAY 2 8 1953	7089		5.74								
3		3						74	=		74	PAID IN FULL	MAY 2 8 1953											
4																								
5																								
6		52						1290	12		1302	PAID IN FULL	MAY 2 8 1953											
7		110						2738	21		2752	PAID IN FULL	MAY 2 8 1953	7089		60.06								
8		39						968	08		976	PAID IN FULL	MAY 2 8 1953											
9		39						968	08		976	PAID IN FULL	MAY 2 8 1953											
10																								
11		4 27						670			670	2nd Half Paid	OCT 13 1953	10631		3.35	3.35							
12		4 85						2108			2108	1st Half Paid / 2nd Half Paid	MAY 1 9 1953 / OCT 13 1953	5651		10.54	10.54							
13		39						968	08		976	PAID IN FULL	OCT 5 1953	12549			9.76						34	
14		60						1488	14		1502	1st Half Paid / 2nd Half Paid	MAY 2 0 1953 / OCT 1 9 1953	6483 / 13774		7.51	7.51							
15																								
16																								
17																								
18																								
19																								
20																								
		4 112						11758	78		11836					8.70	31.16							
		367																						
		474																						

Form 3CD (52) ~~WILLIS-GEE GROUP, MINNEAPOLIS~~

Assessment Roll and Tax List of Real Property in the Town of Deerfield, Cass County, Minnesota, for Taxes for the Year 1952.

	IN WHOSE NAME ASSESSED	TO WHOM TRANSFERRED	DESCRIPTION OF PROPERTY: SUBDIVISION	Sec. or Lot	Town or Block	Rng.	Number of Acres of Land: Acres	100ths	No. School District	Indicate Homestead Tax by Sec. No.	Indicate Additional Tax by Sec. No.	TRUE AND FULL VALUATIONS: LAND Exclusive of Structures and Improvements	BUILDINGS and Other Structures	MACHINERY Permanently Attached to Real Estate	TOTAL True and Full Value	ASSESSED VALUATIONS: RURAL: Homestead Up to $4,000 20%	RURAL: Over $4,000 and Non-Homestead 33⅓%	ALL OTHER: Homestead Up to $4,000 25%	ALL OTHER: Over $4,000 and Non-Homestead 40%	MACHINERY Permanently Attached to Real Estate 33⅓%	TOTAL ASSESSED VALUE	Total Assessed Value as Equalized by the Board of Review	FINAL EQUALIZED VALUE
												Dollars	Dollars	Dollars	Dollars	Dollars	Dollars	Dollars	Dollars	Dollars	Dollars	Dollars	Dollars
1	State of Minnesota		NE¼ of NE¼	21	133	31		24															
2	State of Minnesota		NW¼ of NE¼																				
3	State of Minnesota		SW¼ of NE¼																				
4	State of Minnesota		SE¼ of NE¼																				
5																							
6	State of Minnesota		NE¼ of NW¼																				
7	State of Minnesota		NW¼ of NW¼																				
8	State of Minnesota		SW¼ of NW¼																				
9	State of Minnesota		SE¼ of NW¼																				
10																							
11	State of Minnesota		NE¼ of SW¼																				
12	State of Minnesota		NW¼ of SW¼																				
13	State of Minnesota		SW¼ of SW¼																				
14	State of Minnesota		SE¼ of SW¼																				
15																							
16	State of Minnesota		NE¼ of SE¼																				
17	State of Minnesota		NW¼ of SE¼																				
18	State of Minnesota		SW¼ of SE¼																				
19	State of Minnesota		SE¼ of SE¼																				
20																							

	SOLD FOR TAXES	VALUATIONS BY SCHOOL DISTRICTS AS EQUALIZED BY DEPARTMENT OF TAXATION: District No.... Rate..... Mills	District No..... Rate..... Mills	District No..... Rate..... Mills	District No..... Rate..... Mills	District No..... Rate..... Mills	District No..... Rate..... Mills	Tax including State Homestead ..... Mills	State Tax on Non-Homestead ..... Mills	SPECIAL TAXES	TOTAL TAXES		PAID	WHEN PAID: Month	Day	Year	Number of Receipt	March Settlement 1953	June Settlement 1953	Penalty	November Settlement 1953	Penalty	Collections to First Monday in January 1954	Penalty	Delinquent on First Monday in January 1954	Penalty	Total Delinquent Tax and Penalty	REMARKS
		Dollars	Dollars	Dollars	Dollars	Dollars	Dollars	$ cts.	$ cts.	$ cts.	$ cts.							$ cts.	$ cts.	$ cts.	$ cts.	$ cts.	$ cts.	$ cts.	$ cts.	$ cts.	$ cts.	
1												1																
2												2																
3												3																
4												4																
5												5																
6												6																
7												7																
8												8																
9												9																
10												10																
11												11																
12												12																
13												13																
14												14																
15												15																
16												16																
17												17																
18												18																
19												19																
20												20																

Form 5CD (52) [illegible]

Assessment Roll and Tax List of Real Property in the Town of Deerfield, Cass County, Minnesota, for Taxes for the Year 1952.

	In Whose Name Assessed	To Whom Transferred	Description of Property: Subdivision	Sec. or Lot	Town or Block	Rng.	Number of Acres of Land: Acres	Tenths	No. School District	Indicate Homestead Tax or No	Indicate Agricultural Tax or No	True and Full Valuations: Land Exclusive of Structures and Improvements	Buildings and Other Structures	Machinery Permanently Attached to Real Estate	Total True and Full Value	Assessed Valuations: Rural: Homestead Up to $4,000 20%	Rural: Over $4,000 and Non-Homestead 33⅓%	All Other: Homestead Up to $4,000 25%	All Other: Over $4,000 and Non-Homestead 40%	All Other: Machinery Permanently Attached to Real Estate 33⅓%	Total Assessed Value	Total Assessed Value as Equalized by the Board of Review	Final Equalized Value
												Dollars	Dollars	Dollars	Dollars	Dollars	Dollars	Dollars	Dollars	Dollars	Dollars	Dollars	Dollars
1	State of Minnesota		~~N E ¼ of N E ¼~~ Lot 1	22	139	31			Un														
2	State of Minnesota		N W ¼ of N E ¼																				
3	State of Minnesota		S W ¼ of N E ¼																				
4	Red River Lumber Co.		~~S E ¼ of N E ¼~~ Lot 2				37	75		Yes		180			180		60				60		
5																							
6	State of Minnesota		N E ¼ of N W ¼																				
7	Glacier Park Hotel Co.		N W ¼ of N W ¼				40			Yes		180			180		60				60		
8	State of Minnesota		S W ¼ of N W ¼																				
9	State of Minnesota		S E ¼ of N W ¼																				
10																							
11	State of Minnesota		N E ¼ of S W ¼																				
12	State of Minnesota		N W ¼ of S W ¼																				
13	State of Minnesota		S W ¼ of S W ¼																				
14	State of Minnesota		S E ¼ of S W ¼																				
15																							
16	State of Minnesota		N E ¼ of S E ¼																				
17	State of Minnesota		N W ¼ of S E ¼																				
18	State of Minnesota		S W ¼ of S E ¼																				
19	State of Minnesota		S E ¼ of S E ¼																				
20																							
							77	75				360			360		120				120		

	Sold for Taxes	Validations by School Districts as Equalized by Department of Taxation: District No. ..... Rate ..... Mills	District No. 2115 Rate 24.5 Mills	District No. ..... Rate ..... Mills	District No. ..... Rate ..... Mills	District No. ..... Rate ..... Mills	District No. ..... Rate ..... Mills	Tax Including State Homestead ..... Mills	State Tax on Non-Homestead 22.5 Mills	Special Taxes	Total Taxes		Paid	When Paid	Number of Receipt	March Settlement 1953	June Settlement 1953	Penalty	November Settlement 1953	Penalty	Collections to First Monday in January 1954	Penalty	Delinquent on First Monday in January 1954	Total Delinquent Tax and Penalty	Remarks
		Dollars	Dollars	Dollars	Dollars	Dollars	Dollars	$ cts.	$ cts.	$ cts.	$ cts.			Month Day Year		$ cts.	$ cts.	$ cts.	$ cts.	$ cts.	$ cts.	$ cts.	$ cts.	$ cts.	
1												1													
2												2													
3												3													
4		60						14.88	14		15 02	4	PAID IN FULL	MAY 29 1953	2777		15 02								
5												5													
6												6													
7		60						14.88	14		15 02	7	PAID IN FULL	MAY 29 1953	8514		15 02								
8												8													
9												9													
10												10													
11												11													
12												12													
13												13													
14												14													
15												15													
16												16													
17												17													
18												18													
19												19													
20												20													
		120						29 76	28		30 04						30 04								

Form 5CD (52) MILLER-DAVIS COMPANY, MINNEAPOLIS

Assessment Roll and Tax List of Real Property in the Town of Beenfield, Cass County, Minnesota, for Taxes for the Year 1952.

			DESCRIPTION OF PROPERTY								TRUE AND FULL VALUATIONS				ASSESSED VALUATIONS																									
															RURAL		ALL OTHER																							
IN WHOSE NAME ASSESSED	TO WHOM TRANSFERRED		SUBDIVISION	Sec. or Lot	Town of Block	Rng.	Number of Acres of Land: Acres	Number of Acres of Land: 100ths	No. School District	Indicate Homestead Tax or No	Indicate Agricultural Tax or No	LAND Exclusive of Structures and Improvements	BUILDINGS and Other Structures	MACHINERY Permanently Attached to Real Estate	TOTAL True and Full Value	Homestead Up to $4,000 20%	Over $4,000 and Non-Homestead 33⅓%	Homestead Up to $4,000 25%	Over $4,000 and Non-Homestead 40%	MACHINERY Permanently Attached to Real Estate 33⅓%	TOTAL ASSESSED VALUE	Total Assessed Value as Equalized by the Board of Review	FINAL EQUALIZED VALUE
												Dollars	Dollars	Dollars	Dollars	Dollars	Dollars	Dollars	Dollars	Dollars	Dollars	Dollars	Dollars
State of Minnesota		1	NE¼ of NE¼	22	139	31				Yes													
State of Minnesota		2	NW¼ of NE¼																				
State of Minnesota		3	SW¼ of NE¼																				
State of Minnesota		4	SE¼ of NE¼																				
		5																					
State of Minnesota		6	NE¼ of NW¼																				
State of Minnesota		7	NW¼ of NW¼																				
State of Minnesota		8	SW¼ of NW¼																				
State of Minnesota		9	SE¼ of NW¼																				
		10																					
State of Minnesota		11	NE¼ of SW¼																				
State of Minnesota		12	NW¼ of SW¼																				
State of Minnesota		13	SW¼ of SW¼																				
State of Minnesota		14	SE¼ of SW¼																				
		15																					
State of Minnesota		16	NE¼ of SE¼																				
State of Minnesota		17	NW¼ of SE¼																				
State of Minnesota		18	SW¼ of SE¼																				
State of Minnesota		19	SE¼ of SE¼																				
		20																					

	SOLD FOR TAXES	VALUATIONS BY SCHOOL DISTRICTS AS EQUALIZED BY DEPARTMENT OF TAXATION						Tax including State Homestead	State Tax on Non-Homestead	SPECIAL TAXES	TOTAL TAXES		PAID	WHEN PAID			Number of Receipt	March Settlement 1953	June Settlement 1953	Penalty	November Settlement 1953	Penalty	Collections to First Monday in January 1954	Penalty	Delinquent on First Monday in January 1954	Total Delinquent Tax and Penalty	REMARKS
		District No. ..... Rate ..... Mills	District No. ..... Rate ..... Mills	District No. ..... Rate ..... Mills	District No. ..... Rate ..... Mills	District No. ..... Rate ..... Mills	District No. ..... Rate ..... Mills	..... Mills	..... Mills					Month Day Year													
		Dollars	Dollars	Dollars	Dollars	Dollars	Dollars	$ cts.	$ cts.	$ cts.	$ cts.							$ cts.	$ cts.	$ cts.	$ cts.	$ cts.	$ cts.	$ cts.	$ cts.	$ cts.	
1												1															
2												2															
3												3															
4												4															
5												5															
6												6															
7												7															
8												8															
9												9															
10												10															
11												11															
12												12															
13												13															
14												14															
15												15															
16												16															
17												17															
18												18															
19												19															
20												20															

Assessment Roll and Tax List of Real Property in the Town of Deerfield, Cass County, Minnesota, for Taxes for the Year 1952.

Form 5CD (52) WILLIS-DUNN PRINTING, MINNEAPOLIS

	In whose name assessed	To whom transferred	Description of property: Subdivision	Sec. or Lot	Town or Block	Rng.	Number of Acres of Land: Acres	100ths	No. School District	Indicate Homestead Tax or No	Indicate Agricultural Tax or No	True and Full Valuations: Land Exclusive of Structures Used for Improvements	Buildings and Other Structures	Machinery Permanently Attached to Real Estate	Total True and Full Value	Assessed Valuations: Rural: Homestead Up to $4,000 20%	Rural: Over $4,000 and Non-Homestead 33⅓%	All Other: Homestead Up to $4,000 25%	All Other: Over $4,000 and Non-Homestead 40%	Machinery Permanently Attached to Real Estate 33⅓%	Total Assessed Value	Total Assessed Value as Equalized by the Board of Review	Final Equalized Value
												Dollars	Dollars	Dollars	Dollars	Dollars	Dollars	Dollars	Dollars	Dollars	Dollars	Dollars	Dollars
1	Jean McDowell		NE¼ of NE¼	24	139	31	40			No	Yes	40			40	8					8		
2	State of Minnesota		NW¼ of NE¼																				
3	State of Minnesota		SW¼ of NE¼ Lot 3																				
4	Jean McDowell		SE¼ of NE¼ Lot 2				32	40			Yes	40			40	8					8		
5																							
6	~~Garret Burnett~~ Jay Coon		NE¼ of NW¼				40			No		120	99		219		73				73		
7	State of Minnesota		NW¼ of NW¼																				
8	State of Minnesota		SW¼ of NW¼																				
9	~~Garret Burnett~~ Jay Coon		SE¼ of NW¼				40			No		159			159		53				53		
10																							
11	Samuel & Katie S. Hartwell		NE¼ of SW¼ Lot 4				39	25		No		120			120		40				40		
12	" "		NW¼ of SW¼				40			"		120			120		40				40		
13	" "		SW¼ of SW¼				40			"		120			120		40				40		
14	" "		SE¼ of SW¼ Lot 5 less ~~[illegible]~~ 2.45 ac				32	25		"		60.0	90.0		150.0		50.0				50.0		
15	Vallie Stone		S 450' of Lot 5							"		3.9	30.0		33.9		11.3				11.3		
16	Jean McDowell		NE¼ of SE¼ Lot 1				30	75			Yes	30	20.0		23.0	4.6					4.6		
17			NW¼ of SE¼																				
18			SW¼ of SE¼																				
19			SE¼ of SE¼																				
20	Vallie Stone		~~NE¼ of SE¼~~ S 450' of Lot 5																				
							394	65				1388	1499		2887	62	85.9				92.1		

Cass County, Minnesota, for Taxes for the Year 1952.

	Sold for Taxes	Valuations by School Districts as Equalized by Department of Taxation: District No. 111 Rate 23 Mills	District No. ..... Rate ..... Mills	District No. ..... Rate ..... Mills	District No. ..... Rate ..... Mills	District No. ..... Rate ..... Mills	District No. ..... Rate ..... Mills	Tax including State Homestead ..... Mills	State Tax on Non-Homestead 26 2 ..... Mills	Special Taxes	Total Taxes		Paid	When Paid	Number of Receipt	March Settlement 1953	June Settlement 1953	Penalty	November Settlement 1953	Penalty	Collections to First Monday in January 1954	Penalty	Delinquent on First Monday in January 1954	Total Delinquent Tax and Penalty	Remarks
		Dollars	Dollars	Dollars	Dollars	Dollars	Dollars	$ cts.	$ cts.	$ cts.	$ cts.			Month Day Year		$ cts.	$ cts.	$ cts.	$ cts.	$ cts.	$ cts.	$ cts.	$ cts.	$ cts.	
1		4 8						1 98			1 98	1	PAID IN FULL	MAY 29 1953	8370		1 98								
2												2													
3												3													
4		4 8						1 98			1 98	4	PAID IN FULL	MAY 29 1953	8370		1 98								
5												5													
6		73						18 10	16		18 26	6	~~PAID IN FULL~~	DEC 30 1953	16043						18 26	1 46			
7												7													
8												8													
9		53						13 14	12		13 26	9	~~PAID IN FULL~~	DEC 30 1953	16043						13 26	1 06			
10												10													
11		40						9 92	08		10 00	11	PAID IN FULL	FEB 23 1953			10 00								
12		40						9 92	08		10 00	12	PAID IN FULL	FEB 23 1953	24188		10 00								
13		40						9 92	08		10 00	13	PAID IN FULL	FEB 23 1953			10 00								
14		50 0						12 4 04	11 4		12 5 18	14	PAID IN FULL	FEB 23 1953			12 5 18								
15		11 3						2 8 04	26		2 8 30	15	PAID IN FULL	MAR 24 1953	30 96		2 8 30								
16		4 46						1 1 92			1 1 92	16	PAID IN FULL	MAY 29 1953	8370		1 1 92								
17												17													
18												18													
19												19													
20												20													
		4 62 8 59 9 21						228 46	1 92		230 38					15 6 18	43 68				31 52				

Assessment Roll and Tax List of Real Property of Pinefield, Cass County, Minnesota, for Taxes for the Year 1952.

Form 5CD (52) MILLS-DAYS COMPANY, MINNEAPOLIS



	IN WHOSE NAME ASSESSED	TO WHOM TRANSFERRED	DESCRIPTION OF PROPERTY: SUBDIVISION	Sec. or Lot	Town or Block	Ra.	ASSESSED VALUATIONS: Homestead to $4,000 25%	Over $4,000 and Non-Homestead 40%	MACHINERY Permanently Attached to Real Estate 33⅓%	TOTAL ASSESSED VALUE	Total Assessed Value as Equalized by the Board of Review	FINAL EQUALIZED VALUE
							Dollars	Dollars	Dollars	Dollars	Dollars	Dollars
			1 NE¼ of NE¼	25	139	31						
			2 NW¼ of NE¼									
			3 SW¼ of NE¼									
			4 SE¼ of NE¼									
			5									
	W. F. & Josephine Cahill		6 NE¼ of NW¼ Lot 1									
	State of Minnesota		7 NW¼ of NW¼									
	State of Minnesota		8 SW¼ of NW¼									
	Garrett & Pearl Brundy		9 SE¼ of NW¼ Lot 2									
	~~Herbert & Bertha J. Shiele~~		10 N50' of S215' of Lot 3		"		40	50	90	20	33	
	Max E. McKay & Fred Douglass		11 Lot 2 NE¼ of SW¼ less S215'	21	50	Yes	135	170 201 cabins	496	59 67	126	
	State of Minnesota		12 NW¼ of SW¼									
	State of Minnesota		13 SW¼ of SW¼									
	Harry H. Schaffer		14 Lot 4 SE¼ of SW¼ less N200'	38	90	Yes	65	150	215	43	43	
	L. L. Lee		15 S½ of S215' of Lot 3	1		No	30		30	10	10	
	August J. & Esther MacVanson		16 N200' of SE¼ of Lot 4	6		No	34	290	324	108	108	
	Floyd & Estella E. Schmidtke		17 S100' of N200' of SE¼ of Lot 4	20		"	69	300	369	123	123	
	Roy A. & Mildred Strandmark		18 N100' of S200' of SE¼ of Lot 4	150		"	36		36	12	12	
	Geo. & Beatrice Pakenham		19 S100' of SE¼ of SE¼ of Lot 4			"	36		36	12	12	
	~~Herbert & Bertha J. Shiele~~		20 S½ of S215' of W32' of Lot 3	2		No	60	198	258	86	86	
				197	50		654	1359	2013	103 501	603	

	SOLD FOR TAXES	VALUATIONS BY SCHOOL DISTRICTS AS EQUALIZED BY DEPARTMENT OF TAXATION: District No. ..... Rate ..... Mills	District No. ..... Rate ..... Mills	District No. ..... Rate ..... Mills	District No. ..... Rate ..... Mills	District No. ..... Rate ..... Mills	District No. ..... Rate ..... Mills	Tax including State Homestead ..... Mills	State Tax on Non-Homestead 22 Mills	SPECIAL TAXES	TOTAL TAXES		PAID	WHEN PAID Month Day Year	Number of Receipt	March Settlement 1953	June Settlement 1953	Penalty	November Settlement 1953	Penalty	Collections to First Monday in January 1954	Penalty	Delinquent on First Monday in January 1954	Total Delinquent Tax and Penalty	REMARKS
		Dollars	Dollars	Dollars	Dollars	Dollars	Dollars	$ cts.	$ cts.	$ cts.	$ cts.						$ cts.	$ cts.	$ cts.	$ cts.	$ cts.	$ cts.	$ cts.	$ cts.		
1												1														
2												2														
3												3														
4												4														
5												5														
6		20						496	04		500	6	PAID IN FULL	MAY 26 1953	6711		500									
7												7														
8												8														
9	SOLD FOR TAXES	33						818	08		826	9													826	
10		30						744	06		750	10	PAID IN FULL	JAN 21 1953	76	750										
11					#59		67	3375	16		3374	11	PAID IN FULL	JUL 8 1953	1146				3374		51					
12												12														
13												13														
14		#43						1066			1066	14	PAID IN FULL	MAY 29 1953	8373		1066									
15		10						248	02		250	15													250	275
16		108						2680	24		2704	16	PAID IN FULL	MAY 29 1953	8363		2704									
17		123						3052	28		3080	17	1st Half Paid	OCT 26 1953	1497				1540							
													2nd Half Paid	MAY 25 1953	8317		1540									
18		12						298	02		300	18	PAID IN FULL	MAY 29 1953	8372		600									
19		12						298	02		300	19	PAID IN FULL	MAY 29 1953												
20		86						2134	20		2154	20	PAID IN FULL	JAN 21 1953	76	2154										
		#43			#59	=	102	3375			3374															
		434			67	=	501	11834	110		11936															
		477			126		603	15212			15324					2904	6410		4934						1076	



Assessment Roll and Tax List of Real Property in the Lake of Deerfield, Cass County, Minnesota, for Taxes for the Year 1952.

Form 2CD (52) MILLS-GOTO COMPANY, MINNEAPOLIS

	IN WHOSE NAME ASSESSED	TO WHOM TRANSFERRED	DESCRIPTION OF PROPERTY: SUBDIVISION	Sec. or Lot	Town or Block	Rng.	Number of Acres of Land: Acres	100ths	No. School District	Indicate Homestead Tax or No	Indicate Agricultural Tax or No	TRUE AND FULL VALUATIONS: LAND Exclusive of Structures and Improvements	BUILDINGS and Other Structures	MACHINERY Permanently Attached to Real Estate	TOTAL True and Full Value	ASSESSED VALUATIONS: RURAL: Homestead Up to $4,000 20%	Over $4,000 and Non-Homestead 33⅓%	ALL OTHER: Homestead Up to $4,000 25%	Over $4,000 and Non-Homestead 40%	MACHINERY Permanently Attached to Real Estate 33⅓%	TOTAL ASSESSED VALUE	Total Assessed Value as Equalized by the Board of Review	FINAL EQUALIZED VALUE
							Dollars					Dollars	Dollars	Dollars	Dollars	Dollars	Dollars	Dollars	Dollars	Dollars	Dollars	Dollars	Dollars
1			NE¼ of NE¼	25	139	31			14														
2			NW¼ of NE¼																				
3			SW¼ of NE¼																				
4			SE¼ of NE¼																				
5																							
6	W. F. & Josephine Cahill		NE¼ of NW¼ Lot 1				16	60	No			60			60		20				20		
7	State of Minnesota		NW¼ of NW¼																				
8	State of Minnesota		SW¼ of NW¼																				
9	Jacquet Platt (Brundy)		SE¼ of NW¼ Lot 2				20		No			99			99		33				33		
10	~~Kenneth Schafer & Shiele~~		150' of S 215' of Lot 3						"			40	50		90		30				30		
11	Max E. McKay & Fred Douglass		Lot 2 NE¼ of SW¼ ~~S. 215'~~				21	50	Yes			125	170 201 Barn		496	59	67				126		
12	State of Minnesota		NW¼ of SW¼																				
13	State of Minnesota		SW¼ of SW¼																				
14	Harry A. Schaffer		Lot 4 ~~SE¼ of SW¼~~ N 1000'				38	90	Yes			65	150		215	43					43		
15	J. J. Lee		Parcel west 32 rods of Lot 3				1		No			20			20		10				10		
16	August J. Eacker & Mae Hanson		NE¼ of SE¼ Lot 4				6		No			24	290		324		108				108		
17	Joyce Leatta E. Schmittke		S. 600' of W. 200' of SW¼ of SE¼ Lot 4				20		"			69	300		369		123				123		
18	Kayle & Mildred Strandmark		SW¼ of SE¼ N. 100' of W. 400' of Lot 4				1	50	"			36			36		12				12		
19	Geo. & Beatrice Packenham		SE¼ of SE¼ S. 100' of W. 400' of Lot 4						"			36			36		12				12		
20	~~Robert J. & Reba J. Shiele~~		S. 1/2 of W. 32 rods of Lot 3				2		No			60	198		258		86				86		
							127	50				654	1359		2013	102	501				603		

	SOLD FOR TAXES	VALUATIONS BY SCHOOL DISTRICTS AS EQUALIZED BY DEPARTMENT OF TAXATION: District No. ..... Rate ..... Mills	Dollars	District No. ..... Rate ..... Mills	Dollars	District No. ..... Rate ..... Mills	Dollars	District No. ..... Rate ..... Mills	Dollars	Tax including State Homestead ..... Mills	State Tax on Non-Homestead 226 Mills	SPECIAL TAXES	TOTAL TAXES		PAID	WHEN PAID: Month Day Year	Number of Receipt	March Settlement 1953	June Settlement 1953	Penalty	November Settlement 1953	Penalty	Collections to First Monday in January 1954	Penalty	Delinquent on First Monday in January 1954	Total Delinquent Tax and Penalty	REMARKS
			Dollars		Dollars		Dollars		Dollars	$ cts.	$ cts.	$ cts.	$ cts.					$ cts.	$ cts.	$ cts.	$ cts.	$ cts.	$ cts.	$ cts.	$ cts.	$ cts.		
1														1														
2														2														
3														3														
4														4														
5														5														
6			20							4 96	04		5 00	6	PAID IN FULL	MAY 26 1953	6711		5 00									
7														7														
8														8														
9	SOLD FOR TAXES		33							8 18	08		8 26	9													8 26	
10			30							7 44	06		7 50	10	PAID IN FULL	JAN 21 1953	76	7 50										
11					#59					33 78	16		33 94	11	PAID IN FULL	JUL 8 1953	11146				33 94	51						
12					67									12														
13														13														
14			#43							10 66			10 66	14	PAID IN FULL	MAY 29 1953	8373		10 66									
15			10							2 48	02		2 50	15												2 50	2 75	
16			108							26 80	24		27 04	16	PAID IN FULL	MAY 29 1953	8363		27 04									
17			123							30 52	28		30 80	17	1st Half Paid	OCT 26 1953	14027				15 40							
																MAY 29 1953	8371		15 40									
18			12							2 98	02		3 00	18	PAID IN FULL	MAY 29 1953	8372		3 00									
19			12							2 98	02		3 00	19	PAID IN FULL	MAY 29 1953												
20			86							21 34	20		21 54	20	PAID IN FULL	JAN 21 1953	76	21 54										
			#43		#59	=	102			33 78			33 94															
			43		67	=	501			118 34	110		118 36															
			417		126		603			152 12			153 24					29 04	64 40		49 34				10 76			

Assessment Roll and Tax List of Real Property in the Town of Deerfield, Cass County, Minnesota, for Taxes for the Year 1952.

Form 5CD (52) Miller-Davis Company, Minneapolis

In Whose Name Assessed	To Whom Transferred		Description of Property: Subdivision	Sec. or Lot	Town or Block	Rng.	Number of Acres of Land: Acres	100ths	No. School District	Indicate Homestead Yes or No	Indicate Agricultural Yes or No	True and Full Valuations: Land Exclusive of Structures and Improvements (Dollars)	Buildings and Other Structures (Dollars)	Machinery Permanently Attached to Real Estate (Dollars)	Total True and Full Value (Dollars)	Assessed Valuations: Rural: Homestead Up to $4,000 20% (Dollars)	Rural: Over $4,000 and Non-Homestead 33⅓% (Dollars)	All Other: Homestead Up to $4,000 25% (Dollars)	All Other: Over $4,000 and Non-Homestead 40% (Dollars)	Machinery Permanently Attached to Real Estate 33⅓% (Dollars)	Total Assessed Value (Dollars)	Total Assessed Value as Equalized by the Board of Review (Dollars)	Final Equalized Value (Dollars)
State of Minnesota		1	NE ¼ of NE ¼	26	139	31			Ug														
State of Minnesota		2	NW ¼ of NE ¼																				
State of Minnesota		3	SW ¼ of NE ¼																				
State of Minnesota		4	SE ¼ of NE ¼																				
		5																					
State of Minnesota		6	NE ¼ of NW ¼																				
State of Minnesota		7	NW ¼ of NW ¼																				
State of Minnesota		8	SW ¼ of NW ¼																				
State of Minnesota		9	SE ¼ of NW ¼																				
		10																					
State of Minnesota		11	NE ¼ of SW ¼																				
State of Minnesota		12	NW ¼ of SW ¼																				
State of Minnesota		13	SW ¼ of SW ¼																				
State of Minnesota		14	SE ¼ of SW ¼																				
		15																					
State of Minnesota		16	NE ¼ of SE ¼																				
State of Minnesota		17	NW ¼ of SE ¼																				
State of Minnesota		18	SW ¼ of SE ¼																				
State of Minnesota		19	SE ¼ of SE ¼																				
		20																					

	Sold for Taxes	Valuations by School Districts as Equalized by Department of Taxation: District No. ...... Rate ...... Mills (Dollars)	District No. ...... Rate ...... Mills (Dollars)	District No. ...... Rate ...... Mills (Dollars)	District No. ...... Rate ...... Mills (Dollars)	District No. ...... Rate ...... Mills (Dollars)	District No. ...... Rate ...... Mills (Dollars)	Tax including State Homestead ...... Mills ($ cts.)	State Tax on Non-Homestead ...... Mills ($ cts.)	Special Taxes ($ cts.)	Total Taxes ($ cts.)		Paid	When Paid (Month Day Year)	Number of Receipt	March Settlement 1953 ($ cts.)	June Settlement 1953 ($ cts.)	Penalty ($ cts.)	November Settlement 1953 ($ cts.)	Penalty ($ cts.)	Collections to First Monday in January 1954 ($ cts.)	Penalty ($ cts.)	Delinquent on First Monday in January 1954 ($ cts.)	Total Delinquent Tax and Penalty ($ cts.)	Remarks
1												1													
2												2													
3												3													
4												4													
5												5													
6												6													
7												7													
8												8													
9												9													
10												10													
11												11													
12												12													
13												13													
14												14													
15												15													
16												16													
17												17													
18												18													
19												19													
20												20													

Form SCD (32) WILLIS-DUKE PRINT, MINNEAPOLIS

Assessment Roll and Tax List of Real Property in the Town of Deerfield, Cass County, Minnesota, for Taxes for the Year 1952.

	IN WHOSE NAME ASSESSED	TO WHOM TRANSFERRED	DESCRIPTION OF PROPERTY: SUBDIVISION	Sec. or Lot	Town or Block	Rng.	Number of Acres of Land: Acres	Hundredths	Sch. School District	Indicate Homestead Yes or No	Indicate Agricultural Yes or No	TRUE AND FULL VALUATIONS: LAND Exclusive of Structures and Improvements	BUILDINGS and Other Structures	MACHINERY Permanently Attached to Real Estate	TOTAL True and Full Value	ASSESSED VALUATIONS: RURAL: Homestead Up to $4,000 20%	RURAL: Over $4,000 and Non-Homestead 33⅓%	ALL OTHER: Homestead Up to $4,000 25%	ALL OTHER: Over $4,000 and Non-Homestead 40%	ALL OTHER: MACHINERY Permanently Attached to Real Estate 33⅓%	TOTAL ASSESSED VALUE	Total Assessed Value as Equalized by the Board of Review	FINAL EQUALIZED VALUE
												Dollars	Dollars	Dollars	Dollars	Dollars	Dollars	Dollars	Dollars	Dollars	Dollars	Dollars	Dollars
1	State of Minnesota		N E ¼ of N E ¼	27	139	31				No													
2	State of Minnesota		N W ¼ of N E ¼																				
3	State of Minnesota		S W ¼ of N E ¼																				
4	State of Minnesota		S E ¼ of N E ¼																				
5																							
6	State of Minnesota		N E ¼ of N W ¼																				
7	State of Minnesota		N W ¼ of N W ¼																				
8	State of Minnesota		S W ¼ of N W ¼																				
9	State of Minnesota		S E ¼ of N W ¼																				
10																							
11	State of Minnesota		N E ¼ of S W ¼																				
12	State of Minnesota		N W ¼ of S W ¼																				
13	State of Minnesota		S W ¼ of S W ¼																				
14	State of Minnesota		S E ¼ of S W ¼																				
15																							
16	State of Minnesota		N E ¼ of S E ¼																				
17	State of Minnesota		N W ¼ of S E ¼																				
18	State of Minnesota		S W ¼ of S E ¼																				
19	State of Minnesota		S E ¼ of S E ¼																				
20																							

	SOLD FOR TAXES	VALUATIONS BY SCHOOL DISTRICTS AS EQUALIZED BY DEPARTMENT OF TAXATION: District No.... Rate..... ....Mills	District No.... Rate..... ....Mills	District No.... Rate..... ....Mills	District No.... Rate..... ....Mills	District No.... Rate..... ....Mills	District No.... Rate..... ....Mills	Tax including State Homestead ....Mills	State Tax on Non-Homestead ....Mills	SPECIAL TAXES	TOTAL TAXES		PAID	WHEN PAID: Month	Day	Year	Number of Receipt	March Settlement 1953	June Settlement 1953	Penalty	November Settlement 1953	Penalty	Collections to First Monday in January 1954	Penalty	Delinquent on First Monday in January 1954	Total Delinquent Tax and Penalty	REMARKS
		Dollars	Dollars	Dollars	Dollars	Dollars	Dollars	$ cts.	$ cts.	$ cts.	$ cts.							$ cts.	$ cts.	$ cts.	$ cts.	$ cts.	$ cts.	$ cts.	$ cts.	$ cts.	$ cts.	
1												1																
2												2																
3												3																
4												4																
5												5																
6												6																
7												7																
8												8																
9												9																
10												10																
11												11																
12												12																
13												13																
14												14																
15												15																
16												16																
17												17																
18												18																
19												19																
20												20																

Assessment Roll and Tax List of Real Property in the Town of Deerfield, Cass County, Minnesota, for Taxes for the Year 1952.

Form ICD (52) WILLIS-BOYD BINDERY, MINNEAPOLIS

In Whose Name Assessed	To Whom Transferred		Description of Property: Subdivision	Sec. or Lot	Town or Block	Rng.	Number of Acres of Land: Acres	Tenths	No. School District	Indicates Homestead Tax or No	Indicates Agricultural Tax or No	True and Full Valuations: Land Exclusive of Structures and Improvements (Dollars)	Buildings and Other Structures (Dollars)	Machinery Permanently Attached to Real Estate (Dollars)	Total True and Full Value (Dollars)	Assessed Valuations: Rural: Homestead Up to $4,000 20% (Dollars)	Rural: Over $4,000 and Non-Homestead 33⅓% (Dollars)	All Other: Homestead Up to $4,000 25% (Dollars)	All Other: Over $4,000 and Non-Homestead 40% (Dollars)	All Other: Machinery Permanently Attached to Real Estate 33⅓% (Dollars)	Total Assessed Value (Dollars)	Total Assessed Value as Equalized by the Board of Review (Dollars)	Final Equalized Value (Dollars)
State of Minnesota		1	NE ¼ of NE ¼	28	139	31			Ulg														
State of Minnesota		2	NW ¼ of NE ¼																				
State of Minnesota		3	SW ¼ of NE ¼																				
State of Minnesota		4	SE ¼ of NE ¼																				
		5																					
State of Minnesota		6	NE ¼ of NW ¼																				
State of Minnesota		7	NW ¼ of NW ¼																				
State of Minnesota		8	SW ¼ of NW ¼																				
State of Minnesota		9	SE ¼ of NW ¼																				
		10																					
State of Minnesota		11	NE ¼ of SW ¼																				
State of Minnesota		12	NW ¼ of SW ¼																				
State of Minnesota		13	SW ¼ of SW ¼																				
State of Minnesota		14	SE ¼ of SW ¼																				
		15																					
State of Minnesota		16	NE ¼ of SE ¼																				
State of Minnesota		17	NW ¼ of SE ¼																				
State of Minnesota		18	SW ¼ of SE ¼																				
State of Minnesota		19	SE ¼ of SE ¼																				
		20																					

	Sold for Taxes	Valuations by School Districts as Equalized by Department of Taxation: District No. ..... Rate ..... Mills	District No. ..... Rate ..... Mills	District No. ..... Rate ..... Mills	District No. ..... Rate ..... Mills	District No. ..... Rate ..... Mills	District No. ..... Rate ..... Mills	Tax including State Homestead ..... Mills	State Tax on Non-Homestead ..... Mills	Special Taxes	Total Taxes		Paid	When Paid: Month	Day	Year	Number of Receipt	March Settlement 1953	June Settlement 1953	Penalty	November Settlement 1953	Penalty	Collections to First Monday in January 1954	Penalty	Delinquent on First Monday in January 1954	Total Delinquent Tax and Penalty	Remarks
		Dollars	Dollars	Dollars	Dollars	Dollars	Dollars	$ cts.	$ cts.	$ cts.	$ cts.							$ cts.	$ cts.	$ cts.	$ cts.	$ cts.	$ cts.	$ cts.	$ cts.	$ cts.	
1												1															
2												2															
3												3															
4												4															
5												5															
6												6															
7												7															
8												8															
9												9															
10												10															
11												11															
12												12															
13												13															
14												14															
15												15															
16												16															
17												17															
18												18															
19												19															
20												20															

Form 3CD (32) 50,000-5-52 Gov. Printing Office

Assessment Roll and Tax List of Real Property in the Town of Deerfield, Cass County, Minnesota, for Taxes for the Year 1952.

	IN WHOSE NAME ASSESSED	TO WHOM TRANSFERRED	DESCRIPTION OF PROPERTY: SUBDIVISION	Sec. or Lot	Town or Block	Rng.	Number of Acres of Land (Acres / 100ths)	No. School District	Individual Tax or No	Individual Tax or No	TRUE AND FULL VALUATIONS: LAND Exclusive of Structures and Improvements (Dollars)	BUILDINGS and Other Structures (Dollars)	MACHINERY Permanently Attached to Real Estate (Dollars)	TOTAL True and Full Value (Dollars)	ASSESSED VALUATIONS: RURAL: Homestead Up to $4,000 20% (Dollars)	RURAL: Over $4,000 and Non-Homestead 33⅓% (Dollars)	ALL OTHER: Homestead Up to $4,000 25% (Dollars)	ALL OTHER: Over $4,000 and Non-Homestead 40% (Dollars)	MACHINERY Permanently Attached to Real Estate 33⅓% (Dollars)	TOTAL ASSESSED VALUE (Dollars)	Total Assessed Value as Equalized by the Board of Review (Dollars)	FINAL EQUALIZED VALUE (Dollars)
1	State of Minnesota		NE ¼ of NE ¼	29	139	31		Ply														
2	State of Minnesota		NW ¼ of NE ¼																			
3	State of Minnesota		SW ¼ of NE ¼																			
4	State of Minnesota		SE ¼ of NE ¼																			
5																						
6	State of Minnesota		NE ¼ of NW ¼																			
7	Roy & Margaret Walden		NW ¼ of NW ¼				40		yes		140	200		340	68					68		
8	State of Minnesota		SW ¼ of NW ¼																			
9	State of Minnesota		SE ¼ of NW ¼																			
10																						
11	State of Minnesota		NE ¼ of SW ¼																			
12	Ervin Walden & Bots		NW ¼ of SW ¼				40		no		93			93		31				31		
13	Jake & Elsie ~~Bolt~~		SW ¼ of SW ¼				40		yes		135	195		330	66					66		
14	" "		SE ¼ of SW ¼				40		"		120			120	24					24		
15																						
16	State of Minnesota		NE ¼ of SE ¼																			
17	State of Minnesota		NW ¼ of SE ¼																			
18	State of Minnesota		SW ¼ of SE ¼																			
19	State of Minnesota		SE ¼ of SE ¼																			
20																						
							160				488	395		883	158	31				189		

	SOLD FOR TAXES	VALUATIONS BY SCHOOL DISTRICTS AS EQUALIZED BY DEPARTMENT OF TAXATION: District No. ..... Rate..... Mills (Dollars)	District No. 1 Rate 95 24 Mills (Dollars)	District No. ..... Rate..... Mills (Dollars)	District No. ..... Rate..... Mills (Dollars)	District No. ..... Rate..... Mills (Dollars)	District No. ..... Rate..... Mills (Dollars)	Tax including State Homestead ..... Mills ($ cts.)	State Tax on Non-Homestead 10 Mills ($ cts.)	SPECIAL TAXES ($ cts.)	TOTAL TAXES ($ cts.)		PAID	WHEN PAID (Month Day Year)	Number of Receipt	March Settlement 1953 ($ cts.)	June Settlement 1953 ($ cts.)	Penalty ($ cts.)	November Settlement 1953 ($ cts.)	Penalty ($ cts.)	Collections to First Monday in January 1954 ($ cts.)	Penalty ($ cts.)	Delinquent on First Monday in January 1954 ($ cts.)	Total Delinquent Tax and Penalty ($ cts.)	REMARKS
1												1													
2												2													
3												3													
4												4													
5												5													
6												6													
7	SOLD FOR TAXES	#68						16 86			16 86	7											16 86		
8												8													
9												9													
10												10													
11												11	2nd Half Paid	OCT 31 1953	7393										
12		31						7 70	08		7 78	12	1st Half Paid	MAY 29 1953	8377		3 89		3 89						
13		#66						16 38			16 38	13	PAID IN FULL	MAY 29 1953	1357		16 38								
14		#24						5 96			5 96	14	PAID IN FULL	MAY 29 1953			5 96								
15												15													
16												16													
17												17													
18												18													
19												19													
20												20													
		#158 21 189						46 90	08		46 98						26 23		3 89				16 86		

Assessment Roll and Tax List of Real Property in the Town of Deerfield,

Form SCD (32) MILLS-BAYE EDITION, MINNEAPOLIS

	In Whose Name Assessed	To Whom Transferred	Description of Property: Subdivision	Sec. or Lot	Town or Block	Rg.	Number of Acres of Land: Acres	Hundredths	No. School District	Indemnity Homestead Tax or No	Indemnity Agricultural Tax or No	True and Full Valuations: Land Exclusive of Structures and Improvements (Dollars)	Buildings and Other Structures (Dollars)	Machinery Permanently Attached to Real Estate (Dollars)	Total True and Full Value (Dollars)	Assessed Valuations: Rural: Homestead Up to $4,000 20% (Dollars)	Rural: Over $4,000 and Non-Homestead 33⅓% (Dollars)	All Other: Homestead Up to $4,000 25% (Dollars)	All Other: Over $4,000 and Non-Homestead 40% (Dollars)	Machinery Permanently Attached to Real Estate 33⅓% (Dollars)	Total Assessed Value (Dollars)	Total Assessed Value as Equalized by the Board of Review (Dollars)	Final Equalized Value (Dollars)
1	Ray Walden		NE¼ of NE¼	30	139	31	40			Yes	Yes	275			275	55					55		
2	Wm. A. Weston & Farrin A. Walden		NW¼ of NE¼				40				No	150			150		50				50		
3	Isabelle Hansen		SW¼ of NE¼				40				"	120			120		40				40		
5	Wm. A. Weston & Farrin A. Walden		SE¼ of NE¼				40				"	153			153		51				51		
6	State of Minnesota		NE¼ of NW¼																				
7	State of Minnesota		NW¼ of NW¼ Lot 1																				
8	State of Minnesota		SW¼ of NW¼ Lot 2																				
9	Isabelle Hansen		SE¼ of NW¼				40				No	120			120		40				40		
10																							
11	" "		NE¼ of SW¼				40				"	135			135		45				45		
12	State of Minnesota (Cont. to Charles White)		NW¼ of SW¼ Lot 3				33.02				"	120			120		40				40		
13	State of Minnesota (")		SW¼ of SW¼ Lot 4				33.39				"	132			132		44				44		
14	Harry & Theo. Walden		SE¼ of SW¼				40				"	120			120	24					24		
15																							
16	Arthur L. & Anna Walden		NE¼ of SE¼				40				Yes	145	95		240	48					48		
17	Isabelle Hansen		NW¼ of SE¼				40				No	201			201		67				67		
18	Harry & Theo. Walden		SW¼ of SE¼				40				Yes	200	145		345	79					79		
19	Isabelle Hansen		SE¼ of SE¼				40				No	180	99		279		93				93		
20																							
							506.41					2051	389		2440	206	470				676		

	Sold for Taxes	Valuations by School Districts as Equalized by Department of Taxation: District No. ..... Rate ..... Mills	District No. ..... Rate ..... Mills	District No. ..... Rate ..... Mills	District No. ..... Rate ..... Mills	District No. ..... Rate ..... Mills	Tax Including State Homestead ..... Mills	State Tax on Non-Homestead 2.26 Mills	Special Taxes	Total Taxes		Paid	When Paid: Month Day Year	Number of Receipt	March Settlement 1953	June Settlement 1953	Penalty	November Settlement 1953	Penalty	Collections to First Monday in January 1954	Penalty	Delinquent on First Monday in January 1954	Total Delinquent Tax and Penalty	Remarks
		Dollars	Dollars	Dollars	Dollars	Dollars	$ cts.	$ cts.	$ cts.	$ cts.					$ cts.	$ cts.	$ cts.	$ cts.	$ cts.	$ cts.	$ cts.	$ cts.	$ cts.	
1	SOLD FOR TAXES	55					13.64			13.64	1											13.64		
2		50					12.40	1.21		12.52	2	2nd Half Paid 1st Half Paid	OCT 31 1953 MAY 29 1953	14393 8377		6.26		6.26						
3	SOLD FOR TAXES	40					9.92	.08		10.00	3											10.00		
4		51					12.66	1.21		12.78	4	2nd Half Paid 1st Half Paid	OCT 31 1953 MAY 29 1953	14393 8377		6.39		6.39						
5											5													
6											6													
7											7													
8											8													
9	SOLD FOR TAXES	40					9.92	.08		10.00	9											10.00		
10											10													
11	SOLD FOR TAXES	45					11.16	.10		11.26	11											11.26		
12	SOLD FOR TAXES	40					9.92	.08		10.00	12											10.00		
13	SOLD FOR TAXES	44					10.92	.10		11.02	13											11.02		
14		24					5.96			5.96	14	PAID IN FULL	MAY 29 1953	8374		5.96								
15											15													
16		48					11.90			11.90	16	2nd Half Paid 1st Half Paid	OCT 31 1953 MAY 29 1953	14393 8377		5.95		5.95						
17	SOLD FOR TAXES	67					16.62	.16		16.78	17											16.78		
18		79					19.60			19.60	18	PAID IN FULL	MAY 29 1953	8374		19.60								
19	SOLD FOR TAXES	93					23.08	.22		23.30	19											23.30		
20											20													
		206 470 676					167.90	1.06		168.96						44.16		18.60				106.00		

Assessment Roll and Tax List of Real Property in the Town of Deerfield, Cass County, Minnesota, for Taxes for the Year 1952.

Form 5CD (52) [illegible]

In Whose Name Assessed	To Whom Transferred	Description of Property: Subdivision	Sec. or Lot	Town or Block	Reg.	Number of Acres of Land: Acres	100ths	No. School District	Indicates Homestead Tax in Re	Indicates Agricultural Tax in Re	True and Full Valuations: Land Exclusive of Structures and Improvements (Dollars)	Buildings and Other Structures (Dollars)	Machinery Permanently Attached to Real Estate (Dollars)	Total True and Full Value (Dollars)	Assessed Valuations: Rural: Homestead Up to $4,000 20% (Dollars)	Rural: Over $4,000 and Non-Homestead 33⅓% (Dollars)	All Other: Homestead Up to $4,000 25% (Dollars)	All Other: Over $4,000 and Non-Homestead 40% (Dollars)	All Other: Machinery Permanently Attached to Real Estate 33⅓% (Dollars)	Total Assessed Value (Dollars)	Total Assessed Values Revalued by the Board of Review (Dollars)	Final Equalized Value (Dollars)
Warren Holden Jr.	Myrtle Fay Holden	NE¼ of NE¼	31	137	31	40			Yes	Yes	160	250		410	82					82		
" "		NW¼ of NE¼				40			"		135			135	27					27		
State of Minnesota		SW¼ of NE¼																				
State of Minnesota		SE¼ of NE¼																				
State of Minnesota		NE¼ of NW¼																				
State of Minnesota		~~NW¼ of NW¼~~ Lot 1																				
Bonnie Denning		~~SW¼ of NW¼~~ Lot 2				33	46		Yes		100			100	20					20		
State of Minnesota		SE¼ of NW¼																				
State of Minnesota		22.86 of 516 of E633' of NE¼ of SE¼																				
John & Lorna M. Grove		NE¼ of SW¼				40			No		120			120		40				40		
Bonnie Denning		NW¼ of SW¼ Lot 3				33	38		Yes		160			160	32					32		
" "		~~SW¼ of SW¼~~ E½ of Lot 4				16	65		"		65	200		265	53					53		
" "		SE¼ of SW¼				40			"		130			130	26					26		
John Grove		W½ of Lot 4				16	64		"		140	200		340	68					68		
Fred ~~Luiten~~ & Opal Luiten		Less 1.43 of 516 of E633' NE¼ of SE¼				40			"		135			135	27					27		
John & Lorna M. Grove		NW¼ of SE¼				40			No		120			120		40				40		
Marion Edgar Finzer		~~Less 1.0 acres deed to Elva Luiten~~ SW¼ of SE¼				40			No		120	39		159		53				53		
Fred ~~Luiten~~ & Opal Luiten		SE¼ of SE¼ Less 1 ac. deed to Elva Luiten				38			Yes		170	200		370	74					74		
						1			Yes		10	170		180	36	20				56		
Melvin E. & Beulah M. Ray		1 ac. of S½ of SE¼ of SE¼										150 store										
						419	13				1865	1209		3074	445	183				628		

Cass County, Minnesota, for Taxes for the Year 1952.

	Sold for Taxes	Valuations by School Districts as Equalized by Department of Taxation: District No. ..... Rate ..... Mills	District No. ..... Rate ..... Mills	District No. ..... Rate ..... Mills	District No. ..... Rate ..... Mills	District No. ..... Rate ..... Mills	Tax Including State Homestead ..... Mills	State Tax on Non-Homestead ..... Mills	Special Taxes	Total Taxes		Paid	When Paid: Month Day Year	Number of Receipt	March Settlement 1953	June Settlement 1953	Penalty	November Settlement 1953	Penalty	Collections to First Monday in January 1954	Penalty	Delinquent on First Monday in January 1954	Penalty	Total Delinquent Tax and Penalty	Remarks
		Dollars	Dollars	Dollars	Dollars	Dollars																			
1	SOLD FOR TAXES										1	2nd Half Paid													
2	SOLD FOR TAXES	#82					20.34			20.34	2	1st Half Paid	OCT 23 1953 / MAY 29 1953	8375 / 14148		10.17		10.17							
3		#27					6.70			6.70	3	2nd Half Paid / 1st Half Paid	OCT 23 1953 / MAY 29 1953			3.35		3.35							
4											4														
5											5														
6											6														
7											7														
8		#20					4.96			4.96	8	2nd Half Paid / 1st Half Paid	OCT 28 1953 / MAY 29 1953	14889 / 8367		2.48		2.48							
9											9														
10											10														
11		40					9.92	08		10.00	11	PAID IN FULL	MAY 29 1953	8367		10.00									
12		#32					7.94			7.94	12	2nd Half Paid / 1st Half Paid	OCT 28 1953 / MAY 29 1953			3.97		3.97							
13		#63					13.14			13.14	13	2nd Half Paid / 1st Half Paid	OCT 28 1953 / MAY 29 1953	14889 / 8367		6.57		6.57							
14		#26					6.46			6.46	14	2nd Half Paid / 1st Half Paid	OCT 28 1953 / MAY 29 1953			3.23		3.23							
15		#68					16.86			16.86	15	PAID IN FULL	MAY 29 1953	8367		16.86									
16		#27					6.70			6.70	16	PAID IN FULL	MAY 29 1953	8368		6.70									
17		40					9.92	08		10.00	17	PAID IN FULL	MAY 29 1953	8367		10.00									
18		53					13.14	12		13.26	18	PAID IN FULL	MAY 29 1953	8380		13.26									
19		#74					18.36			18.36	19	PAID IN FULL	MAY 29 1953	8368		18.36									
20		#36					21.34	12		21.46	20	PAID IN FULL	MAR 9 1953	3601		21.46									
		60																							
		#445																							
		183					155.78	40		156.18						129.41		27.77							
		628																							

Assessment Roll and Tax List of Real Property in the Town of Deerfield, Cass County, Minnesota, for Taxes for the Year 1952.

Form 3CD (52) WILLIS-DUFF PRINTING, MINNEAPOLIS

	In Whose Name Assessed	To Whom Transferred	Description of Property: Subdivision	Sec. or Lot	Town or Block	Rng.	Number of Acres of Land: Acres	100ths	No. School District	Indicate Homestead Tax or No	Indicate Agricultural Tax or No	True and Full Valuations: Land Exclusive of Structures Improvements (Dollars)	Buildings and Other Structures (Dollars)	Machinery Permanently Attached to Real Estate (Dollars)	Total True and Full Value (Dollars)	Assessed Valuations: Rural: Homestead Up to $4,000 20% (Dollars)	Rural: Over $4,000 and Non-Homestead 33⅓% (Dollars)	All Other: Homestead Up to $4,000 25% (Dollars)	All Other: Over $4,000 and Non-Homestead 40% (Dollars)	Machinery Permanently Attached to Real Estate 33⅓% (Dollars)	Total Assessed Value (Dollars)	Total Assessed Value as Equalized by the Board of Review (Dollars)	Final Equalized Value (Dollars)
1	State of Minnesota		NE¼ of NE¼	32	139	31				Yes	No												
2	Soder Invest. Co.		NW¼ of NE¼				40			No		132			132		44				44		
3	"		SW¼ of NE¼				40			No		132			132		44				44		
4	State of Minnesota		SE¼ of NE¼																				
5																							
6	Soder Invest. Co.		NE¼ of NW¼				40			No		132			132		44				44		
7	Jake C. + Eulsie Frolly		NW¼ of NW¼				40			Yes		130			130	26					26		
8	State of Minnesota		SW¼ of NW¼																				
9	Soder Invest. Co.		SE¼ of NW¼				40			No		132			132		44				44		
10																							
11	" " "		NE¼ of SW¼				40			No		132			132		44				44		
12	George Spracklin		NW¼ of SW¼				40			Yes		105	50		155	21					21		
13	Daniel H. + Marion E. Linn		SW¼ of SW¼				40			"		145	140		285	57					57		
14	Opal + Fred Linton		SE¼ of SW¼				40			No		120			120		40				40		
15																							
16	State of Minnesota		NE¼ of SE¼																				
17	State of Minnesota		NW¼ of SE¼																				
18	State of Minnesota		SW¼ of SE¼																				
19	~~Carson Zaffke Jr.~~	Blanche Zaffke	SE¼ of SE¼				40			No		120			120		40				40		
20																							
							440					1280	190		1470	114	300				414		

Cass County, Minnesota, for Taxes for the Year 1952.

	Sold for Taxes	Validations by School Districts as Equalized by Department of Taxation: District No. ..... Rate ..... Mills	District No. 101 Rate 65 ½ Mills	District No. ..... Rate ..... Mills	District No. ..... Rate ..... Mills	District No. ..... Rate ..... Mills	District No. ..... Rate ..... Mills	Tax including State Homestead ..... Mills	State Tax on Non-Homestead 2.6 ..... Mills	Special Taxes	Total Taxes		Paid	When Paid: Month Day Year	Number of Receipt	March Settlement 1953	June Settlement 1953	Penalty	November Settlement 1953	Penalty	Collections to First Monday in January 1954	Penalty	Delinquent on First Monday in January 1954	Total Delinquent Tax and Penalty	Remarks
		Dollars	Dollars	Dollars	Dollars	Dollars	Dollars	$ cts.	$ cts.	$ cts.	$ cts.					$ cts.	$ cts.	$ cts.	$ cts.	$ cts.	$ cts.	$ cts.	$ cts.	$ cts.	
1												1													
2			44					10 92	10		11 02	2	PAID IN FULL	FEB 17 1953	1040	11 02									
3			44					10 92	10		11 02	3	PAID IN FULL	FEB 17 1953		11 02									
4												4													
5												5													
6			44					10 92	10		11 02	6	PAID IN FULL	FEB 17 1953	1040	11 02									
7		#	26					6 46			6 46	7	PAID IN FULL	MAY 29 1953	8358		1 46								
8												8													
9			44					10 92	10		11 02	9	PAID IN FULL	FEB 17 1953	1040	11 02									
10												10													
11			44					10 92	10		11 02	11	PAID IN FULL	FEB 17 1953	1040	11 02									
12	SOLD FOR TAXES	#	31					7 70			7 70	12	PAID IN FULL	MAY 29 1953	8378		7 70								
13		#	57					14 14			14 14	13	PAID IN FULL	MAY 29 1953	8380		14 14								
14			40					9 92	08		10 00	14	PAID IN FULL	MAY 29 1953	8518		10 00								
15												15													
16												16													
17												17													
18												18													
19			40					9 92	08		10 00	19	PAID IN FULL	MAY 29 1953	8379		10 00								
20												20													
		#	114 300 414					102 74	66		103 40					55 10	48 30								

Assessment Roll and Tax List of Real Property in the Town of Greenfield, Cass County, Minnesota, for Taxes for the Year 1952.

Form 5CD (52) SALES-DATA GROUP, MINNEAPOLIS

In Whose Name Assessed	To Whom Transferred		Description of Property: Subdivision	Sec. or Lot	Town or Block	Rng.	Number of Acres of Land: Acres	Hundredths	No. School District	Individual Homestead Tax or No	Individual Agricultural Tax or No	True and Full Valuations: Land Exclusive of Structures and Improvements (Dollars)	Buildings and Other Structures (Dollars)	Machinery Permanently Attached to Real Estate (Dollars)	Total True and Full Value (Dollars)	Assessed Valuations: Rural: Homestead Up to $4,000 20% (Dollars)	Rural: Over $4,000 and Non-Homestead 33⅓% (Dollars)	All Other: Homestead Up to $4,000 25% (Dollars)	All Other: Over $4,000 and Non-Homestead 40% (Dollars)	Machinery Permanently Attached to Real Estate 33⅓% (Dollars)	Total Assessed Value (Dollars)	Total Assessed Value as Equalized by the Board of Review (Dollars)	Final Equalized Value (Dollars)
State of Minnesota		1	NE¼ of NE¼	33	139	31			26														
State of Minnesota		2	NW¼ of NE¼																				
State of Minnesota		3	SW¼ of NE¼																				
State of Minnesota		4	SE¼ of NE¼																				
		5																					
State of Minnesota		6	NE¼ of NW¼																				
State of Minnesota		7	NW¼ of NW¼																				
State of Minnesota		8	SW¼ of NW¼																				
State of Minnesota		9	SE¼ of NW¼																				
		10																					
State of Minnesota		11	NE¼ of SW¼																				
State of Minnesota		12	NW¼ of SW¼																				
State of Minnesota		13	SW¼ of SW¼																				
State of Minnesota		14	SE¼ of SW¼																				
		15																					
State of Minnesota		16	NE¼ of SE¼																				
State of Minnesota		17	NW¼ of SE¼																				
State of Minnesota		18	SW¼ of SE¼																				
State of Minnesota		19	SE¼ of SE¼																				
		20																					

	Sold for Taxes	Valuations by School Districts as Equalized by Department of Taxation: District No. ..... Rate ..... Mills (Dollars)	District No. ..... Rate ..... Mills (Dollars)	District No. ..... Rate ..... Mills (Dollars)	District No. ..... Rate ..... Mills (Dollars)	District No. ..... Rate ..... Mills (Dollars)	District No. ..... Rate ..... Mills (Dollars)	Tax including State Homestead ..... Mills ($ cts.)	State Tax on Non-Homestead ..... Mills ($ cts.)	Special Taxes ($ cts.)	Total Taxes ($ cts.)		Paid	When Paid: Month Day Year	Number of Receipt	March Settlement 1953 ($ cts.)	June Settlement 1953 ($ cts.)	Penalty ($ cts.)	November Settlement 1953 ($ cts.)	Penalty ($ cts.)	Collections to First Monday in January 1954 ($ cts.)	Penalty ($ cts.)	Delinquent on First Monday in January 1954 ($ cts.)	Total Delinquent Tax and Penalty ($ cts.)	Remarks
1												1													
2												2													
3												3													
4												4													
5												5													
6												6													
7												7													
8												8													
9												9													
10												10													
11												11													
12												12													
13												13													
14												14													
15												15													
16												16													
17												17													
18												18													
19												19													
20												20													

Assessment Roll and Tax List of Real Property in the Town of Deerfield, Cass County, Minnesota, for Taxes for the Year 1952.

Form 3CD (12) DELUXE DATA COMPANY, MINNEAPOLIS

	IN WHOSE NAME ASSESSED	TO WHOM TRANSFERRED	DESCRIPTION OF PROPERTY: SUBDIVISION	Sec. or Lot	Town or Block	Rng.	Number of Acres of Land: Acres	100ths	No. School District	Indicates Homestead Tax or No	Indicates Agricultural Tax or No	TRUE AND FULL VALUATIONS: LAND Exclusive of Structures and Improvements	BUILDINGS and Other Structures	MACHINERY Permanently Attached to Real Estate	TOTAL True and Full Value	ASSESSED VALUATIONS: RURAL: Homestead Up to $4,000 20%	Over $4,000 and Non-Homestead 33⅓%	ALL OTHER: Homestead Up to $4,000 25%	Over $4,000 and Non-Homestead 40%	MACHINERY Permanently Attached to Real Estate 33⅓%	TOTAL ASSESSED VALUE	Total Assessed Value as Equalized by the Board of Review	FINAL EQUALIZED VALUE
							Acres	100ths				Dollars	Dollars	Dollars	Dollars	Dollars	Dollars	Dollars	Dollars	Dollars	Dollars	Dollars	Dollars
1	State of Minnesota		NE ¼ of NE ¼	34	139	31			2														
2	State of Minnesota		NW ¼ of NE ¼																				
3	State of Minnesota		SW ¼ of NE ¼																				
4	State of Minnesota		SE ¼ of NE ¼																				
5																							
6	State of Minnesota		NE ¼ of NW ¼																				
7	Lorder Invest Co.		NW ¼ of NW ¼				40			No		120			120		40				40		
8	"	"	SW ¼ of NW ¼				40			"		159			159		53				53		
9	State of Minnesota		SE ¼ of NW ¼																				
10																							
11	State of Minnesota		NE ¼ of SW ¼																				
12	Lorder Invest Co.		NW ¼ of SW ¼				40			No		120			120		40				40		
13	"	"	SW ¼ of SW ¼				40			"		120			120		40				40		
14	State of Minnesota		SE ¼ of SW ¼																				
15																							
16	State of Minnesota		NE ¼ of SE ¼																				
17	State of Minnesota		NW ¼ of SE ¼																				
18	State of Minnesota		SW ¼ of SE ¼																				
19	State of Minnesota		SE ¼ of SE ¼																				
20																							
							160					519			519		173				173		

	SOLD FOR TAXES	VALIDATIONS BY SCHOOL DISTRICTS AS EQUALIZED BY DEPARTMENT OF TAXATION: District No. ..... Rate ..... Mills	District No. 2 Rate 9.08 Mills	District No. ..... Rate ..... Mills	District No. ..... Rate ..... Mills	District No. ..... Rate ..... Mills	District No. ..... Rate ..... Mills	Tax including State Homestead ..... Mills	State Tax on Non-Homestead 2.26 Mills	SPECIAL TAXES	TOTAL TAXES		PAID	WHEN PAID	Number of Receipt	March Settlement 1953	June Settlement 1953	Penalty	November Settlement 1953	Penalty	Collections to First Monday in January 1954	Penalty	Delinquent on First Monday in January 1954	Total Delinquent Tax and Penalty	REMARKS
		Dollars	Dollars	Dollars	Dollars	Dollars	Dollars	$ cts.	$ cts.	$ cts.	$ cts.			Month Day Year		$ cts.	$ cts.	$ cts.	$ cts.	$ cts.	$ cts.	$ cts.	$ cts.	$ cts.	
1												1													
2												2													
3												3													
4												4													
5												5													
6												6													
7			H0					9.92	08		10.00	7	PAID IN FULL FEB 17 1953		1040	10.00									
8			63					13.14	12		13.26	8	PAID IN FULL FEB 17 1953			13.26									
9												9													
10												10													
11												11													
12			H0					9.92	08		10.00	12	PAID IN FULL FEB 17 1953		1040	10.00									
13			H0					9.92	08		10.00	13	PAID IN FULL FEB 17 1953			10.00									
14												14													
15												15													
16												16													
17												17													
18												18													
19												19													
20												20													
			173					42.90	36		43.26					43.26									

Assessment Roll and Tax List of Real Property in the Town of Deerfield, Cass County, Minnesota, for Taxes for the Year 1952.

Form 3CD (52) VALES-BLOX COMPANY, MINNEAPOLIS

	IN WHOSE NAME ASSESSED	TO WHOM TRANSFERRED	DESCRIPTION OF PROPERTY: SUBDIVISION	Sec. or Lot	Town or Block	Rng.	Number of Acres of Land: Acres	Mills	No. School District	Indicates Homestead Tax or No	Indicates Agricultural Tax or No	TRUE AND FULL VALUATIONS: LAND Exclusive of Structures and Improvements	BUILDINGS and Other Structures	MACHINERY Permanently Attached to Real Estate	TOTAL True and Full Value	ASSESSED VALUATIONS: RURAL: Homestead Up to $4,000 20%	RURAL: Over $4,000 and Non-Homestead 33⅓%	ALL OTHER: Homestead Up to $4,000 25%	ALL OTHER: Over $4,000 and Non-Homestead 40%	MACHINERY Permanently Attached to Real Estate 33⅓%	TOTAL ASSESSED VALUE	Total Assessed Value as Equalized by the Board of Review	FINAL EQUALIZED VALUE
												Dollars	Dollars	Dollars	Dollars	Dollars	Dollars	Dollars	Dollars	Dollars	Dollars	Dollars	Dollars
1	State of Minnesota		NE ¼ of NE ¼	35	139	31			76														
2	State of Minnesota		NW ¼ of NE ¼																				
3	State of Minnesota		SW ¼ of NE ¼																				
4	State of Minnesota		SE ¼ of NE ¼																				
5																							
6	State of Minnesota		NE ¼ of NW ¼																				
7	State of Minnesota		NW ¼ of NW ¼																				
8	State of Minnesota		SW ¼ of NW ¼																				
9	State of Minnesota		SE ¼ of NW ¼																				
10																							
11	State of Minnesota		NE ¼ of SW ¼																				
12	State of Minnesota		NW ¼ of SW ¼																				
13	State of Minnesota		SW ¼ of SW ¼																				
14	State of Minnesota		SE ¼ of SW ¼																				
15																							
16	State of Minnesota		NE ¼ of SE ¼																				
17	State of Minnesota		NW ¼ of SE ¼																				
18	State of Minnesota		SW ¼ of SE ¼																				
19	State of Minnesota		SE ¼ of SE ¼																				
20																							

	SOLD FOR TAXES	VALUATIONS BY SCHOOL DISTRICTS AS EQUALIZED BY DEPARTMENT OF TAXATION: District No.... Rate.... Mills	District No.... Rate.... Mills	District No.... Rate.... Mills	District No.... Rate.... Mills	District No.... Rate.... Mills	District No.... Rate.... Mills	Tax including State Homestead ....Mills	State Tax on Non-Homestead ....Mills	SPECIAL TAXES	TOTAL TAXES		PAID	WHEN PAID	Number of Receipt	March Settlement 1953	June Settlement 1953	Penalty	November Settlement 1953	Penalty	Collections to First Monday in January 1954	Penalty	Delinquent on First Monday in January 1954	Total Delinquent Tax and Penalty	REMARKS
		Dollars	Dollars	Dollars	Dollars	Dollars	Dollars	$ cts.	$ cts.	$ cts.	$ cts.			Month Day Year		$ cts.	$ cts.	$ cts.	$ cts.	$ cts.	$ cts.	$ cts.	$ cts.	$ cts.	
1												1													
2												2													
3												3													
4												4													
5												5													
6												6													
7												7													
8												8													
9												9													
10												10													
11												11													
12												12													
13												13													
14												14													
15												15													
16												16													
17												17													
18												18													
19												19													
20												20													

Assessment Roll and Tax List of Real Property in the Lawrence of Deerfield, Cass County, Minnesota, for Taxes for the Year 1952.

Form SCD (52) WILLIS-GUYE COMPANY, MINNEAPOLIS

In Whose Name Assessed	To Whom Transferred	Description of Property: Subdivision	Sec. or Lot	Town or Block	Rg.	Number of Acres of Land: Acres	Number of Acres of Land: 100ths	No. School District	Indicate Homestead Tax or No	Indicate Agricultural Tax or No	True and Full Valuations: Land Exclusive of Structures and Improvements (Dollars)	Buildings and Other Structures (Dollars)	Machinery Permanently Attached to Real Estate (Dollars)	Total True and Full Value (Dollars)	Assessed Valuations: Rural: Homestead Up to $4,000 20% (Dollars)	Rural: Over $4,000 and Non-Homestead 33⅓% (Dollars)	All Other: Homestead Up to $4,000 25% (Dollars)	All Other: Over $4,000 and Non-Homestead 40% (Dollars)	Machinery Permanently Attached to Real Estate 33⅓% (Dollars)	Total Assessed Value (Dollars)	Total Assessed Value as Equalized by the Board of Review (Dollars)	Final Equalized Value (Dollars)
		1 NE¼ of NE¼	36	139	31			7														
		2 NW¼ of NE¼																				
		3 SW¼ of NE¼																				
		4 SE¼ of NE¼																				
		5																				
Violet Brendy		6 NE¼ of NW¼ Lot 1				47.75			No		300			300		100				100		
State of Minnesota		7 NW¼ of NW¼																				
State of Minnesota		8 SW¼ of NW¼																				
Violet Brendy		9 SE¼ of NW¼ Lot 2				39			No		300			300		100				100		
		10																				
State of Minnesota		11 NE¼ of SW¼ Lot 3																				
State of Minnesota		12 NW¼ of SW¼																				
State of Minnesota		13 SW¼ of SW¼																				
State of Minnesota		14 SE¼ of SW¼																				
		15																				
		16 NE¼ of SE¼																				
		17 NW¼ of SE¼																				
State of Minnesota		18 SW¼ of SE¼ Lot 4																				
Clark Ur. Drene M. Johnston		19 SE¼ of SE¼ Lot 5				6 30			4-H		100	270 300		670	78	100				178		
		20																				
						93 05					700	570		1270	78	300				378		

Sold for Taxes	Valuations by School Districts as Equalized by Department of Taxation: District No. ..... Rate ..... Mills	District No. ..... Rate ..... Mills	District No. ..... Rate ..... Mills	District No. ..... Rate ..... Mills	District No. ..... Rate ..... Mills	Tax including State Homestead ..... Mills	State Tax on Non-Homestead ..... Mills	Special Taxes	Total Taxes		Paid	When Paid	Number of Receipt	March Settlement 1953	June Settlement 1953	Penalty	November Settlement 1953	Penalty	Collections to First Monday in January 1954	Penalty	Delinquent on First Monday in January 1954	Total Delinquent Tax and Penalty	Remarks
	Dollars	Dollars	Dollars	Dollars	Dollars	$ cts.	$ cts.	$ cts.	$ cts.			Month Day Year		$ cts.	$ cts.	$ cts.	$ cts.	$ cts.	$ cts.	$ cts.	$ cts.	$ cts.	
1										1													
2										2													
3										3													
4										4													
5										5													
SOLD FOR TAXES	100					24 80	22		2502	6											2502	gf 2754	
7										7													
8										8													
SOLD FOR TAXES	100					24 80	22		2502	9											2502		
10										10													
11										11													
12										12													
13										13													
14										14													
15										15													
16										16													
17										17													
18										18													
19 SOLD FOR TAXES	100		$ 78 100			47 72	22		4794	19											4794	gf 5473	
20										20													
	200		$ 78 = 100 =	78 300		47 72 4960	66		4794 5044												9798		
	200		178	378		97 32			9798														

Form 5CD (52) MILLS-DAVIS COMPANY, MINNEAPOLIS

Assessment Roll and Tax List of Real Property in the ..... of ..... Cass County, Minnesota, for Taxes for the Year 1952.

			DESCRIPTION OF PROPERTY							TRUE AND FULL VALUATIONS				ASSESSED VALUATIONS								
														RURAL		ALL OTHER						
IN WHOSE NAME ASSESSED	TO WHOM TRANSFERRED		SUBDIVISION	Sec. or Lot	Town or Block	Rng.	Number of Acres of Land: Acres	Number of Acres of Land: 100ths	No. School District	Indicate Homestead Tax No	Indicate Agricultural Tax No	LAND Exclusive of Structures and Improvements	BUILDINGS and Other Structures	MACHINERY Permanently Attached to Real Estate	TOTAL True and Full Value	Homestead Up to $4,000 20%	Over $4,000 and Non-Homestead 33⅓%	Homestead Up to $4,000 25%	Over $4,000 and Non-Homestead 40%	MACHINERY Permanently Attached to Real Estate 33⅓%	TOTAL ASSESSED VALUE	Total Assessed Value as Equalized by the Board of Review	FINAL EQUALIZED VALUE
												Dollars	Dollars	Dollars	Dollars	Dollars	Dollars	Dollars	Dollars	Dollars	Dollars	Dollars	Dollars
		1	N E ¼ of N E ¼																				
		2	N W ¼ of N E ¼																				
		3	S W ¼ of N E ¼																				
		4	S E ¼ of N E ¼																				
		5	Grand Totals				644.97					21803	7721		29524	3071	4723				7794		
		6	N E ¼ of N W ¼																				
		7	N W ¼ of N W ¼																				
		8	S W ¼ of N W ¼																				
		9	S E ¼ of N W ¼																				
		10																					
		11	N E ¼ of S W ¼																				
		12	N W ¼ of S W ¼																				
		13	S W ¼ of S W ¼																				
		14	S E ¼ of S W ¼																				
		15																					
		16	N E ¼ of S E ¼																				
		17	N W ¼ of S E ¼																				
		18	S W ¼ of S E ¼																				
		19	S E ¼ of S E ¼																				
		20																					

	SOLD FOR TAXES	VALIDATIONS BY SCHOOL DISTRICTS AS EQUALIZED BY DEPARTMENT OF TAXATION: District No., Rate, Mills	District No., Rate, Mills	District No., Rate, Mills	District No., Rate, Mills	District No., Rate, Mills	Tax including State Homestead Mills	State Tax on Non-Homestead Mills	SPECIAL TAXES	TOTAL TAXES		PAID	WHEN PAID	Number of Receipt	March Settlement 1953	June Settlement 1953	Penalty	November Settlement 1953	Penalty	Collections to First Monday in January 1954	Penalty	Delinquent on First Monday in January 1954	Total Delinquent Tax and Penalty	REMARKS
		Dollars	Dollars	Dollars	Dollars	Dollars	Dollars	$ cts.	$ cts.	$ cts.			Month Day Year		$ cts.	$ cts.	$ cts.	$ cts.	$ cts.	$ cts.	$ cts.	$ cts.	$ cts.	
1											1													
2											2													
3											3													
4											4													
5											5													
6		.2934	127 =	3071							6													
7	7794	4556	167 =	4723							7													
8		7490	304 =	7794	1,938.58	10.62				1,950.20	8													
9											9													
10											10													
11											11													
12											12													
13											13													
14											14													
15											15													
16											16													
17											17													
18											18													
19											19													
20											20													

Assessment Roll and Tax List of Real Property in the .... of ...., Cass County, Minnesota, for Taxes for the Year 1952.

Form 5CD (52) MILLER-DAVIS COMPANY, MINNEAPOLIS

In Whose Name Assessed	To Whom Transferred		Description of Property: Subdivision	Sec. or Lot	Town or Block	Rng.	Number of Acres of Land: Acres	100ths	No. School District	Indicate Homestead Yes or No	Indicate Agricultural Yes or No	True and Full Valuations: Land Exclusive of Structures and Improvements (Dollars)	Buildings and Other Structures (Dollars)	Machinery Permanently Attached to Real Estate (Dollars)	Total True and Full Value (Dollars)	Assessed Valuations: Rural: Homestead Up to $4,000 20% (Dollars)	Over $4,000 and Non-Homestead 33⅓% (Dollars)	All Other: Homestead Up to $4,000 25% (Dollars)	Over $4,000 and Non-Homestead 40% (Dollars)	Machinery Permanently Attached to Real Estate 33⅓% (Dollars)	Total Assessed Value (Dollars)	Total Assessed Value as Equalized by the Board of Review (Dollars)	Final Equalized Value (Dollars)
		1	NE ¼ of NE ¼																				
		2	NW ¼ of NE ¼																				
		3	SW ¼ of NE ¼																				
		4	SE ¼ of NE ¼																				
		5																					
		6	NE ¼ of NW ¼																				
		7	NW ¼ of NW ¼																				
		8	SW ¼ of NW ¼																				
		9	SE ¼ of NW ¼																				
		10																					
		11	NE ¼ of SW ¼																				
		12	NW ¼ of SW ¼																				
		13	SW ¼ of SW ¼																				
		14	SE ¼ of SW ¼																				
		15																					
		16	NE ¼ of SE ¼																				
		17	NW ¼ of SE ¼																				
		18	SW ¼ of SE ¼																				
		19	SE ¼ of SE ¼																				
		20																					

	Sold for Taxes	Valuations by School Districts as Equalized by Department of Taxation: District No.... Rate.... ....Mills (Dollars)	District No.... Rate.... ....Mills (Dollars)	District No.... Rate.... ....Mills (Dollars)	District No.... Rate.... ....Mills (Dollars)	District No.... Rate.... ....Mills (Dollars)	District No.... Rate.... ....Mills (Dollars)	Tax including State Homestead ......Mills ($ cts.)	State Tax on Non-Homestead ......Mills ($ cts.)	Special Taxes ($ cts.)	Total Taxes ($ cts.)		Paid	When Paid (Month Day Year)	Number of Receipt	March Settlement 1953 ($ cts.)	June Settlement 1953 ($ cts.)	Penalty ($ cts.)	November Settlement 1953 ($ cts.)	Penalty ($ cts.)	Collections to First Monday in January 1954 ($ cts.)	Penalty ($ cts.)	Delinquent on First Monday in January 1954 ($ cts.)	Total Delinquent Tax and Penalty ($ cts.)	Remarks
1												1													
2												2													
3												3													
4												4													
5												5													
6												6													
7												7													
8												8													
9												9													
10												10													
11												11													
12												12													
13												13													
14												14													
15												15													
16												16													
17												17													
18												18													
19												19													
20												20													

Form 5CD (52) MILLS-DAVIS COMPANY, MINNEAPOLIS

Assessment Roll and Tax List of Real Property in the ..... of ....., Cass County, Minnesota, for Taxes for the Year 1952.

	IN WHOSE NAME ASSESSED	TO WHOM TRANSFERRED	DESCRIPTION OF PROPERTY: SUBDIVISION	Sec. or Lot	Town or Block	Rng.	Number of Acres of Land: Acres	100ths	No. School District	Individual Homestead Tax or No	Individual Agricultural Tax or No	TRUE AND FULL VALUATIONS: LAND Exclusive of Structures and Improvements	BUILDINGS and Other Structures	MACHINERY Permanently Attached to Real Estate	TOTAL True and Full Value	ASSESSED VALUATIONS: RURAL: Homestead Up to $4,000 20%	RURAL: Over $4,000 and Non-Homestead 33⅓%	ALL OTHER: Homestead Up to $4,000 25%	ALL OTHER: Over $4,000 and Non-Homestead 40%	MACHINERY Permanently Attached to Real Estate 33⅓%	TOTAL ASSESSED VALUE	Total Assessed Value as Equalized by the Board of Review	FINAL EQUALIZED VALUE
												Dollars	Dollars	Dollars	Dollars	Dollars	Dollars	Dollars	Dollars	Dollars	Dollars	Dollars	Dollars
1			N E ¼ of N E ¼																				
2			N W ¼ of N E ¼																				
3			S W ¼ of N E ¼																				
4			S E ¼ of N E ¼																				
5																							
6			N E ¼ of N W ¼																				
7			N W ¼ of N W ¼																				
8			S W ¼ of N W ¼																				
9			S E ¼ of N W ¼																				
10																							
11			N E ¼ of S W ¼																				
12			N W ¼ of S W ¼																				
13			S W ¼ of S W ¼																				
14			S E ¼ of S W ¼																				
15																							
16			N E ¼ of S E ¼																				
17			N W ¼ of S E ¼																				
18			S W ¼ of S E ¼																				
19			S E ¼ of S E ¼																				
20																							

	SOLD FOR TAXES	VALUATIONS BY SCHOOL DISTRICTS AS EQUALIZED BY DEPARTMENT OF TAXATION: District No. ..... Rate ..... Mills	District No. ..... Rate ..... Mills	District No. ..... Rate ..... Mills	District No. ..... Rate ..... Mills	District No. ..... Rate ..... Mills	District No. ..... Rate ..... Mills	Tax including State Homestead ..... Mills	State Tax on Non-Homestead ..... Mills	SPECIAL TAXES	TOTAL TAXES		PAID	WHEN PAID			Number of Receipt	March Settlement 1953	June Settlement 1953	Penalty	November Settlement 1953	Penalty	Collections to First Monday in January 1954	Penalty	Delinquent on First Monday in January 1954	Total Delinquent Tax and Penalty	REMARKS
		Dollars	Dollars	Dollars	Dollars	Dollars	Dollars	$ cts.	$ cts.	$ cts.	$ cts.			Month	Day	Year		$ cts.	$ cts.	$ cts.	$ cts.	$ cts.	$ cts.	$ cts.	$ cts.	$ cts.	
1												1															
2												2															
3												3															
4												4															
5												5															
6												6															
7												7															
8												8															
9												9															
10												10															
11												11															
12												12															
13												13															
14												14															
15												15															
16												16															
17												17															
18												18															
19												19															
20												20															

Assessment Roll and Tax List of Real Property in the ..... of .....,

Form SCD (32) MILLER-DUNN COMPANY, MINNEAPOLIS

IN WHOSE NAME ASSESSED	TO WHOM TRANSFERRED		DESCRIPTION OF PROPERTY: SUBDIVISION	Sec. or Lot	Town or Block	Rng.	Number of Acres of Land: Acres	Tenths	No. School District	Indicate Homestead Tax or No	Indicate Agricultural Tax or No	TRUE AND FULL VALUATIONS: LAND Exclusive of Structures and Improvements	BUILDINGS and Other Structures	MACHINERY Permanently Attached to Real Estate	TOTAL True and Full Value	ASSESSED VALUATIONS: RURAL: Homestead Up to $4,000 20%	Over $4,000 and Non-Homestead 33⅓%	ALL OTHER: Homestead Up to $4,000 25%	Over $4,000 and Non-Homestead 40%	MACHINERY Permanently Attached to Real Estate 33⅓%	TOTAL ASSESSED VALUE	Total Assessed Value as Equalized by the Board of Review	FINAL EQUALIZED VALUE
												Dollars	Dollars	Dollars	Dollars	Dollars	Dollars	Dollars	Dollars	Dollars	Dollars	Dollars	Dollars
		1	N E ¼ of N E ¼																				
		2	N W ¼ of N E ¼																				
		3	S W ¼ of N E ¼																				
		4	S E ¼ of N E ¼																				
		5																					
		6	N E ¼ of N W ¼																				
		7	N W ¼ of N W ¼																				
		8	S W ¼ of N W ¼																				
		9	S E ¼ of N W ¼																				
		10																					
		11	N E ¼ of S W ¼																				
		12	N W ¼ of S W ¼																				
		13	S W ¼ of S W ¼																				
		14	S E ¼ of S W ¼																				
		15																					
		16	N E ¼ of S E ¼																				
		17	N W ¼ of S E ¼																				
		18	S W ¼ of S E ¼																				
		19	S E ¼ of S E ¼																				
		20																					