2

ST

ED

E

S

Y

INDEX TO SECTIONS

SECTION	PAGE
Section 1	
" 2	
" 3	
" 4	
" 5	
" 6	
" 7	
" 8	
" 9	
" 10	
" 11	
" 12	
" 13	
" 14	
" 15	
" 16	
" 17	
" 18	
" 19	
" 20	
" 21	
" 22	
" 23	
" 24	
" 25	
" 26	
" 27	
" 28	
" 29	
" 0	
" 31	
" 32	
" 33	
" 34	
" 35	
" 36	

For Convenience of Auditor in Showing Boundaries of School Districts

Township No. 139 Range No. 26 Mer. P.M.

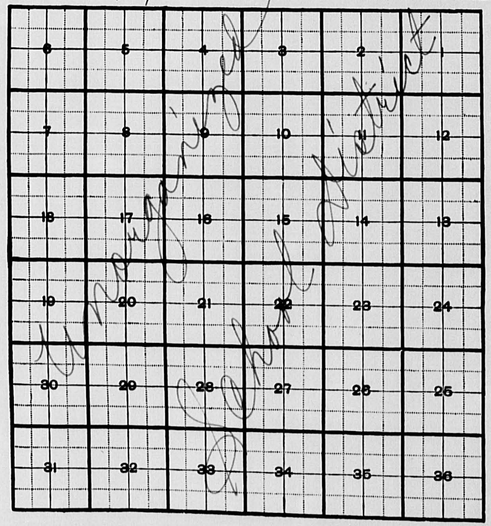

SUMMARY OF TAX COLLECTION

Original Levy - - - - - $.....

Additions - - - - - $.....

$.....

Abatements - - - - - - - - - $.....

$.....

COLLECTIONS

March Settlement - - - - $.....

June Settlement - - - - - $.....

November Settlement - - - $.....

January Settlement - - - - $..... $.....

$.....

Over Collected - - - - $.....

Under Collected - - - - - $.....

Delinquent - - - - - $..... $.....

Total - - - - - - - - - $.....

Treasurer's Office, Cass County, Minnesota

RECEIVED this, the first Monday (being the fourth *day) of January, A. D. 1943, of* L. C. Peterson*, Auditor of said County, Minnesota, the Tax List of all Taxable Real and Personal Property in the* Township *of* Crooked Lake *in said County for the year A. D. 1942, as specified above and amounting to* Nine thousand one hundred sixty six & 40/100 *dollars.*

W. J. McBeown Jr.
County Treasurer.

December 31 1942

Office of County Treasurer, Cass County, Minnesota

To L. C. Peterson, County Auditor:

Sir:—I herewith return to you the Tax List for the Township *of* Crooked Lake *in said County for the year 1942, heretofore received from you. I certify that I have compared the same with the duplicate receipts in your office, and have written opposite the amount of each tax so receipted the words "First Quarter Paid", "Second Quarter Paid", "Third Quarter Paid" or "Paid in full" as the case may be, and the number of my receipt given in discharge of said tax, and each tract or lot of real property against which the taxes remain unpaid is delinquent for said year.*

Yours respectfully,

W. J. McBeown Jr.
County Treasurer.

Auditor's Office, Cass County, Minnesota

I, ... *Auditor of said County, and State of Minnesota, do hereby certify that the following is a correct list of the Taxes levied on the Real and Personal Property in the* ..... *of* ..... *for the year 1942.*

WITNESS my hand and official seal, the ..... *day of* ..... *1943.*

(SEAL) ..... *County Auditor.*

Auditor's Office, Cass County, Minnesota

..... *1944*

I hereby certify that on the first Monday in January 1944, I received of ..... *, County Treasurer, the Tax List of the* ..... *of* ..... *in said County for the year 1942 that I have compared the said list with the Statements receipted for by said Treasurer, which are on file in my office, and that each tract or lot of real property therein against which the taxes, or any part thereof, remains unpaid are delinquent for said year.*

(SEAL) ..... *County Auditor.*

TABULAR SCHEDULE OF VALUATIONS, RATES AND TAXES

LEVIED IN THE Town OF Crooked Lake

COUNTY OF CASS, STATE OF MINNESOTA

No. School District	Valuation of Money and Credits (Dollars)	(Dollars)	Value of Lands other than Town Lots including Structures (Dollars)	Value of Town and City Lots including Structures thereon (Dollars)	Personal Property (Dollars)	Total Value of all Property except Money and Credits (Dollars)	State Rev. (Mills)	State Sch'l (Mills)	Tchr. Ins. (Mills)	State Debt (Mills)		Total Rate of State Tax (Mills)	Rev. (Mills)	R. & B. (Mills)	Wel-fare (Mills)	Bonds and Int. (Mills)			Total Rate of C'nty Tax (Mills)	Rev. (Mills)	R. & B. (Mills)	Drag Tax (Mills)	State Loan (Mills)	Fire Patrol (Mills)	Tel. (Mills)	Sinking (Mills)		Total Rate of Town Tax (Mills)
Unorg.	12003	36.02	34344	16831	2675	53850						1.61	27.2	4.13	33.05	16.5			80.88	4.6	13.5	1.		2.5	2.5	2.5		26.6
												$7.39																
	12003	36.02	34344	16831	2675	53850																						

No. School District	Local 1 Mill (Mills)	Special (Mills)	State Loan (Mills)	Def. (Mills)	C.O. (Mills)			Total Rate of Sch'l Tax (Mills)	Total Rate of all Taxes (Mills)	Local 1 Mill	Special	State Loan	Def.	C.O.			Total School Taxes	FUNDS	Rate	Amounts
										LOCAL 1 MILL AND SPECIAL SCHOOL TAXES BY DISTRICTS								ALL OTHER TAXES		
Unorg.	1.	15.	4.7	20.	8.			48.7	157.79	34.34	515.16	161.44	686.88	274.75			1672.55	State Revenue,		
	1.	30.	4.7	20.	8.			63.7	172.79	19.50	585.18	91.68	390.17	156.05			1242.53	State School,		
																		Teachers Insurance,		341.05
																		~~State Debt~~—Non-Homestead,		715.67
																		~~State Debt~~—Homestead,		86.70
																		County Revenue,		1464.62
																		County Road and Bridge,		222.40
																		County Welfare,		1779.64
																		Bonds and Interest,		888.52
																		Town Revenue,		247.71
																		Town Road and Bridge,		726.98
																		Town Drag,		53.85
																		Town State Loan,		
																		Fire		134.62
																		Telephone		134.62
																		Sinking		134.62
																		School Local 1 Mill,		53.84
																		School Special,		1100.84
																		School State Loan,		253.10
																		Deficiency		1077.00
																		Capital Outlay		430.80
																		Money and Credits,		36.02
										53.84	1100.84	253.10	1077.00	430.80			2915.08			9244.02
																				9166.40

Total Levy, $ 9166.40

Total Number of Acres 124.22.53

I, L. C. Peterson, Auditor of said County and State aforesaid; do hereby certify that the foregoing is a true and correct Schedule, showing the valuation of all the taxable property, in the Town of Crooked Lake, in said County, the several rates of Taxation and Totals of the several Tax Funds levied thereon for the year A. D. 1942.

Witness my hand and official seal, this 31st day of December A. D. 1942.

L. C. Peterson County Auditor.

SEAL

State of Minnesota, } ss.
COUNTY OF CASS

COLLECTIONS OF TAXES OF 1942, Town OF Crooked Lake, CASS COUNTY, MINNESOTA

FUNDS	MARCH SETTLEMENT 1943	JUNE SETTLEMENT 1943	NOV. SETTLEMENT 1943	Amount Collected from Nov. 19.43 to First Monday in Jan. 1944	REDUCTIONS	Cancelled + Forfeited	Total Reductions and Collected	BALANCE UNCOLLECTED	ADDITIONS	Taxes Overpaid	Total Uncollected to First Monday in January, 19.....
State Revenue,											
State School,											
Teachers Insurance,											
State Debt—Non-Homestead,	26 21	130 88	47 04	6 02							
State Debt—Homestead,	6 48	33 98	12 38	1 81							
County Revenue,	109 49	574 04	218 78	30 61							
County Road and Bridge,	16 62	87 16	31 70	4 65							
County Welfare,	133 04	697 50	253 69	37 19							
County Bond and Interest,	66 42	348 22	126 65	18 57							
Town Revenue,	18 52	97 08	35 31	5 18							
Town Road and Bridge,	53 34	284 91	103 62	15 19							
Town Drag,	4 03	21 10	7 68	1 13							
Town State Loan,											
Fire	10 06	52 76	19 19	2 81							
Prone	10 06	52 76	19 19	2 81							
Sky	10 06	52 76	19 19	2 81							
School Local 1 Mill,	4 03	21 12	7 67	1 13							
School Special,	105 21	435 33	154 20	25 36							
School State Loan,	18 92	99 30	36 07	5 28							
Deficiency	82 50	432 09	153 52	22 50							
C.P.O.	32 20	168 84	61 41	9 00							
Total	706 19	3579 92	1297 28								
Money and Credits,	4 48	21 14	1 80								
	711 67	3581 87	1299 08	192 06	442 31	315 36			1 80	149 80	277 65

		LOCAL 1 MILL	SPECIAL	STATE LOAN	Deficiency	Cap Outlay					TOTALS
MARCH SETTLEMENT	School District No. Un.	4 03	105 21	18 92	82 50	32 20					246 86
	Totals	4 03	105 21	18 92	82 50	32 20					246 86
JUNE SETTLEMENT	School District No. Un.	21 12	435 33	99 30	432 09	168 84					1146 58
	Totals	21 12	435 33	99 30	432 09	168 84					1146 58
NOVEMBER SETTLEMENT	School District No. Un.	7 67	154 20	36 07	153 52	61 41					412 87
	Totals	7 67	154 20	36 07	153 52	61 41					412 87
NOVEMBER to JANUARY	School District No.	1 13	25 36	5 28	22 50	9 00					63 28
	Totals	1 13	25 36	5 28	22 50	9 00					63 28
ADDITIONS	School District No.										
	Totals										
REDUCTIONS	School District No.										
	Totals										

Tax List of Real Property in the Town of Crooked Lake

SECURITY PRINTING COMPANY, ST. CLOUD, MINN.

	IN WHOSE NAME ASSESSED	TO WHOM TRANSFERRED	SUB-DIVISION	Sec. or Lot	Town or Block	Range	NO. OF ACRES Acres	NO. OF ACRES 100ths	No. of School District	VALUATION	VALUATION BY SCHOOL DISTRICTS: District No.....Rate.....Mills	District No.....Rate.....Mills	District No.....Rate.....Mills	District No.....Rate.....Mills	SOLD FOR TAXES	Rate and Tax Less Homestead Exemption.....Mills	State Tax on Non-Homestead.....Mills	TOTAL GENERAL TAXES	SPECIAL ASSESSMENTS				TOTAL TAXES		PAID	WHEN PAID Month	Day	Year	Number of Receipt	March Settlement 1943	June Settlement 1943	Penalty	November Settlement 1943	Penalty	Collections to First Monday in January 1944	Penalty	Delinquent on First Monday in January 1944	Total Delinquent Tax and Penalty		REMARKS
										Dollars	Dollars	Dollars	Dollars	Dollars	Dollars	$ cts.	$ cts.	$ cts.	$ cts.	$ cts.	$ cts.	$ cts.																				
	State of Minnesota		NE¼ of NE¼	1	139	26			Hon.																1																
	State of Minnesota		NW¼ of NE¼																						2																
	State of Minnesota		SW¼ of NE¼																						3																
	State of Minnesota		SE¼ of NE¼																						4																
																									5																
	State of Minnesota		NE¼ of NW¼																						6																
	State of Minnesota		NW¼ of NW¼																						7																
	State of Minnesota		SW¼ of NW¼																						8																
	State of Minnesota		SE¼ of NW¼																						9																
																									10																
	State of Minnesota		NE¼ of SW¼																						11																
	State of Minnesota		NW¼ of SW¼																						12																
	State of Minnesota		~~SW¼ of SW¼~~ Lot 5																						13																
	State of Minnesota		SE¼ of SW¼																						14																
																									15																
	State of Minnesota		~~NE¼ of SE¼~~ " 3																						16																
	State of Minnesota		NW¼ of SE¼																						17																
	State of Minnesota		SW¼ of SE¼																						18																
	State of Minnesota		~~SE¼ of SE¼~~ " 4																						19																
																									20																

Tax List of Real Property in the Town of Crooked Lake Cass County, Minnesota, for Taxes for the Year 1942

SECURITY PRINTING COMPANY, ST. CLOUD, MINN.

	IN WHOSE NAME ASSESSED	TO WHOM TRANSFERRED	SUB-DIVISION	Sec. or Lot	Town or Block	Range	NO. OF ACRES Acres	NO. OF ACRES 100s	No. of School District	VALUATION	VALUATION BY SCHOOL DISTRICTS: District No..... Rate .....Mills	District No..... Rate .....Mills	District No..... Rate .....Mills	District No..... Rate .....Mills	SOLD FOR TAXES	Rate and Tax Less Homestead Exemption 15.7 Mills	State Tax on Non-Homestead ~~8~~ Mills 7.39	TOTAL GENERAL TAXES	SPECIAL ASSESSMENTS				TOTAL TAXES	PAID	WHEN PAID Month	Day	Year	Number of Receipt	March Settlement 1943	June Settlement 1943	Penalty	November Settlement 1943	Penalty	Collections to First Monday in January 1944	Penalty	Delinquent on First Monday in January 1944	Total Delinquent Tax and Penalty		REMARKS
										Dollars	Dollars	Dollars	Dollars	Dollars	Dollars	$ cts.	$ cts.	$ cts.	$ cts.	$ cts.	$ cts.	$ cts.																			
	State of Minnesota		NE¼ of NE¼	2	139	26																		1																	
	State of Minnesota		NW¼ of NE¼																					2																	
	State of Minnesota		SW¼ of NE¼																					3																	
	State of Minnesota		SE¼ of NE¼																					4																	
																								5																	
	State of Minnesota		NE¼ of NW¼																					6																	
	Grover C. Eyler		NW¼ of NW¼				40			212					SOLD FOR TAXES	3346	156 +40						3502	7														3502			
	Elias O. Christianson		SW¼ of NW¼				40			201					SOLD FOR TAXES	3172	148 +30						3330	8														3330			
	State of Minnesota		SE¼ of NW¼																				3352	9																	
																								10																	
	State of Minnesota		NE¼ of SW¼																					11																	
	Elias O. Christianson		NW¼ of SW¼				40			110					SOLD FOR TAXES	1736	82 +20						1818 ~~1836~~	12														1818			
	State of Minnesota		SW¼ of SW¼																					13																	
	State of Minnesota		SE¼ of SW¼																					14																	
																								15																	
	State of Minnesota		NE¼ of SE¼																					16																	
	State of Minnesota		NW¼ of SE¼																					17																	
	State of Minnesota		SW¼ of SE¼																					18																	
	State of Minnesota		SE¼ of SE¼																					19																	
																								20																	
							120			523	N.N.					8254	~~470~~ 386						~~8724~~ 8640														8640			

Tax List of Real Property in the Town of Crooked Lake

SCHMIDT PRINTING COMPANY, ST. CLOUD, MINN.

	IN WHOSE NAME ASSESSED	TO WHOM TRANSFERRED	SUB-DIVISION	Sec. or Lot	Town or Block	Range	NO. OF ACRES Acres	NO. OF ACRES 100s	No. of School District	VALUATION Dollars	VALUATION BY SCHOOL DISTRICTS: District No. Un Rate 157.7 Mills Dollars	District No. ..... Rate ..... Mills Dollars	District No. ..... Rate ..... Mills Dollars	District No. ..... Rate ..... Mills Dollars	SOLD FOR TAXES Dollars	Rate and Tax Less Homestead Exemption ..... Mills $ cts.	State Tax on Non-Homestead 7 Mills 739 $ cts.	TOTAL GENERAL TAXES $ cts.	SPECIAL ASSESSMENTS $ cts.	$ cts.	$ cts.	$ cts.	TOTAL TAXES		PAID	WHEN PAID Month Day Year	Number of Receipt	March Settlement 1943	June Settlement 1943	Penalty	November Settlement 1943	Penalty	Collections to First Monday in January 1944	Penalty	Delinquent on First Monday in January 1944	Total Delinquent Tax and Penalty	REMARKS
	Clark + McClure		NE¼ of NE¼	3	139	26	40				118				SOLD FOR TAXES	1862							1862	1													1862		
	State of Minnesota		NW¼ of NE¼																					2															
	State of Minnesota (Cont. to C. L. Todd)		SW¼ of NE¼				40				66				SOLD FOR TAXES	1042							1042	3	1st Half Paid	JUN 15 1943	521		1318								521	528
	State of Minnesota (" ")		SE¼ of NE¼				40				101				SOLD FOR TAXES	1594							1594	4	1st Half Paid	JUN 15 1943											797	807
																								5															
	State of Minnesota		NE¼ of NW¼																					6															
	Cass Realty Co.		NW¼ of NW¼				40				110				SOLD FOR TAXES	1736	82 ~~100~~						1818 ~~1836~~	7												1818		
	"		SW¼ of NW¼				40				110				SOLD FOR TAXES	1736	82 ~~100~~						1818 ~~1836~~	8												1818		
	State of Minnesota		SE¼ of NW¼																					9															
																								10															
	State of Minnesota		NE¼ of SW¼																					11															
	Cass Realty Co.		NW¼ of SW¼				40				110				SOLD FOR TAXES	1736	82 ~~100~~						1818 ~~1836~~	12												1818		
	State of Minnesota		SW¼ of SW¼																					13															
	State of Minnesota	SW¼ of	SE¼ of SW¼ + N½ of SE¼ SW¼																					14															
	State of Minnesota		SE¼ of SE¼ of SW¼																					15															
	Myrtle J. Wall Irving M.	Cecelia Mordahl.	NE¼ of SE¼				60				303					4780	324 ~~272~~						5004 ~~5052~~	16	PAID IN FULL	AUG 2 1943	4016				5004	101						
	" " "	" "	N ½ of NW¼ of SE¼																					17															
	State of Minnesota		SW¼ of SE¼																					18															
	C. B. Kelly William	and Martha Cory	SE¼ of SE¼				40				229				SOLD FOR TAXES	3614	170 ~~200~~						3784 ~~3820~~	19	PAID IN FULL	JUN 19 1943	4944		4692									
	" "	" " "	S½ of S½ of N½ of SE¼				20				55				SOLD FOR TAXES	868	40 ~~50~~						908 ~~918~~	20	PAID IN FULL	JUN 19 1943												
							360				2854												19648 ~~19740~~															
											917 N.A.					13765	680 ~~820~~																				8634	
											1202																											

Tax List of Real Property in the Town of Crooked Lake — Cass County, Minnesota, for Taxes for the Year 1942

SECURITY PRINTING COMPANY, ST. CLOUD, MINN.

	IN WHOSE NAME ASSESSED	TO WHOM TRANSFERRED	SUB-DIVISION	Sec. or Lot	Town or Block	Range	NO. OF ACRES Acres	NO. OF ACRES 100s	No. of School District	VALUATION	VALUATION BY SCHOOL DISTRICTS: District No..... Rate 157.7 Mills	District No..... Rate ..... Mills	District No..... Rate ..... Mills	District No..... Rate ..... Mills	SOLD FOR TAXES
										Dollars	Dollars	Dollars	Dollars	Dollars	Dollars
1	State of Minnesota		NE¼ of NE¼	4	139	26									
2	Moneta Improvement Co.		NW¼ of NE¼				40	07			83				
3	State of Minnesota		SW¼ of NE¼												
4	State of Minnesota		SE¼ of NE¼												
5		Lot 4 Platted as "Washburn Pines"													
6	Clover Land Co.		~~NE¼ of NW¼~~ Lot 3				40	13			138				SOLD FOR TAXES
7			NW¼ of NW¼												
8	~~[illegible]~~ Mark L. & Marie T. Geckler		~~SW¼ of NW¼~~ " 5				23	98							SOLD FOR TAXES
9			SE¼ of NW¼												SOLD FOR TAXES
10															
11			NE¼ of SW¼												
12	N. A. Patterson		~~NW¼ of SW¼~~ " 10				38	63			98				SOLD FOR TAXES
13	Carl O. Hendrickson		~~SW¼ of SW¼~~ " 9				32	18			181				
14			SE¼ of SW¼												
15	Moneta Improvement Co.		" 6				25	16			86				
16	State of Minnesota		NE¼ of SE¼												
17	State of Minnesota		~~NW¼ of SE¼~~ " 8												
18	State of Minnesota		~~SW¼ of SE¼~~ " 7												
19			SE¼ of SE¼												
20															
							176	17			586 N.H.				

	Rate and Tax Less Homestead Exemption ..... Mills	State Tax on Non-Homestead ~~7.~~ 7.39 Mills	TOTAL GENERAL TAXES	SPECIAL ASSESSMENTS	TOTAL TAXES	PAID	WHEN PAID (Month Day Year)	Number of Receipt	March Settlement 1943	June Settlement 1943	Penalty	November Settlement 1943	Penalty	Collections to First Monday in January 1944	Penalty	Delinquent on First Monday in January 1944	Total Delinquent Tax and Penalty	REMARKS
	$ cts.	$ cts.	$ cts.	$ cts. $ cts. $ cts. $ cts.														
1																		
2	1310	~~62~~ ~~74~~			~~1372~~ ~~1334~~	2nd Half Paid 1st Half Paid	OCT 20 1943 JUL 23 1943	10440 8498		686 ✓		686 ✓						
3																		
4																		
5																		
6	2178	~~102~~ ~~127~~			~~2280~~ ~~2302~~											2280		
7																		
8																		
9																		
10																		
11																		
12	1546	72 ~~87~~			1618 ~~1633~~											1618		
13	2856	~~134~~ ~~162~~			2990 ~~3018~~	2nd Half Paid 1st Half Paid	OCT 12 1943 JUN 11 1943	10399 5678		1495 ✓		1495 ✓						
14																		
15	1356	~~64~~ ~~78~~			1420 ~~1434~~	2nd Half Paid 1st Half Paid	OCT 20 1943 JUL 23 1943	10448 8497		710 ✓		710 ✓						
16																		
17																		
18																		
19																		
20																		
	9246	~~526~~ ~~434~~			~~9772~~ 9680											3898		

Tax List of Real Property in the Town of Crooked Lake

SECURITY PRINTING COMPANY, ST. CLOUD, MINN.

	IN WHOSE NAME ASSESSED	TO WHOM TRANSFERRED	SUB-DIVISION	Sec. or Lot	Town or Block	Range	NO. OF ACRES Acres	NO. OF ACRES 100s	No. of School District	VALUATION	VALUATION BY SCHOOL DISTRICTS: District No. 1 Rate 157.7 Mills	District No. ..... Rate ..... Mills	District No. ..... Rate ..... Mills	District No. ..... Rate ..... Mills	SOLD FOR TAXES	Rate and Tax Less Homestead Exemption ..... Mills	State Tax on Non-Homestead ..... Mills 7.39	TOTAL GENERAL TAXES	SPECIAL ASSESSMENTS	TOTAL TAXES	PAID	WHEN PAID (Month Day Year)	Number of Receipt	March Settlement 1943	June Settlement 1943	Penalty	November Settlement 1943	Penalty	Collections to First Monday in January 1944	Penalty	Delinquent on First Monday in January 1944	Total Delinquent Tax and Penalty	REMARKS
										Dollars	Dollars	Dollars	Dollars	Dollars	Dollars	$ cts.	$ cts.	$ cts.	$ cts.														
1			NE¼ of NE¼	5	139	26																											
2	~~Hasca Realty Co.~~ Berta	Sabin & Myrtle M. Sabin	~~NW¼ of NE¼~~ Lot 1				3	42			10					158	08 ~~70~~			~~163~~ 166	PAID IN FULL	JUN 2 1943	5053		166								
3			SW¼ of NE¼																														
4			SE¼ of NE¼																														
5																																	
6			NE¼ of NW¼																														
7	Clover Land Co.		~~NW¼ of NW¼~~ " 4				50	74			104					1640	~~76~~			~~1716~~ 1716	2nd Half Paid	OCT 20 1943	6449								1716	1716	
8	Monta Improvement Co.		SW¼ of NW¼				40				83					1310	~~74~~ 63			~~1384~~ 1373	1st Half Paid	JUL 23 1943	5419		686		686						
9	C. A. Christenson		~~SE¼ of NW¼~~ " 5				30	35			241					3802	~~278~~ 276			~~4080~~ 3980	PAID IN FULL	JUN 15 1943	5716		3980								
10																																	
11	Hasca Realty Co.	George & Sophie Muchow	~~NE¼ of SW¼~~ " 6				41	84			145					2288	106 ~~109~~			~~2397~~ 2394	PAID IN FULL	JUL 29 1943	6342		2394								
12	~~[illegible]~~		~~NW¼ of SW¼~~ " 8				37	85			99				SOLD FOR TAXES	1562	74 ~~70~~			~~1632~~ 1636	PAID IN FULL	MAY 18 1943	5332		1636								
13	~~[illegible]~~	George Muchow	~~SW¼ of SW¼~~ " 9				40	14			110					1736	82 ~~100~~			~~1836~~ 1818	PAID IN FULL	APR 20 1943	3784		1818								
14			SE¼ of SW¼																														
15																																	
16			NE¼ of SE¼																														
17			NW¼ of SE¼																														
18			~~SW¼ of SE¼~~ " 7				23	89			99				SOLD FOR TAXES	1562	74 ~~70~~			~~1632~~ 1636	PAID IN FULL	JUN 2 1943	5053		2460								
19	William A. Patterson & Mildred Patterson		~~SE¼ of SE¼~~ " 3				7	65			50					788	36 ~~40~~			~~824~~ 824	PAID IN FULL	JUN 2 1943											
20																																	
							275	88			941	N.H.				14846	~~850~~ 696			~~15696~~ 15543											1716		

	In Whose Name Assessed	To Whom Transferred	Sub-Division	Sec. or Lot	Town or Block	Range	No. of Acres	100s	No. of School District	Valuation (Dollars)	Valuation by School Districts: District No. 112 Rate 157.7 Mills (Dollars)	District No. ..... Rate ..... Mills (Dollars)	District No. ..... Rate ..... Mills (Dollars)	District No. ..... Rate ..... Mills (Dollars)	Sold for Taxes (Dollars)	Rate and Tax Less Homestead Exemption ..... Mills ($ cts.)	State Tax on Non-Homestead 8.7 Mills 7.29 ($ cts.)	Total General Taxes ($ cts.)	Special Assessments ($ cts.)	Total Taxes	Paid	When Paid (Month Day Year)	Number of Receipt	March Settlement 1943	June Settlement 1943	Penalty	November Settlement 1943	Penalty	Collections to First Monday in January 1944	Penalty	Delinquent on First Monday in January 1944	Total Delinquent Tax and Penalty	Remarks
	Clover Land Co.		NE¼ of NE¼	6	139	26	40	10			55				SOLD FOR TAXES	868	~~40~~ 50			908 ~~918~~			1								908		
	A. J. Anderson	State of Minnesota	~~NW¼ of NE¼~~ Lot 1					~~31.44~~															2										
	Clover Land Co.		~~SW¼ of NE¼~~ " 2					29.18			62					978	~~46~~ 60			1024 ~~1038~~			3								1024	J 1126	
	Moulta Improvement Co.		SE¼ of NE¼				40				83					1310	~~63~~ 71			1373 ~~1381~~	2nd Half Paid 1st Half Paid	OCT 20 1943 JUL 23 1943	6449 3498		6.86		6.86						
																							5										
			NE¼ of NW¼																				6										
			NW¼ of NW¼																				7										
	Clover Land Co.		~~SW¼ of NW¼~~ " 3				32.22				88					1388	~~64~~ 80			1452 ~~1468~~			8								1452	J 1597	
			~~SE¼ of NW¼~~																				9										
																							10										
	"		~~NE¼ of SW¼~~ " 4				49.60				173					2730	~~138~~ 156			2858 ~~2886~~			11								2858	J 3144	
			~~NW¼ of SW¼~~																				12										
			SW¼ of SW¼																				13										
			SE¼ of SW¼																				14										
																							15										
	"		NE¼ of SE¼				40				55					868	~~40~~ 53			908 ~~921~~			16								908	J 997	
	"		NW¼ of SE¼				40				55					868	~~40~~ 53			908 ~~921~~			17								908	J 997	
	Geo. S. Thacker		~~SW¼ of SE¼~~ " 5				52.75				146					2304	~~108~~ 122			2412 ~~2426~~	PAID IN FULL	JUN 12 1943	5683		24.12								
	William A. Gray		SE¼ of SE¼				40				55					868	~~40~~ 53			908 ~~921~~	PAID IN FULL	JUN 16 1943	6031		9.08								
																							20										
							395.39				772 N.H.					12182	~~648~~ 568			~~12830~~ 12750											8058		

Tax List of Real Property in the Town of Crooked Lake

SECURITY PRINTING COMPANY, ST. CLOUD, MINN.

	IN WHOSE NAME ASSESSED	TO WHOM TRANSFERRED	SUB-DIVISION	Sec. or Lot	Town or Block	Range	NO. OF ACRES Acres	NO. OF ACRES 100s	No. of School District	VALUATION	VALUATION BY SCHOOL DISTRICTS: District No..... Rate 15.4 Mills	District No..... Rate .....Mills	District No..... Rate .....Mills	District No..... Rate .....Mills	SOLD FOR TAXES	Rate and Tax Less Homestead Exemption .....Mills	State Tax on Non-Homestead .X. Mills 7.39	TOTAL GENERAL TAXES	SPECIAL ASSESSMENTS	TOTAL TAXES	PAID	WHEN PAID (Month Day Year)	Number of Receipt	March Settlement 1943	June Settlement 1943	Penalty	November Settlement 1943	Penalty	Collections to First Monday in January 1944	Penalty	Delinquent on First Monday in January 1944	Total Delinquent Tax and Penalty	REMARKS
										Dollars	Dollars	Dollars	Dollars	Dollars	Dollars	$ cts.	$ cts.	$ cts.	$ cts. $ cts. $ cts. $ cts.														
State of Minnesota	1		NE¼ of NE¼	7	137	26																											
Itasca Realty Co.	2	State of Minnesota	~~NW¼ of NE¼~~ Lot 1				40	11			83				SOLD FOR TAXES	1310	~~64~~ ~~74~~			~~1373~~ ~~1384~~	Drf.											1372 Canc.	
Andy Peterson & E. E. Woods			~~SW¼ of NE¼~~ " 2				46	37			127				SOLD FOR TAXES	2004	~~94~~ ~~104~~			~~2098~~ ~~2108~~	PAID IN FULL	JUL 13 1943	8054		2098								
Itasca Realty Co.	4		SE¼ of NE¼				40				83				SOLD FOR TAXES	1310	~~64~~ ~~74~~			~~1372~~ ~~1384~~											1372 J 1509	
	5																																
	6		NE¼ of NW¼																														
	7		NW¼ of NW¼																														
State of Minnesota	8		~~SW¼ of NW¼~~ " 4																														
	9		SE¼ of NW¼																														
	10																																
D. P. & A. C. Chapman & J. H. Nash	11	(Maynard Gardner 1/3)	~~NE¼ of SW¼~~ " 3				22	27			156					2462	~~114~~ ~~124~~			~~2576~~ ~~2586~~	PAID IN FULL	JUN 11 1943	5651		2578								
	12		NW¼ of SW¼																														
Louis Bouchleau	13		~~SW¼ of SW¼~~ " 5				38	10			79					1246	~~57~~ ~~72~~			~~1303~~ ~~1318~~	2nd Half Paid OCT 20 1943 / JUL 23 1943 1st Half Paid		6447 / 6448		657		658						
State of Minnesota	14		SE¼ of SW¼																														
	15																																
Itasca Realty Co.	16		NE¼ of SE¼				40				55				SOLD FOR TAXES	868	~~40~~ ~~50~~			~~908~~ ~~918~~											908		
"	17		NW¼ of SE¼				40				83				SOLD FOR TAXES	1310	~~64~~ ~~74~~			~~1372~~ ~~1384~~											1372		
"	18	State of Minnesota	SW¼ of SE¼				40				83				SOLD FOR TAXES	1310	~~64~~ ~~74~~			~~1372~~ ~~1384~~	Drf.											1372 Canc.	
"	19		SE¼ of SE¼				40				83				SOLD FOR TAXES	1310	~~64~~ ~~74~~			~~1372~~ ~~1384~~	PAID IN FULL	OCT 25 1943	10537				1372	47					
	20																																
							346	85			832 N.H.					13130	~~746~~ 618			~~13876~~ 13748											3652		2744 Canc.

Tax List of Real Property in the Town of Crooked Lake

SECURITY PRINTING COMPANY, ST. CLOUD, MINN.

IN WHOSE NAME ASSESSED		TO WHOM TRANSFERRED	SUB-DIVISION	Sec. or Lot	Town or Block	Range	NO. OF ACRES Acres	NO. OF ACRES 100s	No. of School District	VALUATION	VALUATION BY SCHOOL DISTRICTS: District No. ..... Rate 157.7 Mills	District No. ..... Rate ..... Mills	District No. ..... Rate ..... Mills	District No. ..... Rate ..... Mills	SOLD FOR TAXES
										Dollars	Dollars	Dollars	Dollars	Dollars	Dollars
Herbert E. Hack	1		~~NE¼ of NE¼~~ Lot 1	8	139	26	5	32			14				
	2		NW¼ of NE¼												
	3		SW¼ of NE¼												
	4		SE¼ of NE¼												
	5														
George Muchow	6		~~NE¼ of NW¼~~ } .2				5	96			34 403				
	7		~~NW¼ of NW¼~~ }												
Ethel L. Wagner, Ruth L. Ketcham, Earl E. Abberson	8		~~SW¼ of NW¼~~ } .3				5	92			110				
	9		~~SE¼ of NW¼~~ }												
	10														
	11		NE¼ of SW¼												
Isaac Summerfield	12		~~NW¼ of SW¼~~ .4				37	85			131				
State of Minnesota	13		~~SW¼ of SW¼~~ .5												
	14		SE¼ of SW¼												
	15														
	16		NE¼ of SE¼												
	17		NW¼ of SE¼												
	18		SW¼ of SE¼												
	19		SE¼ of SE¼												
	20														
							149	05			403 34 255 71 N 658				

IN WHOSE NAME ASSESSED		Rate and Tax Less Homestead Exemption ..... Mills $ cts.	State Tax on Non-Homestead 7.39 Mills $ cts.	TOTAL GENERAL TAXES $ cts.	SPECIAL ASSESSMENTS $ cts. $ cts. $ cts. $ cts.	TOTAL TAXES		PAID	WHEN PAID Month Day Year	Number of Receipt	March Settlement 1943	June Settlement 1943	Penalty	November Settlement 1943	Penalty	Collections to First Monday in January 1944	Penalty	Delinquent on First Monday in January 1944	Total Delinquent Tax and Penalty	REMARKS
Herbert E. Hack	1	2 20	~~12~~ 10			~~2 32~~ 2 30	1	PAID IN FULL	JUN 15 1943	5721		2 30								
	2						2													
	3						3													
	4						4													
	5						5													
George Muchow	6	63 58				63 58	6	PAID IN FULL	APR 20 1943	3784		63 58								
	7						7													
Ethel L. Wagner, Ruth L. Ketcham, Earl E. Abberson	8	17 36	~~1 00~~ 82			18 36 18 19	8	PAID IN FULL	JUN 14 1943	5697		18 19								
	9						9													
	10						10													
	11						11													
Isaac Summerfield	12	20 68	~~1 96~~ 96			21 64 21 86	12	2nd Half Paid 1st Half Paid	NOV 17 1943 JUN 16 1943	12037 6022		10 82		10 82						
State of Minnesota	13						13													
	14						14													
	15						15													
	16						16													
	17						17													
	18						18													
	19						19													
	20						20													
		103 82	~~2 30~~ 188			~~106 12~~ 105 70														

Tax List of Real Property in the Town of Crooked Lake

	In Whose Name Assessed	To Whom Transferred	Sub-Division	Sec. or Lot	Town or Block	Range	No. of Acres: Acres	No. of Acres: 100s	No. of School District	Valuation (Dollars)	Valuation by School District: District No. ..... Rate 157.14 Mills (Dollars)	District No. ..... Rate ..... Mills (Dollars)	District No. ..... Rate ..... Mills (Dollars)	District No. ..... Rate ..... Mills (Dollars)	Sold for Taxes (Dollars)	Rate and Tax Less Homestead Exemption ..... Mills $ cts.	State Tax on Non-Homestead 4 Mills $ cts.	Total General Taxes $ cts.	Special Assessments $ cts.	$ cts.	$ cts.	$ cts.	Total Taxes	Paid	When Paid: Month	Day	Year	Number of Receipt	March Settlement 1943	June Settlement 1943	Penalty	November Settlement 1943	Penalty	Collections to First Monday in January 1944	Penalty	Delinquent on First Monday in January 1944	Total Delinquent Tax and Penalty	Remarks
	Ed. Nystrom		~~NE¼ of NE¼~~ Lot 1	9	139	26	29	06			109					1720	30 / ~~98~~						1800 / ~~1818~~	1 PAID IN FULL	FEB	11	1943	842	18 00									
			NW¼ of NE¼																					2															
			SW¼ of NE¼																					3															
	Lloyd A. Brown		~~SE¼ of NE¼~~ " 2				32	68			114					1798	84 / ~~102~~						1882 / ~~1900~~	4 PAID IN FULL	MAY	20	1943	4367		1882									
																								5															
																								6															
	State of Minnesota		~~NE¼ of NW¼~~ " 10																					7															
	State of Minnesota		NW¼ of NW¼																				1818 / ~~1836~~	8 PAID IN FULL	JUN	2	1943	5063		1818									
	Itasca Realty Co.		~~SW¼ of NW¼~~ " 8				39	65			110				SOLD FOR TAXES	1730	82 / ~~100~~						480 / ~~484~~	9 Inf.													480 Canc.	
	"	State of Minnesota	~~SE¼ of NW¼~~ " 9				20	65			29				SOLD FOR TAXES	458	22 / ~~26~~							10															
																							544 / ~~550~~	11 Inf.													544 Canc.	
	"	State of Minnesota	~~NE¼ of SW¼~~ " 6				30	31			33				SOLD FOR TAXES	520	34 / ~~30~~						2626 / ~~2650~~	12 PAID IN FULL	JUN	2	1943	5053		2626									
	"	"	~~NW¼ of SW¼~~ " 7				46	22			159				SOLD FOR TAXES	2508	118 / ~~142~~							13															
			SW¼ of SW¼																				1734 / ~~1750~~	14 PAID IN FULL	JUN	2	1943	5053		1734									
	"	Laurence + Naomi D. Fallander	~~SE¼ of SW¼~~ " 5				38	64			105				SOLD FOR TAXES	1656	78 / ~~94~~							15															
																							1686 / ~~1702~~	16													1686 Canc.	
	Cleveland Land Co.		~~NE¼ of SE¼~~ " 3				36	82			102				SOLD FOR TAXES	1610	76 / ~~92~~							17															
			NW¼ of SE¼																				1868 / ~~1886~~	18													1868 Canc.	
			SW¼ of SE¼																					19															
	"		~~SE¼ of SE¼~~ " 4				40	73			113				SOLD FOR TAXES	1784	84 / ~~102~~							20															
																							~~14576~~																
							314	76			874 N.H.					13790	~~788~~ / 648						14438													3554	1024 Canc.	

Tax List of Real Property in the Town of Crooked Lake

LECARTY PRINTING COMPANY, ST. CLOUD, MINN.

	IN WHOSE NAME ASSESSED	TO WHOM TRANSFERRED	SUB-DIVISION	Sec. or Lot	Town or Block	Range	NO. OF ACRES Acres	NO. OF ACRES 100s	No. of School District	VALUATION	VALUATION BY SCHOOL DISTRICTS: District No. ..... Rate 157.74 Mills	District No. ..... Rate ..... Mills	District No. ..... Rate ..... Mills	District No. ..... Rate ..... Mills	SOLD FOR TAXES
										Dollars	Dollars	Dollars	Dollars	Dollars	Dollars
1	Sam Schultz		NE¼ of NE¼	10	139	26	40				34 83				
2	State of Minnesota		NW¼ of NE¼												
3	Bert Sabin, Jon Hall + G.R. Sabin		SW¼ of NE¼				40				83				
4	" " "		SE¼ of NE¼				40				83				SOLD FOR TAXES
5															
6	State of Minnesota		NE¼ of NW¼												
7	State of Minnesota		NW¼ of NW¼												
8	State of Minnesota		SW¼ of NW¼												
9	State of Minnesota		SE¼ of NW¼												
10															
11	Cleveland Land Co.		NE¼ of SW¼				40				83				SOLD FOR TAXES
12	"		NW¼ of SW¼				40				83				SOLD FOR TAXES
13	"		SW¼ of SW¼				40				83				SOLD FOR TAXES
14	"		SE¼ of SW¼				40				83				SOLD FOR TAXES
15															
16	Gerald Todd		NE¼ of SE¼				40				83				SOLD FOR TAXES
17	Bert Sabin, Jon Hall + G.R. Sabin		NW¼ of SE¼				40				83				
18	Cleveland Land Co.		SW¼ of SE¼				40				83				SOLD FOR TAXES
19	"		SE¼ of SE¼				40				83				SOLD FOR TAXES
20															
							440				83 N.H.				
											830 N.H.				
											913				

Cass County, Minnesota, for Taxes for the Year 1942

	Rate and Tax Less Homestead Exemption ..... Mills	State Tax on Non-Homestead X Mills 7.39	TOTAL GENERAL TAXES	SPECIAL ASSESSMENTS	TOTAL TAXES	PAID	WHEN PAID (Month Day Year)	Number of Receipt	March Settlement 1943	June Settlement 1943	Penalty	November Settlement 1943	Penalty	Collections to First Monday in January 1944	Penalty	Delinquent on First Monday in January 1944	Total Delinquent Tax and Penalty	REMARKS
	$ cts.	$ cts.	$ cts.	$ cts. $ cts. $ cts. $ cts.														
1	1310				1310	PAID IN FULL	JAN 12 1943	79	1310									
2																		
3	1310	62 74			1372 ~~1334~~	PAID IN FULL	JUN 16 1943	6062		2744								
4	1310	62 74			1372 ~~1334~~	PAID IN FULL	JUN 16 1943											
5																		
6																		
7																		
8																		
9																		
10																		
11	1310	62 74			1372 ~~1334~~											1372		
12	1310	62 74			1372 ~~1334~~											1372	0.1572	
13	1310	62 74			1372 ~~1334~~											1372	0.1572	
14	1310	62 74			1372 ~~1334~~											1372		
15																		
16	1310	62 74			1372 ~~1334~~											1372		
17	1310	62 74			1372 ~~1334~~	PAID IN FULL	JUN 16 1943	6062		1372								
18	1310	62 74			1372 ~~1334~~											1372		
19	1310	62 74			1372 ~~1334~~											1372		
20																		
																9604		
	14410	~~746~~ 620			~~15150~~ 15030													

Tax List of Real Property in the Town of Crooked Lake

SECURITY PRINTING COMPANY, ST. CLOUD, MINN.

	IN WHOSE NAME ASSESSED	TO WHOM TRANSFERRED	SUB-DIVISION	Sec. or Lot	Town or Block	Range	NO. OF ACRES Acres	NO. OF ACRES 100s	No. of School District	VALUATION Dollars	VALUATION BY SCHOOL DISTRICTS: District No..... Rate 15.77 Mills Dollars	District No..... Rate .....Mills Dollars	District No..... Rate .....Mills Dollars	District No..... Rate .....Mills Dollars	SOLD FOR TAXES Dollars	Rate and Tax Less Homestead Exemption .....Mills $ cts.	State Tax on Non-Homestead 7.39 Mills $ cts.	TOTAL GENERAL TAXES $ cts.	SPECIAL ASSESSMENTS $ cts.	$ cts.	$ cts.	$ cts.	TOTAL TAXES		PAID	WHEN PAID Month Day Year	Number of Receipt	March Settlement 1943	June Settlement 1943	Penalty	November Settlement 1943	Penalty	Collections to First Monday in January 1944	Penalty	Delinquent on First Monday in January 1944	Total Delinquent Tax and Penalty	REMARKS
	State of Minnesota		~~NE¼ of NE¼~~ Lot 1	11	139	26																		1														
			~~NW¼ of NE¼~~																					2														
	State of Minnesota		~~SW¼ of NE¼~~ " 2																					3														
	State of Minnesota		~~SE¼ of NE¼~~ " 3																					4														
																								5														
	State of Minnesota		NE¼ of NW¼																					6														
	State of Minnesota		NW¼ of NW¼																					7														
	Meyerhauser et al		SW¼ of NW¼				40				83				SOLD FOR TAXES	1310	63 ~~74~~						1372 ~~1384~~	8	PAID IN FULL	NOV 20 1943	11724						1372 To				
	State of Minnesota		SE¼ of NW¼																					9														
																								10														
	State of Minnesota		NE¼ of SW¼								~~80~~					790	36 ~~65~~ ~~74~~						826 ~~1372~~ ~~1384~~	11	2nd Half Paid	OCT 29 1943	09934										
	~~State of Minnesota~~ (Cont. to Clarence P. & Elizabeth Dean)	+ Eliz. A. Dean State Reed	NW¼ of SW¼				40				~~83~~ ~~74~~				Abst # 1736	~~1310~~								12	1st Half Paid	JUL 28 1943	3663			4.13		4.13					5 Habend
	Clarence P. & Elizabeth Dean		SW¼ of SW¼				40				~~83~~				Abst # 1737	694	32 ~~65~~ ~~74~~						726 ~~1372~~ ~~1384~~	13	2nd Half Paid	OCT 29 1943	09934										6 Habend
	State of Minnesota		SE¼ of SW¼													~~1310~~								14	1st Half Paid	JUL 28 1943	3663			3.63		3.63					
																								15														
	State of Minnesota		NE¼ of SE¼																					16														
	State of Minnesota		NW¼ of SE¼																					17														
	State of Minnesota		SW¼ of SE¼																					18														
	State of Minnesota		SE¼ of SE¼																					19														
																								20														
							120				249 N.H.					3930	~~232~~ 186						~~4152~~ 4116														1192 A

Tax List of Real Property in the Town of Crooked Lake

SECURITY PRINTING COMPANY, ST. CLOUD, MINN.

IN WHOSE NAME ASSESSED		TO WHOM TRANSFERRED	SUB-DIVISION	Sec. or Lot	Town or Block	Range	NO. OF ACRES Acres	NO. OF ACRES 100s	No. of School District	VALUATION	VALUATION BY SCHOOL DISTRICTS: District No..... Rate .....Mills	District No..... Rate .....Mills	District No..... Rate .....Mills	District No..... Rate .....Mills	SOLD FOR TAXES
										Dollars	Dollars	Dollars	Dollars	Dollars	Dollars
State of Minnesota	1		~~NE¼ of NE¼~~ Lot 1	12	139	26									
Nellie A. & Frank R. Hubachek		State of Minnesota	NW¼ of NE¼				40								
" "	3	State of Minnesota	SW¼ of NE¼				40								
" "	4	State of Minnesota	~~SE¼ of NE¼~~ 2				37	74							
	5														
" "	6	State of Minnesota	~~NE¼ of NW¼~~ 3				27	74							
	7		NW¼ of NW¼												
State of Minnesota	8		~~SW¼ of NW¼~~ 4												
State of Minnesota	9		SE¼ of NW¼												
	10														
State of Minnesota	11		NE¼ of SW¼												
State of Minnesota	12		NW¼ of SW¼												
State of Minnesota	13		SW¼ of SW¼												
State of Minnesota	14		SE¼ of SW¼												
	15														
State of Minnesota	16		NE¼ of SE¼												
State of Minnesota	17		NW¼ of SE¼												
State of Minnesota	18		SW¼ of SE¼												
State of Minnesota	19		SE¼ of SE¼												
	20														
							145	48							

IN WHOSE NAME ASSESSED		Rate and Tax Less Homestead Exemption .....Mills	State Tax on Non-Homestead .....Mills	TOTAL GENERAL TAXES	SPECIAL ASSESSMENTS						TOTAL TAXES		PAID	WHEN PAID Month	Day	Year	Number of Receipt	March Settlement 1943	June Settlement 1943	Penalty	November Settlement 1943	Penalty	Collections to First Monday in January 1944	Penalty	Delinquent on First Monday in January 1944	Total Delinquent Tax and Penalty		REMARKS
		$ cts.	$ cts.	$ cts.	$ cts.	$ cts.	$ cts.	$ cts.	$ cts.																			
State of Minnesota	1												1															
Nellie A. & Frank R. Hubachek													2															
" "	3												3															
" "	4												4															
	5												5															
" "	6												6															
	7												7															
State of Minnesota	8												8															
State of Minnesota	9												9															
	10												10															
State of Minnesota	11												11															
State of Minnesota	12												12															
State of Minnesota	13												13															
State of Minnesota	14												14															
	15												15															
State of Minnesota	16												16															
State of Minnesota	17												17															
State of Minnesota	18												18															
State of Minnesota	19												19															
	20												20															

Tax List of Real Property in the Town of Crooked Lake

SECURITY PRINTING COMPANY, ST. CLOUD, MINN.

IN WHOSE NAME ASSESSED		TO WHOM TRANSFERRED	SUB-DIVISION	Sec. or Lot	Town or Block	Range	NO. OF ACRES Acres	NO. OF ACRES 100s	No. of School District	VALUATION	VALUATION BY SCHOOL DISTRICTS: District No. ..... Rate 152.7 Mills	District No. ..... Rate ..... Mills	District No. ..... Rate ..... Mills	District No. ..... Rate ..... Mills	SOLD FOR TAXES
										Dollars	Dollars	Dollars	Dollars	Dollars	Dollars
State of Minnesota	1		NE¼ of NE¼	12	139	26									
State of Minnesota	2		NW¼ of NE¼												
State of Minnesota	3		SW¼ of NE¼												
State of Minnesota	4		SE¼ of NE¼												
	5														
State of Minnesota	6		NE¼ of NW¼												
State of Minnesota	7		NW¼ of NW¼												
State of Minnesota	8		SW¼ of NW¼												
State of Minnesota	9		SE¼ of NW¼												
	10														
Bear Ridge Land Co.	11		NE¼ of SW¼				40				27 ~~55~~				SOLD FOR TAXES
"	12	N½ of	NW¼ of SW¼				20				28				SOLD FOR TAXES
"	13		SW¼ of SW¼				40				27 ~~55~~				SOLD FOR TAXES
"	14		SE¼ of SW¼				40				27 ~~55~~				SOLD FOR TAXES
Oscar, Cora S. + Arnold Nordvik		S½ of	NW¼ of SW¼				20				28				
State of Minnesota	16		NE¼ of SE¼												
State of Minnesota	17		NW¼ of SE¼												
Frantz Mueller	18	State of Minnesota	E½ of SW¼ of SE¼				~~20~~								
State of Minnesota	19		SE¼ of SE¼												
Frank Mieler + Geo. + Bertie Pittela			N½ of SW¼ of SE¼				20				28				
							200				249 N.H.				

	Rate and Tax Less Homestead Exemption ..... Mills	State Tax on Non-Homestead 7.39 Mills	TOTAL GENERAL TAXES	SPECIAL ASSESSMENTS	TOTAL TAXES	PAID	WHEN PAID (Month Day Year)	Number of Receipt	March Settlement 1943	June Settlement 1943	Penalty	November Settlement 1943	Penalty	Collections to First Monday in January 1944	Penalty	Delinquent on First Monday in January 1944	Total Delinquent Tax and Penalty	REMARKS
	$ cts.	$ cts.	$ cts.	$ cts. $ cts. $ cts. $ cts.														
1																		
2																		
3																		
4																		
5																		
6																		
7																		
8																		
9																		
10																		
11	4.46 ~~4.48~~	.20 ~~.40~~	Abatement #2089		4.46 ~~4.48~~	PAID IN FULL	DEC 27 1943	11994						4.46				4.62 Abated
12	4.62	~~.55~~			4.62 ~~4.66~~	PAID IN FULL	JUN 24 1943	6577		4.62								
13	4.48 ~~4.48~~	.20 ~~.40~~	Abatement #2089		4.48 ~~4.48~~	PAID IN FULL	DEC 27 1943	11994						4.48				4.60 Abated
14	4.46 ~~4.48~~	.20 ~~.40~~	" #2089		4.46 ~~4.48~~	PAID IN FULL	DEC 27 1943	11994						4.46				4.62 Abated
15	4.62 ~~4.66~~	.20 ~~.55~~			4.62 ~~4.66~~	PAID IN FULL	JUN 16 1943	4065		4.62								
16	4.42	.20 ~~.27~~																
17																		
18																		
19																		
20	4.42	.20 ~~.27~~			4.62 ~~4.66~~	PAID IN FULL	APR 5 1943	3486		4.62								
	39.30	~~.222~~			~~41.52~~													13.14 A
		1.80			41.10													

SECURITY PRINTING COMPANY, ST. CLOUD, MINN.

	IN WHOSE NAME ASSESSED	TO WHOM TRANSFERRED	SUB-DIVISION	Sec. or Lot	Town or Block	Range	Acres	100s	No. of School District	VALUATION	District No. Un. Rate 15.71 Mills	District No. ..... Rate ..... Mills	District No. ..... Rate ..... Mills	District No. ..... Rate ..... Mills	SOLD FOR TAXES	Rate and Tax Less Homestead Exemption .....Mills	State Tax on Non-Homestead 8 Mills 7.39	TOTAL GENERAL TAXES	SPECIAL ASSESSMENTS	TOTAL TAXES	PAID	WHEN PAID (Month Day Year)	Number of Receipt	March Settlement 1943	June Settlement 1943	Penalty	November Settlement 1943	Penalty	Collections to First Monday in January 1944	Penalty	Delinquent on First Monday in January 1944	Total Delinquent Tax and Penalty	REMARKS
										Dollars	Dollars	Dollars	Dollars	Dollars	Dollars	$ cts.	$ cts.	$ cts.	$ cts.														
	State of Minnesota		NE¼ of NE¼	14	139	26																											
	State of Minnesota		NW¼ of NE¼																														
	~~State of Minnesota~~	Edgar Mordahl	SW¼ of NE¼				40																										
	State of Minnesota		SE¼ of NE¼																														
	Clarence Roy Dean + Elizabeth Anna Dean		N50' of $100' of Govt Lot 1					1 75		24						378	18 ~~22~~			396 ~~400~~	PAID IN FULL	JUN 16 1943	6004		396								
	State of Minnesota		NE¼ of NW¼																														
	Bjarne + Verna Andreasen		NW¼ of NW¼				40			H. 61						962	136			962	Balance Paid	NOV 3 1943	10993		489		473						~~Unpaid Taxes~~
	Elevine Andreasen		~~SW¼ of NW¼~~ Lot 1 less N100' of $700' less N100' of $200'					26 59		183						2888	~~144~~			3032 ~~3052~~	PART PAID	JUN 16 1943	6035		489		1512						
	State of Minnesota (Cont. to Elevine + Oswald Andreasen)		~~SE¼ of NW¼~~ Lot 3					26 45		72					SOLD FOR TAXES	1136	~~57~~			1190 ~~1200~~	2nd Half Paid	NOV 9 1943	10534										
	Stanley O. Malvina A. + Anna M. Lahness		N100' of $650' of Lot 1					2 53		82					SOLD FOR TAXES	1294	~~74~~			1354 ~~1368~~	1st Half Paid	JUN 16 1943	6016				1354						
	Conrad + Mary Langhr		~~NE¼ of SW¼~~ 1/2 of Lot 1 lying N. this to the lake					50		59					SOLD FOR TAXES	930	~~54~~			984 ~~1000~~	PAID IN FULL	JUN 16 1943	6017				1190				774		
	Clarence Roy + Elizabeth Anna Dean		NW¼ of SW¼				40			83						1310	~~74~~			1354 ~~1370~~	PAID IN FULL	JUN 16 1943	6004		1354								
	R. A. Arnack		SW¼ of SW¼				40			238					SOLD FOR TAXES	3756	~~214~~			3970 ~~3970~~											3422		
			SE¼ of SW¼																														
	Ole Lahness		N50' of $700' of Lot 1					1 25		82						1294	60 ~~74~~			1354 ~~1360~~	PAID IN FULL	JUN 19 1943	6436		1354	20							
	Wm. F. + Louise M. Plachte	Lula Plachte	~~NE¼ of SE¼~~ N100' of $200' of Lot 1					2 50		184						2904	~~136~~ ~~160~~			3040 ~~3070~~	~~Balance Paid~~	~~NOV 3 1943~~	~~10993~~										~~15.75 to date~~
			NW¼ of SE¼																		PART PAID	JUN 16 1943	6035		1525		1515						
			SW¼ of SE¼																														
			SE¼ of SE¼																														
	Clarence Roy Dean + Elizabeth Anna Dean		S50' of Govt Lot 1					1 25		110 ~~213~~				Assd $1.25		1736 ~~2360~~	82 ~~154~~ ~~172~~			1818 ~~2532~~	2nd Half Paid	OCT 29 1943	10934		909								~~Taxes assessed~~
							182	32		61 H. 1220 N.H. 1281						2021 2	904 ~~1078~~			2912 ~~2910~~	1st Half Paid	JUL 8 1943	6665								4906		1706 A

Tax List of Real Property in the Town of Crooked Lake

In Whose Name Assessed		To Whom Transferred	Sub-Division	Sec. or Lot	Town or Block	Range	No. of Acres: Acres	No. of Acres: 100s	No. of School District	Valuation (Dollars)	Valuation by School Districts: District No. Un. Rate 137.7 Mills (Dollars)	District No. ..... Rate ..... Mills (Dollars)	District No. ..... Rate ..... Mills (Dollars)	District No. ..... Rate ..... Mills (Dollars)	Sold for Taxes (Dollars)	Rate and Tax Less Homestead Exemption ..... Mills ($ cts.)	State Tax on Non-Homestead ..... Mills 7.37 ($ cts.)	Total General Taxes ($ cts.)	Special Assessments ($ cts.)	Special Assessments ($ cts.)	Special Assessments ($ cts.)	Special Assessments ($ cts.)	Total Taxes	Paid	When Paid: Month	When Paid: Day	When Paid: Year	Number of Receipt	March Settlement 1943	June Settlement 1943	Penalty	November Settlement 1943	Penalty	Collections to First Monday in January 1944	Penalty	Delinquent on First Monday in January 1944	Total Delinquent Tax and Penalty	Remarks
Cleveland Land Co.	1		NE¼ of NE¼	15	139	26	40				83				SOLD FOR TAXES	13.10	~~.74~~ .62						~~13.84~~ 13.72														13.72	
"	2		NW¼ of NE¼				40				83				SOLD FOR TAXES	13.10	~~.74~~ .62						~~13.84~~ 13.72														13.72	
"	3		SW¼ of NE¼				40				83				SOLD FOR TAXES	13.10	~~.74~~ .62						~~13.84~~ 13.72														13.72	
"	4		SE¼ of NE¼				40				83				SOLD FOR TAXES	13.10	~~.74~~ .62						~~13.84~~ 13.72														13.72	
	5																																						
"	6		NE¼ of NW¼				40				83				SOLD FOR TAXES	13.10	~~.74~~ .62						~~13.84~~ 13.72														13.72	
"	7		NW¼ of NW¼				40				83				SOLD FOR TAXES	13.10	~~.74~~ .62						~~13.84~~ 13.72														13.72	
"	8		SW¼ of NW¼				40				83				SOLD FOR TAXES	13.10	~~.74~~ .62						~~13.84~~ 13.72														13.72	
"	9		SE¼ of NW¼				40				83				SOLD FOR TAXES	13.10	~~.74~~ .62						~~13.84~~ 13.72														13.72	
	10																																						
"	11		NE¼ of SW¼				40				83				SOLD FOR TAXES	13.10	~~.74~~ .62						~~13.84~~ 13.72														13.72	
"	12		NW¼ of SW¼				40				83				SOLD FOR TAXES	13.10	~~.74~~ .62						~~13.84~~ 13.72														13.72	
"	13		SW¼ of SW¼				40				83				SOLD FOR TAXES	13.10	~~.74~~ .62						~~13.84~~ 13.72														13.72	
"	14		SE¼ of SW¼				40				83				SOLD FOR TAXES	13.10	~~.74~~ .62						~~13.84~~ 13.72														13.72	
	15																																						
"	16		NE¼ of SE¼				40				83				SOLD FOR TAXES	13.10	~~.74~~ .62						~~13.84~~ 13.72														13.72	
"	17		NW¼ of SE¼				40				83				SOLD FOR TAXES	13.10	~~.74~~ .62						~~13.84~~ 13.72														13.72	
"	18		SW¼ of SE¼				40				83				SOLD FOR TAXES	13.10	~~.74~~ .62						~~13.84~~ 13.72														13.72	
"	19		SE¼ of SE¼				40				83				SOLD FOR TAXES	13.10	~~.74~~ .62						~~13.84~~ 13.72														13.72	
	20																																						
							640				1328 N.H.					20.96	~~1.18~~ .92						~~22.14~~ 21.92														21.92	

	IN WHOSE NAME ASSESSED		TO WHOM TRANSFERRED	SUB-DIVISION	Sec. or Lot	Town or Block	Range	NO. OF ACRES Acres	NO. OF ACRES 100s	No. of School District	VALUATION	VALUATION BY SCHOOL DISTRICTS: District No. ..... Rate 157.79 Mills	District No. ..... Rate ..... Mills	District No. ..... Rate ..... Mills	District No. ..... Rate ..... Mills	SOLD FOR TAXES	Rate and Tax Less Homestead Exemption ..... Mills	State Tax on Non-Homestead .4.. Mills 7.39	TOTAL GENERAL TAXES	SPECIAL ASSESSMENTS	TOTAL TAXES	PAID	WHEN PAID	Number of Receipt	March Settlement 1943	June Settlement 1943	Penalty	November Settlement 1943	Penalty	Collections to First Monday in January 1944	Penalty	Delinquent on First Monday in January 1944	Total Delinquent Tax and Penalty	REMARKS
											Dollars	Dollars	Dollars	Dollars	Dollars	Dollars	$ cts.	$ cts.	$ cts.	$ cts.			Month Day Year											
1	State of Minnesota			~~NE¼ of NE¼~~ Lot 1	16	139	26																												
2	State of Minnesota			~~NW¼ of NE¼~~																															
3	Frank E. Simmons		State of Minnesota	~~SW¼ of NE¼~~ " 2				57	54			120				SOLD FOR TAXES	1894	~~88~~ ~~103~~			~~1982~~ ~~2603~~	Dof.											1982 Canc.	
4	"		State of Minnesota	SE¼ of NE¼																															
5																	1467	69			1536														
6	Stasca Realty Co.		Neal W. & Mary E. Lovenes	~~NE¼ of NW¼~~ E½ " 8				~~32~~ 32	~~54~~ 24			186				Stricken off on claim of Johnson 7/7/44	~~2434~~	~~159~~ ~~168~~			~~3072~~ ~~3702~~								(all of Lot 6)			3072 of 3379	
7	Neal & Thelma Johnson			NW¼ of NW¼ W½ of Lot 8				22	00								1467	69			1536														
8				SW¼ of NW¼																															
9				SE¼ of NW¼																															
10																																			
11	State of Minnesota			~~NE¼ of SW¼~~ " 6																															
12	State of Minnesota			NW¼ of SW¼																															
13	State of Minnesota			SW¼ of SW¼																															
14	State of Minnesota			~~SE¼ of SW¼~~ " 5																															
15																																			
16	Frank E. Simmons		State of Minnesota	~~NE¼ of SE¼~~ " 3				54	73			114				SOLD FOR TAXES	1798	~~84~~ ~~102~~			~~1882~~ ~~1900~~	Dof.											1882 Canc.	
17	"		State of Minnesota	NW¼ of SE¼																															
18	State of Minnesota			~~SW¼ of SE¼~~ " 4																															
19	State of Minnesota			SE¼ of SE¼																															
20																																			3864 Canc.
								157	51			420	71.70				6626	~~378~~ 310			~~7004~~ 6936												307	

	IN WHOSE NAME ASSESSED	TO WHOM TRANSFERRED	SUB-DIVISION	Sec. or Lot	Town or Block	Range	NO. OF ACRES Acres	NO. OF ACRES 100s	No. of School District	VALUATION	VALUATION BY SCHOOL DISTRICTS District No. 1 Rate 15.71 Mills	District No. ..... Rate ..... Mills	District No. ..... Rate ..... Mills	District No. ..... Rate ..... Mills	SOLD FOR TAXES	Rate and Tax Less Homestead Exemption ..... Mills	State Tax on Non-Homestead ..... Mills 7.39	TOTAL GENERAL TAXES	SPECIAL ASSESSMENTS	TOTAL TAXES	PAID	WHEN PAID Month Day Year	Number of Receipt	March Settlement 1943	June Settlement 1943	Penalty	November Settlement 1943	Penalty	Collections to First Monday in January 1944	Penalty	Delinquent on First Monday in January 1944	Total Delinquent Tax and Penalty	REMARKS
										Dollars	Dollars	Dollars	Dollars	Dollars	Dollars	$ cts.	$ cts.	$ cts.	$ cts.														
1	Stasco Realty Co.	James & Mae R. Wilkins	~~NE¼ of NE¼~~ Lot 6	17	139	26	50	98			176					2778	130 ~~156~~			2908 ~~2936~~											2908	3199	
2	Stasco Realty Co.		~~NW¼ of NE¼~~ " 5				23	56			117				SOLD FOR TAXES	1846	~~106~~			1932 ~~1952~~	PAID IN FULL	JUN 2 1943	5058		1932								
3			~~SW¼ of NE¼~~																														
4			SE¼ of NE¼																														
5																																	
6	"		~~NE¼ of NW¼~~ " 1				48	34			265					4182	196 ~~258~~			4378 ~~4420~~	PAID IN FULL	July 29 1943	9342		4378								
7			NW¼ of NW¼																														
8	"		~~SW¼ of NW¼~~ " 2				25	16			86					1356	64 ~~78~~			1420 ~~1434~~	PAID IN FULL	July 29 1943	9342		1420								
9	"	Lawrence John Kanow & Mildred Kanow (Life Lease)	~~SE¼ of NW¼~~ " 4				40	69			113					1782	84 ~~102~~			1866 ~~1884~~	PAID IN FULL	MAY 27 1943	4668		1866								
10																																	
11			NE¼ of SW¼																	1436 ~~1450~~											1436	1580	
12	"	Eugene O. & Anna F. Bagne	~~NW¼ of SW¼~~ " 3				21	13			87					1372	64 ~~78~~			1370 ~~1386~~											1370	1507	
13	"	James Wilkins	SW¼ of SW¼				40				83					1310	~~76~~			1370 ~~1386~~											1370	1507	
14	"		SE¼ of SW¼				40				83					1310	69 ~~76~~			1379 ~~1396~~													
15																																	
16	"		NE¼ of SE¼				40				83				SOLD FOR TAXES	1310	69 ~~76~~			1370 ~~1386~~											1370	1507	
17	"	Geo. & Sophie Muchow	NW¼ of SE¼				40				110				SOLD FOR TAXES	1736	~~92~~			1828 ~~1844~~	PAID IN FULL	OCT 25 1943	0772				1818	64			2536		
18	"		~~SW¼ of SE¼~~ " 8				36	54			153				SOLD FOR TAXES	2414	~~128~~			~~2542~~											1922		
19	"		~~SE¼ of SE¼~~ " 7				33	75			117				SOLD FOR TAXES	1846	~~106~~			~~1952~~													
20																																	
							450	15			1473	N.H.				23242	~~1330~~ 1084			~~24572~~ 24326											12912		

	In Whose Name Assessed	To Whom Transferred	Sub-Division	Sec. or Lot	Town or Block	Range	No. of Acres: Acres	No. of Acres: 100s	No. of School District	Valuation	Valuation by School Districts: District No. ..... Rate 15.74 Mills	District No. ..... Rate ..... Mills	District No. ..... Rate ..... Mills	District No. ..... Rate ..... Mills	Sold for Taxes
										Dollars	Dollars	Dollars	Dollars	Dollars	Dollars
1	Cleveland Land Co.		NE¼ of NE¼	18	139	26	40				83				SOLD FOR TAXES
2	"		NW¼ of NE¼				40				83				SOLD FOR TAXES
3	John E. Andrus, Jr. & Faye C. Andrus		SW¼ of NE¼				40				83				SOLD FOR TAXES
4	" "		SE¼ of NE¼				40				83				SOLD FOR TAXES
5															
6	Stasca Realty Co.	State of Minnesota	NE¼ of NW¼				40				55				SOLD FOR TAXES
7	Monita Improvement Co.		NW¼ of NW¼				38	34			52				
8	"		SW¼ of NW¼				38	81			108				
9	"		SE¼ of NW¼				40				110				
10															
11	Stasca Realty Co.	State of Minnesota	NE¼ of SW¼				40				138				SOLD FOR TAXES
12	Monita Improvement Co.		NW¼ of SW¼				39	28			138				
13	Stasca Realty Co.	State of Minnesota	~~SW¼ of SW¼~~ Lot 1				39	76			110				SOLD FOR TAXES
14	"	Clifford L. Thom & Clara Thom	SE¼ of SW¼				40				110				
15															
16	John E. Andrus, Jr. & Faye C.	Andrus	NE¼ of SE¼				40				166				SOLD FOR TAXES
17	"		NW¼ of SE¼				40				900				
18	Stasca Realty Co.		SW¼ of SE¼				40				110				SOLD FOR TAXES
19	"	William & Bertha Cory	SE¼ of SE¼				40				138			Check #7719	
20															
							636	19			2467 N.H.				

	Rate and Tax Less Homestead Exemption ..... Mills $ cts.	State Tax on Non-Homestead 7.5 Mills 7.39 $ cts.	Total General Taxes $ cts.	Special Assessments $ cts.	Total Taxes	Paid	When Paid Month Day Year	Number of Receipt	March Settlement 1943	June Settlement 1943	Penalty	November Settlement 1943	Penalty	Collections to First Monday in January 1944	Penalty	Delinquent on First Monday in January 1944	Total Delinquent Tax and Penalty	Remarks
1	1310	~~62~~			~~1372~~											1372		
2	1310	~~62~~			~~1372~~											1372		
3	1310	~~62~~			~~1372~~	PAID IN FULL	MAY 11 1943	4263		2744								
4	1310	~~62~~			~~1372~~	PAID IN FULL	MAY 11 1943											
5																		
6	868	~~40~~			~~908~~	Inf.										908	Canc.	
7	858	~~39~~			~~897~~	2nd Half Paid	OCT 20 1943	4449										
8	820	~~40~~			~~860~~	1st Half Paid	JUL 23 1943	3498		1321		1321						
9	1704	~~80~~			~~1784~~	2nd Half Paid	OCT 20 1943	4449										
10	1730	~~80~~			~~1810~~	1st Half Paid	JUL 23 1943	3498		908		908						
11	2178	~~102~~			~~2280~~											2280	Canc.	
12	2178	~~102~~			~~2280~~	2nd Half Paid	OCT 20 1943	4449										
13	1730	~~80~~			~~1810~~	1st Half Paid	JUL 23 1943	3498		1140		1140						
14	1730	~~80~~			~~1810~~	Inf.										1816	Canc.	
15																		
16	2620	~~122~~			~~2742~~	PAID IN FULL	JUN 3 1943	3097		1816								
17		~~664~~			~~14664~~	PAID IN FULL	MAY 11 1943	4263		17606								
18	14200	~~810~~			~~15010~~	PAID IN FULL	MAY 11 1943											
19	1730	~~80~~			~~1810~~	PAID IN FULL	OCT 2 1943	4908				1816	54					
	1594	~~74~~			~~1668~~													
	2178	~~102~~			~~2280~~	PAID IN FULL	JUL 26 1943	4454		1670	32							
20																		
	38930	~~2230~~			~~41160~~													
		1818			40748											27744		

Remarks: E. Cadwell; G.E.A.; 5.00 Canc.

SECURITY PRINTING COMPANY, ST. CLOUD, MINN.

	IN WHOSE NAME ASSESSED	TO WHOM TRANSFERRED	SUB-DIVISION	Sec. or Lot	Town or Block	Range	NO. OF ACRES Acres	NO. OF ACRES 100s	No. of School District	VALUATION	VALUATION BY SCHOOL DISTRICTS District No. ..... Rate 157.7 Mills	District No. ..... Rate ..... Mills	District No. ..... Rate ..... Mills	District No. ..... Rate ..... Mills	SOLD FOR TAXES	Rate and Tax Less Homestead Exemption ..... Mills	State Tax on Non-Homestead ~~.7~~ Mills .739	TOTAL GENERAL TAXES	SPECIAL ASSESSMENTS						TOTAL TAXES	PAID	WHEN PAID Month Day Year	Number of Receipt	March Settlement 1943	June Settlement 1943	Penalty	November Settlement 1943	Penalty	Collections to First Monday in January 1944	Penalty	Delinquent on First Monday in January 1944	Total Delinquent Tax and Penalty	REMARKS
										Dollars	Dollars	Dollars	Dollars	Dollars	Dollars	$ cts.	$ cts.	$ cts.	$ cts.	$ cts.	$ cts.	$ cts.	$ cts.	$ cts.														
	~~Itasca Realty Co.~~ Wm Cory + Bertha Cory		NE¼ of NE¼	19	139	26	40				60 ~~83~~		Abst. 4 7719			9.48 ~~13.10~~	.4462 ~~.739~~							9.92 ~~13.77~~	PAID IN FULL	JUL 26 1943	8703		9.92	2.1							380 acres
"			NW¼ of NE¼				40				83					13.10	.6762 ~~.739~~							13.72 ~~13.77~~													
"		S. F. Baldridge + Lynn E. Boyd	SW¼ of NE¼				40				83				SOLD FOR TAXES	13.10	.6762 ~~.739~~							13.72 ~~13.77~~	PAID IN FULL	OCT 2 1943	9908					13.72	48				
"		State of Minnesota	SE¼ of NE¼				40				83				SOLD FOR TAXES	13.10	.6762 ~~.739~~							13.72 ~~13.77~~	PAID IN FULL	OCT 25 1943	10588					13.72	47				
																									Dof.										13.72	Canc	
	~~Itasca~~	Clifford R. Hoon + Earl Hoon	NE¼ of NW¼				40				83					13.10	.6762 ~~.739~~							13.72 ~~13.77~~	PAID IN FULL	JUN 3 1943	5097		13.72								
"		State of Minnesota	NW¼ of NW¼				40				83				SOLD FOR TAXES	13.10	.6762 ~~.739~~							13.72 ~~13.77~~	Dof.										13.72	Canc.	
"			SW¼ of NW¼				40				83					13.10	.6762 ~~.739~~							13.72 ~~13.77~~											13.72	J 1507	
"			SE¼ of NW¼				40				83					13.10	.6762 ~~.739~~							13.72 ~~13.77~~											13.72	J 1507	
"		S. F. Baldridge + Lynn E. Boyd	NE¼ of SW¼				40				83				SOLD FOR TAXES	13.10	.6762 ~~.739~~							13.72 ~~13.77~~	PAID IN FULL	OCT 25 1943	10539					13.72	47				
"		State of Minnesota	NW¼ of SW¼				40				55				SOLD FOR TAXES	8.68	.44 ~~.50~~							9.08 ~~9.17~~	Dof.										9.08	Canc.	
"			SW¼ of SW¼				40				55				SOLD FOR TAXES	8.68	.44 ~~.50~~							9.08 ~~9.17~~											9.08	J 999	
Monte Improvement Co.			SE¼ of SW¼				40				83					13.10	.6762 ~~.739~~							13.72 ~~13.77~~	2nd Half Paid ~~1st Half Paid~~	OCT 20 1943	6497		6.86			6.86					
																									2nd Half Paid ~~1st Half Paid~~	OCT 20 1943	10497										
"			NE¼ of SE¼				40				83					13.10	.6762 ~~.739~~							13.72 ~~13.77~~	2nd Half Paid ~~1st Half Paid~~	OCT 20 1943	5496		13.72			13.72					
"			NW¼ of SE¼				40				83					13.10	.6762 ~~.739~~							13.72 ~~13.77~~													
State of Minnesota			SW¼ of SE¼																																				
State of Minnesota			SE¼ of SE¼																																				
																																							36.52 Canc.
							560				1106 77.71					17.456	~~.988~~ .824							~~18.444~~ 18.280											36.52		38 A

	In Whose Name Assessed		To Whom Transferred	Sub-Division	Sec. or Lot	Town or Block	Range	No. of Acres: Acres	No. of Acres: 100s	No. of School District	Valuation	Valuation by School Districts: District No. Mun. Rate 57.7 Mills	District No. ..... Rate ..... Mills	District No. ..... Rate ..... Mills	District No. ..... Rate ..... Mills	Sold for Taxes
											Dollars	Dollars	Dollars	Dollars	Dollars	Dollars
	Itasca Realty Co.	1	State of Minnesota	~~NE¼ of NE¼~~ Lot 1	20	139	26	32	13			66				SOLD FOR TAXES
		2		NW¼ of NE¼												
	State of Minnesota	3		~~SW¼ of NE¼~~ " 2												
	State of Minnesota	4		SE¼ of NE¼												
		5														
	~~Itasca Realty Co.~~	6	Clyde Rouen	~~NE¼ of NW¼~~ " 4				31	42			86				SOLD FOR TAXES
	Itasca Realty Co.	7		NW¼ of NW¼				40				110				SOLD FOR TAXES
	"	8	State of Minnesota	SW¼ of NW¼				40				55				SOLD FOR TAXES
	"	9	State of Minnesota	~~SE¼ of NW¼~~ " 3				39	13			55				SOLD FOR TAXES
		10														
	Cleveland Land Co.	11	State of Minnesota	NE¼ of SW¼				40				55				SOLD FOR TAXES
	Monita Improvement Co.	12		NW¼ of SW¼				40				55				
	"	13		SW¼ of SW¼				40				55				
	"	14		SE¼ of SW¼				40				55				
		15														
	Clover Land Co.	16		NE¼ of SE¼				40				55				SOLD FOR TAXES
	Monita Improvement Co.	17		NW¼ of SE¼				40				55				
	State of Minnesota	18		SW¼ of SE¼												
	Clover Land Co.	19		SE¼ of SE¼				40				55				SOLD FOR TAXES
		20														
								462	68			757	71 Tot.			

	Rate and Tax Less Homestead Exemption ..... Mills	State Tax on Non-Homestead 7.39 Mills	Total General Taxes	Special Assessments						Total Taxes	Paid	When Paid (Month Day Year)	Number of Receipt	March Settlement 1943	June Settlement 1943	Penalty	November Settlement 1943	Penalty	Collections to First Monday in January 1944	Penalty	Delinquent on First Monday in January 1944	Total Delinquent Tax and Penalty		Remarks
	$ cts.	$ cts.	$ cts.	$ cts.	$ cts.	$ cts.	$ cts.	$ cts.	$ cts.															
1	1042	~~49~~ ~~60~~								~~1090~~ ~~1102~~	Inf.										1090	Canc.		
2																								
3																								
4																								
5																								
6	1356	~~44~~ ~~70~~								~~1400~~ ~~1426~~	PAID IN FULL	MAY 24 1943	1453		1420									
7	1736	~~80~~								~~1816~~ ~~1836~~											1816			
8	868	~~40~~ ~~50~~								~~908~~ ~~918~~											908	Canc.		
9	868	~~40~~ ~~50~~								~~908~~ ~~918~~	Inf.										908	Canc.		
10																								
11	868	~~40~~ ~~50~~								~~908~~ ~~918~~	2nd Half Paid	OCT 20 1943									908	Canc.		
12	868	~~40~~ ~~50~~								~~908~~ ~~918~~	1st Half Paid / 2nd Half Paid	JUL 24 1943 / OCT 20 1943												
13	868	~~40~~ ~~50~~								~~908~~ ~~918~~	1st Half Paid / 2nd Half Paid	JUL 24 1943 / OCT 20 1943	$454.50 / $454.50		1362		1362							
14	868	~~40~~ ~~50~~								~~908~~ ~~918~~	1st Half Paid	JUL 24 1943												
15																								
16	868	~~40~~ ~~50~~								~~908~~ ~~918~~	2nd Half Paid	OCT 20 1943	$454.50								908			
17	868	~~40~~ ~~50~~								~~908~~ ~~918~~	1st Half Paid	JUL 24 1943	$454.50		454		454							
18																								
19	868	~~40~~ ~~50~~								~~908~~ ~~918~~											908			
20																								
	11946	~~688~~ 552								~~12634~~ 12498											3632			38.14 Canc.

SECURITY PRINTING COMPANY, ST. CLOUD, MINN.

	IN WHOSE NAME ASSESSED	TO WHOM TRANSFERRED	SUB-DIVISION	Sec. or Lot	Town or Block	Range	NO. OF ACRES Acres	NO. OF ACRES 100s	No. of School District	VALUATION	VALUATION BY SCHOOL DISTRICTS District No. Mm. Rate 157.79 Mills	District No. ..... Rate ..... Mills	District No. ..... Rate ..... Mills	District No. ..... Rate ..... Mills	SOLD FOR TAXES
										Dollars	Dollars	Dollars	Dollars	Dollars	Dollars
1	State of Minnesota		NE¼ of NE¼	21	139	26									
2	Monita Improvement Co.		NW¼ of NE¼				40				55				
3	Nellie + Louie Hubachek	State of Minnesota	SW¼ of NE¼				~~40~~								
4	State of Minnesota		SE¼ of NE¼												
5															
6	State of Minnesota		NE¼ of NW¼												
7	Monita Improvement Co.		NW¼ of NW¼				40				55				
8	Fred Sellar	State of Minnesota	SW¼ of NW¼				40				55				SOLD FOR TAXES
9	State of Minnesota		SE¼ of NW¼												
10															
11			NE¼ of SW¼												
12	Con Tiggle		NW¼ of SW¼				40				55				
13	State of Minnesota		SW¼ of SW¼												
14	Fuller, Wilson + Olson	N 880' of	SE¼ of SW¼				27				56				
15	State of Minnesota		SE¼ SW¼ less N 880'												
16	Monita Improvement Co.		NE¼ of SE¼				40				83				
17	"		NW¼ of SE¼				40				83				
18	State of Minnesota	10 acs of	SW¼ of SE¼												
19	State of Minnesota		SE¼ of SE¼												
20	Frank Dolence		S½ of SW¼ SE¼ + NE¼ SW¼ SE¼				30				62				SOLD FOR TAXES
							337				504 N.N.				

	Rate and Tax Less Homestead Exemption ..... Mills	State Tax on Non-Homestead 9 Mills 7.39	TOTAL GENERAL TAXES	SPECIAL ASSESSMENTS						TOTAL TAXES	PAID	WHEN PAID Month Day Year	Number of Receipt	March Settlement 1943	June Settlement 1943	Penalty	November Settlement 1943	Penalty	Collections to First Monday in January 1944	Penalty	Delinquent on First Monday in January 1944	Total Delinquent Tax and Penalty	REMARKS
	$ cts.	$ cts.	$ cts.	$ cts.	$ cts.	$ cts.	$ cts.	$ cts.															
1																							
2	868	~~40~~ 50								908 ~~418~~	2nd Half Paid 1st Half Paid	OCT 20 1943 JUL 24 1943	10450 8449		454		454						
3																							
4																							
5																							
6																							
7	868	~~40~~ 50								908 ~~418~~	2nd Half Paid 1st Half Paid	OCT 20 1943 JUL 24 1943	10450 8449		454		454						
8	868	~~40~~ 50								908 ~~418~~	Forf.										908	Canc.	
9																							
10																							
11																							
12	868	~~40~~ 50								908 ~~418~~	PAID IN FULL	JUN 15 1943	5719		908								
13																							
14	884	~~40~~ 50								924 ~~434~~	PAID IN FULL	FEB 24 1943	1515	924									
15																							
16	1310	~~62~~ 74								1372 ~~1284~~	2nd Half Paid 1st Half Paid	OCT 20 1943 JUL 24 1943	10450 8449		1372		1372						
17	1310	~~62~~ 74								1372 ~~1284~~	2nd Half Paid 1st Half Paid	OCT 20 1943 JUL 24 1943											
18																							
19																							
20	978	~~46~~ 56								1024 ~~1034~~											1024		9.18 Canc
	7954	~~454~~								~~8408~~													
		370								8324											1024		

SECURITY PRINTING COMPANY, ST. CLOUD, MINN.

	In Whose Name Assessed	To Whom Transferred	Sub-Division	Sec. or Lot	Town or Block	Range	No. of Acres: Acres	No. of Acres: 100s	No. of School District	Valuation (Dollars)	Valuation by School Districts: District No. Un. Rate 157.79 Mills (Dollars)	District No. ..... Rate ..... Mills (Dollars)	District No. ..... Rate ..... Mills (Dollars)	District No. ..... Rate ..... Mills (Dollars)	Sold for Taxes (Dollars)	Rate and Tax Less Homestead Exemption ..... Mills ($ cts.)	State Tax on Non-Homestead ..... Mills 7.39 ($ cts.)	Total General Taxes ($ cts.)	Special Assessments ($ cts.)	Special Assessments ($ cts.)	Special Assessments ($ cts.)	Special Assessments ($ cts.)	Special Assessments ($ cts.)	Total Taxes		Paid	When Paid (Month Day Year)	Number of Receipt	March Settlement 1943	June Settlement 1943	Penalty	November Settlement 1943	Penalty	Collections to First Monday in January 1944	Penalty	Delinquent on First Monday in January 1944	Total Delinquent Tax and Penalty		Remarks
1	State of Minnesota		NE¼ of NE¼	27	139	26																																			
2	State of Minnesota		NW¼ of NE¼																																						
3	State of Minnesota		SW¼ of NE¼																																						
4	Martina Johnson Jr. & Ed. S. P. Strande Jr. Int.		SE¼ of NE¼				40				55				SOLD FOR TAXES	868	~~40~~ 50							~~908~~ ~~418~~											908	999		
5	State of Minnesota		S½ of N½ of NW¼																																						
6	State of Minnesota	E½ of	NE¼ of NW¼																																						
7	State of Minnesota		NW¼ of NW¼																																						
8	State of Minnesota		SW¼ of NW¼																																						
9	State of Minnesota		SE¼ of NW¼																																						
10	State of Minnesota		N½ of N½ of NW¼																																						
11	State of Minnesota		NE¼ of SW¼																																						
12	Paul Skalla State of Minnesota		NW¼ of SW¼				40				55				SOLD FOR TAXES	868	~~40~~ 50							~~908~~ ~~418~~	Int.										908	Canc.		
13	State of Minnesota		SW¼ of SW¼																																						
14	State of Minnesota		SE¼ of SW¼																																						
15																																									
16	Martina Johnson Jr. & Ed. S. P. Strande Jr. Int.		NE¼ of SE¼				40				55				SOLD FOR TAXES	868	~~40~~ 50							~~908~~ ~~418~~											908	999		
17	" "		NW¼ of SE¼				40				55				SOLD FOR TAXES	868	~~40~~ 50							~~908~~ ~~418~~											908	999		
18	" "		SW¼ of SE¼				40				55				SOLD FOR TAXES	868	~~40~~ 50							~~908~~ ~~418~~											908	999		
19	Clover Land Co.		SE¼ of SE¼				40				55				SOLD FOR TAXES	868	~~40~~ 50							~~908~~ ~~418~~											908			
20																																									908 Canc.
							240				330 N.A.					5208	~~300~~ 240							~~5508~~ 5448											4540			

	In Whose Name Assessed	To Whom Transferred	Sub-Division	Sec. or Lot	Town or Block	Range	No. of Acres: Acres	No. of Acres: 100s	No. of School District	Valuation (Dollars)	Valuation by School District: District No. 1 Rate 157.789 Mills (Dollars)	District No. ..... Rate ..... Mills (Dollars)	District No. ..... Rate ..... Mills (Dollars)	District No. ..... Rate ..... Mills (Dollars)	Sold for Taxes (Dollars)
1			NE¼ of NE¼	23	139	26									
2			NW¼ of NE¼												
3			SW¼ of NE¼												
4			SE¼ of NE¼												
5															
6	Geo. S. Thacker		~~NE¼ of NW¼ Lot 8~~				26	34			72				
7	Wegerhauser et al	W. E. Price	NW¼ of NW¼				40	00			~~186~~				
8	State of Minnesota		~~SW¼ of NW¼~~ " 7												
9			SE¼ of NW¼												
10	Allen & Ruby Sommers		770'x120'x710'x330' of Lot 6				7	50			128				SOLD FOR TAXES
11	John M. Hauser & Emma B.	Hauser	Part of Lot 6 - 740'x700'x740'x455'x 5 chains 20'x710'x 5 chains 20'x34'								~~204~~	Abatement # 1737			
12	H. S. & Edna Swanson		~~NE¼ of SW¼~~				12	55							
13	John N. & Emma B. Hauser		Part of Lot 6 - 680'x100'x710'x100'x20'x710'x 90'x34'				2	70			182				
14		Percy K. Miller	Part of Lot 6 - 1000'x680'x1000'x590'				12	60			31 ~~63~~	Abatement # 1736			
15		Ester & Mabel S. Morrell	~~SW¼ of SW¼~~				14	80							
			~~Part of Lot 6 - 100'x660'x630' of Lot 6~~												
			~~SE¼ of SW¼~~				2	20							
16	State of Minnesota		NE¼ of SE¼												
17	Louis A. Laramee	George B. Leonard	~~NW¼ of SE¼ Lot 3~~				41	06			132				SOLD FOR TAXES
18	Ida M. Foreman	Lepeld & Martha Mohn	150'x4 & x531' in ~~Part of Lot 6 - 53'x100' (1 of 1 on place)~~					1							
			86 Rods of Lot 6												
19	State of Minnesota		~~SW¼ of SE¼ - 537'x116' of Lot A~~					~~278~~			68				
20			SE¼ of SE¼												
			(See page 24 for balance of Sec. 23)				454	73			1130	N.H.			

	Rate and Tax Less Homestead Exemption ..... Mills ($ cts.)	State Tax on Non-Homestead 7 Mills 739 ($ cts.)	Total General Taxes ($ cts.)	Special Assessments ($ cts.)	Special Assessments ($ cts.)	Special Assessments ($ cts.)	Special Assessments ($ cts.)	Total Taxes	Paid	When Paid (Month Day Year)	Number of Receipt	March Settlement 1943	June Settlement 1943	Penalty	November Settlement 1943	Penalty	Collections to First Monday in January 1944	Penalty	Delinquent on First Monday in January 1944	Total Delinquent Tax and Penalty	Remarks
1																					
2																					
3																					
4																					
5																					
6	1136	~~54~~						1190	PAID IN FULL	JUN 12 1943	5683		1190								
7	~~1522~~	~~74~~ ~~76~~	Abatement # 1913					165 ~~30 74~~ ~~2100~~	PAID IN FULL	OCT 2 1943	9946				165					14 20	Abated
8																					
9																					
10																			21 14		
11	2020	~~94~~ ~~144~~						2114 ~~2137~~													
12	~~2748~~	16 ~~249~~						~~2997~~	PAID IN FULL	JUL 21 1943	8541		3568								#2 Tax Abated
13	2872	~~134~~						3006 ~~3036~~	PAID IN FULL	FEB 25 1943	1221	30 06									
	~~794~~	28 ~~46~~ ~~66~~						628 ~~1050~~	PAID IN FULL	JUL 21 1943	8541		628								#1 Abated
14																					
15																					
16																					
17	2082	~~99~~ ~~148~~			Balance Paid OCT 21 1943			2180 ~~2230~~	PART PAID	JUL 19 1943 / JUN 14 1943	7759 / 5702		1454		181						~~9.06 Cancelled~~
18	1072	~~50~~ ~~62~~						1122 ~~1134~~	PAID IN FULL	SEP 24 1943	9496				112 22						
19																					
20																					
	17828	~~1012~~ 834						~~18840~~ 18662											21 14		52.02 A

SCHOOL DISTRICTS

IN WHOSE NAME ASSESSED		TO WHOM	District No. ..... Rate .....Mills	District No. ..... Rate .....Mills	SOLD FOR TAXES	Rate and Tax Less Homestead Exemption .....Mills	State Tax on Non-Homestead 7.39 Mills	REMARKS
			Dollars	Dollars	Dollars	$ cts.	$ cts.	
Walter M. & Alethe H. Jaeb	1					1088	50	
A. G. Bogen	2				SOLD FOR TAXES	804	62	
"	3	Eva Rindahl			SOLD FOR TAXES	378	18	
"	4				SOLD FOR TAXES	378	18	
"	5				SOLD FOR TAXES	378	18	
"	6				SOLD FOR TAXES	378	18	
Fred & Emma Donicht	7	Thurston L. & Emma				1136	54	
Oliver Donicht	8	" "				378	18	
Lawrence & Lauretta Rogers						1956	93	
Oliver Orvold	10					1642	78	
Minnie I. Falk	11					1798	85	
A. G. Bogen	12				SOLD FOR TAXES	378	18	
"	13				SOLD FOR TAXES	378	18	
Alice Matthews & Douglas Audette					SOLD FOR TAXES	1752	83	
Nathaniel & Dorothy Goldberg	15					3172		
	16							
	17							
	18							
	19							
	20							
						15994	567	

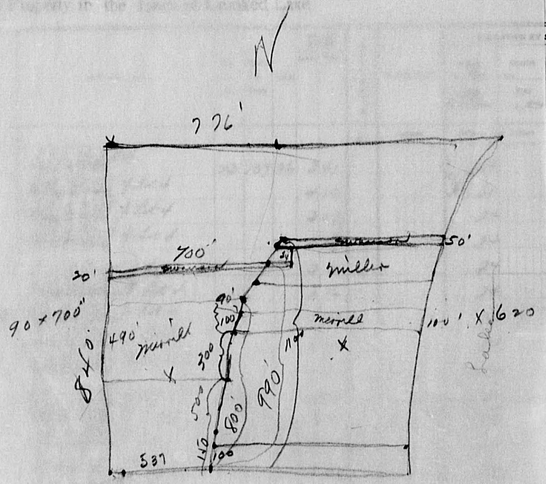

This map is for 1942 tax list

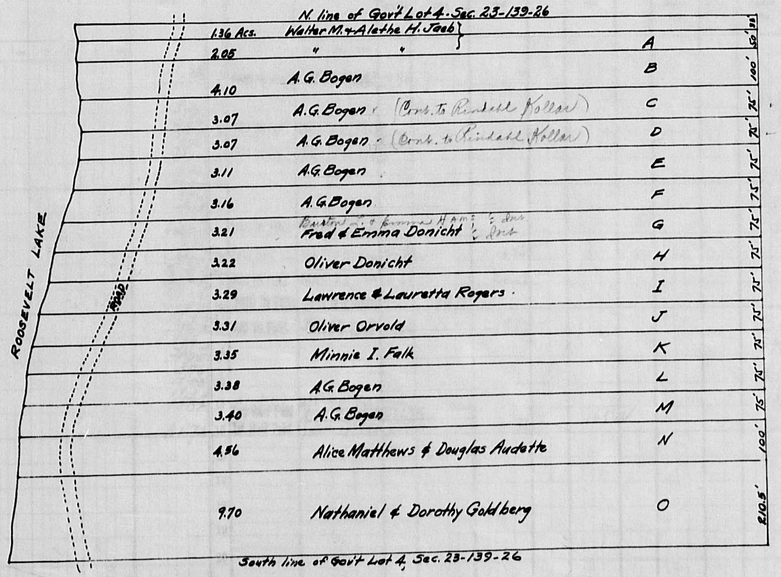

16558
16682

SELGRADE PRINTING COMPANY, ST. CLOUD, MINN.

	In Whose Name Assessed	To Whom Transferred	Sub-Division	Sec. or Lot	Town or Block	Range	No. of Acres: Acres	No. of Acres: 100s	No. of School District	Valuation (Dollars)	Valuation by School Districts: District No. Un. Rate 157.73 Mills (Dollars)	District No. ..... Rate ..... Mills (Dollars)	District No. ..... Rate ..... Mills (Dollars)	District No. ..... Rate ..... Mills (Dollars)	Sold for Taxes (Dollars)	Rate and Tax Less Homestead Exemption ..... Mills ($ cts.)	State Tax on Non-Homestead 78 Mills 7.39 ($ cts.)	Total General Taxes ($ cts.)	Special Assessments	Total Taxes	Paid	When Paid (Month Day Year)	Number of Receipt	March Settlement 1943	June Settlement 1943	Penalty	November Settlement 1943	Penalty	Collections to First Monday in January 1944	Penalty	Delinquent on First Monday in January 1944	Total Delinquent Tax and Penalty	Remarks
	Nestor M. & Alethe H. Gast		783' of Lot 4 ~~NE¼ of NE¼~~	23	139	26	3	41			69					10.88	50 ~~62~~			11.38 ~~11.50~~	1 PAID IN FULL	JUN 11 1943	5660		11.38						8.24	8.84
	A. B. Bogen		100' of 7183' of Lot 4 ~~NW¼ of NE¼~~				4	10			7 51				SOLD FOR TAXES	8.04				8.04 ~~8.20~~	2											
	"	Eva Dudgeh Kohler	175' of 7173' of Lot 4 ~~SW¼ of NE¼~~				3	07			24				SOLD FOR TAXES	3.78	18 ~~22~~			3.96 ~~4.00~~	3 PAID IN FULL	MAY 20 1943	4574		7.92							
	"		175' of 7333' of Lot 4 ~~SE¼ of NE¼~~				3	07			24				SOLD FOR TAXES	3.78	18 ~~22~~			3.96 ~~4.00~~	4 PAID IN FULL	MAY 20 1943										
	"		175' of 7408' of Lot 4				3	11			24				SOLD FOR TAXES	3.78	18 ~~22~~			3.96 ~~4.00~~	5									3.96	4.36
	"		175' of 7483' of Lot 4 ~~NW¼ of NW¼~~				3	16			24				SOLD FOR TAXES	3.78	18 ~~22~~			3.96 ~~4.00~~	6									3.96	4.36
	Fred & Emma Doniecht ~~Ernest~~	7 Hunter L. & Emma Hanes ~~Ernest~~	175' of 7558' of Lot 4 ~~NW¼ of NW¼~~				3	21			72					11.36	54 ~~67~~			11.90 ~~12.00~~	7 PAID IN FULL	MAY 20 1943										
	Oliver Doniecht	8 " " " "	175' of 7633' of Lot 4 ~~SW¼ of NW¼~~				3	22			24					3.78	18 ~~22~~			3.96 ~~4.00~~	8 PAID IN FULL	MAY 20 1943	4512		15.86							
	Lawrence & Lauretta Rogers		175' of 7741' of Lot 4 ~~SE¼ of NW¼~~				3	79			124					19.56	92 ~~1.15~~			20.48 ~~20.65~~	9 PAID IN FULL	MAY 11 1943	4469		20.48							
	Oliver Arnold	10	175' of 7783' of Lot 4				3	31			104					16.42	76 ~~1.00~~			17.18 ~~17.35~~	10 PAID IN FULL	JAN 28 1943	4221	17.18								
	Minnie S. Falk	11	175' of 7851' of Lot 4 ~~NE¼ of SW¼~~				3	35			114					17.98	83 ~~1.05~~			18.81 ~~18.95~~	11 PAID IN FULL	JUN 15 1943	5786		18.81						3.96	4.36
	A. B. Bogen	12	175' of 7923' of Lot 4 ~~NW¼ of SW¼~~				3	38			24				SOLD FOR TAXES	3.78	18 ~~22~~			3.96 ~~4.00~~	12									3.96	4.36
	"	13	175' of 7998' of Lot 4 ~~SW¼ of SW¼~~				3	40			24				SOLD FOR TAXES	3.78	18 ~~22~~			3.96 ~~4.00~~	13									6.82	7.52
	Alice Matthews & ~~Douglas Charlotte~~		100' of 7148' of Lot 4 ~~SE¼ of SW¼~~				4	56			111				SOLD FOR TAXES	17.52	~~1.80~~ 1.61			18.34 ~~18.55~~	14 2nd Half Paid	MAR 20 1943	2971	1.150								
	Nathaniel & Dorothy Goldberg	15	210.5' of Lot 4				9	70			2 201					31.72				31.72	15 1st Half Paid	OCT 25 1943 / June 11 1943	5185 / 6652		15.86		15.86				30.72	
		16	NE¼ of SE¼																		16												
		17	NW¼ of SE¼																		17												
		18	SW¼ of SE¼																		18												
		19	SE¼ of SE¼																		19												
		20																			20												
							57	34			252 21 / 762 77					15.94	5.67 / 6.80			16.58 ~~16.82~~										30.72	
											1014																						

Tax List of Real Property in the Town of Crooked Lake

	IN WHOSE NAME ASSESSED	TO WHOM TRANSFERRED	SUB-DIVISION	Sec. or Lot	Town or Block	Range	NO. OF ACRES Acres	NO. OF ACRES 100s	No. of School District	VALUATION	VALUATION BY SCHOOL DISTRICTS: District No.....Rate .....Mills	District No.....Rate .....Mills	District No.....Rate .....Mills	District No.....Rate .....Mills	SOLD FOR TAXES	Rate and Tax Less Homestead Exemption .....Mills	State Tax on Non-Homestead .....Mills	TOTAL GENERAL TAXES	SPECIAL ASSESSMENTS				TOTAL TAXES		PAID	WHEN PAID			Number of Receipt	March Settlement 1943	June Settlement 1943	Penalty	November Settlement 1943	Penalty	Collections to First Monday in January 1941	Penalty	Delinquent on First Monday in January 1944	Total Delinquent Tax and Penalty		REMARKS
			Roosevelt Soo							Dollars	Dollars	Dollars	Dollars	Dollars	Dollars	$ cts.	$ cts.	$ cts.	$ cts.	$ cts.	$ cts.	$ cts.				Month	Day	Year													
State of Minnesota	1																																								
State of Minnesota	2			6	2																			1																	
State of Minnesota	3			7																				2																	
State of Minnesota	4			8																				3																	
State of Minnesota	5			9																				4																	
State of Minnesota	6			10																				5																	
State of Minnesota	7			11																				6																	
State of Minnesota	8			12																				7																	
Gustave & Ebba Larson	9	State of Minnesota		13																				8																	
" "	10	State of Minnesota		14																				9																	
" "	11	State of Minnesota		15																				10																	
	12			16																				11																	
	13																							12																	
	14																							13																	
	15																							14																	
	16																							15																	
	17																							16																	
	18																							17																	
	19																							18																	
	20																							19																	
																								20																	

SECURITY PRINTING COMPANY, ST. CLOUD, MINN.

In Whose Name Assessed		To Whom Transferred	Sub-Division	Sec. or Lot	Town or Block	Range	No. of Acres: Acres	No. of Acres: 100s	No. of School District	Valuation	Valuation by School District: District No. 2021 Rate 157.79 Mills	District No. ..... Rate ..... Mills	District No. ..... Rate ..... Mills	District No. ..... Rate ..... Mills	Sold for Taxes	Rate and Tax Less Homestead Exemption ..... Mills	State Tax on Non-Homestead ~~.....~~ Mills 7.39	Total General Taxes	Special Assessments				Total Taxes		Paid	When Paid			Number of Receipt	March Settlement 1943	June Settlement 1943	Penalty	November Settlement 1943	Penalty	Collections to First Monday in January 1944	Penalty	Delinquent on First Monday in January 1944	Total Delinquent Tax and Penalty	Remarks
										Dollars	Dollars	Dollars	Dollars	Dollars	Dollars	$ cts.	$ cts.	$ cts.	$ cts.	$ cts.	$ cts.	$ cts.				Month	Day	Year												
	1		NE¼ of NE¼	25	139	26																		1																
	2		NW¼ of NE¼																					2																
	3		SW¼ of NE¼																					3																
Immigration Land Co.	4		SE¼ of NE¼				40				83				SOLD FOR TAXES	1310	~~7.39~~ 62						~~1387~~ 1372	4													1372	1509	
	5																							5																
	6		NE¼ of NW¼																					6																
	7		NW¼ of NW¼																					7																
	8		SW¼ of NW¼																					8																
	9		SE¼ of NW¼																					9																
	10																							10																
	11		NE¼ of SW¼																					11																
	12		NW¼ of SW¼																					12																
	13		SW¼ of SW¼																					13																
	14		SE¼ of SW¼																					14																
	15																							15																
State of Minnesota (Cont. to Mrs Rosalie Austin)	16		NE¼ of SE¼				40				N 33				SOLD FOR TAXES	520							520	16	✓													520		
	17		NW¼ of SE¼																					17																
State of Minnesota ("	18	")	SW¼ of SE¼				40				N 33				SOLD FOR TAXES	520							520	18	✓													520		
State of Minnesota ("	19	")	SE¼ of SE¼				40				N 33				SOLD FOR TAXES	520							520	19	✓													520		
	20																							20																
							160				99 N 83 N.N. 182					2870	~~7.39~~ 62						~~2909~~ 2932													2932		

SECURITY PRINTING COMPANY, ST. CLOUD, MINN.

	In Whose Name Assessed	To Whom Transferred	Sub-Division	Sec. or Lot	Town or Block	Range	No. of Acres: Acres	No. of Acres: 100s	No. of School District	Valuation (Dollars)	Valuation by School Districts: District No. Non. Rate 157.79 Mills (Dollars)	District No. ..... Rate ..... Mills (Dollars)	District No. ..... Rate ..... Mills (Dollars)	District No. ..... Rate ..... Mills (Dollars)	Sold for Taxes (Dollars)	Rate and Tax Less Homestead Exemption ..... Mills ($ cts.)	State Tax on Non-Homestead Rate 7.37 Mills ($ cts.)	Total General Taxes ($ cts.)	Special Assessments ($ cts.)	Special Assessments ($ cts.)	Special Assessments ($ cts.)	Special Assessments ($ cts.)	Total Taxes	Paid	When Paid (Month Day Year)	Number of Receipt	March Settlement 1943	June Settlement 1943	Penalty	November Settlement 1943	Penalty	Collections to First Monday in January 1944	Penalty	Delinquent on First Monday in January 1944	Total Delinquent Tax and Penalty	Remarks
	The Shoponac Co.		NE¼ of NE¼	26	139	26	40				83				SOLD FOR TAXES	1310	62						1372											1372		
	Clover Land Co.		NW¼ of NE¼				40				83					1310	62						1372											1372	1509	
	"		SW¼ of NE¼ Lot 4				35	51			149					2352	110						2462											2462	2708	
	Catherine Helsing		466.2'x166.2'x60.2'x301' of Lot 5 SE¼ of NE¼				1	00			H 407				SOLD FOR TAXES	6422							6422	PAID IN FULL	SEP 18 1943	9748				6422	193					
	Abbie J. Moore		NE¼ of NW¼ 1/3 ac. of Lot 7					33			H 31					440	25	Abatement #2001					465	PAID IN FULL	JUN 11 1943	5662		5.12	Refund W. #73244		10-5-43	(H7.99)	2.28		Abated
	John B. Gugette + Emma Gugette Hughes		NW¼ of NW¼ N 75' of Lot 1				7				24				SOLD FOR TAXES	378	18						396											396		
	John B., John A. + Myriam Gugette		SW¼ of NW¼ Part of Lot 1				9	84			H 261					4196	39						4235	2nd Half Paid	NOV 15 1943	1776										
	J. K. Birdsaye		NE¼ on Lake 140'x140'x50' of Lot 7 SE¼ of NW¼				3	8			52				SOLD FOR TAXES	820	38						858	1st Half Paid	JUN 16 1943	5613		20.98		20.98				858		
		Grace D. Egan	0.5 acres of Lot 7					05																												
	Sadye E. + Edw. F. Meyer		1.15 acs. of Lots 6+7 NE¼ of SW¼				1	15			H 50					788							788	1st Half Paid	MAY 10 1943	4134		3.94							3.94	4.33	
	Edith E. Luscher		9.5 acs. of Lot 7 + 0.5 ac. of Lot 6 thence 1.15 ac. thence 3.4 ac. NW¼ of SW¼				5				H 402					6342							6342	PAID IN FULL	JUN 15 1943	5744		63.42								
	Emil A. Luscher		SW¼ of SW¼ 3.4 ac. of Lot 7				3	40			35					552	36						588	PAID IN FULL	MAR 29 1943	3614		5.78								
	O. H. Eddick		SE¼ of SW¼ Lot 6 N. of Creek				30	52			H 343					5412							5412	PAID IN FULL	JUN 11 1943	5663		54.12								
	Edith M. Luscher		Lot 7 thence 8.18 ac. + 9.5 ac. + thence 1.15 ac. + thence 1.4 ac. + thence 6 ac. NE¼ of SE¼ + bee △ piece 240.1'x 51.1'x300.25' NW¼ of SE¼ + thence .29 ac.				4	75			H 91					1530							1530	PAID IN FULL	JUN 15 1943	5744		15.30								
	Frank J. + Helen M. Gleason		186.2'x38.4'x250.4'x303' of Lot 7 SW¼ of SE¼				7	50			H 106					1672							1672	PAID IN FULL	APR 22 1943	3817		16.72								
	Harry H. + Blanche E. Krions		a △ piece 481.4'x615'x300.25' of Lot 7 SE¼ of SE¼					33			H 193					3046							3046	PAID IN FULL	MAR 6 1943	1965		30.46								
		(See page 28 for balance of Sec. 26)					181	21			1864 H 457 N.H.					36620	338 410						36958 37030											6.64	2.28 H 2.28 over	
											2321																									

	In Whose Name Assessed	To Whom Transferred	Sub-Division	Sec. or Lot	Town or Block	Range	No. of Acres: Acres	No. of Acres: 100s	No. of School District	Valuation (Dollars)	Valuation by School Districts: District No. Un. Rate 15.7 Mills (Dollars)	District No. ..... Rate ..... Mills (Dollars)	District No. ..... Rate ..... Mills (Dollars)	District No. ..... Rate ..... Mills (Dollars)	Sold for Taxes (Dollars)	Rate and Tax Less Homestead Exemption ..... Mills ($ cts.)	State Tax on Non-Homestead ..... Mills 7.39 ($ cts.)	Total General Taxes ($ cts.)	Special Assessments ($ cts.)	Special Assessments ($ cts.)	Special Assessments ($ cts.)	Special Assessments ($ cts.)	Total Taxes	Paid	When Paid (Month Day Year)	Number of Receipt	March Settlement 1943	June Settlement 1943	Penalty	November Settlement 1943	Penalty	Collections to First Monday in January 1944	Penalty	Delinquent on First Monday in January 1944	Total Delinquent Tax and Penalty	Remarks
1	J.J. & Alma Diegel		~~N½ of NE¼~~ ½ ac. of Lot 7 N. of Creek	26	139	26		50			~~140~~ ~~158~~					~~2210~~ ~~2470~~	~~1.42~~ ~~1.42~~	Abatement 2126					2336	1st Half Paid	OCT 20 1943	10446		1305		1305		Refund W# 74064 $2.98 2-8-44			2.98	Abated
2	Everett B. Meacham		~~NW¼ of NE¼~~ 1.10 ac. of Lot 7				1	10			H 100												1578	PAID IN FULL	FEB 16 1943	9777	1578										
3	C. H. & Pearl Thon		~~SW¼ of NE¼~~ 1.92 " " 7				1	92			H 257				SOLD FOR TAXES	4056							4056											4056	J4467	
4	Abbie J. Moore		~~SE¼ of NE¼~~ .56 " " 7					56			H ~~224~~ 136					~~2534~~ 2130	~~202~~ 146	Abatement #2001					~~2736~~ 2276	PAID IN FULL	JUN 11 1943	5662		2700		Refund W# 73244		10-5-43 (7.98)			1570	Abated
5																																					
6	Vernon C. & Belle Stirewalt		~~NE¼ of NW¼~~ .60 " " 7					60			H 263					4150							4150	2nd Half Paid / 1st Half Paid	OCT 11 1943 / JUN 14 1943	10269 / 5705		2075		2075				4150	J4895	
7	Marguerite G. Johnson		NW¼ of NW¼ .60 " " 7					60			H 282					4450							4450													
8	Julia C. Johnson		~~SW¼ of NW¼~~ 3 ac. " " 7				3				~~170~~ 147				SOLD FOR TAXES	~~1893~~ 1733	~~.59~~ ~~1.24~~ ~~1.60~~	Abatement 1889					~~2744~~ 2284	PAID IN FULL	OCT 11 1943	~~10026~~				1984						776	Abated
9	Vernon C. & Belle M. Stirewalt	145.7'x207.3' of Lot 7 Lake Bridgeye Tract	~~SE¼ of NW¼~~					30			H 21					332							332	PAID IN FULL	JUN 15 1943	5727		332									
10																																					
11	J.J. & Reda C. Aboughton		~~NE¼ of SW¼~~ Part of Lot 7					29			H 290					316							316	PAID IN FULL	JUN 11 1943	5654		316									
12	Jacob G. Diedrichs		~~NW¼ of SW¼~~ 1 ac. of " 7				1				~~127~~ 117				Abatement #1728	~~2004~~ 1704	~~.53~~ ~~.94~~ ~~1.17~~						~~2173~~ 2073	PAID IN FULL	JUN 17 1943	5889		1156									Abated
13			SW¼ of SW¼																																		
14			SE¼ of SW¼																																		
15																																					
16			NE¼ of SE¼																																		
17			NW¼ of SE¼																																		
18			SW¼ of SE¼																																		
19			SE¼ of SE¼																																		
20																																					
								987			943.28												26048											8536		3536 P
											676 N.N.						500						26156													18620
											1619					25648	~~600~~																				

SECURITY PRINTING COMPANY, ST. CLOUD, MINN.

	In Whose Name Assessed	To Whom Transferred	Sub-Division	Sec. or Lot	Town or Block	Range	No. of Acres Acres	No. of Acres 100s	No. of School District	Valuation (Dollars)	Valuation by School District: District No. Un. Rate 157.7 Mills (Dollars)	District No. ..... Rate ..... Mills (Dollars)	District No. ..... Rate ..... Mills (Dollars)	District No. ..... Rate ..... Mills (Dollars)	Sold for Taxes (Dollars)	Rate and Tax Less Homestead Exemption ..... Mills ($ cts.)	State Tax on Non-Homestead ..... Mills 7.39 ($ cts.)	Total General Taxes ($ cts.)	Special Assessments ($ cts.)	Total Taxes	Paid	When Paid (Month Day Year)	Number of Receipt	March Settlement 1943	June Settlement 1943	Penalty	November Settlement 1943	Penalty	Collections to First Monday in January 1944	Penalty	Delinquent on First Monday in January 1944	Total Delinquent Tax and Penalty	Remarks
	State of Minnesota (Cont. to John & Myriam Bugette)		NE¼ of NE¼	27	139	26	40				H 50				SOLD FOR TAXES	788				788	2nd Half Paid		1196		394		394						
1	State of Minnesota		NW¼ of NE¼																		1st Half Paid	NOV 15 1943	6073										
2	H. S. Wilson, O. A. Olson & C. A. Eggleston		SW¼ of NE¼				40				83					1310	62 / 74			1372 / ~~1384~~	PAID IN FULL	FEB 24 1943	1515	1372									
3	Theresa M. & Patrick H. Rowen		Met part of Lot 3 lying N. of the plat "the Narrows" & E. of Hwy. Rte. 3.5 acs. & Rte. 100				2.80				H 75					1184				1184	Balance Paid	OCT 19 1943	5647		600		584						~~584 Del.~~
4																					PART PAID	JUN 11 1943	5667										
5																																	
6	State of Minnesota		NE¼ of NW¼																														
7	State of Minnesota		NW¼ of NW¼																														
8	State of Minnesota		SW¼ of NW¼																														
9	Clover Land Co.		SE¼ of NW¼				40				83					1310	62 / 74			1372 / ~~1384~~											1372 / 1509		
10																																	
11	"		NE¼ of SW¼				40				83					1310	62 / 74			1372 / ~~1384~~											1372 / 1509		
12	State of Minnesota		NW¼ of SW¼																														
13	State of Minnesota		SW¼ of SW¼																														
14	State of Minnesota		SE¼ of SW¼																														
15																																	
16			NE¼ of SE¼																														
17	Clover Land Co.		NW¼ of SE¼				40				83					1310	62 / 74			1372 / ~~1384~~											1372 / 1509		
18	"		SW¼ of SE¼				40				83					1310	62 / 74			1372 / ~~1384~~											1372 / 1509		
19			SE¼ of SE¼																														
20																																	
							242.80				125 H																						
		(See page 30 for balance of Sec. 27)									H15 M					8522	310 / 374			8832 / ~~8896~~											5468		
											540																						

SECURITY PRINTING COMPANY, ST. CLOUD, MINN.

	IN WHOSE NAME ASSESSED	TO WHOM TRANSFERRED	SUB-DIVISION	Sec. or Lot	Town or Block	Range	NO. OF ACRES Acres	NO. OF ACRES 100s	No. of School District	VALUATION	VALUATION BY SCHOOL DISTRICTS: District No. 1 Rate 15.7 Mills	District No. ..... Rate ..... Mills	District No. ..... Rate ..... Mills	District No. ..... Rate ..... Mills	SOLD FOR TAXES
										Dollars	Dollars	Dollars	Dollars	Dollars	Dollars
	Nelson & Olson % int. & O. G. Fuller % int.		~~NE¼ of NE¼~~ N 440' of Lot 2	27	139	26	17	37			33				
	Arthur C. Johnson		~~NW¼ of NE¼~~ 7 ac. S. of 3 ac. sold				8				104				
	Abraham & Grace L. Lockard	Trust & Origel Pedersen	100' of ~~the East part~~ N. of Lot 3 lying N. of plat of "The Narrows" & N. of Hy. less 3.5 ac.				1				140				
	Margaret L. Gardner		~~SE¼ of NE¼~~ 3.50 ac. of Lot 3				3	50			100 / ~~162~~				
	C. R. Meacham		2 lot pieces of Lot 3 lying N. of plat "The Narrows" & N. of Hy. less ~~Steele & Meacham tracts~~				4	50			24				
6			NE¼ of NW¼												
7	Edith E. Luscher		~~NW¼ of NW¼~~ Lot 1 S. of Road				14				7				
8	Anna Block		SW¼ of NW¼ " 1 N. " "				1				223				
9	Ethel Steele		~~SE¼ of NW¼~~ about 1 ac. of Lot 3				1				21				SOLD FOR TAXES
10	Norman Meacham		" 1 " " 3				1				21				SOLD FOR TAXES
11			NE¼ of SW¼												
12			NW¼ of SW¼												
13			SW¼ of SW¼												
14			SE¼ of SW¼												
15															
16			NE¼ of SE¼												
17			NW¼ of SE¼												
18			SW¼ of SE¼												
19			SE¼ of SE¼												
20															
							32	46			223 74				
											512 74				
											735				

	Rate and Tax Less Homestead Exemption .....Mills $ cts.	State Tax on Non-Homestead X Mills 7.39 $ cts.	TOTAL GENERAL TAXES $ cts.	SPECIAL ASSESSMENTS $ cts.	$ cts.	$ cts.	$ cts.	TOTAL TAXES		PAID	WHEN PAID Month	Day	Year	Number of Receipt	March Settlement 1943	June Settlement 1943	Penalty	November Settlement 1943	Penalty	Collections to First Monday in January 1944	Penalty	Delinquent on First Monday in Janurry 1944	Total Delinquent Tax and Penalty		REMARKS
1	528	~~34~~						~~562~~ 552		PAID IN FULL	FEB	24	1943	1515	552										
2	1642	~~92~~						~~1734~~ 1718		PAID IN FULL	JUN	16	1943	6024		1718									
3	2208	~~124~~						~~2332~~ 2312		PAID IN FULL	JUN	15	1943	5724		2312									
4	1579 / ~~2550~~	.74 ~~143~~ / ~~144~~	Abatement # 1948					1653 / ~~2693~~ 2763		Balance Paid / 1st Half Paid	OCT / JUN	4 / 15	1943 / 1943	5709 / 5709		1288		21 14						10 24	Abated
5	378	~~22~~						~~400~~ 396		PAID IN FULL	~~FEB 16~~		~~1943~~	777	396										
6		~~04~~						~~114~~																	
7	110	~~06~~						~~116~~		PAID IN FULL	JUN	15	1943	5744		114									
8	3518							~~3518~~														3518	3570		
9	332	~~16~~ ~~18~~						~~348~~														348			
10	332	~~16~~ ~~18~~						~~348~~														348			
11																									
12																									
13																									
14																									
15																									
16																									
17																									
18																									
19																									
20																									
	11604	~~379~~ ~~460~~						11983 ~~12064~~														4214			10-24 A

IN WHOSE NAME ASSESSED		TO WHOM TRANSFERRED	SUB-DIVISION	Sec. or Lot	Town or Block	Range	NO. OF ACRES Acres	NO. OF ACRES 100s	No. of School District	VALUATION	VALUATION BY SCHOOL DISTRICTS District No.....Rate .....Mills	District No.....Rate .....Mills	District No.....Rate .....Mills	District No.....Rate .....Mills	SOLD FOR TAXES
										Dollars	Dollars	Dollars	Dollars	Dollars	Dollars
State of Minnesota	1		NE¼ of NE¼	28	139	26									
State of Minnesota	2		NW¼ of NE¼												
State of Minnesota	3		SW¼ of NE¼												
State of Minnesota	4		SE¼ of NE¼												
	5														
State of Minnesota	6		NE¼ of NW¼												
State of Minnesota	7		NW¼ of NW¼												
State of Minnesota	8		SW¼ of NW¼												
State of Minnesota	9		SE¼ of NW¼												
	10														
State of Minnesota	11		NE¼ of SW¼												
State of Minnesota	12		NW¼ of SW¼												
State of Minnesota	13		SW¼ of SW¼												
State of Minnesota	14		SE¼ of SW¼												
	15														
State of Minnesota	16		NE¼ of SE¼												
State of Minnesota	17		NW¼ of SE¼												
State of Minnesota	18		SW¼ of SE¼												
State of Minnesota	19		SE¼ of SE¼												
	20														

	Rate and Tax Less Homestead Exemption .....Mills	State Tax on Non-Homestead .....Mills	TOTAL GENERAL TAXES	SPECIAL ASSESSMENTS				TOTAL TAXES		PAID	WHEN PAID Month	Day	Year	Number of Receipt	March Settlement 1943	June Settlement 1943	Penalty	November Settlement 1943	Penalty	Collections to First Monday in January 1944	Penalty	Delinquent on First Monday in January 1944	Total Delinquent Tax and Penalty		REMARKS
	$ cts.	$ cts.	$ cts.	$ cts.	$ cts.	$ cts.	$ cts.																		
1																									
2																									
3																									
4																									
5																									
6																									
7																									
8																									
9																									
10																									
11																									
12																									
13																									
14																									
15																									
16																									
17																									
18																									
19																									
20																									

Tax List of Real Property in the Town of Crooked Lake

REGISTER PRINTING COMPANY, ST. CLOUD, MINN.

IN WHOSE NAME ASSESSED		TO WHOM TRANSFERRED	SUB-DIVISION	Sec. or Lot	Town or Block	Range	NO. OF ACRES Acres	NO. OF ACRES 100ths	No. of School District	VALUATION	VALUATION BY SCHOOL DISTRICTS District No. Non. Rate 15.7 Mills	District No. ..... Rate .....Mills	District No. ..... Rate .....Mills	District No. ..... Rate .....Mills	SOLD FOR TAXES
										Dollars	Dollars	Dollars	Dollars	Dollars	Dollars
State of Minnesota	1		NE¼ of NE¼	29	139	26									
State of Minnesota	2		NW¼ of NE¼												
State of Minnesota	3		SW¼ of NE¼												
State of Minnesota	4		SE¼ of NE¼												
	5														
State of Minnesota	6		NE¼ of NW¼												
Moneta Improvement Co.	7		NW¼ of NW¼				40			69					
State of Minnesota	8		SW¼ of NW¼												
State of Minnesota	9		SE¼ of NW¼												
	10														
State of Minnesota	11		NE¼ of SW¼												
State of Minnesota	12		NW¼ of SW¼												
State of Minnesota	13		SW¼ of SW¼												
State of Minnesota	14		SE¼ of SW¼												
	15														
State of Minnesota	16		NE¼ of SE¼												
State of Minnesota	17		NW¼ of SE¼												
State of Minnesota	18		SW¼ of SE¼												
State of Minnesota	19		SE¼ of SE¼												
	20														
							40			69	7.24.				

Rate and Tax Less Homestead Exemption .....Mills	State Tax on Non-Homestead 7.39 Mills	TOTAL GENERAL TAXES	SPECIAL ASSESSMENTS					TOTAL TAXES		PAID	WHEN PAID Month	Day	Year	Number of Receipt	March Settlement 1943	June Settlement 1943	Penalty	November Settlement 1943	Penalty	Collections to First Monday in January 1944	Penalty	Delinquent on First Monday in January 1944	Total Delinquent Tax and Penalty		REMARKS
$ cts.	$ cts.	$ cts.	$ cts.	$ cts.	$ cts.	$ cts.																			
									1																
									2																
									3																
									4																
									5																
									6																
1088	50 ~~62~~							11 38 ~~11 50~~	7	2nd Half Paid 1st Half Paid	OCT 20 1943 JUL 24 1943		1945 8499			569		569							
									8																
									9																
									10																
									11																
									12																
									13																
									14																
									15																
									16																
									17																
									18																
									19																
									20																
1088	~~62~~ 50							~~11 50~~ 11 38																	

SECURITY PRINTING COMPANY, ST. CLOUD, MINN.

Tax List of Real Property in the Town of Crooked Lake

	IN WHOSE NAME ASSESSED		TO WHOM TRANSFERRED	SUB-DIVISION	Sec. or Lot	Town or Block	Range	NO. OF ACRES Acres	NO. OF ACRES 100s	No. of School District	VALUATION	VALUATION BY SCHOOL DISTRICTS: District No. 1 Rate 19.7 Mills	District No. ..... Rate ..... Mills	District No. ..... Rate ..... Mills	District No. ..... Rate ..... Mills	SOLD FOR TAXES
											Dollars	Dollars	Dollars	Dollars	Dollars	Dollars
State	State of Minnesota	1		NE¼ of NE¼	30	139	26									
State	State of Minnesota	2		NW¼ of NE¼												
State	State of Minnesota	3		SW¼ of NE¼												
State	Monete Improvement Co.	4		SE¼ of NE¼				40				69				
		5														
	Frank F. Jonczak	6		NE¼ of NW¼				40				69				SOLD FOR TAXES
M	Monete Improvement Co.	7		NW¼ of NW¼				40				69				
State	"	8		SW¼ of NW¼				40				69				
State	State of Minnesota	9		SE¼ of NW¼												
		10														
State	Monete Improvement Co.	11		NE¼ of SW¼				40				69				
State	"	12		NW¼ of SW¼				40				69				
State	"	13		SW¼ of SW¼				40				69				
State	"	14		SE¼ of SW¼				40				69				
		15														
State	"	16		NE¼ of SE¼				40				69				
State	"	17		NW¼ of SE¼				40				69				
State	"	18		SW¼ of SE¼				40				69				
State	"	19		SE¼ of SE¼				40				69				
		20														
								480				828.71				

	Rate and Tax Less Homestead Exemption ..... Mills	State Tax on Non-Homestead 7.39 Mills	TOTAL GENERAL TAXES	SPECIAL ASSESSMENTS	TOTAL TAXES	PAID	WHEN PAID Month Day Year	Number of Receipt	March Settlement 1943	June Settlement 1943	Penalty	November Settlement 1943	Penalty	Collections to First Monday in January 1944	Penalty	Delinquent on First Monday in January 1944	Total Delinquent Tax and Penalty	REMARKS
	$ cts.	$ cts.	$ cts.	$ cts. $ cts. $ cts. $ cts.														
1																		
2																		
3						2nd Half Paid	OCT 20 1943	10451										
4	1088	50 67			1138 1150	1st Half Paid	JUL 24 1943	8500		569		569						
5																		
6	1088	50 67			1138 1150											1138		
7	1088	50 67			1138 1150	2nd Half Paid 1st Half Paid	OCT 20 1943 JUL 24 1943	10451		1138		1138						
8	1088	50 67			1138 1150	2nd Half Paid 1st Half Paid	OCT 20 1943 JUL 24 1943	8500										
9																		
10																		
11	1088	50 67			1138 1150	2nd Half Paid 1st Half Paid	OCT 20 1943 JUL 24 1943											
12	1088	50 67			1138 1150	2nd Half Paid 1st Half Paid	OCT 20 1943 JUL 24 1943	10451		2276		2276						
13	1088	50 67			1138 1150	2nd Half Paid 1st Half Paid	OCT 20 1943 JUL 24 1943	8500										
14	1088	50 67			1138 1150	2nd Half Paid 1st Half Paid	OCT 20 1943 JUL 24 1943											
15																		
16	1088	50 67			1138 1150	2nd Half Paid 1st Half Paid	OCT 20 1943 JUL 24 1943											
17	1088	50 67			1138 1150	2nd Half Paid 1st Half Paid	OCT 20 1943 JUL 24 1943	10451		2276		2276						
18	1088	50 67			1138 1150	2nd Half Paid 1st Half Paid	OCT 20 1943 JUL 24 1943	8500										
19	1088	50 67			1138 1150	2nd Half Paid 1st Half Paid	OCT 20 1943 JUL 24 1943											
20																		
	13056	747 600			13800 13656											1138		

SECURITY PRINTING COMPANY, ST. CLOUD, OHIO

	IN WHOSE NAME ASSESSED		TO WHOM TRANSFERRED	SUB-DIVISION	Sec. or Lot	Town or Block	Range	NO. OF ACRES Acres	NO. OF ACRES 100s	No. of School District	VALUATION	VALUATION BY SCHOOL DISTRICTS: District No. Hn. Rate 15.71 Mills	District No. Rate ...Mills	District No. Rate ...Mills	District No. Rate ...Mills	SOLD FOR TAXES
											Dollars	Dollars	Dollars	Dollars	Dollars	Dollars
State	Monita Improvement Co.	1		NE¼ of NE¼	31	139	26	40				69				
State	"	2		NW¼ of NE¼				40				69				
State	Margaret A. Jones	3	State of Minnesota	SW¼ of NE¼				40				69				SOLD FOR TAXES
State	Monita Improvement Co.	4		SE¼ of NE¼				40				69				
		5														
	"	6		NE¼ of NW¼				40				69				
M State	Frank Tomczak	7		NW¼ of NW¼				40				69				SOLD FOR TAXES
	"	8		SW¼ of NW¼				40				69				SOLD FOR TAXES
State	Margaret A. Jones	9	State of Minnesota	SE¼ of NW¼				40				69				SOLD FOR TAXES
		10														
State	Cleveland Land Co.	11		~~NE¼ of SW¼~~ Lot 3				36.92				63				
State	"	12		~~NW¼ of SW¼~~ " 1				39.90				69				
State	"	13		~~SW¼ of SW¼~~ " 2				41.32				70				
State		14		~~SE¼ of SW¼~~												
		15														
State	"	16		NE¼ of SE¼				40				69				
State	"	17		~~NW¼ of SE¼~~ " 4				49.25				84				
State		18		~~SW¼ of SE¼~~												
State	N. A. Mc Dowell	19		~~SE¼ of SE¼~~ " 5				33.16				57				
		20														
								560.55				964 M.M.				

	Rate and Tax Less Homestead Exemption ..... Mills	State Tax on Non-Homestead 8 Mills .739	TOTAL GENERAL TAXES	SPECIAL ASSESSMENTS	TOTAL TAXES		PAID	WHEN PAID (Month Day Year)	Number of Receipt	March Settlement 1943	June Settlement 1943	Penalty	November Settlement 1943	Penalty	Collections to First Monday in January 1944	Penalty	Delinquent on First Monday in January 1944	Total Delinquent Tax and Penalty	REMARKS
	$ cts.	$ cts.	$ cts.	$ cts. $ cts. $ cts. $ cts.															
State	1088	~~67~~ 50			~~1155~~ 1138	1	2nd Half Paid	OCT 20 1943	10457										
State	1088	~~67~~ 50			~~1155~~ 1138	2	1st Half Paid	JUL 24 1943	8500		1138 ✓		1138 ✓						
State	1088	~~67~~ 50			~~1155~~ 1138	3	Tof.										1138	Canc.	
State	1088	~~67~~ 50			~~1155~~ 1138	4	2nd Half Paid	OCT 20 1943	10457										
	1088	~~67~~ 50			~~1155~~ 1138	5	1st Half Paid	JUL 24 1943	8500		569 ✓		569 ✓						
	1088	~~67~~ 50			~~1155~~ 1138	6	2nd Half Paid	OCT 20 1943	10457										
M	1088	~~67~~ 50			~~1155~~ 1138	7	1st Half Paid	JUL 24 1943	8500		569 ✓		569 ✓						
	1088	~~67~~ 50			~~1155~~ 1138	8											1138		
State	1088	~~67~~ 50			~~1155~~ 1138	9											1138		
State	1088	~~67~~ 50			~~1155~~ 1138	10	Tof.										1138	Canc.	
State	994	~~61~~ 49			~~1055~~ 1042 ✓	11	PAID IN FULL	JUN 11 1943	5648		3338 ✓								
State	1088	~~67~~ 50			~~1155~~ 1138 ✓	12	PAID IN FULL	JUN 11 1943											
State	1088	~~67~~ 50			~~1155~~ 1138 ✓	13	PAID IN FULL	JUN 11 1943											
State	1106	~~68~~ 52			~~1170~~ 1158 ✓	14													
						15													
State	1088	~~67~~ 50			~~1155~~ 1138 ✓	16	PAID IN FULL	JUN 11 1943	5648		2536 ✓								
State	1326	~~76~~ 62			~~1402~~ 1388 ✓	17	PAID IN FULL	JUN 11 1943											
State						18													
State	900	~~63~~ 45			~~963~~ 945 ✓	19	PAID IN FULL	JUN 11 1943	5648		948 ✓								
						20													
	15206	~~868~~ 704			~~16074~~ 15910												2276		2276 Canc

SECURITY PRINTING COMPANY, ST. CLOUD, MINN.

	In Whose Name Assessed		To Whom Transferred	Sub-Division	Sec. or Lot	Town or Block	Range	No. of Acres: Acres	No. of Acres: 100ths	No. of School District	Valuation (Dollars)	Valuation by School Districts: District No. 47 Rate 137.7 Mills (Dollars)	District No. ..... Rate ..... Mills (Dollars)	District No. ..... Rate ..... Mills (Dollars)	District No. ..... Rate ..... Mills (Dollars)	Sold for Taxes (Dollars)	Rate and Tax Less Homestead Exemption ..... Mills ($ cts.)	State Tax on Non-Homestead 7.39 Mills ($ cts.)	Total General Taxes ($ cts.)	Special Assessments	Total Taxes	Paid	When Paid (Month Day Year)	Number of Receipt	March Settlement 1943	June Settlement 1943	Penalty	November Settlement 1943	Penalty	Collections to First Monday in January 1944	Penalty	Delinquent on First Monday in January 1944	Total Delinquent Tax and Penalty	Remarks
State	Albert Greenhagen	1		NE¼ of NE¼	37	139	26	40			69					SOLD FOR TAXES	1088	50 ~~67~~			1138 ~~1150~~	1											1138		
State	"	2		NW¼ of NE¼				40			69					SOLD FOR TAXES	1088	50 ~~67~~			1138 ~~1150~~	2											1138		
State	"	3		SW¼ of NE¼				40			138					SOLD FOR TAXES	2178	102 ~~134~~			2280 ~~2302~~	3											2280		
State	"	4		SE¼ of NE¼				40			138					SOLD FOR TAXES	2178	102 ~~134~~			2280 ~~2302~~	4											2280		
		5																				5													
	Moneta Improvement Co.	6		NE¼ of NW¼				40			69						1088	50 ~~67~~			1138 ~~1150~~	6	2nd Half Paid 1st Half Paid	OCT 20 1943 OCT 24 1943	10451 8600		569		569						
	State of Minnesota	7		NW¼ of NW¼																		7													
State	Moneta Improvement Co.	8		SW¼ of NW¼				40			69						1088	50 ~~67~~			1138 ~~1150~~	8	2nd Half Paid 1st Half Paid	OCT 20 1943 OCT 24 1943	10451 8600		1138		1138						
State	"	9		SE¼ of NW¼				40			69						1088	50 ~~67~~			1138 ~~1150~~	9	2nd Half Paid 1st Half Paid	OCT 20 1943 OCT 24 1943											
		10																				10													
State	Cleveland Land Co.	11	State of Minnesota	NE¼ of SW¼				40			69					SOLD FOR TAXES	1088	50 ~~67~~			1138 ~~1150~~	11	Def.										1138		Canc.
	State of Minnesota	12		NW¼ of SW¼																		12													
State	Cleveland Land Co.	13		SW¼ of SW¼				40			69					SOLD FOR TAXES	1088	50 ~~67~~			1138 ~~1150~~	13											1138		
State	"	14		SE¼ of SW¼				40			69					SOLD FOR TAXES	1088	50 ~~67~~			1138 ~~1150~~	14											1138		
		15																				15													
State	Albert Greenhagen	16		NE¼ of SE¼				40			138					SOLD FOR TAXES	2178	102 ~~134~~			2280 ~~2302~~	16											2280		
State	"	17		NW¼ of SE¼				40			138					SOLD FOR TAXES	2178	102 ~~134~~			2280 ~~2302~~	17											2280		
State	"	18		SW¼ of SE¼				40			69					SOLD FOR TAXES	1088	50 ~~67~~			1138 ~~1150~~	18											1138		
State	"	19		SE¼ of SE¼				40			69					SOLD FOR TAXES	1088	50 ~~67~~			1138 ~~1150~~	19											1138		
		20																				20													
								560			1242	N.W.					19572	~~1116~~ 908			~~20708~~ 20500												15048		11.38 Canc.

SECURITY PRINTING COMPANY, ST. CLOUD, MINN.

	In Whose Name Assessed		To Whom Transferred	Sub-Division	Sec. or Lot	Town or Block	Range	No. of Acres: Acres	No. of Acres: 100s	No. of School District	Valuation (Dollars)	Valuation by School Districts: District No. Un. Rate 157.79 Mills (Dollars)	District No. ..... Rate ..... Mills (Dollars)	District No. ..... Rate ..... Mills (Dollars)	District No. ..... Rate ..... Mills (Dollars)	Sold for Taxes (Dollars)	Rate and Tax Less Homestead Exemption ..... Mills ($ cts.)	State Tax on Non-Homestead ..... Mills 7.39 ($ cts.)	Total General Taxes ($ cts.)	Special Assessments ($ cts.)	Special Assessments ($ cts.)	Special Assessments ($ cts.)	Special Assessments ($ cts.)	Total Taxes		Paid	When Paid Month	When Paid Day	When Paid Year	Number of Receipt	March Settlement 1943	June Settlement 1943	Penalty	November Settlement 1943	Penalty	Collections to First Monday in January 1944	Penalty	Delinquent on First Monday in January 1944	Total Delinquent Tax and Penalty		Remarks
State	Albert Greenhagen	1		NE¼ of NE¼	33	139	26	40				104				SOLD FOR TAXES	164	~~94~~ 76						~~1736~~ 1718	1													1718			
State	"	2		NW¼ of NE¼				40				138				SOLD FOR TAXES	2178	~~1254~~ 1002						~~2302~~ 2280	2													2280			
State	"	3		SW¼ of NE¼				40				138				SOLD FOR TAXES	2178	~~1254~~ 1002						~~2302~~ 2280	3													2280			
State	"	4		SE¼ of NE¼ less E 235'				33				104				SOLD FOR TAXES	164	~~94~~ 76						~~1736~~ 1718	4													1718			
	Thomas C. Fulton	5		E 235' of SE¼ NE¼				7				35				SOLD FOR TAXES	55	~~32~~ 20						~~587~~ 575	5													575			
	Albert Greenhagen	6		NE¼ of NW¼				40				104				SOLD FOR TAXES	164	~~94~~ 76						~~1736~~ 1718	6													1718			
State	"	7		NW¼ of NW¼				40				104				SOLD FOR TAXES	164	~~94~~ 76						~~1736~~ 1718	7													1718			
State	"	8		SW¼ of NW¼				40				104				SOLD FOR TAXES	164	~~94~~ 76						~~1736~~ 1718	8													1718			
State	"	9		SE¼ of NW¼				40				104				SOLD FOR TAXES	164	~~94~~ 76						~~1736~~ 1718	9													1718			
		10																							10																
State	"	11		NE¼ of SW¼				40				83				SOLD FOR TAXES	131	~~74~~ 63						~~1384~~ 1372	11													1372			
State	"	12		NW¼ of SW¼				40				83				SOLD FOR TAXES	131	~~74~~ 63						~~1384~~ 1372	12													1372			
		13		SW¼ of SW¼																					13																
	~~Tom Barnata~~	14	Russell W. & Josephine J. Johnson	~~SE¼ of SW¼~~ Lot 2				19	19							SOLD FOR TAXES									14																
State	Thomas C. Fulton	15		E 850' of NE¼ SE¼				26				110				SOLD FOR TAXES	173	~~100~~ 82						~~1836~~ 1818	15													1818			
State	Albert Greenhagen	16	Bal. of	NE¼ of SE¼				14				28				SOLD FOR TAXES	44	~~26~~ 20						~~468~~ 462	16													462			
State	"	17		NW¼ of SE¼				40				138				SOLD FOR TAXES	217	~~125~~ 100						~~2302~~ 2280	17													2280			
	Thomas C. Fulton	18	Russell W. & Josephine J. Johnson	~~SW¼ of SE¼~~ Lot 1 less 340'x506'				34	42			665 ~~1319~~			Abst. # 1907	SOLD FOR TAXES	1049 ~~2082~~	~~1933~~ 1783					109.84	~~2788~~ 2288	18	PAID IN FULL	JUN	22	1943	5768		2178	Apl. # 2512	1.2.43	$108.04					108.04 Abstd.
		19		~~SE¼ of SE¼~~ less 340'x751'																					19																
	Albert Greenhagen	20		Part of Lot 1 - 340'x506'x341'x751'				2				254					400	~~230~~ 188						~~4236~~ 4196	20													4196			Voided A
								516	42			2950 N.N.												~~49216~~														26946			Not owing
																	4656	~~2660~~ 2178						48734																	

SCHWIRT PRINTING COMPANY, ST. CLOUD, MINN.

	In Whose Name Assessed	To Whom Transferred	Sub-Division	Sec. or Lot	Town or Block	Range	No. of Acres	No. of 100s	No. of School District	Valuation (Dollars)	Valuation by School Districts: District No. 1971 Rate 157.79 Mills (Dollars)	District No. ..... Rate ..... Mills (Dollars)	District No. ..... Rate ..... Mills (Dollars)	District No. ..... Rate ..... Mills (Dollars)	Sold for Taxes (Dollars)	Rate and Tax Less Homestead Exemption ..... Mills ($ cts.)	State Tax on Non-Homestead 7.39 Mills ($ cts.)	Total General Taxes ($ cts.)	Special Assessments ($ cts.)	Total Taxes		Paid	When Paid (Month Day Year)	Number of Receipt	March Settlement 1943	June Settlement 1943	Penalty	November Settlement 1943	Penalty	Collections to First Monday in January 1944	Penalty	Delinquent on First Monday in January 1944	Total Delinquent Tax and Penalty	Remarks
State	Frances A. Stauff		~~NE¼ of NE¼~~ Lot 3 less S. 800'	34	139	26	7	96			67				SOLD FOR TAXES	978	46 / ~~56~~			1024 / ~~1034~~	1	2nd Half Paid	OCT 23 1943	16649								1024	
State	Leonard + Emily Simons		~~NW¼ of NE¼~~ S. 800' of Lot 3				20				316					4980	330 / ~~204~~			5310 / ~~5184~~	2	1st Half Paid	JUN 15 1943	5731		2610		2610					
			SW¼ of NE¼																		3													
			SE¼ of NE¼																		4													
																					5													
	~~Thomas C. Fulton~~	Lamont D. Wallace	~~NE¼ of NW¼~~ Lot 1 less N. 165' "The Narrows"				42	80			313				SOLD FOR TAXES	4938	232 / ~~282~~			5170 / ~~5220~~	6	PAID IN FULL	OCT 4 1943	9916				5170	1.55			1123	
State	Albert Greenhagen		NW¼ of NW¼ less E. 235'				33				68				SOLD FOR TAXES	1072	50 / ~~73~~			1122 / ~~1145~~	7												
State	Thomas C. Fulton	Lamont D. Wallace	~~SW¼ of NW¼~~ Lot 2 less 100'x200'				52	91			314				SOLD FOR TAXES	4954	232 / ~~237~~			5186 / ~~5230~~	8	PAID IN FULL	OCT 4 1943	9916				5186	1.56			280	
	Thomas C. Fulton		~~SE¼ of NW¼~~ E. 235' of NW¼NW¼				7				17				SOLD FOR TAXES	268	12 / ~~16~~			280 / ~~284~~	9												
	James Elwin		100'x200' of Lot 2 on lake					46			38				SOLD FOR TAXES	600	28 / ~~34~~			628 / ~~634~~	10	PAID IN FULL	OCT 18 1943	10392				628	.23				
			NE¼ of SW¼																		11													
			NW¼ of SW¼																		12													
			SW¼ of SW¼																		13													
			SE¼ of SW¼																		14													
State	Helge L. + Ellen H. Bjerg		2 acs. of Lot 4				2				46					726	34 / ~~42~~			760 / ~~768~~	15	PAID IN FULL	DEC 23 1943	11983						760	1.61		
State	Frances A. Stauff (Const. to Alm. H. H. Johnson)		1337'x660' of Lot 4				19	95			H 130					2053			2nd Half Paid OCT 13 1943 #10363	2053	16	1st Half Paid	JUN 15 1943	5729		1026		1026					
State	" " Mathias H.		~~NE¼ of SE¼~~ Lot 4 less 20 acs.				9	87			55					863	~~455~~			908	17	1st Half Paid	JUN 15 1943	5717		454		454					
			~~NW¼ of SE¼~~ (2 acs. + 1337'x660')																			2nd Half Paid	NOV 9 1943	11679									
	Warren H. Grove		~~SW¼ of SE¼~~ Lot 6				36	95			295					4654	218 / ~~266~~			4872 / ~~4920~~	18	PAID IN FULL	MAY 1 1943	3984		4872							
	State of Minnesota		~~SE¼ of SE¼~~ " 5																		19													
	Helge L. + Ellen H. Bjerg		20 acs. of Lot 4				20				H 317					5002				5002 / ~~5002~~	20	PAID IN FULL	DEC 23 1943	11983						5002	4.00		
							252	90			441 H / 1524 H									~~3447~~												2426	
											1971					31098	~~1374~~ / 1126			32224													

	IN WHOSE NAME ASSESSED	TO WHOM TRANSFERRED	SUB-DIVISION	Sec. or Lot	Town or Block	Range	NO. OF ACRES Acres	NO. OF ACRES 100s	No. of School District	VALUATION Dollars	VALUATION BY SCHOOL DISTRICTS: District No. 402 Rate 137.79 Mills Dollars	District No. ..... Rate ..... Mills Dollars	District No. ..... Rate ..... Mills Dollars	District No. ..... Rate ..... Mills Dollars	SOLD FOR TAXES Dollars	Rate and Tax Less Homestead Exemption ..... Mills $ cts.	State Tax on Non-Homestead ..... Mills 7.39 $ cts.	TOTAL GENERAL TAXES $ cts.	SPECIAL ASSESSMENTS $ cts. $ cts. $ cts. $ cts.	TOTAL TAXES		PAID	WHEN PAID Month Day Year	Number of Receipt	March Settlement 1943	June Settlement 1943	Penalty	November Settlement 1943	Penalty	Collections to First Monday in January 1944	Penalty	Delinquent on First Monday in January 1944	Total Delinquent Tax and Penalty	REMARKS
			NE¼ of NE¼	35	139	26															1														
			NW¼ of NE¼																		2														
State of Minnesota			~~SW¼ of NE¼~~ Lot 5																		3														
Clover Land Co.			SE¼ of NE¼				40				55					868	40 ~~50~~			908 ~~918~~	4												908	999	
																					5														
			NE¼ of NW¼																		6														
"			~~NW¼ of NW¼~~ .1				26	32			138					2178	102 ~~121~~			2280 ~~2299~~	7												2280	2508	
"			~~SW¼ of NW¼~~ .2				39	31			83					1310	62 ~~74~~			1372 ~~1384~~	8												1372	1509	
"			~~SE¼ of NW¼~~ .4				33	49			248					3914	184 ~~224~~			4098 ~~4138~~	9												4098	4508	
																					10														
State		Forest D. & Bentley	NE¼ of SW¼				11				127					2004	+44.94			2098	11	2nd Half Paid	OCT 26 1943	1057		1049		1049						
Frances A. Stauff		(Cont. to Simmons-11 acs.)	~~NW¼ of SW¼~~ .3				12	46			56					884	~~50~~ 42			926	12	1st Half Paid	JUN 15 1943	5737		463		463						
			SW¼ of SW¼																		13	2nd Half Paid	NOV 9 1943	1575										
State of Minnesota			~~SE¼ of SW¼~~ .9																		14	1st Half Paid	JUN 15 1943	5717										
																					15														
State of Minnesota			NE¼ of SE¼																		16														
State of Minnesota			~~NW¼ of SE¼~~ .7																		17														
State of Minnesota			~~SW¼ of SE¼~~ .8																		18														
State of Minnesota			SE¼ of SE¼																		19														
																1115	524 ~~636~~			1168 ~~1794~~	20														
			Total Acreage -				162	58			707	M.H.																					8658		
							1042	83		Grand Total	14908	St				54914	~~6484~~			~~5693.98~~														
											8436	NH																							
											34844						2172.8			563.42														

SECURITY PRINTING COMPANY, ST. CLOUD, MINN.

FELGHT PRINTING COMPANY, ST. CLOUD, MINN.

IN WHOSE NAME ASSESSED		TO WHOM TRANSFERRED	SUB-DIVISION	Sec. or Lot	Town or Block	Range	NO. OF ACRES Acres	NO. OF ACRES 100ths	No. of School District	VALUATION	VALUATION BY SCHOOL DISTRICTS: District No.....Rate.....Mills	District No.....Rate.....Mills	District No.....Rate.....Mills	District No.....Rate.....Mills	SOLD FOR TAXES	Rate and Tax Less Homestead Exemption .....Mills	State Tax on Non-Homestead .....Mills	TOTAL GENERAL TAXES	SPECIAL ASSESSMENTS				TOTAL TAXES		PAID	WHEN PAID Month	Day	Year	Number of Receipt	March Settlement 1943	June Settlement 1943	Penalty	November Settlement 1943	Penalty	Collections to First Monday in January 1944	Penalty	Delinquent on First Monday in January 1944	Total Delinquent Tax and Penalty		REMARKS
										Dollars	Dollars	Dollars	Dollars	Dollars	Dollars	$ cts.	$ cts.	$ cts.	$ cts.	$ cts.	$ cts.	$ cts.																			
	1		NE¼ of NE¼	36	139	26																		1																
	2		NW¼ of NE¼																					2																
State of Minnesota	3		SW¼ of NE¼																					3																
State of Minnesota	4		SE¼ of NE¼																					4																
	5																							5																
	6		NE¼ of NW¼																					6																
	7		NW¼ of NW¼																					7																
	8		SW¼ of NW¼																					8																
	9		SE¼ of NW¼																					9																
	10																							10																
	11		NE¼ of SW¼																					11																
	12		NW¼ of SW¼																					12																
	13		SW¼ of SW¼																					13																
	14		SE¼ of SW¼																					14																
	15																							15																
State of Minnesota	16		NE¼ of SE¼																					16																
State of Minnesota	17		NW¼ of SE¼																					17																
State of Minnesota	18		SW¼ of SE¼																					18																
State of Minnesota	19		SE¼ of SE¼																					19																
	20																							20																

In Whose Name Assessed		To Whom Transferred	Sub-Division	Sec. or Lot	Town or Block	Range	No. of Acres Acres	No. of Acres 100s	No. of School District	Valuation	Valuation by School Districts: District No. 1 Rate 172.79 Mills	District No. ..... Rate ..... Mills	District No. ..... Rate ..... Mills	District No. ..... Rate ..... Mills	Sold for Taxes	Rate and Tax Less Homestead Exemption ..... Mills	State Tax on Non-Homestead 7.39 Mills	Total General Taxes	Special Assessments	Total Taxes		Paid	When Paid	Number of Receipt	March Settlement 1943	June Settlement 1943	Penalty	November Settlement 1943	Penalty	Collections to First Monday in January 1941	Penalty	Delinquent on First Monday in January 1944	Total Delinquent Tax and Penalty		Remarks
			The Narrows							Dollars	Dollars	Dollars	Dollars	Dollars	Dollars	$ cts.	$ cts.	$ cts.	$ cts.																	
Teresa Shuta	1		[illegible]		1						76					13.14	56			13.70	2nd Half Paid	NOV 9 1943	1158		68		68								
M. H. Pentz	2				2						30					5.29	22			5.51	1st Half Paid	JUN 16 1943	6012												
"	3				3						106					18.32	.14 78	1.62	Abatement #1905	3.43	2nd Half Paid	OCT 9 1943	1027											193 abated	
"	4				4						170					29.37	78	1.62	" "	9.10	1st Half Paid	JUN 16 1943	6000		20.72		52							11.54 "	
					19						30					5.19	.14 28		" "	3.43	1st Half Paid	JUN 16 1943												1.97 "	
State Bank of Anoka	5				5						60				SOLD FOR TAXES	1036	24			1060	PAID IN FULL	OCT 15 1943	10373				16.20	54							
"	6				6						30				SOLD FOR TAXES	518	12			530	PAID IN FULL	OCT 15 1943	10363												
Harry Beck	7				7						100					1728	40			1768	2nd Half Paid	OCT 9 1943	10363		9.00		9.00							
Edgar Rudolph	8				8						H 45					778				778	1st Half Paid	JUN 14 1943	5712												
"	9				9						H 122					2108				2108	PAID IN FULL	JUN 11 1943	5669		28.86									
Irene B. Ward	10				10						164				SOLD FOR TAXES	2834	122			2956	PAID IN FULL	JUN 11 1943										29.56		
Frank & Emma Betzer	11		W½ of 1 & 2		1	2					H 28				SOLD FOR TAXES	484	28			484	PAID IN FULL	SEP 30 1943												
Emma L. Beaver	12		E½ of		2						10				SOLD FOR TAXES	172	10			180	PAID IN FULL	SEP 30 1943	2986				9.52	.38						
"	13				3						16				SOLD FOR TAXES	276	13			289	PAID IN FULL	SEP 30 1943												
Walter Andrews Frank W.		& Marguerite D. Johnson			4						46					794	37			831												8.31	of 911	
"	15	" "			5						14					242	10			252												2.52	of 277	
Ada J. Andrews	16				6						H 9				SOLD FOR TAXES	156				156												1.56		
"	17				7						H 32				SOLD FOR TAXES	552				552												5.52		
John William Greenwood	18				8						H 15					258				258	PAID IN FULL	JUN 16 1943	6000		9.48									
William Greenwood	19		E½ of		9						H 40					690				690	PAID IN FULL	JUN 16 1943												
Jennie A. Beckstel	20		W½ of		9						H 25					432				432												4.32		
											316 H																								15.48 A
											746 NH					18346	674			19020												51.96		
											1062						552			188.98														

SECURITY PRINTING COMPANY, ST. CLOUD, MINN.

	IN WHOSE NAME ASSESSED	TO WHOM TRANSFERRED	SUB-DIVISION	Sec. or Lot	Town or Block	Range	NO. OF ACRES Acres	NO. OF ACRES 100s	No. of School District	VALUATION	VALUATION BY SCHOOL DISTRICTS: District No. 1 Rate 17.739 Mills	District No. ..... Rate ..... Mills	District No. ..... Rate ..... Mills	District No. ..... Rate ..... Mills	SOLD FOR TAXES	Rate and Tax Less Homestead Exemption ..... Mills	State Tax on Non-Homestead ~~.....~~ 7.39 Mills	TOTAL GENERAL TAXES	SPECIAL ASSESSMENTS				TOTAL TAXES		PAID	WHEN PAID Month Day Year	Number of Receipt	March Settlement 1943	June Settlement 1943	Penalty	November Settlement 1943	Penalty	Collections to First Monday in January 1944	Penalty	Delinquent on First Monday in January 1944	Total Delinquent Tax and Penalty		REMARKS
			The Narrows							Dollars	Dollars	Dollars	Dollars	Dollars	Dollars	$ cts.	$ cts.	$ cts.	$ cts.	$ cts.	$ cts.	$ cts.																	
1	Martin & Martha Ronning			1	3						180				SOLD FOR TAXES	3110	~~134~~						~~33.44~~		PAID IN FULL	JUN 16 1943	5349		32.44									
2	Eva B. Stemen			2							140					2420	~~104~~						~~25.94~~		PAID IN FULL	APR 22 1943	5343		25.94									
3	Chas. M. Stemen		W½ of	3							30					518	~~27~~						~~5.44~~		PAID IN FULL	APR 22 1943												
4	Arthur C. Johnson		E½ of	3							40					691	29	Abatement # 1888					7.20 ~~36.64~~		PAID IN FULL	OCT 16 1943	10376				7.20					1942	Abated
5																																							
6																																							
7																																							
8																																							
9																																							
10																																							
11																																							
12																																							
13																																							
14																																							
15																																							
16																																							
17																																							
18																																							
19																																							
20																																							
											212 N																											1942 A
											350 N.R.					9710	~~260~~ ~~314~~						99.70 ~~104.04~~															
											562																												

SECURITY PRINTING COMPANY, ST. CLOUD, MINN.

IN WHOSE NAME ASSESSED		TO WHOM TRANSFERRED	SUB-DIVISION	Sec. or Lot	Town or Block	Range	NO. OF ACRES Acres	NO. OF ACRES 100s	No. of School District	VALUATION	VALUATION BY SCHOOL DISTRICTS: District No. ..... Rate 177 Mills	District No. ..... Rate ..... Mills	District No. ..... Rate ..... Mills	District No. ..... Rate ..... Mills	SOLD FOR TAXES
			Auditor's Plat of Lake Washburn Outlots							Dollars	Dollars	Dollars	Dollars	Dollars	Dollars
Clara Weidman Bachman	1		Outlot B				1				140				
Ida A. Hallowell	2		(Except sold) " C								80				
Jacob Ahuk	3		75 Lot in S6 ex. " C								68				
~~H. DeBoie~~ A.J. DeBoie ~~Estate~~			75 " " N6 " " C								44				
Charles & Frieda Wagner	5		Outlot D				9.30				H 250				
" "	6		" E				1.60				H 231				
" "	7		" F				9.80				10				
" "	8		" G				9.90				24				
" "	9		" H				9.30				24				
	10														
	11														
	12														
	13														
	14														
	15														
	16														
	17														
	18														
	19														
	20														
											481 H				
											390 N.H.				
											871				

	Rate and Tax Less Homestead Exemption ..... Mills $ cts.	State Tax on Non-Homestead 7 Mills 7.39 $ cts.	TOTAL GENERAL TAXES $ cts.	SPECIAL ASSESSMENTS $ cts.	SPECIAL ASSESSMENTS $ cts.	SPECIAL ASSESSMENTS $ cts.	SPECIAL ASSESSMENTS $ cts.	TOTAL TAXES		PAID	WHEN PAID Month Day Year	Number of Receipt	March Settlement 1943	June Settlement 1943	Penalty	November Settlement 1943	Penalty	Collections to First Monday in January 1941	Penalty	Delinquent on First Monday in January 1944	Total Delinquent Tax and Penalty		REMARKS
	2420	104						2524	1	2nd Half Paid	NOV 15 1943	1644				1200							
		~~120~~						~~2540~~		1st Half Paid	MAY 10 1943	4156		1324									
	1382	~~69~~						1451	2	PAID IN FULL	AUG 4 1943	8926				1442	72						
		~~70~~						~~1334~~															
	1174	~~60~~						1234	3	PAID IN FULL	JUN 14 1943	5693		1234									
	792	~~37~~						829		PAID IN FULL	JAN 27 1943	405	79										
	760	~~40~~						~~800~~	4	2nd Half Paid	OCT 11 1943												
	4320							4320		1st Half Paid	JUN 11 1943												
	3992							3992		2nd Half Paid	OCT 11 1943												
										1st Half Paid	JUN 11 1943		100			1678							
	177	~~08~~						185		2nd Half Paid	OCT 11 1943												
		~~09~~								1st Half Paid	JUN 11 1943	5699		46.78									
	432	~~18~~						450		2nd Half Paid	OCT 11 1943												
	414	~~23~~						~~437~~	8	1st Half Paid	JUN 11 1943												
		~~18~~						450		2nd Half Paid	OCT 11 1943												
	414	~~22~~						436	9	1st Half Paid	JUN 11 1943												
									10														
									11														
									12														
									13														
									14														
									15														
									16														
									17														
									18														
									19														
									20														
								153 38															
	15048	~~290~~						~~15338~~															
		~~300~~																					

	In Whose Name Assessed	To Whom Transferred	Sub-Division	Sec. or Lot	Town or Block	Range	No. of Acres Acres	No. of Acres 100s	No. of School District	Valuation	Valuation by School Districts: District No. ..... Rate 17.41 Mills	District No. ..... Rate ..... Mills	District No. ..... Rate ..... Mills	District No. ..... Rate ..... Mills	Sold for Taxes
			Twigdale Bros. Roosevelt Trails												
1			Block 1, Lots 1-38 Inc., Block 2 & 3 in Beulah Lop.												
2	Floyd Petras			39	2						12				
3	Lake Shore Improvement Co.			40							~~12~~ 5				SOLD FOR TAXES
4	"			41							~~12~~ 5				SOLD FOR TAXES
5	Jerome M. & Pearl L. Svea			42							12				
6	Jerome Svea			43							124				
7	Jerome M. & Pearl L. Svea			44							12				
	Bernice Cunningham & Minnie Nelson			45							54				
8	Lake Shore Improvement Co.			1	4						5 ~~12~~				SOLD FOR TAXES
9	"			2							5 ~~12~~				SOLD FOR TAXES
10	"			3							5 ~~12~~				SOLD FOR TAXES
11	"			4							5 ~~12~~				SOLD FOR TAXES
12	"			5							5 ~~12~~				SOLD FOR TAXES
13	" (Anna A. Peterson)			6							5 ~~12~~				SOLD FOR TAXES
14	Anna A. Peterson			7							64				
15	Lake Shore Improvement Co.			8							5 ~~12~~				
16	Stephen E. & Mable L. La Dwange			9							12				
17	" "			10							5 ~~12~~				SOLD FOR TAXES
18	" "			11							12				
19	" "			12							14				
20															
											436 M.N.				

	Rate and Tax Less Homestead Exemption ..... Mills	State Tax on Non-Homestead .7 Mills 7.39	Total General Taxes	Special Assessments				Total Taxes	Paid	When Paid (Month Day Year)	Number of Receipt	March Settlement 1943	June Settlement 1943	Penalty	November Settlement 1943	Penalty	Collections to First Monday in January 1941	Penalty	Delinquent on First Monday in January 1944	Total Delinquent Tax and Penalty	Remarks
	$ cts.	$ cts.	$ cts.	$ cts.	$ cts.	$ cts.	$ cts.														
1								16	Paid Half Paid	OCT 28 1943	10313										
2	208	08 ~~10~~						~~218~~ 216	1st Half Paid	JUN 23 1943	6429		108		108						
3	~~208~~ 56	.04 ~~08~~ ~~10~~		Abatement #2093				.90 ~~218~~ 216	PAID IN FULL	DEC 28 1943	11939						180			126	Abated
4	~~208~~ 56	.04 ~~08~~ ~~10~~		"		#2093		.90 ~~218~~ 216	PAID IN FULL	DEC 28 1943										126	"
5	208	08 ~~10~~						~~218~~ 216	PAID IN FULL	APR 16 1943											
6	2142	~~172~~						~~2314~~ 2314	PAID IN FULL	APR 16 1943											
7	208	08 ~~10~~						~~218~~ 216	PAID IN FULL	APR 16 1943			2666								
8	932	~~48~~ 40						9.73 ~~980~~	PAID IN FULL	JUN 14 1943	5909		973								
9	86 ~~208~~	.04 ~~10~~ ~~08~~		Abatement #2093				.90 ~~218~~ 216	PAID IN FULL	DEC 28 1943										126	Abated
10	86 ~~208~~	.04 ~~08~~ ~~10~~		"		"		.90 ~~218~~ 216	PAID IN FULL	DEC 28 1943										126	"
11	86 ~~208~~	.04 ~~08~~ ~~10~~		"		"		.90 ~~218~~ 216	PAID IN FULL	DEC 28 1943	11999						540			126	"
12	86 ~~208~~	.04 ~~08~~ ~~10~~		"		"		.90 ~~218~~ 216	PAID IN FULL	DEC 28 1943										126	"
13	86 ~~208~~	.04 ~~08~~ ~~10~~		"		"		.90 ~~218~~ 216	PAID IN FULL	DEC 28 1943										126	"
14	1106	~~92~~ ~~50~~						~~1158~~ 1146	Balance Paid	NOV 10 1943	11418		700		690						~~2642~~ ~~2700~~
15	86 ~~208~~	.04 ~~08~~ ~~10~~		Abatement #2093				.90 ~~218~~ 216	PART PAID	JUN 16 1943	6018									126	Abated
16	208	08 ~~10~~						~~218~~ 216	PART PAID	JUN 16 1943											
17	86 ~~208~~	.04 ~~08~~ ~~10~~		Abatement #2093				.90 ~~218~~ 216	PAID IN FULL	NOV 17 1943	12075				216	17				126	Abated
18	208	08 ~~10~~						~~218~~ 216	PAID IN FULL	DEC 28 1943	11999						90				
19	242	10 ~~12~~						~~252~~ 252											216	2.238	
20									PAID IN FULL	JUN 11 1943	5667		252								
	7542	~~380~~ 310						~~7922~~ 7852											216		126 A 1.268 over

SECURITY PRINTING COMPANY, ST. CLOUD, MINN.

	IN WHOSE NAME ASSESSED	TO WHOM TRANSFERRED	SUB-DIVISION	Sec. or Lot	Town or Block	Range	NO. OF ACRES Acres	NO. OF ACRES 100s	No. of School District	VALUATION	VALUATION BY SCHOOL DISTRICTS: District No..... Rate ...Mills	District No..... Rate .....Mills	District No..... Rate .....Mills	District No..... Rate .....Mills	SOLD FOR TAXES
			Tingdale Bros. Roosevelt Trails							Dollars	Dollars	Dollars	Dollars	Dollars	Dollars
1	Lake Shore Improvement Co.			13	4						14				SOLD FOR TAXES
2	Oswald Sandeen			14							12				
3	Arthur L. Moses			15							16				
4	Ira Mc Dill			16							152				
5	Nils Jesperson			17							24 102				
6	Evelyn Jesperson			18							24 85				
7	Esther A. Mc Dill			19							12				
8	Lake Shore Improvement Co.			20							5 ~~12~~				SOLD FOR TAXES
9	"			21							5 ~~12~~				SOLD FOR TAXES
10	Hilda Valla			22							64				
11	Lake Shore Improvement Co.			23							5 ~~14~~				SOLD FOR TAXES
12	"			24							5 ~~14~~				SOLD FOR TAXES
13	"	Cecil & Yvonne M. Hammang		25							5 ~~14~~				SOLD FOR TAXES
14	"	(Leo Hedding) "		26							24 28				SOLD FOR TAXES
15	"	" "		~~27~~							5 ~~12~~				SOLD FOR TAXES
16	Geo. Vincent Hoover			28							12				
17	John J. & Margaret L. Carmody			29							5 ~~14~~				SOLD FOR TAXES
18	" "			30							5 ~~14~~				SOLD FOR TAXES
19															
20															
											215 24				
											388 N.H.				
											603				

	Rate and Tax Less Homestead Exemption .....Mills $ cts.	State Tax on Non-Homestead 7.39 ...Mills $ cts.	TOTAL GENERAL TAXES $ cts.	SPECIAL ASSESSMENTS $ cts.	$ cts.	$ cts.	$ cts.	TOTAL TAXES	PAID	WHEN PAID Month	Day	Year	Number of Receipt	March Settlement 1943	June Settlement 1943	Penalty	November Settlement 1943	Penalty	Collections to First Monday in January 1944	Penalty	Delinquent on First Monday in January 1944	Total Delinquent Tax and Penalty	REMARKS
1	243	10 ~~11~~						253 ~~264~~													252		
2	208	08 ~~19~~						216 ~~227~~	PAID IN FULL	MAR	18	1943	2916	216									
3	276	12 ~~14~~						288 ~~290~~	PAID IN FULL	MAY	7	1943	442		288								
4	2626	112 ~~136~~						2738 ~~2762~~													2738		Not Delinq. for L.C.D.
5	1762							1762	PAID IN FULL	JUN	11	1943	5643		1762								
6	1468							1468	~~PAID IN FULL~~ PART PAID	JUN	11	1943	5644		1270								$198 balance
7	208	08 ~~19~~						216 ~~227~~													216		Not Delinq. for L.C.D.
8	86 208	.04 ~~19~~	Abatement #2093					.90 ~~19~~	PAID IN FULL	DEC	28	1943	11999						180				126 Abated
9	86 208	.04 ~~19~~	" "					.90 ~~19~~	PAID IN FULL	DEC	28	1943											126 "
10	1106	58 ~~78~~						1164 ~~1244~~	PAID IN FULL	JUN	12	1943	5681		1164								
11	86 245	.04 ~~19~~	Abatement #2093					.90 ~~19~~	PAID IN FULL	DEC	28	1943											162 Abated
12	86 245	.04 ~~19~~	" "					.90 ~~19~~	PAID IN FULL	DEC	28	1943	11999						270				162 "
13	86 245	.04 ~~19~~	" "					.90 ~~19~~	PAID IN FULL	DEC	28	1943											162 "
14	484							484	PAID IN FULL	JUN	23	1943	6439		484								
15	86 208	.04 ~~19~~	Abatement #2093					.90 ~~19~~	PAID IN FULL	DEC	28	1943	11999						90				126 Abated
16	208	08 ~~19~~						216 ~~227~~	PAID IN FULL	JUL	28	1943	8668		216 07								
17	86 245	.04 ~~19~~	Abatement #2093					.90 ~~19~~	PAID IN FULL	DEC	28	1943	11999						180				162 Abated
18	86 245	.04 ~~19~~	Abatement #2093					.90 ~~19~~	PAID IN FULL	DEC	28	1943											162 "
19																							
20																							
																							1158 A
	10422	~~352~~ 280						~~10774~~ 10702													3206		

Tax List of Real Property in the Town of Crooked Lake — Cass County, Minnesota, for Taxes for the Year 1942

SECURITY PRINTING COMPANY, ST. CLOUD, MINN.

	IN WHOSE NAME ASSESSED	TO WHOM TRANSFERRED	SUB-DIVISION	Sec. or Lot	Town or Block	Range	NO. OF ACRES Acres	NO. OF ACRES 100s	No. of School District	VALUATION	VALUATION BY SCHOOL DISTRICTS: District No..... Rate 17.77 Mills	District No..... Rate .....Mills	District No..... Rate .....Mills	District No..... Rate .....Mills	SOLD FOR TAXES	Rate and Tax Less Homestead Exemption .....Mills	State Tax on Non-Homestead .....Mills 7.39	TOTAL GENERAL TAXES	SPECIAL ASSESSMENTS	TOTAL TAXES	PAID	WHEN PAID (Month Day Year)	Number of Receipt	March Settlement 1943	June Settlement 1943	Penalty	November Settlement 1943	Penalty	Collections to First Monday in January 1941	Penalty	Delinquent on First Monday in January 1944	Total Delinquent Tax and Penalty	REMARKS
			Tingdale Bros. Prosvelt Trails							Dollars	Dollars	Dollars	Dollars	Dollars	Dollars	$ cts.	$ cts.	$ cts.	$ cts.														
	Lake Shore Improvement Co.			31	4						5 ~~12~~				SOLD FOR TAXES	86 ~~208~~	.04 ~~10~~	08 ~~18~~	Abatement #2093	.90	~~216~~ ~~18~~ ~~36~~ ~~18~~	1 PAID IN FULL	DEC 28 1943	11999						180			126	Abated
	"			32							5 ~~12~~				SOLD FOR TAXES	86 ~~208~~	.04 ~~10~~	08 ~~18~~	" "	.90	~~216~~ ~~18~~ ~~36~~ ~~18~~	2 PAID IN FULL	DEC 28 1943								216	238	126	"
	Bernard C. Johnson			33							12				SOLD FOR TAXES	208		08 ~~18~~				3											
	Lake Shore Improvement Co.			34							5 ~~12~~				SOLD FOR TAXES	86 ~~208~~	.04 ~~10~~	08 ~~18~~	Abatement #2093	.90	~~216~~ ~~18~~ ~~36~~ ~~18~~	4 PAID IN FULL	DEC 28 1943	11999						180			126	Abated
	"			35							5 ~~12~~				SOLD FOR TAXES	86 ~~208~~	.04 ~~10~~	08 ~~18~~	" "	.90	~~216~~ ~~18~~ ~~36~~ ~~18~~	5 PAID IN FULL	DEC 28 1943										126	"
	C. A. Kruger			36							64					1106		18 ~~38~~		1154		6 PAID IN FULL	MAR 27 1943	3640		11.54							
	Lake Shore Improvement Co.			37							5 ~~12~~				SOLD FOR TAXES	86 ~~208~~	.04 ~~10~~	08 ~~18~~	Abatement #2093	.90	~~216~~ ~~18~~ ~~36~~ ~~18~~	7 PAID IN FULL	DEC 28 1943	11999						90			126	Abated
	"			38							5 ~~12~~				SOLD FOR TAXES	86 ~~208~~	.04 ~~10~~	08 ~~18~~	" "	.90	~~216~~ ~~18~~ ~~36~~ ~~18~~	8 PAID IN FULL	DEC 28 1943	11999						90			126	"
	"			1	5						16				SOLD FOR TAXES	1.04 ~~276~~	.04 ~~10~~	08 ~~18~~	Abatement #2090	1.08	~~288~~ ~~18~~ ~~36~~ ~~18~~	9 PAID IN FULL	DEC 28 1943	11997						198			180	"
	"			2							7 ~~18~~				SOLD FOR TAXES	86 ~~310~~	.04 ~~10~~	08 ~~18~~	" " #2090	.90	~~234~~ ~~18~~ ~~36~~ ~~18~~	10 PAID IN FULL	DEC 28 1943										332	"
	"	State of Minnesota		3							14				SOLD FOR TAXES	242		10 ~~18~~				11 Inf.									25	Canc.	
	"			4							6 ~~18~~				SOLD FOR TAXES	86 ~~246~~	.04 ~~10~~	08 ~~18~~	Abatement #2090	.90	~~234~~ ~~18~~ ~~36~~ ~~18~~	12 PAID IN FULL	DEC 28 1943	11997						90			162	Abated
	"			5							8				SOLD FOR TAXES	138		06 ~~18~~				13									144	158	
	Bertha Morse	State of Minnesota		1	6						30				SOLD FOR TAXES	518		22 ~~18~~				14 Inf.									540	Canc.	
	"	State of Minnesota		2							34				SOLD FOR TAXES	588		26 ~~18~~				15									612		
	Lake Shore Improvement Co.	Harold & Iva Nordquist		3							4 ~~8~~					70 ~~138~~	.04 ~~08~~	08 ~~18~~	Abatement 2090	.74	~~148~~ ~~18~~ ~~36~~ ~~18~~	16 PAID IN FULL	JUL 2 1943	6711		1.44	.02						90	Forgiven
	— George &	Marcia Sandstrom		4							4					68		04			72	17 PAID IN FULL	JUN 23 1943	04324		72								Abated
	Lake Shore Imp. Co.			5							~~4~~				SOLD FOR TAXES	.34 ~~68~~	.02 ~~04~~		Abatement 2090	.36	~~72~~	18 PAID IN FULL	DEC 28 1943	11997						36				
																						19											Forgiven
																						20											1932 A
											298 M.M.					5150	~~290~~			5420											360		14.06 Canc.
																	216			5366													

Tax List of Real Property in the Town of Crooked Lake — Cass County, Minnesota, for Taxes for the Year 1942

	In Whose Name Assessed	To Whom Transferred	Sub-Division	Sec. or Lot	Town or Block	Range	No. of Acres: Acres	No. of Acres: 100s	No. of School District	Valuation (Dollars)	Valuation by School Districts: District No. ..... Rate 17.71 Mills (Dollars)	District No. ..... Rate ..... Mills (Dollars)	District No. ..... Rate ..... Mills (Dollars)	District No. ..... Rate ..... Mills (Dollars)	Sold for Taxes (Dollars)	Rate and Tax Less Homestead Exemption ..... Mills (\$ cts.)	State Tax on Non-Homestead 7.39 Mills (\$ cts.)	Total General Taxes (\$ cts.)	Special Assessments (\$ cts.)	Total Taxes	Paid	When Paid (Month Day Year)	Number of Receipt	March Settlement 1943	June Settlement 1943	Penalty	November Settlement 1943	Penalty	Collections to First Monday in January 1941	Penalty	Delinquent on First Monday in January 1944	Total Delinquent Tax and Penalty		Remarks
		Singdale Bros. Roosevelt Park																																
	Katherine Martindell & Delia D. Allen	State of Minnesota		6	6						5				SOLD FOR TAXES	86	04			90											90	Canc.		72 Abated
	Lake Shore Improvement Co.			7							6					.34 104	.02 04	Abatement #2090		.36 108	PAID IN FULL	DEC 28 1943	31997						36				
	Jessie Hoots			8							7					120	06			126	PAID IN FULL	APR 26 1943	34784		126								
3																																		
4																				144														
	Lake Shore Improvement Co.			1	7						8					138	08			146	PAID IN FULL	JUN 15 1943	5746		146								
6	"			2							8				SOLD FOR TAXES	138	08			146											146		
7																				144														
8	"			1	8						8				SOLD FOR TAXES	138	08			146											146	158		
9	"	George D. & Eleanor M. Green		2							8					138	08			146	PAID IN FULL	JUN 15 1943	5747		146								
10	Lake Shore Imp. Co.			3							8				SOLD FOR TAXES	138	08			146											146	158		
11	"	Suzanne D. & Marion E. Cleaniff		4							10				SOLD FOR TAXES	172	08			180	PAID IN FULL	JUN 25 1943	6547		180								
12	"			5							10				SOLD FOR TAXES	172	08			180											180		
13	"			6							6				SOLD FOR TAXES	104	04			108											108	119		
14	"			7							12				SOLD FOR TAXES	1.04 208	.04 08	Abatement #2090		1.08 216	PAID IN FULL	DEC 28 1943	31997						108				108 Abated
15																																		
16	"			1	9						12					208	08			216	PAID IN FULL	JUN 15 1943	5746		216								
17	"			2							12				SOLD FOR TAXES	208	08			216											216		
18	"	Ofer Radier		3							70				SOLD FOR TAXES	1210	52			1262											1262	1388		
19	"	George D. & Eleanor M. Green		4							48					830	36			866	PAID IN FULL	JUN 15 1943	5748		866								
20																																		
											238	71	74			4112	220			4332											2112		18 A
																	174			4286												90 Canc.	

	In Whose Name Assessed	To Whom Transferred	Sub-Division	Sec. or Lot	Town or Block	Range	No. of Acres Acres	No. of Acres 100s	No. of School District	Valuation	District No. 1 Rate 17.1 Mills	District No. ..... Rate ..... Mills	District No. ..... Rate ..... Mills	District No. ..... Rate ..... Mills	Sold for Taxes	Rate and Tax Less Homestead Exemption ..... Mills	State Tax on Non-Homestead X Mills 7.39	Total General Taxes	Special Assessments	Total Taxes		Paid	When Paid (Month Day Year)	Number of Receipt	March Settlement 1943	June Settlement 1943	Penalty	November Settlement 1943	Penalty	Collections to First Monday in January 1944	Penalty	Delinquent on First Monday in January 1944	Total Delinquent Tax and Penalty	Remarks
										Dollars	Dollars	Dollars	Dollars	Dollars	Dollars	$ cts.	$ cts.	$ cts.	$ cts.															
		Tingdale Bros. Forewell Tracts																																
	Lake Shore Improvement Co.			5	9						12				SOLD FOR TAXES	208	08			216	1											216	J 2.38	
	"	Benjamin D. & Norma B. Cannify		6							12				SOLD FOR TAXES	208	08			216	2	PAID IN FULL	JUN 25 1943	6547		2.16						216		
	"			7							12				SOLD FOR TAXES	208	08			216	3											216		
	"			8							6				SOLD FOR TAXES	104	06			110	4											110	J 1.21	
	"			9							6				SOLD FOR TAXES	104	06			110	5											110	J 1.21	
	"	State of Minnesota		10							26				SOLD FOR TAXES	448	20			468	6	Inf.										468	Canc.	
	"	State of Minnesota		11							26				SOLD FOR TAXES	448	20			468	7											468		
	Mike Smaletzke			12							45					778	34			812	8	PAID IN FULL	JUN 14 1943	5701		8.12								
	Chas. A. & Carrie Linden			13							104					1796	76			1872	9	PAID IN FULL	MAR 9 1943	2234	18.72							1872	J 4.75	
	Henning Peterson			14							24					414	18			432	10											432		
	Carl A. Wagner & Milton Swanson			15							94					1624	70			1694	11	PAID IN FULL	JUN 15 1943	5723		16.94						1694	J 4.75	
	Lake Shore Improvement Co.			16							24				SOLD FOR TAXES	414	18			432	12											432		
	Marie Agnes Debeste			13		1	10			H	12					224				224	13	PAID IN FULL	JUN 14 1943	5689		8.08								
	"			14		2				H	35					604				604	14	PAID IN FULL	JUN 14 1943											
	~~Lake Shore Improvement Co.~~	Harold & Eva Nordquist		15		3					16					276	12			288	15	PAID IN FULL	JUL 2 1943	6771		3.88	.06							
	~~" Ulmer G.~~	Eva Nordquist		16		4				H	24					414				414	16	PAID IN FULL	JUN 23 1943	6457		4.14								
	Lake Shore Imp Co.			17		5					16				SOLD FOR TAXES	276	12			288	17											288		
	"			18		6					16				SOLD FOR TAXES	276	12			288	18											288		
	"	(Rosalie A. Auburn)		19		7				H	22				SOLD FOR TAXES	380				380	19											380		
				20																	20													9.36 Canc
											94 H						328			9532													
											499 H.H.					9204	344			9548													
											533																							

Tax List of Real Property in the Town of Crooked Lake

SECURITY PRINTING COMPANY, ST. CLOUD, MINN.

Tingdale Bros. Roosevelt Drake

	IN WHOSE NAME ASSESSED	TO WHOM TRANSFERRED	SUB-DIVISION	Sec. or Lot	Town or Block	Range	NO. OF ACRES Acres	NO. OF ACRES 100s	No. of School District	VALUATION	VALUATION BY SCHOOL DISTRICTS: District No..... Rate 17.7 Mills	District No..... Rate ..... Mills	District No..... Rate ..... Mills	District No..... Rate ..... Mills	SOLD FOR TAXES	Rate and Tax Less Homestead Exemption ..... Mills	State Tax on Non-Homestead R. Mills 7.39	TOTAL GENERAL TAXES	SPECIAL ASSESSMENTS	TOTAL TAXES	PAID	WHEN PAID (Month Day Year)	Number of Receipt	March Settlement 1943	June Settlement 1943	Penalty	November Settlement 1943	Penalty	Collections to First Monday in January 1941	Penalty	Delinquent on First Monday in January 1944	Total Delinquent Tax and Penalty	REMARKS
										Dollars	Dollars	Dollars	Dollars	Dollars	Dollars	$ cts.	$ cts.	$ cts.	$ cts.														
	Katherine Martindell & Delia J. Allen			8	10						70				SOLD FOR TAXES	1210	~~52~~ ~~64~~			1262											1262	
1	Lake Shore Improvement Co.			9							16					276	~~12~~ ~~14~~			288					288						288	J 517
2	Jessie Hoste			10							16					276	~~12~~ ~~14~~			288												
3	" Wm. J. Crosby			1	11						12					208	~~08~~ ~~10~~			216	PAID IN FULL	JUN 14 1943	5710		216							
4	Geo. & Florence Buckler ½, Hen Buckler ½		To Mary & Louisa Buckler ½	2							12					208	~~08~~ ~~10~~			216	PAID IN FULL	JUN 15 1943	5938		216							
5	State of Minnesota			3																													
6	Jacob J. & Nellie Carter			4							12					208	~~08~~ ~~10~~			216	PAID IN FULL	APR 10 1943	3647		216							
7	John Ferguson			5							12					208	~~08~~ ~~10~~			216	PAID IN FULL	MAR 26 1943	3647	1262								
8	"			6							58					1002	~~42~~ ~~52~~			1054	PAID IN FULL	MAR 26 1943										
9	Lake Shore Improvement Co.			7							~~12~~				SOLD FOR TAXES	$4 208	~~.04~~ ~~.08~~	Abatement #3090	.90	218	PAID IN FULL	DEC 28 1943	11997					90				126 Abated
10	Roy N. Oppegard			8							12					208	~~08~~ ~~10~~			216	PAID IN FULL	JUN 12 1943	5673		216							
11	John F. Sutak			9							12				SOLD FOR TAXES	208	~~08~~ ~~10~~			216										216		
12	Wm. S. Neunsinger			10							24					414	~~16~~ ~~18~~			432												
13	"			11							14					242	~~10~~ ~~12~~			252	PAID IN FULL	JUL 13 1943	7647		684	10						
14	Lake Shore Improvement Co.			12							14				SOLD FOR TAXES	242	~~10~~ ~~12~~			252	PAID IN FULL	JUL 13 1943										
15	Herman W. & Edna E. Rabe			13							72					1244	~~54~~ ~~66~~			1320	PAID IN FULL	SEP 8 1943	9656				252	08				
16	" "			14							14					242	~~10~~ ~~12~~			252	2nd Half Paid	OCT 9 1943										
17	Arthur H. Christopherson			15							16					276	~~12~~ ~~14~~			288	1st Half Paid	JUN 14 1943	5706		275							
18	Peter A. Cote		(E) part of	16							90					1556	~~68~~ ~~80~~			1620	2nd Half Paid	OCT 9 1943	10647				775					
19	Elmer F. Steele		(W) " "	16						H	38					656				656	PAID IN FULL	JUN 11 1943	5647		288							
											38 24										PAID IN FULL	JUN 15 1943	5714		1620							
											488 77 H.					9092	~~458~~			9530	PAID IN FULL	JUN 14 1943	5690		656							126 Ab
											526						358			9450										1766		

Tax List of Real Property in the Town of Crooked Lake — Cass County, Minnesota, for Taxes for the Year 1942

SECURITY PRINTING COMPANY, ST. CLOUD, MINN.

	IN WHOSE NAME ASSESSED		TO WHOM TRANSFERRED	SUB-DIVISION	Sec. or Lot	Town or Block	Range	NO. OF ACRES Acres	NO. OF ACRES 100s	No. of School District	VALUATION	VALUATION BY SCHOOL DISTRICTS District No..... Rate 17.74 Mills	District No..... Rate .....Mills	District No..... Rate .....Mills	District No..... Rate .....Mills	SOLD FOR TAXES
			Singdale Bros. Roosevelt Trails								Dollars	Dollars	Dollars	Dollars	Dollars	Dollars
	Tressa Ward	1	State of Minnesota		17	11						32				SOLD FOR TAXES
	Lake Shore Improvement Co	2			18							~~26~~				SOLD FOR TAXES
	"	3	Peter A. & Emma L. Storbo		19							90				
	Albert M. & Lila A. Brakke	4			20							84				SOLD FOR TAXES
	Lake Shore Improvement Co	5			21							~~14~~ 5				SOLD FOR TAXES
	Albert H. Bartholomaei	6			1	12						12				SOLD FOR TAXES
	Joanna C. Farnsworth	7			2							12				
	Jacob J. Carter	8			3	Lee Manor.						14 45				
	Fernande & Theresa Leach			200' on Road by 435.6' in depth, being N ½ lies of	3							12				
	Lake Shore Improvement Co	10			4							16				SOLD FOR TAXES
	"	11			5							16				SOLD FOR TAXES
	"	12			6							26				
	"	13			7							12				SOLD FOR TAXES
	"	14			8							12				SOLD FOR TAXES
	Hazel S. & Frank B. Brandenburg	15			9							12				
	George A. Bloomquist	16			1	13						14				
	Lake Shore Improvement Co.				2							28				SOLD FOR TAXES
	Joanna C. Farnsworth	18			3							12				
	Joanna C. Fitch	19			4							12				SOLD FOR TAXES
		20														
												454				
												446 N.T.L.				
												4.91				

	Rate and Tax Less Homestead Exemption .....Mills	State Tax on Non-Homestead .....Mills	TOTAL GENERAL TAXES	SPECIAL ASSESSMENTS	TOTAL TAXES		PAID	WHEN PAID Month Day Year	Number of Receipt	March Settlement 1943	June Settlement 1943	Penalty	November Settlement 1943	Penalty	Collections to First Monday in January 1941	Penalty	Delinquent on First Monday in January 1944	Total Delinquent Tax and Penalty		REMARKS
		7.39																		
	$ cts.	$ cts.	$ cts.	$ cts.																
	55	24			576	1	Forf.										576	Canc		
		~~24~~			~~576~~															
	104	.04 ~~24~~	Abatement #2090		108 ~~576~~	2	PAID IN FULL	DEC 28 1943	11997						1 08				43	Abated
	~~576~~				162		2nd Half Paid	AUG 16 1943	8427											
	155	~~63~~			1636	3	1st Half Paid	JUN 23 1943	6954		8 11		8 11							
		62			1514															
	145	~~76~~			1523	4														
		~~70~~			~~1523~~															
	86 ~~145~~	.04 ~~14~~	Abatement #2090		80 ~~256~~	5	PAID IN FULL	DEC 28 1943	11997						90				16	Abated
					216												216			
	208	~~10~~			218	6														
		08			216												216	~~J 288~~	Pd	
	208	~~10~~			218	7														
	778	08			778	8	PAID IN FULL	APR 10 1943	3647		7 78									
					216															
	208	~~10~~			218	9	PAID IN FULL	MAY 6 1943	4083		2 16									
		10			280												286			
	276	~~14~~			290	10														
		10			280												286	J 315		
	276	~~14~~			290	11														
		20			470															
	450	~~24~~			474	12	PAID IN FULL	JAN 6 1943	23	4 74									4	Cancel
		16			232															
	208	~~10~~			218	13														
		08			216												216	J 238		
	208	~~10~~			218	14											216	J 238		
		08			216															
	208	~~10~~			218	15														
		08			216															
	208	~~10~~			218	16	2nd Half Paid	NOV 12 1943	11759				1 08							
					232		1st Half Paid	JUN 15 1943	5734		1 08									
	242	~~14~~			256	16	PAID IN FULL	MAY 10 1943	4147		2 56									
		32			506															
	484	~~24~~			506	17	PAID IN FULL	JUN 23 1943	6454		5 06									
		16			232															
	208	~~10~~			218	18											216	J ~~288~~	Pd	
		08			216															
	208	~~10~~			218	19											216	Pd.		
						20														
																			4	[illegible]
																			596	A
																	3382		5.76	[illegible]
	8488	~~396~~			~~8884~~															
		324			8812															

SECURITY PRINTING COMPANY, ST. CLOUD, MINN.

In Whose Name Assessed		To Whom Transferred	Sub-Division	Sec. or Lot	Town or Block	Range	No. of Acres: Acres	No. of Acres: 100s	No. of School District	Valuation (Dollars)	Valuation by School Districts: District No. ..... Rate 17.2 Mills (Dollars)	District No. ..... Rate ..... Mills (Dollars)	District No. ..... Rate ..... Mills (Dollars)	District No. ..... Rate ..... Mills (Dollars)	Sold for Taxes (Dollars)	Rate and Tax Less Homestead Exemption ..... Mills ($ cts.)	State Tax on Non-Homestead ~~31~~ Mills 739 ($ cts.)	Total General Taxes ($ cts.)	Special Assessments ($ cts.)	Total Taxes	Paid	When Paid (Month Day Year)	Number of Receipt	March Settlement 1943	June Settlement 1943	Penalty	November Settlement 1943	Penalty	Collections to First Monday in January 1941	Penalty	Delinquent on First Monday in January 1944	Total Delinquent Tax and Penalty	Remarks
			Ingdale Bros. Roosevelt Trails																														
Joanna C. Fitch	1			5	13						54				SOLD FOR TAXES	93	~~70~~ 08			9.72											97	1.80	
Jac. Frank Lebs	2			6							12					2.08	~~70~~ 08			2.16	PAID IN FULL	JUN 12 1943	5676		2.16								
Lake Shore Improvement Co.	3			7							~~12~~				SOLD FOR TAXES	86 ~~2.08~~	.04 ~~70~~ 08	Abatement #2090		90 ~~2.18~~	PAID IN FULL	DEC 28 1943	11997						90			1.26	Abated
Bernice M. Flowers	4			8							12					2.08	~~70~~ 08			2.16 ~~2.18~~	PAID IN FULL	FEB 11 1943											
"	5			9							12					2.08	~~70~~ 08			2.16 ~~2.18~~	PAID IN FULL	FEB 11 1943	8167	6.48									
"	6			10							12					2.08	~~70~~ 08			2.16 ~~2.18~~	PAID IN FULL	FEB 11 1943											
Fernande & Therese Leach	7			11							~~34~~ 32				Abatement #7658	~~898~~ 832	~~90~~ 84			4.50 ~~7.44~~ 4.16	PAID IN FULL	MAY 6 1943	4683		4.50								Abatement #7658 4.16
State of Minnesota	8			12																													
Lake Shore Improvement Co.	9	Russell & Flora W. Reuman		13							12					2.08	~~70~~ 08			2.16 ~~2.18~~	PAID IN FULL	JUN 15 1943	5750		2.16								
Herbert W. & Ida M. Young	10	Anna O. Swanson		14							12				SOLD FOR TAXES	2.08	~~70~~ 08			2.16 ~~2.18~~	PAID IN FULL	JUN 22 1943	5973		2.16								
Lake Shore Improvement Co.	11			15							~~12~~				SOLD FOR TAXES	.86 ~~2.08~~	.04 ~~70~~ 08	Abatement #2090		.90 ~~2.18~~	PAID IN FULL	DEC 28 1943	11997						90			1.26	Abated
Clarence A. & Cecelia E. Johnson	12			16							12					2.08	~~70~~ 08			2.16 ~~2.18~~	PAID IN FULL	MAR 1 1943	8810	2.16									
Earl C. & Carroll D. Leonard	13			17							12					2.08	~~70~~ 08			2.16 ~~2.18~~	PAID IN FULL	JUN 11 1943	5650		2.16								
Lake Shore Improvement Co.	14			18							~~12~~				SOLD FOR TAXES	.86 ~~2.08~~	.04 ~~70~~ 08	Abatement #2090		.90 ~~2.18~~	PAID IN FULL	DEC 28 1943	11997						90			1.26	Abated
	15	Gunner I. Thompson & Marian I. Thompson		19							74				SOLD FOR TAXES	1.28	~~66~~ 50			1.34 ~~1.46~~	PAID IN FULL	OCT 11 1943	10059				1.34	47					
D. M. Krebelberg	16			20							16				SOLD FOR TAXES	2.76	~~70~~ 12			2.88 ~~2.90~~										2.88		
Lake Shore Improvement Co.	17			21							~~16~~ 9				SOLD FOR TAXES	.86 ~~2.76~~	.04 ~~70~~ 12	Abatement #2090		.90 ~~2.90~~	PAID IN FULL	DEC 28 1943	11997						90			1.26	Abated
"	18			22							~~18~~				SOLD FOR TAXES	1.04 ~~2.76~~	.04 ~~70~~ 12	Abatement #2090		1.08 ~~2.90~~	PAID IN FULL	DEC 28 1943										1.80	Abated
John C. Bell	19			23							16				SOLD FOR TAXES	2.76	~~70~~ 12			2.88 ~~2.90~~										2.88		
Lake Shore Improvement Co.	20			24							~~18~~				SOLD FOR TAXES	1.04 ~~2.76~~	.04 ~~70~~ 12	Abatement #2090		1.08 ~~2.90~~	PAID IN FULL	DEC 28 1943	11997						108			1.80	Abated
											392 A.																						1422 A.
																67.78	~~3.40~~ 2.82			~~71.18~~ 70.60										15.48		

SECURITY PRINTING COMPANY, ST. CLOUD, MINN.

Singleda Bros. Roosevelt Marks

	In Whose Name Assessed	To Whom Transferred	Sub-Division	Sec. or Lot	Town or Block	Range	No. of Acres: Acres	No. of Acres: 100s	No. of School District	Valuation (Dollars)	Valuation by School District: District No. ..... Rate 17.7 Mills	District No. ..... Rate ..... Mills	District No. ..... Rate ..... Mills	District No. ..... Rate ..... Mills	Sold for Taxes (Dollars)	Rate and Tax Less Homestead Exemption ..... Mills ($ cts.)	State Tax on Non-Homestead ..... Mills 7.39 ($ cts.)	Total General Taxes ($ cts.)	Special Assessments ($ cts.)	Total Taxes
1	Lake Shore Improvement Co.			25	13					46					SOLD FOR TAXES	1.04	.04	Abatement #2090		1.08
2	John P. Lemander			26						16					SOLD FOR TAXES	2.76	.12			2.88
3	Lake Shore Improvement Co.			27						~~10~~					SOLD FOR TAXES	1.04	.04	Abatement #2092		1.08
4	"			28						~~10~~					SOLD FOR TAXES	1.04	.04	" "		1.08
5	"	George Kiebrick		29						~~10~~					SOLD FOR TAXES	1.04	.04	" "		1.08
6	Henrietta Thrun			30						12						2.08	.08			2.16
7	Fred A. Gran			31						12						2.08	.08			2.16
8	Lake Shore Improvement Co.			32						~~10~~					SOLD FOR TAXES	1.04	.04	Abatement #2092		1.08
9	Haakon E. Fristad			33						12						2.08	.08			2.16
10	Harry L. & Clara E. Crofoot			34						86						14.86	.74			15.60
11	Julia A. Deibler			35						12						2.08	.08			2.16
12	Wayne W. Shipman			36					H	68					SOLD FOR TAXES	11.76				11.76
13	"			37					H	8					SOLD FOR TAXES	1.38				1.38
14	Lake Shore Improvement Co.			38						~~10~~					SOLD FOR TAXES	.86 2.08	.04	Abatement #2092		.90 2.16
15	"			39						~~10~~					SOLD FOR TAXES	.86 2.08	.04	" "		.90 2.16
16	Hazel I. & Frank B. Brandenburg			40						32						5.52	.24			5.76
17	Emma S. Ewing			1	14				H	32					SOLD FOR TAXES	5.54				5.54
18	"			2					H	32					SOLD FOR TAXES	5.54				5.54
19	"			3					H	5					SOLD FOR TAXES	.86				.86
20																				
										145 H										
										270 N.H.										
										415						71.74	~~2.86~~ .192			~~74.10~~ 73.66

	Paid	When Paid (Month Day Year)	Number of Receipt	March Settlement 1943	June Settlement 1943	Penalty	November Settlement 1943	Penalty	Collections to First Monday in January 1941	Penalty	Delinquent on First Monday in January 1944	Total Delinquent Tax and Penalty	Remarks
1	PAID IN FULL	DEC 28 1943	11997						1.08			1.80	Abated
2	PAID IN FULL	APR 17 1943	3745		2.88								
3	PAID IN FULL	DEC 28 1943	11998									1.08	Abated
4	PAID IN FULL	DEC 28 1943							8.24			1.08	"
5	PAID IN FULL	DEC 28 1943										1.08	"
6	PAID IN FULL	JUL 7 1943	7530		2.16	.07							
7	PAID IN FULL	JUL 26 1943	9253		2.16	.04							
8	PAID IN FULL	DEC 28 1943	11998						1.08			1.08	Abated
9	PAID IN FULL	JUN 15 1943	5945		2.16								
10	PAID IN FULL	JUN 11 1943	5658		15.60								
11	PAID IN FULL	JUN 15 1943	5719		2.16								
12											11.76 J 1944		
13											1.38 J 1.57		
14	PAID IN FULL	DEC 28 1943	11998						1.80			1.26	Abated
15	PAID IN FULL	DEC 28 1943										1.26	"
16	2nd Half Paid 1st Half Paid	NOV 1 1943 JUN 15 1943	11458 5736		2.88		2.88						
17	PAID IN FULL	MAR 8 1943											
18	PAID IN FULL	MAR 8 1943	2143	11.90									
19	PAID IN FULL	MAR 8 1943											
20													
											1944		

Tax List of Real Property in the Town of Crooked Lake

SECURITY PRINTING COMPANY, ST. CLOUD, MINN.

	In Whose Name Assessed	To Whom Transferred	Sub-Division	Sec. or Lot	Town or Block	Range	No. of Acres	No. of 100s	No. of School District	Valuation	Valuation by School Districts: District No. ..... Rate 17.7 Mills	District No. ..... Rate ..... Mills	District No. ..... Rate ..... Mills	District No. ..... Rate ..... Mills	Sold for Taxes	Rate and Tax Less Homestead Exemption ..... Mills	State Tax on Non-Homestead ~~7.5~~ 7.39 Mills	Total General Taxes	Special Assessments	Total Taxes	Paid	When Paid	Number of Receipt	March Settlement 1943	June Settlement 1943	Penalty	November Settlement 1943	Penalty	Collections to First Monday in January 1944	Penalty	Delinquent on First Monday in January 1944	Total Delinquent Tax and Penalty	Remarks
			Ingdale Bros. Roosevelt Addn																														
										Dollars	Dollars	Dollars	Dollars	Dollars	Dollars	$ cts.	$ cts.		$ cts.			Month Day Year										
	Lake Shore Improvement Co.			4	14					12					SOLD FOR TAXES	208	08			216	1										246	9.238	
	"			5						12					SOLD FOR TAXES	208	08			216	2										216	9.238	
	Peter Hanson			6					H	35					SOLD FOR TAXES	604				604	3										604	9.238	
																					4												
	Lake Shore Improvement Co.			1	15					14					SOLD FOR TAXES	242	10			252	5										252		
	Thomas Anderson Wacten			2						14						242	10			252	6	1st Half Paid											
	"			3						116						2004	86			2090	7	1st Half Paid											
	Christopher & Lillian R. Aadland			4						16						276	12			288	8	PAID IN FULL											
	Margaret Mae & Wm. Burkenhagen			5						50						864	36			900	9	PAID IN FULL											
	Avery L. & Mae De Meules			6						45						778	32			810	10	PAID IN FULL											
	Midland Natl. Bk. & Trust Co., Mpls.			7						14						242	10			252	11	PAID IN FULL											
	Lake Shore Improvement Co.	Benjo D. & Esther J. Nichols		8						44						760	34			794	12	PAID IN FULL											
	"			9						~~14~~ 8					SOLD FOR TAXES	~~242~~ 8	~~10~~ 104	~~10~~ 90	Abatement # 2090	~~252~~ 90	13	PAID IN FULL											162 Abated
	Stuart, Emma & Bernice Flowers			10						14						242	10			252	14	PAID IN FULL											
	Wm. J. Kautt			11						12						208	08			216	15	PAID IN FULL											
	"			12						12						208	08			216	16	PAID IN FULL											
	Lake Shore Improvement Co.			13						~~12~~ 8					SOLD FOR TAXES	~~208~~ 8	~~08~~ 104	~~08~~ 90	Abatement # 2090	~~216~~ 90	17	PAID IN FULL											126 Abated
	Wm. C. & Bertha Tennebroek			14					H	31					SOLD FOR TAXES	536				536	18										536		
	J. F. Corcoran			15						10					SOLD FOR TAXES	172	08			180	19										180		
	Geo. E. Diedrich			16						64						1106	50			1156	20	PAID IN FULL											288 A.
										66 26										9700											2009		
										475 77 H.						9350	430			9780													
										541							350																

SECURITY PRINTING COMPANY, ST. CLOUD, MINN.

	In Whose Name Assessed	To Whom Transferred	Sub-Division	Sec. or Lot	Town or Block	Range	No. of Acres: Acres	No. of Acres: 100s	No. of School District	Valuation	Valuation by School Districts: District No. ..... Rate 17.2 Mills	District No. ..... Rate ..... Mills	District No. ..... Rate ..... Mills	District No. ..... Rate ..... Mills	Sold for Taxes	Rate and Tax Less Homestead Exemption ..... Mills	State Tax on Non-Homestead ..... 7.39 Mills	Total General Taxes	Special Assessments	Total Taxes	Paid	When Paid	Number of Receipt	March Settlement 1943	June Settlement 1943	Penalty	November Settlement 1943	Penalty	Collections to First Monday in January 1941	Penalty	Delinquent on First Monday in January 1944	Total Delinquent Tax and Penalty	Remarks
			Ingholds Bros. Roosevelt Trails							Dollars	Dollars	Dollars	Dollars	Dollars	Dollars	$ cts.	$ cts.	$ cts.	$ cts.			Month Day Year											
1	~~Lake Shore Improvement Co.~~	Agatha M. Neugard		17	15						12					208	~~10~~ 08			216	1 PAID IN FULL	APR 22 1943	386		216								
2	Jacob G. Diedricks			18							12					208	~~10~~ 08			216	2 PAID IN FULL	FEB 19 1943	1380	216									
3	Edward H. Milham			19							12					208	~~10~~ 08			216	3 PAID IN FULL	JUN 11 1943	5656		216								
4	Victor E. Johnson			20							12					208	~~10~~ 08			216	4 PAID IN FULL	JUN 14 1943	5708		216								
5	August W. Holmblad			21							12					208	~~10~~ 08			216	5 PAID IN FULL	JUN 16 1943	6011		216								
	Geo. H. & Mary J. H. Gardner			22							12					208	~~10~~ 08			216	6 PAID IN FULL	JUN 14 1943	5693		216								
	August W. & Ellen M. Holmblad			23							72					1244				1244	7 PAID IN FULL	JUN 16 1943	6011		1244								
	Charles J. & Lulu B. Kelly			24							12					208	~~10~~ 08			216	8 PAID IN FULL	JUN 14 1943	5691		1370								
	" "			25							64					1106	~~53~~ 53			1159	9 PAID IN FULL	JUN 14 1943											
	John L. Lytle			26							12					208	~~10~~ 08			216	10 PAID IN FULL	JUN 11 1943	5641		216								
	Louise Horton			27							54					934	~~45~~ 45			979	11 PAID IN FULL	JUN 11 1943	5663		979								
	~~Joe H. & Mayme Richardson~~ & Lyndell Richardson			28							54					934	~~45~~ 45			979	12 PAID IN FULL	MAR 24 1943	3201	1190									
	" "			29							12					208	~~10~~ 08			216	13 PAID IN FULL	MAR 24 1943											
14																					14												
15	Ella R. & Emma L. Swing			1	16						1	5			SOLD FOR TAXES	86				86	15 PAID IN FULL	MAR 8 1943											
16	" "			2							1	5			SOLD FOR TAXES	86				86	16 PAID IN FULL	MAR 8 1943	2143	268									
17	" "			3							1	5			SOLD FOR TAXES	86				86	17 PAID IN FULL	MAR 8 1943											
18																					18												
19	Gus Schmid			1	17						12					208	~~10~~ 08			216	19 PAID IN FULL	JUN 11 1943	5655		576								
20	"			2							20					346	~~18~~ 16			362	20 PAID IN FULL	JUN 11 1943											
											87 M.																						
											312 M.M.					6902	~~375~~ 264			~~7174~~ 7126												
											399																						

SECURITY PRINTING COMPANY, ST. CLOUD, MINN.

	IN WHOSE NAME ASSESSED	TO WHOM TRANSFERRED	SUB-DIVISION	Sec. or Lot	Town or Block	Range	NO. OF ACRES Acres	NO. OF ACRES 100s	No. of School District	VALUATION Dollars	VALUATION BY SCHOOL DISTRICTS: District No. ..... Rate 17.79 Mills Dollars	District No. ..... Rate ..... Mills Dollars	District No. ..... Rate ..... Mills Dollars	District No. ..... Rate ..... Mills Dollars	SOLD FOR TAXES Dollars	Rate and Tax Less Homestead Exemption ..... Mills $ cts.	State Tax on Non-Homestead ~~7~~ 7.37 Mills $ cts.	TOTAL GENERAL TAXES $ cts.	SPECIAL ASSESSMENTS $ cts. $ cts. $ cts. $ cts.	TOTAL TAXES		PAID	WHEN PAID Month Day Year	Number of Receipt	March Settlement 1943	June Settlement 1943	Penalty	November Settlement 1943	Penalty	Collections to First Monday in January 1941	Penalty	Delinquent on First Monday in January 1944	Total Delinquent Tax and Penalty		REMARKS
		Ingdale Blvd. Roosevelt Trails																																		
	Lake Shore Improvement Co.			3	17						6				SOLD FOR TAXES	104	06			110	1												110	J 121		
	Noah A. Lineer			4							4					70	04			74	2	PAID IN FULL	JUN 12 1943	5677		148										
	"			5							4					70	04			74	3	PAID IN FULL	JUN 12 1943													
	~~Lake Shore Improvement Co.~~	Agatha M. Newgard		6							6					104	06			110	4	PAID IN FULL	APR 22 1943	3525		110										
	August W. & Ellen M. Hobomblad			7							17					294				294	5	PAID IN FULL	JUN 16 1943	6011		294										
	John L. Lytle			8							12					208	08			216	6	PAID IN FULL	JUN 11 1943	5697		216										
																					7															
	John E. Holmquist			1	18						5					86	06			92	8	PAID IN FULL	JUN 15 1943													
	"			2							5					86	06			92	9	PAID IN FULL	JUN 15 1943	5741		278										
	"			3							5					86	06			92	10	PAID IN FULL	JUN 15 1943													
	Albert E. & Edna L. Olson			4							6					104	06			110	11	PAID IN FULL	JUN 15 1943	5713		1156										
	" "			5							58					1002	~~47~~			1046	12	PAID IN FULL	JUN 15 1943													
	Arthur E. & Elizabeth L. Baldwin			6							58					1002	~~47~~			1046	13	Balance Paid PART PAID	APR 21 1943	1039												
	" "			7							12					208	08			216	14	PART PAID	APR 21 1943	3793		746		738								
	" "			8							12					208	08			216	15	PART PAID	APR 21 1943													
	Irene S. Rice			9							12					208	08			216	16	PAID IN FULL	JUL 14 1943	7650		216	05									
	Lake Shore Improvement Co.			10							~~8~~				SOLD FOR TAXES	70 ~~208~~	02 ~~08~~	Abatement #3097		.72	17	PAID IN FULL	DEC 28 1943	1998					72					144	Abated
	Ingvald J. Bakken			11							12					208	08			216	18	PAID IN FULL	APR 1 1943	3597		216										
																					19															
																					20															
											17						18			4436												110		144	
											229					4256	~~218~~			~~4468~~																
											246																									

	In Whose Name Assessed	To Whom Transferred	Sub-Division	Sec. or Lot	Town or Block	Range	No. of Acres: Acres	No. of Acres: 100s	No. of School District	Valuation	Valuation by School District: District No. / Rate	Valuation by School District: District No. / Rate	Valuation by School District: District No. / Rate	Valuation by School District: District No. / Rate	Sold for Taxes	Rate and Tax Less Homestead Exemption	State Tax on Non-Homestead	Total General Taxes	Special Assessments	Total Taxes	Paid	When Paid	Number of Receipt	March Settlement 1943	June Settlement 1943	Penalty	November Settlement 1943	Penalty	Collections to First Monday in January 1941	Penalty	Delinquent on First Monday in January 1944	Total Delinquent Tax and Penalty	Remarks
		Tagdale Bros. Roosevelt Trails								Dollars	Dollars	Dollars	Dollars	Dollars	Dollars	$ cts.	$ cts.	$ cts.	$ cts.			Month Day Year											
	Frank F. & Helen M. Glasens			1	19					16						270	12 ~~14~~			2.88 ~~2.70~~	1 PAID IN FULL	APR 22 1943	3818		2.88								
	Eva Johnson	State of Minnesota		2																	2												
	Lake Shore Improvement Co.	~~State of Minnesota~~		3						10	Auditor's Assn 4/19/43				SOLD FOR TAXES	172	08			1.80	3										1.80 ~~1.72~~	1.80	added
				4																	4												
	Henry Hagren			5	20					12						208	08 ~~10~~			2.16 ~~2.08~~	5 PAID IN FULL	JUN 17 1943											
	"			6						12						208	08 ~~10~~			2.16 ~~2.08~~	6 PAID IN FULL	JUN 17 1943	5848		4.32								
				7																	7												
	Ed. Peterson	State of Minnesota		3																													
	~~John Holmes~~	Charles Heimmann		4						12						208	08 ~~10~~			2.16 ~~2.08~~	8										2.16	2.28	
	Lake Shore Improvement Co.			5						12					SOLD FOR TAXES	208	08 ~~10~~			2.16 ~~2.08~~	9										2.16		
	"			6						12					SOLD FOR TAXES	208	08 ~~10~~			2.16 ~~2.08~~	10										2.16		
	Edward Horak			7						12					SOLD FOR TAXES	208	08 ~~10~~			2.16 ~~2.08~~	11										2.16		
	Lake Shore Improvement Co.			8						~~12~~					SOLD FOR TAXES	~~208~~ 16	~~.07~~ 06	Abatement # 2092		~~2.16~~ .72	12 PAID IN FULL	JUN 16 1943	6032		2.16								144 Abated
	"			9						12						~~208~~	08 ~~10~~			2.16 ~~2.08~~	13 PAID IN FULL	JUN 12 1943	5882		2.16								
	"			10						~~12~~					SOLD FOR TAXES	~~208~~ 16	~~.07~~ 06	Abatement # 2092		~~2.16~~ .72	14 PAID IN FULL	OCT 2 1943	7906				2.16	.06					144 Abated
	Jos. Fulbrecht			11						12						208	08 ~~10~~			2.16 ~~2.08~~	15 PAID IN FULL	JUN 12 1943	5674		2.16								
	Ed. C. & Carroll A. Leonard			12						12						208	08 ~~10~~			2.16 ~~2.08~~	16 PAID IN FULL	JUN 11 1943	5659		2.16								
	Irving W. Buck	727 E. 17th St. Mpls.		13						12						208	08 ~~10~~			2.16 ~~2.08~~	17 PAID IN FULL	MAR 6 1943											
	"			14						66						1140	50 ~~60~~			11.90 ~~12.00~~	18 PAID IN FULL	MAR 6 1943	2149	15.86									
	"			15						10						172	08 ~~10~~			1.80 ~~1.72~~	19 PAID IN FULL	MAR 6 1943											
	Lake Shore Improvement Co.	State of Minnesota		16						10					SOLD FOR TAXES	172	08 ~~10~~			1.80 ~~1.72~~	20 Inf.										1.80 Canc.		1.80 add 2.88 A 2.88 and 1.80 Canc.
										246 M.H.						4256	~~214~~ 174			~~44.70~~ 44.30											10.44		

SECURITY PRINTING COMPANY, ST. CLOUD, MINN.

Ingdale Bros. Roosevelt Trails

No.	In Whose Name Assessed	To Whom Transferred	Sub-Division	Sec. or Lot	Town or Block	Range	No. of Acres: Acres	No. of Acres: 100s	No. of School District	Valuation (Dollars)	Valuation by School District: District No. ..... Rate 172.1 Mills (Dollars)	District No. ..... Rate ..... Mills (Dollars)	District No. ..... Rate ..... Mills (Dollars)	District No. ..... Rate ..... Mills (Dollars)	Sold for Taxes (Dollars)	Rate and Tax Less Homestead Exemption ..... Mills ($ cts.)	State Tax on Non-Homestead 7.39 Mills ($ cts.)	Total General Taxes ($ cts.)	Special Assessments ($ cts.)	Special Assessments ($ cts.)	Special Assessments ($ cts.)	Special Assessments ($ cts.)	Total Taxes	Paid	When Paid (Month Day Year)	Number of Receipt	March Settlement 1943	June Settlement 1943	Penalty	November Settlement 1943	Penalty	Collections to First Monday in January 1941	Penalty	Delinquent on First Monday in January 1941	Total Delinquent Tax and Penalty		Remarks
	Lake Shore Improvement Co.			17	20						10				SOLD FOR TAXES	17 ~~20~~	08 ~~70~~						180 ~~190~~	1										180			
	"			18							10				SOLD FOR TAXES	17 ~~20~~	08 ~~70~~						180 ~~190~~	2										180			
	May E. Russell			19							10					17 ~~20~~	08 ~~70~~						180 ~~190~~	3	PAID IN FULL	JUN 16 1943	6003	180								
	Mark P. Mattison			20							10					17 ~~20~~	08 ~~70~~						180 ~~190~~	4	PAID IN FULL	MAY 10 1943	4125	180								
	D. H. & Lydia A. Martin			21							10					17 ~~20~~	08 ~~70~~						180 ~~190~~	5	PAID IN FULL	JUN 11 1943	5666	180								
	Lake Shore Improvement Co.			22							~~5~~ ~~10~~				SOLD FOR TAXES	86 ~~170~~	.04 ~~70~~	Abatement #2092					.90 ~~180~~	6	PAID IN FULL	DEC 28 1943										90 Abated
	"			23							~~5~~ ~~10~~				SOLD FOR TAXES	86 ~~170~~	.04 ~~70~~	"		"			.90 ~~180~~	7	PAID IN FULL	DEC 28 1943	11998					260				90 Abated
	"			24							~~5~~ ~~10~~				SOLD FOR TAXES	86 ~~170~~	.04 ~~70~~	"		"			.90 ~~180~~	8	PAID IN FULL	DEC 28 1943										90 Abated
	"			25							~~5~~ ~~12~~				SOLD FOR TAXES	86 ~~208~~	.04 ~~70~~	"		"			.90 ~~216~~	9	PAID IN FULL	DEC 28 1943										126 Abated
	"			26							12				SOLD FOR TAXES	208	08 ~~70~~						~~216~~	10										216			
	"			27							12				SOLD FOR TAXES	208	08 ~~70~~						~~216~~	11										216			
	Orley J. Nelson			28							12				SOLD FOR TAXES	208	08 ~~70~~						~~216~~	12										216		238	
	Frank J. & Helen M. Glassen			29							12					208	08 ~~70~~						~~216~~	13	PAID IN FULL	APR 22 1943										
	" "			30							12					208	08 ~~70~~						~~216~~	14	PAID IN FULL	APR 22 1943	3318	1720								
	" "			31							~~12~~					124	54 ~~46~~						~~126~~	15	PAID IN FULL	APR 22 1943										
	Ida Roussin			32							12				SOLD FOR TAXES	208	08 ~~70~~						~~216~~	16										216			
	Herbert H. & Pearl A. Anderson			33							12					208	08 ~~70~~						~~216~~	17	PAID IN FULL	JUN 11 1943	5665	216								
	Lake Shore Improvement Co.			34							~~5~~ ~~12~~				SOLD FOR TAXES	86 ~~200~~	.04 ~~70~~	Abatement #2092					.90 ~~180~~	18	PAID IN FULL	DEC 28 1943	11998					90				126 Abated
	Harry H. & Alma E. Yoke			35							12					208	08 ~~70~~						~~216~~	19	PAID IN FULL	JUN 16 1943	6019	432								
	" "			36							12					208	08 ~~70~~						~~216~~	20	PAID IN FULL	JUN 16 1943										
											284 M.71																										Total A
																43 ~~50~~	~~25~~ ~~70~~ 206						51 ~~64~~ 51 14											124			

Tax List of Real Property in the Town of Crooked Lake — Cass County, Minnesota, for Taxes for the Year 1942

SLOCUM PRINTING COMPANY, ST. CLOUD, MINN.

Tingdale Bros Roosevelt Trails

	In Whose Name Assessed	To Whom Transferred	Sub-Division	Sec. or Lot	Town or Block	Range	No. of Acres Acres	No. of Acres 100s	No. of School District	Valuation (Dollars)	District No. Rate 17.7 Mills	District No. Rate ..... Mills	District No. Rate ..... Mills	District No. Rate ..... Mills	Sold for Taxes (Dollars)	Rate and Tax Less Homestead Exemption ..... Mills	State Tax on Non-Homestead 7.39 Mills	Total General Taxes	Special Assessments	Total Taxes	Paid	When Paid (Month Day Year)	Number of Receipt	March Settlement 1943	June Settlement 1943	Penalty	November Settlement 1943	Penalty	Collections to First Monday in January 1941	Penalty	Delinquent on First Monday in January 1944	Total Delinquent Tax and Penalty	Remarks
										Dollars	Dollars	Dollars	Dollars	Dollars	Dollars	$ cts.	$ cts.	$ cts.	$ cts.														
1	Harry H. & Alma B. Yoke			37	20						14 50					864				864	PAID IN FULL	JUN 16 1943	6019		864								
2	Jessie Hoots			38							12					208	08			216	PAID IN FULL	APR 26 1943	3886		216								
3	Lake Shore Improvement Co.			39							5				SOLD FOR TAXES	86 208	04 08		90	298	PAID IN FULL	DEC 28 1943	11798						90			126	Abated
4	"	Earnest Dunham		40							10					172	08			180	PAID IN FULL	JUN 11 1943	5646		360								
5	"	" "		41							10					172	08			180	PAID IN FULL	JUN 11 1943											
6	Tiko H. Kanger			42							10				SOLD FOR TAXES	172	08			180											180		
7	George A. Velter			43							10					172	08			180	PAID IN FULL	MAY 10 1943	4142		360								
8	"			44							10					172	08			180	PAID IN FULL	MAY 10 1943											
9	Matthew J. & Leota Burton (Bracheid)			45							10				SOLD FOR TAXES	172	08			180	2nd Half Paid	DEC 27 1943	6510		540		540				180	J 198	
10	Harry L. Blevett			46							60					1036	04			1080	1st Half Paid	JUN 14 1943	6765										
11	Lake Shore Improvement Co.			47							8				SOLD FOR TAXES	138	06			144											144	J 158	
12	Earl N. & Lilian M. Case			48							8					138	06			144	PAID IN FULL	JUN 16 1943	6030		144								
13	Howard E. Malmboy			49							6					104	06			110	PAID IN FULL	JAN 9 1943	43	110									
14																																	
15	Lake Shore Improvement Co.			1	21						4				SOLD FOR TAXES	70	04			74											74		
16	"			2							4				SOLD FOR TAXES	70	04			74											74 J 81		
17																																	
18	State of Minnesota			1	22																												
19	John L. Schriber & Morris Humphrey			2							8					138	06			144	PAID IN FULL	JUN 15 1943	5730		144						866		
20	Lake Shore Improvement Co.			3							48				SOLD FOR TAXES	830	34			864													126 A.
											50 74																				1518		
											230 177					4836	216			5052													
											280						176			5012													

SECURITY PRINTING COMPANY, ST. CLOUD, MINN.

Tingdale Bros. Roosevelt Trails

In Whose Name Assessed	To Whom Transferred	Sub-Division	Sec. or Lot	Town or Block	Range	No. of Acres Acres	No. of Acres 100s	No. of School District	Valuation (Dollars)	District No. ..... Rate 17.71 Mills (Dollars)	District No. ..... Rate ..... Mills (Dollars)	District No. ..... Rate ..... Mills (Dollars)	District No. ..... Rate ..... Mills (Dollars)	Sold for Taxes (Dollars)
Lake Shore Improvement Co.			1	22						8				
"			2							8				
"			3							~~48~~				SOLD FOR TAXES
"			4							~~48~~				SOLD FOR TAXES
"			5							~~48~~				SOLD FOR TAXES
Chas. Slick			6							8				
Lake Shore Improvement Co.			10							~~48~~				SOLD FOR TAXES
Paul & Helen Muggynoke			11							14				
Frederick E. Simen			12							6				
"			13							6				
Lake Shore Improvement Co.			14							6				SOLD FOR TAXES
"			15							6				SOLD FOR TAXES
"	Herbert A. & Mathilda M. Blackorn		1	23						12				
"			2							12				SOLD FOR TAXES
Geo. R. & Esther L. Horen			3							12				
Lake Shore Improvement Co.			4							12				SOLD FOR TAXES
"			5							~~14~~				SOLD FOR TAXES
Herbert H. & Minna Schaub	State of Minnesota		6							14				SOLD FOR TAXES
" "	State of Minnesota		7							14				SOLD FOR TAXES
			20											
										184 M.M.				

Valuation (Dollars)	Rate and Tax Less Homestead Exemption ..... Mills $ cts.	State Tax on Non-Homestead ~~7.29~~ 7.39 Mills $ cts.	Total General Taxes $ cts.	Special Assessments $ cts.	$ cts.	$ cts.	$ cts.	Total Taxes		Paid	When Paid Month Day Year	Number of Receipt	March Settlement 1943	June Settlement 1943	Penalty	November Settlement 1943	Penalty	Collections to First Monday in January 1941	Penalty	Delinquent on First Monday in January 1944	Total Delinquent Tax and Penalty		Remarks
	1.38	~~.09~~ .06						~~144~~ 144	1	PAID IN FULL	JUN 11 1943	5649		2.88									
	1.38	~~.09~~ .06						~~144~~ 144	2	PAID IN FULL	JUN 11 1943												
	.70 ~~38~~	.02 ~~.09~~ .06	Abatement #2092					.72 ~~146~~ 146	3	PAID IN FULL	DEC 28 1943	11998										72	Abated
	.70 ~~38~~	.02 ~~.09~~ .06	"		"			.72 ~~146~~ 146	4	PAID IN FULL	DEC 28 1943							2.16				72	"
	.70 ~~38~~	.02 ~~.09~~ .06	"		"			.72 ~~146~~ 146	5	PAID IN FULL	DEC 28 1943											72	"
	1.38	~~.09~~ .06						216 ~~144~~ 144	6											1.44	1.58		
	.70 ~~38~~	.02 ~~.09~~ .06	Abatement #2092					.72 ~~146~~ 146	7	PAID IN FULL	DEC 28 1943	11998						.72				72	Abated
	2.41	~~.13~~ .12						2.58 ~~254~~ 254	8											2.54	2.79		
	1.04	~~.06~~ .06						1.10	9	PAID ~~IN FULL~~	JUN 16 1943	6028		2.20									
	1.04	~~.06~~ .06						1.10	10	PAID IN FULL	JUN 16 1943												
	1.04	~~.06~~ .06						1.10	11											1.10	1.21		
	1.04	~~.06~~ .06						1.10	12	2nd Half Paid	SEP 20 1943	9366								1.10	1.21		
	2.08	~~.10~~ .08						~~2.16~~ 2.18	13	1st Half Paid	JUN 23 1943	6932		1.18		1.08							
	2.08	~~.10~~ .08						~~2.16~~ 2.18	14											2.16	2.38		
	2.08	~~.10~~ .08						~~2.16~~ 2.18	15	PAID IN FULL	APR 10 1943	3669		2.16									
	2.08	~~.10~~ .08						~~2.16~~ 2.18	16											2.16	2.38		
	1.04 ~~24~~	.04 ~~.12~~ .14	Abatement #2092					1.08 ~~256~~ 256	17	PAID IN FULL	DEC 28 1943	11998						1.08				1.46	Abated
	2.41	~~.13~~ .12						~~2.54~~ 2.56	18	Jaf.										2.54	Canc.		
	2.41	~~.13~~ .12						~~2.54~~ 2.56	19											2.54			
									20														
	31.8	~~.76~~ .46						~~33.58~~ 33.28												10.50			4.34 A 5.08 Canc.

SECURITY PRINTING COMPANY, ST. CLOUD, MINN.

In Whose Name Assessed	To Whom Transferred	Sub-Division	Sec. or Lot	Town or Block	Range	No. of Acres: Acres	No. of Acres: 100s	No. of School District	Valuation (Dollars)	Valuation by School District: District No. ..... Rate 17.1 Mills (Dollars)	District No. ..... Rate ..... Mills (Dollars)	District No. ..... Rate ..... Mills (Dollars)	District No. ..... Rate ..... Mills (Dollars)	Sold for Taxes (Dollars)	Rate and Tax Less Homestead Exemption ..... Mills ($ cts.)	State Tax on Non-Homestead 7.39 Mills ($ cts.)	Total General Taxes ($ cts.)	Special Assessments ($ cts.)	Special Assessments ($ cts.)	Special Assessments ($ cts.)	Special Assessments ($ cts.)	Total Taxes		Paid	When Paid (Month Day Year)	Number of Receipt	March Settlement 1943	June Settlement 1943	Penalty	November Settlement 1943	Penalty	Collections to First Monday in January 1941	Penalty	Delinquent on First Monday in January 1944	Total Delinquent Tax and Penalty		Remarks
		Tingdale Bros. Roosevelt Trailer																																				
Lake Shore Improvement Co.			1	8	23					~~14~~				SOLD FOR TAXES	1.04 ~~2.42~~	.04 ~~.74~~	Abatement #2092					1.08 ~~2.56~~	1	PAID IN FULL	DEC 28 1943	11998						1.08				1.44	Abated
			2																			~~1.44~~	2	2nd Half Paid	SEP 20 1943	9766											9.00	Now
"		Lambert A. & Mathilda M. Gladson	3	1	24					~~3.60~~					.52 ~~1.38~~	.02 ~~.04~~	Abatement #2090					.54 ~~1.42~~	3	1st Half Paid	JUN 23 1943	7152		.72		.72						90	Abated
"			4		2					~~3.60~~				SOLD FOR TAXES	.52 ~~1.38~~	.02 ~~.04~~	" "					.54 ~~1.42~~	4	PAID IN FULL	DEC 28 1943	11990						.54				90	"
"			5		3					~~8~~					.52	.02 ~~.04~~						~~1.44~~	5	PAID IN FULL	APR 10 1943	3669		1.44									
"		Wm. Cory	6		4					~~46~~				SOLD FOR TAXES	~~.79~~	~~.34~~						~~.83~~	6										~~.83~~				
"			7		5					~~8~~				SOLD FOR TAXES	.52 ~~1.38~~	.02 ~~.06~~						~~1.44~~	7										1.44	1.58			
Herbert W. & Minna Schauer			8		6					~~10~~					~~.17~~	~~.08~~						~~.60~~	8	PAID IN FULL	JUN 16 1943	6010		.36									
" "			9		7					~~10~~					~~.17~~	~~.08~~						~~.60~~	9	PAID IN FULL	JUN 16 1943												
Lake Shore Improvement Co.			10		8					~~50~~				SOLD FOR TAXES	~~.86~~	~~.04~~	Abatement #2091					~~.90~~	10	PAID IN FULL	DEC 28 1943	11990						.90				90	Abated
"			11		9					~~12~~				SOLD FOR TAXES	.52 ~~2.08~~	.08 ~~.70~~						~~1.78~~	11										2.46	J 2.35			
Ivan H. Graves	Augusta	Anna H. Carson, Robert W. & Phyllis J. Carson	12	1	25					H 6					1.04							1.04	12	PAID IN FULL	JUN 15 1943												
"	"	" " " "	13	2						H 6					1.04							1.04	13	PAID IN FULL	JUN 15 1943												
"	"	" " " "	14	3						H 6					1.04							1.04	14	PAID IN FULL	JUN 15 1943												
"	"	" " " "	15	4						H 8					1.38							1.38	15	PAID IN FULL	JUN 15 1943												
"	"	" " " "	16	5						H 8					1.38							1.38	16	PAID IN FULL	JUN 15 1943	5958		35.42									
"	"	" " " "	17	6						H 8					1.38							1.38	17	PAID IN FULL	JUN 15 1943												
"	"	" " " "	18	7						H 154					26.60							26.60	18	PAID IN FULL	JUN 15 1943												
"	"	" " " "	19	8						H 6					1.04							1.04	19	PAID IN FULL	JUN 15 1943												
"	"	" " " "	20	9						H 3					.52							.52	20	PAID IN FULL	JUN 15 1943												
of Minnesota			Outlot	0						205 74																											4.14 A	
										~~134 77~~																							1.00				1.00 Now
										339					58.54	~~1.28~~						~~59.82~~															
																1.00						59.54															

SECURITY PRINTING COMPANY, ST. CLOUD, MINN.

	IN WHOSE NAME ASSESSED	TO WHOM TRANSFERRED	SUB-DIVISION	Sec. or Lot	Town or Block	Range	No. of Acres: Acres	No. of Acres: 100s	No. of School District	VALUATION	Valuation by School Districts: District No. ..... Rate 177.7 Mills	District No. ..... Rate ..... Mills	District No. ..... Rate ..... Mills	District No. ..... Rate ..... Mills	SOLD FOR TAXES	Rate and Tax Less Homestead Exemption ..... Mills	State Tax on Non-Homestead ..... Mills 7.39	TOTAL GENERAL TAXES	Special Assessments	TOTAL TAXES		PAID	WHEN PAID (Month Day Year)	Number of Receipt	March Settlement 1943	June Settlement 1943	Penalty	November Settlement 1943	Penalty	Collections to First Monday in January 1941	Penalty	Delinquent on First Monday in January 1944	Total Delinquent Tax and Penalty	REMARKS
			Sowana Heights							Dollars	Dollars	Dollars	Dollars	Dollars	Dollars	$ cts.	$ cts.	$ cts.	$ cts.															
	Clyde & Mabel Greer	Security State Bk. Remer		1							20				SOLD FOR TAXES	346	14			360	1	PAID IN FULL	AUG 4 1943	8723				360	06				
	Frank L. Lovatt Trust & R.C. Riddell Trust			2							84					1457	62			1519	2	PAID IN FULL	MAR 18 1943	3056	1514								
	J.A. Underberg			3							120					2074	88			2162	3	PAID IN FULL	APR 10 1943	3645		2162							
	Earl O. Miller		From S.W. Corner N. on R. 120' then N. to road then W. to S. to starting of	4							20					346	14			360	4	PAID IN FULL	JUN 12 1943	5679		360							
	Oscar Popken		Bal. of	4							64					1106	48			1154	5	PAID IN FULL	JUN 12 1943	5679		1154							
	"			5							20					346	14			360	6	PAID IN FULL	JUN 12 1943	5679		720							
	"			6							20					346	14			360	7	PAID IN FULL	JUN 12 1943										
	D. C. Eaton			7							H 34					588				588	8	PAID IN FULL	MAR 15 1943	2662	588								
	Oscar Popken			8							14					242	10			252	9	PAID IN FULL	JUN 12 1943	5679		504							
	"			9							14					242	10			252	10	PAID IN FULL	JUN 12 1943										
	Russell W. Hunt			10							16					276	12			288	11	PAID IN FULL	JUN 12 1943	5671		288							
	Oscar Popken			11							16					276	12			288	12	PAID IN FULL	JUN 12 1943										
	"			12							14					242	10			252	13	PAID IN FULL	JUN 12 1943	5679		828							
	"			13							16					276	12			288	14	PAID IN FULL	JUN 12 1943										
	R.C. Riddell & J.L. Lovatt		79x92' of Outlot	a							28					484	22			506	15	PAID IN FULL	MAR 18 1943	3056	506								
	Marie Burk & Marjorie Anne Burk		"	B							H 98					1694				1694	16	2nd Half Paid Nov 3 1943 / 1st Half Paid JUN 15 1943		5733		847		847					
	Ray & Althea Betzer		"	C	Lacs 30' on N. side						H 38				SOLD FOR TAXES	656				656	17	PAID IN FULL	SEP 30 1943	7863		656		656	14				
	Clyde & Mabel Greer	Security State Bk. Remer	S 200' of	a							60				SOLD FOR TAXES	1036	54			1090	18	PAID IN FULL	AUG 4 1943	8723				1090	60				
	" "	" "	N 100' except 92x79'	a							66				SOLD FOR TAXES	1140	60			1200	19	PAID IN FULL	AUG 4 1943					1200	60				
											170 H										20													
											592 NH																							
											762					13168	536			13704													
																	436			13604													

	IN WHOSE NAME ASSESSED	TO WHOM TRANSFERRED	SUB-DIVISION	Sec. or Lot	Town or Block	Range	No. of Acres	No. of Acres 100s	No. of School District	VALUATION	District No. ..... Rate 19.7 Mills	District No. ..... Rate ..... Mills	District No. ..... Rate ..... Mills	District No. ..... Rate ..... Mills	SOLD FOR TAXES	Rate and Tax Less Homestead Exemption ..... Mills	State Tax on Non-Homestead ..... Mills 7.39	TOTAL GENERAL TAXES	SPECIAL ASSESSMENTS	TOTAL TAXES	PAID	WHEN PAID	Number of Receipt	March Settlement 1943	June Settlement 1943	Penalty	November Settlement 1943	Penalty	Collections to First Monday in January 1941	Penalty	Delinquent on First Monday in January 1944	Total Delinquent Tax and Penalty	REMARKS
			Roosevelt Lake Heights All of Lot 2 Sec. 14-139-26							Dollars	Dollars	Dollars	Dollars	Dollars	Dollars	$ cts.	$ cts.	$ cts.	$ cts.			Month Day Year										
1	P. A. Druck	State of Minnesota		1							24				SOLD FOR TAXES		18			433											433 Canc.	
2	Elmer O. Fletcher			2							20				SOLD FOR TAXES	44	33			436	1 Jof.											
3	"			3							20				SOLD FOR TAXES	34	16			363											363	
4	"			4							20				SOLD FOR TAXES	34	18			363	2										363	
5																34	18			363	3										363	
6	Otto W. & Marguerite Berg	Franklin W. Stromsky		5							100					34	18			363	4										363	
7	Milton & Sylvia Mitchell			6							~~120~~ 24									1803	2nd Half Paid	NOV 10 1943	1149									
8	" "			7							~~30~~ 6					17	74			1774	5 1st Half Paid	JUN 15 1943	5718		90		90					
9	H. G. Fawks			8							60					17	74			1774	2nd Half Paid	SEP 29 1943	8614									
10	Elmer O. Fletcher	Walter J. & Elizabeth D. Kennedy		9							18					17	74			1774	6 1st Half Paid	JUL 28 1943	8063		81		81					
11	"	" "		10							18					17	74			1774	2nd Half Paid	SEP 3 1943										
12	"	" "		11							18					17	74			1774	7 1st Half Paid	JUL 28 1943										
13	"	" "		12							18					17	74			1774	2nd Half Paid	NOV 16 1943										
14	"	" "		13							18					17	74			1774	8 1st Half Paid	JUN 15 1943										
15	Walter J. & Elizabeth D. Kennedy			14							18				SOLD FOR TAXES	17	74			1774	2nd Half Paid	NOV 16 1943										
16	" "			15							120				SOLD FOR TAXES	17	74			1774	9 1st Half Paid	JUN 15 1943										
17	" "			16							18				SOLD FOR TAXES	17	74			1774	2nd Half Paid	NOV 16 1943										
18	Elmer O. Fletcher	Walter J. & Elizabeth D. Kennedy		17							18					17	74			1774	10 1st Half Paid	JUN 15 1943										
19	"	" "		18							18					17	74			1774	2nd Half Paid	NOV 16 1943										
20	"	" "		19							18					17	74			1774	11 1st Half Paid	JUN 15 1943										
	Walter J. & Elizabeth D. Kennedy			20							18				SOLD FOR TAXES	17	74			1774	2nd Half Paid	NOV 16 1943										
											712 N.H.					17	74			1774	12 1st Half Paid	JUN 15 1943										
																17	74			1774	2nd Half Paid	NOV 16 1943										
																17	74			1774	13 1st Half Paid	JUN 15 1943										
																17	74			1774	2nd Half Paid	NOV 16 1943										
																17	74			1774	14 1st Half Paid	JUN 15 1943										
																17	74			1774	2nd Half Paid	NOV 16 1943										
																17	74			1774	15 1st Half Paid	JUN 15 1943	20 61 / 5735		1405		1405					
																2074	100			2174												
																17	74			1774	2nd Half Paid	NOV 16 1943										
																17	74			1774	16 1st Half Paid	JUN 15 1943										
																17	74			1774	2nd Half Paid	NOV 16 1943										
																17	74			1774	17 1st Half Paid	JUN 15 1943										
																17	74			1774	2nd Half Paid	NOV 16 1943										
																17	74			1774	18 1st Half Paid	JUN 15 1943	20 61 / 5735		486		486					
																17	74			1774	2nd Half Paid	NOV 16 1943										
																17	74			1774	19 1st Half Paid	JUN 15 1943										
																17	74			1774	2nd Half Paid	NOV 16 1943										
																17	74			1774	20 1st Half Paid	JUN 15 1943	20 61 / 5735		162		162					
																17	74			1774												
																1329	~~46~~ 536			~~13934~~ 12828										3166		433 Ca

Tax List of Real Property in the Town of Crooked Lake

	IN WHOSE NAME ASSESSED	TO WHOM TRANSFERRED	SUB-DIVISION	Sec. or Lot	Town or Block	Range	NO. OF ACRES Acres	NO. OF ACRES 100s	No. of School District	VALUATION	VALUATION BY SCHOOL DISTRICTS: District No..... Rate 174.79 Mills	District No..... Rate .....Mills	District No..... Rate .....Mills	District No..... Rate .....Mills	SOLD FOR TAXES
			Roosevelt Lake Heights							Dollars	Dollars	Dollars	Dollars	Dollars	Dollars
1	Walter J. + Elizabeth L. Kennedy			21							16				SOLD FOR TAXES
2	Wolfgang Frank Panuska +	Anna Panuska		22							16				SOLD FOR TAXES
3	Wolfgang F. Panuska			23							58				SOLD FOR TAXES
4	Wolfgang Frank Panuska +	Anna Panuska		24							18				SOLD FOR TAXES
5	Elmer O. Fletcher			25							18				SOLD FOR TAXES
6	"			26							16				SOLD FOR TAXES
7	A. H. Rice			27							52				
8	Elmer O. Fletcher			28							18				SOLD FOR TAXES
9	Maurice M. Bucher +	Ella Bucher		29							64				
10															
11	Elmer O. Fletcher		Stop Outlet	a							8				SOLD FOR TAXES
12	Walter J. + Elizabeth L. Kennedy		Mrs. "	a							8				SOLD FOR TAXES
13															
14															
15															
16															
17															
18															
19															
20											292 M.H.				

	Rate and Tax Less Homestead Exemption .....Mills $ cts.	State Tax on Non-Homestead 18 Mills 739 $ cts.	TOTAL GENERAL TAXES $ cts.	SPECIAL ASSESSMENTS $ cts.	$ cts.	$ cts.	$ cts.	TOTAL TAXES	PAID	WHEN PAID Month Day Year	Number of Receipt	March Settlement 1943	June Settlement 1943	Penalty	November Settlement 1943	Penalty	Collections to First Monday in January 1941	Penalty	Delinquent on First Monday in January 1944	Total Delinquent Tax and Penalty	REMARKS
1	276	13						289	2nd Half Paid	NOV 16 1943	2061										
		14						290	1st Half Paid	JUN 15 1943	5735		145		145						
2	276	14						290	Balance Paid	NOV 16 1943											
		14						290	PART PAID	MAR 20 1943	11434				837						
3	1002	58						1060	PART PAID	MAR 20 1943	3976	83									~~80.97~~
		58						1060													
4	314	14						328	PART PAID	MAR 20 1943											
		14						328													
5	314	14						328											326		
		14						328													
6	276	12						288											288		
		12						288													
7	898	38						936	PAID IN FULL	JAN 5 1943	15	944									8¢ over
		38						936													
8	314	14						328											326		
		14						328													
9	1106	48						1154	PAID IN FULL	JUN 11 1943	5664		1154								
		58						1164													
10																					
11	138	06						144	2nd Half Paid	NOV 16 1943	2061								144		
		06						144	1st Half Paid	JUN 15 1943	5735		72		72						
12	138	08						146													
		08						146													
13																					
14																					
15																					
16																					
17																					
18																					
19																					
20																					
	5046	~~260~~ 220						~~5308~~ 5266											1044		5¢ over

SECURITY PRINTING COMPANY, ST. CLOUD, MINN.

	IN WHOSE NAME ASSESSED	TO WHOM TRANSFERRED	SUB-DIVISION	Sec. or Lot	Town or Block	Range	NO. OF ACRES Acres	NO. OF ACRES 100s	No. of School District	VALUATION	VALUATION BY SCHOOL DISTRICTS: District No. ..... Rate 17.74 Mills	District No. ..... Rate ..... Mills	District No. ..... Rate ..... Mills	District No. ..... Rate ..... Mills	SOLD FOR TAXES
			Roosevelt Sub Lot 2, except N. 440', L. 27-139-26							Dollars	Dollars	Dollars	Dollars	Dollars	Dollars
1	Barlow Realty Co.			1	1						12				
2	"			2							12				
3	Neuman Hanson			3							18				SOLD FOR TAXES
4	"			4							18				SOLD FOR TAXES
5	"			5							18				SOLD FOR TAXES
6	"			6							18				SOLD FOR TAXES
7	Wm Greenwood	Carl O. + Agnes H. Ehlund		7							58				
8	Neuman Hanson			8							18				SOLD FOR TAXES
9	"			9							18				SOLD FOR TAXES
10	"			10							18				SOLD FOR TAXES
11	"			11							18				SOLD FOR TAXES
12	"			12							18				SOLD FOR TAXES
13	"			13							18				SOLD FOR TAXES
14	Gustave + Lotta Larson	State of Minnesota		1	2										
15	" "	State of Minnesota		2											
16	State of Minnesota			1	3										
17	State of Minnesota			2											
18	State of Minnesota			3											
19	State of Minnesota			4											
20	State of Minnesota			5											
											262 M.N.				

	Rate and Tax Loss Homestead Exemption .....Mills $ cts.	State Tax on Non-Homestead 7.739 Mills $ cts.	TOTAL GENERAL TAXES $ cts.	SPECIAL ASSESSMENTS $ cts.	SPECIAL ASSESSMENTS $ cts.	SPECIAL ASSESSMENTS $ cts.	SPECIAL ASSESSMENTS $ cts.	TOTAL TAXES		PAID	WHEN PAID Month Day Year	Number of Receipt	March Settlement 1943	June Settlement 1943	Penalty	November Settlement 1943	Penalty	Collections to First Monday in January 1941	Penalty	Delinquent on First Monday in January 1944	Total Delinquent Tax and Penalty	REMARKS
1	2.08	08						2.16	1	2nd Half Paid	OCT 13 1943											
2	2.08	08						2.16	2	1st Half Paid	APR 23 1943	10331		2.16		2.16						
3	3.14	12						3.26	3	2nd Half Paid	OCT 13 1943	3857										
4	3.14	12						3.26	4	PAID IN FULL	JUN 14 1943	5694		1.84								
5	3.14	12						3.26	5	PAID IN FULL	JUN 14 1943											
6	3.14	12						3.26	6	PAID IN FULL	JUN 14 1943											
7	10.46							10.46	7											10.46	1.15	
8	3.14	12						3.26	8	PAID IN FULL	JUN 14 1943											
9	3.14	12						3.26	9	PAID IN FULL	JUN 14 1943											
10	3.14	12						3.26	10	PAID IN FULL	JUN 14 1943	5694		19.56								
11	3.14	12						3.26	11	PAID IN FULL	JUN 14 1943											
12	3.14	12						3.26	12	PAID IN FULL	JUN 14 1943											
13	3.14	12						3.26	13	PAID IN FULL	JUN 14 1943											
14									14													
15									15													
16									16													
17									17													
18									18													
19									19													
20									20													
	45.38	~~2.37~~ 2.00						~~47.70~~ 47.38												10.46		

SECURITY PRINTING COMPANY, ST. CLOUD, MINN.

	IN WHOSE NAME ASSESSED		TO WHOM TRANSFERRED	SUB-DIVISION	Sec. or Lot	Town or Block	Range	NO. OF ACRES Acres	NO. OF ACRES 100s	No. of School District	VALUATION	VALUATION BY SCHOOL DISTRICTS District No.....Rate .....Mills	District No.....Rate .....Mills	District No.....Rate .....Mills	District No.....Rate .....Mills	SOLD FOR TAXES
				Roosevelt Soo							Dollars	Dollars	Dollars	Dollars	Dollars	Dollars
	State of Minnesota	1			6	3										
	State of Minnesota	2			7											
	State of Minnesota	3			8											
	State of Minnesota	4			9											
	State of Minnesota	5			10											
	State of Minnesota	6			11											
	State of Minnesota	7			12											
	State of Minnesota	8			13											
	Gustave & Lotta Larson	9	State of Minnesota		14											
	" "	10	State of Minnesota		15											
	" "	11	State of Minnesota		16											
		12														
		13														
		14														
		15														
		16														
		17														
		18														
		19														
		20														

	Rate and Tax Less Homestead Exemption .....Mills	State Tax on Non-Homestead .....Mills	TOTAL GENERAL TAXES	SPECIAL ASSESSMENTS				TOTAL TAXES		PAID	WHEN PAID Month	Day	Year	Number of Receipt	March Settlement 1943	June Settlement 1943	Penalty	November Settlement 1943	Penalty	Collections to First Monday in January 1944	Penalty	Delinquent on First Monday in January 1944	Total Delinquent Tax and Penalty		REMARKS
	$ cts.	$ cts.	$ cts.	$ cts.	$ cts.	$ cts.	$ cts.																		
1																									
2																									
3																									
4																									
5																									
6																									
7																									
8																									
9																									
10																									
11																									
12																									
13																									
14																									
15																									
16																									
17																									
18																									
19																									
20																									

Twigdale Bros. Lake Roosevelt Shores
Lt 1 of Blk 4, Lot 4 & 5, Blk 14, Lt 1 & Blk 4, Lot 1 & 2, Dec 3, 1939 - 26

In Whose Name Assessed	To Whom Transferred	Sub-Division	Sec. or Lot	Town or Block	Range	No. of Acres	No. of 100s	No. of School District	Valuation (Dollars)	Valuation by School Districts: District No. ..... Rate 17½ Mills (Dollars)	District No. ..... Rate ..... Mills	District No. ..... Rate ..... Mills	District No. ..... Rate ..... Mills	Sold for Taxes (Dollars)	Rate and Tax Less Homestead Exemption ..... Mills ($ cts.)	State Tax on Non-Homestead ~~17½~~ 7.37 Mills ($ cts.)	Total General Taxes ($ cts.)	Special Assessments ($ cts.)	Special Assessments ($ cts.)	Special Assessments ($ cts.)	Special Assessments ($ cts.)	Total Taxes	Paid	When Paid (Month Day Year)	Number of Receipt	March Settlement 1943	June Settlement 1943	Penalty	November Settlement 1943	Penalty	Collections to First Monday in January 1941	Penalty	Delinquent on First Monday in January 1944	Total Delinquent Tax and Penalty	Remarks
Bear Ridge Land Co.			1							12				SOLD FOR TAXES	2.08	.08						2.16	1 PAID IN FULL	JUN 24 1943											
"			2							12				SOLD FOR TAXES	2.08	.08						2.16	2 PAID IN FULL	JUN 24 1943											
"			3							12				SOLD FOR TAXES	2.08	.08						2.16	3 PAID IN FULL	JUN 24 1943	26510		9.00								
"			4							~~14~~				SOLD FOR TAXES	2.38	.06		Abatement # 2091				1.44	4 PAID IN FULL	JUN 24 1943											108 Abated
"	Amanda McCulay		5							14					2.42	.10						2.56	5								152	J 277			
Erick Flesche			6							88					15.20	.66						15.86	6								1586	J 1745			
Oscar, Ora S. & Arnold Nordahl			7							24.249				SOLD FOR TAXES	43.02							43.02	7								4302	J 4737			
Grant Nordahl			8							14					2.42	.10						2.52	8 PAID IN FULL	JUN 15 1943	5748		2.52								
Bear Ridge Land Co.			9							8				SOLD FOR TAXES	1.38	.06		Abatement # 2091				1.44	9 PAID IN FULL	JUN 24 1943	26611										144 Abated
"			10							~~16~~				SOLD FOR TAXES	2.76	.06		"	"			1.44	10 PAID IN FULL	JUN 24 1943			5.76								144 Abated
David Peterson			11							~~8~~					1.38	.06		"	"			1.44	11 PAID IN FULL	JUN 15 1943	5739										144 "
"			12							~~16~~					2.76	.06		"	"			1.44	12 PAID IN FULL	JUN 15 1943											144 "
Bear Ridge Land Co.			13							~~16~~				SOLD FOR TAXES	2.76	.06		"	"			1.44	13 PAID IN FULL	DEC 27 1943	11996						144				
"	George H. & Marcella L. Lessmer		14							16					2.76								14									288	J 317		182 Abated
"			15							~~18~~				SOLD FOR TAXES	1.38	.06		Abatement # 2091				1.44	15 PAID IN FULL	DEC 27 1943	11996						288				182 "
"			16							~~44~~				SOLD FOR TAXES	1.38	.06		"	2091			1.44	16 PAID IN FULL	DEC 27 1943											182 "
"	Jesse C. Parker & Pearl Parker		17							50					8.64	.32						8.96	17 PAID IN FULL	MAY 29 1943	14726		9.00								
"			18							~~16~~				SOLD FOR TAXES	2.76	.06		Abatement # 2091				1.44	18 PAID IN FULL	DEC 27 1943											144 Abated
"			19							~~16~~				SOLD FOR TAXES	2.76	.06		"	"			1.44	19 PAID IN FULL	DEC 27 1943	11996						432				144 "
"			20							~~18~~				SOLD FOR TAXES	1.38	.06		"	"			1.44	20 PAID IN FULL	DEC 27 1943											182 "
										24.91												133													16 Lots A
										398.74												~~1538~~										6.00			
										6.47					111.80	~~3.58~~ 2.92						114.76													

In Whose Name Assessed		To Whom Transferred	Sub-Division	Sec. or Lot	Town or Block	Range	No. of Acres	100s	No. of School District	Valuation	Valuation by School Districts: District No. 1999 Rate 77 Mills	District No. ..... Rate ..... Mills	District No. ..... Rate ..... Mills	District No. ..... Rate ..... Mills	Sold for Taxes	Rate and Tax Less Homestead Exemption ..... Mills	State Tax on Non-Homestead ..... Mills 7.99	Total General Taxes	Special Assessments	Total Taxes	Paid	When Paid	Number of Receipt	March Settlement 1943	June Settlement 1943	Penalty	November Settlement 1943	Penalty	Collections to First Monday in January 1941	Penalty	Delinquent on First Monday in January 1944	Total Delinquent Tax and Penalty	Remarks
		Twigdale Bros. Lake Roosevelt Shores								Dollars	Dollars	Dollars	Dollars	Dollars	Dollars	$ cts.	$ cts.	$ cts.	$ cts.	$ cts.		Month Day Year											
Bear Ridge Land Co.	1			21							8 ~~18~~				SOLD FOR TAXES	138 ~~312~~	.06 ~~14~~		Abatement #2091	1.44 ~~326~~	PAID IN FULL	DEC 27 1943	11996						144			18 Abated
"	2			22							18					312	~~16~~			~~328~~	PAID IN FULL	JUN 18 1943	6401		3.28							
"	3			23							8 ~~18~~					93	~~18~~			~~111~~										97	1069	
"	4			24							16					276	~~12~~			~~288~~										288	317	
Martin & Myrtle A. Jensen	5			25							16					276	~~12~~			~~288~~										288	317	PR
Bear Ridge Land Co.	6			26							16				SOLD FOR TAXES	276	~~12~~			~~288~~										1190	1465	PR
"	7			27							70				SOLD FOR TAXES	1210	~~52~~			~~1262~~										252	277	PR
"	8			28							14				SOLD FOR TAXES	242	~~10~~			~~252~~										252	277	
"	9			29							14				SOLD FOR TAXES	242	~~10~~			~~252~~										252	277	
"	10			30							14				SOLD FOR TAXES	242	~~10~~			~~252~~												
Charlie Jensen Burnes & Jennie Burnes	11			31							14					242	~~10~~			~~252~~	PAID IN FULL	JUN 14 1943										
"	12	"		32							14					242	~~10~~			~~252~~	PAID IN FULL	JUN 14 1943	5971		3.36							
"	13	"		33							160					2764	~~118~~			~~2882~~	PAID IN FULL	JUN 14 1943										
Bear Ridge Land Co.	14			34							~~8~~				SOLD FOR TAXES	138 ~~276~~	.06 ~~12~~		Abatement #2091	1.44 ~~288~~	PAID IN FULL	DEC 27 1943										144 Abated
"	15			35							~~8~~				SOLD FOR TAXES	138 ~~276~~	.06 ~~12~~		" "	1.44 ~~288~~	PAID IN FULL	DEC 27 1943										144 "
"	16			36							~~8~~				SOLD FOR TAXES	138 ~~276~~	.06 ~~12~~		" "	1.44 ~~288~~	PAID IN FULL	DEC 27 1943							144			144 "
"	17			37							~~8~~				SOLD FOR TAXES	138 ~~276~~	.06 ~~12~~		" "	1.44 ~~288~~	PAID IN FULL	DEC 27 1943	11996						1008			144 "
"	18			38							~~8~~				SOLD FOR TAXES	138 ~~276~~	.06 ~~12~~		" "	1.44 ~~288~~	PAID IN FULL	DEC 27 1943										144 "
"	19			39							~~8~~				SOLD FOR TAXES	138 ~~276~~	.06 ~~12~~		" "	1.44 ~~288~~	PAID IN FULL	DEC 27 1943										144 "
"	20			40							~~8~~				SOLD FOR TAXES	138 ~~276~~	.06 ~~12~~		" "	1.44 ~~288~~	PAID IN FULL	DEC 27 1943										144 "
											550 N.H.					9500	~~494~~ 408			9996 9908										3854		11.96 A

SECURITY PRINTING COMPANY, ST. CLOUD, MINN.

In Whose Name Assessed		To Whom Transferred	Sub-Division	Sec. or Lot	Town or Block	Range	No. of Acres: Acres	No. of Acres: 100s	No. of School District	Valuation (Dollars)	Valuation by School District: District No. Busy 172 Mills	District No. Rate Mills	District No. Rate Mills	District No. Rate Mills	Sold for Taxes (Dollars)	Rate and Tax Loss Homestead Exemption Mills	State Tax on Non-Homestead 8 Mills 739	Total General Taxes	Special Assessments	Total Taxes		Paid	When Paid (Month Day Year)	Number of Receipt	March Settlement 1943	June Settlement 1943	Penalty	November Settlement 1943	Penalty	Collections to First Monday in January 1941	Penalty	Delinquent on First Monday in January 1944	Total Delinquent Tax and Penalty	Remarks
		Tingdale Bros. Lake Roosevelt Shores																																
Bear Ridge Land Co.	1			41							46				SOLD FOR TAXES	1.44	.06 12		Abatement #2091	1.44		PAID IN FULL	DEC 27 1942	11996						432			144 Abated
"	2			42							46				SOLD FOR TAXES	1.44	.06 12		" "	1.44		PAID IN FULL	DEC 27 1942										144 "
"	3			43							46				SOLD FOR TAXES	1.44	.06 12		" "	1.44		PAID IN FULL	DEC 27 1942										144 "
"	4			44							34				588		36				61 14	PAID IN FULL	JUN 24 1943	6572		902							
"	5			45							16				276		12				28 88	PAID IN FULL	JUN 24 1943										
"	6			46							846				SOLD FOR TAXES	1.44	.06 12		Abatement #2091	1.44		PAID IN FULL	DEC 27 1942	11996						432			144 Abated
"	7			47							846				SOLD FOR TAXES	1.44	.06 12		" "	1.44		PAID IN FULL	DEC 27 1942										144 "
"	8			48							846				SOLD FOR TAXES	1.44	.06 12		" "	1.44		PAID IN FULL	DEC 27 1942										144 "
Herman Sommers	9			49							180				3110		134				32 44	PAID IN FULL	JUN 15 1943	5735		3244							
Bear Ridge Land Co.	10			50							846				SOLD FOR TAXES	1.44	.06 12		Abatement #2091	1.44		PAID IN FULL	DEC 27 1942										144 Abated
"	11			51							846				SOLD FOR TAXES	1.44	.06 12		" "	1.44		PAID IN FULL	DEC 27 1942	11996						432			144 "
"	12			52							846				SOLD FOR TAXES	1.44	.06 12		" "	1.44		PAID IN FULL	DEC 27 1942										144 "
"	13			53							10				172		08				1 80											180 of 195	
"	14			54							10				172		08				1 80											180 of 195	
"	15			55							10				172		08				1 80											180 of 195	
Herman Sommers	16			56							10				172		08				1 80	PAID IN FULL	JUN 15 1943	5735		180							
Bear Ridge Land Co.	17			57							10				SOLD FOR TAXES	172	08				1 80											180 of 195	
"	18			58							10				SOLD FOR TAXES	172	08				1 80											180 of 195	
"	19			59							10				SOLD FOR TAXES	172	08				1 80											180 of 195	
"	20			60							10				SOLD FOR TAXES	172	08				1 80	PAID IN FULL	JUN 24 1943	6574		180							
											454 M.H.																					1080	1086 A
															7834		344				8178												

SECURITY PRINTING COMPANY, ST. CLOUD, MINN.

Lingdale Bros. Lake Roosevelt Shores

In Whose Name Assessed	To Whom Transferred	Sub-Division	Sec. or Lot	Town or Block	Range	No. of Acres: Acres	No. of Acres: 100s	No. of School District	Valuation (Dollars)	Valuation by School Districts: District No. ..... Rate 172.9 Mills (Dollars)	District No. ..... Rate ..... Mills (Dollars)	District No. ..... Rate ..... Mills (Dollars)	District No. ..... Rate ..... Mills (Dollars)	Sold for Taxes (Dollars)
Bear Ridge Land Co.			1 61							8				
"			2 62							8				SOLD FOR TAXES
"			3 63							8				SOLD FOR TAXES
"			4 64							8				SOLD FOR TAXES
"			5 65							8				SOLD FOR TAXES
"			6 66							8				SOLD FOR TAXES
"			7 67							8				SOLD FOR TAXES
"			8 68							8				SOLD FOR TAXES
"			9 69							8				SOLD FOR TAXES
"			10 70							8				SOLD FOR TAXES
"			11 71							8				
C. Jensen Bunes & Jennie Bunes			12 72							8				
" "			13 73							8				
Charlie Jensen Bunes & Jennie Bunes			14 74							6				
Bear Ridge Land Co.			15 75							6				SOLD FOR TAXES
"			16 76							6				SOLD FOR TAXES
"			17 77							6				SOLD FOR TAXES
"			18 78							6				SOLD FOR TAXES
"			19 79							6				SOLD FOR TAXES
Martin & Myrtle K. Jensen			20 80							6				
										146 M.N.				

Rate and Tax Less Homestead Exemption ..... Mills	State Tax on Non-Homestead ~~78~~ 172.739 Mills	Total General Taxes	Special Assessments	Total Taxes	Paid	When Paid (Month Day Year)	Number of Receipt	March Settlement 1943	June Settlement 1943	Penalty	November Settlement 1943	Penalty	Collections to First Monday in January 1941	Penalty	Delinquent on First Monday in January 1944	Total Delinquent Tax and Penalty	Remarks
$ cts.	$ cts.	$ cts.	$ cts.														
138	~~08~~ 06			~~146~~ 144	1 PAID IN FULL	JUN 24 1943	6512		144								
138	~~08~~ 06			~~146~~ 144	2 PAID IN FULL										144	158	
138	~~08~~ 06			~~146~~ 144	3 PAID IN FULL										144	158	
138	~~08~~ 06			~~146~~ 144	4 PAID IN FULL										144	158	
138	~~08~~ 06			~~146~~ 144	5										144		
138	~~08~~ 06			~~146~~ 144	6										144	158	
138	~~08~~ 06			~~146~~ 144	7										144	158	
138	~~08~~ 06			~~146~~ 144	8										144	~~158~~ PD	
138	~~08~~ 06			~~146~~ 144	9										144	~~158~~ PD	
138	~~08~~ 06			~~146~~ 144	10										144	~~158~~ PD	
138	~~08~~ 06			~~146~~ 144	11										144	158	
138	~~08~~ 06			~~146~~ 144	12										144	158	
138	~~08~~ 06			~~146~~ 144	13										144	158	
104	~~06~~ 04			~~110~~ 108	14										108	119	
104	~~06~~ 04			~~110~~ 108	15										108	119	
104	~~06~~ 04			~~110~~ 108	16										108	119	
104	~~06~~ 04			~~110~~ 108	17										108	~~119~~ PD	
104	~~06~~ 04			~~110~~ 108	18										108	~~119~~ PD	
104	~~06~~ 04			~~110~~ 108	19										108	~~119~~ PD	
104	~~06~~ 04			~~110~~ 108	20										108	119	
															3487		
2522	~~146~~ 106			~~2668~~ 2628													

In Whose Name Assessed		To Whom Transferred	Sub-division	Sec. or Lot	Town or Block	Range	No. of Acres: Acres	No. of Acres: 100s	No. of School District	Valuation	Valuation by School Districts: District No. ..... Rate 17.7 Mills	District No. ..... Rate ..... Mills	District No. ..... Rate ..... Mills	District No. ..... Rate ..... Mills	Sold for Taxes
			Singleds Bros. Lake Roosevelt Shores							Dollars	Dollars	Dollars	Dollars	Dollars	Dollars
Bear Ridge Land Co.	1			81							6				
"	2			82							6				
"	3			83							8				
"	4			84							8				SOLD FOR TAXES
"	5			85							8				SOLD FOR TAXES
"	6			86							10				SOLD FOR TAXES
"	7			87							10				SOLD FOR TAXES
"	8	Jewel Parker & Bill Parker		88							10				
"	9			89							10				SOLD FOR TAXES
"	10			90							10				SOLD FOR TAXES
"	11	Leo H. & Marcella V. Jessner		91							10				
"	12			92							10				SOLD FOR TAXES
Arvid Peterson	13			93							10				
"	14			94							10				
Bear Ridge Land Co.	15			95							10				SOLD FOR TAXES
"	16			96							10				SOLD FOR TAXES
Grant Nordahl	17			97							10				
Oscar, Cora B. & Arnold Nordahl				98							10				
Erick T. Hischi	19			99							10				SOLD FOR TAXES
Bear Ridge Land Co.	20	Amanda McCauley		100							10				
											186 N.H.				

Rate and Tax Less Homestead Exemption ..... Mills	State Tax on Non-Homestead 7.39 Mills	Total General Taxes	Special Assessments	Total Taxes		Paid	When Paid (Month Day Year)	Number of Receipt	March Settlement 1943	June Settlement 1943	Penalty	November Settlement 1943	Penalty	Collections to First Monday in January 1944	Penalty	Delinquent on First Monday in January 1944	Total Delinquent Tax and Penalty	Remarks
$ cts.	$ cts.	$ cts.	$ cts. $ cts. $ cts. $ cts.															
104	04			108	1											108	119	
104	04			108	1											108	119	
104	04			108	2													
138	06			144	3	PAID IN FULL	JUN 18 1943	$901		144	04					144	155	
138	06			144	4											144	155	
138	06			144	5											180	198	
172	08			180	6											180	198	
172	08			180	7													
172	08			180	8	PAID IN FULL	MAY 29 1943	4725		180						180	198	
172	08			180	9											180	198	
172	08			180	10											180	198	
172	08			180	11											180	198	
172	08			180	12													
172	08			180	13	PAID IN FULL	JUN 15 1943	5229		360								
172	08			180	14	PAID IN FULL	JUN 15 1943											
172	08			180	15	PAID IN FULL	JUN 24 1943	6512		180								
172	08			180	16	PAID IN FULL	June 24 1943	6512		180								
172	08			180	17	PAID IN FULL	JUN 15 1943	5748		180								
172	08			180	18	PAID IN FULL	JUN 16 1943	6003		180								
172	08			180	19											180		
172	08			180	20											180	198	
3202	146			3348												1944		

	IN WHOSE NAME ASSESSED	TO WHOM TRANSFERRED	SUB-DIVISION	Sec. or Lot	Town or Block	Range	NO. OF ACRES Acres	NO. OF ACRES 100s	No. of School District	VALUATION	VALUATION BY SCHOOL DISTRICTS: District No. ..... Rate 137.79 Mills	District No. ..... Rate ..... Mills	District No. ..... Rate ..... Mills	District No. ..... Rate ..... Mills	SOLD FOR TAXES
		Ingdale Bros. Lake Roosevelt Shores								Dollars	Dollars	Dollars	Dollars	Dollars	Dollars
1	Bear Ridge Land Co.			101						10					SOLD FOR TAXES
2	"			102						10					SOLD FOR TAXES
3	"			103						10					SOLD FOR TAXES
4	"			104						10					SOLD FOR TAXES
5	"		Lot	0						—					SOLD FOR TAXES
6															
7															
8															
9															
10															
11															
12															
13															
14															
15															
16															
17															
18															
19															
20															
										40 Mill.					

	Rate and Tax Less Homestead Exemption .....Mills	State Tax on Non-Homestead 7.39 Mills	TOTAL GENERAL TAXES	SPECIAL ASSESSMENTS				TOTAL TAXES	PAID	WHEN PAID (Month Day Year)	Number of Receipt	March Settlement 1943	June Settlement 1943	Penalty	November Settlement 1943	Penalty	Collections to First Monday in January 1941	Penalty	Delinquent on First Monday in January 1944	Total Delinquent Tax and Penalty		REMARKS
	$ cts.	$ cts.	$ cts.	$ cts.	$ cts.	$ cts.	$ cts.															
1	172	08 ~~10~~						180 ~~180~~	PAID IN FULL	JUN 24 1943												
2	172	08 ~~10~~						180 ~~180~~	PAID IN FULL	JUN 24 1943												
3	172	08 ~~10~~						180 ~~180~~	PAID IN FULL	JUN 24 1943	45/0		720									
4	172	08 ~~10~~						180 ~~180~~	PAID IN FULL	JUN 24 1943												
5																						
6																						
7																						
8																						
9																						
10																						
11																						
12																						
13																						
14																						
15																						
16																						
17																						
18																						
19																						
20																						
	688	~~40~~ 32						~~728~~ 720														

Tax List of Real Property in the Town of Crooked Lake

	IN WHOSE NAME ASSESSED	TO WHOM TRANSFERRED	SUB-DIVISION	Sec. or Lot	Town or Block	Range	NO. OF ACRES Acres	NO. OF ACRES 100s	No. of School District	VALUATION	VALUATION BY SCHOOL DISTRICTS: District No. ..... Rate 17.71 Mills	District No. ..... Rate ..... Mills	District No. ..... Rate ..... Mills	District No. ..... Rate ..... Mills	SOLD FOR TAXES
			Plat of Outlot A of Auditor's Plat of Lake Washburn Outlots							Dollars	Dollars	Dollars	Dollars	Dollars	Dollars
	Alfi Wilson			1	1						84				
	Louis E. Watson			2							84				SOLD FOR TAXES
	Charles E. Hildreth			3							44				
	S. I. Wheeler			4							46				
	Jno. W. Hildreth			5							32				
	Arthur L. Hildreth			6							50				
	"		S½' of	7	1	2					12				SOLD FOR TAXES
	Mrs. Alice J. Young Ballard		N70' of	8	1	2					10				
	"		N30' of Lot 3 & all	9	2						72				SOLD FOR TAXES
	Jno. W. Hildreth		Balance of	10	3						12				
	Mrs. Alice J. Young ~~Bank~~	Ballard		11	4						12				
	State of Minnesota			12	5										
	Artie Fletcher			13	6						30				SOLD FOR TAXES
	Joseph Thompson			14	7						10				
	William D. & Leah C. Green			15	8						10				
	Arthur L. Hildreth	State of Minnesota		16	1	3					10				SOLD FOR TAXES
	Jno. W. Hildreth	State of Minnesota		17	2						10				SOLD FOR TAXES
	S. I. Wheeler Trust & Robert Bachman Trust	State of Minnesota		18	3										
	State of Minnesota			19	4										
	Artie Fletcher	State of Minnesota		20	5						10				SOLD FOR TAXES
	Alfi Wilson	State of Minnesota			6						10				SOLD FOR TAXES
											548 N.W.				

	Rate and Tax Less Homestead Exemption ..... Mills $ cts.	State Tax on Non-Homestead ..... Mills $ cts.	TOTAL GENERAL TAXES $ cts.	SPECIAL ASSESSMENTS $ cts.	$ cts.	$ cts.	$ cts.	TOTAL TAXES		PAID	WHEN PAID Month	Day	Year	Number of Receipt	March Settlement 1943	June Settlement 1943	Penalty	November Settlement 1943	Penalty	Collections to First Monday in January 1941	Penalty	Delinquent on First Monday in January 1944	Total Delinquent Tax and Penalty		REMARKS
								15.14																	
	14.54	6.2						15.26	1	PAID IN FULL	AUG	17	1943	9424				15.14	38						
	14.54	7.4						15.14	2	PAID IN FULL	SEP	20	1943	9768				15.14	45						
	14.54	6.2						7.82																	
	7.60	3.4						8.34	3	PAID IN FULL	FEB	16	1943	1029	7.42										
	7.94	3.4						8.34	4	PAID IN FULL	JUN	16	1943	6001		3.28									
	5.54	2.4						5.76	5	PAID IN FULL	JUN	15	1943	5739		5.76									
	8.64	3.6						9.00	6	PAID IN FULL	JUN	12	1943	5675		9.00						2.16	2.38		
	2.08	0.8						2.16	7																
	2.08	0.8						2.16	8	PAID IN FULL	FEB	25	1943	1578	1.78										
	1.74	0.8						1.78	9	PAID IN FULL	FEB	25	1943												
	12.44	5.4						12.98	10	PAID IN FULL	OCT	2	1943	9907				2.16	06						
	2.08	0.8						2.16	11	PAID IN FULL	FEB	25	1943	1578	2.16										
	2.08	0.8						2.16	12																
								5.40	13													5.40	5.94		
	5.18	2.2						5.40	14	PAID IN FULL	DEC	31	1942	5	1.80										28 owed
	1.74	0.8						1.80	15	PAID IN FULL	APR	12	1943	3671		1.80									
	1.74	0.8						1.80	16	Inj.												1.80	Canc		
	1.74	0.8						1.80	17													1.80			
									18																
									19																
	1.74	0.8						1.80	20	Inj.												1.80	Canc.		
	1.74	0.8						1.80														1.80			7.20 Canc
																						7.20			28 owed
	94.54	44.0						98.54																	
		4.06						98.70																	

Tax List of Real Property in the Town of Crooked Lake

	In Whose Name Assessed	To Whom Transferred	Sub-division	Sec. or Lot	Town or Block	Range	No. of Acres: Acres	No. of Acres: 100s	No. of School District	Valuation	Valuation by School Districts: District No. ..... Rate 17.7 Mills	District No. ..... Rate ..... Mills	District No. ..... Rate ..... Mills	District No. ..... Rate ..... Mills	Sold for Taxes	Rate and Tax Less Homestead Exemption ..... Mills	State Tax on Non-Homestead 7.39 Mills	Total General Taxes	Special Assessments	Total Taxes	Paid	When Paid	Number of Receipt	March Settlement 1943	June Settlement 1943	Penalty	November Settlement 1943	Penalty	Collections to First Monday in January 1941	Penalty	Delinquent on First Monday in January 1944	Total Delinquent Tax and Penalty	Remarks
			Plat of Outlot A of Auditor's Plat of Lake Washburn Outlots							Dollars	Dollars	Dollars	Dollars	Dollars	Dollars	$ cts.	$ cts.	$ cts.	$ cts.	$ cts.		Month Day Year											
1	H. P. Hall	Joseph Thompson (according to Reg. of Deeds records)	N½ of	7	3						8				SOLD FOR TAXES	138	08			146												146	
2	Joseph Thompson	N. P. Hall	S½ of	7							8				SOLD FOR TAXES	138	08			146												146	J-158
3	L. L. Wheeler Trust & Robt.	Beckman Trust. State of Minnesota		8													08			180												180	
4	Jno. N. Hildreth	State of Minnesota		9							10				SOLD FOR TAXES	174	08			180	Forf.											180	Cancel.
5	Arthur L. Hildreth	State of Minnesota		10							10				SOLD FOR TAXES	174	08			180												180	
6																																		
7																																		
8																																		
9																																		
10																																		
11																																		
12																																		
13																																		
14																																		
15																																		
16																																		
17																																		
18																																		
19																																		
20																																		3.60 Cancel
											36 N.H.					620	~~36~~ 28			~~656~~ 648												288	

SECURITY PRINTING COMPANY, ST. CLOUD, MINN.

Browns Lake Washburn Addition
All of Govt Lot 2 - D. 5-139-26

In Whose Name Assessed		To Whom Transferred	Sub-division	Sec. or Lot	Town or Block	Range	No. of Acres: Acres	No. of Acres: 100s	No. of School District	Valuation	Valuation by School Districts: District No. 1792 Mills	District No. ..... Rate ..... Mills	District No. ..... Rate ..... Mills	District No. ..... Rate ..... Mills	Sold for Taxes
										Dollars	Dollars	Dollars	Dollars	Dollars	Dollars
Geo. N. & Eleanore M. Lawson				1							12				
" "	2			2							12				
" "	3			3							12				
" "	4			4							12				
" "	5			5							12				
" "	6			6							12				
" "	7			7							12				
" "	8			8							12				
" "	9			9							12				
" "	10			10							12				
Modern Home Co.	11			11							12				SOLD FOR TAXES
Geo. N. & Eleanore M. Lawson				12							12				
" "	13			13							12				
Modern Home Co.	14			14							12				SOLD FOR TAXES
Wm Earl & Marie Lowe	15			15							12				
Geo. C. Osen	16			16							12				SOLD FOR TAXES
Modern Home Co.	17			17							66				SOLD FOR TAXES
"	18			18							14				SOLD FOR TAXES
George N. & Eleanore M. Lawson				19							14				
" "	20			20							14				
											300 N.H.				

Rate and Tax Less Homestead Exemption .....Mills	State Tax on Non-Homestead 7.29 Mills	Total General Taxes	Special Assessments	Total Taxes		Paid	When Paid: Month	Day	Year	Number of Receipt	March Settlement 1943	June Settlement 1943	Penalty	November Settlement 1943	Penalty	Collections to First Monday in January 1941	Penalty	Delinquent on First Monday in January 1944	Total Delinquent Tax and Penalty	Remarks
$ cts.	$ cts.	$ cts.	$ cts.	$ cts.																
	08			16		2nd Half Paid	SEP	5	1943											
208	~~70~~			~~224~~ 18	1	~~1st Half Paid~~	MAY	3	1943											
	08			16		2nd Half Paid	SEP	5	1943											
208	~~70~~			~~224~~ 18	2	1st Half Paid	MAY	3	1943											
	08			16		2nd Half Paid	SEP	8	1943											
208	~~70~~			~~224~~ 18	3	1st Half Paid	MAY	3	1943											
	08			16		2nd Half Paid	SEP	8	1943											
208	~~70~~			~~224~~ 18	4	1st Half Paid	MAY	3	1943											
	08			16		2nd Half Paid	SEP	8	1943											
208	~~70~~			~~224~~ 18	5	1st Half Paid	MAY	3	1943	4664										
	08			16		2nd Half Paid	SEP	8	1943	3997		1080		1080						
208	~~70~~			~~224~~ 18	6	1st Half Paid	MAY	3	1943											
	08			16		2nd Half Paid	SEP	8	1943											
208	~~70~~			~~224~~ 18	7	1st Half Paid	MAY	3	1943											
	08			16		2nd Half Paid	SEP	8	1943											
208	~~70~~			~~224~~ 18	8	1st Half Paid	MAY	3	1943											
	08			16		2nd Half Paid	SEP	8	1943											
208	~~70~~			~~224~~ 18	9	1st Half Paid	MAY	3	1943											
	08			16		2nd Half Paid	SEP	8	1943											
208	~~70~~			~~224~~ 18	10	1st Half Paid	MAY	3	1943											
	08			16																
208	~~70~~			~~224~~ 18	11	PAID IN FULL	DEC	31	1942	12203						216	17			
	08			16		2nd Half Paid	SEP	8	1943											
208	~~70~~			~~224~~ 18	12	1st Half Paid	MAY	3	1943	4667										
	08			16		2nd Half Paid	SEP	8	1943	3997		216		216						
208	~~70~~			~~224~~ 18	13	1st Half Paid	MAY	3	1943											
	08			16																
208	~~70~~			~~224~~ 18	14	PAID IN FULL	DEC	31	1943	12303						216	18			
	08			16							216									
208	~~70~~			~~224~~ 18	15	PAID IN FULL	MAR	23	1943	3197										
	08			16																
208	~~70~~			~~224~~ 18	16	PAID IN FULL	JUN	16	1943	6005		216								
1140	~~60~~			~~1200~~ 90	17													1190		
	54			54														54		
242	~~17~~			~~259~~ 66	18															
	54			54		2nd Half Paid	SEP	8	1943											
242	~~17~~			~~259~~ 56	19	~~1st Half Paid~~	MAY	3	1943	4664										
	54			54		2nd Half Paid	SEP	8	1943	3997		254		254						
242	~~17~~			~~259~~ 56	20	1st Half Paid	MAY	3	1943											
5794	~~262~~ 214			~~5756~~ 5708														1444		

FEDERAL PRINTING COMPANY, ST. CLOUD, MINN.

Brown's Washburn Lake Addition

	IN WHOSE NAME ASSESSED	TO WHOM TRANSFERRED	SUB-DIVISION	Sec. or Lot	Town or Block	Range	No. of Acres: Acres	No. of Acres: 100s	No. of School District	VALUATION (Dollars)	Valuation by School District: District No. ..... Rate 17.7 Mills (Dollars)	District No. ..... Rate ..... Mills (Dollars)	District No. ..... Rate ..... Mills (Dollars)	District No. ..... Rate ..... Mills (Dollars)	SOLD FOR TAXES (Dollars)	Rate and Tax Less Homestead Exemption ..... Mills ($ cts.)	State Tax on Non-Homestead 7.39 Mills ($ cts.)	TOTAL GENERAL TAXES ($ cts.)	Special Assessments ($ cts.)	Special Assessments ($ cts.)	Special Assessments ($ cts.)	Special Assessments ($ cts.)	TOTAL TAXES	PAID	WHEN PAID (Month Day Year)	Number of Receipt	March Settlement 1943	June Settlement 1943	Penalty	November Settlement 1943	Penalty	Collections to First Monday in January 1944	Penalty	Delinquent on First Monday in January 1944	Total Delinquent Tax and Penalty	REMARKS
Ge	Geo. N. & Eleanore M. Lawson			21	1						H 12					224							224	2nd Half Paid	SEP 8 1943	9664										
	" "			22							H 10					172							172	1st Half Paid	MAY 3 1943	3994		673		673						
	" "			23							H 55					950							950	1st Half Paid	MAY 3 1943											
	" "			1	2						12					208	08						216	2nd Half Paid	SEP 8 1943	9664										
	" "																						208	1st Half Paid	MAY 3 1943	3994										
	" "			2							10					172	08						180	2nd Half Paid	SEP 8 1943	9664										
	" "			3							12					208	08						216	2nd Half Paid	SEP 8 1943	9664		504		504						
	" "			4							12					208	08						216	1st Half Paid	MAY 3 1943	3994										
	" "			5							10					172	08						180	1st Half Paid	MAY 3 1943											
	" "																																				
	" "			1	3						10					172	08						180	2nd Half Paid	SEP 8 1943	9664										
Ge	" "			2							10					172	08						180	1st Half Paid	MAY 3 1943	3994										
	" "			3							10					172	08						180	2nd Half Paid	SEP 8 1943	9664		470		470						
	" "			4							10					172	08						180	1st Half Paid	MAY 3 1943	3994										4 of 4 over
N	" "			5							10					172	08						180	1st Half Paid	MAY 3 1943											
	State of Minnesota			6																																	
	Geo. N. & Eleanore M. Lawson			7							H 16					276							276	2nd Half Paid	SEP 8 1943	9664		138		138						
																								1st Half Paid	MAY 3 1943	3994										
											94 H.																										
											106 N.H.					3450							3550														
											200						80						3530														

Tax List of Real Property in the Town of Crooked Lake

In Whose Name Assessed	To Whom Transferred	Sub-Division	Sec. or Lot	Town or Block	Range	No. of Acres	100s	No. of School District	Valuation (Dollars)	Valuation by School District (Dollars)				Sold for Taxes (Dollars)	Rate and Tax Less Homestead Exemption ..... Mills	State Tax on Non-Homestead ..... Mills	Total General Taxes	Special Assessments	Total Taxes	Paid	When Paid (Month Day Year)	Number of Receipt	March Settlement 1943	June Settlement 1943	Penalty	November Settlement 1943	Penalty	Collections to First Monday in January 1941	Penalty	Delinquent on First Monday in January 1944	Total Delinquent Tax and Penalty	Remarks
		Lake Lawrence Point								District No. ..... Rate 17.77 Mills	District No. ..... Rate ..... Mills	District No. ..... Rate ..... Mills	District No. ..... Rate ..... Mills		$ cts.	$ cts. 7.39	$ cts.	$ cts.	$ cts.												
Lake Shore Improvement Co.	(Frank Johnson, 313 E. 14th St. Mpls.)		1							54					93	44														972	J-1069	
"			2							16				SOLD FOR TAXES	27	13														288		
"	(P. M. Delameter, Newport, Minn.)		3							60					1036	44			1080	PAID IN FULL	JUN 16 1943	6015		1080								
Raymond H. & Josephine M. Burk			4							22					380	16			396	PAID IN FULL	JUN 11 1943	5657		396								
Lake Shore Improvement Co.			5							124					2142	92			2234	PAID IN FULL	FEB 19 1943	1119	2234									
Charles Eugene Wattridge			6							86					1486	64			1550	PAID IN FULL	JUN 12 1943	5678		1550								
Lake Shore Improvement Co.			7							H 87					1502	64			1566	PAID IN FULL	JUN 16 1943	6009		1566								
"			8							16					276	12			288	PAID IN FULL	JUN 16 1943											
H. A. Peterson		S½ of	9							56					968	42			1010	PAID IN FULL	JUN 11 1943	5653		1010								
Leonard S. Lobdell		N½ of	9							62					1070	46			1116	2nd Half Paid	NOV 9 1942	11961		558		66						
																				1st Half Paid	JUN 4 1943	5104										
Harold A. & Helen V. Peterson			10							12					206	08			214	PAID IN FULL	JUN 11 1943	5653		214								
Geo. W. & Marion F. Wallstrom			11							12					206	08			214	PAID IN FULL	MAR 6 1943	2145	214									
Frank M. James			12							12					206	08			214	PAID IN FULL	JUN 15 1943	5740		214								
			13																													
			14																													
			15																													
			16																													
			17																													
			18																													
			19																													
			20																													
										87 H																						
										532 N.H.					10686	476			11162											1260		
										619						392			11078													

Tax List of Real Property in the Town of Crooked Lake

SECURITY PRINTING COMPANY, ST. CLOUD, MINN.

	IN WHOSE NAME ASSESSED	TO WHOM TRANSFERRED	SUB-DIVISION	Sec. or Lot	Town or Block	Range	NO. OF ACRES Acres	NO. OF ACRES 100s	No. of School District	VALUATION	VALUATION BY SCHOOL DISTRICTS: District No. ..... Rate 17.71 Mills	District No. ..... Rate ..... Mills	District No. ..... Rate ..... Mills	District No. ..... Rate ..... Mills	SOLD FOR TAXES	Rate and Tax Less Homestead Exemption ..... Mills	State Tax on Non-Homestead ~~7.4~~ 7.39 Mills	TOTAL GENERAL TAXES	SPECIAL ASSESSMENTS	TOTAL TAXES
			Washburn Pines (Lot 4 B.4-139.26)							Dollars	Dollars	Dollars	Dollars	Dollars	Dollars	$ cts.	$ cts.	$ cts.	$ cts. $ cts. $ cts. $ cts.	
1	Frances Josephine Downey	Albert H. & Anna L. Field									~~H~~ 35					604				604
2	"	"									~~H~~ 10					177				177
3	Guy James Schaumburg			3							96					1658	~~86~~ 79			1658
4	"			4							16					276	~~14~~ 13			276
5	Allen C. & Cecilia Auger			5							96					1658	~~86~~ 79			1658
6	" "			6							14					242	~~14~~ 13			242
7	Frances Josephine Downey			7							~~H~~ 68					1176				1176
8	"			8							~~H~~ 10					177				177
9	"			9							~~H~~ 10					177				177
10	"			10							~~H~~ 20					346				346
11	"			11							~~H~~ 10					177				177
12	"			12							~~H~~ 22					380				380
13	E. C. Towner			13							96					1658	~~86~~ 79			1658
14	"			14							16					276	~~14~~ 13			276
15	Joseph L. Aldrich			15							116					2004	~~104~~ 96			2004
16	"			16							16					276	~~14~~ 13			276
17	Geo. Bartholdt			17							76				SOLD FOR TAXES	1312	~~68~~ 64			1312
18	"			18							16				SOLD FOR TAXES	276	~~14~~ 13			276
19	Geraldine & Chas. Lehmann	Tenant		19							156					2690	~~140~~ 132			2690
20	" "			20							16					276	~~14~~ 13			276
											185 ~~H~~									
											730 ~~N.H.~~					15802	~~654~~ 540			~~16456~~ 16342
											915									

	PAID	WHEN PAID Month	Day	Year	Number of Receipt	March Settlement 1943	June Settlement 1943	Penalty	November Settlement 1943	Penalty	Collections to First Monday in January 1941	Penalty	Delinquent on First Monday in January 1944	Total Delinquent Tax and Penalty	REMARKS
	2nd Half Paid	SEP	9	1943											
1	1st Half Paid	MAY	3	1943	4663										
2	2nd Half Paid	SEP	20	1943	5743										
2	1st Half Paid	MAY	3	1943			388		388						
3	2nd Half Paid	OCT	29	1943	6653										
3	1st Half Paid	JUN	15	1943	5743		1008		1008						
4	2nd Half Paid	OCT	29	1943											
4	1st Half Paid	JUN	15	1943											
5	PAID IN FULL	JUN	15	1943	5739		982								
6	PAID IN FULL	JUN	15	1943											
7	PAID IN FULL	JUN	12	1943											
8	PAID IN FULL	JUN	12	1943											
9	PAID IN FULL	JUN	12	1943	5672		348								
10	PAID IN FULL	JUN	12	1943											
11	PAID IN FULL	JUN	12	1943											
12	PAID IN FULL	JUN	12	1943											
13	2nd Half Paid	OCT	13	1943	6118										
13	1st Half Paid	JUN	15	1943	5743		1008		1008						
14	2nd Half Paid														
14	1st Half Paid	JUN	15	1943											
15	PAID IN FULL	APR	22	1943	3876		238								
16	PAID IN FULL	APR	22	1943											
17													136		
18													28		
19	2nd Half Paid	SEP	20	1943	6101										
19	1st Half Paid	JUN	14	1943	5744		1550		1550						
20	2nd Half Paid	SEP	20	1943											
20	1st Half Paid	JUN	14	1943											
													1656		

	In Whose Name Assessed	To Whom Transferred	Sub-Division	Sec. or Lot	Town or Block	Range	No. of Acres: Acres	No. of Acres: 100s	No. of School District	Valuation (Dollars)	Valuation by School Districts: District No. Rate 17.74 Mills (Dollars)	District No. ..... Rate ..... Mills (Dollars)	District No. ..... Rate ..... Mills (Dollars)	District No. ..... Rate ..... Mills (Dollars)	Sold for Taxes (Dollars)	Rate and Tax Less Homestead Exemption ..... Mills ($ cts.)	State Tax on Non-Homestead 9.739 Mills ($ cts.)	Total General Taxes ($ cts.)	Special Assessments ($ cts.)	Special Assessments ($ cts.)	Special Assessments ($ cts.)	Special Assessments ($ cts.)	Special Assessments ($ cts.)	Total Taxes		Paid	When Paid (Month Day Year)	Number of Receipt	March Settlement 1943	June Settlement 1943	Penalty	November Settlement 1943	Penalty	Collections to First Monday in January 1941	Penalty	Delinquent on First Monday in January 1944	Total Delinquent Tax and Penalty		Remarks
			Washburn Pines																																						
1	G. W. Lawson			21							136					2350	1.00 / ~~4.32~~							~~24.50~~ 24.50	1	PAID IN FULL	JAN 29 1943	482	24.50 ✓											
2	Paul Peul			22							96					1650	~~.80~~ .70							~~17.44~~ 17.23	2	PAID IN FULL	JUN 24 1943	6506		17.23 ✓										
3	J. R. Downey			23							216				SOLD FOR TAXES	3734	~~1.44~~ 1.60							~~38.46~~ 38.46	3													38.46 ✓		
4	"			24							16				SOLD FOR TAXES	276	~~.12~~ .12							~~2.88~~ 2.88	4													2.88		
5	Wm. J. Alexander			25							146					2527	~~1.00~~ 1.08							~~26.54~~ 26.54	5	2nd Half Paid	OCT 25 1943						14.59 ✓							
6	"			26							16					276	~~.12~~ .12							~~2.88~~ 2.88	6	1st Half Paid / 2nd Half Paid	MAY 10 1943 / OCT 25 1943	1422		14.59 ✓										
7	Vera M. Cody			27							16					276	~~.12~~ .12							~~2.88~~ 2.88	7	PAID IN FULL	JUN 14 1943	5900		2.88 ✓										
8	Albert H. & Anna I. Fehr		182.9'x126'on W. 1/2 of [illegible]								20					346	~~.15~~ .18							~~3.60~~ 3.64	8	1st Half Paid	MAY 3 1943	5663		1.80 ✓		1.80 ✓								
9	John L. Schultz		W. 1/2 of Unplatted Outlot	a							4					68	~~.04~~ .04							~~.72~~ .72	9	PAID IN FULL	MAY 18 1943	4319		.72 ✓										
10																									10																
11																									11																
12																									12																
13																									13																
14																									14																
15																									15																
16																									16																
17																									17																
18																									18																
19																									19																
20																									20																
											666	11.74				11504	~~.596~~ .492							~~121.00~~ 119.96														41.80		

SECURITY PRINTING COMPANY, ST. CLOUD, MINN.

Sunset Beach on Roosevelt Lake
(All of Lot 1 + all of Lot 5 less 46.2'x166.7'x60.2'x301' 8.76-139.26)

In Whose Name Assessed		To Whom Transferred	Sub-division	Sec. or Lot	Town or Block	Range	No. of Acres	No. of 100s	No. of School District	Valuation	District No. Rate 19.7 Mills	District No. Rate Mills	District No. Rate Mills	District No. Rate Mills	Sold for Taxes	Rate and Tax Less Homestead Exemption Mills	State Tax on Non-Homestead 9. Mills 7.39	Total General Taxes	Special Assessments	Total Taxes	Paid	When Paid	Number of Receipt	March Settlement 1943	June Settlement 1943	Penalty	November Settlement 1943	Penalty	Collections to First Monday in January 1941	Penalty	Delinquent on First Monday in January 1944	Total Delinquent Tax and Penalty	Remarks
										Dollars	Dollars	Dollars	Dollars	Dollars		$ cts.	$ cts.	$ cts.	$ cts.			Month Day Year											
Mary E. Russell Estate	1	A. E. Bogen Co.		1							16				SOLD FOR TAXES	276	12 14			288											288		
"	2			2							16				SOLD FOR TAXES	276	12 14			288											288		
"	3			3							16				SOLD FOR TAXES	276	12 14			288											288		
"	4			4							16				SOLD FOR TAXES	276	12 14			288											288		
"	5			5							16				SOLD FOR TAXES	276	12 14			288											288		
"	6			6							16				SOLD FOR TAXES	276	12 14			288											288		
"	7			7							16				SOLD FOR TAXES	276	12 14			288											288		
"	8			8							16				SOLD FOR TAXES	276	12 14			288											288		
"	9			9							18				SOLD FOR TAXES	312	14 16			326											326		
"	10			10							16				SOLD FOR TAXES	276	12 14			288											288		
"	11			11							18				SOLD FOR TAXES	312	14 16			326											326		
"	12		Est of road	Balance of	12						18					312	14 16			326											326	9.359	
Clifford R. Theis + Alice D. Theis			W½ of Sd	Part of	12						18					312	14 16			326											326	9.359	
Mary E. Russell Estate	14	A. E. Bogen			13						24					414	18 23			432											432	9.495	
Philip + Julia Sepley	15		N 80' E. of Road + N 85' W. of Road		14						26					448	20 24			468											468	9.515	
Emil W. + Clara J. Ravalstad	16		all S. of N 80' E of Road + S. of N 85' W of Road		14						26					448	20 24			468	PAID IN FULL	JUN 15 1943	5743		468								
Mary E. Russell Estate	17	A. E. Bogen Co.			15						26				SOLD FOR TAXES	448	20 24			468											468		
"	18				16						26				SOLD FOR TAXES	448	20 24			468											468		
"	19				17						26				SOLD FOR TAXES	448	20 24			468											468		
	20																																	
											370 N. H.					6386	33 282			6418 6668											6200		

SECURITY PRINTING COMPANY, ST. CLOUD, MINN.

	IN WHOSE NAME ASSESSED		TO WHOM TRANSFERRED	SUB-DIVISION	Sec. or Lot	Town or Block	Range	NO. OF ACRES Acres	NO. OF ACRES 100s	No. of School District	VALUATION	VALUATION BY SCHOOL DISTRICTS District No. ..... Rate 17.7 Mills	District No. ..... Rate ..... Mills	District No. ..... Rate ..... Mills	District No. ..... Rate ..... Mills	SOLD FOR TAXES	Rate and Tax Less Homestead Exemption ..... Mills	State Tax on Non-Homestead 7.39 Mills	TOTAL GENERAL TAXES	SPECIAL ASSESSMENTS							TOTAL TAXES		PAID	WHEN PAID			Number of Receipt	March Settlement 1943	June Settlement 1943	Penalty	November Settlement 1943	Penalty	Collections to First Monday in January 1944	Penalty	Delinquent on First Monday in January 1944	Total Delinquent Tax and Penalty		REMARKS
				Sunset Beach on Roosevelt Lake																																									
	Mary E. Russell Estate	1	A.G. Bergen Co.	Out Lot	A							10				SOLD FOR TAXES	17	08										1 80	1												1 80		
	"	2	"		B							10				SOLD FOR TAXES	17	08										1 80	2												1 80		
	"	3	"		C							10				SOLD FOR TAXES	17	08										1 80	3												1 80		
	"	4	"		D							10				SOLD FOR TAXES	17	08										1 80	4												1 80		
	"	5	"		E							10				SOLD FOR TAXES	17	08										1 80	5												1 80		
	"	6	"		F							10				SOLD FOR TAXES	17	08										1 80	6												1 80		
	"	7	"		G							10				SOLD FOR TAXES	17	08										1 80	7												1 80		
	"	8	"		H							10				SOLD FOR TAXES	17	08										1 80	8												1 80		
	"	9	"		I							10				SOLD FOR TAXES	17	08										1 80	9												1 80		
	"	10	"		J							10				SOLD FOR TAXES	17	08										1 80	10												1 80		
	"	11	"		K							10				SOLD FOR TAXES	17	08										1 80	11												1 80		
	"	12	"		L							10				SOLD FOR TAXES	17	08										1 80	12												1 80		
	"	13	"		M							10				SOLD FOR TAXES	17	08										1 80	13												1 80		
	"	14	"		N							10				SOLD FOR TAXES	17	08										1 80	14												1 80		
	"	15	"		O							10				SOLD FOR TAXES	17	08										1 80	15												1 80		
	"	16	"		P							10				SOLD FOR TAXES	17	08										1 80	16												1 80		
	"	17	"		Q							10				SOLD FOR TAXES	17	08										1 80	17												1 80		
	"	18	"		R							10				SOLD FOR TAXES	17	08										1 80	18												1 80		
		19																											19																
		20																											20																
												180	N.H.					144										32 40																	
																	30 96	180										~~32 76~~																	
				Grand Total								2756	H															~~303492~~													5 40		
												16020	NH				290782	~~1270~~																										
												16821						1424										301206																	

SECURITY PRINTING COMPANY, ST. CLOUD, MINN.

	IN WHOSE NAME ASSESSED	TO WHOM TRANSFERRED	SUB-DIVISION	Sec. or Lot	Town or Block	Range	NO. OF ACRES Acres	NO. OF ACRES 100s	No. of School District	VALUATION	VALUATION BY SCHOOL DISTRICTS District No..... Rate .....Mills	District No..... Rate .....Mills	District No..... Rate .....Mills	District No..... Rate .....Mills	SOLD FOR TAXES	Rate and Tax Less Homestead Exemption .....Mills	State Tax on Non-Homestead .....Mills	TOTAL GENERAL TAXES	SPECIAL ASSESSMENTS				TOTAL TAXES		PAID	WHEN PAID Month	Day	Year	Number of Receipt	March Settlement 1943	June Settlement 1943	Penalty	November Settlement 1943	Penalty	Collections to First Monday in January 1944	Penalty	Delinquent on First Monday in January 1944	Total Delinquent Tax and Penalty		REMARKS
										Dollars	Dollars	Dollars	Dollars	Dollars	Dollars				cts.	$ cts.	$ cts.	$ cts.																			
1																									1																
2																									2																
3																		1.80							3																
4																		3.60							4																
5																		.90							5																
6																		1.80							6																
7																		2.70							7																
8																		.90							8																
9																		1.80							9																
10																		1.80							10																
11																		1.80							11																
12																		.90							12																
13																		.90							13																
14																		18.90*							14																
15																									15																
16																									16																
17																									17																
18																									18																
19																									19																
20																									20																