Assessment & Tax List - 1954

Crooked Lake

all of Crooked Lake joined with Sch. Dist. 6-1 Jan. 6. 1951

INDEX TO SECTIONS

SECTION	PAGE
Sec. 1	
" 2	
" 3	
" 4	
" 5	
" 6	
" 7	
" 8	
" 9	
" 10	
" 11	
" 12	
" 13	
" 14	
" 15	
" 16	
" 17	
" 18	
" 19	
" 20	
" 21	
" 22	
" 23	
" 24	
" 25	
" 26	
" 27	
" 28	
" 29	
" 30	
" 31	
" 32	
" 33	
" 34	
" 35	
" 36	

For Convenience of Auditor in Showing Boundaries of School Districts

Township No. 139 *Range No.* 26 *Mer. P. M.*

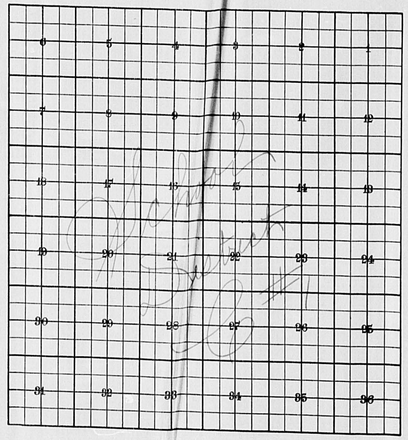

Returns Showing Grain Received in or Handled bevators, Warehouses and Mills in the ..... of ..... in the County of ..... for the Year Ending May 1, 1954.

WILLES-BOYD COMPANY, MINNEAPOLIS

NAMES OF OWNERS	ADDRESS	Bushels of Wheat	Bushels of Soy Beans	Total No. of Bushels of Wheat, Soy Beans and Flax	★ Tax of ½ Mill per Bushel (Dollars, Cts.)	Bushels of Corn	Bushels of Barley	Bushels of Rye	Bushels of Oats	Bushels of Buckwheat	Bushels of all Other Grains	Total No. Bushels Corn, Barley, Rye, Oats, Buckwheat and all Other Grains	★ Tax of ½ Mill Per Bushel (Dollars, Cts.)	★ Total Tax (Dollars, Cts.)	REMARKS

Note ★ Assessors will not fill these Columns

SUMMARY OF TAX COLLECTION

Original Levy - - - - - -	$13,277.26	
Additions - - - - - - -	$85.88	
		$13,173.14
Abatements - - - - - - - - - -		$265.12
		$12,908.02

COLLECTIONS

March Settlement - - - - -	$1395.64	
June Settlement - - - - - -	$7771.02	
November Settlement - - - - -	$2456.85	
January Settlement - - - - -	$126.71	$11,750.22
		$
Over Collected - - - - - -	$1.10	
Under Collected - - - - - -	$	
Delinquent - - - - - - -	$1158.90	$1157.80
Total - - - - - - - - - - - -		$12,908.02

TABULAR SCHEDULE OF VALUATIONS,

LEVIED IN THE Town OF Crooked Lake

School District No.	Agricultural Lands (Dollars)	Non-Agricultural Lands (Dollars)	Personal Property (Dollars)	Total Value of all Property except Money and Credits (Dollars)	Rate of State Taxes: Total Rate of State Tax (Mills)	Rate of County Taxes: Rev. (Mills)	R. & B. (Mills)	Welfare (Mills)	Bonds and Int. (Mills)	Ch. Lib. Hdq (Mills)	(Mills)	Total Rate of County Tax (Mills)	Rate of Town Taxes: Rev. (Mills)	R. & B. (Mills)	Drag Tax (Mills)	State Loan (Mills)	Dif/Ne (Mills)	(Mills)	(Mills)	(Mills)	Total Rate of Town Tax (Mills)	Rate of S.D.: Local 1 Mill (Mills)	Special (Mills)	State Loan (Mills)	Deficiency (Mills)	Tuition (Mills)	Transportation (Mills)	E.O. (Mills)
21	39524	18762	383 4925	63,594	11. 393	21.11	14.91	56.19	11.47	2.		106.68	41.	12.5	1.		2.5				20.1	1. 25.			28.5	15	5.5	
																						1. 50.			28.5	1.5	5.5	
					N. H. 5.22																							
					9.15																							

Assessed Value	Rural	All Other	Personal Property	Total
Homestead	11,354			11,354
Non-Homestead	46,937		5,308	52,240
Total	58,286		5,308	63,594

RATES AND TAXES

COUNTY OF CASS, STATE OF MINNESOTA

School Taxes: Total Rate of Sch'l Tax (Mills)	Total Rate of all Taxes (Mills)	Taxes Levied — Local 1 Mill and Special School Taxes by Districts: Local 1 Mill	Special	State Loan	Def.	Drag.	E.O.	Total School Taxes	All Other Taxes: Funds	Rate	Amounts
61.5	197.21	3991	89768		113705	5986	21949	245427	State —Non-Homestead,		27248
86.5	217.71	2367	118435		67508	3653	13028	204793	State —Homestead,		24592
		6360	248203		181248	9639	34977	450322	County Revenue,		178753
									County Road and Bridge,		94807
									County Welfare,		31750
									Bonds and Interest:		72737
									R & B. Sinking		12703
											678353
									Town Revenue,		26673
									Town Road and Bridge,		77481
									Town Drag,		6357
									Town State Loan,		
									Due		15898
											127811
									School Local 1 Mill,		6360
									School Special,		248203
									School State Loan,		
									Deficiency		181248
									Tuition		
									Transportation		9639
									E. O.		34977
											450322
											1308726

Total Taxes Real Estate 11,916.24
Pers. Prop. 1170.52
Total 13,087.26

Total Number of Acres 6781.72

Total Levy $ 13,087.26

F. C. Pettman

State of Minnesota, } ss.
COUNTY OF CASS

I, F. C. Pettman, Auditor of said County and State aforesaid, do hereby certify that the foregoing is a true and correct Schedule, showing the valuation of all the taxable property, in the Town of Crooked Lake, in said County, the several rates of Taxation and Totals of the several Tax Funds levied thereon for the year A. D. 1935.

Witness my hand and official seal, this 3rd day of January A. D. 1935

F. C. Pettman County Auditor.
By Helen Tolkkinen Deputy

SEAL

COLLECTIONS OF TAXES OF 195 4 , Town OF Crooked Lake , CASS COUNTY, MINNESOTA

FUNDS	MARCH SETTLEMENT 19 52	JUNE SETTLEMENT 19 [illegible]	NOV. SETTLEMENT 19 53	Amount Collected from Nov. 19 53 to First Monday in Jan. 19 54	REDUCTIONS		Total Reductions and Collected	BALANCE UNCOLLECTED	ADDITIONS		Total Uncollected to First Monday in January, 19
State—Non-Homestead,	3288	16592	6211	257							
State—Homestead,	2594	15778	4662	235							
County Revenue,	18177	108566	33344	1679							
County Road and Bridge,	9652	57585	17686	891							
County Welfare,	32476	193843	59535	2999							
County Bond and Interest,	7435	44388	13636	686							
A. & D. Ditching	1295	7724	2372	119							
Town Revenue,	2654	15835	4863	245							
Town Road and Bridge,	8192	48877	14827	747							
Town Drag,	647	3862	1186	60							
Town State Loan,											
Fire	1618	9655	2965	149							
School Local 1 Mill,	647	3862	1186	59							
School Special,	28034	114807	43131	2431							
School State Loan,											
Deficiency	18450	110072	33807	1703							
Tuition											
Transportation	971	5793	1780	89							
C. O.	3560	21242	6524	329							
	139564	777102	245685	12671							

		LOCAL 1 MILL	SPECIAL	STATE LOAN	Deficiency	Transport	C. O.				TOTALS
MARCH SETTLEMENT	School District No. C-#C1	173	4333		4740	260	953				10659
	No #C1	474	23701		13510	711	2607				41003
	Totals	647	28034		18450	971	3560				
JUNE SETTLEMENT	School District No. C-#C1	3132	78303		82665	4698	17227				51662
	No #C1	730	36504		28407	1095	4015				172625
	Totals	3862	114807		110072	5793	21242				63151
NOVEMBER SETTLEMENT	School District No. C-#C1	687	16179		18445	971	3559				255776
	No #C1	539	26952		15362	809	2965				39801
	Totals	1186	43131		33807	1780	6524				46627
NOVEMBER to JANUARY	School District No. C-#C1	22	557		635	33	123				1370
	No #C1	37	1874		1068	56	206				3241
	Totals	59	2431		1703	89	329				4611
ADDITIONS	School District No.										
	Totals										
REDUCTIONS	School District No.										
	Totals										

Assessment Roll and Tax List of Real Property in the Town of Crooked Lake, Cass County, Minnesota, for Taxes for the Year 1954.

Form 5CD (51) MILLER-DAVIS COMPANY, MINNEAPOLIS

*Indicate Type of Property: R-Residential, C-Commercial, I-Industrial, U-Utility, F-Farm

	IN WHOSE NAME ASSESSED	TO WHOM TRANSFERRED	DESCRIPTION OF PROPERTY: SUBDIVISION	Sec. or Lot	Town or Block	Rng	Number of Acres of Land: Acres	Mills	No. School District	Indicate Homestead by a No	Indicate Agricultural Tax by a No	*Indicate Type of Property	TRUE AND FULL VALUATIONS: LAND Exclusive of Structures and Improvements (Dollars)	BUILDINGS and Other Structures (Dollars)	MACHINERY Permanently Attached to Real Estate (Dollars)	TOTAL True and Full Value (Dollars)	ASSESSED VALUATIONS: RURAL: Homestead Up to $4,000 20% (Dollars)	RURAL: Over $4,000 and Non-Homestead 33⅓% (Dollars)	ALL OTHER: Homestead Up to $1,000 25% (Dollars)	ALL OTHER: Over $1,000 and Non-Homestead 40% (Dollars)	MACHINERY Permanently Attached to Real Estate 33⅓% (Dollars)	TOTAL ASSESSED VALUE (Dollars)	Total Assessed Value as Equalized by the Board of Review (Dollars)	FINAL EQUALIZED VALUE (Dollars)
1	State of Minnesota		NE ¼ of NE ¼	1	134	26		6-1																
2	State of Minnesota		NW ¼ of NE ¼																					
3	State of Minnesota		SW ¼ of NE ¼																					
4	State of Minnesota		SE ¼ of NE ¼																					
5																								
6	State of Minnesota		NE ¼ of NW ¼																					
7	State of Minnesota		NW ¼ of NW ¼																					
8	State of Minnesota		SW ¼ of NW ¼																					
9	State of Minnesota		SE ¼ of NW ¼																					
10																								
11	State of Minnesota		NE ¼ of SW ¼																					
12	State of Minnesota		NW ¼ of SW ¼																					
13	State of Minnesota		~~SW ¼ of SW ¼~~ Lot 5																					
14	State of Minnesota		SE ¼ of SW ¼																					
15																								
16	State of Minnesota		NE ¼ of SE ¼ - Lot 3																					
17	State of Minnesota		NW ¼ of SE ¼																					
18	State of Minnesota		SW ¼ of SE ¼																					
19	State of Minnesota		~~SE ¼ of SE ¼~~ Lot 4																					
20																								

VALUATIONS BY SCHOOL DISTRICTS AS EQUALIZED BY DEPARTMENT OF TAXATION

	SOLD FOR TAXES	District No. ..... Rate ..... Mills (Dollars)	District No. ..... Rate ..... Mills (Dollars)	District No. ..... Rate ..... Mills (Dollars)	District No. ..... Rate ..... Mills (Dollars)	District No. ..... Rate ..... Mills (Dollars)	District No. ..... Rate ..... Mills (Dollars)	Tax including State Homestead ..... Mills ($ cts.)	State Tax on Non-Homestead ..... Mills ($ cts.)	SPECIAL TAXES ($ cts.)	TOTAL TAXES ($ cts.)		PAID	WHEN PAID: Month	Day	Year	Number of Receipt	March Settlement 1955 ($ cts.)	June Settlement 1955 ($ cts.)	Penalty ($ cts.)	November Settlement 1955 ($ cts.)	Penalty ($ cts.)	Collections to First Monday in January 1956 ($ cts.)	Penalty ($ cts.)	Delinquent on First Monday in January 1956 ($ cts.)	Total Delinquent Tax and Penalty ($ cts.)	REMARKS
1												1																
2												2																
3												3																
4												4																
5												5																
6												6																
7												7																
8												8																
9												9																
10												10																
11												11																
12												12																
13												13																
14												14																
15												15																
16												16																
17												17																
18												18																
19												19																
20												20																

The Norrows and Cass Co. Part of Lake Washington Cemetery
Kindall Rose Roosevelt Public
Mr. Ralph Roosevelt Lake

Assessment Roll and Tax List of Real Property in the Town of Crooked Lake, Cass County, Minnesota, for Taxes for the Year 1954.

Form 5CD (34) 50,000-5-55 PORT, MINNESOTA

*Indicate Type of Property: R-Residential, C-Commercial, I-Industrial, U-Utility, F-Farm

	In Whose Name Assessed	To Whom Transferred	Description of Property: Subdivision	Sec. or Lot	Town or Block	Rng	Number of Acres of Land (Acres / Mills)	Indicate Homestead by Yes or No	Indicate Agricultural Land by Yes or No	*Indicate Type of Property	No. School District	True and Full Valuations: Land Exclusive of Structures and Improvements (Dollars)	Buildings and Other Structures (Dollars)	Machinery Permanently Attached to Real Estate (Dollars)	Total True and Full Value (Dollars)	Assessed Valuations: Rural: Homestead Up to $1,000 20% (Dollars)	Rural: Over $1,000 and Non-Homestead 33⅓% (Dollars)	All Other: Homestead Up to $1,000 25% (Dollars)	All Other: Over $1,000 and Non-Homestead 40% (Dollars)	Machinery Permanently Attached to Real Estate 33⅓% (Dollars)	Total Assessed Value (Dollars)	Total Assessed Value as Equalized by the Board of Review (Dollars)	Final Equalized Value (Dollars)
1	State of Minnesota		NE¼ of NE¼	2	139	26	6.1																
2	State of Minnesota		NW¼ of NE¼																				
3	State of Minnesota		SW¼ of NE¼																				
4	State of Minnesota		SE¼ of NE¼																				
5																							
6	State of Minnesota		NE¼ of NW¼																				
7	Henry & Ida M. Hoy		NW¼ of NW¼	Lee Hy			40	Yes	Yes	F		160	425		585	117					117		
8	State of Minnesota (cont. to Rose N. Christiansen)		SW¼ of NW¼	"			40	NO	.	T		162			162		54				54		
9	State of Minnesota		SE¼ of NW¼																				
10																							
11	State of Minnesota		NE¼ of SW¼																				
12	State of Minnesota (cont. to Rose N. Christiansen)		NW¼ of SW¼	Lee Hy			40	NO	.	T		120			120		40				40		
13	Minnie Bryan-Brega		SW¼ of SW¼	"			40	"	.	T		162			162		54				54		
14	State of Minnesota		SE¼ of SW¼																				
15																							
16	State of Minnesota		NE¼ of SE¼																				
17	State of Minnesota		NW¼ of SE¼																				
18	State of Minnesota		SW¼ of SE¼																				
19	State of Minnesota		SE¼ of SE¼																				
20																							
							166					604	425		1029	117	148				265		

	Sold for Taxes	Valuations by School Districts as Equalized by Department of Taxation: District No. 11 Rate 122.2 Mills (Dollars)	District No. 61 Rate ..... Mills (Dollars)	District No. ..... Rate ..... Mills (Dollars)	District No. ..... Rate ..... Mills (Dollars)	District No. ..... Rate ..... Mills (Dollars)	District No. ..... Rate ..... Mills (Dollars)	Tax including State Homestead ..... Mills ($ cts.)	State Tax on Non-Homestead 5.75 Mills ($ cts.)	Special Taxes ($ cts.)	Total Taxes ($ cts.)	Paid	When Paid (Month Day Year)	Number of Receipt	March Settlement 1955 ($ cts.)	June Settlement 1955 ($ cts.)	Penalty ($ cts.)	November Settlement 1955 ($ cts.)	Penalty ($ cts.)	Collections to First Monday in January 1956 ($ cts.)	Penalty ($ cts.)	Delinquent on First Monday in January 1956 ($ cts.)	Total Delinquent Tax and Penalty ($ cts.)	Remarks
1																								
2																								
3																								
4																								
5																								
6																								
7		H 117						22.48			22.48	PAID IN FULL	MAY 3 1 1955	7411		22.48								
8	Forf'd	54						10.38	.28		10.66	PAID IN FULL	AUG 1 " 1955	9982				10.66	16					
9																								
10																								
11																								
12	Forf'd	40						7.68	.20		7.88	PAID IN FULL	AUG 1 " 1955	9987				7.88	12					
13		54						10.38	.28		10.66	PAID IN FULL	MAY 3 1 1955	7411		10.66								
14																								
15																								
16																								
17																								
18																								
19																								
20																								
		H 117 54 262						50.92	.16		51.68					33.14		18.54						

The Narrows
Andrews Plat of Lake Woodworth Outlots
Riverside Acres
Rosewalk Terrace
Sam Bergins
Roosevelt Park
Lower Pine Beach

Assessment Roll and Tax List of Real Property in the Town of Crooked Lake

Form 5CD (541) MILLER-DAVIS PRINTERS, MINNEAPOLIS

*Indicate Type of Property: R-Residential, C-Commercial, I-Industrial, U-Utility, F-Farm

	In whose name assessed	To whom transferred	Description of property: Subdivision	Sec. or Lot	Town or Block	Rng	Number of Acres of Land (Acres / 100ths)	No. School District	Indicate Homestead Yes or No	Indicate Agricultural Yes or No	* Indicate Type of Property	True and Full Valuations: Land Exclusive of Structures and Improvements (Dollars)	Buildings and Other Structures (Dollars)	Machinery Permanently Attached to Real Estate (Dollars)	Total True and Full Value (Dollars)	Assessed Valuations: Rural: Homestead Up to $1,000 20% (Dollars)	Rural: Over $1,000 and Non-Homestead 33⅓% (Dollars)	All Other: Homestead Up to $1,000 25% (Dollars)	All Other: Over $1,000 Non-Homestead 40% (Dollars)	Machinery Permanently Attached to Real Estate 33⅓% (Dollars)	Total Assessed Value (Dollars)	Total Assessed Value as Equalized by the Board of Review (Dollars)	Final Equalized Value (Dollars)
1	Gerald & Dorothy Todd		NE ¼ of NE ¼	Lose Hgs	139	26	40	6-1	no	agr	R	162			162		54				54		
2	State of Minnesota		NW ¼ of NE ¼																				
3	C.B. & Lorna Todd	State of Minnesota	SW ¼ of NE ¼				40		(40)	"	R	160			160	32					32		
4	" "	State of Minnesota	SE ¼ of NE ¼	Lose Hgs			40		"	"	R	200	475		675	135					135		
5																							
6	State of Minnesota		NE ¼ of NW ¼																				
7	State of Minnesota		NW ¼ of NW ¼																				
8	State of Minnesota		SW ¼ of NW ¼																				
9	State of Minnesota		SE ¼ of NW ¼																				
10																							
11	State of Minnesota		NE ¼ of SW ¼																				
12	State of Minnesota		NW ¼ of SW ¼																				
13	State of Minnesota		SW ¼ of SW ¼																				
14	State of Minnesota		SE ¼ of SW ¼																				
15	Orville & Dorothy M. Sundstrud		S½ of NW ¼ of SE ¼ of SW ¼	Lose Hgs			5		no	"	I	45			45		15				15		
16	Norman & Selma A. Oltzyke		NW ¼ of NW ¼ of SE ¼	Lose Hgs			60		no	"	I	300	1.33 J.B. change		938		311				311		
17			NW ¼ of SE ¼										582		882								
18	State of Minnesota		SW ¼ of SE ¼																				
19	Winford A. & Martha Swenson		SE ¼ of SE ¼	Lose S½ of NW ¼ of SE ¼ of SW ¼ of SE ¼			(acres 35)		no	"	R	200	352		552		184				184		
20	" " "		S½ of NW ¼ of SE ¼				20		"	"	I	81			81		27				27		
							200					1148	1460		2608	167	591				758		

Cass County, Minnesota, for Taxes for the Year 1954.

	Sold for Taxes	Valuations by School Districts as Equalized by Department of Taxation: District No. ..... Rate ..... Mills (Dollars)	District No. 1 Rate 64.1 / 164.1 Mills (Dollars)	District No. ..... Rate ..... Mills (Dollars)	District No. ..... Rate ..... Mills (Dollars)	District No. ..... Rate ..... Mills (Dollars)	District No. ..... Rate ..... Mills (Dollars)	Tax including State Homestead ..... Mills ($ cts.)	State Tax on Non-Homestead 5.3 Mills ($ cts.)	Special Taxes ($ cts.)	Total Taxes ($ cts.)	Paid	When Paid (Month Day Year)	Number of Receipt	March Settlement 1955 ($ cts.)	June Settlement 1955 ($ cts.)	Penalty ($ cts.)	November Settlement 1955 ($ cts.)	Penalty ($ cts.)	Collections to First Monday in January 1956 ($ cts.)	Penalty ($ cts.)	Delinquent on First Monday in January 1956 ($ cts.)	Total Delinquent Tax and Penalty ($ cts.)	Remarks
1	Sold for Taxes		54					10 36	28		1065	PAID IN FULL	MAY 31 1955	7480		11 60								$1.00 recpd
2																								
3	Sold for Taxes	H 32						6 16			616	PAID IN FULL	MAY 31 1955	7473		22 10		Forfeited 11-15-55						
4	Sold for Taxes	H 135						25 94			2594	PAID IN FULL	MAY 31 1955					Forfeited 11-15-55						
5																								
6																								
7																								
8																								
9																								
10																								
11																								
12																								
13																								
14																								
15	Sold for Taxes		15					2 88	08		296	PAID IN FULL	MAY 31 1955	7482		2 96								
16			311					59 78	1 62		61 40	1st Half Paid 2nd Half Paid	MAY 31 1955 OCT 20 1955	7483 4231		30 70		30 70						
17																								
18																								
19	Sold for Taxes		184					35 36	96		36 32	1st Half Paid 2nd Half Paid	MAY 31 1955 DEC 27 1955	7604 7481		20 82				20 82	1 67			
20			27					5 18	14		5 32	1st Half Paid 2nd Half Paid	MAY 31 1955 DEC 27 1955											
		H 167 64.1 164.1						145 68	3 08		148 76					78 24		30 70		20 82				

Assessment Roll and Tax List of Real Property in the Town of Crooked Lake, Cass County, Minnesota, for Taxes for the Year 1954.

Form 5CD (51) WILLIS-SITE COMPANY, MINNEAPOLIS

*Indicate Type of Property: R - Residential, C - Commercial, I - Industrial, U - Utility, F - Farm

In Whose Name Assessed	To Whom Transferred	Description of Property: Subdivision	Sec. or Lot	Town or Block	Reg.	Number of Acres of Land (Acres / 100ths)	Sec. School District	Indicate Homestead Yes or No	Indicate Agricultural Yes or No	*Type of Property	True and Full Valuations: Land Exclusive of Structures and Improvements (Dollars)	Buildings and Other Structures (Dollars)	Machinery Permanently Attached to Real Estate (Dollars)	Total True and Full Value (Dollars)	Assessed Valuations: Rural: Homestead Up to $4,000 20% (Dollars)	Rural: Over $4,000 and Non-Homestead 33⅓% (Dollars)	All Other: Homestead Up to $4,000 25% (Dollars)	All Other: Over $4,000 and Non-Homestead 40% (Dollars)	Machinery Permanently Attached to Real Estate 33⅓% (Dollars)	Total Assessed Valuation (Dollars)	Total Assessed Valuation Equalized by the Board of Review (Dollars)	Final Equalized Value (Dollars)
State of Minnesota		NE¼ of NE¼	H 139.26				6-1															
Monetta Improvement Co.		NW¼ of NE¼				40.07		No	No	1	240			240		80				80		
State of Minnesota		SW¼ of NE¼																				
State of Minnesota		SE¼ of NE¼																				
State of Minnesota		NE¼ of NW¼	Lot 3																			
		NW¼ of NW¼	Lot 4, platted as "Northwest Park"																			
		SW¼ of NW¼																				
Frank E. & Marie E. Sechler		SE¼ of NW¼	Lot 5, less 125'x330' (2.34 A.)			33.98		Yes		R	300	600		900	180					180		
Norman Orr & Hilda ~~Kjeg~~		~~100'x330' in SW Cor. of Lot 5~~																				
		NE¼ of SW¼																				
		NW¼ of SW¼																				
N. A. Patterson		SW¼ of SW¼ less N 200' lying N of Creek				36.75		No		T	225			225		75				75		
Earl A. Hendrickson		SE¼ of SW¼	Lot 7			32.18		"		R	260	151		411		137				137		
Richard E. & Archie Shelgy		Lot 8 part of N 200' of Lot 10 lying N of Dog road				1.88		"		R	39	531		570		190				190		
State of Minnesota		NE¼ of SE¼																				
Monetta Improvement Co.		NW¼ of SE¼	Lot 6			25.16		No		T	450			450		150				150		
Glenn & Leone Nellis		SW¼ of SE¼	Lot 5			21.12		"		T	99			99		33				33		
" " "		SE¼ of SE¼	Lot 7 less S 200'			34.57		"		R	98	160		258		86				86		
Lee & Kathryn Hall		S 200' of Lot 7						"		T	36			36		12				12		
						230.11					1749	1442		3191	180	763				943		

Cass County, Minnesota, for Taxes for the Year 1954.

Sold for Taxes	Valuations by School Districts as Equalized by Department of Taxation: District No. 0 Rate 42 Mills (Dollars)	District No. 6-1 Rate 42 Mills (Dollars)	District No. ..... Rate ..... Mills (Dollars)	District No. ..... Rate ..... Mills (Dollars)	District No. ..... Rate ..... Mills (Dollars)	District No. ..... Rate ..... Mills (Dollars)	Tax including State Homestead ..... Mills ($ cts.)	State Tax on Non-Homestead 5.22 Mills ($ cts.)	Special Taxes ($ cts.)	Total Taxes ($ cts.)	Paid	When Paid: Month Day Year	Number of Receipt	March Settlement 1955 ($ cts.)	June Settlement 1955 ($ cts.)	Penalty	November Settlement 1955 ($ cts.)	Penalty	Collections to First Monday in January 1956 ($ cts.)	Penalty	Delinquent on First Monday in January 1956 ($ cts.)	Total Delinquent Tax and Penalty ($ cts.)	Remarks
		80					1538	42		1580	2nd Half Paid / 1st Half Paid	OCT 31 1955 / MAY 31 1955	7467 / 7047		790		790						
	H 180						3460			3460	PAID IN FULL	MAY 31 1955	7482		3460								
		75					1442	40		1482	PAID IN FULL	MAY 31 1955	7485		1482								
		137					2634	72		2706	PAID IN FULL	APR 25 1955	5189		2706								
		190					3652	100		3752	PAID IN FULL	MAY 31 1955	7484		3752								
		150					2884	78		2962	2nd Half Paid / 1st Half Paid	OCT 31 1955 / MAY 31 1955	7468 / 7467		1481		1481						
		33					634	18		652	PAID IN FULL	MAY 31 1955	7466		2350								
		86					1654	44		1698	PAID IN FULL	MAY 31 1955											
		12					230	06		236											260	260	
	H 180 / 763 / 943						12128	400		12528					16021		2271						

Assessment Roll and Tax List of Real Property in the Town of Crooked Lake, Cass County, Minnesota, for Taxes for the Year 1954.

Form SCD (51) MILLER-DAVIS COMPANY, MINNEAPOLIS

*Indicate Type of Property: R - Residential, C - Commercial, I - Industrial, U - Utility, F - Farm

	In Whose Name Assessed	To Whom Transferred	Description of Property: Subdivision	Sec. or Lot	Town or Block	Rng	Number of Acres of Land (Acres / 100ths)	No. School District	Indicate Homestead Tax or No	Indicate Agricultural Tax or No	*Indicate Type of Property	True and Full Valuations: Land Exclusive of Structures and Improvements (Dollars)	Buildings and Other Structures (Dollars)	Machinery Permanently Attached to Real Estate (Dollars)	Total True and Full Value (Dollars)	Assessed Valuations: Rural: Homestead Up to $4,000 20% (Dollars)	Rural: Over $4,000 and Non-Homestead 33⅓% (Dollars)	All Other: Homestead Up to $4,000 25% (Dollars)	All Other: Over $4,000 and Non-Homestead 40% (Dollars)	All Other: Machinery Permanently Attached to Real Estate 33⅓% (Dollars)	Total Assessed Value (Dollars)	Total Assessed Value as Equalized by Board of Equalization and Review (Dollars)	Final Equalized Value (Dollars)
1	Hilbert & Iris L. Sahlin		NE¼ of NE¼ Lot 2	5	134	26		6-1															
2	~~Gert & Myrtle M. Sahlin~~		NW¼ of NE¼ Lot 1						No	yes	T	30			30		10				10		
3			SW¼ of NE¼																				
4			SE¼ of NE¼																				
5	Frederick R. & Eva S. Sundt		S.355' of N.½ of Lot 5						No		T	99			99		33				33		
6			NE¼ of NW¼																				
7	John B. (Julian) Stiles		NW¼ of NW¼ Lot 4				50.74		No		T	309			309		103				103		
8	Moneta Improvement Co.		SW¼ of NW¼				40		"		T	180			180		60				60		
9	Ruby Christenson		SE¼ of NW¼ Lots 5 less S.½				30.55		"		R	99	225		324		108				108		
10	William A. & Mildred Patterson		N.355' of S.½ of Lot 5						"		R	100	125		225		75				75		
11	John Frederick Jenson		NE¼ of SW¼ Lot 6				41.84		No		T	240			240		80				80		
12	Lee & Sophie Muchow		NW¼ of SW¼ Lot 8				37.85		yes		T	150			150	30					30		
13	George Muchow		SW¼ of SW¼ Lot 9				40.14		"		T	150			150	30					30		
14			SE¼ of SW¼																				
15																							
16			NE¼ of SE¼																				
17			NW¼ of SE¼																				
18	John Frederick Jenson		SW¼ of SE¼ Lot 7				22.89		No		T	213			213		71				71		
19	William A. & Mildred Patterson		SE¼ of SE¼ Lots 2 less E. 200' lying N. of Lake				7.45		"		R	60	402		462		154				154		
20	John L. & Agnes Gordon		That part of E. 200' of Lots 2 lying N. of Lake				3.50		"		R	15	300		315		105				105		
							212.46					1642	1052		2697	60	799				859		

	Sold for Taxes	Valuations by School Districts as Equalized by Department of Taxation: District No. / Rate ..... Mills	District No. / Rate ..... Mills	District No. / Rate ..... Mills	District No. / Rate ..... Mills	District No. / Rate ..... Mills	District No. / Rate ..... Mills	Tax including State Homestead ..... Mills	State Tax on Non-Homestead ..... Mills	Special Taxes	Total Taxes	Paid	When Paid (Month Day Year)	Number of Receipt	March Settlement 1955	June Settlement 1955	Penalty	November Settlement 1955	Penalty	Collections to First Monday in January 1956	Penalty	Delinquent on First Monday in January 1956	Total Delinquent Tax and Penalty	Remarks
		Dollars	Dollars	Dollars	Dollars	Dollars	Dollars	$ cts.	$ cts.	$ cts.	$ cts.				$ cts.	$ cts.	$ cts.	$ cts.	$ cts.	$ cts.	$ cts.	$ cts.	$ cts.	
1																								
2			10					142	06		148	2nd Half Paid 1st Half Paid	AUG 29 1955 MAY 31 1955	13380 7499		99		99					
3																								
4																								
5			33					634	18		652	PAID IN FULL	MAY 31 1955	7486		652								
6																								
7			103					1980	54		2034	1st Half Paid 2nd Half Paid	MAY 31 1955 OCT 31 1955	8068 15204		1017		1017					
8			60					1154	32		1186	2nd Half Paid 1st Half Paid	OCT 31 1955 MAY 31 1955	16465 10461		593		593					
9			108					2076	56		2132	PAID IN FULL	MAY 31 1955	7486		2132								
10			75					1442	40		1432	PAID IN FULL	MAY 31 1955	7455 ~~7485~~		1432								
11			80					1538	42		1580	PAID IN FULL	MAY 31 1955	7469		1580								
12		H	30					576			576	2nd Half Paid 1st Half Paid	OCT 10 1955 MAY 31 1955	7477		576		576					
13		H	30					576			576	2nd Half Paid 1st Half Paid	OCT 10 1955 MAY 31 1955	14135									
14																								
15																								
16																								
17																								
18			71					1364	38		1402	PAID IN FULL	MAY 31 1955	7469		1402								
19			154					2960	80		3040	PAID IN FULL	MAY 31 1955	~~7485~~		3040								
20			105					2018	54		2072	PAID IN FULL	MAY 31 1955	7487		2072								
		H	60 799 859					16510	420		16930					14645		2285						

Form SCD (54) MILLER-DAVIS COMPANY, MINNEAPOLIS

Assessment Roll and Tax List of Real Property in the Town of Crooked Lake, Cass County, Minnesota, for Taxes for the Year 1954.

*Indicate Type of Property: R-Residential, C-Commercial, I-Industrial, U-Utility, F-Farm

	In Whose Name Assessed	To Whom Transferred	Description of Property: Subdivision	Sec. of Lot	Town or Block	Rng	Number of Acres of Land: Acres	100ths	No. School District	Indicates Homestead Tax or No	Indicates Agricultural Tax or No	Indicates Use of Property	True and Full Valuations: Land Exclusive of Structures and Improvements (Dollars)	Buildings and Other Structures (Dollars)	Machinery Permanently Attached to Real Estate (Dollars)	Total True and Full Value (Dollars)	Assessed Valuations: Rural: Homestead Up to $4,000 20% (Dollars)	Rural: Other Over $4,000 Non-Homestead 33⅓% (Dollars)	All Other: Homestead Up to $4,000 25% (Dollars)	All Other: Over $4,000 Non-Homestead 40% (Dollars)	Machinery Permanently Attached to Real Estate 33⅓% (Dollars)	Total Assessed Value (Dollars)	Total Assessed Value as Equalized by the Board of Review (Dollars)	Final Equalized Value (Dollars)
1	William D. Stiles		NE¼ of NE¼	6	139	26	40		6	170	yes	I	189			189		63				63		
2	State of Minnesota		NW¼ of NE¼ Lot 1																					
3	Clover Land Co.		SW¼ of NE¼ Lot 2				29.18			170	"	I	150			150		50				50		
4	Moneta Improvement Co.		SE¼ of NE¼				40			"	"	I	210			210		70				70		
5																								
6			NE¼ of NW¼																					
7			NW¼ of NW¼																					
8	Clover Land Co.		SW¼ of NW¼ Lot 3				32.22			170	"	I	180			180		60				60		
9			SE¼ of NW¼																					
10																								
11	Clover Land Co.		NE¼ of SW¼				49.60			170	"	I	360			360		120				120		
12			NW¼ of SW¼ Lot 4																					
13			SW¼ of SW¼																					
14			SE¼ of SW¼																					
15																								
16	Clover Land Co.		NE¼ of SE¼				40			170	"	I	180			180		60				60		
17	" " "		NW¼ of SE¼				40			"	"	I	180			180		60				60		
18	Geo. L. Decker		SW¼ of SE¼ Lot 5				54.75			"	"	I	180			180		60				60		
19	William F. Coy		SE¼ of SE¼				40			"	"	I	180			180		60				60		
20																								
							322.75						1869			1869		623				623		

Cass County, Minnesota, for Taxes for the Year 1954.

	Sold for Taxes	Valuations by School Districts as Equalized by Department of Taxation: District No. 1 Dollars	District No. 2 Dollars	District No. Dollars	District No. Dollars	District No. Dollars	Tax including State Homestead $ cts.	State Tax on Non-Homestead $ cts.	Special Taxes $ cts.	Total Taxes $ cts.	Paid	When Paid: Month Day Year	Number of Receipt	March Settlement 1955 $ cts.	June Settlement 1955 $ cts.	Penalty $ cts.	November Settlement 1955 $ cts.	Penalty $ cts.	Collections to First Monday in January 1956 $ cts.	Penalty $ cts.	Delinquent on First Monday in January 1956 $ cts.	Total Delinquent Tax and Penalty $ cts.	Remarks
1			63				1210	32		1243	1st Half Paid	MAY 31 1955	7168		621		621						
2											2nd Half Paid	OCT 31 1955	15204										
3	SOLD FOR TAXES		50				962	26		988											988		
4			70				1346	36		1382	2nd Half Paid	OCT 31 1955	16068										
5											1st Half Paid	MAY 31 1955	16467		691		691						
6																							
7																							
8	SOLD FOR TAXES		60				1154	32		1186											1186		
9																							
10																							
11	SOLD FOR TAXES		120				2306	62		2368											2368		
12																							
13																							
14																							
15																							
16	SOLD FOR TAXES		60				1154	32		1186											1186		
17	SOLD FOR TAXES		60				1154	32		1186											1186		
18			60				1154	32		1186	PAID IN FULL	MAY 31 1955	7492		1186								
19			60				1154	32		1186	PAID IN FULL	MAY 31 1955	7493		1186								
20																							
			603				11594	316		11910					3684		1312				6914		

Assessment Roll and Tax List of Real Property in the Town of Crooked Lake, Cass County, Minnesota, for Taxes for the Year 1954.

Form SCD (54) 50,000-5-49 Compt. Bulletin

*Indicate Type of Property: R-Residential, C-Commercial, I-Industrial, U-Utility, F-Farm

	In Whose Name Assessed	To Whom Transferred	Description of Property: Subdivision	Sec. or Lot	Town or Block	Rng	Number of Acres of Land: Acres	100ths	Sch. No. School District	Indicate Homestead Tax or No	Indicate Agricultural Tax or No	*Indicate Type of Property	True and Full Valuations: Land Exclusive of Structures and Improvements (Dollars)	Buildings and Other Structures (Dollars)	Machinery Permanently Attached to Real Estate (Dollars)	Total True and Full Value (Dollars)	Assessed Valuations: Rural: Homestead Up to $4,000 20% (Dollars)	Rural: Over $4,000 and Non-Homestead 33⅓% (Dollars)	All Other: Homestead Up to $4,000 25% (Dollars)	All Other: Over $4,000 and Non-Homestead 40% (Dollars)	All Other: Machinery Permanently Attached to Real Estate 33⅓% (Dollars)	Total Assessed Value (Dollars)	Total Assessed Value as Equalized by the Board of Review (Dollars)	Final Equalized Value (Dollars)
1	State of Minnesota		NE¼ of NE¼		7	139	26		6-1															
2	George & Sophie Muchow		NW¼ of NE¼ Lot 1				40.11			yes	yes	F	260			260	52					52		
3	Leo Muchow		SW¼ of NE¼ Lot 2				46.37			"	"	F	200			200	40					40		
4	George & Sophie Muchow		SE¼ of NE¼				40			"	"	F	160			160	32					32		
5																								
6			NE¼ of NW¼																					
7			NW¼ of NW¼																					
8			SW¼ of NW¼																					
9			SE¼ of NW¼																					
10																								
11	D. R. & N. L. Chapman, J. H. Mark & Mary Mark Landowners		NE¼ of SW¼ Lots 3				22.27		70			F	211	125		336		112				112		
12	State of Minnesota		NW¼ of SW¼ Lot 4																					
13	Louis Kochleau		SW¼ of SW¼ Lots 5				38.10		70			F	180			180		60				60		
14	State of Minnesota		SE¼ of SW¼																					
15																								
16	State of Minnesota		NE¼ of SE¼																					
17	State of Minnesota		NW¼ of SE¼																					
18	State of Minnesota		SW¼ of SE¼																					
19	State of Minnesota		SE¼ of SE¼																					
20																								
							186.85						1011	125		1136	124	172				296		

	Sold for Taxes	Valuations by School Districts as Equalized by Department of Taxation: District No. Rate Mills (Dollars)	District No. Rate Mills (Dollars)	District No. Rate Mills (Dollars)	District No. Rate Mills (Dollars)	District No. Rate Mills (Dollars)	District No. Rate Mills (Dollars)	Tax including State Homestead Mills ($ cts.)	State Tax on Non-Homestead 52.2 Mills ($ cts.)	Special Taxes ($ cts.)	Total Taxes ($ cts.)	Paid	When Paid (Month Day Year)	Number of Receipt	March Settlement 1955 ($ cts.)	June Settlement 1955 ($ cts.)	Penalty ($ cts.)	November Settlement 1955 ($ cts.)	Penalty ($ cts.)	Collections to First Monday in January 1956 ($ cts.)	Penalty ($ cts.)	Delinquent on First Monday in January 1956 ($ cts.)	Penalty ($ cts.)	Total Delinquent Tax and Penalty ($ cts.)	Remarks
1																									
2		H 52						1000			1000	2nd Half Paid 1st Half Paid	OCT 18 1955 MAY 31 1955	14130		500		500							
3		H 40						768			768	2nd Half Paid 1st Half Paid	OCT 18 1955 MAY 31 1955	7477		384		384							
4		H 32						616			616	2nd Half Paid 1st Half Paid	OCT 18 1955 MAY 31 1955			308		308							
5																									
6																									
7																									
8																									
9																									
10																									
11		112						2152	58		2210	PAID IN FULL	MAY 31 1955	7494		2210									
12																									
13		60						1154	32		1186	2nd Half Paid 1st Half Paid	OCT 31 1955 MAY 31 1955	14687 10467		593		593							
14																									
15																									
16																									
17																									
18																									
19																									
20																									
		H 124 124 124						5690	90		5780					3795		1785							

Assessment Roll and Tax List of Real Property in the Town of Crooked Lake, Cass County, Minnesota, for Taxes for the Year 1954.

Form SCD (54) — MINNESOTA TAX COMM., MINNEAPOLIS

*Indicate Type of Property: R - Residential, C - Commercial, I - Industrial, U - Utility, F - Farm

	IN WHOSE NAME ASSESSED	TO WHOM TRANSFERRED	DESCRIPTION OF PROPERTY: SUBDIVISION	Sec. or Lot	Town or Block	Rng	Number of Acres of Land: Acres	100ths	No. in School District	Indicate Homestead Tax Payers by No.	Indicate Agricultural Tax Payers by No.	*Indicate Type of Property	TRUE AND FULL VALUATIONS: LAND Exclusive of Structures Improvements (Dollars)	BUILDINGS and Other Structures (Dollars)	MACHINERY Permanently Attached to Real Estate (Dollars)	TOTAL True and Full Value (Dollars)	ASSESSED VALUATIONS: RURAL: Homestead Up to $1,000 20% (Dollars)	RURAL: Over $1,000 and Non-Homestead 33⅓% (Dollars)	ALL OTHER: Homestead Up to $1,000 25% (Dollars)	ALL OTHER: Over $1,000 and Non-Homestead 40% (Dollars)	ALL OTHER: MACHINERY Permanently Attached to Real Estate 33⅓% (Dollars)	TOTAL ASSESSED VALUE (Dollars)	Total Assessed Value as Equalized by the Board of Review (Dollars)	FINAL EQUALIZED VALUE (Dollars)
1	Herbert B. Hleck		NE¼ of NE¼ Lot 1 less 1 acre sold	8	134	26	5.05		61	no	yes	I	36			36		12				12		
2			NW¼ of NE¼																					
3	Clyde E. + Edwin L. Hegman		.27 SW¼ of NE¼ and of Lot 1				27			no		I	36			36		12				12		
4			SE¼ of NE¼																					
5	Clyde E + Edwin L Hegman		Part of Lot 1																					
6	George Muchow		NE¼ of NW¼				52.46			no				490	cabin									
7			NW¼ of NW¼ Lot 2							yes	no	C	360	900		3240	250	330				580		
8	Ethel L. Hegman Ruth R. Hitchcock + Earl E. Hitchcock		SW¼ of NW¼				54.42			no		R	480	702		1182		394				394		
9			SE¼ of NW¼ Lot 3																					
10	Harold L. Conrad		S½ Lot 4																					
11			NE¼ of SW¼ Middle of Lot 4																					
12	Anne M. Barnes Optical Co. Thermal Industries Inc.		NW¼ of SW¼ Lot 4				37.60			no		I	210			210		70				70		
13	Isaac Hamilton Jr. + Ralph L. Hoy		SW¼ of SW¼ Lot 5				37.65																	
14	State of Minnesota		SE¼ of SW¼																					
15																								
16			NE¼ of SE¼																					
17			NW¼ of SE¼																					
18			SW¼ of SE¼																					
19			SE¼ of SE¼																					
20																								
							149.65						1117	2092		3209	250	818				1068		

	SOLD FOR TAXES	VALUATIONS BY SCHOOL DISTRICTS AS EQUALIZED BY DEPARTMENT OF TAXATION: District No. 0 Rate 2.1 Mills (Dollars)	District No. 2.1 Rate 2.1 Mills (Dollars)	District No. 2.1 Rate 2.1 Mills (Dollars)	District No. 2.1 Rate 2.1 Mills (Dollars)	District No. ..... Rate ..... Mills (Dollars)	District No. ..... Rate ..... Mills (Dollars)	Tax including State Homestead ..... Mills ($ cts.)	State Tax on Non-Homestead 5.2 Mills ($ cts.)	SPECIAL TAXES ($ cts.)	TOTAL TAXES ($ cts.)		PAID	WHEN PAID: Month Day Year	Number of Receipt	March Settlement 1955 ($ cts.)	June Settlement 1955 ($ cts.)	Penalty ($ cts.)	November Settlement 1955 ($ cts.)	Penalty ($ cts.)	Collections to First Monday in January 1956 ($ cts.)	Penalty ($ cts.)	Delinquent on First Monday in January 1956 ($ cts.)	Total Delinquent Tax and Penalty ($ cts.)	REMARKS
1			12					230	06		236	1	PAID IN FULL	MAY 31 1955	7476		236								
2												2													
3			12					230	06		236	3	PAID IN FULL	MAY 31 1955	7497		236								
4												4													
5												5													
6					H 250 330			12598	172		12770	6	1st Half Paid 2nd Half Paid	MAY 31 1955 OCT 10 1955	7477 7935		6385		6385						
7												7													
8			394					7574	206		7780	8	PAID IN FULL	MAY 31 1955	7480		7780								
9												9													
10												10													
11												11													
12			70					1346	36		1382	12	PAID IN FULL	MAY 31 1955	7331		1382								
13												13													
14												14													
15												15													
16												16													
17												17													
18												18													
19												19													
20												20													
			488		H 250 330	250 818	702	12598 4380 21978	476		22404						16019		6385						

The Marrows
Auditor's Plat of Cass County
Township Map
Crooked Lake
Hogsback
Walker

Assessment Roll and Tax List of Real Property in the Town of Crooked Lake, Cass County, Minnesota, for Taxes for the Year 1954.

Form SCD (54) 50,000 COPIES, UNBOUND

*Indicate Type of Property: R-Residential, C-Commercial, I-Industrial, U-Utility, F-Farm

	In Whose Name Assessed	To Whom Transferred		Description of Property: Subdivision	Sec. or Lot	Town or Block	Rng	Number of Acres of Land: Acres	100ths	No. School District	Indicate Homestead Yes or No	Indicate Agricultural Yes or No	Indicate Type of Property*	True and Full Valuations: Land Exclusive of Structures and Improvements	Buildings and Other Structures	Machinery Permanently Attached to Real Estate	Total True and Full Value	Assessed Valuations: Rural: Homestead Up to $4,000 20%	Rural: Over $4,000 and Non-Homestead 33⅓%	All Other: Homestead Up to $4,000 25%	All Other: Over $4,000 and Non-Homestead 40%	All Other: Machinery Permanently Attached to Real Estate 33⅓%	Total Assessed Value	Total Assessed Value as Equalized by the Board of Review	Final Equalized Value
								Acres	100ths					Dollars	Dollars	Dollars	Dollars	Dollars	Dollars	Dollars	Dollars	Dollars	Dollars	Dollars	Dollars
	Ed Nystrom		1	NE¼ of NE¼ Lot 1	9	139	26	29	06	6-1	(Yes)	(No)	L	260	275		475	95					95		
			2	NW¼ of NE¼																					
	Bellport & Lois A. Lee		3	SW¼ of NE¼																					
	~~Clifford L. Brown~~		4	SE¼ of NE¼ Lot 2				32	61		710		L	350	100		450		150				150		
			5																						
	State of Minnesota		6	NE¼ of NW¼ Lot 10																					
	State of Minnesota		7	NW¼ of NW¼																					
	Harold L. & Dora L. Hamilton		8	SW¼ of NW¼ Lot 8 less N 200'				39	65		710		R	280	200		480		160				160		
	State of Minnesota		9	SE¼ of NW¼ Lot 9																					
	Clyde E. & Ellen A. Hagman		10	N 200' of Lot 8							710		T	102			102		34				34		
	State of Minnesota		11	NE¼ of SW¼ Lot 6																					
	Elbert & Paul Taylor Rees		12	NW¼ of SW¼ Lot 7				46	00		710		L	378	Bldg. added 1200		1578		526				526	Auditor's assessment omitted property	
			13	SW¼ of SW¼													378		126				126		
	John H. & Katherine H. Nattes		14	SE¼ of SW¼ Lot 5 less S 66'				38	64		710		L	200	451		651		217				217		
	Lawrence T. & Naomi S. Ballander		15	S 244' of Lot 5 except the S 151' of W 174' & the W 174' of the S 151' of Lot 5 less S 200' of E 330'							710		L	60	861		921		307				307		
	Alfie Wilson		16	S 15' of Waterfly 33' of Lot 5							"		L	30	876		906		302				302		
	Fred C. Hitz & Mae Hitz		17	S 15' of E 66' of Waterfly 225' of Lot 5							"		T	30	801		831		277				277		
	Henrietta Hitz		18	S 15' of E 66' of Waterfly 100' of Lot 5							"		R	30	171		201		67				67		
	Alice J. Ballard		19	N 100' of E 330' of Lot 5							"		T	99			99		33				33		
			20																						
	(continued on next page)							186	25					1769	3736		5494	95	1673				1768		

Cass County, Minnesota, for Taxes for the Year 1954.

	Sold for Taxes	Valuations by School Districts as Equalized by Department of Taxation: District No. ..... Rate ..... Mills	District No. 2 Rate 14.1 Mills	District No. ..... Rate ..... Mills	District No. ..... Rate ..... Mills	District No. ..... Rate ..... Mills	District No. ..... Rate ..... Mills	Tax Including State Homestead ..... Mills	State Tax on Non-Homestead 5.2 Mills	Special Taxes	Total Taxes		Paid	When Paid: Month	Day	Year	Number of Receipt	March Settlement 1955	June Settlement 1955	Penalty	November Settlement 1955	Penalty	Collections to First Monday in January 1956	Penalty	Delinquent on First Monday in January 1956	Total Delinquent Tax and Penalty	Remarks
		Dollars	Dollars	Dollars	Dollars	Dollars	Dollars	$ cts.	$ cts.	$ cts.	$ cts.							$ cts.	$ cts.	$ cts.	$ cts.	$ cts.	$ cts.	$ cts.	$ cts.	$ cts.	
1		4 95						18 26			18 26	1	PAID IN FULL	MAY	31	1955	2002		18 26								
2												2															
3												3															
4	SOLD FOR TAXES	150						28 84	78		29 62	4	PAID IN FULL	SEP	13	1955	13583				29 62	81					
5												5															
6												6															
7												7															
8		160						30 76	84		31 60	8	PAID IN FULL	MAY	31	1955	7498		31 60								
9												9															
10		34						6 54	18		6 72	10	PAID IN FULL	MAY	31	1955	7499		6 72								
11									66			11															
12		576 126						10 110 2 422	274 66		10 384 2 488	12	Balance Paid / PAID IN FULL	JUL / MAY	23 / 31	1955 / 1955	9616 / 7497		24 88		78 96						7896 added 7/2 2/55 Omitted Property
13												13															
14		217						4 170	114		4 284	14	1st Half Paid / 2nd Half Paid	MAY / OCT	31 / 31	1955 / 1955	7500 / 10207		21 42		21 42						
15		307						5 900	160		6 060	15	PAID IN FULL	FEB	21	1955	2537	60 60									
16		~~442~~ 10	Abate.	$65 16				~~5 864~~ 174	~~408~~ 06		~~6 272~~ 2 00	16	~~Half Paid~~ / Balance Paid	MAY	20	1955	5811		2 00								5.62 Abated
17		~~241~~ 10	Abate.	$64 92				~~5 344~~ 172	~~166~~ 65		~~5 510~~ 1 72	17	~~Half Paid~~ / Balance Paid	MAY / JUL	20 / 5	1955 / 1955	5813 / 6677		1 20		73						5.70 Abated 11.24 "
18		~~34~~ 10		64 91				~~1 284~~ 192	~~34~~ 66		~~1 318~~ 1 98	18	~~Half Paid~~ / Balance Paid	MAY / OCT	25 / 31	1955 / 1955	6677 / 10117		1 20		73						
19		53						6 34	18		6 52	19													6 52	7 17	
20												20															
		4 95 1673 1768						33 982	874		34 856							60 00	107 38		131 46				6 52		131.00 Abat. 78.96 add.

The Burrows
Auditor's Plat of Lake Woodbury Outlots
Plat of Bobbs Addition
Bobbs Addition
Bobbs Lake

Assessment Roll and Tax List of Real Property in the Town of Crooked Lake, Cass County, Minnesota, for Taxes for the Year 1954.

Form SCD (54) 100-20-5476 (10-8-54) 100M-PR-10

*Indicate Type of Property: R-Residential, C-Commercial, I-Industrial, U-Utility, F-Farm

	IN WHOSE NAME ASSESSED	TO WHOM TRANSFERRED	DESCRIPTION OF PROPERTY: SUBDIVISION	Sec. or Lot	Town or Block	Rng	Number of Acres of Land (Acres / 100ths)	No. School District	Indicate Homestead Tax or No	Indicate Agricultural Tax or No	*Indicate Type of Property	TRUE AND FULL VALUATIONS: LAND Exclusive of Structures and Improvements (Dollars)	BUILDINGS and Other Structures (Dollars)	MACHINERY Permanently Attached to Real Estate (Dollars)	TOTAL True and Full Value (Dollars)	ASSESSED VALUATIONS: RURAL: Homestead Up to $4,000 20% (Dollars)	RURAL: Over $4,000 and Non-Homestead 33⅓% (Dollars)	ALL OTHER: Homestead Up to $4,000 25% (Dollars)	ALL OTHER: Over $4,000 and Non-Homestead 40% (Dollars)	MACHINERY Permanently Attached to Real Estate 33⅓% (Dollars)	TOTAL ASSESSED VALUE (Dollars)	Total Assessed Value as Equalized by the Board of Review (Dollars)	FINAL EQUALIZED VALUE (Dollars)
1			NE ¼ of NE ¼	9	139	26		6-1															
2			NW ¼ of NE ¼																				
3			SW ¼ of NE ¼																				
4			SE ¼ of NE ¼																				
5																							
6			NE ¼ of NW ¼																				
7			NW ¼ of NW ¼																				
8			SW ¼ of NW ¼																				
9			SE ¼ of NW ¼																				
10																							
11			NE ¼ of SW ¼																				
12			NW ¼ of SW ¼																				
13			SW ¼ of SW ¼																				
14			SE ¼ of SW ¼																				
15																							
16	~~Gilbert P. Johnson Jr.~~ ~~Floyd C. Brown~~		SE ¼ of SE ¼ Lot 3				36.82		No	yes	1	324			324		108				108		
17			NW ¼ of SE ¼																				
18			SW ¼ of SE ¼																				
19	~~Gilbert P. Johnson Jr.~~ ~~Floyd C. Brown~~		SE ¼ of SE ¼ Lot 4				40.73		No		1	351			351		117				117		
20							77.55					675			675		225				225		

	SOLD FOR TAXES	VALUATIONS BY SCHOOL DISTRICTS AS EQUALIZED BY DEPARTMENT OF TAXATION: District No. ..... Rate ..... Mills	District No. 1 Rate 142 Mills	District No. ..... Rate ..... Mills	District No. ..... Rate ..... Mills	District No. ..... Rate ..... Mills	District No. ..... Rate ..... Mills	Tax including State Homestead ..... Mills	State Tax on Non-Homestead 52.5 Mills	SPECIAL TAXES	TOTAL TAXES	PAID	WHEN PAID	Number of Receipt	March Settlement 1955	June Settlement 1955	Penalty	November Settlement 1955	Penalty	Collections to First Monday in January 1956	Penalty	Delinquent as First Monday in January 1956	Total Delinquent Tax and Penalty	REMARKS
		Dollars	Dollars	Dollars	Dollars	Dollars	Dollars	$ cts.	$ cts.	$ cts.	$ cts.		Month Day Year		$ cts.	$ cts.	$ cts.	$ cts.	$ cts.	$ cts.	$ cts.	$ cts.	$ cts.	
1																								
2																								
3																								
4																								
5																								
6																								
7																								
8																								
9																								
10																								
11																								
12																								
13																								
14																								
15																								
16	SOLD FOR TAXES	108						20.76	56		21.32	PAID IN FULL	SEP 13 1955	13533				21.32	64					
17																								
18																								
19	SOLD FOR TAXES	117						22.48	62		23.10	PAID IN FULL	SEP 13 1955	13533				23.10	69					
20		225						43.24	118		44.42							44.42						

Assessment Roll and Tax List of Real Property in the Town of Crooked Lake, Cass County, Minnesota, for Taxes for the Year 1954.

Form 5CD (54) WILDE-BATE COMPANY, MINNEAPOLIS

*Indicate Type of Property: R - Residential, C - Commercial, I - Industrial, U - Utility, F - Farm

In Whose Name Assessed	To Whom Transferred		Description of Property: Subdivision	Sec. or Lot	Town or Block	Rng	Number of Acres of Land (Acres / 100ths)	Sch. School District	Indicate Homestead Tax or No	Indicate Agricultural Tax or No	*Indicate Type of Property	True and Full Valuations: Land Exclusive of Structures and Improvements (Dollars)	Buildings and Other Structures (Dollars)	Machinery Permanently Attached to Real Estate (Dollars)	Total True and Full Value (Dollars)	Assessed Valuations: Rural: Homestead Up to $1,000 20% (Dollars)	Rural: Over $4,000 and Non-Homestead 33⅓% (Dollars)	All Other: Homestead Up to $1,000 25% (Dollars)	All Other: Over $4,000 and Non-Homestead 40% (Dollars)	Machinery Permanently Attached to Real Estate 33⅓% (Dollars)	Total Assessed Value (Dollars)	Total Assessed Value as Equalized by the Board of Review (Dollars)	Final Equalized Value (Dollars)
Frank Schultz		1	NE¼ of NE¼ Less Hy	10	137	26	40	61	yes	yes	R	250	480		730	146						146	
State of Minnesota		2	NW¼ of NE¼																				
Gilbert R. & Lois C. Sabin		3	SW¼ of NE¼				40		no		T	120			120		40					40	
Gilbert R. & Lois Clare Sabin		4	SE¼ of NE¼ Less 2.0 ac. in Hy				40		yes		C	170	2020 2020	2.0 acres	2195 2195	439						439	
Edward & Ingeborg Nystrom		5	2.0 ac. in Hy 6						no		R	60	252		312		104					104	
State of Minnesota		6	NE¼ of NW¼																				
Leonard & Bernadette Meek		7	NW¼ of NW¼				40		no		T	159			159		53					53	
Gilbert R. & Lois C. Sabin		8	SW¼ of NW¼				40		"		T	159			159		53					53	
Floyd A. Brown		9	SE¼ of NW¼																				
		10																					
State of Minnesota		11	NE¼ of SW¼																				
Gilbert R. & Lois C. Sabin		12	NW¼ of SW¼				40		no		T	159			159		53					53	
Floyd A. Brown		13	SW¼ of SW¼				40		"		T	159			159		53					53	
State of Minnesota		14	SE¼ of SW¼																				
		15																					
Gerald Dodd		16	NE¼ of SE¼ Less Hy				40		no		T	159			159		53					53	
State of Minnesota		17	NW¼ of SE¼																				
State of Minnesota		18	SW¼ of SE¼																				
State of Minnesota		19	SE¼ of SE¼ Less Hy																				
		20																					
							320					1466	2752		4152	585	409					994	

Cass County, Minnesota, for Taxes for the Year 1954.

	Sold for Taxes	Valuations by School Districts as Equalized by Department of Taxation: District No. ..... Rate ..... Mills	District No. 2 Rate 21.142 Mills	District No. ..... Rate ..... Mills	District No. ..... Rate ..... Mills	District No. ..... Rate ..... Mills	District No. ..... Rate ..... Mills	Tax including State Homestead ..... Mills	State Tax on Non-Homestead 5.72 Mills	Special Taxes	Total Taxes		Paid	When Paid (Month Day Year)	Number of Receipt	March Settlement 1955	June Settlement 1955	Penalty	November Settlement 1955	Penalty	Collections to First Monday in January 1956	Penalty	Delinquent on First Monday in January 1956	Total Delinquent Tax and Penalty	Remarks
		Dollars	Dollars	Dollars	Dollars	Dollars	Dollars	$ cts.	$ cts.	$ cts.	$ cts.					$ cts.	$ cts.	$ cts.	$ cts.	$ cts.	$ cts.	$ cts.	$ cts.	$ cts.	
1	SOLD FOR TAXES	H 146						2806			2806	1	PAID IN FULL	JUL 27 1955	9662				2806	56					
2												2													
3		40						768	20		788	3	1st Half Paid 2nd Half Paid	MAY 31 1955 OCT 4 1955	8192		394		394						
4		H 439						8438			8438	4	1st Half Paid 2nd Half Paid	MAY 31 1955 OCT 4 1955	13412		4219		4219						
5		104						1998	54		2052	5	PAID IN FULL	MAY 31 1955	8002		2052								
6												6													
7	SOLD FOR TAXES	53						1018	28		1046	7												1046	
8	SOLD FOR TAXES	53						1018	28		1046	8	PAID IN FULL	SEP 13 1955	13523				1046	31					
9												9													
10												10													
11												11													
12	SOLD FOR TAXES	53						1018	28		1046	12	PAID IN FULL	SEP 13 1955	13523				1046	31					
13	SOLD FOR TAXES	53						1018	28		1046	13	PAID IN FULL	SEP 13 1955											
14												14													
15												15													
16	SOLD FOR TAXES	53						1018	28		1046	16	PAID IN FULL	MAY 31 1955	7480		1046								
17												17													
18												18													
19												19													
20												20													
		H 686 409 99 4						19100	214		19314						7711		10557				1046		

The Burrows Auditor's Plat of Lake Woodhurst Outlots
Thisdale Bros. Roseville Prints

Assessment Roll and Tax List of Real Property in the Town of Crooked Lake, Cass County, Minnesota, for Taxes for the Year 1954.

Form SCD (54) WILD-SUN COMPANY, MINNEAPOLIS

*Indicate Type of Property: R-Residential, C-Commercial, I-Industrial, U-Utility, F-Farm

	IN WHOSE NAME ASSESSED	TO WHOM TRANSFERRED		DESCRIPTION OF PROPERTY: SUBDIVISION	Sec. or Lot	Town or Block	Rng	Number of Acres of Land (Acres)	(100ths)	Sec. 8-Sect. District	Indicate Homestead Tax or No	Indicate Agricultural Tax or No	* Indicate Type of Property	TRUE AND FULL VALUATIONS: LAND Exclusive of Structures and Improvements	BUILDINGS and Other Structures	MACHINERY Permanently Attached to Real Estate	TOTAL True and Full Value	ASSESSED VALUATIONS: RURAL: Homestead Up to $1,000 20%	RURAL: Over $1,000 and Non-Homestead 33⅓%	ALL OTHER: Homestead Up to $1,000 25%	ALL OTHER: Over $1,000 and Non-Homestead 40%	MACHINERY Permanently Attached to Real Estate 33⅓%	TOTAL ASSESSED VALUE	Total Assessed Value as Equalized by the Board of Review	FINAL EQUALIZED VALUE
														Dollars	Dollars	Dollars	Dollars	Dollars	Dollars	Dollars	Dollars	Dollars	Dollars	Dollars	Dollars
	State of Minnesota		1	NE¼ of NE¼ Lot 1	11	139	26	61																	
			2	NW¼ of NE¼																					
	State of Minnesota		3	SW¼ of NE¼ Lot 2																					
	State of Minnesota		4	SE¼ of NE¼ Lot 3																					
			5																						
	State of Minnesota		6	NE¼ of NW¼																					
	State of Minnesota		7	NW¼ of NW¼																					
	Gilbert R. & Lois C. Sabin		8	SW¼ of NW¼				40			yp	yp	T	160			160	32					32		
	State of Minnesota		9	SE¼ of NW¼																					
			10																						
	State of Minnesota		11	NE¼ of SW¼																					
	Gilbert R. & Lois C. Sabin		12	NW¼ of SW¼				40			yp	yp	T	160			160	32					32		
	Donald J. Carlson		13	SW¼ of SW¼ Less 1 600' x 600' x Lake Hy								no	R	100	101		201			67			67		
	State of Minnesota		14	SE¼ of SW¼																					
	John Dacko		15	S 600' of SW¼ of SW¼								no	T	90	75		165			55			55		
	State of Minnesota		16	NE¼ of SE¼																					
	State of Minnesota		17	NW¼ of SE¼																					
	State of Minnesota		18	SW¼ of SE¼																					
	State of Minnesota		19	SE¼ of SE¼																					
			20																						
								82						510	176		686	64	122				186		

	SOLD FOR TAXES	VALUATIONS BY SCHOOL DISTRICTS AS EQUALIZED BY DEPARTMENT OF TAXATION: District No. 1 Rate 162 Mills	District No.	District No.	District No.	District No.	District No.	Tax including State Homestead ..... Mills	State Tax on Non-Homestead 5.25 Mills	SPECIAL TAXES	TOTAL TAXES		PAID	WHEN PAID Month Day Year	Number of Receipt	March Settlement 1955	June Settlement 1955	Penalty	November Settlement 1955	Penalty	Collections to First Monday in January 1956	Penalty	Delinquent on First Monday in January 1957	Total Delinquent Tax and Penalty	REMARKS
		Dollars	Dollars	Dollars	Dollars	Dollars	Dollars	$ cts.	$ cts.	$ cts.	$ cts.					$ cts.	$ cts.	$ cts.	$ cts.	$ cts.	$ cts.	$ cts.	$ cts.	$ cts.	
1												1													
2												2													
3												3													
4												4													
5												5													
6												6													
7												7													
8		H	32					616			616	8	1st Half Paid 2nd Half Paid	MAY 31 1955 OCT 4 1955	8003 13962		308		308						
9												9													
10												10													
11												11													
12		H	32					616			616	12	1st Half Paid 2nd Half Paid	MAY 31 1955 OCT 4 1955	8003 13962		308		308						
13			67					1288	34		1322	13	PAID IN FULL	MAY 31 1955	8005		1322								
14												14													
15	SOLD FOR TAXES		65					1058	28		1086	15												1086	
16												16													
17												17													
18												18													
19												19													
20												20													
		H	64					3578	62		3640						1958		616				1086		

Assessment Roll and Tax List of Real Property in the Town of Crookston Park, Cass County, Minnesota, for Taxes for the Year 1954.

Form 5CD (54) 50,000-5-5-53 DUPLEX, MINNEAPOLIS

*Indicate Type of Property: R - Residential, C - Commercial, I - Industrial, U - Utility, F - Farm

	In Whose Name Assessed	To Whom Transferred	Description of Property: Subdivision	Sec. or Lot	Town or Block	Rng	Number of Acres of Land: Acres	100ths	No. School District	Indicate Homestead Yes or No	Indicate Agricultural Yes or No	*Indicate Type of Property	True and Full Valuations: Land Exclusive of Buildings and Improvements	Buildings and Other Structures	Machinery Permanently Attached to Real Estate	Total True and Full Value	Assessed Valuations: Rural: Homestead Up to $1,000 20%	Rural: Over $1,000 and Non-Homestead 33⅓%	All Other: Homestead Up to $1,000 25%	All Other: Over $1,000 and Non-Homestead 40%	Machinery Permanently Attached to Real Estate 33⅓%	Total Assessed Value	Total Assessed Value as Equalized by the Board of Review	Final Equalized Value
							Acres	100ths					Dollars	Dollars	Dollars	Dollars	Dollars	Dollars	Dollars	Dollars	Dollars	Dollars	Dollars	Dollars
1	State of Minnesota		NE¼ of NE¼ Lot 1	12	139	26			6-1															
2	State of Minnesota		NW¼ of NE¼																					
3	State of Minnesota		SW¼ of NE¼																					
4	State of Minnesota		SE¼ of NE¼ Lot 2																					
5																								
6	State of Minnesota		NE¼ of NW¼ Lot 3																					
7	State of Minnesota		NW¼ of NW¼																					
8	State of Minnesota		SW¼ of NW¼ Lot 4																					
9	State of Minnesota		SE¼ of NW¼																					
10																								
11	State of Minnesota		NE¼ of SW¼																					
12	State of Minnesota		NW¼ of SW¼																					
13	State of Minnesota		SW¼ of SW¼																					
14	State of Minnesota		SE¼ of SW¼																					
15																								
16	State of Minnesota		NE¼ of SE¼																					
17	State of Minnesota		NW¼ of SE¼																					
18	State of Minnesota		SW¼ of SE¼																					
19	State of Minnesota		SE¼ of SE¼																					
20																								

Cass County, Minnesota, for Taxes for the Year 1954.

	Sold for Taxes	Validations by School Districts as Equalized by Department of Taxation: District No. ..... Rate ..... Mills	District No. ..... Rate ..... Mills	District No. ..... Rate ..... Mills	District No. ..... Rate ..... Mills	District No. ..... Rate ..... Mills	District No. ..... Rate ..... Mills	Tax including State Homestead ..... Mills	State Tax on Non-Homestead ..... Mills	Special Taxes	Total Taxes		Paid	When Paid: Month	Day	Year	Number of Receipt	March Settlement 1955	June Settlement 1955	Penalty	November Settlement 1955	Penalty	Collections to First Monday in January 1956	Penalty	Delinquent on First Monday in January 1956	Total Delinquent Tax and Penalty	Remarks
		Dollars	Dollars	Dollars	Dollars	Dollars	Dollars	$ cts.	$ cts.	$ cts.	$ cts.							$ cts.	$ cts.	$ cts.	$ cts.	$ cts.	$ cts.	$ cts.	$ cts.	$ cts.	
1												1															
2												2															
3												3															
4												4															
5												5															
6												6															
7												7															
8												8															
9												9															
10												10															
11												11															
12												12															
13												13															
14												14															
15												15															
16												16															
17												17															
18												18															
19												19															
20												20															

The Harrows
Andrews Plat of Lake Washburn Outlots
Plat of Crookston Park
Lots 1 to 4 Block 1
Block 1 Lots 1 to 4
Block 2 Lots 1 to 4
Block 3 Lots 1 to 4
Block 4 Lots 1 to 4
Block 5 Lots 1 to 4
Block 6 Lots 1 to 4
Block

Assessment Roll and Tax List of Real Property in the Town of Crookston Lake, Cass County, Minnesota, for Taxes for the Year 1954.

Form 3CD (51) MILLER-DAVIS COMPANY, MINNEAPOLIS

*Indicate Type of Property: R - Residential, C - Commercial, I - Industrial, U - Utility, F - Farm

In Whose Name Assessed	To Whom Transferred		Description of Property: Subdivision	Sec. or Lot	Town or Block	Rng.	Number of Acres of Land: Acres	100ths	No. School District	Indicate Homestead Tax or No	Indicate Agricultural Total Tax or No	Indicate Type of Property*	True and Full Valuations: Land Exclusive of Structures and Improvements (Dollars)	Buildings and Other Structures (Dollars)	Machinery Permanently Attached to Real Estate (Dollars)	Total True and Full Value (Dollars)	Assessed Valuations: Rural: Homestead Up to $4,000 20% (Dollars)	Rural: Over $4,000 and Non-Homestead 33⅓% (Dollars)	All Other: Homestead Up to $4,000 25% (Dollars)	All Other: Over $4,000 and Non-Homestead 40% (Dollars)	Machinery Permanently Attached to Real Estate 33⅓% (Dollars)	Total Assessed Value (Dollars)	Total Assessed Value as Equalized by the Board of Review (Dollars)	Final Equalized Value (Dollars)
State of Minnesota		1	NE¼ of NE¼	13	137	26		6-1																
State of Minnesota		2	NW¼ of NE¼																					
State of Minnesota		3	SW¼ of NE¼																					
State of Minnesota		4	SE¼ of NE¼																					
Robert L. Rogers		5	W½ of NE¼ of SW¼				20			70	yes	I	96			96		32				32		
State of Minnesota		6	NE¼ of NW¼																					
State of Minnesota		7	NW¼ of NW¼																					
State of Minnesota		8	SW¼ of NW¼																					
State of Minnesota		9	SE¼ of NW¼																					
~~Robert L. Rogers~~	State of Minnesota	10	W½ of NE¼ of SW¼				20			70	"	I	96			96		32				32		
Nathaniel & Ida York		11	E½ of NE¼ of SW¼				20			"	"	I	96			96		32				32		
Jennie L. Amesoth		12	W½ of NW¼ of SW¼				20			"	"	I	96			96		32				32		
Lear Ridge Land Co		13	SW¼ of SW¼				40			"	"	I	210			210		70				70		
Nathaniel & Ida York		14	E½ of SE¼ of SW¼				20			"	"	I	99			99		33				33		
Harold & Grace McGehee		15	W½ of NW¼ of SE¼				20			yes	"	I	80			80	16					16		
State of Minnesota		16	NE¼ of SE¼																					
State of Minnesota		17	NW¼ of SE¼																					
State of Minnesota		18	E½ of SW¼ of SE¼																					
State of Minnesota		19	SE¼ of SE¼																					
State of Minnesota		20	W½ of SW¼ of SE¼																					
							160						773			773	16	231				247		

Cass County, Minnesota, for Taxes for the Year 1954.

	Sold for Taxes	Valuations by School Districts as Equalized by Department of Taxation: District No. ..... Rate ..... Mills	Dollars	District No. 2 Rate 41.4 Mills	Dollars	District No. ..... Rate ..... Mills	Dollars	District No. ..... Rate ..... Mills	Dollars	District No. ..... Rate ..... Mills	Dollars	Tax including State Homestead ..... Mills	$ cts.	State Tax on Non-Homestead 52.2 Mills	$ cts.	Special Taxes $ cts.	Total Taxes $ cts.		Paid	When Paid: Month Day Year	Number of Receipt	March Settlement 1955 $ cts.	June Settlement 1955 $ cts.	Penalty $ cts.	November Settlement 1955 $ cts.	Penalty $ cts.	Collections to First Monday in January 1956 $ cts.	Penalty $ cts.	Delinquent on First Monday in January 1956 $ cts.	Total Delinquent Tax and Penalty $ cts.	Remarks
1																		1														
2																		2														
3																		3														
4																		4														
5	SOLD FOR TAXES		32									616	16				632	5											632			
6																		6														
7																		7														
8																		8														
9																		9														
10	SOLD FOR TAXES		32	cancel	1955							616	16				~~632~~	10	Forfeited	11-15-55												632 Cancelled
11			32									616	16				632	11	PAID IN FULL	MAY 31 1955	8007		632									
12	SOLD FOR TAXES		32									616	16				632	12	PAID IN FULL	MAY 31 1955	7470		632									
13	SOLD FOR TAXES		70									1346	36				1382	13	PAID IN FULL	MAY 31 1955	6563		1382									
14			33									634	18				652	14	PAID IN FULL	MAY 31 1955	8007		652									
15		H	16									308					308	15	1st Half Paid 2nd Half Paid	MAY 31 1955 OCT 31 1955	7806 16230		154		154							
16																		16														
17																		17														
18																		18														
19																		19														
20																		20														
		N	16 231 247									4752	118				4870						2454		154				632		632 Cancelled

Assessment Roll and Tax List of Real Property in the Town of Crooked Lake, Cass County, Minnesota, for Taxes for the Year 1954.

Form 3CD (51) MILLER-BOYD PRINTING, MINNEAPOLIS

*Indicate Type of Property: R - Residential, C - Commercial, I - Industrial, U - Utility, F - Farm

	In Whose Name Assessed	To Whom Transferred	Description of Property: Subdivision	Sec. or Lot	Town or Block	Reg	Number of Acres of Land: Acres	100ths	No. School District	Indicate Homestead Yes or No	Indicate Agricultural Yes or No	* Indicate Type of Property	True and Full Valuations: Land Exclusive of Structures and Improvements (Dollars)	Buildings and Other Structures (Dollars)	Machinery Permanently Attached to Real Estate (Dollars)	Total True and Full Value (Dollars)	Assessed Valuations: Rural: Homestead Up to $1,000 20% (Dollars)	Rural: Over $1,000 and Non-Homestead 33⅓% (Dollars)	All Other: Homestead Up to $1,000 25% (Dollars)	All Other: Over $1,000 and Non-Homestead 40% (Dollars)	All Other: Machinery Permanently Attached to Real Estate 33⅓% (Dollars)	Total Assessed Value (Dollars)	Total Assessed Value as Equalized by the Board of Review (Dollars)	Final Equalized Value (Dollars)
1	State of Minnesota		NE¼ of NE¼	14	139	26	40		61															
2	State of Minnesota		NW¼ of NE¼																					
3	Frank & Doris M. Kordahl		SW¼ of NE¼				40			70	Hy	I	120			120		40				40		
4	State of Minnesota		SE¼ of NE¼																					
5	Joseph A & Anita L Wise		S 100' of Lot 1 less Hy				250			70		R	100	500		600		200				200		
6	State of Minnesota		NE¼ of NW¼																					
7	Esparnet & Verna Anderson; Thorwald Anderson; Clevenger & Thor Anderson		NW¼ of NW¼ less Hy				40			40		R	150	400		550	110					110		
8	Lorenz & Martha Modling		Lot 1 less N 150' of W 300' & less S 50' thereof; S 150' of S 300' of Lot 1 less platted				5			70		L	100	200		300		100				100		
9	Esther A Modling		N 100' of S 200' of Lot 1 less Hy				2.53			"		L	55	200		255		85				85		
10			N 150' of S 300' of Lot 1				1.45																	
11			NE¼ of SW¼																					
12	Joseph A & Anita L Wise		NW¼ of SW¼ less Hy				40			70		I	159			159		53				53		
13	R A Druck		SW¼ of SW¼ less Hy				40			"		I	240			240		80				80		
14			SE¼ of SW¼																					
15	Legrand & Amy G Rorvick		N 50' of S 150' of Lot 1 less Hy							70		R	50	250		300		100				100		
16	Legrand & Rorvick		N 50' of S 200' of Lot 1 less Hy							"		I	57			57		19				19		
17			NW¼ of SE¼																					
18			SW¼ of SE¼																					
19			SE¼ of SE¼																					
20	Robert J & Jeanne G Seidel		N 100' of S 200' of Lot 1 less Hy				2.53			Hy		R	60	445		505	101					101		
							12.398						1091	1995		3086	211	677				888		

Cass County, Minnesota, for Taxes for the Year 1954.

	Sold for Taxes	Valuations by School Districts as Equalized by Department of Taxation: District No. ..... Rate ..... Mills (Dollars)	District No. 2 Rate 142.5 Mills (Dollars)	District No. ..... Rate ..... Mills (Dollars)	District No. ..... Rate ..... Mills (Dollars)	District No. ..... Rate ..... Mills (Dollars)	District No. ..... Rate ..... Mills (Dollars)	Tax Including State Homestead ..... Mills ($ cts.)	State Tax on Non-Homestead 5.2 Mills ($ cts.)	Special Taxes ($ cts.)	Total Taxes ($ cts.)		Paid	When Paid (Month Day Year)	Number of Receipt	March Settlement 1955 ($ cts.)	June Settlement 1955 ($ cts.)	Penalty ($ cts.)	November Settlement 1955 ($ cts.)	Penalty ($ cts.)	Collections to First Monday in January 1956 ($ cts.)	Penalty ($ cts.)	Delinquent on First Monday in January 1956 ($ cts.)	Total Delinquent Tax and Penalty ($ cts.)	Remarks
1												1												
2												2												
3			40					7.68	20		7.88	3	PAID IN FULL	APR 27 1955	5235		7.88							
4												4												
5			200					38.44	1.04		39.48	5	PAID IN FULL	MAY 31 1955	8011		39.48							
6												6	1st Half Paid	MAY 31 1955	8009		10.57							
7		H	110					21.14			21.14	7	2nd Half Paid	OCT 31 1955	16206				10.57					
													PAID IN FULL	MAY 31 1955	8013		19.74							
8			100					19.22	.52		19.74	8												
9			85					16.34	.44		16.78	9	PAID IN FULL	MAY 31 1955	8008		16.78							
10												10												
11												11												
12			53					10.18	.28		10.46	12	PAID IN FULL	MAY 31 1955	8011		10.46							
13	SENT FOR TAXES		80					15.38	.42		15.80	13	PAID IN FULL	MAY 31 1955	7767		15.80							
14												14												
15			100					19.22	.52		19.74	15	PAID IN FULL	MAY 31 1955	8018		19.74							
16			19					3.66	.10		3.76	16	PAID IN FULL	MAY 31 1955			3.76							
17												17												
18												18												
19												19												
20		H	101					19.42			19.42	20	PAID IN FULL	MAY 31 1955	6676		19.42							
		H	201																					
			1091					170.68	3.52		174.20						163.63		10.57					
			888																					

Assessment Roll and Tax List of Real Property in the Town of Crooked Lake

Cass County, Minnesota, for Taxes for the Year 1954.

Form 3CD (51) MILLER-DAVIS COMPANY, MINNEAPOLIS

*Indicate Type of Property: R-Residential, C-Commercial, I-Industrial, U-Utility, F-Farm

	IN WHOSE NAME ASSESSED	TO WHOM TRANSFERRED		DESCRIPTION OF PROPERTY: SUBDIVISION	Sec. or Lot	Town or Block	Rng	Number of Acres of Land: Acres	Tenths	No. School District	Indicate Homestead Yes or No	Indicate Agricultural Yes or No	*Indicate Type Property	TRUE AND FULL VALUATIONS: LAND Exclusive of Structures and Improvements	BUILDINGS and Other Structures	MACHINERY Permanently Attached to Real Estate	TOTAL True and Full Value	ASSESSED VALUATIONS: RURAL: Homestead Up to $1,000 20%	RURAL: Over $1,000 Non-Homestead 33⅓%	ALL OTHER: Homestead Up to $1,000 25%	ALL OTHER: Over $1,000 and Non-Homestead 40%	ALL OTHER: MACHINERY Permanently Attached to Real Estate 33⅓%	TOTAL ASSESSED VALUE	Total Assessed Value as Equalized by the Board of Review	FINAL EQUALIZED VALUE
								Acres						Dollars	Dollars	Dollars	Dollars	Dollars	Dollars	Dollars	Dollars	Dollars	Dollars	Dollars	Dollars
	Lyonel Verne M. Andresen		1	NE¼ of NE¼ less Hy	15	134	26	40		6-1	yes	yes	F	160			160	32					32		
	State of Minnesota		2	NW¼ of NE¼																					
	State of Minnesota		3	SW¼ of NE¼																					
	U. S. of America		4	SE¼ of NE¼ less Hy																					
			5																						
	State of Minnesota		6	NE¼ of NW¼																					
	State of Minnesota		7	NW¼ of NW¼																					
	State of Minnesota		8	SW¼ of NW¼																					
	State of Minnesota		9	SE¼ of NW¼																					
			10																						
	State of Minnesota		11	NE¼ of SW¼																					
	State of Minnesota		12	NW¼ of SW¼																					
	State of Minnesota		13	SW¼ of SW¼																					
	State of Minnesota		14	SE¼ of SW¼																					
			15																						
	C. Lt Park D. Thom		16	NE¼ of SE¼				40			yes		F	160			160	32					32		
	State of Minnesota		17	NW¼ of SE¼																					
	Edward G. & Sadye E. Meyer		18	SW¼ of SE¼				40			no		F	159			159		53				53		
	Clifford L. & Pearl L. Thom		19	SE¼ of SE¼ less Hy				40			yes		R	160	~~1400~~ 1600	S.D. charge ~~1560~~ 1760		352					352		
			20																						
								160						639	1600		2239	416	53				469		

	SOLD FOR TAXES	VALUATIONS BY SCHOOL DISTRICTS AS EQUALIZED BY DEPARTMENT OF TAXATION: District No. 1 Rate 42 Mills	District No. 2 Rate ..... Mills	District No. ..... Rate ..... Mills	District No. ..... Rate ..... Mills	District No. ..... Rate ..... Mills	District No. ..... Rate ..... Mills	Tax including State Homestead ..... Mills	State Tax on Non-Homestead 5.2 Mills	SPECIAL TAXES	TOTAL TAXES	PAID	WHEN PAID: Month Day Year	Number of Receipt	March Settlement 1955	June Settlement 1955	Penalty	November Settlement 1955	Penalty	Collections to First Monday in January 1956	Penalty	Delinquent on First Monday in January 1956	Total Delinquent Tax and Penalty	REMARKS
		Dollars	Dollars	Dollars	Dollars	Dollars	Dollars	$ cts.	$ cts.	$ cts.	$ cts.				$ cts.	$ cts.	$ cts.	$ cts.	$ cts.	$ cts.	$ cts.	$ cts.	$ cts.	
1			H 32					616			616	1	1st Half Paid MAY 3 1 1955	8097		308		308					
2												2	2nd Half Paid OCT 3 1 1955	13266										
3												3												
4												4												
5												5												
6												6												
7												7												
8												8												
9												9												
10												10												
11												11												
12												12												
13												13												
14												14												
15												15												
16			H 32					616			616	16										616	678	
17												17												
18			53					1018	28		1046	18	PAID IN FULL MAY 3 1 1955	8112		1046								
19	SOLD FOR TAXES		H 352					6766			6766	19										6766		
20												20												
			H 416					9016	28		9044					1354		308				7382		
			53																					
			469																					

Assessment Roll and Tax List of Real Property in the Town of Crookston Rural, Cass County, Minnesota, for Taxes for the Year 1954.

Form 5CD (51) MILLER-DAYE COMPANY, MINNEAPOLIS

*Indicate Type of Property: R-Residential, C-Commercial, I-Industrial, U-Utility, F-Farm

	IN WHOSE NAME ASSESSED	TO WHOM TRANSFERRED	DESCRIPTION OF PROPERTY: SUBDIVISION	Sec. or Lot	Town or Block	Rng.	Number of Acres of Land: Acres	100ths	No. School District	Indicate Homestead Yes or No	Indicate Agricultural Yes or No	*Indicate Type Property	TRUE AND FULL VALUATIONS: LAND Exclusive of Structures and Improvements	BUILDINGS and Other Structures	MACHINERY Permanently Attached to Real Estate	TOTAL True and Full Value	ASSESSED VALUATIONS: RURAL: Homestead Up to $1,000 20%	Over $1,000 and Non-Homestead 33⅓%	ALL OTHER: Homestead Up to $1,000 25%	Over $1,000 and Non-Homestead 40%	MACHINERY Permanently Attached to Real Estate 33⅓%	TOTAL ASSESSED VALUE	Total Assessed Value as Equalized by the Board of Review	FINAL EQUALIZED VALUE	REMARKS
							Acres	100ths					Dollars	Dollars	Dollars	Dollars	Dollars	Dollars	Dollars	Dollars	Dollars	Dollars	Dollars	Dollars	
	State of Minnesota	1	NE¼ of NE¼ Lot 1	16	134	46	40																		
		2	NW¼ of NE¼																						
	State of Minnesota	3	SW¼ of NE¼ Lot 2																						
		4	SE¼ of NE¼																						
		5																							
	Leo D. & Ellen S. Hines	6	E½ of NE¼ of NW¼ Lot 8				23	24		No	yes	R	240	1500		1740		580				580			39.48 Abated
	Helmes, Fred A. Jr. & Dolores E. Johnson	7	W½ of NE¼ of NW¼ Lot 8				22			"	"	R	256	500		756		252				252			
		8	SW¼ of NW¼																						
		9	SE¼ of NW¼																						
		10																							
	State of Minnesota	11	NE¼ of SW¼ Lot 6																						
	State of Minnesota	12	NW¼ of SW¼																						
	State of Minnesota	13	SW¼ of SW¼																						
	State of Minnesota	14	SE¼ of SW¼ Lot 5																						
		15																							
	State of Minnesota	16	NE¼ of SE¼ Lot 2																						
		17	NW¼ of SE¼																						
	State of Minnesota	18	SW¼ of SE¼ Lot 1																						
	State of Minnesota	19	SE¼ of SE¼																						
		20																							
							45	24					496	2000		2496		832				832			

Cass County, Minnesota, for Taxes for the Year 1954.

	SOLD FOR TAXES	VALUATIONS BY SCHOOL DISTRICTS AS EQUALIZED BY DEPARTMENT OF TAXATION: District No. ..... Rate ..... Mills	District No. 2-1 Rate 1/42 Mills	District No. ..... Rate ..... Mills	District No. ..... Rate ..... Mills	District No. ..... Rate ..... Mills	District No. ..... Rate ..... Mills	Tax including State Homestead ..... Mills	State Tax on Non-Homestead 5.2 Mills	SPECIAL TAXES	TOTAL TAXES		PAID	WHEN PAID: Month Day Year	Number of Receipt	March Settlement 1955	June Settlement 1955	Penalty	November Settlement 1955	Penalty	Collections to First Monday in January 1956	Penalty	Delinquent on First Monday in January 1956	Total Delinquent Tax and Penalty	REMARKS
		Dollars	Dollars	Dollars	Dollars	Dollars	Dollars	$ cts.	$ cts.	$ cts.	$ cts.						$ cts.	$ cts.	$ cts.	$ cts.	$ cts.	$ cts.	$ cts.	$ cts.	
1												1													
2												2													
3												3													
4												4													
5												5													
6		380 ~~580~~	Abate. #6579					7304 ~~11148~~	198 ~~302~~		7502 ~~11450~~	6	Balance Due	OCT 7 1955	13143		572		1717						39.48 Abated
													1st Half Paid	MAY 31 1955	8133										
													2nd Half Paid	OCT 25 1955	14591										
7		252						4844	132		4976	7	1st Half Paid	MAY 31 1955	8014		2488		2488						
8												8													
9												9													
10												10													
11												11													
12												12													
13												13													
14												14													
15												15													
16												16													
17												17													
18												18													
19												19													
20												20													
		8814						15992	434		16426						8213		4205						39.48 Abat.

Assessment Roll and Tax List of Real Property in the Town of Crooked Lake — Cass County, Minnesota, for Taxes for the Year 1954.

Form 5CD (54) MILLER-DUTH COMPANY, MINNEAPOLIS

*Indicate Type of Property: R-Residential, C-Commercial, I-Industrial, U-Utility, F-Farm

	In Whose Name Assessed	To Whom Transferred	Description of Property: Subdivision	Sec. or Lot	Town of Block	Rng	Number of Acres of Land (Acres / 100ths)	No. School District	Indicate Homestead by Yes or No	Indicate Agricultural by Yes or No	*Indicate Type of Property	True and Full Valuations: Land Exclusive of Structures and Improvements	Buildings and Other Structures	Machinery Permanently Attached to Real Estate	Total True and Full Value	Assessed Valuations: Rural: Homestead Up to $1,000 20%	Rural: Over $1,000 and Non-Homestead 33⅓%	All Other: Homestead Up to $1,000 25%	All Other: Over $1,000 Non-Homestead 40%	All Other: Machinery Permanently Attached to Real Estate 33⅓%	Total Assessed Value	Total Amount Value as Equalized by the Board of Review	Final Equalized Value
							Acres					Dollars	Dollars	Dollars	Dollars	Dollars	Dollars	Dollars	Dollars	Dollars	Dollars	Dollars	Dollars
	James & Mae L. Nethus								no														
1			NE¼ of NE¼ Lot 6	17	139	26	50.48	6-1	yes	no	C	510	740 adding 1,750 2.8 change	321.2 2,496		382	434				816		
	Paul L. & Thelma M. Troelmert																						
2			NW¼ of NE¼				33.56		no	yes	L	381			381		127				127		
3			SW¼ of NE¼ Lots																				
4			SE¼ of NE¼																				
5																							
6			NE¼ of NW¼																				
7			NW¼ of NW¼																				
8			SW¼ of NW¼																				
	Glenn & Patricia J. Michelle								no														
9			SE¼ of NW¼ Lot 11				42.64		yes	no	C	400	400 adding 1,750 2.8 change	2,750 2,200		370	300				670		
10																							
11			NE¼ of SW¼																				
	Eugene & Margaret L. Gagne								no														
12			NW¼ of SW¼ Lots				21.13		yes	yes	R	270	150		420		140				140		
	James Nethus																						
13			SW¼ of SW¼				40		"	"	F	154			154		53				53		
	George R. Unruh State of Minnesota																						
14			SE¼ of SW¼ Lot 1 100' x 200'				34.17		no	"	F	120			120		40				40		
	Joe L. & Lehmark Dixon Indian																						
15			1 100' of S 100' of SE¼ of SW¼				5.3		"	"	F	120			120		40				40		
	State of Minnesota																						
16			NE¼ of SE¼																				
	George & Sophie Muchow																						
17			NW¼ of SE¼				40		no	no	R	160	224		384		128				128		
18			SW¼ of SE¼																				
	" " "																						
19			SE¼ of SE¼ Lot 7				33.75		no	yes	I	159			159		53				53		
20																							
			(Continued on next page)				300.11					2,270	2,414		4,684	382	1,285				1,667		

	Sold for Taxes	Valuations by School Districts as Equalized by Department of Taxation: District No. 21 Rate 41.11 Mills	District No. 21 Rate 41.11 Mills	District No. 21 Rate 41.11 Mills	District No. 21 Rate 41.11 Mills	District No. 21 Rate 41.11 Mills	District No. 21 Rate 41.11 Mills	Tax including State Homestead	State Tax on Non-Homestead 52.2 Mills	Special Taxes	Total Taxes	Paid	When Paid (Month Day Year)	Number of Receipt	March Settlement 1955	June Settlement 1955	Penalty	November Settlement 1955	Penalty	Collections to First Monday in January 1956	Penalty	Delinquent on First Monday in January 1956	Penalty	Total Delinquent Tax and Penalty	Remarks
		Dollars	Dollars	Dollars	Dollars	Dollars	Dollars	$ cts.	$ cts.	$ cts.	$ cts.				$ cts.	$ cts.	$ cts.	$ cts.	$ cts.	$ cts.	$ cts.	$ cts.	$ cts.	$ cts.	
1					N 382 454			17724	276		17450	1st Half Paid 2nd Half Paid	MAY 3 1 1955 AUG 1 1955	8727 9474		8875		8875							
2			127					2442	66		2508	1st Half Paid 2nd Half Paid	MAY 3 1 1955 OCT 3 1 1955	8816 12201		1254		1254							
3																									
4																									
5																									
6																									
7																									
8																									
9					N 370 300			14554	156		14710	1st Half Paid 2nd Half Paid	MAY 3 1 1955 OCT 2 1 1955	8822 14250		7355		7355							
10																									
11																									
12			140					2640	74		2764	PAID IN FULL	MAY 3 1 1955	8822		2764									
13			53					1018	28		1046											1046	11.51		
14	SOLD FOR TAXES		(40)	out - 1955				768	20		744	Forfeited	11-15-55												7.88 Cancelled
15			40					768	20		788	1st Half Paid 2nd Half Paid	MAY 3 1 1955 OCT 3 1 1955	8820 12202		394		394							
16																									
17					128			2780	66		2846	1st Half Paid 2nd Half Paid	MAY 3 1 1955 OCT 1 8 1955	7771 14135		1423		1423							
18																									
19			53					1018	28		1046	1st Half Paid 2nd Half Paid	MAY 3 1 1955 OCT 1 8 1955	7777 14135		523		523							
20																									
			463		N 150 752 NR [illegible] 131 16 206			35058 8704 43762	684		44446					22688		17924				1046		7.88 Can

Assessment Roll and Tax List of Real Property in the Town of Crooked Lake, Cass County, Minnesota, for Taxes for the Year 1954.

Form 5CD (54) 100,000-5-54-S Stanford, Minneapolis

*Indicate Type of Property: R-Residential, C-Commercial, I-Industrial, U-Utility, F-Farm

	In Whose Name Assessed	To Whom Transferred	Description of Property: Subdivision	Sec. or Lot	Town or Block	Rng	Number of Acres of Land (Acres / 100ths)	Sch. School District	Indicates Homestead Tax or No	Indicates Agricultural Tax or No	*Indicates Type of Property	True and Full Valuations: Land Exclusive of Structures and Improvements (Dollars)	Buildings and Other Structures (Dollars)	Machinery Permanently Attached to Real Estate (Dollars)	Total True and Full Value (Dollars)	Assessed Valuations: Rural: Homestead Up to $4,000 20% (Dollars)	Rural: Over $4,000 and Non-Homestead 33⅓% (Dollars)	All Other: Homestead Up to $4,000 25% (Dollars)	All Other: Over $4,000 and Non-Homestead 40% (Dollars)	Machinery Permanently Attached to Real Estate 33⅓% (Dollars)	Total Assessed Value (Dollars)	Total Assessed Value as Equalized by the Board of Review (Dollars)	Final Equalized Value (Dollars)
1			NE¼ of NE¼		17	134	26	6-1															
2			NW¼ of NE¼																				
3			SW¼ of NE¼																				
4			SE¼ of NE¼																				
5																							
6			NE¼ of NW¼																				
7			NW¼ of NW¼																				
8			SW¼ of NW¼																				
9			SE¼ of NW¼																				
10																							
11			NE¼ of SW¼																				
12			NW¼ of SW¼																				
13			SW¼ of SW¼																				
14			SE¼ of SW¼																				
15																							
16	Ben Lenkland + Marie J. Lenkland		Lots 5 (less St. 110') NE¼ of NE¼				3.24		No	No	R	44	250		294		98				98		
17	Harry L. + Bella D. Martinsen		St. 300' of Lots 7 + 8 NW¼ of SE¼				9.00		"	"	L	100	176		276		92				92		
18	Melvin Cook		E 300' of W 1/2 of Lot 8 NW¼ of SE¼				9.00		"	"	L	90	276		366		122				122		
19	Kenneth Norman L. Carlson + Roland + Dorothy Wetzel		E 300' of E 1/2 of Lot 8 NW¼ of SE¼				9.00		"	"	L	170	25		135		45				45		
20	Melvin + Edna Mahler		E 210' of St. 110' of Lot 8				1.30		"	"	R	95	175		270		90				90		
							36.54					499	902		1341		447				447		

	Sold for Taxes	Valuations by School Districts as Equalized by Department of Taxation: District No. 2 Rate 192 Mills	District No. ..... Rate ..... Mills	District No. ..... Rate ..... Mills	District No. ..... Rate ..... Mills	District No. ..... Rate ..... Mills	District No. ..... Rate ..... Mills	Tax including State Homestead ..... Mills	State Tax on Non-Homestead 5.25 Mills	Special Taxes	Total Taxes		Paid	When Paid (Month Day Year)	Number of Receipt	March Settlement 1955	June Settlement 1955	Penalty	November Settlement 1955	Penalty	Collections to First Monday in January 1956	Penalty	Delinquent on First Monday in January 1956	Total Delinquent Tax and Penalty	Remarks
		Dollars	Dollars	Dollars	Dollars	Dollars	Dollars	$ cts.	$ cts.	$ cts.	$ cts.					$ cts.	$ cts.	$ cts.	$ cts.	$ cts.	$ cts.	$ cts.	$ cts.	$ cts.	
1												1													
2												2													
3												3													
4												4													
5												5													
6												6													
7												7													
8												8													
9												9													
10												10													
11												11													
12												12													
13												13													
14												14													
15												15													
16		98						1884	52		1936	16	PAID IN FULL	MAY 31 1955	8025		1936								
17		92						1768	48		1816	17	PAID IN FULL	MAY 31 1955	8024		1816								
18		122						2344	64		2408	18	PAID IN FULL	MAY 31 1955	8017		2408								
19		45						864	24		888	19	PAID IN FULL	MAY 31 1955	8015		888								
20		90						1730	46		1776	20	PAID IN FULL	MAY 31 1955	8023		1776								
		447						8590	234		8824						8824								

Assessment Roll and Tax List of Real Property in the Town of Crooked Lake, Cass County, Minnesota, for Taxes for the Year 1954.

Form SCED (54) 100-20-6-56 (Cover), 100M-2-56-B

*Indicate Type of Property: R-Residential, C-Commercial, I-Industrial, U-Utility, F-Farm

	IN WHOSE NAME ASSESSED	TO WHOM TRANSFERRED	DESCRIPTION OF PROPERTY: SUBDIVISION	Sec. or Lot	Town or Block	Rng	Number of Acres of Land (Acres / 100ths)	Indicate Homestead Tax or No	Indicate Agricultural Tax or No	*Indicate Type of Property	No. School District	TRUE AND FULL VALUATIONS: LAND Exclusive of Structures and Improvements (Dollars)	BUILDINGS and Other Structures (Dollars)	MACHINERY Permanently Attached to Real Estate (Dollars)	TOTAL True and Value (Dollars)	ASSESSED VALUATIONS: RURAL: Homestead Up to $1,000 20% (Dollars)	RURAL: Over $1,000 and Non-Homestead 33⅓% (Dollars)	ALL OTHER: Homestead Up to $1,000 25% (Dollars)	ALL OTHER: Over $1,000 and Non-Homestead 40% (Dollars)	MACHINERY Permanently Attached to Real Estate 33⅓% (Dollars)	TOTAL ASSESSED VALUE (Dollars)	Total Assessed Value as Equalized by the Board of Review (Dollars)	FINAL EQUALIZED VALUE (Dollars)
1	State of Minnesota		NE¼ of NE¼		18	139	26			R-1													
2	State of Minnesota		NW¼ of NE¼																				
3	Ewald B. & Bertha M. Nelson		SW¼ of NE¼				40		4041	1954	1	200			200	40					40		
4	" " "		SE¼ of NE¼				40		"	"	1	100			100	20					20		
5																							
6	State of Minnesota		NE¼ of NW¼																				
7	Monarch Improvement Co.		NW¼ of NW¼				38.34		710	"	1	210			210		70				70		
8	" " "		SW¼ of NW¼				38.81		"	"	1	210			210		70				70		
9	" " "		SE¼ of NW¼				40		"	"	1	210			210		70				70		
10																							
11	State of Minnesota		NE¼ of SW¼																				
12	Monarch Improvement Co.		NW¼ of SW¼				34.28		710	"	1	210			210		70				70		
13	State of Minnesota		SW¼ of SW¼ Lot 1																				
14	Clifford L. & Pearl L. Shore		SE¼ of SW¼				40		710	"	1	180			180		60				60		
15																							
16	Ewald B. & Bertha M. Nelson		NE¼ of SE¼				40		4041	"	1	200			200	40					40		
17	" " "		NW¼ of SE¼				40		"	"	1	200	700		900	180					180		
18	State of Minnesota		SW¼ of SE¼																				
19	Charles E. & Eleanor L. Fairbanks		SE¼ of SE¼				40		710	"	1	201			201		67				67		
20																							
							396.43					1921	700		2621	280	407				687		

Cass County, Minnesota, for Taxes for the Year 1954.

	SOLD FOR TAXES (Dollars)	VALUATIONS BY SCHOOL DISTRICTS AS EQUALIZED BY DEPARTMENT OF TAXATION: District No. 1 Rate 42 Mills (Dollars)	District No. ..... Rate ..... Mills (Dollars)	District No. ..... Rate ..... Mills (Dollars)	District No. ..... Rate ..... Mills (Dollars)	District No. ..... Rate ..... Mills (Dollars)	Tax including State Homestead ..... Mills ($ cts.)	State Tax on Non-Homestead 5.77 Mills ($ cts.)	SPECIAL TAXES ($ cts.)	TOTAL TAXES ($ cts.)		PAID	WHEN PAID Month Day Year	Number of Receipt	March Settlement 1955 ($ cts.)	June Settlement 1955 ($ cts.)	Penalty ($ cts.)	November Settlement 1955 ($ cts.)	Penalty ($ cts.)	Collections to First Monday in January 1956 ($ cts.)	Penalty ($ cts.)	Delinquent on First Monday in January 1956 ($ cts.)	Total Delinquent Tax and Penalty ($ cts.)	REMARKS
1											1													
2											2													
3	SOLD FOR TAXES	H 40					768			768	3											768		
4	SOLD FOR TAXES	H 20					384			384	4											384		
5											5													
6											6													
7		70					1346	36		1382	7	2nd Half Paid OCT 31 1955 1st Half Paid MAY 31 1955				691		691					
8		70					1346	36		1382	8	2nd Half Paid OCT 31 1955 1st Half Paid MAY 31 1955				691		691					
9		70					1346	36		1382	9	2nd Half Paid OCT 31 1955 1st Half Paid MAY 31 1955	10447 10448			691		691					
10											10													
11											11													
12		70					1346	36		1382	12	2nd Half Paid OCT 31 1955 1st Half Paid MAY 31 1955				691		691					
13											13													
14	SOLD FOR TAXES	60					1154	32		1186	14											1186		
15											15													
16	SOLD FOR TAXES	H 40					768			768	16											768		
17	SOLD FOR TAXES	H 180					3460			3460	17											3460		
18											18													
19		67					1288	34		1322	19	PAID IN FULL MAY 31 1955	2772			1322								
20											20													
		H 280 H 407 687					13206	210		13416						4086		2764				6566		

Assessment Roll and Tax List of Real Property in the Town of Crooked Lake, Cass County, Minnesota, for Taxes for the Year 1954.

Form SCED (54) WILSON-BOYD COMPANY, MINNEAPOLIS

*Indicate Type of Property: R - Residential, C - Commercial, I - Industrial, U - Utility, F - Farm

	IN WHOSE NAME ASSESSED	TO WHOM TRANSFERRED		DESCRIPTION OF PROPERTY: SUBDIVISION	Sec. or Lot	Town or Block	Rng	Number of Acres of Land: Acres	100ths	No. School District	Indicate Homestead Tax or No	Indicate Agricultural Tax or No	*Indicate Type of Property	TRUE AND FULL VALUATIONS: LAND Exclusive of Structures and Improvements	BUILDINGS and Other Structures	MACHINERY Permanently Attached to Real Estate	TOTAL True and Full Value	ASSESSED VALUATIONS: RURAL: Homestead Up to $4,000 20%	RURAL: Over $4,000 and Non-Homestead 33⅓%	ALL OTHER: Homestead Up to $4,000 25%	ALL OTHER: Over $4,000 and Non-Homestead 40%	MACHINERY Permanently Attached to Real Estate 33⅓%	TOTAL ASSESSED VALUE	Total Assessed Value as Equalized by the Board of Review	FINAL EQUALIZED VALUE
								Acres						Dollars	Dollars	Dollars	Dollars	Dollars	Dollars	Dollars	Dollars	Dollars	Dollars	Dollars	Dollars
1	Frank H. Lamphere			NE¼ of NE¼	19	139	26	40		61	No	No	R	159			159		53				53		
2	Maude R. Lamphere			NW¼ of NE¼				40			"	"	L	158	130		288		96				96		
3	State of Minnesota			SW¼ of NE¼																					
4	State of Minnesota			SE¼ of NE¼																					
5																									
6	Gilford L. & Pearl Thon			NE¼ of NW¼				40			No	"	R	159			159		53				53		
7	State of Minnesota			NW¼ of NW¼																					
8	State of Minnesota			SW¼ of NW¼																					
9	State of Minnesota			SE¼ of NW¼																					
10																									
11	State of Minnesota			NE¼ of SW¼																					
12	State of Minnesota			NW¼ of SW¼																					
13	State of Minnesota			SW¼ of SW¼																					
14	Moneta Improvements Co			SE¼ of SW¼				40			No	"	R	159			159		53				53		
15																									
16	" " "			NE¼ of SE¼				40			No	"	R	159			159		53				53		
17	" " "			NW¼ of SE¼				40			"	"	R	159			159		53				53		
18	State of Minnesota			SW¼ of SE¼																					
19	State of Minnesota			SE¼ of SE¼																					
20																									
								240						953	130		1083		361				361		

Cass County, Minnesota, for Taxes for the Year 1954.

	SOLD FOR TAXES	VALUATIONS BY SCHOOL DISTRICTS AS EQUALIZED BY DEPARTMENT OF TAXATION: District No. ..... Rate ..... Mills	District No. 61 Rate 40.4 Mills	District No. ..... Rate ..... Mills	District No. ..... Rate ..... Mills	District No. ..... Rate ..... Mills	District No. ..... Rate ..... Mills	Tax including State Homestead ..... Mills	State Tax on Non-Homestead 5.2 Mills	SPECIAL TAXES	TOTAL TAXES		PAID	WHEN PAID: Month Day Year	Number of Receipt	March Settlement 1955	June Settlement 1955	Penalty	November Settlement 1955	Penalty	Collections to First Monday in January 1956	Penalty	Delinquent on First Monday in January 1956	Total Delinquent Tax and Penalty	REMARKS
		Dollars	Dollars	Dollars	Dollars	Dollars	Dollars	$ cts.	$ cts.	$ cts.	$ cts.					$ cts.	$ cts.	$ cts.	$ cts.	$ cts.	$ cts.	$ cts.	$ cts.	$ cts.	
1	SOLD FOR TAXES		53					1018	28		1046	1											1046		
2	SOLD FOR TAXES		96					1846	50		1896	2											1896		
3												3													
4												4													
5												5													
6	SOLD FOR TAXES		53					1018	28		1046	6											1046		
7												7													
8												8													
9												9													
10												10													
11												11													
12												12													
13												13													
14			53					1018	28		1046	14	2nd Half Paid 1st Half Paid	OCT 31 1955 MAY 31 1955	1648		523 523		523 523						
15												15													
16			53					1018	28		1046	16	2nd Half Paid 1st Half Paid	OCT 31 1955 MAY 31 1955	1647		523 523		523 523						
17			53					1018	28		1046	17	2nd Half Paid 1st Half Paid	OCT 31 1955 MAY 31 1955			523 523		523 523						
18												18													
19												19													
20												20													
			361					6936	190		7126						1567		1567				3988		

Assessment Roll and Tax List of Real Property in the Town of Crooked Lake, Cass County, Minnesota, for Taxes for the Year 1954.

Form SCED (54) MILLER-DUNN COMPANY, MINNEAPOLIS

*Indicate Type of Property: R - Residential, C - Commercial, I - Industrial, U - Utility, F - Farm

In Whose Name Assessed	To Whom Transferred	Description of Property: Subdivision	Sec. or Lot	Town or Block	Rng	Number of Acres of Land (Acres / 100ths)	No. School District	Indicate Homestead Tax or No	Indicate Agricultural Tax or No	*Indicate Type of Property	True and Full Valuations: Land Exclusive of Structures and Improvements (Dollars)	Buildings and Other Structures (Dollars)	Machinery Permanently Attached to Real Estate (Dollars)	Total True and Full Value (Dollars)	Assessed Valuations: Rural: Homestead Up to $4,000 20% (Dollars)	Rural: Over $4,000 and Non-Homestead 33⅓% (Dollars)	All Other: Homestead Up to $4,000 25% (Dollars)	All Other: Over $4,000 and Non-Homestead 40% (Dollars)	Machinery Permanently Attached to Real Estate 33⅓% (Dollars)	Total Assessed Value (Dollars)	Total Assessed Value as Equalized by the Board of Review (Dollars)	Final Equalized Value (Dollars)
State of Minnesota		NE¼ of NE¼ Lot 1	20	139	26		6-1															
Clayton W. & Angeline L. Smith		S 100' of N 500' of W ½ of NE¼ Lot 4				7.10	Cpt			R	49	200		249	83					83		
State of Minnesota		SW¼ of NE¼ Lot 2																				
State of Minnesota		SE¼ of NE¼																				
~~Patrick N. & Frances O. Adams~~		~~S 100' of N 600' of Lot 4~~																				
~~Dorothy & Margaret M. Minnesota~~																						
Donald J. Stepnski		S 100' of N 600' of Lot 4 less N 1000'				7.10	"			R	47	175		222	74					74		
State of Minnesota		NW¼ of NW¼																				
State of Minnesota		SW¼ of NW¼																				
State of Minnesota		SE¼ of NW¼ Lot 3																				
Gustav Herbert Anderson		S 100' of N 700' of Lot 4				7.10	"			R	47	175		222	74					74		
State of Minnesota		NE¼ of SW¼																				
Moneta Improvement Co		NW¼ of SW¼				40	7.10	"		T	186			186	62					62		
" " "		SW¼ of SW¼				40	"	"		T	174			174	58					58		
" " "		SE¼ of SW¼				40	"	"		T	174			174	58					58		
Louis R. & Linda A. Richert		S 100' of N 300' of Lot 4				7.10	"			R	49	200		249	83					83		
State of Minnesota		NE¼ of SE¼																				
Moneta Improvement Co		NW¼ of SE¼				40	7.10	"		T	174			174	58					58		
State of Minnesota		SW¼ of SE¼																				
State of Minnesota		SE¼ of SE¼																				
Frank H. & James R. Clayton (James R. H. Joy)		S 100' of N 700' of Lot 4				7.10	"			R	47	175		222	74					74		
(Continued on next page)						160					1042	1960		3002	714					714		

Cass County, Minnesota, for Taxes for the Year 1954.

Sold for Taxes	Validations by School Districts as Equalized by Department of Taxation: District No. ..... Rate ..... Mills	District No. 2-1 Rate 192 Mills	District No. ..... Rate ..... Mills	District No. ..... Rate ..... Mills	District No. ..... Rate ..... Mills	District No. ..... Rate ..... Mills	Tax including State Homestead ..... Mills	State Tax on Non-Homestead 5.77 Mills	Special Taxes	Total Taxes	Paid	When Paid (Month Day Year)	Number of Receipt	March Settlement 1955	June Settlement 1955	Penalty	November Settlement 1955	Penalty	Collections to First Monday in January 1956	Penalty	Delinquent on First Monday in January 1956	Penalty	Total Delinquent Tax and Penalty	Remarks
	83						1546	44		1640	PAID IN FULL	MAY 31 1955	8027		1640									
	74						1422	38		1460	1st Half Paid 2nd Half Paid	MAY 31 1955 NOV 25 1955	8127 10621		730				730	58			
	90						1730	46		1776	PAID IN FULL	MAY 31 1955	8027		1776									
	74						1422	38		1460	PAID IN FULL	MAY 31 1955	8032		1460									
	62						1192	32		1224	2nd Half Paid 1st Half Paid	OCT 31 1955 MAY 31 1955	10467		612		612							
	58						1114	30		1144	2nd Half Paid 1st Half Paid	OCT 31 1955 MAY 31 1955	10468		572		572							
	58						1114	30		1144	2nd Half Paid 1st Half Paid	OCT 31 1955 MAY 31 1955			572		572							
	83						1546	44		1640	PAID IN FULL	MAY 31 1955	8033		1640									
											2nd Half Paid 1st Half Paid	OCT 31 1955 MAY 31 1955	10467 10468		572		572							
	74						1422	38		1460	1st Half Paid	MAY 31 1955	8030		730								730	
	714						13722	370		14092					10304		2328		730					

Assessment Roll and Tax List of Real Property in the Town of Brookside Lake

Form 5CD (54) WALTER RUTH COMPANY, MINNEAPOLIS

*Indicate Type of Property: R - Residential, C - Commercial, I - Industrial, U - Utility, F - Farm

Cass County, Minnesota, for Taxes for the Year 1954.

	In Whose Name Assessed	To Whom Transferred	Description of Property: Subdivision	Sec. or Lot	Town or Block	Rng	Number of Acres of Land (Acres / 100ths)	No. School District	Indicates Homestead Tax or No	Indicates Agricultural Tax or No	*Indicates Type of Property	True and Full Valuations: Land Exclusive of Structures and Improvements (Dollars)	Buildings and Other Structures (Dollars)	Machinery Permanently Attached to Real Estate (Dollars)	Total True and Full Value (Dollars)	Assessed Valuations — Rural: Homestead Up to $4,000 20% (Dollars)	Rural: Over $4,000 and Non-Homestead 33⅓% (Dollars)	All Other: Homestead Up to $4,000 25% (Dollars)	All Other: Over $4,000 and Non-Homestead 40% (Dollars)	Machinery Permanently Attached to Real Estate 33⅓% (Dollars)	Total Assessed Value (Dollars)	Total Assessed Value as Equalized by the Board of Review (Dollars)	Final Equalized Value (Dollars)
1			NE¼ of NE¼	30	134	26	8-1																
2			NW¼ of NE¼																				
3			SW¼ of NE¼																				
4			SE¼ of NE¼																				
5	Sydney H. & Nancy E. Andrews		(Now - N 100' of Lot 4) S 100' of N 200' of Lot 4						No	Yes	R	54	150		204	68					68		
6	Lewis E. & Lenna R. Brown		S 100' of S 200' of N 300' of Lot 4						"	"	R	54	174		228	76					76		
7	Raymond E. & Sadie B. Baumann		S 100' of N 400' of Lot 4						"	"	R	47	175		222	74					74		
8	Alice D. Lish		SW¼ of NW¼																				
9			SE¼ of NW¼																				
10	John A. Olson, Jr.		S 100' of N 400' of Lot 4						No		R	46	200		246	82					82		
11			NE¼ of SW¼																				
12			NW¼ of SW¼																				
13			SW¼ of SW¼																				
14			SE¼ of SW¼																				
15	Leonard J. & Louise A. Falk		S 100' of N 400' of Lot 4						assessed in Lina Twp														
16			NE¼ of SE¼																				
17			NW¼ of SE¼																				
18			SW¼ of SE¼																				
19			SE¼ of SE¼																				
20																							
												261	699		960	300					300		

	Sold for Taxes	Valuations by School Districts as Equalized by Department of Taxation: District No. ..... Rate ..... Mills	District No. 1 Rate 142 Mills	District No. ..... Rate ..... Mills	District No. ..... Rate ..... Mills	District No. ..... Rate ..... Mills	District No. ..... Rate ..... Mills	Tax Including State Homestead ..... Mills ($ cts.)	State Tax on Non-Homestead 5.2 Mills ($ cts.)	Special Taxes ($ cts.)	Total Taxes ($ cts.)		Paid	When Paid: Month	Day	Year	Number of Receipt	March Settlement 1955 ($ cts.)	June Settlement 1955 ($ cts.)	Penalty ($ cts.)	November Settlement 1955 ($ cts.)	Penalty ($ cts.)	Collections to First Monday in January 1956 ($ cts.)	Penalty ($ cts.)	Delinquent on First Monday in January 1956 ($ cts.)	Total Delinquent Tax and Penalty ($ cts.)	Remarks
1												1															
2												2															
3												3															
4												4															
5		66						1308	36		1344	5	1st Half Paid MAY 31 1955 / 2nd Half Paid OCT 31 1955				5226 / 15262		672		672						
6		76						1460	40		1500	6	PAID IN FULL MAY 31 1955				8131		1500								
7		74						1422	38		1460	7														1460	16 06
8												8															
9												9															
10		82						1576	42		1618	10	PAID IN FULL MAY 31 1955				8134		1618								
11												11															
12												12															
13												13															
14												14															
15												15															
16												16															
17												17															
18												18															
19												19															
20												20															
		300						5766	156		5922								3790		672				1460		

The Historical and Genealogical Society of Utah
Thursday, August 25, 2011 Hours 9 - 5 Mile
Film Number 1040154 Image Number 1040154 Page 23

Assessment Roll and Tax List of Real Property in the Town of Crooked Lake, Cass County, Minnesota, for Taxes for the Year 1954.

Form SCED (54) 90,000-8-1-54 Northern Minnesota

*Indicate Type of Property: R-Residential, C-Commercial, I-Industrial, U-Utility, F-Farm

	In Whose Name Assessed	To Whom Transferred	Description of Property: Subdivision	Sec. or Lot	Town or Block	Rng	Number of Acres of Land (Acres / 100ths)	No. School District	Indicate Homestead Yes or No	Indicate Agricultural Yes or No	* Indicate Type of Property	True and Full Valuations: Land Exclusive of Structures and Improvements (Dollars)	Buildings and Other Structures (Dollars)	Machinery Permanently Attached to Real Estate (Dollars)	Total True and Full Value (Dollars)	Assessed Valuations: Rural: Homestead Up to $4,000 20% (Dollars)	Rural: Over $4,000 and Non-Homestead 33⅓% (Dollars)	All Other: Homestead Up to $1,000 25% (Dollars)	All Other: Over $4,000 and Non-Homestead 40% (Dollars)	Machinery Permanently Attached to Real Estate 33⅓% (Dollars)	Total Assessed Value (Dollars)	Total Assessed Value as Equalized by the Board of Review (Dollars)	Final Equalized Value (Dollars)
1	State of Minnesota		NE¼ of NE¼	41	134	26		6-1															
2	Moneta Improvement Co.		NW¼ of NE¼				40		No	Agr	I	201			201		67				67		
3	State of Minnesota		SW¼ of NE¼																				
4	State of Minnesota		SE¼ of NE¼																				
5																							
6	State of Minnesota		NE¼ of NW¼																				
7	Moneta Improvement Co.		NW¼ of NW¼				40		No		I	201			201		67				67		
8	State of Minnesota		SW¼ of NW¼																				
9	State of Minnesota		SE¼ of NW¼																				
10																							
11			NE¼ of SW¼																				
12	Conr. Kuppe		NW¼ of SW¼				40		No		I	201			201		67				67		
13	State of Minnesota		SW¼ of SW¼																				
14	State of Minnesota		SE¼ of SW¼ less 7.380'																				
15	Fuller, Wilbert Olson		7.380' of SE¼ of SW¼				27		No		I	135			135		45				45		
16	Moneta Improvement Co.		NE¼ of SE¼				40		"		I	201			201		67				67		
17	" " "		NW¼ of SE¼				40		"		I	201			201		67				67		
18	State of Minnesota		SW¼ of SE¼																				
19	State of Minnesota		SE¼ of SE¼																				
20																							
							227					1140			1140		380				380		

Cass County, Minnesota, for Taxes for the Year 1954.

	Sold for Taxes	Valuations by School Districts as Equalized by Department of Taxation: District No. ..... Rate ..... Mills (Dollars)	District No. ..... Rate ..... Mills (Dollars)	District No. ..... Rate ..... Mills (Dollars)	District No. ..... Rate ..... Mills (Dollars)	District No. ..... Rate ..... Mills (Dollars)	District No. ..... Rate ..... Mills (Dollars)	Tax including State Homestead ..... Mills ($ cts.)	State Tax on Non-Homestead 5.2 Mills ($ cts.)	Special Taxes ($ cts.)	Total Taxes ($ cts.)	Paid	When Paid: Month	Day	Year	Number of Receipt	March Settlement 1955 ($ cts.)	June Settlement 1955 ($ cts.)	Penalty ($ cts.)	November Settlement 1955 ($ cts.)	Penalty ($ cts.)	Collections to First Monday in January 1956 ($ cts.)	Penalty ($ cts.)	Delinquent on First Monday in January 1956 ($ cts.)	Total Delinquent Tax and Penalty ($ cts.)	Remarks
1																										
2		69						1288	34		1322	2nd Half Paid 1st Half Paid	OCT 31 MAY 31	1955 1955		10469 10461		661		661						
3																										
4																										
5																										
6																										
7		69						1288	34		1322	2nd Half Paid 1st Half Paid	OCT 31 MAY 31	1955 1955		10469 10461		661		661						
8																										
9																										
10																										
11																										
12		69						1288	34		1322	PAID IN FULL	MAY 31	1955		10435		1322								
13																										
14																										
15		45						864	24		888	PAID IN FULL	APR 29	1955		5280		888								
16		69						1288	34		1322	2nd Half Paid 1st Half Paid	OCT 31 MAY 31	1955 1955		10469 10461		661		661						
17		69						1288	34		1322	2nd Half Paid 1st Half Paid	OCT 31 MAY 31	1955 1955		10469 10461		661		661						
18																										
19																										
20																										
		330						7304	194		7498							4854		2644						

The Narrows
Audio-visual Plat of Lake Washington Cassia
Photo Copy Rosemary Zeglis
Map by Bob Boostrom 1985
Layout Project Bob Boostrom 1985

Assessment Roll and Tax List of Real Property in the Town of Crooked Lake, Cass County, Minnesota, for Taxes for the Year 1954.

Form SCD (54) WALSH-BATE COMPANY, MINNEAPOLIS

*Indicate Type of Property: R-Residential, C-Commercial, I-Industrial, U-Utility, F-Farm

	IN WHOSE NAME ASSESSED	TO WHOM TRANSFERRED		DESCRIPTION OF PROPERTY: SUBDIVISION	Sec. or Lot	Town or Block	Rng.	Number of Acres of Land: Acres	100ths	No. School District	Indicate Homestead Yes or No	Indicate Agricultural Yes or No	*Indicate Type of Property	TRUE AND FULL VALUATIONS: LAND Exclusive of Structures and Improvements (Dollars)	BUILDINGS and Other Structures (Dollars)	MACHINERY Permanently Attached to Real Estate (Dollars)	TOTAL True and Full Value (Dollars)	ASSESSED VALUATIONS: RURAL: Homestead Up to $1,000 20% (Dollars)	RURAL: Over $4,000 and Non-Homestead 33⅓% (Dollars)	ALL OTHER: Homestead Up to $1,000 25% (Dollars)	ALL OTHER: Over $4,000 and Non-Homestead 40% (Dollars)	ALL OTHER: MACHINERY Permanently Attached to Real Estate 33⅓% (Dollars)	TOTAL ASSESSED VALUE (Dollars)	Total Assessed Value as Equalized by the Board of Review (Dollars)	FINAL EQUALIZED VALUE (Dollars)
	State of Minnesota		1	NE ¼ of NE ¼ Lucky	22	134	26			61															
	State of Minnesota		2	NW ¼ of NE ¼																					
	State of Minnesota		3	SW ¼ of NE ¼																					
	Normann Charlotte Magnen		4	SE ¼ of NE ¼ Lot Hy				40		70	Yes		1	159			159		53				53		
			5																						
	State of Minnesota		6	NE ¼ of NW ¼																					
	State of Minnesota		7	NW ¼ of NW ¼																					
	State of Minnesota		8	SW ¼ of NW ¼																					
	State of Minnesota		9	SE ¼ of NW ¼																					
			10																						
	State of Minnesota		11	NE ¼ of SW ¼																					
	State of Minnesota		12	NW ¼ of SW ¼																					
	State of Minnesota		13	SW ¼ of SW ¼																					
	State of Minnesota		14	SE ¼ of SW ¼																					
			15																						
	Leonard F. Peterson		16	NE ¼ of SE ¼ Lot Hy				40		70	"	"	1	201			201		67				67		
	" "		17	NW ¼ of SE ¼				40		"	"	"	1	201			201		67				67		
	" "		18	SW ¼ of SE ¼				40		"	"	"	1	201			201		67				67		
	State of Minnesota		19	SE ¼ of SE ¼ Lot Hy																					
			20																						
								160						762			762		254				254		

Cass County, Minnesota, for Taxes for the Year 1954.

	SOLD FOR TAXES	VALUATIONS BY SCHOOL DISTRICTS AS EQUALIZED BY DEPARTMENT OF TAXATION: District No. 61 Rate 142 Mills (Dollars)	District No.... Rate.... Mills (Dollars)	District No.... Rate.... Mills (Dollars)	District No.... Rate.... Mills (Dollars)	District No.... Rate.... Mills (Dollars)	District No.... Rate.... Mills (Dollars)	Tax including State Homestead .....Mills ($ cts.)	State Tax on Non-Homestead 32.2 Mills ($ cts.)	SPECIAL TAXES ($ cts.)	TOTAL TAXES ($ cts.)		PAID	WHEN PAID: Month Day Year	Number of Receipt	March Settlement 1955 ($ cts.)	June Settlement 1955 ($ cts.)	Penalty ($ cts.)	November Settlement 1955 ($ cts.)	Penalty ($ cts.)	Collections to First Monday in January 1956 ($ cts.)	Penalty ($ cts.)	Delinquent on First Monday in January 1956 ($ cts.)	Total Delinquent Tax and Penalty ($ cts.)	REMARKS
1												1													
2												2													
3												3													
4		53						1018	28		1046	4	PAID IN FULL	MAY 31 1955	7788		1046								
5												5													
6												6													
7												7													
8												8													
9												9													
10												10													
11												11													
12												12													
13												13													
14												14													
15												15													
16		67						1288	34		1322	16	2nd Half Paid 1st Half Paid	OCT 31 1955 MAY 31 1955	10470		661		661						
17		67						1288	34		1322	17	2nd Half Paid 1st Half Paid	OCT 31 1955 MAY 31 1955	10469		661		661						
18		67						1288	34		1322	18	2nd Half Paid 1st Half Paid	OCT 31 1955 MAY 31 1955			661		661						
19												19													
20												20													
		254						4882	130		5012						3089		1983						

The Norcross Auditor's Plat of Lake Washburn Outlots
Financial Book Boosters Public
Lovgren Estate Boosters Lake

Assessment Roll and Tax List of Real Property in the Town of Crooked Lake

Form 5CD (54) 30M-8-54 Schafer, Minneapolis

*Indicate Type of Property: R-Residential, C-Commercial, I-Industrial, U-Utility, F-Farm

	In Whose Name Assessed	To Whom Transferred	Description of Property: Subdivision	Sec. or Lot	Town or Block	Rng	Number of Acres of Land (Acres)	(100ths)	No. School District	Indicate Homestead Tax or No	Indicate Agricultural Tax or No	*Indicate Type of Property	True and Full Valuations: Land Exclusive of Structures and Improvements (Dollars)	Buildings and Other Structures (Dollars)	Machinery Permanently Attached to Real Estate (Dollars)	Total True and Full Value (Dollars)	Assessed Valuations: Rural: Homestead Up to $1,000 20% (Dollars)	Rural: Over $1,000 and Non-Homestead 33⅓% (Dollars)	All Other: Homestead Up to $1,000 25% (Dollars)	All Other: Over $1,000 and Non-Homestead 40% (Dollars)	All Other: Machinery Permanently Attached to Real Estate 33⅓% (Dollars)	Total Assessed Value (Dollars)	Total Assessed Value as Equalized by the Board of Review (Dollars)	Final Equalized Value (Dollars)
1			NE¼ of NE¼ Platted	23	139	26		60																
2			NW¼ of NE¼																					
3			SW¼ of NE¼																					
4			SE¼ of NE¼ Platted																					
5																								
6	Roy W. & Alice F. Schimmel		NE¼ of NW¼ Lot 8				26.34			no	yes	L	190	260		450		150				150		
7	Floyd Rowen		NW¼ of NW¼ Less Hwy				40			yes	"	R	200	100		300	60					60		
	State of Minnesota																							
8			SW¼ of NW¼ Lot 1 Less Hwy																					
9			SE¼ of NW¼																					
10	Ingvald Bogen		Part of Lot 6 Less Hwy				7.50			no	"	L	140	52		192		64				64		
11	Larry Stock		NE¼ of SW¼ Part of Lot 6 Less Hwy				13.85			"	"	L	150	51		201		67				67		
12	Victor E. & Selma O. Thompson		NW¼ of SW¼ Part of Lot 6 " "				2.70			yes	"	R	60	450		510	102					102		
13			SW¼ of SW¼																					
14	Victor E. & Edna O. Johnson		SE¼ of SW¼ Part of Lot 6				2.20			no	"	L	60			60		20				20		
15																								
	State of Minnesota																							
16			NE¼ of SE¼																					
17			NW¼ of SE¼ Lots Platted as Crooked Lake Addition																					
18	Ingvold & Martha Mohn		SW¼ of SE¼ Part of Lots 6 Less Hwy				1.43			yes	"	R	50	300		350	70					70		
	State of Minnesota																							
19			SE¼ of SE¼																					
20	John Frederick Jensen		Part of Lot 6 Less Hwy				11.30			no	"	L	120	270		390		130				130		
		(Continued on next page)					165.82						970	1483		2453	232	431				663		

Cass County, Minnesota, for Taxes for the Year 1954.

	Sold for Taxes	Valuations by School Districts as Equalized by Department of Taxation: District No. / Rate ... Mills (Dollars)	District No. / Rate ... Mills (Dollars)	District No. / Rate ... Mills (Dollars)	District No. / Rate ... Mills (Dollars)	District No. / Rate ... Mills (Dollars)	District No. / Rate ... Mills (Dollars)	Tax Including State Homestead ... Mills ($ cts.)	State Tax on Non-Homestead 5.2 Mills ($ cts.)	Special Taxes ($ cts.)	Total Taxes ($ cts.)		Paid	When Paid (Month Day Year)	Number of Receipt	March Settlement 1955 ($ cts.)	June Settlement 1955 ($ cts.)	Penalty ($ cts.)	November Settlement 1955 ($ cts.)	Penalty ($ cts.)	Collections to First Monday in January 1956 ($ cts.)	Penalty ($ cts.)	Delinquent on First Monday in January 1956 ($ cts.)	Total Delinquent Tax and Penalty ($ cts.)	Remarks
1												1													
2												2													
3												3													
4												4													
5												5													
6		150						2884	78		2962	6	PAID IN FULL	MAR 31 1955	5074		29.62								
7		N 60						1154			1154	7	PAID IN FULL	MAY 31 1955	5142		11.54								
8												8													
9												9													
10		64						1230	17 34		1264	10	Balance Paid / Part Paid	AUG 1 1955 / APR 26 1955	5173 / 5217		12.64		4.69						
11		67						1288	34		1322	11													
12		N 102						1460			1460	12	1st Half Paid / 2nd Half Paid	MAY 31 1955 / SEP 17 1955	5142 / 5271		7.30		7.30				122.28	1454	
13												13													
14	SOLD FOR TAXES	20						384	10		394	14											3.94		
15												15													
16												16													
17												17													
18		N 70						1346			1346	18	PAID IN FULL	MAY 31 1955	5144		13.46								
19												19													
20	SOLD FOR TAXES	130						2498	68		2566	20	Pd.	RR#27773	1-9-56								~~5.66~~ Pd.	
		N 232 / 43 / 66						12744	224		12968						72.42		14.44				42.86		

The Burrows
Auditor's Plat of Lake Washburn Outlots
Principal Rooms Roosevelt Park
Lower Falcon Roosevelt Park

Assessm

Form 5CD (54) 50,000-DATA SORTS, SORTABLE

IN WHOSE NAME ASSESSED	TO WHOM TRANSFERR
Walter M + Althea H. Jack	
R. L. Rogers	
Eva Rendahl-Kohler	
Ethel L + Florence M. Cates	
Eldon N + Bessie Nelson	
George A + Hazel B. Olson	
Hans + Helen Rienna	
" " "	
Lawrence + Loretta Rogers	
~~Walter Delange + Donald Delange~~	
Maurice J. Falk	
William J + Delia M. Smith	
" " "	
" " "	
" " "	

| | | |

Form 5CD (54) WILLIS-DAVIS COMPANY, MINNEAPOLIS

Assessment Roll and Tax List of Real Property in the Town of Crooked Lake, Cass County, Minnesota, for Taxes for the Year 1954.

*Indicate Type of Property: R - Residential, C - Commercial, I - Industrial, U - Utility, F - Farm

	In Whose Name Assessed	To Whom Transferred	Description of Property: Subdivision	Sec. or Lot	Town or Block	Rng	Number of Acres of Land (Acres / 100ths)	Sec. School District	Indicate Homestead Tax or No	Indicate Agricultural Tax or No	Indicate Type of Property	True and Full Valuations: Land Exclusive of Structures and Improvements (Dollars)	Buildings and Other Structures (Dollars)	Machinery Permanently Attached to Real Estate (Dollars)	Total True and Full Value (Dollars)	Assessed Valuations: Rural Homestead Up to $1,000 20% (Dollars)	Rural Over $4,000 and Non-Homestead 33⅓% (Dollars)	All Other Homestead Up to $1,000 25% (Dollars)	All Other Over $4,000 and Non-Homestead 40% (Dollars)	Machinery Permanently Attached to Real Estate 33⅓% (Dollars)	Total Assessed Value (Dollars)	Total Assessed Value as Equalized by the Board of Review (Dollars)	Final Equalized Value (Dollars)
1	Walter M. & Althea M. Jack		N.35' of Lot 4 NE¼ of NE¼	23	134	26	3.41	C-1	No	Yes	L	42	150		192		64				64		
2	N. L. Rogen		S.100' NW¼ of NW¼ N.165' of Lot 4				4.0				L	39			39		13				13		
3	Eva Rinehart Kohler		S.100' NW¼ of NW¼ N.335' less S.100' of W.200' of Lot 4				6.12		4d		R	40	85		125	25					25		
4	Edwd. L. & Bonnie M. Gates		Part of SE¼ of NE¼ S.100' of N.335' of Lot 4						No		L	37	140		177		59				59		
5	Eldon N. & Bonnie Nelson		Beg. at a point on the W. line of Lot 4 N.335' of Lot 4 outlook thence E. parallel with the N. line of said Lot 4 thence S. to the S. line of said Lot 4 thence W. along the S. line of said Lot 4 to the point of beg.				0.21		"		L	33	120		153		51				51		
6	George N. & Hazel E. Olson		S.150' NE¼ of NW¼ N.165' of Lot 4				6.27		"		L	48			48		16				16		
7	Elmer & Helen Greene		S.75' NW¼ of NW¼ N.335' of Lot 4				3.21		"		L	47	220		267		89				89		
8	" " "		S.75' SW¼ of NW¼ N.335' of Lot 4				3.22		"		L	48			48		16				16		
9	Lawrence & Lucretia Rogen		S.75' SE¼ of NW¼ N.208' of Lot 4				3.29		4d		R	40	615		655	131					131		
10	Walter & Dorothy Jack & Donald & Ida Yunger		S.150' of N.375' of Lot 4				3.31		No		L	40	305		345		115				115		
11	Minnie A. Falk		S.75' NE¼ of SW¼ N.158' of Lot 4				3.35		"		L	40	398		438		146				146		
12	William & Delia M. Smith		S.75' NW¼ of SW¼ N.113' of Lot 4				3.38		"		F	39			39		13				13		
13	" " "		S.75' SW¼ of SW¼ N.108' of Lot 4				3.40		"		F	39			39		13				13		
14	" " "		S.100' SE¼ of SW¼ N.108' of Lot 4				4.56		"		L	45	114		159		53				53		
15	" " "		S.110.05' of Lot 4				7.70		No				349		349								
									4d		C	80	525		1304	181	133				314		
16			NE¼ of SE¼																				
17			NW¼ of SE¼																				
18			SW¼ of SE¼																				
19			SE¼ of SE¼																				
20																							
							67.88					657	2871		4628	337	721				1118		

	Sold for Taxes	Validations by School Districts as Equalized by Department of Taxation: District No. ..... Rate ..... Mills	District No. 56 C.L. Rate 142.5 Mills	District No. ..... Rate ..... Mills	District No. ..... Rate ..... Mills	District No. ..... Rate ..... Mills	District No. ..... Rate ..... Mills	Tax Including State Homestead ..... Mills	State Tax on Non-Homestead 5.2 Mills	Special Taxes	Total Taxes	Paid	When Paid (Month Day Year)	Number of Receipt	March Settlement 1955	June Settlement 1955	Penalty	November Settlement 1955	Penalty	Collections to First Monday in January 1956	Penalty	Delinquent on First Monday in January 1956	Total Delinquent Tax and Penalty	Remarks
		Dollars	Dollars	Dollars	Dollars	Dollars	Dollars	$ cts.	$ cts.	$ cts.	$ cts.				$ cts.	$ cts.	$ cts.	$ cts.	$ cts.	$ cts.	$ cts.	$ cts.	$ cts.	
1			64					1230	34		1264	1	PAID IN FULL MAY 31 1955	8049		1264								
2			13					250	06		256	2	PAID IN FULL MAY 31 1955	8046		256								
3		H	25					480			480	3	PAID IN FULL MAY 31 1955	8041		480								
4			59					1134	30		1164	4	PAID IN FULL MAY 31 1955	8049		1164								
5			51					980	26		1006	5	PAID IN FULL MAY 31 1955	8047		1006								
6			16					308	08		316	6	PAID IN FULL MAY 31 1955	8037		316								
7			89					1710	46		1756	7	PAID IN FULL MAY 31 1955	8046		1756								
8			16					308	08		316	8	PAID IN FULL MAY 31 1955			316								
9		H	131					2518			2518	9	PAID IN FULL MAY 31 1955	8045		2518								
10			115					2210	60		2270	10	PAID IN FULL MAY 31 1955	8038		2270								
11			146					2806	76		2882	11	PAID IN FULL MAY 31 1955	8037		2882								
12			13					250	06		256	12	1st Half Paid SEP 13 1955											
13			13					250	06		256	13	1st Half Paid MAY 31 1955 / 2nd Half Paid SEP 13 1955	8044		3832		3832						
14			53					1018	28		1046	14	1st Half Paid MAY 31 1955 / 2nd Half Paid SEP 13 1955	8036										
15		H	1813 / 1333					6036	70		6106	15	1st Half Paid MAY 31 1955 / 2nd Half Paid SEP 13 1955											
16												16												
17												17												
18												18												
19												19												
20												20												
		H 887 / 78 / 1118						21488	404		21892					18060		3832						

Assessment Roll and Tax List of Real Property in the Town of Crooked Lake, Cass County, Minnesota, for Taxes for the Year 1954.

Form SCED (54) Multi-Area Counties, Minnesota

*Indicate Type of Property: R-Residential, C-Commercial, I-Industrial, U-Utility, F-Farm

	In Whose Name Assessed	To Whom Transferred	Description of Property: Subdivision	Sec. or Lot	Town or Block	Rng	Number of Acres of Land: Acres	100ths	No. School District	Indicate Homestead Yes or No	Indicate Agricultural Land Yes or No	*Indicate Type of Property	True and Full Valuations: Land Exclusive of Structures and Improvements	Buildings and Other Structures	Machinery Permanently Attached to Real Estate	Total True and Full Value	Assessed Valuations: Rural: Homestead Up to $1,000 20%	Rural: Over $4,000 and Non-Homestead 33⅓%	All Other: Homestead Up to $1,000 25%	All Other: Over $4,000 and Non-Homestead 40%	Machinery Permanently Attached to Real Estate 33⅓%	Total Assessed Value	Total Assessed Value as Equalized by the Board of Review	Final Equalized Value
							Acres	100ths					Dollars	Dollars	Dollars	Dollars	Dollars	Dollars	Dollars	Dollars	Dollars	Dollars	Dollars	Dollars
1	State of Minnesota		NE¼ of NE¼	24	139	26		61																
2	Carl O. & Elberg + George Pittelles	Pittelles	NW¼ of NE¼				40			no	yes	F	160	125		285		95				95		
3	State of Minnesota		SW¼ of NE¼																					
4	State of Minnesota		SE¼ of NE¼																					
5																								
6	Carl Elberg		NE¼ of NW¼				40			no	"	F	201			201		67				67		
7	Henry S. Young		NW¼ of NW¼				40			"	"	F	180			180		60				60		
8	Charles E. Eggers		SW¼ of NW¼				40			"	"	F	159			159		53				53		
9	State of Minnesota		SE¼ of NW¼																					
10																								
11	State of Minnesota		NE¼ of SW¼																					
12	State of Minnesota		NW¼ of SW¼																					
13	Edward C. + Della Schermacher		SW¼ of SW¼				40			no	"	F	159			159		53				53		
14	State of Minnesota		SE¼ of SW¼																					
15																								
16	A. L. Co		NE¼ of SE¼				40			no	"	F	159			159		53				53		
17	State of Minnesota		NW¼ of SE¼																					
18	State of Minnesota		~~SW¼ of SE¼~~ Lot 3																					
19	A. L. Co.		~~SE¼ of SE¼~~ Lot 2				23	64		no	"	F	159			159		53				53		
20																								
							263	64					1127	125		1252		434				434		

Cass County, Minnesota, for Taxes for the Year 1954.

	Sold for Taxes	Valuations by School Districts as Equalized by Department of Taxation: District No. ..... Rate ..... Mills	District No. ..... Rate ..... Mills	District No. ..... Rate ..... Mills	District No. ..... Rate ..... Mills	District No. ..... Rate ..... Mills	Tax including State Homestead ..... Mills	State Tax on Non-Homestead ..... Mills	Special Taxes	Total Taxes	Paid	When Paid: Month Day Year	Number of Receipt	March Settlement 1955	June Settlement 1955	Penalty	November Settlement 1955	Penalty	Collections to First Monday in January 1956	Penalty	Delinquent as First Monday in January 1956	Total Delinquent Tax and Penalty	Remarks
		Dollars	Dollars	Dollars	Dollars	Dollars	$ cts.	$ cts.	$ cts.	$ cts.				$ cts.	$ cts.	$ cts.	$ cts.	$ cts.	$ cts.	$ cts.	$ cts.	$ cts.	
1																							
2	SOLD FOR TAXES	95					18 26	50		18 76											18 76		
3																							
4																							
5																							
6	SOLD FOR TAXES	67					12 88	34		13 22											13 22		
7	SOLD FOR TAXES	60					11 54	32		11 86											11 86		
8		53					10 18	28		10 46	PAID IN FULL	APR 16 1955	4931		10 46								
9																							
10																							
11																							
12																							
13		53					10 18	28		10 46	PAID IN FULL	MAY 31 1955	8151		10 46								
14																							
15																							
16		53					10 18	28		10 46	PAID IN FULL	MAY 31 1955	8150		10 46								
17																							
18																							
19		53					10 18	28		10 46	PAID IN FULL	MAY 31 1955	8050		10 46								
20																							
		434					83 40	228		85 68					41 84						43 84		

Assessment Roll and Tax List of Real Property in the Town of Brooklyn Park, Cass County, Minnesota, for Taxes for the Year 1954.

Form: 5CD (54) BILLS-RYE DIVISION, MINNEAPOLIS

*Indicate Type of Property: R-Residential, C-Commercial, I-Industrial, U-Utility, F-Farm

	In Whose Name Assessed	To Whom Transferred	Description of Property: Subdivision	Sec. or Lot	Town or Block	Rng	Number of Acres of Land: Acres	Tenths	Indicate Homestead Yes or No	Indicate Agricultural Tax Yes or No	*Indicate Type of Property	No. School District	True and Full Valuations: Land Exclusive of Structures and Improvements	Buildings and Other Structures	Machinery Permanently Attached to Real Estate	Total True and Full Value	Assessed Valuations: Rural: Homestead Up to $1,000 20%	Rural: Over $4,000 and Non-Homestead 33⅓%	All Other: Homestead Up to $1,000 25%	All Other: Over $4,000 and Non-Homestead 40%	Machinery Permanently Attached to Real Estate 33⅓%	Total Assessed Value	Total Assessed Value as Equalized by the Board of Review	Final Equalized Value
							Acres	Tenths					Dollars	Dollars	Dollars	Dollars	Dollars	Dollars	Dollars	Dollars	Dollars	Dollars	Dollars	Dollars
1			NE¼ of NE¼	25	139	26				No		61												
2			NW¼ of NE¼																					
3			SW¼ of NE¼																					
4	Anton Robert & Esther J. Anderson		SE¼ of NE¼				40			No		1	159			159		53				53		
5																								
6			NE¼ of NW¼																					
7			NW¼ of NW¼																					
8			SW¼ of NW¼																					
9			SE¼ of NW¼																					
10																								
11			NE¼ of SW¼																					
12			NW¼ of SW¼																					
13			SW¼ of SW¼																					
14			SE¼ of SW¼																					
15																								
16	Anton Robert & Esther J. Anderson		NE¼ of SE¼				40			No		1	159			159		53				53		
17			NW¼ of SE¼																					
18	Rosalie V. Taylor		SW¼ of SE¼				40			No		1	180			180		60				60		
19	" "		SE¼ of SE¼				40			"		1	180			180		60				60		
20																								
							160						678			678		226				226		

Valuations by School Districts as Equalized by Department of Taxation

	Sold for Taxes	District No. 61 Rate 41.4 Mills	District No. ..... Rate ..... Mills	District No. ..... Rate ..... Mills	District No. ..... Rate ..... Mills	District No. ..... Rate ..... Mills	Tax including State Homestead ..... Mills	State Tax on Non-Homestead 5.2 Mills	Special Taxes	Total Taxes	Paid	When Paid: Month	Day	Year	Number of Receipt	March Settlement 1955	June Settlement 1955	Penalty	November Settlement 1955	Penalty	Collections to First Monday in January 1956	Penalty	Delinquent on First Monday in January 1956	Total Delinquent Tax and Penalty	Remarks
		Dollars	Dollars	Dollars	Dollars	Dollars	$ cts.	$ cts.	$ cts.	$ cts.						$ cts.	$ cts.	$ cts.	$ cts.	$ cts.	$ cts.	$ cts.	$ cts.	$ cts.	
1																									
2																									
3																									
4		53					1018	28		1046	1st Half Paid 2nd Half Paid	MAY 3 1955 SEP 2 9 1955			7152 13157		523		523						
5																									
6																									
7																									
8																									
9																									
10																									
11																									
12																									
13																									
14																									
15																									
16		53					1018	28		1046	First Paid Balance Paid	MAY 3 1955 SEP 2 9 1955			7152 13157		523		523						
17																									
18	SOLD FOR TAXES	60					1154	32		1186														1186	
19	SOLD FOR TAXES	60					1154	32		1186														1186	
20																									
		226					4344	120		4464							1346		746					2372	

The Narrows
Auditor's Plat of Land Contiguous to Cass Lake
Thomas H. Roberts
Assessor's Profile
Section 1541.04
Doc. Number 1

Assessment Roll and Tax List of Real Property in the Town of Crooked Lake

Form SCD (54) SALES-DATE DIGEST, MINEAPOLIS

*Indicate Type of Property: R-Residential, C-Commercial, I-Industrial, U-Utility, F-Farm

	In Whose Name Assessed	To Whom Transferred	Description of Property: Subdivision	Sec. or Lot	Town or Block	Number of Acres of Land: Acres	100ths	No. School District	Indicate Homestead Yes or No	Indicate Agricultural Yes or No	*Indicate Type of Property	True and Full Valuations: Land Exclusive of Structures and Improvements (Dollars)	Buildings and Other Structures (Dollars)	Machinery Permanently Attached to Real Estate (Dollars)	Total True and Full Value (Dollars)	Assessed Valuations: Rural: Homestead Up to $4,000 20% (Dollars)	Rural: Over $4,000 and Non-Homestead 33⅓% (Dollars)	All Other: Homestead Up to $4,000 25% (Dollars)	All Other: Over $4,000 and Non-Homestead 40% (Dollars)	All Other: Machinery Permanently Attached to Real Estate 33⅓% (Dollars)	Total Assessed Value (Dollars)	Total Assessed Value as Equalized by the Board of Review (Dollars)	Final Equalized Value (Dollars)
1	John & Della Swing		NE¼ of NE¼	26	139 26	40		601	No	yes	I	180			180		60				60		
2	Ora D. & Pearl L. Stiles		NW¼ of NE¼			40		"	"	"	I	180			180		60				60		
3	" " "		SW¼ of NE¼ Lot 4			35.51		"	"	"	R	250	599		849		283				283		
4	Raymond L. & Emma R. Johnson		SE¼ of NE¼			1		"	"	No	C	100	1076		1176		392				392		
5	Emma Leavitt Hughes & Chas. L. Hughes		N 125' of Lot 1 Cass Alp			7		"	"	yes	L	160	173		333		111				111		
6	Lloyd Cox & Thelma M. Simmons		NE¼ of NW¼ Lot 1 less N 250' & less Alp 84			7		710	yes	No	C	260	877 Cottage 350 Garage Adm. Mobile		1237 1350	210	227				437		
7	George & Mabel Williams		NW¼ of NW¼ S 125' of Lot 1			7		710	yes	yes	L	160	161		321		107				107		
8			SW¼ of NW¼																				
9			SE¼ of NW¼																				
10																							
11			NE¼ of SW¼																				
12			NW¼ of SW¼																				
13			SW¼ of SW¼																				
14			SE¼ of SW¼																				
15																							
16			NE¼ of SE¼																				
17			NW¼ of SE¼																				
18			SW¼ of SE¼																				
19			SE¼ of SE¼																				
20																							
						133.35						1230	3640		4870	210	1240				1450		

Cass County, Minnesota, for Taxes for the Year 1954.

	Sold for Taxes	Valuations by School Districts as Equalized by Department of Taxation: District No. ..... Rate ..... Mills	District No. 2 Rate 94 Mills	District No. Mdn Rate 94 Mills	District No. 2 Rate 94 Mills	District No. ..... Rate ..... Mills	District No. ..... Rate ..... Mills	Tax including State Homestead ..... Mills	State Tax on Non-Homestead 5.28 Mills	Special Taxes	Total Taxes		Paid	When Paid: Month Day Year	Number of Receipt	March Settlement 1955	June Settlement 1955	Penalty	November Settlement 1955	Penalty	Collections to First Monday in January 1956	Penalty	Delinquent on First Monday in January 1956	Total Delinquent Tax and Penalty	Remarks
		Dollars	Dollars	Dollars	Dollars	Dollars	Dollars	$ cts.	$ cts.	$ cts.	$ cts.					$ cts.	$ cts.	$ cts.	$ cts.	$ cts.	$ cts.	$ cts.	$ cts.	$ cts.	
1	SOLD FOR TAXES											1													
2		60						1154	32		1186	2	1st Half Paid 2nd Half Paid	MAY 31 1955 OCT. 31 1955	3046		593		593				1186		
3		60						1154	32		1186	3	1st Half Paid 2nd Half Paid Ford Paid	MAY 31 1955 OCT 31 1955 MAY 23	3203 7553		2794		2794						
4		283						5440	148		5588	4	Balance Paid	SEP 8 1955	5761		-4500		4216						
5				342				8514	204		8718	5	PAID IN FULL	MAY 23 1955	5798		2192								
6		111						2134	58		2192	6	1st Half Paid 2nd Half Paid	MAY 31 1955 OCT 31 1955	3054 3207		-4805		4805						
7				X 210 227				9492	118		9610	7	PAID IN FULL	MAY 23 1955	5799		2112								
8		107						2056	56		2112	8													
9												9													
10												10													
11												11													
12												12													
13												13													
14												14													
15												15													
16												16													
17												17													
18												18													
19												19													
20												20													
		661		H 210 210				18006 11938 29944	648		30592						16996		12910				1186		

Assessment Roll and Tax List of Real Property in the Town of Crookd Lake, Cass County, Minnesota, for Taxes for the Year 1954.

Form SCD (54) 10,000-12-53 Form 1054 MINNESOTA

*Indicate Type of Property: R - Residential, C - Commercial, I - Industrial, U - Utility, F - Farm

	In Whose Name Assessed	To Whom Transferred		Description of Property: Subdivision	Sec. or Lot	Town or Block	Rng	Number of Acres of Land: Acres	Units	No. School District	Indicate Homestead Tax or No	Indicate Agricultural Tax or No	*Indicate Type of Property	True and Full Valuations: Land Exclusive of Structures and Improvements	Buildings and Other Structures	Machinery Permanently Attached to Real Estate	Total True and Full Value	Assessed Valuations: Rural: Homestead Up to $1,000 20%	Rural: Over $1,000 and Non-Homestead 33⅓%	All Other: Homestead Up to $1,000 25%	All Other: Over $1,000 and Non-Homestead 40%	Machinery Permanently Attached to Real Estate 33⅓%	Total Assessed Value	Total Assessed Value as Equalized by the Board of Review	Final Equalized Value
								Dollars						Dollars	Dollars	Dollars	Dollars	Dollars	Dollars	Dollars	Dollars	Dollars	Dollars	Dollars	Dollars
	Floyd & Helena M. Simmons		1	NE¼ of NE¼ see Hy 27 139-26				40		6-1	yes	yes	I	180			180	36					36			
	State of Minnesota		2	NW¼ of NE¼																					
	A. L. Nilson, Ed. Olson & C. A. Appleton		3	SW¼ of NE¼				40			710	"	I	159			159		53				53		
	Chas. R. & Marie Sarazigen		4	Each parcel 1/2 of lots along N. side of the plat of Crookd Lake SE¼ of NE¼ of Sec. 27 T. 139 R. 26 see issues + leases				2.40			710	"	R	60	300		360		120				120		
			5																						
	State of Minnesota		6	NE¼ of NW¼																					
	State of Minnesota		7	NW¼ of NW¼																					
	State of Minnesota		8	SW¼ of NW¼																					
	Clover Land Co		9	SE¼ of NW¼				40			710	yes	I	159			159		53				53		
			10																						
	Clover Land Co.		11	NE¼ of SW¼				40			710	"	I	159			159		53				53		
	State of Minnesota		12	NW¼ of SW¼																					
	State of Minnesota		13	SW¼ of SW¼																					
	State of Minnesota		14	SE¼ of SW¼																					
			15																						
			16	NE¼ of SE¼																					
	Lamont D. Williams		17	NW¼ of SE¼				40			710	"	I	159			159		53				53		
	"		18	SW¼ of SE¼ see Lot 2 Blk 1 Platted Crookd Lake							"	"	I	159			159		53				53		
			19	SE¼ of SE¼																					
			20																						
	(continued next page)							2.2280						1635	300		1935	36	285				421		

Cass County, Minnesota, for Taxes for the Year 1954.

	Sold for Taxes	Valuations by School Districts as Equalized by Department of Taxation: District No. ..... Rate ..... Mills	District No. ..... Rate ..... Mills	District No. ..... Rate ..... Mills	District No. ..... Rate ..... Mills	District No. ..... Rate ..... Mills	Tax including State Homestead ..... Mills	State Tax on Non-Homestead 5.22 Mills	Special Taxes	Total Taxes		Paid	When Paid Month Day Year	Number of Receipt	March Settlement 1955	June Settlement 1955	Penalty	November Settlement 1955	Penalty	Collections to First Monday in January 1956	Penalty	Delinquent on First Monday in January 1956	Total Delinquent Tax and Penalty	Remarks
		Dollars	Dollars	Dollars	Dollars	Dollars	$ cts.	$ cts.	$ cts.	$ cts.					$ cts.	$ cts.	$ cts.	$ cts.	$ cts.	$ cts.	$ cts.	$ cts.	$ cts.	
1		N 36					692			692	1	1st Half Paid 2nd Half Paid	MAY 31 1955 OCT 31 1955	8054 15209		346		346						
2											2													
3		53					1018	28		1046	3	PAID IN FULL	APR 29 1955	5280		1046								
4	SOLD FOR TAXES			120			2606	62		2668	4	PAID IN FULL	MAY 31 1955	8057		2668								
5											5													
6											6													
7											7													
8											8													
9	SOLD FOR TAXES	53					1018	28		1046	9											1046		
10											10													
11	SOLD FOR TAXES	53					1018	28		1046	11											1046		
12											12													
13											13													
14											14													
15											15													
16											16													
17		53					1018	28		1046	17	PAID IN FULL	MAY 31 1955	7476		1046								
18		53					1018	28		1046	18	PAID IN FULL	MAY 31 1955			1046								
19											19													
20											20													
		N 36 2.40 3.01		120 2.40 42	36 na		2606 57.82 8388	2.02		8590						6152		346				2092		

Assessment Roll and Tax List of Real Property in the Town of Crooked Lake, Cass County, Minnesota, for Taxes for the Year 1954.

Form SCD (54) MILLS-DAVIS COMPANY, MINNEAPOLIS

*Indicate Type of Property: R-Residential, C-Commercial, I-Industrial, U-Utility, F-Farm

In Whose Name Assessed	To Whom Transferred	Description of Property: Subdivision	Sec. or Lot	Town or Block	Rng	Number of Acres of Land: Acres	100ths	No.	Indicate Homestead Yes or No	Indicate Agricultural Yes or No	Indicate Type of Property	True and Full Valuations: Land Exclusive of Structures and Improvements	Buildings and Other Structures	Machinery Permanently Attached to Real Estate	Total True and Full Value	Assessed Valuations: Rural: Homestead Up to $3,000 20%	Rural: Over $3,000 and Non-Homestead 33⅓%	All Other: Homestead Up to $3,000 25%	All Other: Over $3,000 and Non-Homestead 40%	Machinery Permanently Attached to Real Estate 33⅓%	Total Assessed Value	Total Assessed Value as Equalized by the Board of Review	Final Equalized Value
						Acres	100ths	No. School District				Dollars	Dollars	Dollars	Dollars	Dollars	Dollars	Dollars	Dollars	Dollars	Dollars	Dollars	Dollars
Nelson & Olson, Lot 2 & 3 & Fuller, Lot 4		1 7.440 Lot 2 NE¼ NE¼ 7.39 26				1.292	6.1	70	yes	F		69			69		23				23		
Arthur L. Johnson		2 Piece of Lot 3 lies S of SW¼ of NE¼				1		70	no				270	cabins									
		100' x that part of Lot 3 lying N of Plat						40	no	C		240	750		1260	198	90				288		
Paul & Abigail Pederson		The Meandered Lot 3 & SW¼ of NE¼ Less Hwy				1		40		R		45	645		690	138					138		
Ernest & Pearl E. Hayes		3 3.0 acres SE¼ of NE¼ Lot 3 Less 1 A				3.50		11		R		150	395		545	109					109		
Ernest L. & Lena E. Morris		That portion of Lot 3 SE¼ NE¼ Lying East of Meandered Line of Crooked Lake				.450		11		L		60			60	12					12		
		6 NE¼ of NW¼																					
		7 NW¼ of NW¼																					
Emma Block		8 Lot 1 SW¼ of NW¼ N. of road				1		40	no	C		200	240 2000		2440	440	80				520		
Ethel Stolz		9 About 1 acre SW¼ of NW¼ of Lot 3 Less 1 A				1		40	yes	L		40			40	8					8		
Herman Marhang		10 About 1 acre of Lot 3 " "				1		"	"	L		40			40	8					8		
~~John H. Atkins~~ Anna Andashek		11 Lot NE¼ of SW¼ S. of road				14		70	no	L		24			24		8				8		
		12 NW¼ of SW¼																					
		13 SW¼ of SW¼																					
		14 SE¼ of SW¼																					
		15																					
		16 NE¼ of SE¼																					
		17 NW¼ of SE¼																					
		18 SW¼ of SE¼																					
		19 SE¼ of SE¼																					
		20																					
						32.46						1818	4300		5168	0.18	2.01				11.24		

Cass County, Minnesota, for Taxes for the Year 1954.

Valuations by School Districts as Equalized by Department of Taxation

Sold for Taxes	District No. 70 Rate 21 Mills: Dollars	District No. 82 Rate 21 14 Mills: Dollars	District No. 116 Rate 21 Mills: Dollars	District No. 121 Rate 21 21 Mills: Dollars	District No. ..... Rate ..... Mills: Dollars	District No. ..... Rate ..... Mills: Dollars	Tax Including State Homestead ..... Mills: $ cts.	State Tax on Non-Homestead 5.22 Mills: $ cts.	Special Taxes: $ cts.	Total Taxes: $ cts.		Paid	When Paid: Month Day Year	Number of Receipt	March Settlement 1955: $ cts.	June Settlement 1955: $ cts.	Penalty: $ cts.	November Settlement 1955: $ cts.	Penalty: $ cts.	Collections to First Monday in January 1956: $ cts.	Penalty: $ cts.	Delinquent on First Monday in January 1956: $ cts.	Total Delinquent Tax and Penalty: $ cts.	Remarks
		23					442	12		454	1	PAID IN FULL	APR 29 1955	5278		454								
			H 148	40			6256	46		6302	2	1st Half Paid 2nd Half Paid	MAY 31 1955 OCT 31 1955	5070 55205		-3151		3151						
			H 138				2998			2998	3	PAID IN FULL	MAY 19 1955	5215		-2998								
			H 109				2368			2368	4	PAID IN FULL PAID IN FULL	MAY 31 1955 JUL 11 1955	5251 5546		-2268		2600	65					
SOLD FOR TAXES			H 12				260			260	5													
											6													
											7													
			H 440	80			11294	42		11336	8	PAID IN FULL	SEP 3 1955	13427				11336						
SOLD FOR TAXES	H 8						154			154	9											154		
SOLD FOR TAXES	H 8						154			154	10											154		
				8			174	04		178	11	PAID IN FULL	MAY 31 1955	80551		-178								
											12													
											13													
											14													
											15													
											16													
											17													
											18													
											19													
											20													
	H 16 23 39		H 897 192 1089	912 39 951	na	23350 750 24100	104			24204						9147		14747				208		

Assessment Roll and Tax List of Real Property in the Town of Crookston Lake, Cass County, Minnesota, for Taxes for the Year 1954.

Form SCD (54) WALTON-DATE COMPANY, MINNEAPOLIS

*Indicate Type of Property: R-Residential, C-Commercial, I-Industrial, U-Utility, F-Farm

	IN WHOSE NAME ASSESSED	TO WHOM TRANSFERRED	DESCRIPTION OF PROPERTY: SUBDIVISION	Sec. or Lot	Town or Block	Rng	Number of Acres of Land: Acres	Number of Acres of Land: 100ths	No. School District	Indicate Homestead Tax or No	Indicate Agricultural Tax or No	* Indicate Type Property	TRUE AND FULL VALUATIONS: LAND Exclusive of Structures and Improvements	BUILDINGS and Other Structures	MACHINERY Permanently Attached to Real Estate	TOTAL True and Full Value	ASSESSED VALUATIONS: RURAL: Homestead Up to $4,000 20%	RURAL: Over $4,000 and Non-Homestead 33⅓%	ALL OTHER: Homestead Up to $4,000 25%	ALL OTHER: Over $4,000 and Non-Homestead 40%	MACHINERY Permanently Attached to Real Estate 33⅓%	TOTAL ASSESSED VALUE	Total Assessed Value as Equalized by the Board of Review	FINAL EQUALIZED VALUE
							Acres	100ths					Dollars	Dollars	Dollars	Dollars	Dollars	Dollars	Dollars	Dollars	Dollars	Dollars	Dollars	Dollars
1	State of Minnesota		N E ¼ of N E ¼	28	134	26			6-1															
2	State of Minnesota		N W ¼ of N E ¼																					
3	State of Minnesota		S W ¼ of N E ¼																					
4	State of Minnesota		S E ¼ of N E ¼																					
5																								
6	State of Minnesota		N E ¼ of N W ¼																					
7	State of Minnesota		N W ¼ of N W ¼																					
8	State of Minnesota		S W ¼ of N W ¼																					
9	State of Minnesota		S E ¼ of N W ¼																					
10																								
11	State of Minnesota		N E ¼ of S W ¼																					
12	State of Minnesota		N W ¼ of S W ¼																					
13	State of Minnesota		S W ¼ of S W ¼																					
14	State of Minnesota		S E ¼ of S W ¼																					
15																								
16	State of Minnesota		N E ¼ of S E ¼																					
17	State of Minnesota		N W ¼ of S E ¼																					
18	State of Minnesota		S W ¼ of S E ¼																					
19	State of Minnesota		S E ¼ of S E ¼																					
20																								

	SOLD FOR TAXES	VALUATIONS BY SCHOOL DISTRICTS AS EQUALIZED BY DEPARTMENT OF TAXATION: District No. ..... Rate..... .....Mills	District No..... Rate..... .....Mills	District No..... Rate..... .....Mills	District No..... Rate..... .....Mills	District No..... Rate..... .....Mills	District No..... Rate..... .....Mills	Tax including State Homestead .....Mills	State Tax on Non-Homestead .....Mills	SPECIAL TAXES	TOTAL TAXES		PAID	WHEN PAID			Number of Receipt	March Settlement 1955	June Settlement 1955	Penalty	November Settlement 1955	Penalty	Collections to First Monday in January 1956	Penalty	Delinquent on First Monday in January 1956	Total Delinquent Tax and Penalty	REMARKS
		Dollars	Dollars	Dollars	Dollars	Dollars	Dollars	$ cts.	$ cts.	$ cts.	$ cts.			Month	Day	Year		$ cts.	$ cts.	$ cts.	$ cts.	$ cts.	$ cts.	$ cts.	$ cts.	$ cts.	
1												1															
2												2															
3												3															
4												4															
5												5															
6												6															
7												7															
8												8															
9												9															
10												10															
11												11															
12												12															
13												13															
14												14															
15												15															
16												16															
17												17															
18												18															
19												19															
20												20															

The Narrows
Auditor's Plat of Lake Desoreau Estates
Crookston Lake
Highland Heights
Boomsday Beach

Assessment Roll and Tax List of Real Property in the Town of Crooked Lake, Cass County, Minnesota, for Taxes for the Year 1954.

Form SCD (54) MILLS-BATE COMPANY, MINNEAPOLIS

*Indicate Type of Property: R-Residential, C-Commercial, I-Industrial, U-Utility, F-Farm

	IN WHOSE NAME ASSESSED	TO WHOM TRANSFERRED	DESCRIPTION OF PROPERTY: SUBDIVISION	Sec. or Lot	Town or Block	Range	Number of Acres of Land: Acres	100ths	No. School District	Indicate Homestead Tax No	Indicate Agricultural Tax No	*Indicate Type of Property	TRUE AND FULL VALUATIONS: LAND Exclusive of Structures or Improvements (Dollars)	BUILDINGS and Other Structures (Dollars)	MACHINERY Permanently Attached to Real Estate (Dollars)	TOTAL True and Full Value (Dollars)	ASSESSED VALUATIONS: RURAL: Homestead Up to $3,000 20% (Dollars)	RURAL: Over $4,000 and Non-Homestead 33⅓% (Dollars)	ALL OTHER: Homestead Up to $3,000 25% (Dollars)	ALL OTHER: Over $4,000 and Non-Homestead 40% (Dollars)	MACHINERY Permanently Attached to Real Estate 33⅓% (Dollars)	TOTAL ASSESSED VALUE (Dollars)	Total Assessed Value as Equalized by the Board of Review (Dollars)	FINAL EQUALIZED VALUE (Dollars)
1	State of Minnesota		NE ¼ of NE ¼	24	139	26			6-1															
2	State of Minnesota		NW ¼ of NE ¼																					
3	State of Minnesota		SW ¼ of NE ¼																					
4	State of Minnesota		SE ¼ of NE ¼																					
5																								
6	State of Minnesota		NE ¼ of NW ¼																					
7	Minnesota Improvement Co.		NW ¼ of NW ¼				40			Na	yu	T	159			159		53						
8	State of Minnesota		SW ¼ of NW ¼																			53		
9	State of Minnesota		SE ¼ of NW ¼																					
10																								
11	State of Minnesota		NE ¼ of SW ¼																					
12	State of Minnesota		NW ¼ of SW ¼																					
13	State of Minnesota		SW ¼ of SW ¼																					
14	State of Minnesota		SE ¼ of SW ¼																					
15																								
16	State of Minnesota		NE ¼ of SE ¼																					
17	State of Minnesota		NW ¼ of SE ¼																					
18	State of Minnesota		SW ¼ of SE ¼																					
19	State of Minnesota		SE ¼ of SE ¼																					
20																								
							40						159			159		53				53		

	SOLD FOR TAXES (Dollars)	VALUATIONS BY SCHOOL DISTRICTS AS EQUALIZED BY DEPARTMENT OF TAXATION: District No. 1 Rate 41.2 Mills (Dollars)	District No. ..... Rate ..... Mills (Dollars)	District No. ..... Rate ..... Mills (Dollars)	District No. ..... Rate ..... Mills (Dollars)	District No. ..... Rate ..... Mills (Dollars)	Tax including State Homestead ..... Mills ($ cts.)	State Tax on Non-Homestead 5.23 Mills ($ cts.)	SPECIAL TAXES ($ cts.)	TOTAL TAXES ($ cts.)		PAID	WHEN PAID: Month	Day	Year	Number of Receipt	March Settlement 1955 ($ cts.)	June Settlement 1955 ($ cts.)	Penalty ($ cts.)	November Settlement 1955 ($ cts.)	Penalty ($ cts.)	Collections to First Monday in January 1956 ($ cts.)	Penalty ($ cts.)	Delinquent as First Monday in January 1956 ($ cts.)	Total Delinquent Tax and Penalty ($ cts.)	REMARKS
1											1															
2											2															
3											3															
4											4															
5											5															
6											6															
7		53					1018	28		1046	7	2nd Half Paid 1st Half Paid	OCT 31 MAY 31	1955 1955	1946 1946		523		523							
8											8															
9											9															
10											10															
11											11															
12											12															
13											13															
14											14															
15											15															
16											16															
17											17															
18											18															
19											19															
20											20															
		53					1018	28		1046							523		523							

The Narrows
Audit book Plat of Lake Rosemary Profile
Plat of Crooked Lake Heights
Book of Plats

Assessment Roll and Tax List of Real Property in the Town of Crooked Lake, Cass County, Minnesota, for Taxes for the Year 1954.

Form 3CD (54) WALSH-DAVIS COMPANY, MINNEAPOLIS

*Indicate Type of Property: R-Residential, C-Commercial, I-Industrial, U-Utility, F-Farm

	In Whose Name Assessed	To Whom Transferred	Description of Property: Subdivision	Sec. or Lot	Town or Block	Reg	Number of Acres of Land: Acres	100ths	Indicate Homestead Yes or No	Indicate Agricultural Yes or No	*Indicate Type of Property	No. School District	True and Full Valuations: Land Exclusive of Structures and Improvements	Buildings and Other Structures	Machinery Permanently Attached to Real Estate	Total True and Full Value	Assessed Valuations: Rural: Homestead Up to $1,000 20%	Rural: Over $1,000 Not Homestead 35%	All Other: Homestead Up to $1,000 25%	All Other: Over $1,000 Not Homestead 40%	Machinery Permanently Attached to Real Estate 33⅓%	Total Assessed Value	Total Assessed Value as Equalized by the Board of Review	Final Equalized Value
							Acres	100ths					Dollars	Dollars	Dollars	Dollars	Dollars	Dollars	Dollars	Dollars	Dollars	Dollars	Dollars	Dollars
1	State of Minnesota		NE¼ of NE¼	20	137	26		61																
2	State of Minnesota		NW¼ of NE¼																					
3	State of Minnesota		SW¼ of NE¼																					
4	Moneta Improvement Co.		SE¼ of NE¼				40		no	yes	T		159			159		53				53		
5																								
6	State of Minnesota		NE¼ of NW¼																					
7	Moneta Improvement Co.		NW¼ of NW¼				40		no	"	T		159			159		53				53		
8	" " "		SW¼ of NW¼				40		"	"	T		159			159		53				53		
9	State of Minnesota		SE¼ of NW¼																					
10																								
11	Moneta Improvement Co.		NE¼ of SW¼				40		no	"	T		159			159		53				53		
12	" " "		NW¼ of SW¼				40		"	"	T		159			159		53				53		
13	" " "		SW¼ of SW¼				40		"	"	T		159			159		53				53		
14	" " "		SE¼ of SW¼				40		"	"	T		159			159		53				53		
15																								
16	" " "		NE¼ of SE¼				40		"	"	T		159			159		53				53		
17	" " "		NW¼ of SE¼				40		"	"	T		159			159		53				53		
18	" " "		SW¼ of SE¼				40		"	"	T		159			159		53				53		
19	" " "		SE¼ of SE¼				40		"	"	T		159			159		53				53		
20																								
							440						1749			1749		583				583		

	Sold for Taxes	Valuations by School Districts as Equalized by Department of Taxation: District No. ..... Rate ..... Mills	District No. 2 Rate 42.5 Mills	District No. ..... Rate ..... Mills	District No. ..... Rate ..... Mills	District No. ..... Rate ..... Mills	District No. ..... Rate ..... Mills	Tax including State Homestead ..... Mills	State Tax on Non-Homestead 5.2 Mills	Special Taxes	Total Taxes	Paid	When Paid	Number of Receipt	March Settlement 1955	June Settlement 1955	Penalty	November Settlement 1955	Penalty	Collections to First Monday in January 1956	Penalty	Delinquent on First Monday in January 1956	Total Delinquent Tax and Penalty	Remarks
		Dollars	Dollars	Dollars	Dollars	Dollars	Dollars	$ cts.	$ cts.	$ cts.	$ cts.		Month Day Year		$ cts.	$ cts.	$ cts.	$ cts.	$ cts.	$ cts.	$ cts.	$ cts.	$ cts.	
1																								
2																								
3																								
4		53						10 18	28		10 46	2nd Half Paid 1st Half Paid	OCT 31 1955 MAY 31 1955			5 23		5 23					
5																								
6																								
7		53						10 18	28		10 46	2nd Half Paid 1st Half Paid	OCT 31 1955 MAY 31 1955			5 23		5 23					
8		53						10 18	28		10 46	2nd Half Paid 1st Half Paid	OCT 31 1955 MAY 31 1955			5 23		5 23					
9																								
10														10469										
11		53						10 18	28		10 46	2nd Half Paid 1st Half Paid 2nd Half Paid	OCT 31 1955 MAY 31 1955 OCT 31 1955	10469		5 23		5 23					
12		53						10 18	28		10 46	2nd Half Paid 1st Half Paid	OCT 31 1955 MAY 31 1955			5 23		5 23					
13		53						10 18	28		10 46	2nd Half Paid 1st Half Paid	OCT 31 1955 MAY 31 1955			5 23		5 23					
14		53						10 18	28		10 46	2nd Half Paid 1st Half Paid	OCT 31 1955 MAY 31 1955			5 23		5 23					
15																								
16		53						10 18	28		10 46	2nd Half Paid 1st Half Paid	OCT 31 1955 MAY 31 1955			5 23		5 23					
17		53						10 18	28		10 46	2nd Half Paid 1st Half Paid	OCT 31 1955 MAY 31 1955			5 23		5 23					
18		53						10 18	28		10 46	2nd Half Paid 1st Half Paid	OCT 31 1955 MAY 31 1955			5 23		5 23					
19		53						10 18	28		10 46	2nd Half Paid 1st Half Paid	OCT 31 1955 MAY 31 1955			5 23		5 23					
20																								
		583						11198	3 08		11506					5753		5753						

The Narrows
Andrews Plat of Lake Roosevelt Beach
Sunset Heights
Boo-Hoo Point Plat

Assessment Roll and Tax List of Real Property in the Town of Crooked Lake

Form 5CD (54) WALTER-BAYNE PRINTING, MINNEAPOLIS

*Indicate Type of Property: R-Residential, C-Commercial, I-Industrial, U-Utility, F-Farm

	IN WHOSE NAME ASSESSED	TO WHOM TRANSFERRED		DESCRIPTION OF PROPERTY: SUBDIVISION	Sec. Lot	Town or Block	Rng	Number of Acres of Land: Acres	100ths	No. School District	Indicate Homestead on Ru	Indicate Agricultural Tax on Ru	*Indicate Type of Property	TRUE AND FULL VALUATIONS: LAND Exclusive of Buildings and Improvements	BUILDINGS and Other Structures	MACHINERY Permanently Attached to Real Estate	TOTAL True and Full Value	ASSESSED VALUATIONS: RURAL: Homestead Up to $1,000 20%	Over $1,000 and Non-Homestead 33⅓%	ALL OTHER: Homestead Up to $1,000 25%	Over $1,000 and Non-Homestead 40%	MACHINERY Permanently Attached to Real Estate 33⅓%	TOTAL ASSESSED VALUE	Total Assessed Value as Equalized by the Board of Review	FINAL EQUALIZED VALUE
								Acres	100ths					Dollars	Dollars	Dollars	Dollars	Dollars	Dollars	Dollars	Dollars	Dollars	Dollars	Dollars	Dollars
	Minnesota Improvement Co.		1	NE¼ of NE¼	31	139	26	40	61	no	yes	F		159			159		53				53		
	" " "		2	NW¼ of NE¼				40			"	F		159			159		53				53		
	State of Minnesota		3	SW¼ of NE¼																					
	Minnesota Improvement Co.		4	SE¼ of NE¼				40		no	"	F		159			159		53				53		
			5																						
	" " "		6	NE¼ of NW¼				40		no	"	F		159			159		53				53		
	State of Minnesota		7	NW¼ of NW¼																					
	State of Minnesota		8	SW¼ of NW¼																					
	State of Minnesota		9	SE¼ of NW¼																					
			10																						
	A. C. Karls		11	Lot 3 NE¼ of SW¼ less plat				16.48		no	"	F		159			159		53				53		
	" "		12	Lot 1 NW¼ of SW¼ less plat				38.70			"	F		159			159		53				53		
	" "		13	Lot 2 SW¼ of SW¼ less plat				14.88			"	F		159			159		53				53		
			14	SE¼ of SW¼																					
			15																						
	" "		16	NE¼ of SE¼ less plat				40		no	"	F		159			159		53				53		
	" "		17	Lot 4 NW¼ of SE¼ less plat; less 1.45 acres				34.78			"	F		159			159		53				53		
	Emily F. Martha M. Berg		18	Lots 1 & 2 NW¼ of SE¼ less 1.45 acres; Lot 3 North of Plat				14.50			"	F		60			60		20				20		
	A. C. Karls		19	Lot 5 SE¼ of SE¼ - less plat				39			"	F		159			159		53				53		
			20																						
								338	34					1650			1650		550				550		

	SOLD FOR TAXES	VALUATIONS BY SCHOOL DISTRICTS AS EQUALIZED BY DEPARTMENT OF TAXATION: District No. (Nac.) Rate ..... Mills	District No. ..... Rate ..... Mills	District No. ..... Rate ..... Mills	District No. ..... Rate ..... Mills	District No. ..... Rate ..... Mills	District No. ..... Rate ..... Mills	Tax Including State Homestead ..... Mills	State Tax on Non-Homestead 52.8 Mills	SPECIAL TAXES	TOTAL TAXES		PAID	WHEN PAID Month Day Year	Number of Receipt	March Settlement 1955	June Settlement 1955	Penalty	November Settlement 1955	Penalty	Collections to First Monday in January 1956	Penalty	Delinquent to First Monday in January 1956	Penalty	Total Delinquent Tax and Penalty	REMARKS
		Dollars	Dollars	Dollars	Dollars	Dollars	Dollars	$ cts.	$ cts.	$ cts.	$ cts.						$ cts.	$ cts.	$ cts.	$ cts.	$ cts.	$ cts.	$ cts.	$ cts.	$ cts.	
1		53						10.18	28		10.46	1	2nd Half Paid / 1st Half Paid	OCT 31 1955 / MAY 31 1955			5.23		5.23							
2		53						10.18	28		10.46	2	2nd Half Paid / 1st Half Paid	OCT 31 1955 / MAY 31 1955			5.23		5.23							
3												3														
4		53						10.18	28		10.46	4	2nd Half Paid / 1st Half Paid	OCT 31 1955 / MAY 31 1955	7470 / 7469		5.23		5.23							
5												5														
6		53						10.18	28		10.46	6	2nd Half Paid / 1st Half Paid	OCT 31 1955 / MAY 31 1955			5.23		5.23							
7												7														
8												8														
9												9														
10												10														
11		53						10.18	28		10.46	11	PAID IN FULL	MAY 31 1955	7845		10.46									
12		53						10.18	28		10.46	12	PAID IN FULL	APR 20 1955	4965		10.46									
13		53						10.18	28		10.46	13	PAID IN FULL	MAY 31 1955	7845		10.46									
14												14														
15												15														
16		53						10.18	28		10.46	16	PAID IN FULL	MAY 31 1955	7845		10.46									
17		53						10.18	28		10.46	17	PAID IN FULL	MAY 31 1955			10.46									
18		20						3.84	10		3.94	18	PAID IN FULL	MAY 6 1955	5365		3.94									
19		53						10.18	28		10.46	19	PAID IN FULL	MAY 31 1955	7845		10.46									
20												20														
		550						105.64	2.90		108.54						87.62		87.92							

Assessment Roll and Tax List of Real Property in the Town of Crookston Lake, Cass County, Minnesota, for Taxes for the Year 1954.

Form 5CD (54) [illegible]

*Indicate Type of Property: R-Residential, C-Commercial, I-Industrial, U-Utility, F-Farm

	IN WHOSE NAME ASSESSED	TO WHOM TRANSFERRED		DESCRIPTION OF PROPERTY: SUBDIVISION	Sec. or Lot	Town or Block	Rng	Number of Acres of Land: Acres	100ths	No. School District	Indicate Homestead Yes or No	Indicate Agricultural Yes or No	* Indicate Type of Property	TRUE AND FULL VALUATIONS: LAND Exclusive of Structures and Improvements (Dollars)	BUILDINGS and Other Structures (Dollars)	MACHINERY Permanently Attached to Real Estate (Dollars)	TOTAL True and Full Value (Dollars)	ASSESSED VALUATIONS: RURAL: Homestead Up to $1,000 20% (Dollars)	RURAL: Over $4,000 and Non-Homestead 33⅓% (Dollars)	ALL OTHER: Homestead Up to $1,000 25% (Dollars)	ALL OTHER: Over $4,000 and Non-Homestead 40% (Dollars)	MACHINERY Permanently Attached to Real Estate 33⅓% (Dollars)	TOTAL ASSESSED VALUE (Dollars)	Total Assessed Value as Equalized by the Board of Review (Dollars)	FINAL EQUALIZED VALUE (Dollars)
	State of Minnesota		1	NE¼ of NE¼	32	134	26			6-1															
	State of Minnesota		2	NW¼ of NE¼																					
	State of Minnesota		3	SW¼ of NE¼																					
	State of Minnesota		4	SE¼ of NE¼																					
			5																						
	Monetas Improvement Co		6	NE¼ of NW¼				40			700	yl	I	159			159		53				53		
	State of Minnesota		7	NW¼ of NW¼																					
	Monetas Improvement Co		8	SW¼ of NW¼				40			700	"	I	159			159		53				53		
	" " "		9	SE¼ of NW¼				40			"	"	I	159			159		53				53		
			10																						
	State of Minnesota		11	NE¼ of SW¼																					
	State of Minnesota		12	NW¼ of SW¼																					
	State of Minnesota		13	SW¼ of SW¼																					
	State of Minnesota		14	SE¼ of SW¼																					
			15																						
	State of Minnesota		16	NE¼ of SE¼																					
	State of Minnesota		17	NW¼ of SE¼																					
	State of Minnesota		18	SW¼ of SE¼																					
	State of Minnesota		19	SE¼ of SE¼																					
			20																						
								120						477			477		159				159		

Cass County, Minnesota, for Taxes for the Year 1954.

	SOLD FOR TAXES	VALUATIONS BY SCHOOL DISTRICTS AS EQUALIZED BY DEPARTMENT OF TAXATION: District No. ..... Rate ..... Mills	District No. ..... Rate ..... Mills	District No. ..... Rate ..... Mills	District No. ..... Rate ..... Mills	District No. ..... Rate ..... Mills	District No. ..... Rate ..... Mills	Tax including State Homestead ..... Mills	State Tax on Non-Homestead 52.3 Mills	SPECIAL TAXES	TOTAL TAXES		PAID	WHEN PAID: Month	Day	Year	Number of Receipt	March Settlement 1955	June Settlement 1955	Penalty	November Settlement 1955	Penalty	Collections to First Monday in January 1955	Penalty	Delinquent on First Monday in January 1956	Penalty	Total Delinquent Tax and Penalty	REMARKS
		Dollars	Dollars	Dollars	Dollars	Dollars	Dollars	$ cts.	$ cts.	$ cts.	$ cts.							$ cts.	$ cts.	$ cts.	$ cts.	$ cts.	$ cts.	$ cts.	$ cts.	$ cts.	$ cts.	
1												1																
2												2																
3												3																
4												4																
5												5																
6		53						10 18	28		10 46	6	2nd Half Paid OCT 31 1955 1st Half Paid MAY 31 1955					5 23		5 23							
7												7					10470											
8		53						10 18	28		10 46	8	2nd Half Paid OCT 31 1955 1st Half Paid MAY 31 1955				10469	5 23		5 23							
9		53						10 18	28		10 46	9	2nd Half Paid OCT 31 1955 1st Half Paid MAY 31 1955					5 23		5 23							
10												10																
11												11																
12												12																
13												13																
14												14																
15												15																
16												16																
17												17																
18												18																
19												19																
20												20																
		169						30 54	84		31 38							1569		1569								

The Narrows
Aud. Cost Bill of Lake Cushman Dam
Rosemary Profile
Kingsley Heights
Boomerang Estates

Form 5CD (54) MILLS-DAVIS PRINTS, MINNEAPOLIS

Assessment Roll and Tax List of Real Property in the Town of Crooked Lake

*Indicate Type of Property: R - Residential, C - Commercial, I - Industrial, U - Utility, F - Farm

In Whose Name Assessed	To Whom Transferred		Description of Property: Subdivision	Sec. or Lot	Town or Block	Rng.	Number of Acres of Land: Acres	100ths	No. School District	Indicate Homestead Tax on No	Indicate Total Tax on No	Indicate Type of Property	True and Full Valuations: Land Exclusive of Structures and Improvements (Dollars)	Buildings and Other Structures (Dollars)	Machinery Permanently Attached to Real Estate (Dollars)	Total True and Full Value (Dollars)	Assessed Valuations — Rural: Homestead Up to $1,000 20% (Dollars)	Rural: Over $1,000 and Non-Homestead 33⅓% (Dollars)	All Other: Homestead Up to $1,000 25% (Dollars)	All Other: Over $1,000 and Non-Homestead 40% (Dollars)	Machinery Permanently Attached to Real Estate 33⅓% (Dollars)	Total Assessed Value (Dollars)	Total Assessed Value as Equalized by the Board of Review (Dollars)	Final Equalized Value (Dollars)
State of Minnesota		1	NE¼ of NE¼	23	139	26			6-1															
State of Minnesota		2	NW¼ of NE¼																					
State of Minnesota		3	SW¼ of NE¼																					
State of Minnesota		4	SE¼ of NE¼ less E. 235'																					
L. D. Williams		5	E. 235' of S½ of NE¼				X			710	up	L	33			33		11				11		
State of Minnesota		6	NE¼ of NW¼																					
State of Minnesota		7	NW¼ of NW¼																					
State of Minnesota		8	SW¼ of NW¼																					
State of Minnesota		9	SE¼ of NW¼																					
		10																						
State of Minnesota		11	NE¼ of SW¼																					
State of Minnesota		12	NW¼ of SW¼																					
		13	SW¼ of SW¼																					
Mae M. & Kenneth D. Angus		14	SE¼ of SW¼ Lot 21				40.19			710	no	T	201			201		67				67		
L. D. Williams		15	E. 150' of NE¼ of S½				20			"	"	L	81			81		27				27		
State of Minnesota		16	W. 478' of NE¼ of SE¼																					
State of Minnesota		17	NW¼ of SE¼																					
Mae M. & Kenneth D. Angus		18	Lot 1 Blk 1 SW¼ of SE¼ 340' x 506' x 241' x 281' 276' x 506' x 241' x 21' of Lot 1				34.42			710	no	C	251	1500		1751		617				617		
State of Minnesota		19	SE¼ of SE¼																					
		20																						
							111.61						666	1500		2166		722				722		

Sold for Taxes	Valuations by School Districts as Equalized by Department of Taxation: District No. ..... Rate ..... Mills (Dollars)	District No. C-1 Rate 112.5 Mills (Dollars)	District No. ..... Rate ..... Mills (Dollars)	District No. C-1 Rate 112.5 Mills (Dollars)	District No. ..... Rate ..... Mills (Dollars)	District No. ..... Rate ..... Mills (Dollars)	Tax including State Homestead ..... Mills ($ cts.)	State Tax on Non-Homestead 5.23 Mills ($ cts.)	Special Taxes ($ cts.)	Total Taxes ($ cts.)	Paid	When Paid: Month Day Year	Number of Receipt	March Settlement 1955 ($ cts.)	June Settlement 1955 ($ cts.)	Penalty ($ cts.)	November Settlement 1955 ($ cts.)	Penalty ($ cts.)	Collections to First Monday in January 1956 ($ cts.)	Penalty ($ cts.)	Delinquent as First Monday in January 1956 ($ cts.)	Total Delinquent Tax and Penalty ($ cts.)	Remarks
		11					2.12	06		2.18	PAID IN FULL	MAY 31 1955	7476		2.18								
SOLD FOR TAXES		67					12.88	34		13.22	PAID IN FULL	JUL 7 1955	9535				13.22	2.6					
		27					5.18	14		5.32	PAID IN FULL	MAY 31 1955	7476		5.32								
			617				134.02	3.22		137.24	PAID IN FULL	MAY 31 1955	7054		137.24								
	105	617	700	710	134.02 / 20.18 / 154.20		3.76			157.96					144.74		13.22						

Assessment Roll and Tax List of Real Property in the Town of Brookside Lake, Cass County, Minnesota, for Taxes for the Year 1954.

Form SCD (54) MILLS-DAVIS DIVISION, MINNEAPOLIS

*Indicate Type of Property: R-Residential, C-Commercial, I-Utility, U-Utility, F-Farm

In Whose Name Assessed	To Whom Transferred	Description of Property: Subdivision	Sec. or Lot	Town or Block	Rng	Number of Acres of Land	No. School District	Indicate Improved Tax or No	Indicate Unimproved Tax or No	Indicate Type of Property	True and Full Valuations: Land Exclusive of Structures and Improvements (Dollars)	Buildings and Other Structures (Dollars)	Machinery Permanently Attached to Real Estate (Dollars)	Total True and Full Value (Dollars)	Assessed Valuations: Rural: Homestead Up to $1,000 20% (Dollars)	Rural: Over $4,000 and Non-Homestead 33⅓% (Dollars)	All Other: Homestead Up to $1,000 25% (Dollars)	All Other: Over $4,000 and Non-Homestead 40% (Dollars)	All Other: Machinery Permanently Attached to Real Estate 33⅓% (Dollars)	Total Assessed Value (Dollars)	Total Assessed Value as Equalized by the Board of Review (Dollars)	Final Equalized Value (Dollars)
Edward & Lillian Wilkoske		1 Block 5 Lot 1 Lake Lucy & Sub	34	139	26	1																
Margaret E. Green		1 SW¼NE¼	34	139	26	7.46	C	no	yes	L	159	126		285		95				95		
Edward & Ella Groth		2 S 300' of Lot 3 SW¼NE¼ except 1				20		yes	no	C	200	650	585 cabins	1435	170	193				363		
		3 SW¼NE¼																				
		4 SE¼ of NE¼																				
Gordon A. Busch		5 45 acres of Lot 3				45																
Lamont D. Williams & Donald L. Anderson		6 Lot 1 less 71 acres "The Narrows" & less 1 acre platted Knowlton's Home NE¼NW¼				4.80		no	yes	L	201			201		67				67		
State of Minnesota		7 NW¼NW¼ less 2½																				
Lamont D. Williams & Donald L. Anderson		8 Lot 2 SW¼NW¼ less 100'x200'				5.29		no		L	240			240		80				80		
L. D. Williams		9 S 235' of SE¼NW¼ N½ of SW¼				8		"		L	33			33		11				11		
James Brown		10 100'x200' of Lot 2 on lake				.46		"		L	39			39		13				13		
		11 NE¼ of SW¼																				
		12 NW¼ of SW¼																				
Roy H. & Marjorie M. Johnson		13 Less of SW¼ of SW¼ Lot 6						no		L	61	350		411		137				137		
Kenneth W. Long		14 1 acre SE¼ of SW¼ of Lot 4				2		yes	no	R	60	100		160	32					32		
Ole H. & Bertha Johnson		15 N.685' of Lot 4				1.95		"	yes	R	200	400		600	120					120		
John D. & Rose M. Fisher		16 Lot 4 less 2 acres & less 1 acre NE¼SW¼ N.685'				.957		no		L	100	149		249		83				83		
Norman C. & Belle E. Lungren		17 N.100' of S.400' of Lot 6 NW¼SW¼						"		L	45			45		15				15		
Warren H. Grosser & Eva Mae Grosser		18 Lot 6 less N.100' of S.400' SW¼SW¼				3.645		no		L	350	325		675		225				225		
David L. Kaudach		19 SE¼SE¼ Lot 5				21.17		"		L	159			159		53				53		
Lamont H. Long		20 2.0 acres of Lot 4				2.0		no	yes	C	200	475	324 cabins	999	135	108				243		
						252.82					2047	3466		5513	487	1682				2169		

Validations by School Districts as Equalized by Department of Taxation

Sold for Taxes	District No. ..... Rate ..... Mills (Dollars)	District No. ..... Rate ..... Mills (Dollars)	District No. ..... Rate ..... Mills (Dollars)	District No. ..... Rate ..... Mills (Dollars)	Tax including State Tax on Non-Homestead ..... Mills ($ cts.)	State Tax on Non-Homestead 5.25 Mills ($ cts.)	Special Taxes ($ cts.)	Total Taxes ($ cts.)
1 Sold for Taxes								
2	95				1826	50		1876
3		A 170						
4		145			7928	102		8030
5								
6	67				1288	34		1322
7								
8	80				1538	42		1580
9	11				212	06		218
10	13				250	06		256
11								
12								
13	137				2634	72		2706
14		N 32			696			696
15	A 120				2306			2306
16	83				1596	44		1640
17	15				288	08		296
18	225				4324	118		4442
19	53				1018	28		1046
20		A 135			5278	56		5334
	A 120	108	A 5817 471	Nc	15902			
	279		5817 1042		172 80	566		31748
	279		6859 1513		31182			

Sold for Taxes	Paid	When Paid: Month	Day	Year	Number of Receipt	March Settlement 1955 ($ cts.)	June Settlement 1955 ($ cts.)	Penalty ($ cts.)	November Settlement 1955 ($ cts.)	Penalty ($ cts.)	Collections to First Monday in January 1956 ($ cts.)	Penalty ($ cts.)	Delinquent on First Monday in January 1956 ($ cts.)	Total Delinquent Tax and Penalty ($ cts.)	Remarks
1															
2	1st Half Paid	MAY	31	1955	7065		938		938						
	2nd Half Paid	SEP	28	1955	15131								1876		
3															
4															
5															
6	PAID IN FULL	MAY	31	1955			1322								
7															
8	PAID IN FULL	MAY	31	1955	7476		1580								
9	PAID IN FULL	MAY	31	1955			218								
10	PAID IN FULL	MAY	31	1955			256								
11															
12															
13	PAID IN FULL	MAY	31	1955	7060		2706								
	2nd Half Paid	SEP	13	1955	15069										
14	1st Half Paid	MAY	31	1955	7145		348		348						
15	PAID IN FULL	MAY	31	1955	7372		2306								
16	PAID IN FULL	MAY	31	1955	7063		1640								
17	PAID IN FULL	MAY	31	1955	7241		296								
	2nd Half Paid	OCT	6	1955	15471										
18	1st Half Paid	APR	29	1955	15303		2221		2221						
19	PAID IN FULL	JAN	19	1955	89	1046									
	2nd Half Paid	SEP	13	1955	15369										
20	1st Half Paid	MAY	31	1955	7145		2667		2667						
						1046	19575		9251				1876		

Form 5CED (54) 30,000-5-54 Boston, Massachusetts

Assessment Roll and Tax List of Real Property in the Town of Brookst Park, Cass County, Minnesota, for Taxes for the Year 1954.

*Indicate Type of Property: R - Residential, C - Commercial, I - Industrial, U - Utility, F - Farm

	IN WHOSE NAME ASSESSED	TO WHOM TRANSFERRED	DESCRIPTION OF PROPERTY: SUBDIVISION	Sec. or Lot	Town or Block	Rng	Number of Acres of Land: Acres	Tenths	No. School District	Indicate Homestead Tax or No	Indicate Agricultural Tax or No	*Indicate Type of Property	TRUE AND FULL VALUATIONS: LAND Exclusive of Structures and Improvements (Dollars)	BUILDINGS and Other Structures (Dollars)	MACHINERY Permanently Attached to Real Estate (Dollars)	TOTAL True and Full Value (Dollars)	ASSESSED VALUATIONS: RURAL: Homestead Up to $4,000 20% (Dollars)	RURAL: Over $4,000 and Non-Homestead 33⅓% (Dollars)	ALL OTHER: Homestead Up to $4,000 25% (Dollars)	ALL OTHER: Over $4,000 and Non-Homestead 40% (Dollars)	MACHINERY Permanently Attached to Real Estate 33⅓% (Dollars)	TOTAL ASSESSED VALUE (Dollars)	Total Assessed Value as Equalized by the Board of Review (Dollars)	FINAL EQUALIZED VALUE (Dollars)
	A. Frank & Lulu L. Anderson		1 E 261' of N E ¼ of N E ¼ Lot 3	35	139	26	3																	
	Gerald O. & Carol Berry		2 N 100' of E 261' of Lot 3 N W ¼ of N E ¼																					
	Wayne M. & Margaret L. Berry		3 N 250.16' of E 261.16' of Lot 3 S W ¼ of N E ¼				8																	
	Emmett E. & Marian Berry		4 N 100' of E 261.16' of Lot 3 S E ¼ of N E ¼																					
	Sidney H. & Ethel D. Berry		5 N 50' of E 261.16' of Lot 3																					
			6 N E ¼ of N W ¼																					
			7 N W ¼ of N W ¼																					
			8 S W ¼ of N W ¼																					
			9 S E ¼ of N W ¼																					
			10																					
			11 N E ¼ of S W ¼																					
	Clarence Lohse		12 Beg. at the S.W. cor. of Lot 3 in Block 26 thence W. along the S. line of said Lot 3 a distance of 283.12', S. 173.1', S. 25' to lake, thence E. along the lake to the beg.				15																	
			13 S W ¼ of S W ¼																					
			14 S E ¼ of S W ¼																					
			15																					
			16 N E ¼ of S E ¼																					
			17 N W ¼ of S E ¼																					
			18 S W ¼ of S E ¼																					
			19 S E ¼ of S E ¼																					
			20																					

	SOLD FOR TAXES	VALUATIONS BY SCHOOL DISTRICTS AS EQUALIZED BY DEPARTMENT OF TAXATION: District No. ..... Rate ..... Mills (Dollars)	District No. ..... Rate ..... Mills (Dollars)	District No. ..... Rate ..... Mills (Dollars)	District No. ..... Rate ..... Mills (Dollars)	District No. ..... Rate ..... Mills (Dollars)	District No. ..... Rate ..... Mills (Dollars)	Tax including State Homestead ..... Mills ($ cts.)	State Tax on Non-Homestead ..... Mills ($ cts.)	SPECIAL TAXES ($ cts.)	TOTAL TAXES ($ cts.)		PAID	WHEN PAID: Month	Day	Year	Number of Receipt	March Settlement 1955 ($ cts.)	June Settlement 1955 ($ cts.)	Penalty ($ cts.)	November Settlement 1955 ($ cts.)	Penalty ($ cts.)	Collections to First Monday in January 1956 ($ cts.)	Penalty ($ cts.)	Delinquent on First Monday in January 1956 ($ cts.)	Total Delinquent Tax and Penalty ($ cts.)	REMARKS
1												1														
2												2														
3												3														
4												4														
5												5														
6												6														
7												7														
8												8														
9												9														
10												10														
11												11														
12												12														
13												13														
14												14														
15												15														
16												16														
17												17														
18												18														
19												19														
20												20														

Assessment Roll and Tax I

Form SCD (54) [illegible]

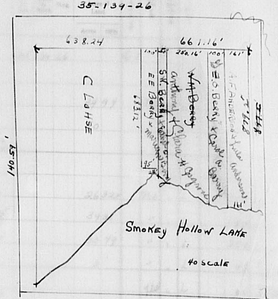

...of Crookth Lake,

...operty: R-Residential, C-Commercial, I-Industrial, U-Utility, F-Farm

	IN WHOSE NAME ASSESSED	TO WHOM TRANSFERRED	DESCRIPTION: SUBDIVISION							FULL VALUATIONS: MACHINERY Permanently Attached to Real Estate	TOTAL True and Full Value	ASSESSED VALUATIONS: RURAL: Homestead Up to $4,000 20%	RURAL: Over $4,000 and Non-Homestead 33⅓%	ALL OTHER: Homestead Up to $1,000 25%	ALL OTHER: Over $4,000 and Non-Homestead 40%	MACHINERY Permanently Attached to Real Estate 33⅓%	TOTAL ASSESSED VALUE	Total Assessed Value as Equalized by the Board of Review	FINAL EQUALIZED VALUE
										Dollars	Dollars	Dollars	Dollars	Dollars	Dollars	Dollars	Dollars	Dollars	Dollars
1			NE¼ of NE¼																
2			NW¼ of NE¼																
3	Norbert J. Koppy		SW¼ of NE¼								147		49				49		
4	Tom & Stiles		SE¼ of NE¼								180		60				60		
5	Anthony & Clara J. Casagrande		W.75' of E. 511.16'																
6			NE¼ of NW¼																
7	Margaret L. Green		NW¼ of NW¼								210		70				70		
8	"		SW¼ of NW¼								180		60				60		
9	Tom & Pearl R. Stiles		SE¼ of NW¼								270		90				90		
10	A. Frank & Lulu A. Anderson		E.161' of Lot 3								543		181				181		
11	Gerald & Carol A. Berry		N.100' of E.161' of Lot 3								260	52					52		
12	Wayne M. & Margaret B. Berry		N ½ of S ½ of E 175.16' of Lot 3								372		124				124		
13	Sidney A. & Ethel O. Berry		SW¼ of SW¼								210	42					42		
14	Emmett E. & Marian Berry		N.100' of E.161' of Lot 3								225	45					45		
15	Clarence Lohse		SE¼ of SW¼	yd	L	35	175												
	State of Minnesota		Beg. at the S.W. cor. of Lot 3 as shown on plat thereof in Book 71 Page 25 Deed 24 of Abstracts, S. 74.4' as the Hwy. crosses the legend	"	L	50	175												
16			NE¼ of SE¼	TO	L	90					90		30				30		
17	Norbert J. Koppy		NW¼ of SE¼ Lot 7					3646	TO	L	159		53				53		
18	State of Minnesota		SW¼ of SE¼ Lot 8																
19	State of Minnesota		SE¼ of SE¼																
20	[illegible]																		
						235.82					2606	139	717				856		

	SOLD FOR TAXES	VALUATIONS BY SCHOOL DISTRICTS AS EQUALIZED BY DEPARTMENT OF TAXATION: District No. (Rural) Rate 1 1/2 Mills	District No. ..... Rate ..... Mills	District No. ..... Rate ..... Mills	District No. ..... Rate ..... Mills	District No. ..... Rate ..... Mills	Tax including State Homestead ..... Mills	State Tax on Non-Homestead 5.2 Mills	SPECIAL TAXES	TOTAL TAXES	PAID	WHEN PAID	Number of Receipt	March Settlement 1955	June Settlement 1955	Penalty	November Settlement 1955	Penalty	Collections to First Monday in January 1956	Penalty	Delinquent on First Monday in January 1956	Total Delinquent Tax and Penalty	REMARKS
		Dollars	Dollars	Dollars	Dollars	Dollars	$ cts.	$ cts.	$ cts.	$ cts.		Month Day Year		$ cts.	$ cts.	$ cts.	$ cts.	$ cts.	$ cts.	$ cts.	$ cts.	$ cts.	
1																							
2																							
3		49					942	26		968	PAID IN FULL	MAY 31 1955	8067		48								
4	SOLD FOR TAXES	60					1154	32		1186	1st Half Paid 2nd Half Paid	MAY 31 1955 OCT 31 1955	8068 15204		593		593						
5																							
6																							
7		70					1346	36		1382	1st Half Paid	MAY 31 1955	8066		1382								
8		60					1154	32		1186	1st Half Paid	MAY 31 1955	8067								600	760	
9		90					1730	46		1776	1st Half Paid 2nd Half Paid	MAY 31 1955 OCT 31 1955	8068 15204		888		888				500	652	
10	SOLD FOR TAXES	181					3480	94		3574													
11		N 52					1000			1000											2574		
12		124					2384	64		2448	1st Half Paid 2nd Half Paid	MAY 31 1955 OCT 31 1955	8069 15210		1224		1224				1000	1100	
13		N 42					808			808	PAID IN FULL	MAY 31 1955	8065		808								
14		N 45					864			864	PAID IN FULL	AUG 1 1955	9963				864						
15	SOLD FOR TAXES	30					576	16		592											502		
16																							
17		53					1018	28		1046	PAID IN FULL	MAY 31 1955	8067		1046								
18																							
19																							
20																							
		H 139 856					16456	374		16830					6811		3567				6450		



Assessment Roll and Tax List of Real Property in the Town of Crooked Lake

Form SCD (54) [illegible]

*Indicate Type of Property: R-Residential, C-Commercial, I-Industrial, U-Utility, F-Farm

IN WHOSE NAME ASSESSED	TO WHOM TRANSFERRED	DESCRIPTION OF PROPERTY: SUBDIVISION	Sec. or Lot	Town or Block	Rng	Number of Acres of Land: Acres	Units	No. School District	Indicate Homestead or No	Indicate Agricultural or No	*Indicate Type Property	TRUE AND FULL VALUATIONS: LAND Exclusive of Structures Improvements (Dollars)	BUILDINGS and Other Structures (Dollars)	MACHINERY Permanently Attached to Real Estate (Dollars)	TOTAL True and Full Value (Dollars)	ASSESSED VALUATIONS: RURAL: Homestead Up to $1,000 20% (Dollars)	RURAL: Over $4,000 and Non-Homestead 33⅓% (Dollars)	ALL OTHER: Homestead Up to $1,000 25% (Dollars)	ALL OTHER: Over $4,000 and Non-Homestead 40% (Dollars)	ALL OTHER: Machinery Permanently Attached to Real Estate 33⅓% (Dollars)	TOTAL ASSESSED VALUE (Dollars)	Total Assessed Value as Equalized by the Board of Review (Dollars)	FINAL EQUALIZED VALUE (Dollars)
		1 NE¼ of NE¼	35	139	26			6-1															
		2 NW¼ of NE¼																					
Norbert J. Koppy		3 SW¼ of NE¼ Lot 5				34	44		710	yes	L	147			147		49				49		
Wm. D. Stiles		4 SE¼ of NE¼				40			"	"	T	180			180		60				60		
Anthony & Clara H. Cosgrove		5 W. 75' of S. 511.16' of Lot 3																					
		6 NE¼ of NW¼																					
Margaret L. Green		7 NW¼ of NW¼ Lot 1				26	92		710	"	L	210			210		70				70		
" "		8 SW¼ of NW¼ Lot 2				37	31		"	"	L	180			180		60				60		
Wm. D. & Pearl R. Stiles		9 SE¼ of NW¼ Lot 4				33	49		"	"	L	270			270		90				90		
A. Frank & Lulu A. Anderson		10 E. 161' of Lot 3				3			"	"	L	43	500		543		181				181		
Gerald & Carol A. Berry		11 NE¼ of NW¼ N 100' of E. 161' of Lot 3							410	"	L	60	200		260	52					52		
~~Gerald & Carol A. Berry~~		~~N 100' of E. 161' of Lot 3~~																					
Wayne M. & Margaret D. Berry		12 NW¼ of NE¼ 175.16' of Lot 3				8			710	"	L	122	250		372		124				124		
Sidney & Ethel O. Berry		13 SW¼ of NW¼ N 55' of S. 561.16' of Lot 3							410	"	L	35	175		210	42					42		
Emmett E. & Marian Berry		14 SE¼ of NW¼ N 100' of S. 661.16' of Lot 3							"	"	L	50	175		225	45					45		
Clarence Lohse		15 Beg. at the SW cor. of Lot 3 in Block 4 (two units) Crooked Lake, N 75°13' E 338.24' along S. line of said Lot 3 to the Point of Beginning				15			710	"	L	90			90		30				30		
State of Minnesota																							
		16 NE¼ of SE¼																					
Norbert J. Koppy		17 NW¼ of SE¼ Lot 7				36	46		710	"	L	159			159		53				53		
State of Minnesota																							
State of Minnesota		18 SW¼ of SE¼ Lot 8																					
		19 SE¼ of SE¼																					
		20																					
						239	62					1546	1200		2746	132	217				256		

	SOLD FOR TAXES	VALUATIONS BY SCHOOL DISTRICTS AS EQUALIZED BY DEPARTMENT OF TAXATION: District No. ..... Rate ..... Mills (Dollars)	District No. 6-1 Rate 41.1 / 42.2 Mills (Dollars)	District No. ..... Rate ..... Mills (Dollars)	District No. ..... Rate ..... Mills (Dollars)	District No. ..... Rate ..... Mills (Dollars)	District No. ..... Rate ..... Mills (Dollars)	Tax including State Homestead ..... Mills ($ cts.)	State Tax on Non-Homestead 5.75 Mills ($ cts.)	SPECIAL TAXES ($ cts.)	TOTAL TAXES ($ cts.)		PAID	WHEN PAID Month	Day	Year	Number of Receipt	March Settlement 1955 ($ cts.)	June Settlement 1955 ($ cts.)	Penalty ($ cts.)	November Settlement 1955 ($ cts.)	Penalty ($ cts.)	Collections to First Monday in January 1956 ($ cts.)	Penalty ($ cts.)	Delinquent on First Monday in January 1956 ($ cts.)	Total Delinquent Tax and Penalty ($ cts.)	REMARKS
1												1														
2												2														
3			49					942	26		968	3	PAID IN FULL	MAY 31	1955	8067	968									
4	SOLD FOR TAXES		60					1154	32		1186	4	1st Half Paid / 2nd Half Paid	MAY 31 / OCT 31	1955 / 1955	8068 / 15204		593		593						
5												5														
6												6														
7			70					1346	36		1382	7	1st Half Paid	MAY 31	1955	8069		1284						681	760	
8			60					1154	32		1186	8	1st Half Paid	MAY 31	1955	8070									592	652	
9			90					1730	46		1776	9	1st Half Paid / 2nd Half Paid	MAY 31 / OCT 31	1955 / 1955	8068 / 15204		888		888						
10	SOLD FOR TAXES		181					3480	94		3574	10													3574	
11		N	52					1000			1000	11	1st Half Paid	MAY 31	1955	8067									1000	1100
12			124					2384	64		2448	12	2nd Half Paid	OCT 31	1955	15206		1224		1224						
13		N	42					808			808	13	PAID IN FULL	MAY 31	1955	8069		808								
14		N	45					864			864	14	PAID IN FULL	AUG 1	1955	9963				864						
15	SOLD FOR TAXES		30					576	16		592	15													592	
16												16														
17			53					1018	28		1046	17	PAID IN FULL	MAY 31	1955	8067		1046								
18												18														
19												19														
20												20														
		N 139 / 856						16456	374		16830							6811		3567					6450	

Form 5CD (54) BILLER-BLAKE COMPANY, MINNEAPOLIS

Assessment Roll and Tax List of Real Property in the Town of Crooked Lake, Cass County, Minnesota, for Taxes for the Year 1954.

*Indicate Type of Property: R - Residential, C - Commercial, I - Industrial, U - Utility, F - Farm

	IN WHOSE NAME ASSESSED	TO WHOM TRANSFERRED	DESCRIPTION OF PROPERTY: SUBDIVISION	Sec. or Lot	Town or Block	Rng.	Number of Acres of Land: Acres	100ths	No. School District	Indicate Homestead Tax or No	Indicate Homestead Tax or No	*Indicate Type of Property	TRUE AND FULL VALUATIONS: LAND Exclusive of Structures and Improvements (Dollars)	BUILDINGS and Other Structures (Dollars)	MACHINERY Permanently Attached to Real Estate (Dollars)	TOTAL True and Full Value (Dollars)	ASSESSED VALUATIONS: RURAL: Homestead Up to $4,000 20% (Dollars)	RURAL: Over $4,000 and Non-Homestead 33⅓% (Dollars)	ALL OTHER: Homestead Up to $4,000 25% (Dollars)	ALL OTHER: Over $4,000 and Non-Homestead 40% (Dollars)	ALL OTHER: MACHINERY Permanently Attached to Real Estate 33⅓% (Dollars)	TOTAL ASSESSED VALUE (Dollars)	Total Assessed Value as Equalized by the Board of Review (Dollars)	FINAL EQUALIZED VALUE (Dollars)
1			NE ¼ of NE ¼				36 13.26		6-1															
2			NW ¼ of NE ¼																					
3	State of Minnesota		SW ¼ of NE ¼																					
4	State of Minnesota		SE ¼ of NE ¼																					
5																								
6			NE ¼ of NW ¼																					
7			NW ¼ of NW ¼																					
8			SW ¼ of NW ¼																					
9			SE ¼ of NW ¼																					
10																								
11			NE ¼ of SW ¼																					
12			NW ¼ of SW ¼																					
13			SW ¼ of SW ¼																					
14			SE ¼ of SW ¼																					
15																								
16	State of Minnesota		NE ¼ of SE ¼																					
17	State of Minnesota		NW ¼ of SE ¼																					
18	State of Minnesota		SW ¼ of SE ¼																					
19	State of Minnesota		SE ¼ of SE ¼																					
20																								

Total Acres Assessed P 47

	SOLD FOR TAXES	VALUATIONS BY SCHOOL DISTRICTS AS EQUALIZED BY DEPARTMENT OF TAXATION: District No. ..... Rate ..... Mills (Dollars)	District No. ..... Rate ..... Mills (Dollars)	District No. ..... Rate ..... Mills (Dollars)	District No. ..... Rate ..... Mills (Dollars)	District No. ..... Rate ..... Mills (Dollars)	District No. ..... Rate ..... Mills (Dollars)	Tax including State Homestead ..... Mills ($ cts.)	State Tax on Non-Homestead ..... Mills ($ cts.)	SPECIAL TAXES ($ cts.)	TOTAL TAXES ($ cts.)	PAID	WHEN PAID: Month	Day	Year	Number of Receipt	March Settlement 1955 ($ cts.)	June Settlement 1955 ($ cts.)	Penalty ($ cts.)	November Settlement 1955 ($ cts.)	Penalty ($ cts.)	Collections to First Monday in January 1956 ($ cts.)	Penalty ($ cts.)	Delinquent on First Monday in January 1956 ($ cts.)	Total Delinquent Tax and Penalty ($ cts.)	REMARKS
1																										
2																										
3																										
4																										
5																										
6																										
7																										
8																										
9																										
10																										
11																										
12																										
13																										
14																										
15																										
16																										
17																										
18																										
19																										
20																										

The Narrows
Auditorium Plat of Lake Washburn Gatchs
Elizabeth Rogers Roosevelt Public
Town Hall Site
Roosevelt Park
Lower Height

Assessment Roll and Tax List of Real Property in the _____ of _____, Cass County, Minnesota, for Taxes for the Year 1954.

Form SCD (54) WILLIS-GATES COMPANY, MINNEAPOLIS

*Indicate Type of Property: R - Residential, C - Commercial, I - Industrial, U - Utility, F - Farm

	IN WHOSE NAME ASSESSED	TO WHOM TRANSFERRED	DESCRIPTION OF PROPERTY: SUBDIVISION	Sec. or Lot	Town or Block	Rng	Number of Acres of Land: Acres	Hdths	No. School District	Indicate Homestead Yes or No	Indicate Agricultural Yes or No	*Indicate Type of Property	TRUE AND FULL VALUATIONS: LAND Exclusive of Structures and Improvements (Dollars)	BUILDINGS and Other Structures (Dollars)	MACHINERY Permanently Attached to Real Estate (Dollars)	TOTAL True and Full Value (Dollars)	ASSESSED VALUATIONS: RURAL: Homestead Up to $1,000 20% (Dollars)	RURAL: Over $1,000 and Non-Homestead 33⅓% (Dollars)	ALL OTHER: Homestead Up to $1,000 25% (Dollars)	ALL OTHER: Over $1,000 and Non-Homestead 40% (Dollars)	ALL OTHER: MACHINERY Permanently Attached to Real Estate 33⅓% (Dollars)	TOTAL ASSESSED VALUE (Dollars)	Total Assessed Value as Equalized by the Board of Review (Dollars)	FINAL EQUALIZED VALUE (Dollars)
1			N E ¼ of N E ¼																					
2			N W ¼ of N E ¼																					
3			S W ¼ of N E ¼																					
4			S E ¼ of N E ¼																					
5																								
6			N E ¼ of N W ¼																					
7			N W ¼ of N W ¼																					
8			S W ¼ of N W ¼																					
9			S E ¼ of N W ¼																					
10																								
11			N E ¼ of S W ¼																					
12			N W ¼ of S W ¼																					
13			S W ¼ of S W ¼																					
14			S E ¼ of S W ¼																					
15																								
16			N E ¼ of S E ¼																					
17			N W ¼ of S E ¼																					
18			S W ¼ of S E ¼																					
19			S E ¼ of S E ¼																					
20																								

	SOLD FOR TAXES (Dollars)	VALUATIONS BY SCHOOL DISTRICTS AS EQUALIZED BY DEPARTMENT OF TAXATION: District No. ..... Rate ..... Mills (Dollars)	District No. ..... Rate ..... Mills (Dollars)	District No. ..... Rate ..... Mills (Dollars)	District No. ..... Rate ..... Mills (Dollars)	District No. ..... Rate ..... Mills (Dollars)	District No. ..... Rate ..... Mills (Dollars)	Tax including State Homestead ..... Mills ($ cts.)	State Tax on Non-Homestead ..... Mills ($ cts.)	SPECIAL TAXES ($ cts.)	TOTAL TAXES ($ cts.)	PAID	WHEN PAID: Month Day Year	Number of Receipt	March Settlement 1955 ($ cts.)	June Settlement 1955 ($ cts.)	Penalty ($ cts.)	November Settlement 1955 ($ cts.)	Penalty ($ cts.)	Collections to First Monday in January 1956 ($ cts.)	Penalty ($ cts.)	Delinquent on First Monday in January 1956 ($ cts.)	Total Delinquent Tax and Penalty ($ cts.)	REMARKS
1																								
2																								
3																								
4																								
5																								
6																								
7																								
8																								
9																								
10																								
11																								
12																								
13																								
14																								
15																								
16																								
17																								
18																								
19																								
20																								

The Minnesota Audit Co. of Lake Minnetonka Minn.
Thordale Prop. Roosevelt Trails
Norma Estates
Roosevelt Park
Iowa Estates

Assessment Roll and Tax List of Real Property in the ..... of ..... ,

Form SCD (54) [illegible]

*Indicate Type of Property: R-Residential, C-Commercial, I-Industrial, U-Utility, F-Farm

	IN WHOSE NAME ASSESSED	TO WHOM TRANSFERRED	DESCRIPTION OF PROPERTY: SUBDIVISION	Sec. or Lot	Town or Block	Rng	Number of Acres of Land: Acres	100ths	No. School District	Indicate Homestead Yes or No	Indicate Agricultural Yes or No	*Indicate Type of Property	TRUE AND FULL VALUATIONS: LAND Exclusive of Structures and Improvements (Dollars)	BUILDINGS and Other Structures (Dollars)	MACHINERY Permanently Attached to Real Estate (Dollars)	TOTAL True and Full Value (Dollars)	ASSESSED VALUATIONS: RURAL: Homestead Up to $1,000 20% (Dollars)	RURAL: Over $1,000 and Non-Homestead 33⅓% (Dollars)	ALL OTHER: Homestead Up to $1,000 25% (Dollars)	ALL OTHER: Over $1,000 and Non-Homestead 40% (Dollars)	ALL OTHER: MACHINERY Permanently Attached to Real Estate 33⅓% (Dollars)	TOTAL ASSESSED VALUE (Dollars)	Total Assessed Value as Equalized by the Board of Review (Dollars)	FINAL EQUALIZED VALUE (Dollars)
1			NE ¼ of NE ¼																					
2			NW ¼ of NE ¼																					
3			SW ¼ of NE ¼																					
4			SE ¼ of NE ¼																					
5																								
6			NE ¼ of NW ¼																					
7			NW ¼ of NW ¼																					
8			SW ¼ of NW ¼																					
9			SE ¼ of NW ¼																					
10																								
11			NE ¼ of SW ¼																					
12			NW ¼ of SW ¼																					
13			SW ¼ of SW ¼																					
14			SE ¼ of SW ¼																					
15																								
16			NE ¼ of SE ¼																					
17			NW ¼ of SE ¼																					
18			SW ¼ of SE ¼																					
19			SE ¼ of SE ¼																					
20																								

Cass County, Minnesota, for Taxes for the Year 1954.

	SOLD FOR TAXES	VALIDATIONS BY SCHOOL DISTRICTS AS EQUALIZED BY DEPARTMENT OF TAXATION: District No.... Rate.... ....Mills (Dollars)	District No.... Rate.... ....Mills (Dollars)	District No.... Rate.... ....Mills (Dollars)	District No.... Rate.... ....Mills (Dollars)	District No.... Rate.... ....Mills (Dollars)	District No.... Rate.... ....Mills (Dollars)	Tax including State Homestead ....Mills ($ cts.)	State Tax on Non-Homestead ....Mills ($ cts.)	SPECIAL TAXES ($ cts.)	TOTAL TAXES ($ cts.)		PAID	WHEN PAID: Month Day Year	Number of Receipt	March Settlement 1955 ($ cts.)	June Settlement 1955 ($ cts.)	Penalty	November Settlement 1955 ($ cts.)	Penalty	Collections to First Monday in January 1956 ($ cts.)	Penalty	Delinquent on First Monday in January 1956 ($ cts.)	Total Delinquent Tax and Penalty ($ cts.)	REMARKS
1												1												
2												2												
3												3												
4												4												
5												5												
6												6												
7												7												
8												8												
9												9												
10												10												
11												11												
12												12												
13												13												
14												14												
15												15												
16												16												
17												17												
18												18												
19												19												
20												20												

The Narrows

Auditor's Plat of Leech Washburn Cutlotts

Brown & Hutchinson Addn.

Elizabeth Park Roosevelt Park

Pleasant Heights

Roosevelt Park

Lovers Retreat

Assessment Roll and Tax List of Real Property in the Town of Crooked Lake, Cass County, Minnesota, for Taxes for the Year 1954.

Form SC (54) MILLS-DAVIS COMPANY, MINNEAPOLIS

*Indicate Type of Property: R - Residential, C - Commercial, I - Industrial, U - Utility, F - Farm

In Whose Name Assessed	To Whom Transferred	Description of Property: Subdivision	Sec. or Lot	Town or Block	Reg	Number of Acres of Land	100ths	No. School District	Indicate Residential Tax	Indicate Agricultural Tax	*Indicate Type of Property	True and Full Valuations: Land Exclusive of Structures and Improvements (Dollars)	Buildings and Other Structures (Dollars)	Machinery Permanently Attached to Real Estate (Dollars)	Total True and Full Value (Dollars)	Assessed Valuations: Rural: Homestead Up to $1,000 20% (Dollars)	Rural: Over $4,000 and Non-Homestead 33⅓% (Dollars)	All Other: Homestead Up to $1,000 25% (Dollars)	All Other: Over $4,000 and Non-Homestead 40% (Dollars)	Machinery Permanently Attached to Real Estate 33⅓% (Dollars)	Total Assessed Value (Dollars)	Total Assessed Value as Equalized by the Board of Review (Dollars)	Final Equalized Value (Dollars)
		(Part of Lot 3 - Sec 27 Part of Lot 1 Sec 34 T137 R34)																					
Teresa Schultz		1	1	See Ty				6-1	no	no	L	79	230		309		103				103		
M H Canty		2		"	"				yes	"	R	80			80	16					16		
"	"	3		"	"				"	"	R	80	550		630	126					126		
		4		"	"				"	"	R	70			70	14					14		
Peter L & Mary I Aronson		5		"	"				no	"	L	80	124		204		68				68		
" " "		6		"	"				"	"	L	75			75		25				25		
Lawrence, Peter + Catherine L Braun		7		"	"				"	"	L	76	350		426		142				142		
Edgar Rudolph - Myrtle M Ott		8		"	"				no	"			231	outbldgs									
" " " "		9		9	"	"			yes	"	R	60	65		356	25	77				102		
Agnes J. Lewis	Mina C Becker	10		10	"	"			no	"		60	350		410	82					82		
									yes	"	C	100	500		1020	120	140				260		
		11																					
Ernest L + Lena C. Mintz		12		1	2	"	"		yes	"	R	50	150		200	40					40		
" " "		13		2		"	"		"	"	R	50			50	10					10		
" " "		14		3		"	"		"	"	R	50			50	10					10		
Charles C + Eleanor Fairbanks		15		4		"	"		"	"	R	50	150		200	40					40		
" " "		16		5		"	"		"	"	R	50			50	10					10		
Oscar A Olson	Our Saviors Lutheran Church	17		6		"	"		no	"	L	51			51		17				17		
" " "	"	18		7		"	"		"	"	L	50	100		150		50				50		
													40										
Fred H + Clarence L Neuman		19		8		"	"		yes	"	R	50	90		140	10	30				40		
" " "		20		9		"	"		no	"	R	60	200		1061	52	267				319		
									yes	"	R	60	801										
												1291	4711		6002	505	919				1424		

Cass County, Minnesota, for Taxes for the Year 1954.

	Sold for Taxes	Valuations by School Districts as Equalized by Department of Taxation: District No. ..... Rate ..... Mills	District No. ..... Rate ..... Mills	District No. ..... Rate ..... Mills	District No. ..... Rate ..... Mills	District No. ..... Rate ..... Mills	Tax including State Homestead ..... Mills	State Tax on Non-Homestead 5.27 Mills	Special Taxes	Total Taxes		Paid	When Paid (Month Day Year)	Number of Receipt	March Settlement 1955	June Settlement 1955	Penalty	November Settlement 1955	Penalty	Collections to First Monday in January 1956	Penalty	Delinquent on First Monday in January 1956	Total Delinquent Tax and Penalty	Remarks
		Dollars	Dollars	Dollars	Dollars	Dollars	$ cts.	$ cts.	$ cts.	$ cts.					$ cts.	$ cts.	$ cts.	$ cts.	$ cts.	$ cts.	$ cts.	$ cts.	$ cts.	
1					103		2238	54		2292	1	PAID IN FULL	MAY 31 1955	8169		-2292							
2				H	16		348			348	2	PAID IN FULL	MAY 31 1955										
3				H	126		2736			2736	3	PAID IN FULL	MAY 31 1955	8976		-3380							
4				H	14		304			304	4	PAID IN FULL	MAY 31 1955										
5					68		1478	36		1514	5	PAID IN FULL	MAY 31 1955	8974		-1514							
6					25		544	14		558	6	PAID IN FULL	MAY 31 1955			-558							
7					142		3084	74		3158	7	PAID IN FULL	MAY 31 1955	8971		-3158							
8				H	25							1st Half Paid	MAY 31 1955										
					77		2216	40		2256	8	2nd Half Paid	OCT 31 1955	5243		-2014		2014					
9												1st Half Paid	MAY 31 1955	1213									
				H	82		1782			1782	9	2nd Half Paid	OCT 31 1955										
10				H	120							Penalty	OCT 31 1955	5989									
					140		5648	74		5722	10	PAID IN FULL	OCT 31 1955	5211				5722	200				
11											11												
12	SOLD FOR TAXES			H	40		868			868	12	PAID IN FULL	JUL 11 1955										
13	SOLD FOR TAXES			H	10		218			218	13	PAID IN FULL	JUL 11 1955	1646				1304	26				
14	SOLD FOR TAXES			H	10		218			218	14	PAID IN FULL	JUL 11 1955										
15				H	40		868			868	15	PAID IN FULL	MAY 31 1955	8972		-1080							
16				H	10		218			218	16	PAID IN FULL	MAY 31 1955										
17					17		370	08		378	17	PAID IN FULL	MAY 31 1955			-1498							
18					50		1086	26		1112	18	PAID IN FULL	MAY 31 1955	8973									
19				H	10							2nd Half Paid	OCT 13 1955										
					30		868	16		884	19	1st Half Paid	APR 20 1955	4420									
20				H	32							2nd Half Paid	OCT 13 1955	4957		-3976		3976					
					267		6928	140		7068	20	1st Half Paid	APR 20 1955										
				H	565																		
					94																		
					1477		32020	487		32502						17481		13021					

Assessment Roll and Tax List of Real Property in the Town of Crooked Lake

*Indicate Type of Property: R-Residential, C-Commercial, I-Industrial, U-Utility, F-Farm

Form SC (54) (Min-Sys Display, Single)

	In Whose Name Assessed	To Whom Transferred	Description of Property: Subdivision	Sec. or Lot	Town or Block	Rng	Number of Acres of Land (Acres / 100ths)	Indicate Homestead Tax or No	Indicate Agricultural Tax or No	* Indicate Type of Property	No. School District	True and Full Valuations: Land Exclusive of Structures and Improvements (Dollars)	Buildings and Other Structures (Dollars)	Machinery Permanently Attached to Real Estate (Dollars)	Total True and Full Value (Dollars)	Assessed Valuations: Rural Homestead Up to $4,000 20% (Dollars)	Rural Over $4,000 and Non-Homestead 33⅓% (Dollars)	All Other Homestead Up to $4,000 25% (Dollars)	All Other Over $4,000 and Non-Homestead 40% (Dollars)	Machinery Permanently Attached to Real Estate 33⅓% (Dollars)	Total Assessed Value (Dollars)	Total Assessed Value as Equalized by the Board of Review (Dollars)	Final Equalized Value (Dollars)
1	James A. Beckish		The Narrows: N½ of	9	21	Ind Cty		6-1	yes	R		30	100		130	26					26		
2	Board of Education Unorg. Terr.		E. half of	10	"	"																	
3																							
4																							
5																							
6	Martin & Martha Ronning			1	3				no	" L		75	540		615		205				205		
7	Lorisart Burch-Peterson		E 30' of W 200' of N 200' of	2	"		Lots 2 30' W 200' N½ 200'		"	C		150	702		852		284				284		
8	Lorisart Burch-Peterson	Commercial Tourist	N½ of Lots	3	"		Less E 100' & Less Hwy		"	C		51			51		17				17		
9	Edward M. & Sophie B. Spear		E 100' of S½ of Lots	3					"	L		30			30		10				10		
10	Arthur C. Johnson		E½ of	3					yes	" R		100			100	20					20		
11																							
12																							
13																							
14																							
15																							
16																							
17																							
18																							
19																							
20																							
												1428	1242		1728	46	516				562		

Cass County, Minnesota, for Taxes for the Year 1954.

	Sold for Taxes	Valuations by School Districts as Equalized by Department of Taxation: District No. ..... Rate ..... Mills (Dollars)	District No. ..... Rate ..... Mills (Dollars)	District No. ..... Rate ..... Mills (Dollars)	District No. 2 Rate 21.7 Mills (Dollars)	District No. ..... Rate ..... Mills (Dollars)	District No. ..... Rate ..... Mills (Dollars)	Tax including State Homestead ..... Mills ($ cts.)	State Tax on Non-Homestead 5.7 Mills ($ cts.)	Special Taxes ($ cts.)	Total Taxes ($ cts.)		Paid: Month Day Year	When Paid	Number of Receipt	March Settlement 1955 ($ cts.)	June Settlement 1955 ($ cts.)	Penalty ($ cts.)	November Settlement 1955 ($ cts.)	Penalty ($ cts.)	Collections to First Monday in January 1956 ($ cts.)	Penalty ($ cts.)	Delinquent on First Monday in January 1956 ($ cts.)	Total Delinquent Tax and Penalty ($ cts.)	Remarks
1				H	26			564			564	1	PAID IN FULL	OCT 31 1955	15208				564	20					
2												2													
3												3													
4												4													
5												5													
6					205			4452	108		4560	6	PAID IN FULL	MAY 31 1955	8171		-4560								
7					284			6168	148		6316	7	PAID IN FULL	APR 7 1955			-6316								
8					17			370	08		378	8	PAID IN FULL	APR 7 1955	5713		-378								
9					10			218	06		224	9	PAID IN FULL	MAR 28 1955	4704		-224								
10				H	20			434			434	10	1st Half Paid 2nd Half Paid	MAY 31 1955 OCT 31 1955	8175 15208		-217 -217		217						
11												11													
12												12													
13												13													
14												14													
15												15													
16												16													
17												17													
18												18													
19												19													
20												20													
				H 46 516 562				12206	270		12476						11695		781						

Assessment Roll and Tax List of Real Property in the Town of Crooked Lake, Cass County, Minnesota, for Taxes for the Year 1954.

Form SC (54) WILLIS-BAYE COMPANY, MINNEAPOLIS

*Indicate Type of Property: R-Residential, C-Commercial, I-Industrial, U-Utility, F-Farm

Auditor's Plat of Lake Washburn

	In Whose Name Assessed	To Whom Transferred	Description of Property (Subdivision)	Sec. or Lot	Town or Block	Rng	Number of Acres of Land	No. School District	Indicate Homestead Yes or No	Indicate Agricultural Yes or No	*Indicate Type of Property	True and Full Valuations: Land Exclusive of Structures and Improvements	Buildings and Other Structures	Machinery Permanently Attached to Real Estate	Total True and Full Value	Assessed Valuations: Rural: Homestead Up to $4,000 20%	Rural: Over $4,000 and Non-Homestead 33⅓%	All Other: Homestead Up to $4,000 25%	All Other: Over $4,000 and Non-Homestead 40%	Machinery Permanently Attached to Real Estate 33⅓%	Total Assessed Value	Total Amended Value as Equalized by the Board of Review	Final Equalized Value
							Acres / 100ths					Dollars	Dollars	Dollars	Dollars	Dollars	Dollars	Dollars	Dollars	Dollars	Dollars	Dollars	Dollars
1	Arthur & Alice R. Hildreth, Loren & Lydia Hildreth & Lawrence & Lola Fein (on undivd. ½ int. in each)		Lot 7 Sec 16-139-26 / W½ E.of 1/4 of Outlots					C-1	No	No	L	100	650		750		250				250		
2	Loren & Lydia Hildreth		E 50' of N 175' of "						"		L	51	300		351		117				117		
3	Lawrence & Lola Fein		E 50' of N 233' of "						"		C	51	1200		1251		417				417		
4	Theodore & Mildred Lawrence		E 481' of Outlots						"		L	102	1200		1302		434				434		
5	Alfred A. Harper		Outlots						No		L	50	250		300		100				100		
6	Marion & Manilla Coppock		25' Off on S6 corner "	6					"		R	31	200		231		77				77		
7	[illegible]		25' " on N6 " "	6					"		L	31	185		216		72				72		
8	~~Nathaniel E. Alexson~~		Outlot	D	Sec. N½		862		Yes		C	250	750 cabins 535	157	1535		250				407		
9	~~Marion & Manilla Coppock~~		N½ of Outlot	D			68		No		L	42			42		14				14		
10	~~Willard & Ella L. Lawson~~		Outlot	E			160		"		C	100	734		834		278				278		
11	" " "		Outlot	F			980		Yes		R	60			60	12					12		
12	" " "		Outlot	J			990		"		R	60			60	12					12		
13	" " "		Outlot	H			930		"		R	60			60	12					12		
14																							
15																							
16																							
17																							
18																							
19																							
20																							
							48.96					988	6004		6992	193	2009				2202		

Cass County, Minnesota, for Taxes for the Year 1954.

	Sold for Taxes	Valuations by School Districts as Equalized by Department of Taxation: District No. / Rate ... Mills	Tax Including State Homestead	State Tax on Non-Homestead	Special Taxes	Total Taxes		Paid	When Paid (Month Day Year)	Number of Receipt	March Settlement 1955	June Settlement 1955	Penalty	November Settlement 1955	Penalty	Collections to First Monday in January 1956	Penalty	Delinquent on First Monday in January 1956	Total Delinquent Tax and Penalty	Remarks
		Dollars	Dollars	Dollars	$ cts.	$ cts.					$ cts.	$ cts.	$ cts.	$ cts.	$ cts.	$ cts.	$ cts.	$ cts.	$ cts.	
1		260	5430	130		5560	1	PAID IN FULL 2nd Half Paid	MAY 16 1955 / MAY 31 1955	5416 / 7774		2780 / 2780								
2		117	2542	62		2604	2	PAID IN FULL	MAY 31 1955	7775		2604								
3		157	3258	78 80		3336	3	Part Paid / Balance Paid	MAY 16 1955 / AUG 25 1955	5415 / 12742		1336		836						Pen. on 1st half 59.86 Abated; Pen. on 1st half 59.38
		Abate. #650.	44	2 18		42														
4		167	3628	86 80		3714	4	Part Paid / Balance Paid	MAY 16 1955 / JUL 26 1955	5413 / 15854		3500		214						
		Abate. #650.	434	226		4652														
5		100	2172	52		2224	5	PAID IN FULL	MAR 26 1955	4792		2224								
6		77	1672	40		1712	6									1212		1883		
7		72	1564	38		1602	7	PAID IN FULL	MAY 31 1955	8077		1602								
8		H 157 250	8840	130 65		8970	8	Part Paid / Balance Paid	MAY 31 1955 / NOV 16 1955											
9		14	304	08 04		312	9	Part Paid / Balance Paid	MAY 31 1955 / NOV 16 1955											
10		278	6038	146 76		6184	10	Part Paid / Balance Paid	MAY 31 1955 / NOV 16 1955	8078		7967				8279		662		
11		H 12	260			260	11	Balance Paid Jointly	NOV 19 1955	16095 16096										
12		H 12	260			260	12	Balance Paid Jointly	NOV 19 1955											
13		H 12	260			260	13	Balance Paid Jointly	NOV 19 1955											
14							14													
15							15													
16							16													
17							17													
18							18													
19							19													
20							20													
		H 1913 2009 2202	47826	1050		48876						25757		1050		8279		1212		11878 Abate

Assessment Roll and Tax List of Real Property in the Crooked Lake of , Cass County, Minnesota, for Taxes for the Year 1954.

Form 5C (54) 50,000—DAYTON COMPANY, MINNEAPOLIS

*Indicate Type of Property: R-Residential, C-Commercial, I-Industrial, U-Utility, F-Farm

	IN WHOSE NAME ASSESSED	TO WHOM TRANSFERRED	DESCRIPTION OF PROPERTY: Subdivision	Sec. or Lot	Town or Block	Rng	Number of Acres of Land: Acres	Mills	No. School District	Indicate Homestead Yes or No	Indicate Agricultural Yes or No	* Indicate Type of Property	TRUE AND FULL VALUATIONS: LAND Exclusive of Structures and Improvements	BUILDINGS and Other Structures	MACHINERY Permanently Attached to Real Estate	TOTAL True and Full Value	ASSESSED VALUATIONS: RURAL: Homestead Up to $1,000 20%	RURAL: Over $1,000 and Non-Homestead 33⅓%	ALL OTHER: Homestead Up to $1,000 25%	ALL OTHER: Over $1,000 and Non-Homestead 40%	ALL OTHER: MACHINERY Permanently Attached to Real Estate 33⅓%	TOTAL ASSESSED VALUE	Total Assessed Value as Equalized by the Board of Review	FINAL EQUALIZED VALUE
													Dollars	Dollars	Dollars	Dollars	Dollars	Dollars	Dollars	Dollars	Dollars	Dollars	Dollars	Dollars
			(Lots 2-3-4-7-8-9-10 of SE¼ Sec. 35 & Lots 6, Sec. 35-134-26) (Block 1, Lots 1-38, Block 2 & 3 in Ruthan's Dup)																					
1																								
2	Andrew Simus			39	2				6-1	no	w	T	36			36		12				12		
3	Lake Shores Improvement Co.			40						"	"	T	36			36		12				12		
4	" " " "			41						"	"	T	36			36		12				12		
5	Jerome M & Pearl G Ives			42						"	"	T	36			36		12				12		
6	Jerome Ives			43						"	"	R	36	375		411		137				137		
7	Jerome M & Pearl G Ives			44						"	"	T	36			36		12				12		
8	Florence Cunningham & Minnie N Olson			45						"	"	R	36	99		135		45				45		
9										"	"													
10																								
11	Severin & Eleanor Chmielewski			1	4					no	"	L	30			30		10				10		
12	" " "			2						"	"	L	30	180		210		70				70		
13	George K. Lowry			3						"	"	L	30			30		10				10		
14	" "			4						"	"	L	30			30		10				10		
15	" "			5						"	"	L	30			30		10				10		
16	" "			6						"	"	L	30			30		10				10		
17	Harvey C & Anna L. Thaemert			7						"	"	L	35	250		285		95				95		
18	" " "			8						"	"	L	30			30		10				10		
19	Stephen C & Mabel L. LaGrange			9						"	"	L	30			30		10				10		
20	State of Minnesota			10																				
													587	904		1491		497				497		

	SOLD FOR TAXES	VALIDATIONS BY SCHOOL DISTRICTS AS EQUALIZED BY DEPARTMENT OF TAXATION: District No. ..... Rate ..... Mills	District No. ..... Rate ..... Mills	District No. ..... Rate ..... Mills	District No. ..... Rate ..... Mills	District No. ..... Rate ..... Mills	District No. ..... Rate ..... Mills	Tax including State Homestead ..... Mills	State Tax on Non-Homestead 5.75 Mills	SPECIAL TAXES	TOTAL TAXES		PAID	WHEN PAID (Month Day Year)	Number of Receipt	March Settlement 1955	June Settlement 1955	Penalty	November Settlement 1955	Penalty	Collections to First Monday in January 1956	Penalty	Delinquent on First Monday in January 1956	Total Delinquent Tax and Penalty	REMARKS
		Dollars	Dollars	Dollars	Dollars	Dollars	Dollars	$ cts.	$ cts.	$ cts.	$ cts.					$ cts.	$ cts.	$ cts.	$ cts.	$ cts.	$ cts.	$ cts.	$ cts.	$ cts.	
1												1													
2		12						230	06		236	2	PAID IN FULL	JAN 24 1954	113	236									
3	SOLD FOR TAXES	12						230	06		236	3										236			
4	SOLD FOR TAXES	12						230	06		236	4										236			
5		12						230	06		236	5	PAID IN FULL	MAY 31 1955			236								
6		137						2684	72		2756	6	PAID IN FULL	MAY 31 1955	8173		2756								
7		12						230	06		236	7	PAID IN FULL	MAY 31 1955			236								
8		45						864	24		888	8	PAID IN FULL	MAY 31 1955	8173		888								
9												9													
10												10													
11		10						192	06		198	11	PAID IN FULL	MAY 31 1955			198								
12		90						1346	36		1382	12	PAID IN FULL	MAY 31 1955	8152		1382								
13		10						192	06		198	13	PAID IN FULL	AUG 10 1955											
14		10						192	06		198	14	PAID IN FULL	AUG 10 1955	8313				792						
15		10						192	06		198	15	PAID IN FULL	AUG 10 1955											
16		10						192	06		198	16	PAID IN FULL	AUG 10 1955											
17		95						1826	50		1876	17	PAID IN FULL	MAY 31 1955	8183		1876								
18		10						192	06		198	18	PAID IN FULL	MAY 31 1955			198								
19		10						192	06		198	19	PAID IN FULL	MAY 31 1955	8119		198								
20												20													
		479						9164	254		9418					236	7918		792			472			

Assessment Roll and Tax List of Real Property in the Town of Crooked Lake, Cass County, Minnesota, for Taxes for the Year 1954.

*Indicate Type of Property: R - Residential, C - Commercial, I - Industrial, U - Utility, F - Farm

Form 5C (34) WILLIS-DUFF COMPANY, MINNEAPOLIS

	IN WHOSE NAME ASSESSED	TO WHOM TRANSFERRED	DESCRIPTION OF PROPERTY: Subdivision	Sec. or Lot	Town or Block	Rng.	Number of Acres of Land	No. School District	Indicate non-resident Tax ✓ No	Indicate delinquent Tax ✓ No	Indicate Type of Property*	TRUE AND FULL VALUATIONS: Land Exclusive of Structures and Improvements	Buildings and Other Structures	Machinery Permanently Attached to Real Estate	Total True and Full Value	ASSESSED VALUATIONS: Rural: Homestead Up to $1,000 20%	Rural: Over $1,000 and Non-Homestead 33⅓%	All Other: Homestead Up to $1,000 25%	All Other: Over $1,000 and Non-Homestead 40%	All Other: Machinery Permanently Attached to Real Estate 33⅓%	Total Assessed Value	Total Assessed Value as Equalized by the Board of Review	Final Equalized Value
							Acres 100ths					Dollars	Dollars	Dollars	Dollars	Dollars	Dollars	Dollars	Dollars	Dollars	Dollars	Dollars	Dollars
1	Dorothy & Gordon P. Carlson		Longville Acres Roosevelt Trails	11	4			6	170	Cap	L	20			20		10				10		
2	~~Tom Duffy~~ State of Minnesota			12					"	"	L	30			30		10				10		
3	E. A. Ruttger & John Frederick Jenson			13					"	"	L	30			30		10				10		
4	Oswald Sandeen			14					"	"	L	30			30		10				10		
5	Arthur L. Moses			15					"	"	L	30	75		105		35				35		
6	Clarence B. & Cecelia E. Johnson			16			42		"	"	L	30	180		210	42					42		
7	" " "			17					"	"	R	30	275		305	61					61		
8	" " "			18					"	"	R	30	85		115	23					23		
9	Esther A. McDill			19			70		"	"	L	30			30		10				10		
10	Clarence B. & Cecelia E. Johnson			20					"	"	L	30			30		10				10		
11	" " "			21					"	"	L	30			30		10				10		
12	Hilda Valla			22					"	"	L	30	120		150		50				50		
13	Joseph & Cecilia Malek			23					"	"	L	30	279		309		103				103		
14	" " "			24					"	"	L	30			30		10				10		
15	~~Wesley Yvonne M. Hemming~~ Thomas A. & Bernice Lee Tyson			25					"	"	L	30			30		10				10		
16	" "			26			70		"	"	L	32	100		132		44				44		
17	" "			27					"	"	L	30			30		10				10		
18	George Vincent Hoover			28					"	"	L	30			30		10				10		
19	~~Dederick J. Marshall~~ Samuel Markell			29					"	"	L	30			30		10				10		
20	" "			30					"	"	L	30			30		10				10		
												602	1114		1716	126	662				788		

Cass County, Minnesota, for Taxes for the Year 1954.

	SOLD FOR TAXES	Valuations by School Districts as Equalized by Department of Taxation: District No. 1 Rate 12 Mills	District No. ..... Rate ..... Mills	District No. ..... Rate ..... Mills	District No. ..... Rate ..... Mills	District No. ..... Rate ..... Mills	District No. ..... Rate ..... Mills	Tax including State Homestead ..... Mills	State Tax on Non-Homestead 5.5 Mills	Special Taxes	Total Taxes		Paid	When Paid (Month Day Year)	Number of Receipt	March Settlement 1955	June Settlement 1955	Penalty	November Settlement 1955	Penalty	Collections to First Monday in January 1956	Penalty	Delinquent on First Monday in January 1956	Total Delinquent Tax and Penalty	Remarks
		Dollars	Dollars	Dollars	Dollars	Dollars	Dollars	$ cts.	$ cts.	$ cts.	$ cts.					$ cts.	$ cts.	$ cts.	$ cts.	$ cts.	$ cts.	$ cts.	$ cts.	$ cts.	
1	SOLD FOR TAXES	10						192	06		198	1	PAID IN FULL	AUG 2 1955	4675				198	03					
2	SOLD FOR TAXES	(10)	out 1955					192	06		198	2	Forfeited	11-15-55											1.98 Cancelled
3		10						192	06		198	3	PAID IN FULL	MAY 31 1955	7463		198								
4		10						192	06		198	4	PAID IN FULL	AUG 1 1955	9880				198	03					
5		35						672	18		690	5	PAID IN FULL	MAY 31 1955	1166		690								
6		N 30						808			808	6	2nd Half Paid 1st Half Paid 2nd Half Paid	OCT 18 1955 MAY 31 1955 OCT 18 1955	11134		404		404						
7		N 61						1172			1172	7	1st Half Paid 2nd Half Paid	MAY 31 1955 OCT 18 1955	11171		586		586						
8		N 23						442			442	8	1st Half Paid 2nd Half Paid	MAY 31 1955 OCT 18 1955			221		221						
9		10						192	06		198	9	PAID IN FULL	APR 11 1955	4997		198								
10		10						192	06		198	10	1st Half Paid 2nd Half Paid	MAY 31 1955 OCT 18 1955	6171		198		198						
11		10						192	06		198	11	1st Half Paid 2nd Half Paid	MAY 31 1955 OCT 18 1955	11134										
12		50						962	26		988	12	PAID IN FULL	MAY 31 1955	8161		988								
13	SOLD FOR TAXES	103						1980	54		2034	13											2034	2237	
14	SOLD FOR TAXES	10						192	06		198	14											198	218	
15		10						192	06		198	15	PAID IN FULL	MAY 31 1955											
16		44						846	22		868	16	PAID IN FULL	MAY 31 1955	8114		1264								
17		10						192	06		198	17	PAID IN FULL	MAY 31 1955	8140		198								
18		10						192	06		198	18	PAID IN FULL	MAY 31 1955											
19		10						192	06		198	19	PAID IN FULL	MAY 31 1955	8117		198								
20		10						192	06		198	20	PAID IN FULL	MAY 31 1955			198								
		# 126 362 488						9378	198		9576						5341		1805				2232		1.98 Cancel

Assessment Roll and Tax List of Real Property in the Town of Crystal Lake

Cass County, Minnesota, for Taxes for the Year 1954.

Form-SC (54) with-Sale Deed, unmarkable

*Indicate Type of Property: R-Residential, C-Commercial, I-Industrial, U-Utility, F-Farm

In Whose Name Assessed	To Whom Transferred	Description of Property: Subdivision (Pingalla & Bros. Roosevelt Trails)	Sec. or Lot	Town or Block	Reg.	Number of Acres of Land: Acres	Hdths	No. School District	Indicate Homestead Yes or No	*Indicate Type of Property	Land Exclusive of Structures and Improvements	Buildings and Other Structures	Machinery Permanently Attached to Real Estate	Total True and Full Value	Rural: Homestead Up to $1,000 20%	Rural: Over $1,000 and Non-Homestead 33⅓%	All Other: Homestead Up to $1,000 25%	All Other: Over $1,000 and Non-Homestead 40%	All Other: Machinery Permanently Attached to Real Estate 33⅓%	Total Assessed Value	Total Assessed Value Equalized by the Board of Review	Final Equalized Value
											Dollars	Dollars	Dollars	Dollars	Dollars	Dollars	Dollars	Dollars	Dollars	Dollars	Dollars	Dollars
~~Frederick J. Marsh~~ Samuel Marshall			31	4				6-1	no	"	L	30			30		10			10		
" " "			32						"	"	L	30			30		10			10		
~~Thomas L. Marshall~~			33						"	"	L	30			30		10			10		
~~Little Shore Improvement Co.~~			34						"	"	L	30			30		10			10		
" " " " "			35						"	"	L	30			30		10			10		
C. A. Krueger	Thomas L. Marshall		36						no	"	L	30	120		150		50			50		
~~Little Shore Improvement Co.~~			37						"	"	L	30			30		10			10		
" " " " "			38						"	"	L	30			30		10			10		
Little Shore Improvement Co.			1	5					"	"	T	30			30		10			10		
George K. Lowry			2						no	"	T	30			30		10			10		
Clarence B. & Cecelia E. Johnson			3						yes	"	R	20	70		90	18				18		
Joseph B. & Viola E. Walk			4						no	"	T	36			36		12			12		
Carl Adolph Krueger			5						"	"	T	30			30		10			10		
~~John Lowry~~	State of Minnesota		1	6					no	"	T	30			30		10			10	Forfeited	
" "	State of Minnesota		2						"	"	T	30			30		10			10	Forfeited	
~~Harold & Eva~~ Nordquist			3						"	"	T	30			30		10			10		
George & Manda Gunnstrom			4						"	"	T	30			30		10			10		
Anton Robert & Esther J. Anderson			5						"	"	T	30			30		10			10		
												426	190		756	18	252			270		
												426			1182		252			270		

Sold for Taxes	Validations by School Districts as Equalized by Department of Taxation: District No. 6-1 Dollars	Rate 21 Mills Dollars	District No.... Rate..... Mills Dollars	District No.... Rate..... Mills Dollars	District No.... Rate..... Mills Dollars	District No.... Rate..... Mills Dollars	Tax including State Homestead ....Mills	State Tax on Non-Homestead 5.23 Mills	Special Taxes	Total Taxes	Paid	When Paid: Month Day Year	Number of Receipt	March Settlement 1955	June Settlement 1955	Penalty	November Settlement 1955	Penalty	Collections to First Monday in January 1956	Penalty	Delinquent on First Monday in January 1956	Total Delinquent Tax and Penalty	Remarks
	Dollars	Dollars	Dollars	Dollars	Dollars	Dollars	$ cts.	$ cts.	$ cts.	$ cts.				$ cts.	$ cts.	$ cts.	$ cts.	$ cts.	$ cts.	$ cts.	$ cts.	$ cts.	
1		10					192	06		198	1	PAID IN FULL MAY 31 1955			198								
2		10					192	06		198	2	PAID IN FULL MAY 31 1955			198								
3		10					192	06		198	3	PAID IN FULL MAY 31 1955	8117		198								
4		10					192	06		198	4	PAID IN FULL MAY 31 1955			198								
5		10					192	06		198	5	PAID IN FULL MAY 31 1955			198								
6		50					962	26		988	6	PAID IN FULL FEB 10 1955	7269	988									
7		10					192	06		198	7	PAID IN FULL MAY 31 1955	8117		198								
8		10					192	06		198	8	PAID IN FULL MAY 31 1955			198								
9 SOLD FOR TAXES		10					192	06		198	9										198		
10		10					192	06		198	10	PAID IN FULL AUG 10 1955	5313				198						
11	4 18						346			346	11	1st Half Paid MAY 31 1955 / 2nd Half Paid OCT 17 1955	8171 / 4434		173		173						
12 SOLD FOR TAXES		12					230	06		236	12										236		
13		10					192	06		198	13	FEB 10 1955 PAID IN FULL	7269	198									
14											14												
15											15												
16											16												
17											17												
18 SOLD FOR TAXES		10					192	06		198	18	Part Paid MAY 31 1955	8168		100		98				198		
19		10					192	06		198	19	Balance Paid AUG 1 1955 / 1st Half Paid MAY 31 1955	4128 / 8171		99		99						
20		10					192	06		198	20	2nd Half Paid SEP 3 1955	4651										
	4 18	192					4034	110		4144				1188	1758		568				1122		
		21																					

Form SC-(54) with-have forum, minerals

Assessment Roll and Tax List of Real Property in the Town of Crookston Lake, Cass County, Minnesota, for Taxes for the Year 1954.

*Indicate Type of Property: R-Residential, C-Commercial, I-Industrial, U-Utility, F-Farm

	In Whose Name Assessed	To Whom Transferred	Description of Property: Subdivision	Sec. or Lot	Town. or Block	Rng	Number of Acres of Land: Acres	1000ths	No. School District	Indicate Homestead by No	Indicate Agricultural by No	* Indicate type Property	True and Full Valuations: Land Exclusive of Structures and Improvements	Buildings and Other Structures	Machinery Permanently Attached to Real Estate	Total True and Full Value	Assessed Valuations: Rural: Homestead Up to $1,000 20%	Rural: Over $1,000 and Non-Homestead 33⅓%	All Other: Homestead Up to $1,000 25%	All Other: Over $1,000 and Non-Homestead 40%	Machinery Permanently Attached to Real Estate 33⅓%	Total Assessed Value	Total Assessed Value as Equalized by the Board of Review	Final Equalized Value
													Dollars	Dollars	Dollars	Dollars	Dollars	Dollars	Dollars	Dollars	Dollars	Dollars	Dollars	Dollars
	State of Minnesota			6	6				61															
2	Roy Nelson		Pingalale Bros. Roosevelt Trails	7						no	"	I	21			21		7				7		
3	Jessie Loots			8						"	"	I	21			21		7				7		
4																								
5																								
6	Ruth E. Huntley			17						no	"	I	24			24		8				8		
7	Bear Ridge Land Co			2						"	"	I	24			24		8				8		
8																								
9																								
10	Irvin L. & Myrtle J. Arnold			18						no	"	I	33			33		11				11		
11	Leo Marcks			21						"	"	I	30			30		10				10		
12	George & Eleanor Green			3						"	"	I	30			30		10				10		
13	Benjamin L. & Marissa L. Cunff			4						"	"	I	30			30		10				10		
14	Lake Shore Improvement Co.			5						"	"	I	39			39		13				13		
15	" " "			6						"	"	I	39			39		13				13		
16	" " "			7						"	"	I	42			42		14				14		
17																								
18																								
19	Ruth Huntley			17						no	"	L	32	100		132		44				44		
20	Bear Ridge Land Co			2						"	"	L	30			30		10				10		
													396	100		496		165				165		

Auditor's Plat of Lake Washburn Outlots — The Narrows

Pingalale Bros. Roosevelt Trails

	Sold for Taxes	Valuations by School Districts as Equalized by Department of Taxation: District No. 61 Rate 42 Mills	District No. ..... Rate ..... Mills	District No. ..... Rate ..... Mills	District No. ..... Rate ..... Mills	District No. ..... Rate ..... Mills	District No. ..... Rate ..... Mills	Tax including State Homestead ..... Mills	State Tax on Non-Homestead 5.5 Mills	Special Taxes	Total Taxes	Paid	When Paid	Number of Receipt	March Settlement 1955	June Settlement 1955	Penalty	November Settlement 1955	Penalty	Collections to First Monday in January 1956	Penalty	Delinquent on First Monday in January 1956	Total Delinquent Tax and Penalty	Remarks
		Dollars	Dollars	Dollars	Dollars	Dollars	Dollars	$ cts.	$ cts.	$ cts.	$ cts.		Month Day Year		$ cts.	$ cts.	$ cts.	$ cts.	$ cts.	$ cts.	$ cts.	$ cts.	$ cts.	
1																								
2		7						134	04		138	PAID IN FULL	MAY 31 1955	119		138								
3		7						134	04		138	PAID IN FULL	MAY 31 1955	158		138								
4																								
5																								
6	SOLD FOR TAXES	8						154	04		158											158		
7	SOLD FOR TAXES	8						154	04		158											158		
8																								
9																								
10		11						212	06		218	PAID IN FULL	MAY 31 1955	800		218								
11	SOLD FOR TAXES	10						192	06		198											198		
12	SOLD FOR TAXES	10						192	06		198											198		
13		10						192	06		198	PAID IN FULL	MAY 31 1955	8180		198								
14		13						250	06		256	PAID IN FULL	MAY 31 1955	159		256								
15	SOLD FOR TAXES	13						250	06		256											256		
16	SOLD FOR TAXES	14						270	08		278											278		
17																								
18																								
19		44						846	22		868											868 955		
20	SOLD FOR TAXES	10						192	06		198											198		
		166						3172	88		3260					948						2312		

Roosevelt Sch — Pingalale Bros. Lake Roosevelt Narrows — Brown's Addition Lake — Ionian Heights — Roosevelt Lake — Ionian Heights

Assessment Roll and Tax List of Real Property in the Town of Crookston Twp

Cass County, Minnesota, for Taxes for the Year 1954.

Form SC (54) WILLIAMS CORP., MINNEAPOLIS

*Indicate Type of Property: R - Residential, C - Commercial, I - Industrial, U - Utility, F - Farm

	In Whose Name Assessed	To Whom Transferred	Description of Property: Subdivision	Sec. or Lot	Town or Block	Reg.	Number of Acres of Land (Acres / 100ths)	No. School District	Indicate Homestead Yes or No	Indicate Agricultural Yes or No	*Indicate Type of Property	True and Full Valuations: Land Exclusive of Structures and Improvements (Dollars)	Buildings and Other Structures (Dollars)	Machinery Permanently Attached to Real Estate (Dollars)	Total True and Full Value (Dollars)	Assessed Valuations: Rural: Homestead Up to $1,000 20% (Dollars)	Rural: Over $1,000 and Non-Homestead 33⅓% (Dollars)	All Other: Homestead Up to $1,000 25% (Dollars)	All Other: Over $1,000 Non-Homestead 40% (Dollars)	All Other: Machinery Permanently Attached to Real Estate 33⅓% (Dollars)	Total Assessed Value (Dollars)	Total Assessed Value as Equalized by the Board of Review (Dollars)	Final Equalized Value (Dollars)
			Dingdale Bros. Roosevelt Trails																				
1	Herbert & Dora M. Larson			3	9			61	no	yes	L	30	240		270		90				90		
2	Lea Mercier			4					"	"	L	40	131		171		57				57		
3	George & Eleanor Haen			5					"	"	L	39			39		13				13		
4	Benjamin R. & Norissa R. Cailff			6					"	"	L	39			39		13				13		
5	Lake Shore Improvements Co			7					"	"	L	39			39		13				13		
6	" " " "			8					"	"	L	39			39		13				13		
7	" " " "			9					"	"	L	39			39		13				13		
8	George D. & Esther K. Aldrich			10					"	"	L	39			39		13				13		
9	" " "			11					"	"	L	39			39		13				13		
10	Carl O. & Ruth A. Anderson			12					"	"	L	46	200		246		82				82		
11	~~Thomas Hans Aspa~~ Lawrence J. + Ella J. Gough			13					"	"	L	52	200		252		84				84		
12	Stella K. Dollner			14					yes	"	L	60			60	12					12		
13	" "			15					"	"	L	60	250		310	62					62		
14	" "			16					"	"	L	50			50	10					10		
15																							
16																							
17	Mary Agnes Lebesta				1	10			yes	"	R	50	15		65	13					13		
18	" "			2					"	"	R	60	90		150	30					30		
19	Harold & Verta Nordquist			3					no	"	L	48			48		16				16		
20	Elmer H. & Irva Nordquist			4					yes	"	R	75	250		325	65					65		
												844	1326		2170	192	424				616		

Add for to Plat of Lake Washburn Outlots — The Narrows

Dingdale Bros. Roosevelt Trails

Validations by School Districts as Equalized by Department of Taxation

	Sold for Taxes	District No. ..... Rate ..... Mills (Dollars)	District No. Rate 41.5 Mills (Dollars)	District No. ..... Rate ..... Mills (Dollars)	District No. ..... Rate ..... Mills (Dollars)	District No. ..... Rate ..... Mills (Dollars)	District No. ..... Rate ..... Mills (Dollars)	Tax including State Homestead ..... Mills ($ cts.)	State Tax on Non-Homestead 5.5 Mills ($ cts.)	Special Taxes ($ cts.)	Total Taxes ($ cts.)		Paid	When Paid (Month Day Year)	Number of Receipt	March Settlement 1955 ($ cts.)	June Settlement 1955 ($ cts.)	Penalty ($ cts.)	November Settlement 1955 ($ cts.)	Penalty ($ cts.)	Collections to First Monday in January 1956 ($ cts.)	Penalty ($ cts.)	Delinquent on First Monday in January 1956 ($ cts.)	Total Delinquent Tax and Penalty ($ cts.)	Remarks
1			90					1730	46		1776	1	PAID IN FULL	MAY 31 1955	1028		1776								
2	PAID IN FULL TAXES		57					1096	30		1126	2											1126		
3	SOLD FOR TAXES		13					250	06		256	3											256		
4			13					250	06		256	4	PAID IN FULL	MAY 31 1955	1189		256								
5			13					250	06		256	5	PAID IN FULL	MAY 31 1955	1159		256								
6	SOLD FOR TAXES		13					250	06		256	6											256		
7	SOLD FOR TAXES		13					250	06		256	7											256		
8			13					250	06		256	8	PAID IN FULL	MAY 31 1955			256								
9			13					250	06		256	9	PAID IN FULL	MAY 31 1955	1113		256								
10			82					1576	42		1618	10	PAID IN FULL	MAY 31 1955	1160		1618								
11			84					1614	44		1658	11	PAID IN FULL	APR 13 1955	4901		1658								
12		H	12					230			230	12	PAID IN FULL	MAY 31 1955			230								
13		H	62					1192			1192	13	PAID IN FULL	MAY 31 1955	1120		1192								
14		H	10					192			192	14	PAID IN FULL	MAY 31 1955			192								
15												15													
16												16													
17		H	13					250			250	17	PAID IN FULL	MAY 31 1955	1054		826								
18		H	30					576			576	18	PAID IN FULL	MAY 31 1955											
19	SOLD FOR TAXES		16					308	08		316	19											316		
20		H	65					1250			1250	20	PAID IN FULL	MAY 31 1955	1151		1250								
		H	1819																						
			420																						
			61																						
								11764	212		11976						9764						2210		

Roosevelt Sub — Dingdale Bros. Lake Roosevelt Shores — Dingdale Bros. Lake Roosevelt Addition — Iowana Heights — Iowana Heights Roosevelt Lake

Assessment Roll and Tax List of Real Property in the Town of Crystal Lake, Cass County, Minnesota, for Taxes for the Year 1954.

Form SC (54) Sec. 5, Sec. 6, Sec. 7, Sec. 8

*Indicate Type of Property: R-Residential, C-Commercial, I-Industrial, U-Utility, F-Farm

	In Whose Name Assessed	To Whom Transferred	Description of Property: Subdivision	Sec. or Lot	Town or Block	Rng	Number of Acres of Land: Acres	100ths	No. School District	Indicate Homestead Yes or No	Indicate Agricultural Yes or No	*Indicate Type Property	True and Full Valuations: Land Exclusive of Structures Improvements	Buildings and Other Structures	Machinery Permanently Attached to Real Estate	Total True and Full Value	Assessed Valuations: Rural: Homestead Up to $1,000 20%	Rural: Over $1,000 and Non-Homestead 33⅓%	All Other: Homestead Up to $1,000 25%	All Other: Over $1,000 and Non-Homestead 40%	Machinery Permanently Attached to Real Estate 33⅓%	Total Assessed Value	Total Assessed Value as Equalized by the Board of Review	Final Equalized Value
			Dingdale Bros. Roosevelt Trails										Dollars	Dollars	Dollars	Dollars	Dollars	Dollars	Dollars	Dollars	Dollars	Dollars	Dollars	Dollars
1	Raymond J. Nordquist			5	10				6-1	no	yes	L	24			24		8				8		
2	" "			6						"	"	L	24			24		8				8		
3	Anton Robert & Esther J. Anderson			7						"	"	L	51			51		17				17		
4	Katherine Martindell & Delia J. Allen			8						"	"	L	50	121		171		57				57		
5	Roy Nelson			9						yes	"	R	60	150		210	42					42		
6	Jesse Hoots			10						no	"	L	33			33		11				11		
7																								
8																								
9	Tom F. Cropser			1	11					no	"	L	33			33		11				11		
10	Lee F. & Florence Buckley ½, Ethel Buckley ½			2						"	"	L	33			33		11				11		
11	Clark L. Simmons & Stewart W. Buckley			3																				
	State of Minnesota																							
12	Jacob D. & Nellie Carter			4						yes	"	L	30			30	6					6		
13	Arthur S. Blund			5						no	"	L	30			30		10				10		
14	" "			6						"	"	L	36	180		216		72				72		
15	Geo. H. & Christine M. Lindgren			7						"	"	L	35	400		435		145				145		
16	Roy L. Oppegard			8						no	"	L	36			36		12				12		
17	John L. Lubah			9						"	"	L	36			36		12				12		
18	Floyd M. & Anna M. DeBle			10						"	"	L	36	150		186		62				62		
19	" " "			11						"	"	L	36			36		12				12		
20	Gladys M. & Guy Smith			12						"	"	L	36			36		12				12		
													412	1001		1420	48	460				508		

Validations by School Districts as Equalized by Department of Taxation

	Sold for Taxes	District No. ..... Rate ..... Mills	District No. ..... Rate ..... Mills	District No. ..... Rate ..... Mills	District No. ..... Rate ..... Mills	District No. ..... Rate ..... Mills	District No. ..... Rate ..... Mills	Tax including State Homestead ..... Mills	State Tax on Non-Homestead 5.2 Mills	Special Taxes	Total Taxes	Paid	When Paid	Number of Receipt	March Settlement 1955	June Settlement 1955	Penalty	November Settlement 1955	Penalty	Collections to First Monday in January 1956	Penalty	Delinquent on First Monday in January 1956	Total Delinquent Tax and Penalty	Remarks
		Dollars	Dollars	Dollars	Dollars	Dollars	Dollars	$ cts.	$ cts.	$ cts.	$ cts.		Month Day Year		$ cts.	$ cts.	$ cts.	$ cts.	$ cts.	$ cts.	$ cts.	$ cts.	$ cts.	
1	SOLD FOR TAXES		8					154	04		158											158		
2	SOLD FOR TAXES		8					154	04		158											158		
3			19					326	08		334	Balance Paid	SEP 29 1955	15151										
4			59					1096	30		1126	1st Half Paid	MAY 31 1955	8052		182		152						
5		H	42					808			808	PAID IN FULL	MAY 31 1955	8113		112								
6			11					212	06		218	PAID IN FULL	MAY 31 1955	8091		808								
7												PAID IN FULL	MAY 31 1955	8158		218								
8																								
9			11					212	06		218	PAID IN FULL	MAY 31 1955	8156		218								
10			11					212	06		218	PAID IN FULL	MAY 31 1955	8197		218								
11			No Tax for 1954																					
12		H	6					116			116	PAID IN FULL	MAY 31 1955	8192		116								
13			10					192	06		148	PAID IN FULL	MAY 31 1955	8082		1620								
14			72					1384	38		1422	PAID IN FULL	MAY 31 1955											
15			145					2788	76		2864	PAID IN FULL	FEB 10 1955	1267	2864									
16			12					230	06		236	PAID IN FULL	MAY 31 1955	8163		236								
17			12					230	06		236	PAID IN FULL	MAY 31 1955	8199		236								
18			62					1192	32		1224	PAID IN FULL	FEB 21 1955		1224									
19			12					230	06		236	PAID IN FULL	FEB 21 1955	2538	236									
20	SOLD FOR TAXES		12					230	06		236											236		
		H	48																					
			460					9766	249		10006				4364	4978		152				552		
			508																					

Assessment Roll and Tax List of Real Property in the Town of Crookston Lake, Cass County, Minnesota, for Taxes for the Year 1954.

*Indicate Type of Property: R-Residential, C-Commercial, I-Industrial, U-Utility, F-Farm

Form SC (54) Will have Stamp, Minnesota

	In Whose Name Assessed	To Whom Transferred	Description of Property: Subdivision	Sec. or Lot	Town or Block	Rng	Number of Acres of Land: Acres	100ths	No. School District	Indicate Homestead Tax or No	Indicate Agricultural Tax or No	* Indicate Type of Property	True and Full Valuations: Land Exclusive of Structures and Improvements	Buildings and Other Structures	Machinery Permanently Attached to Real Estate	Total True and Full Value	Assessed Valuations: Rural: Homestead Up to $4,000 20%	Rural: Over $4,000 and Non-Homestead 33⅓%	All Other: Homestead Up to $4,000 25%	All Other: Over $4,000 and Non-Homestead 40%	All Other: Machinery Permanently Attached to Real Estate 33⅓%	Total Assessed Value	Total Assessed Value as Equalized by the Board of Review	Final Equalized Value
			Douglas Bros. Roosevelt Trails										Dollars	Dollars	Dollars	Dollars	Dollars	Dollars	Dollars	Dollars	Dollars	Dollars	Dollars	Dollars
1	Geo. A. & Amanda C. Sundstrom			13	11				6-1	yes	yes	R	30	170		200	40					40		
	" " "			14							"	R	30	75		105	21					21		
	Arthur H. & Christ Iverson			15						no	"	L	50	250		300		100				100		
	Donna Terry, Uele Rhoades & Le Roy Cote		C Parts of	16						"	"	L	50	220		270		90				90		
5	Arthur N. & Eva Gillmer		N " "	16						no	"	L	50	574		624		208				208		
6	Bertha Caccari			17	11					"	"	L	75	150		225		75				75		
7	Odin & Lida Christopherson			18						"	"	L	80	190		270		90				90		
8	Thomas & Inga Hove			19						no				99		99						99		
9	Erick & Carol B. Hove			20						yes	"	R	60	270		429	66	33				124		
10	Delmar & Geniece Rockshaw			21						no	"	L	125	575 / 446	no change	327 / 321		124				124		
11										yes	"	L	30	700		730	146					146		
12																								
13	Norman O. & Alice C. Drobson			1	12					no	"	T	30			30		10				10		
14	" " "			2						"	"	T	30			30		10				10		
15	Jacob H. Carter			3						yes	"	R	30	150		180	36					36		
16	Fernando & Theresa Leach		100' x 200' road x 403.6' in light being N. 2 acres of	3						no	"	T	30			30		10				10		
	Lawrence N. Ohnesorge & Fern Nelson			4						yes	"	R	30	50		80	16					16		
	Robert H. & Grace M. Melbradt			5						no	"	T	30			30		10				10		
	Anna C. Larson, Lauralee of Lauralee Larson			6						"	"	T	30	27		57		19				19		
	~~Bertha N. Hanson~~ Dale E. & Vivian R. Herman			7						"	"	T	33			33		11				11		
													522	3172		3695	326	990				1316		

Douglas Bros. Roosevelt Trails

Audior's Plat of Lake Washburn Outlots

The Narrows

Douglas Bros. Roosevelt Trails

Cass County, Minnesota, for Taxes for the Year 1954.

	Sold for Taxes	Valuations by School Districts as Equalized by Department of Taxation: District No. ..... Rate ..... Mills	District No. ..... Rate ..... Mills	District No. ..... Rate ..... Mills	District No. ..... Rate ..... Mills	District No. ..... Rate ..... Mills	District No. ..... Rate ..... Mills	Tax including State Homestead ..... Mills	State Tax on Non-Homestead J.P. Mills	Special Taxes	Total Taxes		Paid	When Paid: Month Day Year	Number of Receipt	March Settlement 1955	June Settlement 1955	Penalty	November Settlement 1955	Penalty	Collections to First Monday in January 1956	Penalty	Delinquent on First Monday in January 1956	Total Delinquent Tax and Penalty	Remarks
		Dollars	Dollars	Dollars	Dollars	Dollars	Dollars	$ cts.	$ cts.	$ cts.	$ cts.					$ cts.	$ cts.	$ cts.	$ cts.	$ cts.	$ cts.	$ cts.	$ cts.	$ cts.	
1		H 40						768			768	1	Part Paid / Balance Paid	MAY 31 1955 / AUG 1 1955	6988		1022		100						
2		H 21						404			404	2	Part Paid / Balance Paid	MAY 31 1955 / AUG 1 1955	4979										
3		100						1922	52		1974	3	PAID IN FULL	FEB 7 1955	4733	1974									
4		90						1730	46		1776	4	PAID IN FULL	MAY 31 1955	8623		1776								
5		208						3998	108		4106	5	PAID IN FULL	MAY 31 1955	8621		4106								
6		75						1442	40		1482	6	PAID IN FULL	MAY 31 1955	8187		1482								
7		90						1730	46		1776	7	PAID IN FULL	MAY 31 1955	8477		1776								
8		H 66 / 33						1902	18		1920	8	PAID IN FULL / PAID IN FULL	MAY 31 1955 / MAY 31 1955	8741 / 8744		1920 / 2448								
9		124						2384	64		2448	9													
10		H 146						2806			2806	10	PAID IN FULL	MAY 31 1955	8604		2806								
11												11													
12												12													
13		10						192	06		198	13	2nd Half Paid / 1st Half Paid	OCT 31 1955 / MAY 31 1955	15013		198		198						
14		10						192	06		198	14	2nd Half Paid / 1st Half Paid	OCT 31 1955 / MAY 31 1955	8876										
15		H 36						642			642	15	PAID IN FULL	MAY 31 1955	8992		642								
16		10						192	06		198	16	PAID IN FULL	MAY 31 1955			198								
17		H 16						308			308	17	PAID IN FULL	MAY 31 1955	8175		308								
18	SOLD FOR TAXES	10						192	06		198	18											198		
19		19						366	10		376	19	PAID IN FULL	MAY 31 1955	8112		376								
20	SOLD FOR TAXES	11						212	06		218	20	PAID IN FULL	MAY 31 1955	9632		218								
		H 326 / 990 / 1111						21432	414		21846					1274	19376		298				198		

Roosevelt Sch. / Douglas Bros. Lake Roosevelt Shores

Brown's Washburn Lake Addition

Lowery Heights / Roosevelt Lake

Assessment Roll and Tax List of Real Property in the Town of Crooked Lake

Form SC (51) UNIFORM STATE COMPANY, MINNEAPOLIS

*Indicate Type of Property: R-Residential, C-Commercial, I-Industrial, U-Utility, F-Farm

Crooked Lake — Roosevelt Trails

	In Whose Name Assessed	To Whom Transferred	Description of Property: Subdivision	Sec. or Lot	Town or Block	Rng	Number of Acres of Land: Acres	100ths	No. School District	Indicate Homestead Tax or No	Indicate Agricultural Tax or No	*Indicate Type of Property	True and Full Valuations: Land Exclusive of Structures and Improvements (Dollars)	Buildings and Other Structures (Dollars)	Machinery Permanently Attached to Real Estate (Dollars)	Total True and Full Value (Dollars)	Assessed Valuations — Rural: Homestead Up to $1,000 20% (Dollars)	Rural: Over $4,000 and Non-Homestead 33⅓% (Dollars)	All Other: Homestead Up to $1,000 25% (Dollars)	All Other: Over $1,000 Non-Homestead 40% (Dollars)	All Other: Machinery Permanently Attached to Real Estate 33⅓% (Dollars)	Total Assessed Value (Dollars)	Total Assessed Value as Equalized by the Board of Review (Dollars)	Final Equalized Value (Dollars)
1	R. M. & Olive Hersa			8	12				6-1	710	yes	R	33			33		11				11		
2	Angelo D. & Frank L. Brandenburg			4						"	"	R	33			33		11				11		
3																								
4																								
5	George A. Bloomquist			1	13					710	"	L	42			42		14				14		
6	John V. & Emily W. Scott			2						910	"	R	30	1300	28 change to garage & outbuilding	1330	246					246		
7	Norman O. & Alice E. Dwelson			3						710	"	L	33	70		33		11				11		
8	" " "			4						"	"	L	33			33		11				11		
9	" " "			5						710				300										
										910	110	C	30	750		1080	156	100				256		
10	Robert Stone Lake			6						710	yes	L	30			30		10				10		
11	Norman O. & Alice E. Dwelson			7						"	"	L	30			30		10				10		
12	Bernice M. Flowers			8						"	"	L	30			30		10				10		
13	" "			9						"	"	L	30			30		10				10		
14	" "			10						"	"	L	30			30		10				10		
15	Fernando & Theresa Leach			11						"	"	L	30			30		10				10		
16	Ole Rutger & John Frederick Jensen			12						"	"	L	30			30		10				10		
17	Russell & Clara A. Newman			13						"	"	L	30			30		10				10		
18	Gustav A. Fogelberg			14						"	"	L	30			30		10				10		
19	Gustaf A. & Hilda O. Fogelberg			15						"	"	L	30			30		10				10		
20	Clarence R. & Cecelia B. Johnson			16						"	"	L	30			30		10				10		
													414	2250		2814	402	268				670		

Audit for's Plat of Lake Washburn Outlots — The Narrows — Magnolia Bros. Roosevelt Trails

	Sold for Taxes	Valuations by School Districts as Equalized by Department of Taxation: District No. ..... Rate ..... Mills	District No. ..... Rate ..... Mills	District No. ..... Rate ..... Mills	District No. ..... Rate ..... Mills	District No. ..... Rate ..... Mills	Tax including State Homestead ..... Mills	State Tax on Non-Homestead ..... Mills	Special Taxes	Total Taxes		Paid	When Paid: Month Day Year	Number of Receipt	March Settlement 1955	June Settlement 1955	Penalty	November Settlement 1955	Penalty	Collections to First Monday in January 1956	Penalty	Delinquent on First Monday in January 1956	Penalty	Total Delinquent Tax and Penalty	Remarks
		Dollars	Dollars	Dollars	Dollars	Dollars	$ cts.	$ cts.	$ cts.	$ cts.					$ cts.	$ cts.	$ cts.	$ cts.	$ cts.	$ cts.	$ cts.	$ cts.	$ cts.	$ cts.	
1			11				212	06		218	1	PAID IN FULL	MAY 31 1955	8113		218									
2			11				212	06		218	2	PAID IN FULL	MAY 31 1955	8125		218									
3											3														
4											4														
5			14				270	08		278	5	PAID IN FULL	MAY 31 1955	8105		278									
6		H 246					4728			4728	6	PAID IN FULL	MAY 31 1955	8125		4728									
7			11				212	06		218	7	2nd Half Paid 1st Half Paid	OCT 31 1955 MAY 31 1955	15213		109		109							
8			11				212	06		218	8	2nd Half Paid 1st Half Paid	OCT 31 1955 MAY 31 1955	15213 8116		109		109							
9				H 156			5560	52		5612	9	2nd Half Paid 1st Half Paid	OCT 31 1955 MAY 31 1955			2806		2806							
10			10				192	06		198	10	PAID IN FULL	MAY 31 1955	8142		198									
11	SOLD FOR TAXES		10				192	06		198	11	2nd Half Paid 1st Half Paid	OCT 31 1955 MAY 31 1955	15213 8126		99		99							
12			10				192	06		198	12	PAID IN FULL	MAY 31 1955			198									
13			10				192	06		198	13	PAID IN FULL	MAY 31 1955	8116		198									
14			10				192	06		198	14	PAID IN FULL	MAY 31 1955			198									
15			10				192	06		198	15	PAID IN FULL	MAY 31 1955	8175		198									
16			10				192	06		198	16	PAID IN FULL	MAY 31 1955	7463		198									
17			10				192	06		198	17	PAID IN FULL	MAY 31 1955	8122		198									
18			10				192	06		198	18	PAID IN FULL	MAY 31 1955	8121		396									
19			10				192	06		198	19	PAID IN FULL	MAY 31 1955												
20			10				192	06		198	20	2nd Half Paid 1st Half Paid	OCT 16 1955 MAY 31 1955	16734 8171		99		99							
		H 246		H 156	402	TN	5560																		
		156			402		2958	150		13668						10446		3222							
		402			402		13218																		

Roosevelt Sch — Magnolia Bros. Lake Roosevelt Shores — Brown & Washburn Addition — Lowman Heights — Roosevelt Lake

Assessment Roll and Tax List of Real Property in the Town of Brookst Lake

*Indicate Type of Property: R-Residential, C-Commercial, I-Industrial, U-Utility, F-Farm

Form 5C (54) 10,000-5-54 50000M

	IN WHOSE NAME ASSESSED	TO WHOM TRANSFERRED		DESCRIPTION OF PROPERTY: SUBDIVISION	Sec. or Lot	Town or Block	Rng	Number of Acres of Land: Acres	100ths	No. School District	Indicate Homestead Yes or No	Indicate Agricultural Yes or No	* Indicate Type Property	TRUE AND FULL VALUATIONS: LAND Exclusive of Structures and Improvements	BUILDINGS and Other Structures	MACHINERY Permanently Attached to Real Estate	TOTAL True and Full Value	ASSESSED VALUATIONS: RURAL Homestead Up to $4,000 20%	RURAL Over $4,000 and Non-Homestead 33⅓%	ALL OTHER Homestead Up to $4,000 25%	ALL OTHER Over $4,000 and Non-Homestead 40%	MACHINERY Permanently Attached to Real Estate 33⅓%	TOTAL ASSESSED VALUE	Total Assessed Value as Equalized by the Board of Review	FINAL EQUALIZED VALUE
														Dollars	Dollars	Dollars	Dollars	Dollars	Dollars	Dollars	Dollars	Dollars	Dollars	Dollars	Dollars
				Brookst Bros. Roosevelt Trails																					
1	Edw. C. & Carroll D. Leonard				17	13				R-1	No		R	30			30		10				10		
2	Clark E. & Lloyd L. Danielson				18						"	"	R	36	120		156		52				52		
3	" " "				19						"	"	R	36	276		312		104				104		
4	Clark E. Danielson				20						"	"	R	36			36		12				12		
5	Robert H. Milbradt & Grace M. Milbradt				21						"	"	R	36	150		186		62				62		
6	Lake Shore Improvement Co.				22						No	"	R	36			36		12				12		
	State of Minnesota (cont. to Robert & Grace M. Milbradt)				23						"	"	R	36			36		12				12		
8	Joseph R. & Doris O. Williams				24						"	"	R	33			33		11				11		
9	" " "				25						"	"	R	36	150		186		62				62		
10	Russell Henry & Dorothy A. Henry				26						"	"	R	36	150		186		62				62		
11	Olav M. & Dagny P. Holtte				27						No	"	R	33			33		11				11		
12	~~Hartvig N. Herman~~ Dale E. & Vivian R. Herman				28						"	"	R	33	75		108		36				36		
13	" " " "				29						"	"	R	33			33		11				11		
14	Henrietta Thorn				30						No	"	R	33			33		11				11		
15	Fred A. Gran				31						"	"	R	36			36		12				12		
16	Fred A. & Marguerite A. Gran				32						"	"	R	36			36		12				12		
17	" " "				33						"	"	R	36			36		12				12		
18	" " "				34						"	"	R	36	201		237		79				79		
19	" " "				35						"	"	R	36			36		12				12		
20																									
														662	1122		1784		595				595		

	SOLD FOR TAXES	VALUATIONS BY SCHOOL DISTRICTS AS EQUALIZED BY DEPARTMENT OF TAXATION: District No. ..... Rate ..... Mills	District No. 2 Rate 40.4 Mills	District No. ..... Rate ..... Mills	District No. ..... Rate ..... Mills	District No. ..... Rate ..... Mills	District No. ..... Rate ..... Mills	Tax including State Homestead ..... Mills	State Tax on Non-Homestead 5.75 Mills	SPECIAL TAXES	TOTAL TAXES		PAID	WHEN PAID: Month	Day	Year	Number of Receipt	March Settlement 1955	June Settlement 1955	Penalty	November Settlement 1955	Penalty	Collections to First Monday in January 1956	Penalty	Delinquent on First Monday in January 1956	Penalty	Total Delinquent Tax and Penalty	REMARKS
		Dollars	Dollars	Dollars	Dollars	Dollars	Dollars	$ cts.	$ cts.	$ cts.	$ cts.								$ cts.	$ cts.	$ cts.	$ cts.	$ cts.	$ cts.	$ cts.	$ cts.	$ cts.	
1		10						192	06		198	1	PAID IN FULL	APR 11 1955			4751		198									
2		52						1000	28		1028	2	2nd Half Paid	OCT 31 1955					514		514							
													1st Half Paid	MAY 31 1955			8274											
3		104						1998	54		2052	3	2nd Half Paid	OCT 31 1955					1026		1026							
													1st Half Paid	MAY 31 1955			8136											
4		12						230	06		236	4	2nd Half Paid	OCT 31 1955					118		118							
													1st Half Paid	MAY 31 1955														
5	SOLD FOR TAXES	62						1192	32		1224	5													1224			
6	SOLD FOR TAXES	12						230	06		236	6													236			
7	Carl C.	12						230	06		236	7													236	~~260~~		
8		11						212	06		218	8	PAID IN FULL	MAY 31 1955			8150		218									
9		62						1192	32		1224	9	PAID IN FULL	MAY 31 1955					1224									
10		62						1192	32		1224	10	PAID IN FULL	MAY 31 1955			8174		1224									
11		11						212	06		218	11	PAID IN FULL	MAY 31 1955			8107		218									
12	SOLD FOR TAXES	36						692	18		710	12	PAID IN FULL	MAY 31 1955			8132		710									
13	SOLD FOR TAXES	11						212	06		218	13	PAID IN FULL	MAY 31 1955					218									
14		11						212	06		218	14	PAID IN FULL	MAY 31 1955			8130		218									
15		12						230	06		236	15	PAID IN FULL	MAY 31 1955														
16		12						230	06		236	16	PAID IN FULL	MAY 31 1955														
17		12						230	06		236	17	PAID IN FULL	MAY 31 1955			8137		2504									
18		79						1518	42		1560	18	PAID IN FULL	MAY 31 1955														
19		12						230	06		236	19	PAID IN FULL	MAY 31 1955														
20												20																
		595						11434	310		11744								8390		1658				1686			

Assessment Roll and Tax List of Real Property in the Town of Crooked Lake

Form SC (54) [illegible]

*Indicate Type of Property: R-Residential, C-Commercial, I-Industrial, U-Utility, F-Farm

Bingsdale Blvd Roosevelt Trails

	IN WHOSE NAME ASSESSED	TO WHOM TRANSFERRED		DESCRIPTION OF PROPERTY: SUBDIVISION	Sec. or Lot	Town or Block	Reg	Number of Acres of Land: Acres	100ths	No. School District	Indicate Homestead by Yes	Indicate Agricultural by Yes	*Indicate Type of Property	TRUE AND FULL VALUATIONS: LAND Exclusive of Structures and Improvements	BUILDINGS and Other Structures	MACHINERY Permanently Attached to Real Estate	TOTAL True and Full Value	ASSESSED VALUATIONS: RURAL: Homestead Up to $1,000 20%	Over $1,000 and Non-Homestead 33⅓%	ALL OTHER: Homestead Up to $1,000 25%	Over $1,000 and Non-Homestead 40%	MACHINERY Permanently Attached to Real Estate 33⅓%	TOTAL ASSESSED VALUE	Total Assessed Value as Equalized by the Board of Review	FINAL EQUALIZED VALUE
					Dollars									Dollars	Dollars	Dollars	Dollars	Dollars	Dollars	Dollars	Dollars	Dollars	Dollars	Dollars	Dollars
1	Robert Lee Foster				36	13				01	770	Y	L	34	230		264		88				88		
2	" "				37						"	"	L	36			36		12				12		
3	R.N. & Alice Yerpa				38						"	"	L	36			36		12				12		
4	" " "				39						"	"	L	46	224		264		88				88		
5	Hazel A. & Frank W. Brandenburg				40						"	"	L	36	21		57		19				19		
6																									
7																									
8	Rodney A. & Sadie H. Jackson				1	14					442	70	R	35	380		415	83					83		
9	" " "				2						710	"			240										
10	" " "				3						440	"	R	35			275	7	80				87		
11	Newell R. ~~Robert~~ Hubbard				4						440	"	T	35			35	7					7		
12	" " "				5						720	"	T	24			24		8				8		
13	Peter Hanson				6						"	"	T	24			24		8				8		
14											440	"	R	75	75		150	30					30		
15																									
16	Rodney A. & Sadie H. Jackson				1	15					440	"	L	30			30	6					6		
17	Edgar F. & Hortense E. Schmutzler				2						710	"	L	30	36		66		22				22		
18	" " "				3						"	"	L	34	200		234		78				78		
19	Christopher & Lillian Rasland				4						710	"	L	36			36		12				12		
20	Margaret Mae & Wm. Borkenhagen				5						"	"	L	36	120		156		52				52		
														576	1626		2202	132	479				612		

Audrey's Plat of Lake Washburn Outlots

Tingdale Bros. Roosevelt Trails

The Narrows

	SOLD FOR TAXES	VALUATIONS BY SCHOOL DISTRICTS AS EQUALIZED BY DEPARTMENT OF TAXATION: District No. ..... Rate ..... Mills	District No. 2-1 Rate 34 Mills	District No. ..... Rate ..... Mills	District No. 2-1 Rate 34 Mills	District No. ..... Rate ..... Mills	District No. ..... Rate ..... Mills	Tax including State Homestead	State Tax on Non-Homestead 2.7% Mills	SPECIAL TAXES	TOTAL TAXES		PAID	WHEN PAID: Month	Day	Year	Number of Receipt	March Settlement 1955	June Settlement 1955	Penalty	November Settlement 1955	Penalty	Collections to First Monday in January 1956	Penalty	Delinquent on First Monday in January 1956	Total Delinquent Tax and Penalty	REMARKS
		Dollars	Dollars	Dollars	Dollars	Dollars	Dollars	$ cts.	$ cts.	$ cts.	$ cts.			Month	Day	Year		$ cts.	$ cts.	$ cts.	$ cts.	$ cts.	$ cts.	$ cts.	$ cts.	$ cts.	
1	SOLD FOR TAXES		28					1692	46		1738	1	PAID IN FULL	MAY	16	1955	5649		1974								
2	SOLD FOR TAXES		12					230	06		236	2	PAID IN FULL	MAY	16	1955											
3			12					230	06		236	3	PAID IN FULL	MAY	31	1955	8113		236								
4			28					1692	46		1738	4	PAID IN FULL	MAY	31	1955			1738								
5			19					366	10		376	5	PAID IN FULL	MAY	31	1955	8135		376								
6												6															
7												7															
8				A	83			1802			1802	8	Part Paid	MAY	31	1955											
9				A	80			1890	42		1932	9	Balance Paid / Part Paid	SEP / MAY	29 / 31	1955 / 1955	8080 / 13615		1944		1942						
10				A	7			152			152	10	Balance Paid / Part Paid	SEP / MAY	29 / 31	1955 / 1955											
11			8					154	04		158	11	PAID IN FULL	APR	5	1955	4925		316								
12			8					154	04		158	12	PAID IN FULL	APR	5	1955											
13		A	30					576			576	13	PAID IN FULL	FEB	24	1955	2543	576									
14												14															
15												15															
16		A	6					116			116	16	1st Half Paid / 2nd Half Paid	MAY / SEP	31 / 26	1955 / 1955	8080 / 13615		58		58						
17			22					422	12		434	17	PAID IN FULL	FEB	28	1955		1974									
18			78					1500	40		1540	18	PAID IN FULL	FEB	28	1955	1746										
19			12					230	06		236	19	PAID IN FULL	MAY	31	1955	8131		236								
20			52					1000	28		1028	20	PAID IN FULL	FEB	28	1955	4491	1028									
		A	56	A	879	158	7a	3844																			
			393		64	490		8322	250		12456							3048	6878		70.00						
			43			61		12206																			

Roosevelt Sch. Tingdale Bros. Lake Roosevelt Shores

Bronx Washburn Addition Lake

Iowana Heights Roosevelt Lake

Assessment Roll and Tax List of Real Property in the Town of Crooked Lake

Form SC (54) 10-53—5000 COUNTY, MINNESOTA

*Indicate Type of Property: R-Residential, C-Commercial, I-Industrial, U-Utility, F-Farm

In Whose Name Assessed	To Whom Transferred	Description of Property: Subdivision	Sec. or Lot	Town or Block	Reg	Number of Acres of Land: Acres	100ths	Indicate Homestead by Yes or No	Indicate Agricultural by Yes or No	*Indicate Type of Property	True and Full Valuations: Land Exclusive of Structures and Improvements	Buildings and Other Structures	Machinery Permanently Attached to Real Estate	Total True and Full Value	Assessed Valuations: Rural: Homestead Up to $4,000 20%	Rural: Over $4,000 but Not Over Homestead 33⅓%	All Other: Homestead Up to $1,000 25%	All Other: Over $4,000 and Non-Homestead 40%	Machinery Permanently Attached to Real Estate 33⅓%	Total Assessed Value	Total Assessed Value as Equalized by the Board of Review	Final Equalized Value
		Tenghalb Bros. Roosevelt Trails									Dollars	Dollars	Dollars	Dollars	Dollars	Dollars	Dollars	Dollars	Dollars	Dollars	Dollars	Dollars
Henry L. & Mae De Moules		1	6	15				No	Wp	L	33	180		213		71			71			
Midland Natl. Life Ins. Co. Appl.		2	7					"	"	L	33			33		11			11			
Geo. D. & Esther J. Richards		3	8					"	"	L	33	150		183		61			61			
" "		4	9					"	"	L	30			30		10			10			
Emma Flowers & Bronice Flowers Shane		5	10					"	"	L	33			33		11			11			
Wm. J. Kault		6	11					"	"	L	33			33		11			11			
" "		7	12					"	"	L	33			33		11			11			
Niels & Myrtle L. Nedergaard		8	13					No	"	L	33			33		11			11			
Eli C. Martin		9	14					Yes	"	R	35	200		235	47				47			
C. C. Martin		10	15					Yes	"	R	30	60		90	18				18			
Geo. E. Diedrich		11	16					No	"	L	31	230		261		87			87			
John H. Lundquist & Mae S. Lundquist		17						Yes	No	R	30	265		295	59				59			
" " " "		13	18					No	Wp	L	33	150		183		61			61			
Edward A. Mitham		14	19					"	"	L	33			33		11			11			
Victor E. Johnson		15	20					"	"	L	33			33		11			11			
Carrie Ella Christner		16	21					"	No	L	30			30		10			10			
" " "		17	22					"	"	L	30			30		10			10			
" " "		18	23					No	"	L	32	490		522		174			174			
Frank D. & Bernice Hayda		19	24					"	Wp	L	33			33		11			11			
" " "		20	25					"	"	L	33	240		273		91			91			
											684	1965		2649	124	663			787			

Cass County, Minnesota, for Taxes for the Year 1954.

Sold for Taxes	Valuations by School Districts as Equalized by Department of Taxation: District No. 2 Rate 142 Mills	District No.	District No.	District No. 2	District No.	District No.	Tax including State Homestead	State Tax on Non-Homestead 5.22 Mills	Special Taxes	Total Taxes		Paid	When Paid: Month	Day	Year	Number of Receipt	March Settlement 1955	June Settlement 1955	Penalty	November Settlement 1955	Penalty	Collections to First Monday in January 1956	Penalty	Delinquent on First Monday in January 1956	Total Delinquent Tax and Penalty	Remarks
	Dollars	Dollars	Dollars	Dollars	Dollars	Dollars	$ cts.	$ cts.	$ cts.	$ cts.							$ cts.	$ cts.	$ cts.	$ cts.	$ cts.	$ cts.	$ cts.	$ cts.	$ cts.	
1		71					1364	38		1402	1	PAID IN FULL	FEB 2	1	1955	2527	1402									
2		11					212	06		218	2	PAID IN FULL	OCT 3	1	1955	9915				218	03					
3		61					1172	32		1204	3	PAID IN FULL	MAY 3	1	1955	8099		1204								
4		10					142	06		148	4	PAID IN FULL	MAY 3	1	1955			148								
5		11					212	06		218	5	PAID IN FULL	MAY 3	1	1955	8106		218								
6		11					212	06		218	6	PAID IN FULL	MAY 3	1	1955	8155		218								
7		11					212	06		218	7	PAID IN FULL	MAY 3	1	1955			218								
8		11					212	06		218	8	PAID IN FULL	MAY 3	1	1955	8169		218								
9	H 41						904			904	9	PAID IN FULL	MAY 3	1	1955	8126		904								
10	H 18						346			346	10	PAID IN FULL	MAY 3	1	1955			346								
11		87					1672	46		1718	11	PAID IN FULL	MAY 3	1	1955	8167		1718								
12			N 59				1282			1282	12	PAID IN FULL	MAY 3	1	1955	8184		1282								
13		61					1172	32		1204	13	PAID IN FULL	MAY 3	1	1955			1204								
14		11					212	06		218	14	PAID IN FULL	MAY 3	1	1955	8177		218								
15 SOLD FOR TAXES		11					212	06		218	15													218		
16			10				218	06		224	16	PAID IN FULL	MAY 3	1	1955			224								
17			10				218	06		224	17	PAID IN FULL	MAY 3	1	1955	8195		224								
18			174				3780	90		3870	18	PAID IN FULL	MAY 3	1	1955			3870								
19		11					212	06		218	19													218	240	
20		91					1750	48		1798	20													1798		
	H 52	46	H 594	124	720		5498																			
		44		1414	665		10268	352		16118							1402	12264		218				2234		
		54		2.5	75		15766																			

Roosevelt Sch
Tenghalb Bros-Lake Roosevelt Shores
Bronk & Kaufman Lake Addition
Towns Heights
Lower Tenghalb Roosevelt Lake
The Narrows
Audt's Plat of Lake Washburn Outlots
Tenghalb Bros. Roosevelt Lake

Assessment Roll and Tax List of Real Property in the Town of Crooked Lake

Cass County, Minnesota, for Taxes for the Year 1954.

Form 3C (34) BILLIG-BATES COMPANY, MINNEAPOLIS

*Indicate Type of Property: R-Residential, C-Commercial, I-Industrial, U-Utility, F-Farm

	Name	Subdivision	Sec. or Lot	Town or Block	Rng	Acres	100ths	No. School District	Indicate Residential Tax Yes or No	Indicate Agricultural Tax Yes or No	*Indicate Type of Property	Land Exclusive of Structures and Improvements	Buildings and Other Structures	Machinery Permanently Attached to Real Estate	Total True and Full Value	Rural: Homesteads Up to $1,000 20%	Rural: Over $1,000 and Non-Homesteads 33⅓%	All Other: Homesteads Up to $1,000 25%	All Other: Over $1,000 and Non-Homesteads 40%	Machinery Permanently Attached to Real Estate 33⅓%	Total Assessed Value	Total Assessed Value as Equalized by the Board of Review	Final Equalized Value
												Dollars	Dollars	Dollars	Dollars	Dollars	Dollars	Dollars	Dollars	Dollars	Dollars	Dollars	Dollars
1	Geo. & Ella Bank & Ben Ringdahl Bros.	Roosevelt Trails	26	15				61	Yes		L	24			24		8				8		
2	Leonard J. & Bertha J. Durand	" " "	27						"		L	31	470		501		167				167		
3	Philip B. Fitz & Laura A. Fales		28						"		L	30	162		192		64				64		
4	" " " "		29						"		L	30			30		10				10		
5																							
6																							
7	John J. Swing		1	16					Yes		L	30			30		10				10		
8	" "		2	16					"		L	30			30		10				10		
9	" "		3						"		L	30			30		10				10		
10																							
11																							
12	Elsie & Stella Schmidt		1	17					Yes		L	30			30	6					6		
13	" " "		2						"		R	30	565		595	119					119		
14	Niels & Myrtle L. Nielsgaard		3						Yes		T	15			15		5				5		
15	Niels & Myrtle Lowell Nielsgaard		4						"		T	15			15		5				5		
16	" " "		5						"		T	30			30		10				10		
17	John A. & Mae A. Lundquist		6						Yes		R	30			30	6					6		
18	Carl & Ella Ehrsperger		7						Yes		T	30			30		10				10		
19	Leonard J. & Bertha J. Durand		8						"		T	30			30		10				10		
20																							
												415	1197		1612	131	319				450		

Valuations by School Districts as Equalized by Department of Taxation

	Sold for Taxes	District No. 2 Rate ..... Mills	District No. 2 Dollars	District No. 0.1 Rate 9.1 Mills	District No. 0.1 Dollars	District No. ..... Rate ..... Mills	District No. ..... Dollars	District No. ..... Rate ..... Mills	District No. ..... Dollars	Tax including State Homestead ..... Mills	State Tax on Non-Homestead 5.25 Mills	Special Taxes	Total Taxes	Paid	When Paid Month	Day	Year	Number of Receipt	March Settlement 1955	June Settlement 1955	Penalty	November Settlement 1955	Penalty	Collections to Five Months in January 1956	Penalty	Delinquent on First Monday in January 1956	Total Delinquent Tax and Penalty	Remarks
			Dollars	Dollars	Dollars	Dollars	Dollars	Dollars	Dollars	$ cts.	$ cts.	$ cts.	$ cts.						$ cts.	$ cts.	$ cts.	$ cts.	$ cts.	$ cts.	$ cts.	$ cts.	$ cts.	
1				8						1.54	04		1.58	1st Half Paid	MAY	31	1955			79		79						
2				167						32.10	88		32.98	2nd Half Paid	OCT	31	1956	7809		164.9		164.9						
3				64						12.30	34		12.64	PAID IN FULL	MAY	31	1955	0215										
4				10						1.92	06		1.98	PAID IN FULL	MAY	31	1955	8188		12.64								
5																				1.98								
6																												
7				10						1.92	06		1.98	1st Half Paid	MAY	31	1955											
														2nd Half Paid	OCT	25	1956											
8				10						1.92	06		1.98	1st Half Paid	MAY	31	1955	14593										
														2nd Half Paid	OCT	25	1956	1187		2.97		2.97						
9				10						1.92	06		1.98	1st Half Paid	MAY	31	1955											
														2nd Half Paid	OCT	25	1956											
10																												
11																												
12			H	6						1.16			1.16	1st Half Paid	MAY	31	1955											
														2nd Half Paid	OCT	22	1955	8102		1.202		1.202						
13			H	119						22.88			22.88	1st Half Paid	MAY	31	1955											
														2nd Half Paid	OCT	22	1955	14481										
14				5						.96	02		.98	PAID IN FULL	MAY	31	1955											
15				5						.96	02		.98	PAID IN FULL	MAY	31	1955	8169		3.94								
16				10						1.92	06		1.98	PAID IN FULL	MAY	31	1955											
17			H	6						1.16			1.16	PAID IN FULL	MAY	31	1955	7014		1.16								
18				10						1.92	06		1.98	PAID IN FULL	MAY	31	1955	7195		1.98								
19				10						1.92	06		1.98	1st Half Paid	MAY	31	1955	7107		.99								
														2nd Half Paid	OCT	31	1955	6315				.99						
20																												
			H	131						86.50	1.72		88.22							54.96		38.26						
				319																								
				450																								

Assessment Roll and Tax List of Real Property in the Town of Crooked Lake, Cass County, Minnesota, for Taxes for the Year 1954.

Form SC-154 (Rev. 5-1-54) 10-53 (Rev. 5-1-54) 50,000 copies

*Indicate Type of Property: R-Residential, C-Commercial, I-Industrial, U-Utility, F-Farm

	IN WHOSE NAME ASSESSED	TO WHOM TRANSFERRED	DESCRIPTION OF PROPERTY: SUBDIVISION	Sec. or Lot	Town or Block	Rng	Number of Acres of Land: Acres	100ths	No. School District	Indicate Homestead Tax w Ho	Indicate Total Tax w No	*Indicate Type of Property	TRUE AND FULL VALUATIONS: LAND Exclusive of Structures and Improvements	BUILDINGS and Other Structures	MACHINERY Permanently Attached to Real Estate	TOTAL True and Full Value	ASSESSED VALUATIONS: RURAL: Homestead Up to $1,000 20%	Over $1,000 and Non-Homestead 33⅓%	ALL OTHER: Homestead Up to $1,000 25%	Over $1,000 and Non-Homestead 40%	MACHINERY Permanently Attached to Real Estate 33⅓%	TOTAL ASSESSED VALUE	Total Assessed Value as Equalized by the Board of Review	FINAL EQUALIZED VALUE
													Dollars	Dollars	Dollars	Dollars	Dollars	Dollars	Dollars	Dollars	Dollars	Dollars	Dollars	Dollars
			Dingdale Bros Roosevelt Smiles																					
1	John E. Holmquist			1	18				6-1		No	S	24			24		8				8		
2	" "			2							"	L	24			24		8				8		
3	" "			3							"	L	24			24		8				8		
4	Elmer & Lennice V. Kurth			4							"	L	24			24		8				8		
5	" " "			5							"	L	30	99		129		43				43		
6	Arthur E. & Ella K. Baldwin			6							No	L	30	132		162		54				54		
7	" " "			7							"	L	24			24		8				8		
8	" " "			8							"	L	24			24		8				8		
9	Isaac J. Rice			9							"	L	24			24		8				8		
10	Ludvig M. Rice			10							"	L	24			24		8				8		
11	Sigfund J. Bakken			11							"	L	24			24		8				8		
12																								
13																								
14	Frank E. & Helen M. Glassen			1	14						No	S	30			30		10				10		
15	State of Minnesota			2							"	T												
16	Jennie L. Omeson			3							No	S	33			33		11				11		
17																								
18																								
19	Henry Holgren			1	20						No	L	27			27		9				9		
20	" "			2							"	L	24			24		8				8		
													342	231		573		207				207		

	SOLD FOR TAXES	VALUATIONS BY SCHOOL DISTRICTS AS EQUALIZED BY DEPARTMENT OF TAXATION: District No. 2-1 Rate 42.1 Mills	District No. ..... Rate ..... Mills	District No. ..... Rate ..... Mills	District No. ..... Rate ..... Mills	District No. ..... Rate ..... Mills	Tax Including State Homestead ..... Mills	State Tax on Non-Homestead 5.7 Mills	SPECIAL TAXES	TOTAL TAXES		PAID	WHEN PAID Month Day Year	Number of Receipt	March Settlement 1955	June Settlement 1955	Penalty	November Settlement 1955	Penalty	Collections to First Monday in January 1956	Penalty	Delinquent on First Monday in January 1956	Total Delinquent Tax and Penalty	REMARKS
		Dollars	Dollars	Dollars	Dollars	Dollars	Dollars	$ cts.	$ cts.	$ cts.					$ cts.	$ cts.	$ cts.	$ cts.	$ cts.	$ cts.	$ cts.	$ cts.	$ cts.	
1		8					154	04		158	1	PAID IN FULL	MAY 31 1955			4 77								
2		8					154	04		158	2	PAID IN FULL	MAY 31 1955	8157										
3		8					154	04		158	3	PAID IN FULL	MAY 31 1955											
4		8					154	04		158	4	PAID IN FULL	FEB 16 1955	4932		1 58								
5		43					836	22		848	5	PAID IN FULL	FEB 16 1955			8 48								
6		54					1038	28		1066	6	PAID IN FULL	MAY 31 1956											
7		8					154	04		158	7	PAID IN FULL	MAY 31 1955	6587		1 382								
8		8					154	04		158	8	PAID IN FULL	MAY 31 1955											
9	SOLD FOR TAXES	8					154	04		158	9											1 58		
10	SOLD FOR TAXES	8					154	04		158	10											1 58		
11		8					154	04		158	11	PAID IN FULL	MAY 31 1955	8170		1 58								
12											12													
13											13													
14		10					142	06		148	14	PAID IN FULL	FEB 3 1955	512	1 48									
15											15													
16	SOLD FOR TAXES	11					212	06		218	16	PAID IN FULL	MAY 31 1955	8170		2 18								
17											17													
18											18													
19		9					172	04		176	19	PAID IN FULL	MAY 31 1955	8157		1 76								
20		8					154	04		158	20	PAID IN FULL	MAY 31 1955			1 58								
		209					3980	106		4086					1 48	35 72						3 16		

Assessment Roll and Tax List of Real Property in the Town of Brookst Lake, Cass County, Minnesota, for Taxes for the Year 1954.

Form SC (54) WILLIS-GUTE COMPANY, MINNEAPOLIS

*Indicate Type of Property: R-Residential, C-Commercial, I-Industrial, U-Utility, F-Farm

	In Whose Name Assessed	To Whom Transferred	Description of Property: Subdivision	Sec. or Lot	Town or Block	Reg	Number of Acres of Land: Acres	100ths	No. School District	Indicate Homestead Tax w No	Indicate Agricultural Tax w No	Indicate Type of Property	True and Full Valuations: Land Exclusive of Structures and Improvements (Dollars)	Buildings and Other Structures (Dollars)	Machinery Permanently Attached to Real Estate (Dollars)	Total True and Full Value (Dollars)	Assessed Valuations — Rural: Homestead Up to $4,000 20% (Dollars)	Rural: Over $4,000 and Non-Homestead 33⅓% (Dollars)	All Other: Homestead Up to $4,000 25% (Dollars)	All Other: Over $4,000 and Non-Homestead 40% (Dollars)	Machinery Permanently Attached to Real Estate 33⅓% (Dollars)	Total Assessed Value (Dollars)	Total Assessed Value Equalized by the Board of Review (Dollars)	Final Equalized Value (Dollars)
			Triangle Bros. Roosevelt Trails																					
	Robert M. Eutenauer & Arnold J. Schwankle (Each undivided 1/2 joint)			3	20				4-1	no		L	30			30		10				10		
	Chas. Hamann		2	4						"	"	L				24		8				8		
	Louis L. Fritz & Lucille A. Fritz		3	5						"	"	L	30			30		10				10		
	Louis L. Fritz & Arthur Schaefer & Harvey Fuller (each undivided 1/3 joint)		6							"	"	L	30			30		10				10		
	Guy E. & Francis L. Belduc		5	7						"	"	L	30			30		10				10		
	Edward J. Stoelkowski		6	8						no	"	L	30	102		132		44				44		
	Lake Shore Improvement Co.		7	9						"	"	L	24			24		8				8		
	" " "		8	10						"	"	L	24			24		8				8		
	Jos. Fabrecht		9	11						"	"	L	24			24		8				8		
	Ed. & Carroll D. Lemmel		10	12						"	"	L	24			24		8				8		
	Knute Holeter		11	13						"	"	L	24			24		8				8		
	" "		12	14						no	"	L	30	165		195		66				66		
	" "		13	15						"	"	L	24			24		8				8		
	~~[illegible]~~ Glenn E. Mechelke		14	16																				
	Frank & Julia Miller		15	17						no	"	L	24			24		8				8		
	Donald Fritz		16	18						"	"	L	30			30		10				10		
	Thomas Grock & Edith A. Carlson		17	19						"	"	L	30			30		10				10		
	Mark P. Mattisson		18	20						"	"	L	30			30		10				10		
	D. H. & Lydia A. Marton		19	21						"	"	L	30			30		10				10		
			20																					
													402	270		672		254				254		

Triangle Bros. Roosevelt Lake Shores

Audit Co's Plat of Lake Washburn Outlots

Triangle Bros. Roosevelt Lake Shores

	Sold for Taxes	Valuations by School Districts as Equalized by Department of Taxation: District No. 2-1 No. ..... Rate ..... Mills	District No. ..... Rate ..... Mills	District No. ..... Rate ..... Mills	District No. ..... Rate ..... Mills	District No. ..... Rate ..... Mills	Tax Including State Homestead ..... Mills	State Tax on Non-Homestead 5.78 Mills	Special Taxes	Total Taxes		Paid	When Paid (Month Day Year)	Number of Receipt	March Settlement 1955	June Settlement 1955	Penalty	November Settlement 1955	Penalty	Collections to First Monday in January 1956	Penalty	Delinquent on First Monday in January 1956	Total Delinquent Tax and Penalty	Remarks
		Dollars	Dollars	Dollars	Dollars	Dollars	$ cts.	$ cts.	$ cts.	$ cts.					$ cts.	$ cts.	$ cts.	$ cts.	$ cts.	$ cts.	$ cts.	$ cts.	$ cts.	
1		10					192	06		198	1	PAID IN FULL	MAY 31 1955	8154		198								
2	SOLD FOR TAXES	8					154	04		158	2	PAID IN FULL	SEP 15 1955	3552				158						
3		10					192	06		198	3	PAID IN FULL	MAY 31 1955			198								
4		10					192	06		198	4	PAID IN FULL	MAY 31 1955	8185		198								
5		10					192	06		198	5	PAID IN FULL	MAY 31 1955	8147		198								
6	SOLD FOR TAXES	44					846	22		868	6											868		
7		8					154	04		158	7	PAID IN FULL	MAY 31 1955	8184		158								
8		8					154	04		158	8	PAID IN FULL	MAY 31 1955	8144		158								
9	SOLD FOR TAXES	8					154	04		158	9											158		
10		8					154	04		158	10	PAID IN FULL	APR 11 1955	4857		158								
11		8					154	04		158	11	PAID IN FULL	MAY 31 1955			158								
12		66					1268	34		1302	12	PAID IN FULL	MAY 31 1955	8162		1302								
13		8					154	04		158	13	PAID IN FULL	MAY 31 1955			158								
14											14													
15		8					154	04		158	15	PAID IN FULL	MAY 31 1955	8086		158								
16		10					192	06		198	16	PAID IN FULL	MAY 31 1955	8134		198								
17		10					192	06		198	17	PAID IN FULL	MAY 31 1955	8174		198								
18		10					192	06		198	18	PAID IN FULL	MAY 31 1955	8183		198								
19		10					192	06		198	19	PAID IN FULL	MAY 31 1955	7422		198								
20											20													
		254					4882	136		5018						3834		158				1026		

Roosevelt Sch. Triangle Bros. Lake Roosevelt Shores

Brown's Heights Addition Lake

Iowana Heights Roosevelt Lake

Assessment Roll and Tax List of Real Property in the Town of Crooked Lake, Cass County, Minnesota, for Taxes for the Year 1954.

Form 5C (54) 50,000-5x10 BOSART, SUNDSVALL

*Indicate Type of Property: R - Residential, C - Commercial, I - Industrial, U - Utility, F - Farm

	IN WHOSE NAME ASSESSED	TO WHOM TRANSFERRED	DESCRIPTION OF PROPERTY: SUBDIVISION	Sec. or Lot	Town or Block	Rng	Number of Acres of Land: Acres	100ths	No. School District	Indicate Homestead Tax or No	Indicate Agricultural Tax or No	Indicate Type of Property	TRUE AND FULL VALUATIONS: LAND Exclusive of Structures and Improvements	BUILDINGS and Other Structures	MACHINERY Permanently Attached to Real Estate	TOTAL True and Full Value	ASSESSED VALUATIONS: RURAL: Homestead Up to $4,000 20%	(Over $4,000 and Non-Homestead) 33⅓%	ALL OTHER: Homestead Up to $4,000 25%	(Over $4,000 and Non-Homestead) 40%	MACHINERY Permanently Attached to Real Estate 33⅓%	TOTAL ASSESSED VALUE	Total Assessed Value as Equalized by the Board of Review	FINAL EQUALIZED VALUE
			Pingdale Bros. Roosevelt Trails										Dollars	Dollars	Dollars	Dollars	Dollars	Dollars	Dollars	Dollars	Dollars	Dollars	Dollars	Dollars
1	Gilbert Larson & Gunhild Larson			22	50				61	no	yes	L	30			30		10				10		
2	" " " "			23						"	"	L	30			30		10				10		
3	Jennie L. Arneson			24						"	"	L	30			30		10				10		
4	" "			25						"	"	L	30			30		10				10		
5	Walter Melvin Schramm			26						"	"	L	30			30		10				10		
6	" " "			27						no	"	L	32	130		162		54				54		
7	State of Minnesota	St. Melvin & Louis L. Schramm		28																				
8	Dorothy A. & Russell Swan			29						yes	"	R	30			30	6					6		
9	" " "			30						"	"	R	30			30	6					6		
10	" " "			31						"	"	R	30	170		200	40					40		
11	Ida Roussin			32						no	"	L	30			30		10				10		
12	Herbert A. & Pearl A. Mielson			33						"	"	L	30			30		10				10		
13	Bear Ridge Land Co.			34						"	"	L	30			30		10				10		
14	Harry A. & Alma E. Yoke			35						"	"	L	30			30		10				10		
15	" " "			36						"	"	L	30			30		10				10		
16	" " "			37						no	"	L	30	150		180		60				60		
17	Jessie Hooter			38						"	"	L	30			30		10				10		
18	Bear Ridge Land Co.			39						"	"	L	24			24		8				8		
19	Lee A. Osgood & Eulah L. Osgood			40						"	"	L	27			27		9				9		
20	Ernest Dunham			41						"	"	L	28	50		78		26				26		
													561	500		1061	52	267				319		

Cass County, Minnesota, for Taxes for the Year 1954.

	SOLD FOR TAXES	VALUATIONS BY SCHOOL DISTRICTS AS EQUALIZED BY DEPARTMENT OF TAXATION: District No. ..... Rate ..... Mills	District No. ..... Rate ..... Mills	District No. ..... Rate ..... Mills	District No. ..... Rate ..... Mills	District No. ..... Rate ..... Mills	District No. ..... Rate ..... Mills	Tax including State Homestead ..... Mills	State Tax on Non-Homestead 5.77 Mills	SPECIAL TAXES	TOTAL TAXES		PAID	WHEN PAID Month Day Year	Number of Receipt	March Settlement 1955	June Settlement 1955	Penalty	November Settlement 1955	Penalty	Collections to First Monday in January 1956	Penalty	Delinquent on First Monday in January 1956	Total Delinquent Tax and Penalty	REMARKS
		Dollars	Dollars	Dollars	Dollars	Dollars	Dollars	$ cts.	$ cts.	$ cts.	$ cts.					$ cts.	$ cts.	$ cts.	$ cts.	$ cts.	$ cts.	$ cts.	$ cts.	$ cts.	
1			10					1.92	06		1.98	1	PAID IN FULL	MAY 25 1955	6668		3.96								
2			10					1.92	06		1.98	2	PAID IN FULL	MAY 25 1955											
3	SOLD FOR TAXES		10					1.92	06		1.98	3	PAID IN FULL	MAY 31 1955	7470		3.96								
4	SOLD FOR TAXES		10					1.92	06		1.98	4	PAID IN FULL	MAY 31 1955											
5			10					1.92	06		1.98	5	PAID IN FULL	MAY 31 1955	6115		1.98								
6			54					10.38	28		10.66	6	PAID IN FULL	MAY 31 1955											
7												7													
8		H	6					1.16			1.16	8	PAID IN FULL	MAY 31 1955			1.16								
9		H	6					1.16			1.16	9	PAID IN FULL	MAY 31 1955	5108		1.16								
10		H	40					7.68			7.68	10	PAID IN FULL	MAY 31 1955			7.68								
11			10					1.92	06		1.98	11	PAID IN FULL	MAY 31 1955	8116		1.98								
12			10					1.92	06		1.98	12	PAID IN FULL	MAY 31 1955	8161		1.98								
13	SOLD FOR TAXES		10					1.92	06		1.98	13											1.98		
14			10					1.92	06		1.98	14	PAID IN FULL	MAY 31 1955	8189		1.98								
15			10					1.92	06		1.98	15	PAID IN FULL	MAY 31 1955											
16			60					11.54	32		11.86	16	PAID IN FULL	MAY 31 1955											
17			10					1.92	06		1.98	17	PAID IN FULL	MAY 31 1955	8158		1.98								
18	SOLD FOR TAXES		8					1.54	04		1.58	18											1.58		
19			9					1.72	04		1.76	19	PAID IN FULL	MAY 31 1955	8182		1.76								
20			26					5.00	14		5.14	20	PAID IN FULL	MAY 31 1955	8172		5.14								
		H	53 / 265					61.30	1.48		62.78						59.22						3.56		

Assessment Roll and Tax List of Real Property in the Town of Crooked Lake, Cass County, Minnesota, for Taxes for the Year 1954.

*Indicate Type of Property: R-Residential, C-Commercial, I-Industrial, U-Utility, F-Farm

Form SC (54) [illegible]

	In Whose Name Assessed	To Whom Transferred	Description of Property: Subdivision	Sec. or Lot	Town or Block	Rng	Acres	100ths	No. School District	Indicate Homestead Yes or No	Indicate Agricultural Yes or No	* Indicate Type of Property	True and Full Valuations: Land Exclusive of Structures and Improvements	Buildings and Other Structures	Machinery Permanently Attached to Real Estate	Total True and Full Value	Assessed Valuations: Rural: Homestead Up to $1,000 20%	Rural: Over $1,000 Homestead 33⅓%	All Other: Homestead Up to $1,000 25%	All Other: Over $1,000 Homestead 40%	All Other: Machinery Permanently Attached to Real Estate 33⅓%	Total Assessed Value	Total Assessed Value as Equalized by the Board of Review	Final Equalized Value	Remarks
			Dingdale Bros. Roosevelt Trails										Dollars	Dollars	Dollars	Dollars	Dollars	Dollars	Dollars	Dollars	Dollars	Dollars	Dollars	Dollars	
	~~State of Minnesota~~	George C. Kiesell		1	12	29			6-1				24			24		8				8			1.58 added
	Sherwood Oetter			2						710	yes	L	24			24		8				8			
	" "			3						"	"	L	24			24		8				8			
	Mathew J. & Leota Gluston Kirchheid			4						"	"	L	24			24		8				8			
	Louis M. Lipsett			5						"	"	L	24	90		114		38				38			
	Delina A. Lian			6	47					710	"	L	24			24		8				8			
	Lillian Grace			7	48					"	"	L	24			24		8				8			
	Blanche Lucilla & Elwood Harold Erickson			8	49					"	"	L	24			24		8				8			
				9																					
				10																					
	Samuel H. Markell Jr.			11	1	21				710	"	L	15			15		5				5			
	Samuel H. & Jean C. Markell Jr.			12	2					"	"	L	15			15		5				5			
				13																					
				14																					
	Stanley D. & Ludmilla Sahlstrom			15	1	22				710	"	L	30			30		10				10			
	~~John P. Schilneck~~	Alvin Gleason ~~Lorne Humphrey~~		16						"	"	L	24			24		8				8			
	Lake Shores Improvement Co.			17	3					"	"	L	24			24		8				8			
	" " " "			18	4					"	"	L	24			24		8				8			
	" " " "			19	5					"	"	L	24			24		8				8			
				20																					
													324	90		414		138				138			

and Cases omitted Resp.

	Sold for Taxes	Valuations by School Districts as Equalized by Department of Taxation: District No. ..... Rate ..... Mills	District No. 2-1 Rate 94.6 Mills	District No. ..... Rate ..... Mills	District No. ..... Rate ..... Mills	District No. ..... Rate ..... Mills	District No. ..... Rate ..... Mills	Tax including State Homestead ..... Mills	State Tax on Non-Homestead 5.4 Mills	Special Taxes	Total Taxes		Paid	When Paid (Month Day Year)	Number of Receipt	March Settlement 1955	June Settlement 1955	Penalty	November Settlement 1955	Penalty	Collections to First Monday in January 1956	Penalty	Delinquent on First Monday in January 1956	Total Delinquent Tax and Penalty	Remarks
		Dollars	Dollars	Dollars	Dollars	Dollars	Dollars	$ cts.	$ cts.	$ cts.	$ cts.					$ cts.	$ cts.	$ cts.	$ cts.	$ cts.	$ cts.	$ cts.	$ cts.	$ cts.	
1			8					154	04		158	1	PAID IN FULL	JAN 24 1954	119	158									
2			8					154	04		158	2	PAID IN FULL	MAY 31 1955	8111		316								
3			8					154	04		158	3	PAID IN FULL	MAY 31 1955											
4			8					154	04		158	4	PAID IN FULL	OCT 31 1955	15216				158	05					
5			38					730	20		750	5	PAID IN FULL	MAY 31 1955	8181		750								
6	SOLD FOR TAXES		8					154	04		158	6											158		
7			8					154	04		158	7	PAID IN FULL	MAY 31 1955	8110		158								
8			8					154	04		158	8	PAID IN FULL	MAY 31 1955	8127		158								
9												9													
10												10													
11			5					96	02		98	11	PAID IN FULL	MAY 31 1955			98								
12			5					96	02		98	12	PAID IN FULL	MAY 31 1955	8117		98								
13												13													
14												14													
15			10					192	06		198	15											198	218	
16			8					154	04		158	16	PAID IN FULL	MAY 31 1955	8247		158								
													PAID IN FULL	MAY 31 1955	8117		158								
17			8					154	04		158	17													
18			8					154	04		158	18	PAID IN FULL	MAY 31 1955	8196		316								
19			8					154	04		158	19	PAID IN FULL	MAY 31 1955											
20												20													
			138					2654	70		2724					158	2210		158				356		158 add

Assessment Roll and Tax List of Real Property in the Town of Brookside Lake

*Indicate Type of Property: R-Residential, C-Commercial, I-Industrial, U-Utility, F-Farm

Form 5C (154) 10-53—30,000 COPIES, OFFSET

	IN WHOSE NAME ASSESSED	TO WHOM TRANSFERED	DESCRIPTION OF PROPERTY: SUBDIVISION	Sec. or Lot	Town or Block	Rng	Number of Acres of Land (Acres / 100ths)	Indicate Homestead Tax or No	Indicate Agricultural Tax or No	*Indicate Type of Property	TRUE AND FULL VALUATIONS: LAND Exclusive of Structures and Improvements	BUILDINGS and Other Structures	MACHINERY Permanently Attached to Real Estate	TOTAL True and Full Value	ASSESSED VALUATIONS: RURAL Homestead Up to $1,000 20%	RURAL Over $1,000 and Non-Homestead 33⅓%	ALL OTHER Homestead Up to $1,000 25%	ALL OTHER Over $1,000 and Non-Homestead 40%	ALL OTHER MACHINERY Permanently Attached to Real Estate 33⅓%	TOTAL ASSESSED VALUE	Total Assessed Valuation Equalized by the Board of Review	FINAL EQUALIZED VALUE
			Dunphie Bros. Roosevelt Park					No. School District			Dollars	Dollars	Dollars	Dollars	Dollars	Dollars	Dollars	Dollars	Dollars	Dollars	Dollars	Dollars
1	Samuel N. & Jane D. Markell Jr.			6	22			6-1	Map	L	24			24	8					8		
2	" " "			7				"	"	L	24			24	8					8		
3	Lake Shore Improv. Co.			8				"	"	L	24			24	8					8		
4	Chas. Sluck			9				"	"	L	24			24	8					8		
5	Richard Lewis Drake			10				"	"	L	24			24	8					8		
6	Paul & Helen Mazzynski			11				"	"	L	24			24	8					8		
7	Frederick E. Lemon			12				"	"	L	25	200	2 chicken houses & chicken	225	75					75		
8	" "			13				"	"	L	24			24	8					8		
9	Samuel N. & Jane D. Markell, Jr.			14				"	"	L	24			24	8					8		
10	" " " "			15				"	"	L	24			24	8					8		
11																						
12	Richard A. & Raymond J. Blackburn			1	23			no	"	T	30			30	10					10		
13	Harry & Hannah M. Blackburn			2				"	"	T	30			30	10					10		
14	George R. & Esther L. Larson			3				"	"	T	30			30	10					10		
15	~~Florence E. Sayles~~ Oliver D. Austin			4				"	"	T	30			30	10					10		
16	" " "			5				"	"	T	30			30	10					10		
17	State of Minnesota			6																		
18	State of Minnesota			7																		
19	Jennie L. Jameson			8				no	"	T	30			30	10					10		
20																						
											461	200		661	207					207		

	SOLD FOR TAXES	VALUATIONS BY SCHOOL DISTRICTS AS EQUALIZED BY DEPARTMENT OF TAXATION: District No. ..... Rate ..... Mills	District No. 11 Rate 142 Mills	District No. ..... Rate ..... Mills	District No. ..... Rate ..... Mills	District No. ..... Rate ..... Mills	District No. ..... Rate ..... Mills	Tax including State Homestead ..... Mills	State Tax on Non-Homestead 5.55 Mills	SPECIAL TAXES	TOTAL TAXES		PAID	WHEN PAID Month Day Year	Number of Receipt	March Settlement 1955	June Settlement 1955	Penalty	November Settlement 1955	Penalty	Collections to First Monday in January 1956	Penalty	Delinquent on First Monday in January 1956	Penalty	Total Delinquent Tax and Penalty	REMARKS
		Dollars	Dollars	Dollars	Dollars	Dollars	Dollars	$ cts.	$ cts.	$ cts.	$ cts.					$ cts.	$ cts.	$ cts.	$ cts.	$ cts.	$ cts.	$ cts.	$ cts.	$ cts.	$ cts.		
1			6					154	04		158	1	PAID IN FULL	MAY 3 1 1955			158									
2			6					154	04		158	2	PAID IN FULL	MAY 3 1 1955	817		158									
3			6					154	04		158	3	PAID IN FULL	MAY 3 1 1955			158									
4			6					154	04		158	4	PAID IN FULL	MAY 3 1 1955	8081		158									
5	SOLD FOR TAXES		6					154	04		158	5												158		
6			6					154	04		158	6	PAID IN FULL	FEB 2 4 1955	2559	158										
7			75					1442	40		1482	7	PAID IN FULL	MAY 3 1 1955	8124		1482									
8			6					154	04		158	8	PAID IN FULL	MAY 3 1 1955			158									
9			6					154	04		158	9	PAID IN FULL	MAY 3 1 1955			158									
10			6					154	04		158	10	PAID IN FULL	MAY 3 1 1955	817		158									
11												11														
12			10					142	06		198	12	PAID IN FULL	MAY 3 1 1955	8148		198									
13			10					142	06		198	13	PAID IN FULL	MAY 3 1 1955	8137		198									
14			10					142	06		198	14	PAID IN FULL	MAY 3 1 1955	8094		198									
15			10					142	06		198	15	PAID IN FULL	MAY 3 1 1955	8178		198									
16			10					142	06		198	16	PAID IN FULL	MAY 3 1 1955			198									
17												17														
18												18														
19	SOLD FOR TAXES		10					142	06		198	19												198		
20												20														
			257					3980	117		4092					158	3578							356		

Assessment Roll and Tax List of Real Property in the Town of Crooked Lake, Cass County, Minnesota, for Taxes for the Year 1954.

Form SC (54) MILLS BLDG. BINGHAM, MINNESOTA

*Indicate Type of Property: R - Residential, C - Commercial, I - Industrial, U - Utility, F - Farm

	In Whose Name Assessed	To Whom Transferred	Description of Property: Subdivision	Sec. or Lot	Town or Block	Rng	Number of Acres of Land: Acres	100ths	No. School District	Indicate Homestead Yes or No	Indicate Agricultural Yes or No	Indicate Type of Property	True and Full Valuations: Land Exclusive of Structures and Improvements	Buildings and Other Structures	Machinery Permanently Attached to Real Estate	Total True and Full Value	Assessed Valuations: Rural: Homestead Up to $4,000 20%	Rural: Over $4,000 and Non-Homestead 33⅓%	All Other: Homestead Up to $4,000 25%	All Other: Over $4,000 and Non-Homestead 40%	Machinery Permanently Attached to Real Estate 33⅓%	Total Assessed Value	Total Assessed Value as Equalized by the Board of Review	Final Equalized Value
		Dingdale Bros.	Roosevelt Trails										Dollars	Dollars	Dollars	Dollars	Dollars	Dollars	Dollars	Dollars	Dollars	Dollars	Dollars	Dollars
1	Reinhart A. & Raymond L. Blackburn			1	24				61	no	yes	L	39	150		189		63				63		
2	Harry L. & Minnie M. Blackburn			2						"	"	L	32	220		252		84				84		
3	George R. & Esther L. Larsen			3						"	"	L	45			45		15				15		
4	~~Clarence A. Smith~~		Oscar L. Wetens	4						"	"	L	36	150		186		62				62		
5	"	"	"	5						"	"	L	36			36		12				12		
6	Herbert A. & Minna J. Schauer			6						no	"	L	24			24		8				8		
7	"	"	"	7						"	"	L	24			24		8				8		
8	Jennie L. Arneson			8						"	"	L	24			24		8				8		
9	"	"		9						"	"	L	24			24		8				8		
10																								
11	State of Minnesota		Outlot	A	15																			
12	Barney & Bessie Dietz			1	25					yes	no	L	30			30	6					6		
13	" " "			2						"	"	L	30			30	6					6		
14	" " "			3						"	"	L	30			30	6					6		
15	" " "			4						"	"	L	30			30	6					6		
16	" " "			5						"	"	L	30			30	6					6		
17	" " "			6						no	"	R	30	150		180	36					36		
18	" " "			7						yes	"	C	30	165 1130		1325	232	55				287		
19	" " "			8						yes	"	R	25			25	5					5		
20	" " "			9						"	"	R	25			25	5					5		
													Out	1965		2509	308	323				621		

	Sold for Taxes	Valuations by School Districts as Equalized by Department of Taxation: District No. 2 Rate 42 Mills	District No. 2 Rate 42 Mills	District No. 21 Rate 41 Mills	District No. 21 Rate 41 Mills	District No. ..... Rate ..... Mills	District No. ..... Rate ..... Mills	Tax including State Homestead	State Tax on Non-Homestead 5.27 Mills	Special Taxes	Total Taxes		Paid	When Paid: Month Day Year	Number of Receipt	March Settlement 1955	June Settlement 1955	Penalty	November Settlement 1955	Penalty	Collections to First Monday in January 1956	Penalty	Delinquent on First Monday in January 1956	Total Delinquent Tax and Penalty	Remarks
		Dollars	Dollars	Dollars	Dollars	Dollars	Dollars	$ cts.	$ cts.	$ cts.	$ cts.					$ cts.	$ cts.	$ cts.	$ cts.	$ cts.	$ cts.	$ cts.	$ cts.	$ cts.	
1		63						1210	37		1242	1	PAID IN FULL	MAY 31 1955	8148		1242								
2		84						1614	44		1658	2	PAID IN FULL	MAY 31 1955	8139		1658								
3		15						288	08		296	3	PAID IN FULL	MAY 31 1955	8094		296								
4		62						1142	37		1224	4	PAID IN FULL	MAY 31 1955	8178		1224								
5		12						230	06		236	5	PAID IN FULL	MAY 31 1955			236								
6		8						154	04		158	6	PAID IN FULL	MAY 31 1955			158								
7		8						154	04		158	7	PAID IN FULL	MAY 31 1955	8153		158								
8	SOLD FOR TAXES	8						154	04		158	8											158		
9	SOLD FOR TAXES	8						154	04		158	9											158		
10												10													
11												11													
12			N	6				130			130	12	2nd Half Paid / 1st Half Paid	JUL 27 1955 / MAY 31 1955											
13			N	6				130			130	13	2nd Half Paid / 1st Half Paid	JUL 27 1955 / MAY 31 1955											
14			N	6				130			130	14	2nd Half Paid / 1st Half Paid	JUL 27 1955 / MAY 31 1955											
15			N	6				130			130	15	2nd Half Paid / 1st Half Paid	JUL 27 1955 / MAY 31 1955	9105		1395								
16			N	6				130			130	16	2nd Half Paid / 1st Half Paid	JUL 27 1955 / MAY 31 1955	9631				395						
17			N	36				782			782	17	2nd Half Paid / 1st Half Paid	JUL 27 1955 / MAY 31 1955											
18			N	232 55				6234	28		6262	18	2nd Half Paid / 1st Half Paid	JUL 27 1955											
19			N	5				108			108	19	2nd Half Paid / 1st Half Paid	JUL 27 1955											
20			N	5				108			108	20	2nd Half Paid / 1st Half Paid	JUL 27 1955											
			H	3 3 3 3 3 3 3			na	7882																	
		266		5 5 5 5 5 5 5				5150	166		13198						8927		3955				316		
				3 3 3 3 3 3 3				13032																	

Assessment Roll and Tax List of Real Property in the Town of Crookston Lake, Cass County, Minnesota, for Taxes for the Year 1954.

Form 3C (51) MILLER-BOYD COMPANY, MINNEAPOLIS

*Indicate Type of Property: R-Residential, C-Commercial, I-Industrial, U-Utility, F-Farm

	In Whose Name Assessed	To Whom Transferred	Description of Property: Subdivision	Lot	Sec. or Lot	Town or Block	Rng	Number of Acres of Land: Acres	100ths	No. School District	Indicate Homestead Tax or No	Indicate Agricultural Tax or No	* Indicate Type of Property	True and Full Valuations: Land Exclusive of Structures and Improvements (Dollars)	Buildings and Other Structures (Dollars)	Machinery Permanently Attached to Real Estate (Dollars)	Total True and Full Value (Dollars)	Assessed Valuations: Rural: Homestead Up to $4,000 20% (Dollars)	Rural: Over $4,000 and Non-Homestead 33⅓% (Dollars)	All Other: Homestead Up to $4,000 25% (Dollars)	All Other: Over $4,000 and Non-Homestead 40% (Dollars)	Machinery Permanently Attached to Real Estate 33⅓% (Dollars)	Total Assessed Value (Dollars)	Total Assessed Value as Equalized by the Board of Review (Dollars)	Final Equalized Value (Dollars)
			Iowana Heights (Lot 5 Sec. 33-139-26)																						
1	Wm & Florence A Olson			1				6			no	no	L	50			50		10				10		
2	Frank E & Evarts H & K C Rudesch H/J			2							"	"	L	49	500		549		183				183		
3	J & Christine M Chostek			3							"	"	L	59	400		459		153				153		
4	Wm Fred Zell		Fr rod N corr running E 120' thence N 7 rods, thence W 4 rods to beginning	4							"	"	L	36			36		12				12		
5	Carl E Miller																								
6	Alphonsee C Kirk		Lakeview Sp	5				Vac			"	"	R	45	375		420	84					84		
7	Ronald R Levy			6				no			"	"	L	39			39		13				13		
8	Albert H & Gertrude Littlefield			7							"	"	L	38	70		108		36				36		
9	Ernest R Meinke			8							"	"	L	38	250		288		96				96		
10	Harry M. ~~Littlefield~~ & Donald Littlefield			9							"	"	L	39			39		13				13		
11	Robert L Morgan			10							"	"	L	40	125		165		55				55		
12	Russell H. Hunt			11							"	"	L	39			39		13				13		
13	Oscar Popster	Robert L. & Elizabeth T. Morgan		12							"	"	L	39			39		13				13		
14	" " "	" "		13							"	"	L	39			39		13				13		
15	" "			13							"	"	L	39			39		13				13		
16	R C Rudesch & F C Evarts		E 92' x 74' of Outlot A								"	"	R	32	100		132		44				44		
17	William & Florence A Olson		Outlot A less E 92' x 74'					4 Acres			no	"	C	100	632		732		244				244		
18	Lina Meinke		Outlot B less N ½								"	"	R	100	485		585		195				195		
19	Roy & Arthur Ritzer		Outlot C less S 2 rods of N ½ less ½								"	"	I	84			84		28				28		
20																									
														850	2037		2887	84	1054				1138		

Cass County, Minnesota, for Taxes for the Year 1954.

	Sold for Taxes	Valuations by School Districts as Equalized by Department of Taxation: District No. (District No. 2) Rate ..... Mills	District No. (District No. 2) Rate ..... Mills	District No. (District No. 2) Rate ..... Mills	District No. ..... Rate ..... Mills	District No. ..... Rate ..... Mills	District No. ..... Rate ..... Mills	Tax including State Homestead ..... Mills	State Tax on Non-Homestead 5.7 Mills	Special Taxes	Total Taxes	Paid	When Paid (Month Day Year)	Number of Receipt	March Settlement 1955	June Settlement 1955	Penalty	November Settlement 1955	Penalty	Collections to First Monday in January 1956	Penalty	Delinquent on First Monday in January 1956	Penalty	Total Delinquent Tax and Penalty	Remarks
		Dollars	Dollars	Dollars	Dollars	Dollars	Dollars	$ cts.	$ cts.	$ cts.	$ cts.														
1					10			218	06		224	1st Half Paid 2nd Half Paid	MAY 31 1955 OCT 31 1955	8026 15217		112		112						
2					183			3974	96		4070	PAID IN FULL	MAY 31 1955	8192		1070								
3					153			3324	80		3404	PAID IN FULL	MAY 31 1955	8194		3404								
4	SOLD FOR TAXES				12			260	06		266	PAID IN FULL	OCT 31 1955	15752				266	04					
5	SOLD FOR TAXES			H	84			1824			1824	PAID IN FULL	OCT 31 1955	15751				1824	64					
6					13			282	06		288	PAID IN FULL	MAY 31 1955	8195		288								
7					36			782	18		800	1st Half Paid 2nd Half Paid	MAY 31 1955 OCT 31 1955	8196 13710		400		400						
8					96			2086	50		2136	PAID IN FULL	MAY 31 1955	8193		2136								
9					13			282	06		288	PAID IN FULL	JUL 6 1955	9527				288	06					
10					55			1194	28		1222	PAID IN FULL	MAY 31 1955	8190		1222								
11					13			282	06		288	PAID IN FULL	MAY 31 1955	8197		288								
12					13			282	06		288	PAID IN FULL	FEB 10 1955		288									
13					13			282	06		288	PAID IN FULL	FEB 10 1955	1266	288									
14					13			282	06		288	PAID IN FULL	FEB 10 1955		288									
15		44						846	22		868	PAID IN FULL	MAY 31 1955	8192		868								
16		244						4690	123		4813	1st Half Paid 2nd Half Paid	MAY 31 1955 OCT 31 1955	8030 15217		2407		2407						
17		195						3748	102		3850	PAID IN FULL	MAY 31 1955	8193		3850								
18	SOLD FOR TAXES	28						538	14		552	PAID IN FULL	MAY 31 1955	8191		552								
19																									
20																									
		511		H 84	84	na		15354 9822 25176	586		25762					19599		5877						

Rosevale Sec. Th. Mapale Brosslake Roosevelt Shores

Brown's Add. to Roosevelt Beach

Roosevelt Beach Addition

Roosevelt Beach Addition

Roosevelt Beach Addition

Addition Plat of Lake Washburn Outlots

The Narrows

Fingalds Bros. Roosevelt Acres

Iowana Heights

Assessment Roll and Tax List of Real Property in the Town of Crooked Lake, Cass County, Minnesota, for Taxes for the Year 1954.

*Indicate Type of Property: R-Residential, C-Commercial, I-Industrial, U-Utility, F-Farm

Form SC (51) 10-53-50M-5-54-Form 1-1-1

	In Whose Name Assessed	To Whom Transferred	Description of Property: Subdivision	Sec. or Lot	Town or Block	Reg	Number of Acres of Land: Acres	100ths	Sch. & School District	Indicate Homestead Tax or No	Indicate Agricultural Tax or No	Indicate Type of Property	True and Full Valuations: Land Exclusive of Structures and Improvements (Dollars)	Buildings and Other Structures (Dollars)	Machinery Permanently Attached to Real Estate (Dollars)	Total True and Full Value (Dollars)	Assessed Valuations — Rural: Homestead Up to $1,000 20% (Dollars)	Rural: Over $1,000 and Non-Homestead 33⅓% (Dollars)	All Other: Homestead Up to $1,000 25% (Dollars)	All Other: Over $1,000 and Non-Homestead 40% (Dollars)	Machinery Permanently Attached to Real Estate 33⅓% (Dollars)	Total Assessed Value (Dollars)	Total Assessed Value as Equalized by the Board of Review (Dollars)	Final Equalized Value (Dollars)
1	W. B. Shelton		Roosevelt Lake Heights (Lot 1 Blk 21 - Sec 14-139-26)	1					6-1	No		L	39			39		13				13		
2	Walter E. Hanson			2						"		L	39			39		13				13		
3	" "			3						"		L	39			39		13				13		
4	" "			4						"		L	39			39		13				13		
5	" "			5									38	250		288		96				96		
6	Fred G. Nohr & William Nagan			6						No		L	39	300		339		113				113		
7	" " " "			7						"		L	31	20		51		17				17		
8	A. L. & Mahala Dawkes			8						"		L	40	200		240		80				80		
9	Lauritz & Helene R. Hanson			9						"		L	33			33		11				11		
10	" " "			10						"		L	30			30		10				10		
11	" " "			11						No		L	33			33		11				11		
12	" " "			12						"		L	33			33		11				11		
13	" " "			13						"		L	33			33		11				11		
14	" " "			14						"		L	33			33		11				11		
15	" " "			15						"		L	32	250		282		94				94		
16	" " "			16						"		L	33			33		11				11		
17	" " "			17						No		L	33			33		11				11		
18	" " "			18						"		L	33			33		11				11		
19	" " "			19						"		L	33			33		11				11		
20	" " "			20						"		L	33			33		11				11		
													696	1020		1716		572				572		

Cass County, Minnesota, for Taxes for the Year 1954.

	Sold for Taxes	Valuations by School Districts as Equalized by Department of Taxation: District No. 1 Rate 114 Mills (Dollars)	District No. ..... Rate ..... Mills (Dollars)	District No. ..... Rate ..... Mills (Dollars)	District No. ..... Rate ..... Mills (Dollars)	District No. ..... Rate ..... Mills (Dollars)	Tax including State Homestead (cts.)	State Tax on Non-Homestead 5.2 Mills (cts.)	Special Taxes ($ cts.)	Total Taxes ($ cts.)		Paid — When Paid: Month Day Year	Number of Receipt	March Settlement 1955 ($ cts.)	June Settlement 1955 ($ cts.)	Penalty ($ cts.)	November Settlement 1955 ($ cts.)	Penalty ($ cts.)	Collections to First Monday in January 1956 ($ cts.)	Penalty ($ cts.)	Delinquent on First Monday in January 1956 ($ cts.)	Total Delinquent Tax and Penalty ($ cts.)	Remarks
1		13					250	06		256	1	PAID IN FULL MAY 31 1955	8210		256								
2		13					250	06		256	2	PAID IN FULL MAY 31 1955											
3		13					250	06		256	3	PAID IN FULL MAY 31 1955	8206		2564								
4		13					250	06		256	4	PAID IN FULL MAY 31 1955											
5		96					1846	50		1846	5	PAID IN FULL MAY 31 1955											
6		113					2172	58		2230	6	PAID IN FULL MAY 31 1955	8208		2230								
7		17					326	08		334	7	PAID IN FULL MAY 31 1955			334								
8		80					1538	42		1580	8	PAID IN FULL DEC 31 1955	8142						1580	126			
9		11					212	06		218	9	2nd Half Paid OCT 31 1955 / 1st Half Paid MAY 31 1955											
10		10					192	06		198	10	2nd Half Paid OCT 31 1955 / 1st Half Paid MAY 31 1955											
11		11					212	06		218	11	2nd Half Paid OCT 31 1955 / 1st Half Paid MAY 31 1955											
12		11					212	06		218	12	2nd Half Paid OCT 31 1955 / 1st Half Paid MAY 31 1955	8342										
13		11					212	06		218	13	2nd Half Paid OCT 31 1955 / 1st Half Paid MAY 31 1955	8244										
14		11					212	06		218	14	2nd Half Paid OCT 31 1955 / 1st Half Paid MAY 31 1955			2117		2117						
15		94					1806	50		1856	15	2nd Half Paid OCT 31 1955 / 1st Half Paid MAY 31 1955											
16		11					212	06		218	16	2nd Half Paid OCT 31 1955 / 1st Half Paid MAY 31 1955											
17		11					212	06		218	17	2nd Half Paid OCT 31 1955 / 1st Half Paid MAY 31 1955											
18		11					212	06		218	18	2nd Half Paid OCT 31 1955 / 1st Half Paid MAY 31 1955											
19		11					212	06		218	19	2nd Half Paid OCT 31 1955 / 1st Half Paid MAY 31 1955											
20		11					212	06		218	20	2nd Half Paid OCT 31 1955 / 1st Half Paid MAY 31 1955											
		572					11000	298		11298					7601		2117		1580				

Assessment Roll and Tax List of Real Property in the Lura of Brookst Lake, Cass County, Minnesota, for Taxes for the Year 1954.

Form 3C (54) 30,000-10-54 Printed by Brown Print Shop, Brainerd, Minn.

*Indicate Type of Property: R-Residential, C-Commercial, I-Industrial, U-Utility, F-Farm

	In Whose Name Assessed	To Whom Transferred	Description of Property: Subdivision	Sec. or Lot	Town or Block	Rng.	Number of Acres of Land: Acres	100ths	No. School District	Indicate Homestead Tax or No	Indicate Agricultural Tax or No	Indicate Type of Property	True and Full Valuations: Land Exclusive of Structures and Improvements (Dollars)	Buildings and Other Structures (Dollars)	Machinery Permanently Attached to Real Estate (Dollars)	Total True and Full Value (Dollars)	Assessed Valuations: Rural: Homestead Up to $1,000 20% (Dollars)	Rural: Over $1,000 and Non-Homestead 33⅓% (Dollars)	All Other: Homestead Up to $1,000 25% (Dollars)	All Other: Over $1,000 and Non-Homestead 40% (Dollars)	Machinery Permanently Attached to Real Estate 33⅓% (Dollars)	Total Assessed Value (Dollars)	Total Assessed Value as Equalized by Board of Review (Dollars)	Final Equalized Value (Dollars)
1	Laurity C & Helene R Hanson		Roosevelt Lake Heights	21					61	70		L	33			33		11				11		
2	Wolfgang B & Anna Kanuska			22						"		L	33			33		11				11		
3	Wolfgang B & Anna Kanuska			23						"		L	33	237		270		90				90		
4	Wolfgang B & Anna Kanuska			24						"		L	33			33		11				11		
5	" " "			25						"		L	30			30		10				10		
6	" " "			26						70		L	30			30		10				10		
7	~~Donald R Moberg~~			27						"		L	33	150		183		61				61		
8	Donald Dene & Esther			28						"		L	33			33		11				11		
9	~~Maurice M Buckhart & Celia Buckhart~~			29						"		L	33	150		183		61				61		
10																								
11	Laurity C & Helene R Hanson		S½ of Outlot A							70		T	30			30		10				10		
12	" " "		N½ " "							"		T	30			30		10				10		
13																								
14																								
15																								
16																								
17																								
18																								
19																								
20																								
													361	537		898		224				224		224

Valuations by School Districts as Equalized by Department of Taxation

	Sold for Taxes	District No. 61 Rate 70.4 Mills (Dollars)	District No. ..... Rate ..... Mills (Dollars)	District No. ..... Rate ..... Mills (Dollars)	District No. ..... Rate ..... Mills (Dollars)	District No. ..... Rate ..... Mills (Dollars)	District No. ..... Rate ..... Mills (Dollars)	Tax including State Homestead ..... Mills ($ cts.)	State Tax on Non-Homestead 5.25 Mills ($ cts.)	Special Taxes ($ cts.)	Total Taxes ($ cts.)
1		11						2 12	06		2 18
2		11						2 12	06		2 18
3		90						17 30	46		17 76
4		11						2 12	06		2 18
5		10						1 92	06		1 98
6		10						1 92	06		1 98
7		61						11 72	32		12 04
8		11						2 12	06		2 18
9		61						11 72	32		12 04
10											
11		10						1 92	06		1 98
12		10						1 92	06		1 98
13											
14											
15											
16											
17											
18											
19											
20											
		296						56 90	1 58		58 48

	Paid	When Paid (Month Day Year)	Number of Receipt	March Settlement 1955 ($ cts.)	June Settlement 1955 ($ cts.)	Penalty ($ cts.)	November Settlement 1955 ($ cts.)	Penalty ($ cts.)	Collections to First Monday in January 1956 ($ cts.)	Penalty ($ cts.)	Delinquent on First Monday in January 1956 ($ cts.)	Penalty ($ cts.)	Total Delinquent Tax and Penalty ($ cts.)	Remarks
1	1st Half Paid 2nd Half Paid	MAY 31 1955 OCT 4 1955	5204 13913		1 09		1 09							
2	1st Half Paid 2nd Half Paid	MAY 31 1955 OCT 31 1955			1 09		1 09							
3	1st Half Paid	MAY 31 1955	15239		8 88		8 88							
4	1st Half Paid 2nd Half Paid	MAY 31 1955 OCT 31 1955	8207		1 09		1 09							
5	1st Half Paid 2nd Half Paid	MAY 31 1955 OCT 31 1955			99		99							
6	1st Half Paid 2nd Half Paid	MAY 31 1955 OCT 31 1955			99		99							
7	PAID IN FULL MAY 24 1955		6036		12 04									
8	PAID IN FULL	MAY 31 1955	5209		2 18									
9	PAID IN FULL	MAY 31 1955	6235		12 04									
10														
11	1st Half Paid 2nd Half Paid	MAY 31 1955 OCT 4 1955	5204		1 98		1 98							
12	1st Half Paid 2nd Half Paid	MAY 31 1955 OCT 4 1955	13913											
13														
14														
15														
16														
17														
18														
19														
20														
					42 37		16 11							

The Narrows
Andrew's Plat of Lake Washburn Outlots
Magnolia Bros-Roosevelt Park
Ivanna Heights
Brook's Lake Heights
Roosevelt Sec.
Magnolia Bros-Lake Roosevelt Park
Brown's Washburn Lake Addition to Brookston Place
Roosevelt Shores

Assessment Roll and Tax List of Real Property in the Town of Crooked Lake, Cass County, Minnesota, for Taxes for the Year 1954.

*Indicate Type of Property: R-Residential, C-Commercial, I-Industrial, U-Utility, F-Farm

Form SC (34) MILLER-DAVIS COMPANY, MINNEAPOLIS

	IN WHOSE NAME ASSESSED	TO WHOM TRANSFERRED		DESCRIPTION OF PROPERTY: SUBDIVISION	Sec. or Lot	Town or Block	Rng	Number of Acres of Land: Acres	100ths	No. in School District	Indicate Homestead Tax or No	Indicate Agricultural Total Tax or No	*Indicate Type of Property	TRUE AND FULL VALUATIONS: LAND Exclusive of Structures and Improvements (Dollars)	BUILDINGS and Other Structures (Dollars)	MACHINERY Permanently Attached to Real Estate (Dollars)	TOTAL True and Full Value (Dollars)	ASSESSED VALUATIONS: RURAL: Homestead Up to $4,000 20% (Dollars)	RURAL: Over $4,000 and Non-Homestead 33⅓% (Dollars)	ALL OTHER: Homestead Up to $4,000 25% (Dollars)	ALL OTHER: Over $4,000 and Non-Homestead 40% (Dollars)	MACHINERY Permanently Attached to Real Estate 33⅓% (Dollars)	TOTAL ASSESSED VALUE (Dollars)	Total Assessed Value Equalized by the Board of Review (Dollars)	FINAL EQUALIZED VALUE (Dollars)
				(Lots 8 & 9 of R. 449' Sec 27-134-26)																					
1	Barlow Realty Co		1	1	See Hy	6-1					no		L	45			45		15				15		
2	" "		2	2	"	"					"		L	45			45		15				15		
3	John & Myriam Lugsetts		3	3	"	"					"		L	45			45		15				15		
4	" " "		4	4	"	"					"		L	45			45		15				15		
5	" " "		5	5	"	"					"		L	45			45		15				15		
6	" " "		6	6	"	"					"		L	45			45		15				15		
7	Carl O. & Agnes E. Ekblund		7	7	"	"					"		L	90			90		30				30		
8	Allan C. Dahlquist		8	8	"	"					"		L	75			75		25				25		
9	" "		9	9	"	"					"		L	60			60		20				20		
10	" "		10	10	"	"					"		L	60			60		20				20		
11	" "		11	11	"	"					"		L	60			60		20				20		
12	" "		12	12	"	"					"		L	60			60		20				20		
13	" "		13	13	"	"					"		L	45			45		15				15		
14	Marian Lugsetts		14	12	"	"					"		L	45			45		15				15		
15	" "		15	2	"	"					"		L	45			45		15				15		
16	State of Minnesota		16	13	"	"																			
17	William Henry Arandt		17	2	"	"					no		L	45			45		15				15		
18	State of Minnesota		18	3	"	"																			
19	State of Minnesota		19	4	"	"																			
20	State of Minnesota		20	5	"	"																			
														885			885		285				285		

Auditor's Plat of Lake Washburn Outlots | The Narrows | Roosevelt Soo | Marshall Bros-Roosevelt Park | Iowana Heights | Crooked Lake Heights

	SOLD FOR TAXES	VALUATIONS BY SCHOOL DISTRICTS AS EQUALIZED BY DEPARTMENT OF TAXATION: District No. ..... Rate ..... Mills (Dollars)	District No. 2 Rate 9.1 Mills (Dollars)	District No. ..... Rate ..... Mills (Dollars)	District No. ..... Rate ..... Mills (Dollars)	District No. ..... Rate ..... Mills (Dollars)	District No. ..... Rate ..... Mills (Dollars)	Tax including State Homestead ..... Mills ($ cts.)	State Tax on Non-Homestead 5.2 Mills ($ cts.)	SPECIAL TAXES ($ cts.)	TOTAL TAXES ($ cts.)		PAID	WHEN PAID Month Day Year	Number of Receipt	March Settlement 1955 ($ cts.)	June Settlement 1955 ($ cts.)	Penalty	November Settlement 1953	Penalty	Collections to First Monday in January 1956	Penalty	Delinquent on First Monday in January 1956	Total Delinquent Tax and Penalty	REMARKS
1			15					288	08		296	1	PAID IN FULL	MAY 31 1955	6933		296								
2			15					288	08		296	2	PAID IN FULL	MAY 31 1955			296								
3			15					288	08		296	3	PAID IN FULL	MAY 31 1955			296								
4			15					288	08		296	4	PAID IN FULL	MAY 31 1955	6207		296								
5			15					288	08		296	5	PAID IN FULL	MAY 31 1955			296								
6			15					288	08		296	6	PAID IN FULL	MAY 31 1955			296								
7			30					576	16		592	7	PAID IN FULL	MAY 31 1955	8203		592								
8			25					480	14		494	8	PAID IN FULL	MAR 22 1955			494								
9			20					384	10		394	9	PAID IN FULL	MAR 22 1955			394								
10			20					384	10		394	10	PAID IN FULL	MAR 22 1955			394								
11			20					384	10		394	11	PAID IN FULL	MAR 22 1955	5834		394								
12			20					384	10		394	12	PAID IN FULL	MAR 22 1955			394								
13			15					288	08		296	13	PAID IN FULL	MAR 22 1955			296								
14			15					288	08		296	14	PAID IN FULL	MAY 31 1955	6281		296								
15			15					288	08		296	15	PAID IN FULL	MAY 31 1955			296								
16												16													
17	SOLD FOR TAXES		15					288	08		296	17											296		
18												18													
19												19													
20												20													
			285					5472	150		5622						5326						296		

Sunset Beach on Roosevelt Lake | Highlands Brooks Lake | Brooks Washburn Lake Addition | Lake Washburn Shore | Brooks Lake Lance Point | Lake Washburn Shore

Assessment Roll and Tax List of Real Property in the Town of Crooked Lake, Cass County, Minnesota, for Taxes for the Year 1954.

Form SC (54) WILDE-RAYE PRINTING, MINNEAPOLIS

*Indicate Type of Property: R-Residential, C-Commercial, I-Industrial, U-Utility, F-Farm

	In Whose Name Assessed	To Whom Transferred	Description of Property: Subdivision	Sec. or Lot	Town or Block	Rng.	Number of Acres of Land: Acres	100ths	Non-School District	Indicate Homestead Tax or No	Indicate Agricultural Tax or No	* Indicate Type of Property	True and Full Valuations: Land Exclusive of Structures and Improvements (Dollars)	Buildings and Other Structures (Dollars)	Machinery Permanently Attached to Real Estate (Dollars)	Total True and Full Value (Dollars)	Assessed Valuations: Rural: Homestead Up to $4,000 20% (Dollars)	Rural: Over $4,000 and Non-Homestead 33⅓% (Dollars)	All Other: Homestead Up to $4,000 25% (Dollars)	All Other: Over $4,000 and Non-Homestead 40% (Dollars)	Machinery Permanently Attached to Real Estate 33⅓% (Dollars)	Total Assessed Value (Dollars)	Total Assessed Value as Equalized by the Board of Review (Dollars)	Final Equalized Value (Dollars)
1	State of Minnesota		Roosevelt Soo	6	3		Lots 4 & 5		6-1															
2	State of Minnesota	(Contr. to Kenneth E. Dethlefsen)		7			"	"																
3	State of Minnesota	" " "		8			"	"																
4	State of Minnesota	" " "		9			"	"																
5	State of Minnesota	" " "		10			"	"																
6	State of Minnesota	" " "		11			"	"																
7	State of Minnesota	" " "		12			"	"																
8	State of Minnesota	" " "		13			"	"																
9	State of Minnesota	" " "		14			"	"																
10	State of Minnesota	" " "		15			"	"																
11	State of Minnesota	" " "		16			"	"																
12																								
13																								
14																								
15																								
16																								
17																								
18																								
19																								
20																								

	Sold for Taxes	Valuations by School Districts as Equalized by Department of Taxation: District No. ..... Rate ..... Mills (Dollars)	District No. ..... Rate ..... Mills (Dollars)	District No. ..... Rate ..... Mills (Dollars)	District No. ..... Rate ..... Mills (Dollars)	District No. ..... Rate ..... Mills (Dollars)	District No. ..... Rate ..... Mills (Dollars)	Tax including State Homestead ..... Mills ($ cts.)	State Tax on Non-Homestead ..... Mills ($ cts.)	Special Taxes ($ cts.)	Total Taxes ($ cts.)		Paid	When Paid: Month	Day	Year	Number of Receipt	March Settlement 1955 ($ cts.)	June Settlement 1955 ($ cts.)	Penalty ($ cts.)	November Settlement 1955 ($ cts.)	Penalty ($ cts.)	Collections to First Monday in January 1956 ($ cts.)	Penalty ($ cts.)	Delinquent on First Monday in January 1956 ($ cts.)	Total Delinquent Tax and Penalty ($ cts.)	Remarks
1												1															
2												2															
3												3															
4												4															
5												5															
6												6															
7												7															
8												8															
9												9															
10												10															
11												11															
12												12															
13												13															
14												14															
15												15															
16												16															
17												17															
18												18															
19												19															
20												20															

Assessment Roll and Tax List of Real Property in the Town of Crystal Lake, Cass County, Minnesota, for Taxes for the Year 1954.

*Indicate Type of Property: R - Residential, C - Commercial, I - Industrial, U - Utility, F - Farm

Form 5-C (54) WILD-RITE COMPANY, MINNEAPOLIS

	IN WHOSE NAME ASSESSED	TO WHOM TRANSFERRED	DESCRIPTION OF PROPERTY (SUBDIVISION, Sec. or Lot, Town or Blk, Rng, Number of Acres of Land)	No. School District	Indicate Homestead Yes or No	Indicate Agricultural Property Yes or No	Indicate Type of Property	TRUE AND FULL VALUATIONS: LAND Exclusive of Structures and Improvements	BUILDINGS and Other Structures	MACHINERY Permanently Attached to Real Estate	TOTAL True and Full Value	ASSESSED VALUATIONS: RURAL: Homestead Up to $1,000 20%	RURAL: Over $1,000 and Non-Homestead 33⅓%	ALL OTHER: Homestead Up to $1,000 25%	ALL OTHER: Over $1,000 and Non-Homestead 40%	MACHINERY Permanently Attached to Real Estate 33⅓%	TOTAL ASSESSED VALUE	Total Assessed Value as Equalized by the Board of Review	FINAL EQUALIZED VALUE	REMARKS
								Dollars	Dollars	Dollars	Dollars	Dollars	Dollars	Dollars	Dollars	Dollars	Dollars	Dollars	Dollars	
	E½ of SE¼ Lots #5 Sec 19 & E½ of NE¼ Lots #3	Tingdale Real Estate - Roosevelt Shores	Sec 29 134 26																	
1	Jennie L. Anderson		1	6-1	700	Yes	R	30			30		10				10			
2	" "		2		"	"	L	30			30		10				10			
3	Karl M. Carlson, Curt E. Carlson & Francis Wilson		3		"	"	L	30	75		105		35				35			
4	Lear Ridge Land Co.		4		"	"	L	30	75		105		35				35			
5	Harold E. & Grace M. Ehlers		5		400	"	L	30			30	6					6			
6	" " "		6		"	"	R	30	100		130	26					26			
7	" " "		7		"	"	R	35	660		695	139					139			
8	" " "		8		"	"	R	30			30	6					6			
9	Fred J. Ruppert & Myrtle K. Ruppert		9		700	"	L	30			30		10				10			
10	" " "		10		"	"	L	30			30		10				10			
11	David Peterson		11		400	"	R	30	25		55	11					11			
12	" "		12		"	"	R	35			35	7					7			
13	Sidney J. & Frances E. Orr		13		700	"	L	31	140		171		57				57			
14	Geo. H. & Marcella V. Gessner		14		"	"	L	36	150		186		62				62			
15	~~Jennie L. Gagner~~ Jennie L. & Frank Fishback		15		"	"	L	35	100		135		45				45			
16	" " "	" "	16		"	"	L	30			30		10				10			
17	Wm. E. & Loretta M. Anderson		17		"	"	L	36	75		111		37				37			
18	Lear Ridge Land Co.		18		"	"	L	33			33		11				11			
19	" " "	"	19		"	"	L	30			30		10				10			
20	" " "	"	20		"	"	L	30			30		10				10			
								621	1400		2021	186	282				468			

	SOLD FOR TAXES	VALUATIONS BY SCHOOL DISTRICTS AS EQUALIZED BY DEPARTMENT OF TAXATION: District No. ..... Rate ..... Mills	District No. ..... Rate ..... Mills	District No. ..... Rate ..... Mills	District No. ..... Rate ..... Mills	District No. ..... Rate ..... Mills	District No. ..... Rate ..... Mills	Tax including State Homestead ..... Mills	State Tax on Non-Homestead 5.2 Mills	SPECIAL TAXES	TOTAL TAXES		PAID	WHEN PAID (Month Day Year)	Number of Receipt	March Settlement 1955	June Settlement 1955	Penalty	November Settlement 1955	Penalty	Collections to First Monday in January 1956	Penalty	Delinquent on First Monday in January 1956	Total Delinquent Tax and Penalty	REMARKS
		Dollars	Dollars	Dollars	Dollars	Dollars	Dollars	$ cts.	$ cts.	$ cts.	$ cts.					$ cts.	$ cts.	$ cts.	$ cts.	$ cts.	$ cts.	$ cts.	$ cts.	$ cts.	
1	SOLD FOR TAXES	10						192	06		198	1	PAID IN FULL	MAY 3 1 1955	1870		198								
2	SOLD FOR TAXES	10						192	06		198	2	PAID IN FULL	MAY 3 1 1955			198								
3		35						672	18		690	3	PAID IN FULL	MAY 3 1 1955	8224		690								
4		35						672	18		690	4	PAID IN FULL	MAY 3 1 1955	8238		690								
5		H 6						116			116	5	1st Half Paid 2nd Half Paid	MAY 3 1 1955 OCT 3 1 1955			58		58						
6		H 26						500			500	6	1st Half Paid 2nd Half Paid	MAY 3 1 1955 OCT 3 1 1955	8006		250		250						
7		H 139						2672			2672	7	1st Half Paid 2nd Half Paid	MAY 3 1 1955 OCT 3 1 1955	8220		1336		1336						
8		H 6						116			116	8	1st Half Paid 2nd Half Paid	MAY 3 1 1955 OCT 3 1 1955			58		58						
9		10						192	06		198	9	PAID IN FULL	MAY 3 1 1955	8223		198								
10		10						192	06		198	10	PAID IN FULL	MAY 3 1 1955			198								
11		H 11						212			212	11	PAID IN FULL	MAY 3 1 1955			212								
12		H 7						134			134	12	PAID IN FULL	MAY 3 1 1955	8228		134								
13		57						1096	30		1126	13	PAID IN FULL	MAY 3 1 1955	8232		1126								
14		62						1192	32		1224	14	PAID IN FULL	MAY 3 1 1955	8222		1224								
15		45						864	24		888	15	PAID IN FULL	APR 1 6 1955	4923		888								
16		10						192	06		198	16	PAID IN FULL	APR 1 6 1955			198								
17	SOLD FOR TAXES	37						712	20		732	17											732		
18	SOLD FOR TAXES	11						212	06		218	18	PAID IN FULL	MAY 3 1 1955	8583		218								
19		10						192	06		198	19	PAID IN FULL	MAY 3 1 1955			198								
20		10						192	06		198	20	PAID IN FULL	MAY 3 1 1955			198								
		H 185 384 569						10514	190		10704						8770		1702				732		

Assessment Roll and Tax List of Real Property in the Town of Crooked Lake

*Indicate Type of Property: R-Residential, C-Commercial, I-Industrial, U-Utility, F-Farm

Form SC (54) WILLIAM-BATES COMPANY, MINNEAPOLIS

	IN WHOSE NAME ASSESSED	TO WHOM TRANSFERRED	DESCRIPTION OF PROPERTY: SUBDIVISION	Sec. or Lot	Town or Block	Rng.	Acres	Hdths	No. School District	Indicate Homestead Yes or No	Indicate Agricultural Yes or No	Indicate Type Property	TRUE AND FULL VALUATIONS: LAND Exclusive of Structures and Improvements	BUILDINGS and Other Structures	MACHINERY Permanently Attached to Real Estate	TOTAL True and Full Value	ASSESSED VALUATIONS: RURAL Homestead Up to $1,000 20%	RURAL Non-Homestead Over $1,000 33⅓%	ALL OTHER Homestead Up to $1,000 25%	ALL OTHER Non-Homestead Over $1,000 40%	MACHINERY Permanently Attached to Real Estate 33⅓%	TOTAL ASSESSED VALUE	Total Assessed Value as Equalized by the Board of Review	FINAL EQUALIZED VALUE
			Dollars										Dollars	Dollars	Dollars	Dollars	Dollars	Dollars	Dollars	Dollars	Dollars	Dollars	Dollars	Dollars
		Dingleda Bros. Lake Roosevelt Shores																						
1	Bear Ridge Land Co.			21					6-1	710	"	L	30			30		10				10		
2	Leo E. & Wanda H. Brousseau			22						"	"	L	30			30		10				10		
3	Clemens M. & Mary Hageman			23						"	"	L	35	100		135		45				45		
4	" " "			24						"	"	L	30			30		10				10		
5	Arne E. & Elsy Sandberg			25						"	"	L	30			30		10				10		
6	" " "			26						720	"	L	36			36		12				12		
7	" " "			27						"	"	L	40	164		204		68				68		
8	" " "			28						"	"	L	33			33		11				11		
9	Alfred D. & Agnes S. Karpe			29						"	"	L	33			33		11				11		
10	" " "			30						"	"	L	32	130		162		54				54		
11	Jennie & Charlie Jensen & Spence			31						4011	"	R	35			35	7					7		
12	" " "			32						"	"	R	30			30	6					6		
13	" " "			33						"	"	R	35	550		585	117					117		
14	Clyde & Ruth Housley			34						710	"	L	33			33		11				11		
15	Leonard F. & Cecelia A. Lillon			35						"	"	L	33			33		11				11		
16	" " "			36						"	"	L	33			33		11				11		
17	" " "			37						"	"	L	33			33		11				11		
18	Daniel E. & Lulu L. James			38						"	"	L	33			33		11				11		
19	Charles E. Eggers			39						"	"	L	33			33		11				11		
20	" "			40						"	"	L	33	75		108		36				36		
													660	1619		2279	130	343				473		

	SOLD FOR TAXES	VALUATIONS BY SCHOOL DISTRICTS AS EQUALIZED BY DEPARTMENT OF TAXATION: District No. ..... Rate ..... Mills	District No. 6-1 Rate 33.4 Mills	District No. ..... Rate ..... Mills	District No. ..... Rate ..... Mills	District No. ..... Rate ..... Mills	District No. ..... Rate ..... Mills	Tax including State Homestead ..... Mills	State Tax on Non-Homestead 5.22 Mills	SPECIAL TAXES	TOTAL TAXES	PAID	WHEN PAID: Month Day Year	Number of Receipt	March Settlement 1955	June Settlement 1955	Penalty	November Settlement 1955	Penalty	Collections to First Monday in January 1956	Penalty	Delinquent as First Monday in January 1956	Penalty	Total Delinquent Tax and Penalty	REMARKS
		Dollars	Dollars	Dollars	Dollars	Dollars	Dollars	$ cts.	$ cts.	$ cts.	$ cts.				$ cts.	$ cts.	$ cts.	$ cts.	$ cts.	$ cts.	$ cts.	$ cts.	$ cts.	$ cts.	
PREVIOUS TAXES			10					142	06		148	PAID IN FULL	MAY 31 1955	8563			148								
1			10					142	06		148	PAID IN FULL	MAY 31 1955	8226			148								
2			45					864	24		888	PAID IN FULL	MAY 31 1955	8225			888								
3			10					142	06		148	PAID IN FULL	MAY 31 1955				148								
4			10					142	06		148	PAID IN FULL	MAY 31 1955												
5			10					230	06		236	PAID IN FULL	MAY 31 1955	8227			1996								
6			12					1308	36		1344	PAID IN FULL	MAY 31 1955												
7			68					212	06		218	PAID IN FULL	MAY 31 1955												
8			11					212	06		218	PAID IN FULL	MAY 31 1955				218								
9			11					1038	28		1066	PAID IN FULL	MAY 31 1955	8223			1066								
10			54					134			134	PAID IN FULL	MAY 31 1955				134								
11		H	7					116			116	PAID IN FULL	MAY 31 1955	8227			116								
12		H	6					2248			2248	PAID IN FULL	MAY 31 1955				2248								
13		H	117					212	06		218	PAID IN FULL	FEB 10 1955			215									
14			11					212	06		218	PAID IN FULL	FEB 10 1955			215									
15			11					212	06		218	PAID IN FULL	FEB 10 1955	1203		215									
16			11					212	06		218	PAID IN FULL	FEB 10 1955			215									
17			11					212	06		218	PAID IN FULL	MAY 31 1955	8247			218								
18			11					212	06		218	PAID IN FULL	APR 16 1955	4937			218								
19			36					692	18		710	PAID IN FULL	APR 16 1955				710								
20		H	130					8044	184		8228					512	8406								
			343																						
			473																						

Assessment Roll and Tax List of Real Property in the Town of Crooked Lake, Cass County, Minnesota, for Taxes for the Year 1954.

*Indicate Type of Property: R - Residential, C - Commercial, I - Industrial, U - Utility, F - Farm

Form SC (54) 50-1-20 (Rev. 10-1-54) 100M-10-54

	IN WHOSE NAME ASSESSED	TO WHOM TRANSFERRED	DESCRIPTION OF PROPERTY: SUBDIVISION	Sec. or Lot	Town or Block	Reg.	Number of Acres of Land: Acres	100ths	No. School District	Indicate Homestead Tax Re	Indicate Agricultural Tax Re	* Indicate Type of Property	TRUE AND FULL VALUATIONS: LAND Exclusive of Structures and Improvements	BUILDINGS and Other Structures	MACHINERY Permanently Attached to Real Estate	TOTAL True and Full Value	ASSESSED VALUATIONS: RURAL: Homestead Up to $4,000 20%	RURAL: Over $4,000 and Non-Homestead 33⅓%	ALL OTHER: Homestead Up to $4,000 25%	ALL OTHER: Over $4,000 and Non-Homestead 40%	MACHINERY Permanently Attached to Real Estate 33⅓%	TOTAL ASSESSED VALUE	Total Assessed Value as Equalized by the Board of Review	FINAL EQUALIZED VALUE
			Dingdale Bros Lots Roosevelt Shores										Dollars	Dollars	Dollars	Dollars	Dollars	Dollars	Dollars	Dollars	Dollars	Dollars	Dollars	Dollars
1	Charles E. Eggers			41						no		L	33			33		11				11		
2	" "			42						"		L	33			33		11				11		
3	" "			43						"		L	33			33		11				11		
4	Niels Lark Ragnhild & Della Grace Ragnhild			44						"		L	32	100		132		44				44		
5	" " " "			45						"		L	33			33		11				11		
6	Donald A. & Mildred V. Jozwiewski			46						no		L	31	50		81		27				27		
7	Albert E. & Ruth E. Lange			47						"		L	33			33		11				11		
8	" "			48						"		L	33			33		11				11		
9	Ella Sommer			49						yes		R	40	400		440	88					88		
10	Bear Ridge Land Co.			50						no		L	33			33		11				11		
11	Esther E. Olson			51						"		L	33			33		11				11		
12	" "			52						"		L	34	140		174		58				58		
13	" "			53						"		L	30			30		10				10		
14	" "			54						"		L	30			30		10				10		
15	Bear Ridge Land Co.			55						"		L	30			30		10				10		
16	Ella Sommer			56						no		L	30			30		10				10		
17	Albert E. & Ruth E. Lange			57						"		L	30			30		10				10		
18	" "			58						"		L	30			30		10				10		
19	Donald A. & Mildred V. Jozwiewski			59						"		L	30			30		10				10		
20	Niels Lark Ragnhild & Della Grace Ragnhild			60						"		L	27			27		9				9		
													628	690		1318	88	396				484		

	SOLD FOR TAXES	VALUATIONS BY SCHOOL DISTRICTS AS EQUALIZED BY DEPARTMENT OF TAXATION: District No. Rate ... Mills	District No. Rate ... Mills	District No. Rate ... Mills	District No. Rate ... Mills	District No. Rate ... Mills	District No. Rate ... Mills	Tax including State Homestead ... Mills	State Tax on Non-Homestead 5.75 Mills	SPECIAL TAXES	TOTAL TAXES		PAID	WHEN PAID Month Day Year	Number of Receipt	March Settlement 1955	June Settlement 1955	Penalty	November Settlement 1955	Penalty	Collections to First Monday in January 1956	Penalty	Delinquent on First Monday in January 1956	Total Delinquent Tax and Penalty	REMARKS
		Dollars	Dollars	Dollars	Dollars	Dollars	Dollars	$ cts.	$ cts.	$ cts.	$ cts.					$ cts.	$ cts.	$ cts.	$ cts.	$ cts.	$ cts.	$ cts.	$ cts.	$ cts.	
1		11						212	06		218	1	PAID IN FULL	APR 13 1955	4931		654								
2		11						212	06		218	2	PAID IN FULL	APR 11 1955											
3		11						212	06		218	3	PAID IN FULL	APR 11 1955											
4		44						846	27		868	4	PAID IN FULL	MAY 31 1955	8231		1086								
5		11						212	06		218	5	PAID IN FULL	MAY 31 1955											
6	SOLD FOR TAXES	27						518	14		532	6											532		
7		11						212	06		218	7	PAID IN FULL	MAY 31 1955	8237		218								
8		11						212	06		218	8	PAID IN FULL	MAY 31 1955	8240		218								
9	X	88						1692			1692	9	1st Half Paid 2nd Half Paid	MAY 31 1955 OCT 10 1955	8240 7246		846		846						
10	SOLD FOR TAXES	11						212	06		218	10	PAID IN FULL	MAY 31 1955	8244		218								
11		11						212	06		218	11	PAID IN FULL	MAY 31 1955											
12		58						1114	30		1144	12	PAID IN FULL	MAY 31 1955	8230		1758								
13		10						192	06		198	13	PAID IN FULL	MAY 31 1955											
14		10						192	06		198	14	PAID IN FULL	MAY 31 1955											
15	SOLD FOR TAXES	10						192	06		198	15	PAID IN FULL	MAY 31 1955	8244		198								
16		10						192	06		198	16	1st Half Paid 2nd Half Paid	MAY 31 1955 OCT 10 1955	8240 7246		99		99						
17		10						192	06		198	17	PAID IN FULL	MAY 31 1955	8237		198								
18		10						192	06		198	18	PAID IN FULL	MAY 31 1955			198								
19	SOLD FOR TAXES	10						192	06		198	19											198		
20		9						172	04		176	20	PAID IN FULL	MAY 31 1955	8231		176								
	X	88																							
		396						7382	160		7542						5867		945				730		
		396																							

Assessment Roll and Tax List of Real Property in the Town of Crookston Lake

*Indicate Type of Property: R - Residential, C - Commercial, I - Industrial, U - Utility, F - Farm

Form SC (54) [illegible]

In Whose Name Assessed	To Whom Transferred	Description of Property: Subdivision	Sec. or Lot	Town or Block	Rng	Number of Acres of Land: Acres	100ths	Sec. School District	Indicate Homestead Tax or No	Indicate Agricultural Tax or No	Indicate Type of Property	True and Full Valuations: Land Exclusive of Structures Thereon Improvements (Dollars)	Buildings and Other Structures (Dollars)	Machinery Permanently Attached to Real Estate (Dollars)	Total True and Full Value (Dollars)	Assessed Valuations: Rural: Homestead Up to $1,000 20% (Dollars)	Rural: Over $1,000 and Non-Homestead 33⅓% (Dollars)	All Other: Homestead Up to $1,000 25% (Dollars)	All Other: Over $1,000 and Non-Homestead 40% (Dollars)	Machinery Permanently Attached to Real Estate 33⅓% (Dollars)	Total Assessed Value (Dollars)	Total Assessed Values Equalized by the Board of Review (Dollars)	Final Equalized Value (Dollars)
		Pendleton Park Lake Roosevelt Shores				Acres																	
Neels Hart Ragnhild & Delia Grace Ragnhild		1	61					61	76	up	L	27			27		9				9		
Charles E. Eggers		2	62						"	"	L	27			27		9				9		
" "		3	63						"	"	L	27			27		9				9		
" "		4	64						"	"	L	27			27		9				9		
" "		5	65						"	"	L	27			27		9				9		
" "		6	66						76	"	L	27			27		9				9		
State of Minnesota		7	67																				
~~Leonard R. Douglas & Lillian D.~~		8	68						76	"	L	27			27		9				9		
Lemuel P. Cooper & A. Gilmore		9	69						"	"	L	27			27		9				9		
" " "		10	70						"	"	L	27			27		9				9		
Clyde & Ruth Housley		11	71						"	"	L	27			27		9				9		
Ed Jensen Bunes & Jennie Bunes		12	72						"	"	L	27			27		9				9		
" " " "		13	73						"	"	L	27			27		9				9		
" " " "		14	74						"	"	L	27			27		9				9		
Alfred F. & Agnes J. Harpe		15	75						"	"	L	27			27		9				9		
" " "		16	76						"	"	L	27			27		9				9		
Arne & Elsy Landberg		17	77						"	"	L	27			27		9				9		
" " "		18	78						"	"	L	24			24		8				8		
" " "		19	79						"	"	L	27			27		9				9		
" " "		20	80						"	"	L	27			27		9				9		
												540			540		180				180		

Cass County, Minnesota, for Taxes for the Year 1954.

Sold for Taxes	Valuations by School Districts as Equalized by Department of Taxation: District No. ..... Rate ..... Mills	District No. 56-1 Rate 44 / 42 Mills	District No. ..... Rate ..... Mills	District No. ..... Rate ..... Mills	District No. ..... Rate ..... Mills	District No. ..... Rate ..... Mills	Tax including State Homestead ..... Mills	State Tax on Non-Homestead 5.75 Mills	Special Taxes	Total Taxes		Paid	When Paid: Month	Day	Year	Number of Receipt	March Settlement 1955	June Settlement 1955	Penalty	November Settlement 1955	Penalty	Collections to First Monday in January 1956	Penalty	Delinquent to First Monday in January 1956	Penalty	Total Delinquent Tax and Penalty	Remarks
	Dollars	Dollars	Dollars	Dollars	Dollars	Dollars	$ cts.	$ cts.	$ cts.	$ cts.							$ cts.	$ cts.	$ cts.	$ cts.	$ cts.	$ cts.	$ cts.	$ cts.	$ cts.	$ cts.	
1		9					1.72	04		1.76	1	PAID IN FULL	MAY	31	1955	8231		1.76									
2		9					1.72	04		1.76	2	PAID IN FULL	APR	15	1955												
3		9					1.72	04		1.76	3	PAID IN FULL	APR	15	1955												
4		9					1.72	04		1.76	4	PAID IN FULL	APR	15	1955	7493		1.10									
5		9					1.72	04		1.76	5	PAID IN FULL	APR	15	1955												
6		9					1.72	04		1.76	6	PAID IN FULL	APR	15	1955												
7											7																
8		9					1.72	04		1.76	8	PAID IN FULL	FEB	10	1955		1.76										
9		9					1.72	04		1.76	9	PAID IN FULL	FEB	10	1955	7268	1.76										
10		9					1.72	04		1.76	10	PAID IN FULL	FEB	10	1955		1.76										
11		9					1.72	04		1.76	11	PAID IN FULL	FEB	10	1955												
12		9					1.72	04		1.76	12	PAID IN FULL	MAY	31	1955			1.76									
13		9					1.72	04		1.76	13	PAID IN FULL	MAY	31	1955	8227		1.76									
14		9					1.72	04		1.76	14	PAID IN FULL	MAY	31	1955			1.76									
15		9					1.72	04		1.76	15	PAID IN FULL	MAY	31	1955	8223		1.76									
16		9					1.72	04		1.76	16	PAID IN FULL	MAY	31	1955			1.76									
17		9					1.72	04		1.76	17	PAID IN FULL	MAY	31	1955												
18		8					1.54	04		1.58	18	PAID IN FULL	MAY	31	1955	8229		0.86									
19		9					1.72	04		1.76	19	PAID IN FULL	MAY	31	1955												
20		9					1.72	04		1.76	20	PAID IN FULL	MAY	31	1955												
		170					32.50	.76		33.26							7.04	26.22									

Assessment Roll and Tax List of Real Property in the Town of Crystal Lake, Cass County, Minnesota, for Taxes for the Year 1954.

*Indicate Type of Property: R-Residential, C-Commercial, I-Industrial, U-Utility, F-Farm

Form SC (51) MILLER-DAYE COMPANY, MINNEAPOLIS

	IN WHOSE NAME ASSESSED	TO WHOM TRANSFERED	DESCRIPTION OF PROPERTY: SUBDIVISION	Sec. or Lot	Town or Block	Rng	Number of Acres of Land: Acres	100ths	No. School District	Indicate Homestead Yes or No	Indicate Agricultural Homestead Yes or No	* Indicate Type of Property	TRUE AND FULL VALUATIONS: LAND Exclusive of Structures and Improvements	BUILDINGS and Other Structures	MACHINERY Permanently Attached to Real Estate	TOTAL True and Full Value	ASSESSED VALUATIONS: RURAL Homestead Up to $1,000 20%	RURAL Over $1,000 and Non-Homestead 33⅓%	ALL OTHER Homestead Up to $1,000 25%	ALL OTHER Over $1,000 and Non-Homestead 40%	MACHINERY Permanently Attached to Real Estate 33⅓%	TOTAL ASSESSED VALUE	Total Assessed Value Equalized by the Board of Review	FINAL EQUALIZED VALUE
				Dollars									Dollars	Dollars	Dollars	Dollars	Dollars	Dollars	Dollars	Dollars	Dollars	Dollars	Dollars	Dollars
		Trophler Bros Lake	Roosevelt Shores																					
1	Clement M. & Mary Bergeman			81					6-1	No		L	27			27		9				9		
	" " "			82						"		L	27			27		9				9		
2	Geo. F. & Handa D. Broussard			83						"		L	27			27		9				9		
3	Bear Ridge Land Co.			84						"		L	27			27		9				9		
4	" " "			85						"		L	27			27		9				9		
5	" " "			86						"		L	27			27		9				9		
6	" " "			87						"		L	27			27		9				9		
7	State of Minnesota			88																				
8	~~Jennie L. Fagnes~~	Jennie L. & Frank Fishback		89						No		L	27			27		9				9		
9	"	"		90						"		L	27			27		9				9		
10	Geo. H. & Marcella V. Rossmer			91						"		L	27			27		9				9		
11	Sidney J. & Frances E. Orr			92						"		L	27			27		9				9		
12	Arnold Peterson			93						yes		R	25			25	5					5		
13	" "			94						"		R	25			25	5					5		
14	Fred J. Ruppert & my. H. Ruppert			95						No		L	24			24		8				8		
15	" " "			96						"		L	24			24		8				8		
16	Harold O. & Grace M. Ebles			97						yes		R	25			25	5					5		
17	" " "			98						"		R	25			25	5					5		
18	" " "			99						"		R	25			25	5					5		
19	" " "			100						"		R	25			25	5					5		
20													495			495	30	165				195		

Cass County, Minnesota, for Taxes for the Year 1954.

	SOLD FOR TAXES	VALUATIONS BY SCHOOL DISTRICTS AS EQUALIZED BY DEPARTMENT OF TAXATION: District No. ..... Rate ..... Mills	District No. 6-1 Rate 92 Mills	District No. ..... Rate ..... Mills	District No. ..... Rate ..... Mills	District No. ..... Rate ..... Mills	District No. ..... Rate ..... Mills	Tax including State Homestead ..... Mills	State Tax on Non-Homestead 5.7 Mills	SPECIAL TAXES	TOTAL TAXES	PAID	WHEN PAID	Number of Receipt	March Settlement 1955	June Settlement 1955	Penalty	November Settlement 1955	Penalty	Collections to First Monday in January 1956	Penalty	Delinquent on First Monday in January 1956	Penalty	Total Delinquent Tax and Penalty	REMARKS
		Dollars	Dollars	Dollars	Dollars	Dollars	Dollars	$ cts.	$ cts.	$ cts.	$ cts.		Month Day Year		$ cts.	$ cts.	$ cts.	$ cts.	$ cts.	$ cts.	$ cts.	$ cts.	$ cts.	$ cts.	
1		9						1.72	04		1.76	1	PAID IN FULL MAY 31 1955	8225		1.76									
2		9						1.72	04		1.76	2	PAID IN FULL MAY 31 1955			1.76									
3		9						1.72	04		1.76	3	PAID IN FULL MAY 31 1955	8226		1.76									
4	SOLD FOR TAXES	9						1.72	04		1.76	4	PAID IN FULL MAY 31 1955												
5	SOLD FOR TAXES	9						1.72	04		1.76	5	PAID IN FULL MAY 31 1955	6563		7.04									
6	SOLD FOR TAXES	9						1.72	04		1.76	6	PAID IN FULL MAY 31 1955												
7	SOLD FOR TAXES	9						1.72	04		1.76	7	PAID IN FULL MAY 31 1955												
8												8													
9		9						1.72	04		1.76	9	PAID IN FULL APR 16 1955	8123		1.72									
10		9						1.72	04		1.76	10	PAID IN FULL APR 16 1955			1.72									
11		9						1.72	04		1.76	11	PAID IN FULL MAY 31 1955	8222		1.76									
12		9						1.72	04		1.76	12	PAID IN FULL MAY 31 1955	8227		1.76									
13		H 5						96			96	13	PAID IN FULL MAY 31 1955			96									
14		H 5						96			96	14	PAID IN FULL MAY 31 1955	8227		96									
15		8						1.54	04		1.58	15	PAID IN FULL MAY 31 1955	8233		1.58									
16		8						1.54	04		1.58	16	PAID IN FULL MAY 31 1955			1.58									
17		H 5						96			96	17	1st Half Paid MAY 31 1955 2nd Half Paid OCT 31 1955			48		48							
18		H 5						96			96	18	1st Half Paid MAY 31 1955 2nd Half Paid OCT 31 1955	15221 8000		48		48							
19		H 5						96			96	19	1st Half Paid MAY 31 1955 2nd Half Paid OCT 31 1955			48		48							
20		H 5						96			96	20	1st Half Paid MAY 31 1955 2nd Half Paid OCT 31 1955			48		48							
		H 98																							
		4						27.76	5.72		28.28					26.36		1.92							

Assessment Roll and Tax List of Real Property in the Town of Crooked Lake, Cass County, Minnesota, for Taxes for the Year 1954.

Form SC (54) BLUE BUTE COMPANY, MINNEAPOLIS

*Indicate Type of Property: R - Residential, C - Commercial, I - Industrial, U - Utility, F - Farm

	IN WHOSE NAME ASSESSED	TO WHOM TRANSFERRED	DESCRIPTION OF PROPERTY: SUBDIVISION	Sec. or Lot	Town or Block	Rng	Number of Acres of Land: Acres	100ths	No. School District	Indicate Homestead Tax or No	Indicate Ex-Homestead Tax or No	Indicate Type of Property	TRUE AND FULL VALUATIONS: LAND Exclusive of Structures and Improvements	BUILDINGS and Other Structures	MACHINERY Permanently Attached to Real Estate	TOTAL True and Full Value	ASSESSED VALUATIONS: RURAL: Homestead Up to $1,000 20%	RURAL: Over $4,000 and Non-Homestead 33⅓%	ALL OTHER: Homestead Up to $1,000 25%	ALL OTHER: Over $4,000 and Non-Homestead 40%	ALL OTHER: MACHINERY Permanently Attached to Real Estate 33⅓%	TOTAL ASSESSED VALUE	Total Assessed Value as Equalized by the Board of Review	FINAL EQUALIZED VALUE
			Pingalite Bros Lots Roosevelt Shores										Dollars	Dollars	Dollars	Dollars	Dollars	Dollars	Dollars	Dollars	Dollars	Dollars	Dollars	Dollars
1	Pine Ridge Land Co			101					6-1	710	Ap	L	24			24		8				8		
2	Carl M Carlson, Curtis E Carlson & Francis Nelson			102					"	"	"	L	24			24		8				8		
3	Jennie L Arneson			103					"	"	"	L	24			24		8				8		
4	" "			104					"	"	"	L	24			24		8				8		
5	Harry G. Young		Lots 2						"	"	"	L	30			30		10				10		
6																								
7																								
8																								
9																								
10																								
11																								
12																								
13																								
14																								
15																								
16																								
17																								
18																								
19																								
20													126			126		42				42		

	SOLD FOR TAXES	VALUATIONS BY SCHOOL DISTRICTS AS EQUALIZED BY DEPARTMENT OF TAXATION: District No. ..... Rate ..... Mills	District No. 1 Rate 41 Mills	District No. ..... Rate ..... Mills	District No. ..... Rate ..... Mills	District No. ..... Rate ..... Mills	District No. ..... Rate ..... Mills	Tax including State Homestead ..... Mills	State Tax on Non-Homestead 5.7 Mills	SPECIAL TAXES	TOTAL TAXES	PAID	WHEN PAID: Month Day Year	Number of Receipt	March Settlement 1955	June Settlement 1955	Penalty	November Settlement 1955	Penalty	Collections to First Monday in January 1956	Penalty	Delinquent on First Monday in January 1956	Total Delinquent Tax and Penalty	REMARKS
		Dollars	Dollars	Dollars	Dollars	Dollars	Dollars	$ cts.	$ cts.	$ cts.	$ cts.				$ cts.	$ cts.	$ cts.	$ cts.	$ cts.	$ cts.	$ cts.	$ cts.	$ cts.	
1			8					154	04		158	PAID IN FULL	MAY 31 1955	7238		158								
2			8					154	04		158	PAID IN FULL	MAY 31 1955	7224		158								
3	SOLD FOR TAXES		8					154	04		158	PAID IN FULL	MAY 31 1955	7470		316								
4	SOLD FOR TAXES		8					154	04		158	PAID IN FULL	MAY 31 1955											
5	SOLD FOR TAXES		10					142	06		148											198		
6																								
7																								
8																								
9																								
10																								
11																								
12																								
13																								
14																								
15																								
16																								
17																								
18																								
19																								
20			42					806	22		830					632						198		

Assessment Roll and Tax List of Real Property in the Town of Smoke Lake, Cass County, Minnesota, for Taxes for the Year 1954.

*Indicate Type of Property: R - Residential, C - Commercial, I - Industrial, U - Utility, F - Farm

Form SC (54) WILLIAM SAYRE PRINTER, MINNEAPOLIS

Outlot A of Aud. Plat Lake Washburn Outlots (Lots) Sec 16 T134 R26

	In Whose Name Assessed	To Whom Transferred	Subdivision	Sec. or Lot	Town or Block	Rng	Number of Acres of Land (Acres / 100ths)	No. School District	Indicate Homestead Tax No	Indicate Application Tax No	Indicate Type of Property	Land Exclusive of Structures and Improvements (Dollars)	Buildings and Other Structures (Dollars)	Machinery Permanently Attached to Real Estate (Dollars)	Total True and Full Value (Dollars)	Rural: Homestead Up to $4,000 20% (Dollars)	Rural: Over $4,000 and Non-Homestead 33⅓% (Dollars)	All Other: Homestead Up to $4,000 25% (Dollars)	All Other: Over $4,000 and Non-Homestead 40% (Dollars)	Machinery Permanently Attached to Real Estate 33⅓% (Dollars)	Total Assessed Value (Dollars)	Total Assessed Value as Equalized by the Board of Review (Dollars)	Final Equalized Value (Dollars)
1	~~Alfa Wilson~~	~~Mary Thurber + Bessie McPipe~~		1				6	710		L	60	984		1044		348				348		
2	~~Paul E. + Dale M. Nelson~~			2					"	"	L	60	174		234		78				78		
3	Charles E. Hildreth			3					"	"	L	60	360		420		140				140		
4	A. S. Wheeler			4					"	"	L	60	150		210		70				70		
5	John H. Hildreth			5					"	"	L	60	300		360		120				120		
6	Harland + Edna Lahl			6					710	"	L	60	120		180		60				60		
7	" " "		E 40' of	1	2				"	"	L	60	150		210		70				70		
8	Alice J. Young + Ballard	Inter-Ment	Alice A. Howard	1					"	"	L	60			60		20				20		
9	" " "	" " "	N 30' of Lot 5 + All of	2					"	"	L	36	300		336		112				112		
10	John H. Hildreth			3		East N 30'			"	"	L	30			30		10				10		
11	~~Alice J. Young + Ballard~~	Inter-Ment	Alice A. Howard	4					710	"	L	30			30		10				10		
12	Roland + Sidney L. Hildreth			5					"	"	L	50	325		375		125				125		
13	Artie L. Fletcher			6					"	"	L	37	200		237		79				79		
14	Henrietta Hitz			7					"	"	L	31	800		831		277				277		
15	Fred C. + Mae Hitz			8					"	"	L	30	150		180		60				60		
16	L. B. + Lucille E. McArthur			1	3				710	"	L	30			30		10				10		
17	" " "			2					"	"	L	37	650		687		229				229		
18	" " "			3					"	"	L	39	198		237		79				79		
19																							
20																							
												800	4861		5661		1887				1887		

Cass County, Minnesota, for Taxes for the Year 1954.

	Sold for Taxes	Valuations by School Districts as Equalized by Department of Taxation: District No. ..... Rate ..... Mills	District No. ..... Rate ..... Mills	District No. ..... Rate ..... Mills	District No. ..... Rate ..... Mills	District No. ..... Rate ..... Mills	Tax including State Homestead ..... Mills	State Tax on Non-Homestead 5.27 Mills	Special Taxes	Total Taxes		Paid	When Paid: Month	Day	Year	Number of Receipt	March Settlement 1955	June Settlement 1955	Penalty	November Settlement 1955	Penalty	Collections to First Monday in January 1956	Penalty	Delinquent on First Monday in January 1956	Penalty	Total Delinquent Tax and Penalty	Remarks
1		348					6688	182		6870		PAID IN FULL	MAY	20	1955	5918		6870									
2		78					1500	40		1540		PAID IN FULL	MAY	31	1955	8218		1540									
3		140					2690	74		2764		PAID IN FULL	MAY	31	1955	8279		2764									
4		70					1346	36		1382		PAID IN FULL	MAY	31	1955	8217		1382									
5		120					2306	62		2368		PAID IN FULL	JUL	14	1955	8556				2368	51						
6		60					1154	32		1186		PAID IN FULL	MAY	31	1955			1186									
7		70					1346	36		1382		PAID IN FULL	MAY	31	1955	8216		1382									
8		20					384	10		394		PAID IN FULL	MAY	31	1955			394									
9		112					2152	58		2210		PAID IN FULL	MAY	31	1955	8214		2210									
10		10					142	06		148		PAID IN FULL	JUL	14	1955					148							
11		10					142	06		148		PAID IN FULL	MAY	31	1955	8217		148									
12	SOLD FOR TAXES	125					2402	66		2468		PAID IN FULL	Aug	5	1955	12861				2468	62						
13		79					1518	42		1560		PAID IN FULL	MAY	31	1955	8213		1560									
14		~~277~~ 144	Abate. #6440				~~2768~~ 2768	~~146~~ 57		~~2914~~ 2825		1st Half Paid	MAY	25	1955	6079		2734		148							26.26 Abated
												Balance Paid	AUG	1	1955	9476											
15		~~60~~					1154	32		1186		PAID IN FULL	MAY	25	1955	6076		1180									
16		10					142	06		148		Balance Paid	JUL	20	1955												
												Part Paid	MAY	20	1955	9577											
17		~~229~~ 229	Abate. #6505				~~4402~~ 230	~~120~~ 06		~~4522~~ 236		Balance Paid	JUL	20	1955												~~H.T. Abated~~
												Part Paid	MAY	20	1955	8817		1890		194							
18		79					1518	42		1560		Balance Paid	JUL	20	1955												
												Part Paid	MAY	20	1955												
19																											
20																											
		1889					36460	994		37454								25906		5336							6912 Abate

Assessment Roll and Tax List of Real Property in the Town of Crooked Lake, Cass County, Minnesota, for Taxes for the Year 1954.

*Indicate Type of Property: R-Residential, C-Commercial, I-Industrial, U-Utility, F-Farm

Form SC (54) 50,000 BLUE BAYS COMPANY, MINNEAPOLIS

Outlot A of Aud. Plat Lake Washburn Outlots

	In Whose Name Assessed	To Whom Transferred	Subdivision	Sec. or Lot	Town. or Block	Rng	Number of Acres of Land (Acres / 100ths)	No. School District	Indicate Homestead Tax or No	Indicate Agricultural Tax or No	Indicate Type of Property	Land Exclusive of Structures and Improvements (Dollars)	Buildings and Other Structures (Dollars)	Machinery Permanently Attached to Real Estate (Dollars)	Total True and Full Value (Dollars)	Rural Homestead Up to $4,000 20% (Dollars)	Rural Over $4,000 Non-Homestead 33⅓% (Dollars)	All Other Homestead Up to $4,000 25% (Dollars)	All Other Over $4,000 Non-Homestead 40% (Dollars)	Machinery Permanently Attached to Real Estate 33⅓% (Dollars)	Total Assessed Value (Dollars)	Total Assessed Value as Equalized by the Board of Review (Dollars)	Final Equalized Value (Dollars)
1	Raymond & Rachel Gilbreth			4	3	Rel	N 214'	6-1	no	ag	L	60	600		660		220				220		
2	Olive E. & E. R. Maddox		N 214' of	4					"	"	L	30			30		10				10		
3	Raymond & Rachel Gilbreth			5	Less N 233' & E 15' & Rel N 214'				"	"	L	81	50		81		27				27		
4	Frank L. & Emma E. Gallard		N 33' of E 108' of	5					"	"	L	432	400		432		144				144		
5	Olive E. & E. R. Maddox		N 214' of	5					"	"	L	30			30		10				10		
6	Frank L. & Emma E. Gallard		S 280' of	6					"	"	L	51			51		17				17		
7	Olive E. & E. R. Maddox		N 214' of	6					"	"	L	24			24		8				8		
8	Frank L. & Emma E. Gallard			7	Less N 229'				"	"	L	60			60		20				20		
9	Henrietta Litz		N 229' of	7					"	"	L	30			30		10				10		
10	Harry & Helena Wagner			8	Less N 50'				"	"	L	39			39		13				13		
11	A. R. & Lucille E. McArthur		N 50' of	8					"	"	L	30			30		10				10		
12	Harry & Elena Wagner			9	Less N 50'				"	"	L	60	301		351		117				117		
13	A. R. & Lucille E. McArthur		N 50' of	9					"	"	L	36			36		12				12		
14	Harry & Elena Wagner			10	Less N 50'				"	"	L	51			51		17				17		
15	A. R. & Lucille E. McArthur		N 50' of	10					"	"	L	36			36		12				12		
16																							
17																							
18																							
19																							
20																							
												588	1351		1941		647				647		

	Sold for Taxes	Validations by School Districts as Equalized by Department of Taxation: District No. / Rate ... Mills	District No. / Rate ... Mills	District No. / Rate ... Mills	District No. / Rate ... Mills	District No. / Rate ... Mills	District No. / Rate ... Mills (Dollars)	Tax including State Homestead ... Mills ($ cts.)	State Tax on Non-Homestead 5.35 Mills ($ cts.)	Special Taxes ($ cts.)	Total Taxes ($ cts.)	Paid	When Paid (Month Day Year)	Number of Receipt	March Settlement 1955 ($ cts.)	June Settlement 1955 ($ cts.)	Penalty ($ cts.)	November Settlement 1955 ($ cts.)	Penalty ($ cts.)	Collections to First Monday in January 1956 ($ cts.)	Penalty ($ cts.)	Delinquent on First Monday in January 1956 ($ cts.)	Total Delinquent Tax and Penalty ($ cts.)	Remarks
1							220	4.28	1.14		43.42	PAID IN FULL	MAY 31 1955	8211		43.42								
2							10	1.92	.06		1.98	PAID IN FULL	MAY 31 1955	8212		1.98								
3							27	5.18	.14		5.32	PAID IN FULL	MAY 31 1955	8211		5.32								
4							144	27.68	.76		28.44	PAID IN FULL	FEB 24 1955	2534	28.44									
5							10	1.92	.06		1.98	PAID IN FULL	MAY 31 1955	8212		1.98								
6							17	3.26	.08		3.34	PAID IN FULL	FEB 24 1955	2534	3.34									
7							8	1.54	.04		1.58	PAID IN FULL	MAY 31 1955	8212		1.58								
8							20	3.84	.10		3.94	PAID IN FULL	FEB 24 1955	2534	3.94									
9							10	1.92	.06		1.98	PAID IN FULL	MAY 25 1955	4279		1.98								
10							13	2.50	.06		2.56	1st Half Paid	MAY 31 1955	8220		1.28						1.28	141	
11							10	1.92	.06	3	1.98	Balance Paid / Part Paid	JUL 20 1955 / MAY 20 1955	7577 / 4777		.98		1.08						
12							117	22.48	.62		23.10	1st Half Paid	MAY 31 1955	8220		11.55						11.55	1270	
13							12	2.30	.06	3	2.36	Balance Paid / Part Paid	JUL 20 1955 / MAY 20 1955	7577 / 4777		.58		1.81						
14							17	3.26	.08		3.34	1st Half Paid	MAY 31 1955	8220		1.67						1.67	184	
15							12	2.30	.06	3	2.36	Balance Paid / Part Paid	JUL 20 1955 / MAY 20 1955	7577 / 4777		.58		1.81						
16																								
17																								
18																								
19																								
20																								
							647	12.30	3.38		127.68				35.72	73.76		4.70				16.50		

Assessment Roll and Tax List of Real Property in the Town of Brooklyn Lake, Cass County, Minnesota, for Taxes for the Year 1954.

*Indicate Type of Property: R-Residential, C-Commercial, I-Industrial, U-Utility, F-Farm

Form SC (34) WILLIS DUKE COMPANY, MINNEAPOLIS

	IN WHOSE NAME ASSESSED	TO WHOM TRANSFERRED	DESCRIPTION OF PROPERTY: SUBDIVISION	Sec. or Lot	Town or Block	Rng	Number of Acres of Land	Year School District	Indicate Homestead Yes or No	Indicate Agricultural Yes or No	Indicate Type of Property	TRUE AND FULL VALUATIONS: LAND Exclusive of Structures and Improvements	BUILDINGS and Other Structures	MACHINERY Permanently Attached to Real Estate	TOTAL True and Full Value	ASSESSED VALUATIONS: RURAL: Homestead Up to $4,000 20%	RURAL: Over $4,000 Homestead 33⅓%	ALL OTHER: Homestead Up to $1,000 25%	ALL OTHER: Over $4,000 Homestead 40%	ALL OTHER: MACHINERY Permanently Attached to Real Estate 33⅓%	ALL OTHER: TOTAL ASSESSED VALUE	Total Assessed Value as Equalized by the Board of Review	FINAL EQUALIZED VALUE
			(all of Lots Lot 2									Dollars	Dollars	Dollars	Dollars	Dollars	Dollars	Dollars	Dollars	Dollars	Dollars	Dollars	Dollars
	Albert H & Anna S. Fohl		Brown's Washburn Lake Addn	1	1			61	no	yes	F	15			15		5				5		
	" " "		"	2					"	"	F	18			18		6				6		
	" " "		"	3					"	"	F	18			18		6				6		
	" " "		"	4					"	"	F	18			18		6				6		
	" " "		"	5					"	"	F	18			18		6				6		
	" " "		"	6					"	"	F	18			18		6				6		
	" " "		"	7					"	"	F	18			18		6				6		
	" " "		"	8					"	"	F	18			18		6				6		
	William L & Lucynthia K Petrowske		"	9					no	"	L	36			36		12				12		
	" " "		"	10					"	"	L	35	100		135		45				45		
	" " "		"	11					"	"	L	36	150		186		62				62		
	John E. & Frances Dehr		"	12					"	"	L	36			36		12				12		
	" " Albin Olson		"	13					"	"	L	36			36		12				12		
	~~Modern Home Co~~		"	14					no	"	L	36			36		12				12		
	Wm Earl & Marie Lowe		"	15					"	"	L	36	300		336		112				112		
	Myrna E. Goldish & Paul A. Cartwright																						
	~~Geo. E. Olson~~		"	16					"	"	L	36			36		12				12		
	Paul A & David P. Cartwright		"	17					no	"	L	40	257		297		99				99		
	" " "		"	18					"	"	L	36			36		12				12		
	Albert H & Anna S. Fohl		"	19					"	"	L	36			36		12				12		
	" " "		"	20					"	"	L	30			30		10				10		
												510	807		1317		439				439		

Cass County, Minnesota, for Taxes for the Year 1954.

	SOLD FOR TAXES	VALUATIONS BY SCHOOL DISTRICTS AS EQUALIZED BY DEPARTMENT OF TAXATION: District No. 1 Rate 30.1 Mills	District No.	District No.	District No.	District No.	Tax including State Homestead ...Mills	State Tax on Non-Homestead 5.7 Mills	SPECIAL TAXES	TOTAL TAXES		PAID	WHEN PAID	Number of Receipt	March Settlement 1955	June Settlement 1955	Penalty	November Settlement 1955	Penalty	Collections to First Monday in January 1956	Penalty	Delinquent on First Monday in January 1956	Total Delinquent Tax and Penalty	REMARKS
		Dollars	Dollars	Dollars	Dollars	Dollars	$ cts.	$ cts.	$ cts.	$ cts.					$ cts.	$ cts.	$ cts.	$ cts.	$ cts.	$ cts.	$ cts.	$ cts.	$ cts.	
1		5					96	07		98	1	2nd Half Paid	SEP 16 1955											
												1st Half Paid	MAY 31 1955											
2		6					116	04		120	2	2nd Half Paid	SEP 16 1955											
												1st Half Paid	MAY 31 1955											
3		6					116	04		120	3	2nd Half Paid	SEP 16 1955											
												1st Half Paid	MAY 31 1955											
4		6					116	04		120	4	2nd Half Paid	SEP 16 1955	13565		46		46						
												1st Half Paid	MAY 31 1955	8848										
5		6					116	04		120	5	2nd Half Paid	SEP 16 1955											
												1st Half Paid	MAY 31 1955											
6		6					116	04		120	6	2nd Half Paid	SEP 16 1955											
												1st Half Paid	MAY 31 1955											
7		6					116	04		120	7	2nd Half Paid	SEP 16 1955											
												1st Half Paid	MAY 31 1955											
8		6					116	04		120	8	2nd Half Paid	SEP 16 1955											
												1st Half Paid	MAY 31 1955											
9		12					230	06		236	9	PAID IN FULL	MAY 31 1955			236								
10		45					864	24		888	10	PAID IN FULL	MAY 31 1955	8121		888								
11		62					1192	32		1224	11	PAID IN FULL	MAY 31 1955			1224								
12		12					230	06		236	12	PAID IN FULL	MAR 28 1955	7448		236								
13		12					230	06		236	13	PAID IN FULL	MAR 28 1955			236								
14		12					230	06		236	14	PAID IN FULL	MAY 31 1955	8227		236								
15		112					2152	58		2210	15	PAID IN FULL	JAN 24 1954	114	2210									
16		12					230	06		236	16	PAID IN FULL	JAN 22 1954	104	236									
17		99					1902	52		1954	17	PAID IN FULL	AUG 11 1955	9472				2170	44					
18		12					230	06		236	18	PAID IN FULL	AUG 11 1955											
19		12					230	06		236	19	1st Half Paid	MAY 31 1955	13565		118		118						
												2nd Half Paid	SEP 16 1955	8848										
20		10					142	06		148	20	1st Half Paid	MAY 31 1955			74		74						
												2nd Half Paid	SEP 16 1955											
		439					8820	244		9064					2446	3742		2876						

Assessment Roll and Tax List of Real Property in the Town of Crooked Lake

*Indicate Type of Property: R - Residential, C - Commercial, I - Industrial, U - Utility, F - Farm

Form 5C (54) 50-125-54-10-5000-M. Roosevelt Soc

	In Whose Name Assessed	To Whom Transferred	Description of Property: Subdivision	Sec. or Lot	Town or Block	Rng	Number of Acres of Land: Acres	100ths	No. School District	Indicate Type of Tax in No	Indicate Type of Total Tax in No	Indicate Type of Property	True and Full Valuations: Land Exclusive of Structures and Improvements (Dollars)	Buildings and Other Structures (Dollars)	Machinery Permanently Attached to Real Estate (Dollars)	Total True and Full Value (Dollars)	Assessed Valuations: Rural: Homestead Up to $1,000 20% (Dollars)	Rural: Over $1,000 and Non-Homestead 33⅓% (Dollars)	All Other: Homestead Up to $1,000 25% (Dollars)	All Other: Over $1,000 and Non-Homestead 40% (Dollars)	Machinery Permanently Attached to Real Estate 33⅓% (Dollars)	Total Assessed Value (Dollars)	Total Assessed Value as Equalized by the Board of Review (Dollars)	Final Equalized Value (Dollars)	Remarks
1	Albert H + Anna D. Fehr		Brown's Washburn Lake Addn	21	1				61	20	up	L	41	100		141		47				47			
2	" " "			22						"	"	L	42	75		117		39				39			
3	" " "			23						"	"	L	37	182		219		73				73			
4																									
5																									
6	Albert H + Anna D. Fehr			1	2					20	"	L	42	60		102		34				34			
7	" " "			2						"	"	L	50	250		300		100				100			
8	" " "			3						yes	"	R	40	700		740	148					148			
9	" " "			4						20	"	L	22	50		72		24				24			
10	" " "			5						"	"	L	27			27		9				9			
11																									
12	Albert H + Anna D. Fehr			1	3					20	"	T	9			9		3				3			
13	" " "			2						"	"	T	9			9		3				3			
14	" " "			3						"	"	T	9			9		3				3			
15	" " "			4						"	"	T	9			9		3				3			
16	" " "			5						"	"	T	9			9		3				3			
17	John E. Sr + Frances A. Fehr			6						"	"	T	15			15		5				5			
18	" " "			7						"	"	L	25	50		75		25				25			
19																									
20																									
													386	1467		1853	148	371				519			

Roosevelt Soc

Add Part of Plat of Crooked Lake Sec. 20 T. 142 R. 30

Plat of Outlots A, B, C, D, Washburn Outlots

Brackett Bros. Roosevelt Addition

Brown's Washburn Lake Addition

Iowana Heights

Lake Shore Acres

Cass County, Minnesota, for Taxes for the Year 1954.

Subdivision of Part of Lot 1 Roosevelt Soc. Crooked Lake

Plat of Part of Lot 1 Roosevelt Soc. Crooked Lake

Plat of Outlots Washburn Plat

Validations by School Districts as Equalized by Department of Taxation

	Sold for Taxes	District No. ..... Rate ..... Mills (Dollars)	District No. 5-1 Rate 9.1 Mills (Dollars)	District No. ..... Rate ..... Mills (Dollars)	District No. ..... Rate ..... Mills (Dollars)	District No. ..... Rate ..... Mills (Dollars)	District No. ..... Rate ..... Mills (Dollars)	Tax Including State Homestead ..... Mills ($ cts.)	State Tax on Non-Homestead 5.27 Mills ($ cts.)	Special Taxes ($ cts.)	Total Taxes ($ cts.)	Paid	When Paid: Month Day Year	Number of Receipt	March Settlement 1955 ($ cts.)	June Settlement 1955 ($ cts.)	Penalty ($ cts.)	November Settlement 1955 ($ cts.)	Penalty ($ cts.)	Collections to First Monday in January 1956 ($ cts.)	Penalty ($ cts.)	Delinquent on First Monday in January 1956 ($ cts.)	Total Delinquent Tax and Penalty ($ cts.)	Remarks
1			47					904	24		928	1st Half Paid 2nd Half Paid	MAY 31 1955 SEP 16 1955			464		464						
2			39					750	20		770	1st Half Paid 2nd Half Paid	SEP 16 1955 MAY 31 1955	8248 8565		385		385						
3			73					1404	38		1442	1st Half Paid 2nd Half Paid	MAY 31 1955 SEP 16 1955			721		721						
4																								
5																								
6			34					654	18		672	2nd Half Paid 1st Half Paid	SEP 16 1955 MAY 31 1955											
7			100					1922	52		1974	2nd Half Paid 1st Half Paid	SEP 16 1955 MAY 31 1955											
8		#	148					2844			2844	2nd Half Paid 1st Half Paid	MAY 31 1955 SEP 16 1955	8248 8565		1422		1422						
9			24					462	12		474	2nd Half Paid 1st Half Paid	SEP 16 1955 MAY 31 1955											
10			9					172	04		176	2nd Half Paid 1st Half Paid	SEP 16 1955 MAY 31 1955											
11																								
12			3					58	02		60	1st Half Paid 2nd Half Paid	MAY 31 1955 SEP 16 1955											
13			3					58	02		60	1st Half Paid 2nd Half Paid	MAY 31 1955 SEP 16 1955	8565										
14			3					58	02		60	1st Half Paid 2nd Half Paid	MAY 31 1955 SEP 16 1955	8248		150		150						
15			3					58	02		60	1st Half Paid 2nd Half Paid	MAY 31 1955 SEP 16 1955											
16			3					58	02		60	2nd Half Paid	SEP 16 1955											
17			5					96	02		98	PAID IN FULL	MAR 28 1955	8478		98								
18			25					480	14		494	PAID IN FULL	MAR 28 1955			494								
19																								
20																								
		# 146 27 319						9978	194		10172					5382		4790						

Assessment Roll and Tax List of Real Property in the Town of Crookedlake,

*Indicate Type of Property: R - Residential, C - Commercial, I - Industrial, U - Utility, F - Farm

Form SC (54) WILLIAMS COUNTY, MINNESOTA

	In Whose Name Assessed	To Whom Transferred		Description of Property: Subdivision	Sec. or Lot	Town or Block	Rng	Number of Acres of Land: Acres	100ths	No. School District	Indicate Homestead Yes or No	Indicate Veteran Yes or No	Indicate Type of Property	True and Full Valuations: Land Exclusive of Structures and Improvements (Dollars)	Buildings and Other Structures (Dollars)	Machinery Permanently Attached to Real Estate (Dollars)	Total True and Full Value (Dollars)	Assessed Valuations: Rural: Homestead Up to $4,000 20% (Dollars)	Rural: Over $4,000 and Non-Homestead 33⅓% (Dollars)	All Other: Homestead Up to $4,000 25% (Dollars)	All Other: Over $4,000 and Non-Homestead 40% (Dollars)	Machinery Permanently Attached to Real Estate 33⅓% (Dollars)	Total Assessed Value (Dollars)	Total Assessed Value as Equalized by the Board of Review (Dollars)	Final Equalized Value (Dollars)
				Lake Lawrence Pt.																					
1	Frank & Lila Johnson				1					6-1	no	yes	L	70	101		171		57				57		
2	Joyce White				2						"	"	L	72			72		24				24		
3	Eileen A. Delamater				3						"	"	L	60	60		120		40				40		
4	Raymond H. & Josephine M. Bork				4						"	"	L	60	180		240		80				80		
5	Lois M. Lent - Jack Laborelle				5						yes	"	L	60	220		280	56					56		
6	~~Hartley Nachtsheim~~				6						no	"	L	60	321		381		127				127		
7	Madge B. Chandlard				7						yes	"	R	50	590		640	128					128		
8	"				8						"	"	R	35			35	7					7		
9	Harold W. & Helen Peterson			N½ of	9						no	"	L	41	220		261		87				87		
10	Andrew & Borghild Hampton			N½ of	9						"	"	L	41	220		261		87				87		
11	Harold W. & Helen J. Peterson				10						"	"	L	30			30		10				10		
12	Geo. W. & Marion L. Halstrom				11						"	"	L	30			30		10				10		
13	Frank M. James				12						"	"	L	33			33		11				11		
14																									
15																									
16																									
17																									
18																									
19																									
20																									
														647	1912		2554	191	633				724		

Cass County, Minnesota, for Taxes for the Year 1954.

	Sold for Taxes	Valuations by School Districts as Equalized by Department of Taxation: District No. ..... Rate ..... Mills	District No. 6-1 Rate 42 Mills	District No. ..... Rate ..... Mills	District No. ..... Rate ..... Mills	District No. ..... Rate ..... Mills	District No. ..... Rate ..... Mills	Tax including State Homestead ..... Mills	State Tax on Non-Homestead 32 Mills	Special Taxes	Total Taxes		Paid	When Paid (Month Day Year)	Number of Receipt	March Settlement 1955	June Settlement 1955	Penalty	November Settlement 1955	Penalty	Collections to First Monday in January 1956	Penalty	Delinquent on First Monday in January 1956	Penalty	Total Delinquent Tax and Penalty	Remarks
		Dollars	Dollars	Dollars	Dollars	Dollars	Dollars	$ cts.	$ cts.	$ cts.	$ cts.					$ cts.	$ cts.	$ cts.	$ cts.	$ cts.	$ cts.	$ cts.	$ cts.	$ cts.	$ cts.	
1	Lake Lawrence		57					1096	30		1126	1											1126	1239	1953
2			24					462	12		474	2	PAID IN FULL	MAY 31 1955	8243		474								13,444 15321
3			40					768	20		788	3	PAID IN FULL	MAY 31 1955	8241		788								
4			80					1538	42		1580	4	1st Half Paid 2nd Half Paid	MAY 31 1955 OCT 31 1955	8246 15218		790		790						
5		N	56					1076			1076	5	PAID IN FULL	MAY 31 1955	8242		1076								
6			127					2442	66		2508	6	PAID IN FULL	MAY 31 1955	8245		2508								
7		N	128					2460			2460	7	PAID IN FULL	MAY 31 1955	8244		2594								
8		N	7					134			134	8	PAID IN FULL	MAY 31 1955											
													PAID IN FULL	JAN 24 1954	118										
9			87					1672	46		1718	9				1718									
10			87					1672	46		1718	10	PAID IN FULL	FEB 8 1955	439	1718									
													PAID IN FULL	JAN 24 1954	118										
11			10					192	06		198	11				198									
12			10					192	06		198	12	PAID IN FULL	MAY 31 1955	4742		198								
13			11					212	06		218	13	PAID IN FULL	MAY 31 1955	7488		218								
14												14													
15												15													
16												16													
17												17													
18												18													
19												19													
20												20													
		N	191 633 724					13916	280		14196					3694	8646		790				1126		

Assessment Roll and Tax List of Real Property in the Town of Crooked Lake, Cass County, Minnesota, for Taxes for the Year 1954.

*Indicate Type of Property: R-Residential, C-Commercial, I-Industrial, U-Utility, F-Farm

Form SC (54) 10-15-54 5M 8-54 Minnesota

	In Whose Name Assessed	To Whose Transferred	Description of Property: Subdivision	Sec. or Lot	Town or Block	Rng	Number of Acres of Land: Acres	100ths	No. School District	Indicate Homestead Tax Yes or No	Indicate Agricultural Tax Yes or No	Indicate Type of Property	True and Full Valuations: Land Exclusive of Structures and Improvements (Dollars)	Buildings and Other Structures (Dollars)	Machinery Permanently Attached to Real Estate (Dollars)	Total True and Full Value (Dollars)	Assessed Valuations — Rural: Homestead Up to $1,000 20% (Dollars)	Rural: Over $1,000 and Non-Homestead 33⅓% (Dollars)	All Other: Homestead Up to $1,000 25% (Dollars)	All Other: Over $1,000 and Non-Homestead 40% (Dollars)	All Other: Machinery Permanently Attached to Real Estate 33⅓% (Dollars)	Total Assessed Value (Dollars)	Total Assessed Value as Equalized by the Board of Review (Dollars)	Final Equalized Value (Dollars)
			(Lots 4 & 24-26)																					
1	~~Albert H.~~ Anna L. Fahr			1					61	no	no	L	51			51		17				17		
2	" "			2						"	"	L	51	300		351		117				117		
3	Guy J. Schaumburg			3						"	"	L	37	275		312		104				104		
4	" "			4						"	"	L	36			36		12				12		
5	Allen C. & Cecelia Auger			5						"	"	L	40	275		315		105				105		
6	" "	"		6						"	"	L	42			42		14				14		
7	Donald Peterson			7						"	"	L	36	300		336		112				112		
8	~~Miguel M.~~ Alice Dusabik			8						yes	"	R	60	360		420	84					84		
9	~~Emmet Stephen Downey~~			9						"	"	R	50			50	10					10		
10	" " " " "			10						"	"	R	50			50	10					10		
11	" " " " "			11						"	"	R	50			50	10					10		
12	Frances Josephine Downey			12						"	"	R	50			50	10					10		
13	E. C. Downer			13						yes	"	R	55	300		355	71					71		
14	" "			14						"	"	R	55			55	11					11		
15	Joseph L. Aldrich			15						no	"	L	50	328		378		126				126		
16	" "			16						"	"	L	51	150		201		67				67		
17	Geo. C. & Ina L. Bartholdt			17						"	"	L	50	292		342		114				114		
18	Geo. Bartholdt			18						"	"	L	51			51		17				17		
19	Lloyd Walter Wilguist			19						"	"	L	50	550		600		200				200		
20	" "			20						"	"	L	51			51		17				17		
													966	3132		4096	260	1022				1282		

Indicate Type of Property: Riverside Park Addition; Bonserlake Shores; Mingelal Bros.-Roosevelt Park; Part of Schlager & Fine Addition; Tingstade Bros.-Lake Washburn Outlots; Lake Washburn Lake; Lake Washburn Pines

	Sold for Taxes	Valuations by School Districts as Equalized by Department of Taxation: District No. / Rate (Dollars)	District No. / Rate (Dollars)	District No. / Rate (Dollars)	District No. / Rate (Dollars)	District No. / Rate (Dollars)	District No. / Rate (Dollars)	Tax including State Homestead (Mills)	State Tax on Non-Homestead (Mills)	Special Taxes	Total Taxes		Paid	When Paid (Month Day Year)	Number of Receipt	March Settlement 1955	June Settlement 1955	Penalty	November Settlement 1955	Penalty	Collections to First Monday in January 1956	Penalty	Delinquent on First Monday in January 1956	Penalty	Total Delinquent Tax and Penalty	Remarks
1				17				370	08		378	1	1st Half Paid / 2nd Half Paid	MAY 31 1955 / SEP 16 1955	5566 / 8247		-189		189							
2				117				2542	62		2604	2	1st Half Paid / 2nd Half Paid	MAY 31 1955 / SEP 16 1955			-1302		1302							
3				104				2258	54		2312	3	PAID IN FULL	MAY 31 1955	8887		-2312									
4				12				260	06		266	4	PAID IN FULL	MAY 31 1955			-266									
5				105				2280	54		2334	5	PAID IN FULL	MAY 31 1955	7786		-2334									
6				14				304	08		312	6	PAID IN FULL	MAY 31 1955			-312									
7				112				2432	58		2440	7	1st Half Paid / 2nd Half Paid	MAY 31 1955 / OCT 31 1955	7742 / 15223		-1244		1245							
8			H	84				1824			1824	8	PAID IN FULL	MAR 22 1955			-1824									
9			H	10				218			218	9	PAID IN FULL	MAR 22 1955	4711		-218									
10			H	10				218			218	10	PAID IN FULL	MAR 22 1955			-218									
11			H	10				218			218	11	PAID IN FULL	MAR 22 1955			-218									
12			H	10				218			218	12	PAID IN FULL	MAY 31 1955	7790		-218									
13			H	71				1542			1542	13	PAID IN FULL	MAR 28 1955	4694		-1542									
14			H	11				238			238	14	PAID IN FULL	MAR 28 1955			-238									
15	SOLD FOR TAXES			126				2736	66		2802	15	PAID IN FULL	MAY 31 1955	7743		-2802									
16	SOLD FOR TAXES			67			✓	1456	34		1490	16	PAID IN FULL	MAY 31 1955			-1490									
17				114				2476	60		2536	17	PAID IN FULL	MAY 31 1955	7787		-2536									
18				17				370	08		378	18	PAID IN FULL	MAY 31 1955			-378									
19				200				4344	104		4448	19	1st Half Paid / 2nd Half Paid	MAY 31 1955 / OCT 14 1955	7741		-2413		2413							
20				17				370	08		378	20	1st Half Paid / 2nd Half Paid	MAY 31 1955 / OCT 14 1955	14327											
			H 260																							
			10344					26674	530		27204						22055		5149							
			1268																							

Assessment Roll and Tax List of Real Property in the Town of Crooked Lake, Cass County, Minnesota, for Taxes for the Year 1954.

*Indicate Type of Property: R - Residential, C - Commercial, I - Industrial, U - Utility, F - Farm

Form SC (51) WILLIAMS COUNTY, WISCONSIN

	In whose name assessed	To whom transferred	Description of property: Subdivision	Sec. or Lot	Town Sq. Block	Rng	Number of Acres of Land: Acres	100ths	No. School District	Indicate nonresident Tax or No	Indicate homestead Tax or No	* Indicate Type of Property	True and Full Valuations: Land Exclusive of Structures and Improvements	Buildings and Other Structures	Machinery Permanently Attached to Real Estate	Total True and Full Value	Assessed Valuations: Rural: Homestead Up to $4,000 20%	Rural: Over $4,000 and Non-Homestead 33⅓%	All Other: Homestead Up to $4,000 25%	All Other: Over $4,000 and Non-Homestead 40%	Machinery Permanently Attached to Real Estate 33⅓%	Total Assessed Value	Total Assessed Value on Equalized by Board of Review	Final Equalized Value
			Washburn Pines										Dollars	Dollars	Dollars	Dollars	Dollars	Dollars	Dollars	Dollars	Dollars	Dollars	Dollars	Dollars
1	John E. & Frances Fehr			21					61	no	no	L	56	535		591		197				197		
2	Joseph N. & Josephine Lechtenberg	Undivided ½ int.		22						"	"	L	50	424		474		158				158		
3	Rudolph J. & Delia M. & Richard Harrison			23						"	"	L	60	801		861		287				287		
4	" "			24						"	"	L	60			60		20				20		
5	Norman & Charlotte Magnen			25						yes	"	L	60	605		665	1.33					133		
6	" "			26						"	"	L	60			60	12					12		
7	" "			27						"	"	L	60			60	12					12		
8	Albert H. & Anna F. Fehr		N 297 ft of Block 27 & lots 28 & 29 in Jake Andrews 2nd Outlot							"	"	L	30			30	6					6		
9	John L. Schultz		Lots 1 & 2 of Amplified Outlot 6							720	"	L	18			18		6				6		
10																								
11																								
12																								
13																								
14																								
15																								
16																								
17																								
18																								
19																								
20													454	2365		2819	763	668				831		

Cass County, Minnesota, for Taxes for the Year 1954.

	Sold for Taxes	Valuations by School Districts as Equalized by Department of Taxation: District No. ..... Rate ..... Mills	District No. ..... Rate ..... Mills	District No. ..... Rate ..... Mills	District No. 61 Rate 21.7 Mills	District No. ..... Rate ..... Mills	District No. ..... Rate ..... Mills	Tax including State Homestead ..... Mills	State Tax on Non-Homestead 5.75 Mills	Special Taxes	Total Taxes	Paid	When Paid: Month	Day	Year	Number of Receipt	March Settlement 1955	June Settlement 1955	Penalty	November Settlement 1955	Penalty	Collections on First Monday in January 1956	Penalty	Delinquent on First Monday in January 1956	Total Delinquent Tax and Penalty	Remarks
		Dollars	Dollars	Dollars	Dollars	Dollars	Dollars	$ cts.	$ cts.	$ cts.	$ cts.						$ cts.	$ cts.	$ cts.	$ cts.	$ cts.	$ cts.	$ cts.	$ cts.	$ cts.	
1					197			4280	102		4382	PAID IN FULL	MAR	28	1955	4498		4382								
2					158			3432	82		3514	PAID IN FULL	MAY	31	1955	7789		3514								
3	SOLD FOR TAXES				287			6234	150		6384	1st Half Paid 2nd Half Paid	MAY OCT	31 31	1955 1955	7784		3414		3414						
4	SOLD FOR TAXES				20			434	10		444	1st Half Paid 2nd Half Paid	MAY OCT	31 31	1955 1955	6224										
5				N	133			2888			2888	PAID IN FULL	MAY	31	1955			2888								
6				N	12			260			260	PAID IN FULL	MAY	31	1955	7788		260								
7				N	12			260			260	PAID IN FULL	MAY	31	1955			260								
8				N	6			130			130	1st Half Paid 2nd Half Paid	MAY SEP	31 10	1955 1955	8247 13366		65		65						
9	SOLD FOR TAXES				6			130	04		137	PAID IN FULL	MAY	31	1955	8250		134								
10																										
11																										
12																										
13																										
14																										
15																										
16																										
17																										
18																										
19																										
20				N 163 168 85				18048	348		18396							14717		3479						

Assessment Roll and Tax List of Real Property in the Town of Crooked Lake, Cass County, Minnesota, for Taxes for the Year 1954.

*Indicate Type of Property: R-Residential, C-Commercial, I-Industrial, U-Utility, F-Farm

Form SC (54) MILLS-DAYS COMPANY, MINNEAPOLIS

In Whose Name Assessed	To Whom Transferred	Description of Property: Subdivision	Sec. or Lot	Town or Block	Reg	Number of Acres of Land (Acres / 100ths)	No. School District	Indicate Homestead Yes or No	Indicate Agricultural Yes or No	Indicate Type Farm Property	True and Full Valuations: Land Exclusive of Buildings and Improvements	Buildings and Other Structures	Machinery Permanently Attached to Real Estate	Total True and Full Value	Assessed Valuations: Rural: Homestead Up to $1,000 20%	Rural: Over $4,000 and Non-Homestead 33⅓%	All Other: Homestead Up to $1,000 25%	All Other: Over $4,000 and Non-Homestead 40%	All Other: Machinery Permanently Attached to Real Estate 33⅓%	Total Assessed Value	Total Assessed Value as Equalized by the Board of Review	Final Equalized Value
											Dollars	Dollars	Dollars	Dollars	Dollars	Dollars	Dollars	Dollars	Dollars	Dollars	Dollars	Dollars
		Sunset Beach on Hodgson Lake (all of Lot 2 & Lot 5 lying N of a line 142' x 142' x 35' Sec.	26	139	26		6-1	NO			39			39		13				13		
Alvin J. Engelstad & Robert S. Lindberg	Helen Nyberg	Tract 1																				
Oscar M. & Laura Anderson		" 2								L	38	100		138		46				46		
Christian & Adeline Lingstead		" 3						yes		R	40	575		615	123					123		
Margaret & Everett E. Seidl		" 4						no		L	39			39		13				13		
Lawrence P. & Martha E. Jenson		" 5						"		L	39			39		13				13		
A. H. Rogers Co.		" 6						"		L	39			39		13				13		
Robert J. & Bertha Abbott		" 7						"		L	36			36		12				12		
" " "		" 8						"		L	34	140		174		58				58		
Andrew L. & Minnie Johnson		" 9						"		L	36			36		12				12		
" " "		" 10						"		L	36	150		186		62				62		
William & Jennie L. Juremka		" 11						"		L	39			39		13				13		
Theodore M. & Irene B. Aiken		" 12						"		L	36			36		12				12		
" " "		" 13						"		L	21			21		7				7		
John & Mary E. Aiken		" 14						"		L	21			21		7				7		
Theodore M. & Irene B. Aiken		" 15						"		L	35	145		180		60				60		
Paul K. & Ong Elizabeth Nelson		16 N 45' E of road & N of road of Tract	14					NO		L	33			33		11				11		
John L. Naughtonessy		17 S of N 85' E of road & S 45' of N 85' W of road Tract	14					NO		L	33			33		11				11		
Emil W. & Clara J. Rauchstadt		18 19 20 west of N 85' E of road & S of N 85' W of road of	14					NO		L	35	130		165		55				55		
											129	1240		1369	123	418				541		

Cass County, Minnesota, for Taxes for the Year 1954.

Sold for Taxes	Valuations by School Districts as Equalized by Department of Taxation: District No. ..... Rate ..... Mills	District No. 6-1 Rate 42 Mills	District No. ..... Rate ..... Mills	District No. ..... Rate ..... Mills	District No. ..... Rate ..... Mills	District No. ..... Rate ..... Mills	Tax Including State Homestead ..... Mills	State Tax on Non-Homestead 5.75 Mills	Special Taxes	Total Taxes	Paid	When Paid (Month Day Year)	Number of Receipt	March Settlement 1955	June Settlement 1955	Penalty	November Settlement 1955	Penalty	Collections to First Monday in January 1956	Penalty	Delinquent on First Monday in January 1956	Total Delinquent Tax and Penalty	Remarks
	Dollars	Dollars	Dollars	Dollars	Dollars	Dollars	$ cts.	$ cts.	$ cts.	$ cts.				$ cts.	$ cts.	$ cts.	$ cts.	$ cts.	$ cts.	$ cts.	$ cts.	$ cts.	
PAID FOR TAXES 1		13					250	06		256	PAID IN FULL	FEB 23 1955	180	256									
2		46					884	24		908	PAID IN FULL	MAY 31 1955	7806		908								
3	N	123					2364			2364	PAID IN FULL	MAY 31 1955	7800		2364								
4		13					250	06		256	PAID IN FULL	MAY 31 1955	7797		256								
5		13					250	06		256	PAID IN FULL	MAY 31 1955	7802		256								
6		13					250	06		256	PAID IN FULL	MAY 31 1955	7793		256								
7		12					230	06		236	PAID IN FULL	MAY 31 1955	7798		1380								
8		58					1114	30		1144	PAID IN FULL	MAY 31 1955											
9		12					230	06		236	PAID IN FULL	MAY 31 1955	7799		236								
10		62					1142	32		1224	PAID IN FULL	MAY 31 1955			1224								
11		13					250	06		256	PAID IN FULL	MAY 31 1955	7804		256								
12 SOLD FOR TAXES		12					230	06		236											236		
13		7					134	04		138											138	15	153
14		7					134	04		138	PAID IN FULL	MAY 31 1955	7796		138								
15 SOLD FOR TAXES		60					1164	32		1186											1186		
16 SOLD FOR TAXES		11					212	06		218											218		
17																							
18		11					212	06		218											218		
19																							
20		55					1058	28		1086	PAID IN FULL	MAY 31 1955	7801		1086								
	N	123 418 541					10398	214		10612				256	8360						1496		

Assessment Roll and Tax List of Real Property in the Town of Brooks Lake, Cass County, Minnesota, for Taxes for the Year 1954.

*Indicate Type of Property: R - Residential, C - Commercial, I - Industrial, U - Utility, F - Farm

Form SC (54) 10-1-54 - 50M - 5-55 - 50M

	IN WHOSE NAME ASSESSED	TO WHOM TRANSFERRED	DESCRIPTION OF PROPERTY: SUBDIVISION	Sec. or Lot	Town or Block	Rng	Number of Acres of Land: Acres	100ths	No. School District	Indicate Homestead Tax or No	Indicate Agricultural Tax or No	*Indicate Type of Property	TRUE AND FULL VALUATIONS: LAND Exclusive of Structures and Improvements	BUILDINGS and Other Structures	MACHINERY Permanently Attached to Real Estate	TOTAL True and Full Value	ASSESSED VALUATIONS: RURAL: Homestead Up to $1,000 20%	RURAL: Over $1,000 and Non-Homestead 33⅓%	ALL OTHER: Homestead Up to $1,000 25%	ALL OTHER: Over $1,000 and Non-Homestead 40%	MACHINERY Permanently Attached to Real Estate 33⅓%	TOTAL ASSESSED VALUE	Total Assessed Value as Equalized by the Board of Review	FINAL EQUALIZED VALUE
			Sunset Beach on Roosevelt Lake										Dollars	Dollars	Dollars	Dollars	Dollars	Dollars	Dollars	Dollars	Dollars	Dollars	Dollars	Dollars
1	Roy F. Erickson		Tract	15					61	170	Ag	L	35	100		135		45				45		
2	Kenneth R. & Theodore B. Fossen		Tract	16						"	"	L	36			36		12				12		
3	William C. & Cecelia T. Vecker		Tract	17						"	"	L	35	250		285		95				95		
4	State of Minnesota		Tract	18																				
5																								
6																								
7																								
8																								
9																								
10																								
11																								
12																								
13																								
14																								
15																								
16																								
17																								
18																								
19																								
20																								
													106	350		456		152				152		

	SOLD FOR TAXES	VALUATIONS BY SCHOOL DISTRICTS AS EQUALIZED BY DEPARTMENT OF TAXATION: District No. 2 Rate 192 Mills	District No. Rate	District No. Rate	District No. Rate	District No. Rate	Tax including State Homestead	State Tax on Non-Homestead 5.72 Mills	SPECIAL TAXES	TOTAL TAXES	PAID	WHEN PAID: Month	Day	Year	Number of Receipt	March Settlement 1955	June Settlement 1955	Penalty	November Settlement 1955	Penalty	Collections to First Monday in January 1956	Penalty	Delinquent on First Monday in January 1956	Total Delinquent Tax and Penalty	REMARKS
		Dollars	Dollars	Dollars	Dollars	Dollars	$ cts.	$ cts.	$ cts.	$ cts.						$ cts.	$ cts.	$ cts.	$ cts.	$ cts.	$ cts.	$ cts.	$ cts.	$ cts.	
1		45					864	24		888	1 PAID IN FULL	MAY 31	1955	7805			888								
2	PAID FOR TAXES	12					230	06		236	2 PAID IN FULL	MAY 31	1955	7803			236								
3		45					1826	50		1876	3 PAID IN FULL	MAR 29	1955	4718			1876								
4											4														
5											5														
6											6														
7											7														
8											8														
9											9														
10											10														
11											11														
12											12														
13											13														
14											14														
15											15														
16											16														
17											17														
18											18														
19											19														
20											20														
		152					2920	80		3000							3000								

Assessment Roll and Tax List of Real Property in the Town of Pineridge Park, Cass County, Minnesota, for Taxes for the Year 1954.

*Indicate Type of Property: R-Residential, C-Commercial, I-Industrial, U-Utility, F-Farm

Form SC (54) 50-125 50M-2-54 MINNESOTA

	In Whose Name Assessed	To Whom Transferred	Description of Property: Subdivision	Sec. or Lot	Town or Block	Rng.	Number of Acres of Land: Acres	100ths	No. School District	Indicate Homestead Yes or No	Indicate Agricultural Yes or No	* Indicate Type of Property	True and Full Valuations: Land Exclusive of Structures and Improvements (Dollars)	Buildings and Other Structures (Dollars)	Machinery Permanently Attached to Real Estate (Dollars)	Total True and Full Value (Dollars)	Assessed Valuations: Rural: Homestead Up to $5,000 20% (Dollars)	Rural: Over $5,000 and Non-Homestead 33⅓% (Dollars)	All Other: Homestead Up to $1,000 25% (Dollars)	All Other: Over $1,000 and Non-Homestead 40% (Dollars)	All Other: Machinery Permanently Attached to Real Estate 33⅓% (Dollars)	Total Assessed Value (Dollars)	Total Assessed Value as Equalized by the Board of Review (Dollars)	Final Equalized Value (Dollars)
1	~~Charlotte L. Erickson~~ Park R. Pike		Plat of Pt. of Lot 7 (Sec 26 134 26)	1					6-1	70	No	L	95	616		711		237				237		
2	" "	" "		2						"	"	L	9			9		3				3		
3	James Alden & Viola Alde			3						70	"	L	75	174 420		669	44	58				157		
4	Ewald Neubert			4						70	"	L	90	750		840		280				280		
5	Jacob Dudrick			5						"	"	L	58	260		318		106				106		
6	Lampert Lumber Co.			6						42 70	"	L	75	850 825		925	185					185		
7	Paul E. Erickson			7						42 70	"	L	400	425		1350	105	275				380		
8	~~Vernon & Adline E. Sturgis~~ John A. Allen H. Hand & Sophie			8						70	"	L	24			24		8				8		
9	" "	" "		9						"	"	L	24			24		8				8		
10																								
11																								
12																								
13																								
14																								
15																								
16																								
17																								
18																								
19																								
20													650	4320		4970	329	945				1274		

Cass County, Minnesota, for Taxes for the Year 1954.

	Sold for Taxes	Valuations by School Districts as Equalized by Department of Taxation: District No. ..... Rate ..... Mills	District No. ..... Rate ..... Mills	District No. 1 Rate 31.2 Mills	District No. ..... Rate ..... Mills	District No. ..... Rate ..... Mills	District No. ..... Rate ..... Mills	Tax including State Homestead ..... Mills	State Tax on Non-Homestead 5.3 Mills	Special Taxes	Total Taxes		Paid	When Paid: Month	Day	Year	Number of Receipt	March Settlement 1955	June Settlement 1955	Penalty	November Settlement 1955	Penalty	Collections to First Monday in January 1956	Penalty	Delinquent on First Monday in January 1956	Penalty	Total Delinquent Tax and Penalty	Remarks
		Dollars	Dollars	Dollars	Dollars	Dollars	Dollars	$ cts.	$ cts.	$ cts.	$ cts.							$ cts.	$ cts.	$ cts.	$ cts.	$ cts.	$ cts.	$ cts.	$ cts.	$ cts.	$ cts.	
1				237				51 48	1 24		52 72	1	Part Paid Balance Paid	MAY 3 1 OCT 31	1955 1955		14411		27 00		26 40							
2				3				66	06		66	2	Part Paid Balance Paid	MAY 3 1 OCT 31	1955 1955		15217											
3			N	44 58				34 10	30		34 40	3	PAID IN FULL	MAY 3 1	1955		7849		3 40									
4				280				60 82	1 46		62 28	4	PAID IN FULL	FEB 2 5	1955		1845	62 28										
5				106				23 02	56		23 58	5	PAID IN FULL	MAY 3 1	1955		7854		2 35									
6			N	185				40 18			40 18	6	1st Half Paid 2nd Half Paid	MAY 3 1 OCT 25	1955 1955		7868 14872		2 01		20 09							
7			N	105 275				82 54	1 44		83 98	7	PAID IN FULL	MAY 3 1	1955		7897		8 39									
8				8				17 14	04		17 18	8	PAID IN FULL	MAY 3 1	1955		7855		1 72									
9				8				17 14	04		17 18	9	PAID IN FULL	MAY 3 1	1955				1 72									
10												10																
11												11																
12												12																
13												13																
14												14																
15												15																
16												16																
17												17																
18												18																
19												19																
20			H 349 90 1264					296 58	5 10		301 98	20						62 98	192 61		46 49							

Tax Charge Map: Yarrella Wood Lake Shores; Boone Roosevelt Shores; Pineridge Park on Lake Washburn; Addition Map: Roosevelt Lake; Pineridge Park Bros. Roosevelt; Plat of Chief Hazel Beach on Lake Washburn; Plat of Part of Lot 7 Roosevelt Lake; Addition Map: Washburn Pines

Assessment Roll and Tax List of Real Property in the Town of Crookston Lake

*Indicate Type of Property: R-Residential, C-Commercial, I-Industrial, U-Utility, F-Farm

Cass County, Minnesota, for Taxes for the Year 1954.

	IN WHOSE NAME ASSESSED	TO WHOM TRANSFERRED	DESCRIPTION OF PROPERTY: SUBDIVISION	Sec. or Lot	Town or Block	Rng.	Number of Acres of Land: Acres	100ths	No. School District	Indicate Homestead Tax or No	Indicate Agricultural Land Tax or No	*Indicate Type of Property	TRUE AND FULL VALUATIONS: LAND Exclusive of Structures and Improvements	BUILDINGS and Other Structures	MACHINERY Permanently Attached to Real Estate	TOTAL True and Full Value	ASSESSED VALUATIONS: RURAL: Homestead Up to $1,000 20%	RURAL: Over $1,000 and Non-Homestead 33⅓%	ALL OTHER: Homestead Up to $1,000 25%	ALL OTHER: Over $1,000 and Non-Homestead 40%	ALL OTHER: MACHINERY Permanently Attached to Real Estate 33⅓%	TOTAL ASSESSED VALUE	Total Assessed Value as Equalized by the Board of Review	FINAL EQUALIFIED VALUE
			(Part of Lot 1 Sec 24 T 144 R 34 W of 5th PM lying E of Lot 7)										Dollars	Dollars	Dollars	Dollars	Dollars	Dollars	Dollars	Dollars	Dollars	Dollars	Dollars	Dollars
	Martin & Martha Corning		1						6-1	720		L	57	275	2	334		109				109		
	Donald L. Anderson & Lyman D. Williams		2							"	"	L	51			51		17				17		
	Embert Hanson		3							"	"	L	50	190		240		80				80		
	~~Donald L. Anderson & Lyman D. Williams~~	Warren R. Mary Peterson	4							"	"	L	60			60		20				20		
	Donald L. Anderson " "		5							"	"	L	60			60		20				20		
	Alin Day Millard F. Carlson & Linda		6	Schools						"	"	L	60	600		660		220				220		
	Dwight Warren Lundberg		7							"	"	L	60	276		336		112				112		
	Donald L. Anderson & Lyman D. Williams		8							"	"	L	54			54		18				18		
	Stanley & Stella J. Roblesky		9							"	"	L	54	120		174		58				58		
	Robert E. & Margaret M. Anderson		10							"	"	L	54			54		18				18		
	" " "		11							"	"	L	54			54		18				18		
	" " "		12							"	"	L	54			54		18				18		
	" " "		13							"	"	L	54	324		378		126				126		
	Donald L. Anderson & Lyman D. Williams		14							"	"	L	51			51		17				17		
	" " "		15	"						"	"	L	51			51		17				17		
	" " "		16	"						"	"	L	54			54		18				18		
	" " "		17	"						"	"	L	54			54		18				18		
	Peter A. & Irene M. Ylberg		18							"	"	L	54			54		18				18		
	" " "		19							"	"	L	54			54		18				18		
			20																					
													1056	1785	2	2840		940				940		

	SOLD FOR TAXES	VALUATIONS BY SCHOOL DISTRICTS AS EQUALIZED BY DEPARTMENT OF TAXATION: District No. ..... Rate ..... Mills	District No. 1 Rate 24.1 Mills	District No. ..... Rate ..... Mills	District No. ..... Rate ..... Mills	District No. ..... Rate ..... Mills	District No. ..... Rate ..... Mills	Tax including State Homestead ..... Mills	State Tax on Non-Homestead 5.5 Mills	SPECIAL TAXES	TOTAL TAXES	PAID	WHEN PAID Month Day Year	Number of Receipt	March Settlement 1955	June Settlement 1955	Penalty	November Settlement 1955	Penalty	Collections to First Monday in January 1956	Penalty	Delinquent on First Monday in January 1956	Total Delinquent Tax and Penalty	REMARKS
		Dollars	Dollars	Dollars	Dollars	Dollars	Dollars	$ cts.	$ cts.	$ cts.	$ cts.				$ cts.	$ cts.	$ cts.	$ cts.	$ cts.	$ cts.	$ cts.	$ cts.	$ cts.	
1		109						2096	56		2152	1	PAID IN FULL MAY 31 1955	8070		2152								
2		17						326	08		334	2	PAID IN FULL MAY 31 1955	7476		334								
3		80						1538	42		1580	3	PAID IN FULL MAY 14 1955	5687		1580								
4		20						384	10		394	4	PAID IN FULL APR 25 1955	5784		394								
5		20						384	10		394	5	PAID IN FULL MAY 31 1955	7476		394								
6		220						4228	114		4342	6	2nd Half Paid SEP 12 1955 1st Half Paid MAY - 7 1955	5370		2171		2171						
7		112						2152	57		2209	7	1st Half Paid MAY 31 1955 2nd Half Paid OCT 31 1955	8221		1105		1105						
8		18						346	10		356	8	PAID IN FULL FEB 10 1955	7266	356									
9		58						1114	30		1144	9	PAID IN FULL MAY 31 1955	8239		1144								
10		18						346	10		356	10	PAID IN FULL AUG 1 1955											
11		18						346	10		356	11	PAID IN FULL AUG 1 1955											
12		18						346	10		356	12	PAID IN FULL AUG 1 1955	9480				3556	71					
13		126						2422	66		2488	13	PAID IN FULL AUG 1 1955											
14		17						326	08		334	14	PAID IN FULL MAY 31 1955											
15		17						326	08		334	15	PAID IN FULL MAY 31 1955	7476		1381								
16		18						346	10		356	16	PAID IN FULL MAY 31 1955											
17		18						346	10		356	17	PAID IN FULL MAY 31 1955											
18		18						346	10		356	18	PAID IN FULL MAY 31 1955			356								
19		18						346	10		356	19	PAID IN FULL MAY 31 1955	8236		356								
20												20												
		940						18064	490		18554				356	11366		6832						

Assessment Roll and Tax List of Real Property in the Town of Crooked Lake, Cass County, Minnesota, for Taxes for the Year 1954.

*Indicate Type of Property: R-Residential, C-Commercial, I-Industrial, U-Utility, F-Farm

Form SC (54) WALSH-DAVIS COMPANY, MINNEAPOLIS

	IN WHOSE NAME ASSESSED	TO WHOM TRANSFERRED	DESCRIPTION OF PROPERTY: SUBDIVISION	Sec. or Lot	Town or Block	Rng.	Number of Acres of Land: Acres	100ths	No. School District	Indicate Homestead Yes or No	Indicate Agricultural Yes or No	*Indicate Type Property	TRUE AND FULL VALUATIONS: LAND Estimates of Structures and Improvements	BUILDINGS and Other Structures	MACHINERY Permanently Attached to Real Estate	TOTAL True and Full Value	ASSESSED VALUATIONS: RURAL: Homestead Up to $1,000 20%	Over $4,000 and Non-Homestead 33⅓%	ALL OTHER: Homestead Up to $1,000 25%	Over $4,000 and Non-Homestead 40%	MACHINERY Permanently Attached to Real Estate 33⅓%	TOTAL ASSESSED VALUE	Total Assessed Value as Equalized by the Board of Review	FINAL EQUALIZED VALUE
													Dollars	Dollars	Dollars	Dollars	Dollars	Dollars	Dollars	Dollars	Dollars	Dollars	Dollars	Dollars
1	Peter A. & Irene M. Bleskey		Roosevelt Shores	20				61	700	up	L		54	150		204		68				68		
2	" " "			21						"	L		54			54		18				18		
3	Donald L. Anderson & Lamont D. Williams			22						"	L		54			54		18				18		
4	Charles Kemp			23						"	L		54			54		18				18		
5				24						"	L		54			54		18				18		
6	Edward & Lillian Wilkoski			25						"	L		54			54		18				18		
7	Edward & Lillian Wilkoski			26						"	L		153	250		303		101				101		
8	" " "			27						"	L		54			54		18				18		
9	" " "			28						"	L		54			54		18				18		
10	" " "			29						"	L		54			54		18				18		
11																								
12																								
13																								
14																								
15																								
16																								
17																								
18																								
19																								
20													558	400		958		313				313		

	SOLD FOR TAXES	VALUATIONS BY SCHOOL DISTRICTS AS EQUALIZED BY DEPARTMENT OF TAXATION: District No. 1 Rate 112 Mills	District No. ..... Rate ..... Mills	District No. ..... Rate ..... Mills	District No. ..... Rate ..... Mills	District No. ..... Rate ..... Mills	District No. ..... Rate ..... Mills	Tax including State Homestead ..... Mills	State Tax on Non-Homestead 5.24 Mills	SPECIAL TAXES	TOTAL TAXES	PAID	WHEN PAID: Month Day Year	Number of Receipt	March Settlement 1955	June Settlement 1955	Penalty	November Settlement 1955	Penalty	Collections to First Monday in January 1956	Penalty	Delinquent on First Monday in January 1956	Total Delinquent Tax and Penalty	REMARKS
		Dollars	Dollars	Dollars	Dollars	Dollars	Dollars	$ cts.	$ cts.	$ cts.	$ cts.				$ cts.	$ cts.	$ cts.	$ cts.	$ cts.	$ cts.	$ cts.	$ cts.	$ cts.	
1			66					1308	36		1344	1	PAID IN FULL MAY 31 1955	8236		1344							
2			18					346	10		356	2	PAID IN FULL MAY 31 1955			356							
3			18					346	10		356	3	PAID IN FULL MAY 31 1955	8416		356							
4			18					346	10		356	4	PAID IN FULL MAY 31 1955			356							
5			18					346	10		356	5	PAID IN FULL MAY 31 1955	8235		356							
6			18					346	10		356	6	PAID IN FULL MAY 31 1955	8416		356							
7			101					1942	52		1944	7	PAID IN FULL MAY 31 1955										
8			18					346	10		356	8	PAID IN FULL MAY 31 1955	8219		3062							
9			18					346	10		356	9	PAID IN FULL MAY 31 1955										
10			18					346	10		356	10	PAID IN FULL MAY 31 1955										
11												11												
12												12												
13												13												
14												14												
15												15												
16												16												
17												17												
18												18												
19												19												
20			313					6018	168		6186	20				6186								

Hillcrest Plat of
Pingdale Bros. Resort
Lawrence Point
Washburn Pines
Pingdale Bros. Resort Point on Roosevelt Lake
Plat of Chilstrom
Plat of Part of Lot 7
Roosevelt Shores
Roosevelt Lake
Roosevelt Shores
Roosevelt Lake Add
Pine-Island on Lake Washburn
Jim Charle's Bay
Yoerll's Wood Lake
Roosevelt Lake Add
Pine-Island on Lake Washburn
Jameson Bay

Assessment Roll and Tax List of Real Property in the Town of Crooked Lake, Cass County, Minnesota, for Taxes for the Year 1954.

*Indicate Type of Property: R-Residential, C-Commercial, I-Industrial, U-Utility, F-Farm

Form SC (54) WALSH-DATA COMPANY, MINNEAPOLIS

	In Whose Name Assessed	To Whom Transferred	Description of Property: Subdivision	Sec. or Lot	Town or Block	Rng	Number of Acres of Land: Acres	Mills	No. School District	Indicate Homestead by Yes or No	Indicate Agricultural Land by Yes or No	Indicate Use of Property	True and Full Valuations: Land Exclusive of Structures and Improvements	Buildings and Other Structures	Machinery Permanently Attached to Real Estate	Total True and Full Value	Assessed Valuations: Rural: Homestead Up to $4,000 20%	Rural: Over $4,000 and Non-Homestead 33⅓%	All Other: Homestead Up to $4,000 25%	All Other: Over $4,000 and Non-Homestead 40%	Machinery Permanently Attached to Real Estate 33⅓%	Total Assessed Value	Total Assessed Value as Equalized by the Board of Review	Final Equalized Value
			Pines-A-Plenty (Sec. 14 & Sec. 17, 134-26)										Dollars	Dollars	Dollars	Dollars	Dollars	Dollars	Dollars	Dollars	Dollars	Dollars	Dollars	Dollars
1	Robert S & Evelyn J. Plummer			1					1	70	yes	L	39			39		13				13		
2	" " "			2					"	"	"	L	39			39		13				13		
3	" " "			3					"	"	"	L	39			39		13				13		
4	" " "			4					"	"	"	L	18			18		6				6		
5	John G & Ruth E. Utley			5					"	"	"	L	40	140		180		60				60		
6	Willard E & Mary Schulz			6					"	"	"	L	39	150		189		63				63		
7	Robert S & Evelyn J. Plummer	2 Bay Shore Estates		7					"	"	"	L	39			39		13				13		
8	Robert S & Evelyn J Plummer			8					"	"	"	L	39			39		13				13		
9	" " "			9					"	"	"	L	18			18		6				6		
10	" " "			10					"	"	"	L	18			18		6				6		
11	" " "			11					"	"	"	L	18			18		6				6		
12	" " "			12					"	"	"	L	36			36		12				12		
13	" " "			13					"	"	"	L	38	400		438		146				146		
14	" " "			14					"	"	"	L	38	400		438		146				146		
15	Alfred B & Joan B Sunberg			15					"	"	"	L	50	400		450		150				150		
16	Robert S & Evelyn J. Plummer			16					"	"	"	L	39			39		13				13		
17	" " "			17					"	"	"	L	39			39		13				13		
18	" " "			18	road																			
19	" " "		Outlot	A					"	"	"	L	60	300		360		120				120		
20	" " "		Outlot	A					"	"	"	L	90			90		30				30		
													756	1790		2546		842				842		

Valuations by School Districts as Equalized by Department of Taxation

	Sold for Taxes	District No. 2 Rate 14.8 Mills	District No. ..... Rate ..... Mills	District No. ..... Rate ..... Mills	District No. ..... Rate ..... Mills	District No. ..... Rate ..... Mills	Tax including State Homestead	State Tax on Non-Homestead 5.2 Mills	Special Taxes	Total Taxes	Paid	When Paid	Number of Receipt	March Settlement 1955	June Settlement 1955	Penalty	November Settlement 1955	Penalty	Collections to First Monday in January 1956	Penalty	Delinquent on First Monday in January 1956	Total Delinquent Tax and Penalty	Remarks
		Dollars	Dollars	Dollars	Dollars	Dollars	$ cts.	$ cts.	$ cts.	$ cts.		Month Day Year		$ cts.	$ cts.	$ cts.	$ cts.	$ cts.	$ cts.	$ cts.	$ cts.	$ cts.	
1		13					250	06		256	1st Half Paid	MAY 31 1955	7810		256						12 14	14 14	Rd Ord 2782
2		13					250	06		256	1st Half Paid	MAY 31 1955	"								12 14	14 14	Rd "
3		13					250	06		256	PAID IN FULL	MAY 31 1955	7812		256								
4		6					116	04		120	1st Half Paid	MAY 31 1955	7810		60						6	6	Rd "
5		60					1154	32		1186											60	1305	
6		63					1210	32		1242	PAID IN FULL	MAY 31 1955	7813		242								
7		13					250	06		256	PAID IN FULL	MAY 31 1955	7811		256								
8		13					250	06		256	1st Half Paid	MAY 31 1955									4	14	
9		6					116	04		120	1st Half Paid	MAY 31 1955									6	6	
10		6					116	04		120	1st Half Paid	MAY 31 1955									6	6	
11		6					116	04		120	1st Half Paid	MAY 31 1955	7814		330						4	6	
12		12					230	06		236	1st Half Paid	MAY 31 1955									118	130	Rd
13		146					2806	76		2882	1st Half Paid	MAY 31 1955									14	1585	
14		146					2806	76		2882	1st Half Paid	MAY 31 1955									14	1585	
15	SOLD FOR TAXES	150					2884	78		2962	PAID IN FULL	MAY 31 1955	7874		2962								
16		13					250	06		256	1st Half Paid	MAY 31 1955	7810		256						12 14	14 14	Rd
17		13					250	06		256	1st Half Paid	MAY 31 1955									12 14	14 14	Rd
18																							
19		120					2306	62		2368	Part Paid	MAY 31 1955	7810		1184						60	130	Rd
20		30					576	16		592	Part Paid	MAY 31 1955			424						16	165	
		842					16186	436		16622					10204						6 18		

Lunchorle Bay
Ferrill's Wood Lake Shores
Moosepath Lake Add
Orlando's Plat
Cass County Abstract Company
Jameson Bay
Andrews Plat of
Plat of Gilstrap
Plat of Part of Lot 7
Pine Point Beach
Pine Point Lake
Wigdale Bros. Roosevelt
Wigdale Bros. Lake
Plat of Part of Roosevelt Shore
Washburn Pines-A-Plenty on Lake Washburn

Assessment Roll and Tax List of Real Property in the Town of Crooked Lake, Cass County, Minnesota, for Taxes for the Year 1954.

*Indicate Type of Property: R-Residential, C-Commercial, I-Industrial, U-Utility, F-Farm

Form SC (54) WILLIS-SATO COMPANY, MINNEAPOLIS

	In Whose Name Assessed	To Whom Transferred	Description of Property: Subdivision	Sec. or Lot	Town or Block	Rng.	Number of Acres of Land (Acres / 100ths)	No. School District	Indicate Homestead Yes or No	Indicate Agricultural Yes or No	*Indicate Type of Property	True and Full Valuations: Land Exclusive of Structures and Improvements	Buildings and Other Structures	Machinery Permanently Attached to Real Estate	Total True and Full Value	Assessed Valuations: Rural: Homestead Up to $4,000 20%	Rural: Over $4,000 and Non-Homestead 33⅓%	All Other: Homestead Up to $4,000 25%	All Other: Over $4,000 and Non-Homestead 40%	Machinery Permanently Attached to Real Estate 33⅓%	Total Assessed Value	Total Assessed Value as Equalized by the Board of Review	Final Equalized Value
			(Lots 3 & 4 E. 213' of Lot 1 - Sec 14 - 134 - 26)									Dollars	Dollars	Dollars	Dollars	Dollars	Dollars	Dollars	Dollars	Dollars	Dollars	Dollars	Dollars
1	Grant W. & David M. Hardakh			1				6-170	Yes		L	26	120		156		52				52		
2	~~Harold B. & Bessie K. Champlain~~			2				"	"		L	90			90		30				30		
3	~~Henry Clement Anderson~~			3				"	"		L												
4	" "	"	"	4				"	"		L												
5	" "	"	"	5				70	"		L	21			21		7				7		
6	" "	"	"	6				"	"		L	21			21		7				7		
7	" "	"	"	7				"	"		L	21			21		7				7		
8	" "	"	"	8				"	"		L	21			21		7				7		
9	" "	"	"	9				"	"		L	21	135		156		52				52		
10	" "	"	"	10				"	"		L	21			21		7				7		
11	" "	"	"	11				"	"		L	21			21		7				7		
12	Josephine Edw. Meyers Jr.			12				"	"		L	21			21		7				7		
13	~~Charles H. & Bessie Cottrell~~			13				"	"		L	21			21		7				7		
14	~~Clarence Thorvald Ingersen~~			14				"	"		L	21			21		7				7		
15	Theodore M. & Eleanor K. Andreasen			15				"	"		L	21			21		7				7		
16	" "	"	"	16				"	"		L	21			21		7				7		
17	~~Henry Clement Anderson~~	~~Harold B. & Bessie K. Champlain~~		17				"	"		L	21			21		7				7		
18	" "	"	"	18				"	"		L	21	120		141		47				47		
19	" "	"	"	19				"	"		L	21			21		7				7		
20	" "	"	"	20				"	"		L	21			21		7				7		
												446	375		821		274				274		

Lunchers Bay — Harvill Island Lake — Crooked Lake — Hoopstick Lake — Lake Ada — Charlotte Plat — Plat of Part of Lot 7 — Plat of Chinese Farmers Potato Co. — Plat of Roosevelt Shores — Roosevelt Lake — Andreasen Bay — Hughes Bros. Roosevelt Lake — Hughes Bros. Lake — Clarkin on Roosevelt Lake — Washburn Payne Clarkin Lake

	Sold for Taxes	Valuations by School Districts as Equalized by Department of Taxation: District No. ..... Rate ..... Mills	District No. ..... Rate ..... Mills	District No. ..... Rate ..... Mills	District No. ..... Rate ..... Mills	District No. ..... Rate ..... Mills	Tax including State Homestead ..... Mills	State Tax on Non-Homestead 5.4 Mills	Special Taxes	Total Taxes		Paid	When Paid (Month Day Year)	Number of Receipt	March Settlement 1955	June Settlement 1955	Penalty	November Settlement 1955	Penalty	Collections to First Monday in January 1956	Penalty	Delinquent on First Monday in January 1956	Penalty	Total Delinquent Tax and Penalty	Remarks
		Dollars	Dollars	Dollars	Dollars	Dollars	$ cts.	$ cts.	$ cts.	$ cts.						$ cts.	$ cts.	$ cts.	$ cts.	$ cts.	$ cts.	$ cts.	$ cts.	$ cts.	
1		52					1000	38		1028	1	PAID IN FULL	APR 27 1955	5235		1028									
2		30					576	16		592	2	PAID IN FULL	APR 13 1955												
3											3														
4											4														
5		7					134	04		138	5	PAID IN FULL	~~APR 17 1955~~												
6		7					134	04		138	6	PAID IN FULL	APR 13 1955	4892		2448									
7		7					134	04		138	7	PAID IN FULL	APR 13 1955												
8		7					134	04		138	8	PAID IN FULL	APR 13 1955												
9		52					1000	28		1028	9	PAID IN FULL	APR 13 1955												
10		7					134	04		138	10	PAID IN FULL	APR 13 1955												
11		7					134	04		138	11	PAID IN FULL	APR 13 1955												
12		7					134	04		138	12	PAID IN FULL	MAY 31 1955	7815		138									
13		7					134	04		138	13	PAID IN FULL	MAY 31 1955	7816		138									
14		7					134	04		138	14											138	15	276	
15		7					134	04		138	15											138	15	276	
16		7					134	04		138	16											138	15	276	
17		7					134	04		138	17	PAID IN FULL	MAY 31 1955												
18		47					904	24		928	18	PAID IN FULL	MAY 31 1955	7813		1372									
19		7					134	04		138	19	PAID IN FULL	MAY 31 1955												
20		7					134	04		138	20	PAID IN FULL	MAY 31 1955												
		274					5356	152		5508						5094						414			

Assessment Roll and Tax List of Real Property in the Town of Brooklyn Park, Cass County, Minnesota, for Taxes for the Year 1954.

*Indicate Type of Property: R-Residential, C-Commercial, I-Industrial, U-Utility, F-Farm

	IN WHOSE NAME ASSESSED	TO WHOM TRANSFERRED	DESCRIPTION OF PROPERTY: SUBDIVISION	Sec. or Lot	Town or Block	Rng	Number of Acres of Land: Acres	100ths	No. School District	Indicate Homestead Tax on Res	Indicate Homestead Tax on Res	* Indicate Type of Property	TRUE AND FULL VALUATIONS: LAND Exclusive of Structures and Improvements	BUILDINGS and Other Structures	MACHINERY Permanently Attached to Real Estate	TOTAL True and Full Value	ASSESSED VALUATIONS: RURAL Homestead Up to $4,000 20%	RURAL Over $4,000 Non-Homestead 33⅓%	ALL OTHER Homestead Up to $4,000 25%	ALL OTHER Over $4,000 Non-Homestead 40%	MACHINERY Permanently Attached to Real Estate 33⅓%	TOTAL ASSESSED VALUE	Total Assessed Value as Equalized by Equalized Board of Review	FINAL EQUALIZED VALUE
							Acres	100ths					Dollars	Dollars	Dollars	Dollars	Dollars	Dollars	Dollars	Dollars	Dollars	Dollars	Dollars	Dollars
1	Robert J. & Bert E. Floyd	Robert A. Floyd	Andresen Bay	21						No	Yes	L	21			21		7				7		
2	" " "	Thorwald Andresen		22						"	"	L	21			21		7				7		
3	Thorwald Andresen			23						"	"	L	21			21		7				7		
4	" " "			24						"	"	L	21			21		7				7		
5	Conrad & Mary Engler			25						"	"	L	31	200		231		77				77		
6	" " "			26						"	"	L	21			21		7				7		
7	Harold R. & Florence Johnson			27						"	"	L	20	175		195		65				65		
8	Thorwald ~~Olson~~ Andresen			28						"	"	L	21			21		7				7		
9	" ~~"~~ "			29						"	"	L	21			21		7				7		
10																								
11																								
12																								
13																								
14																								
15																								
16																								
17																								
18																								
19																								
20													195	375		570		191				191		

	VALUATIONS BY SCHOOL DISTRICTS AS EQUALIZED BY DEPARTMENT OF TAXATION: District No. 1 Dollars	District No. 1 Rate 112.5 Mills	District No. ..... Dollars	District No. ..... Rate ..... Mills	District No. ..... Dollars	District No. ..... Rate ..... Mills	District No. ..... Dollars	District No. ..... Rate ..... Mills	SOLD FOR TAXES	Tax including State Homestead ..... Mills $ cts.	State Tax on Non-Homestead 5.76 Mills $ cts.	SPECIAL TAXES $ cts.	TOTAL TAXES $ cts.		PAID	WHEN PAID Month Day Year	Number of Receipt	March Settlement 1955 $ cts.	June Settlement 1955 $ cts.	Penalty $ cts.	November Settlement 1955 $ cts.	Penalty $ cts.	Collections to First Monday in January 1956 $ cts.	Penalty $ cts.	Delinquent on First Monday in January 1956 $ cts.	Total Delinquent Tax and Penalty $ cts.	REMARKS
1		7								134	04		138	1	PAID IN FULL	MAY 31 1955			138									
2		7								134	04		138	2	PAID IN FULL	MAY 31 1955	7713		138									
3		7								134	04		138	3	PAID IN FULL	MAY 31 1955			138									
4		7								134	04		138	4	PAID IN FULL	MAY 31 1955			138									
5		77								1480	40		1520	5	PAID IN FULL	MAY 31 1955	7707		1520									
6		7								134	04		138	6	PAID IN FULL	MAY 31 1955			138									
7		65								1250	34		1284	7	PAID IN FULL	MAY 31 1955	7814		1284									
8		7								134	04		138	8	PAID IN FULL	MAY 31 1955	7713		276									
9		7								134	04		138	9	PAID IN FULL	MAY 31 1955												
10														10														
11														11														
12														12														
13														13														
14														14														
15														15														
16														16														
17														17														
18														18														
19														19														
20		191								3668	102		3770	20					3770									

Assessment Roll and Tax List of Real Property in the Town of Crooked Lake, Cass County, Minnesota, for Taxes for the Year 1954.

*Indicate Type of Property: R-Residential, C-Commercial, I-Industrial, U-Utility, F-Farm

Form SC (54) Minn. Tax Comm.

	In whose name assessed	To whom transferred	Description of property: Subdivision	Sec. or Lot	Town or Block	Rng	Number of Acres of Land: Acres	Units	No. School District	Indicate Type of Property	Indicate Type of Property	True and Full Valuations: Land Exclusive of Structures and Improvements	Buildings and Other Structures	Machinery Permanently Attached to Real Estate	Total True and Full Value	Assessed Valuations: Rural: Homestead Up to $4,000 20%	Rural: Over $4,000 and Non-Homestead 33⅓%	All Other: Homestead Up to $1,000 25%	All Other: Over $4,000 and Non-Homestead 40%	Machinery Permanently Attached to Real Estate 33⅓%	Total Assessed Value	Total Assessed Value as Equalized by the Board of Review	Final Equalized Value
			(Part of Lots 6 & 7 Sec 26-139-26)									Dollars	Dollars	Dollars	Dollars	Dollars	Dollars	Dollars	Dollars	Dollars	Dollars	Dollars	Dollars
1	~~Edith E Luscher~~	Jessie J. Schlafer		1	1				710	R	L	50	250		300		100				100		
2	" "	" "		2					"	"	L	40	80		120		40				40		
3	J. J. & Hedwig C. Houghton			3					4H	"	L	40	210		250	50					50		
4	~~Edith E Luscher~~	Arf L. & Mildred S. Erickson		4					710	"	L	42			42		14				14		
5	Vincent J. & Maxine D. White			5					"	"	L	45	165		210		70				70		
6	Loyal R. & Esther R. White			6					"	"	L	45	165		210		70				70		
7	Clifford L. & Grace J. Cunningham	Carnagey		7					"	"	L	45	165		210		70				70		
8	Roy J. & Grace E. Wentling			8					"	"	L	45	339		384		128				128		
9	" "			9					"	"	L	45			45		15				15		
10	Paul & Ada L. Engelbretsen			10					"	"	L	46	350		396		132				132		
11	~~Edith E Luscher~~	Paul F. & Ruth M. White		11					"	"	L	45			45		15				15		
12	~~Edith E Luscher~~	Paul F. & Ruth M. White		12					"	"	L	45			45		15				15		
13	Howard L. & Lavilla M. White			13					"	"	L	45			45		15				15		
14	" "	" "		14					"	"	L	45			45		15				15		
15	Anton R. & Esther J. Anderson			15					"	"	L	75			75		25				25		
16	Judge E. & Edward F. Mayer			16					4H	"	L	65	220		285	57					57		
17	Grace D. Sagen			17					710	"	L	130	150		180		60				60		
18	Judge E. & Edward F. Mayer			18					4H	"	L	25			25	5					5		
19	Anton R. & Esther J. Anderson			19					710	"	L	100	230		330		110				110		
20	John A. & Elizabeth T. Andolsek			20					4H	"	R	50	825		875	175					175		
												968	3149		4117	287	884				1171		

Cass County, Minnesota, for Taxes for the Year 1954.

	Sold for Taxes	Valuations by School Districts as Equalized by Department of Taxation: District No. ..... Rate ..... Mills	District No. ..... Rate ..... Mills	District No. ..... Rate ..... Mills	District No. ..... Rate ..... Mills	District No. ..... Rate ..... Mills	District No. ..... Rate ..... Mills	Tax including State Homestead ..... Mills	State Tax on Non-Homestead 52.2 Mills	Special Taxes	Total Taxes		Paid	When Paid: Month	Day	Year	Number of Receipt	March Settlement 1955	June Settlement 1955	Penalty	November Settlement 1955	Penalty	Collections to First Monday in January 1956	Penalty	Delinquent on First Monday in January 1956	Total Delinquent Tax and Penalty	Remarks
		Dollars	Dollars	Dollars	Dollars	Dollars	Dollars	$ cts.	$ cts.	$ cts.	$ cts.																
1					100			21.72	52		22.24	1	PAID IN FULL	SEP 3		1955	13927				31.12					
2					40			8.68	20		8.88	2	PAID IN FULL	SEP 3		1955										
3				N	50			10.86			10.86	3	PAID IN FULL	MAY 3 1		1955	7826		-1.086							
4					14			3.04	08		3.12	4	PAID IN FULL	JAN 2 0		1955	91	3.12								
5					70			15.20	36		15.56	5	PAID IN FULL	MAY 3 1		1955	7840		-1.556							
6					70			15.20	36		15.56	6	PAID IN FULL	MAY 3 1		1955	7841		-1.556							
7					70			15.20	36		15.56	7	PAID IN FULL	MAY 3 1		1955	7841		-1.556							
8					128			27.80	66		28.46	8	1st Half Paid 2nd Half Paid	MAY 3 1 OCT 1 9		1955 1955	7838		-1.590		1.590					
9					15			3.26	08		3.34	9	1st Half Paid 2nd Half Paid	MAY 3 1 OCT 1 9		1955 1955	14202									
10					132			28.68	68		29.36	10	PAID IN FULL	MAY 3 1		1955	7825		-2.936							
11					15			3.26	08		3.34	11	PAID IN FULL	MAY 3 1		1955	7819		-334							
12					15			3.26	08		3.34	12	PAID IN FULL	MAY 3 1		1955	7818		-334							
13					15			3.26	08		3.34	13	PAID IN FULL	MAY 3 1		1955	7821		-334							
14					15			3.26	08		3.34	14	PAID IN FULL	MAY 3 1		1955			-334							
15					25			5.44	14		5.58	15	1st Half Paid 2nd Half Paid	MAY 3 1 SEP 2 0		1955 1955	7822 13867		-277		277					
16				N	57			12.38			12.38	16	PAID IN FULL	MAY 3 1		1955	8012		-1.238							
17					60			13.04	32		13.36	17	Part Paid Balance Paid	MAY 3 1 SEP 1 7		1955 1955	7827 13869		-730		608					
18				N	5			1.08			1.08	18	PAID IN FULL	MAY 3 1		1955	8012		-1.08							
19					110			23.90	58		24.48	19	2nd Half Paid 1st Half Paid	SEP 2 0 MAY 3 1		1955 1955	15153 7851		-1.224		1.224					
20	SOLD FOR TAXES			N	175			38.02			38.02	20													38.02		
				N	3.61 5.94 11.67																						
								354.54	4.66		261.20								152.01		60.05						

Assessment Roll and Tax List of Real Property in the Town of Crooked Lake, Cass County, Minnesota, for Taxes for the Year 1954.

*Indicate Type of Property: R-Residential, C-Commercial, I-Industrial, U-Utility, F-Farm

Form SC (54) 30-30-Item Form, Minnesota

In Whose Name Assessed	To Whom Transferred	Description of Property: Subdivision	Sec. or Lot	Town or Block	Rng.	Number of Acres of Land: Acres	100ths	No. School District	Indicate Homestead Yes or No	Indicate Agricultural Yes or No	Indicate Type of Property	True and Full Valuations: Land Exclusive of Structures and Improvements	Buildings and Other Structures	Machinery Permanently Attached to Real Estate	Total True and Full Value	Assessed Valuations: Rural: Homestead Up to $4,000 20%	Rural: Over $4,000 and Non-Homestead 33⅓%	All Other: Homestead Up to $4,000 25%	All Other: Over $4,000 and Non-Homestead 40%	Machinery Permanently Attached to Real Estate 33⅓%	Total Assessed Value	Total Assessed Value as Equalized by the Board of Review	Final Equalized Value
												Dollars	Dollars	Dollars	Dollars	Dollars	Dollars	Dollars	Dollars	Dollars	Dollars	Dollars	Dollars
~~Emil & Lescher~~	Richard Bottolfsrom	Luscher's Bay	21	1				6-1	no	no	L	102			102		34				34		
Oscar Arthur & Clara Helen Tapkin			22						yes	"	R	160	605		765	153					153		
Jesse Toms, Jr & Rena Toms			23						no	"	L	76	425		501		167				167		
Perry & Mary Bailey			24						"	"	L	52	410		462		154				154		
~~William P. & Adelbert D. Sortlefy~~	~~Grace H. McMullen~~		1	2					no	"	L	40	275		315		105				105		
George H & Olga L. Lilly			2						"	"	L	40	125		165		55				55		
Perry & Melvina M. Bailey			3						"	"	L	40	50		90		30				30		
~~Edith E. Luscher~~	Ray J. & Grace E. Zi[illegible]ndling		1	3					no	"	T	15			15		5				5		
Edith E. Luscher	Ray J. & Grace E. Zi[illegible] Pierrick		2						"	"	T	24			24		8				8		
~~John A. & Georgetta Antoshek~~			3						"	"	T	18			18		6				6		
Oscar Arthur & Clara Helen Tapkin			1	4					no	"	L	75			75		25				25		
Allin H & Alice Antoshek			2						yes	"	R	75	500		575	115					115		
" " "			3						no	"	C	75	1350		1425		475				475		
" " "			4						no	"	L	24			24		8				8		
Harry H. & Blanche E. Epion			5						yes	"	R	40	690		730	146					146		
Clifford T. & Grace J. Barrager			6						yes	"	C	30	900		1014	186	28				214		
												886	6974		6800	660	1460				1900		

Cass County, Minnesota, for Taxes for the Year 1954.

	Sold for Taxes	Valuations by School Districts as Equalized by Department of Taxation: District No. ..... Rate ..... Mills	District No. ..... Rate ..... Mills	District No. 6-1 Rate 8.4 Mills	District No. ..... Rate ..... Mills	District No. ..... Rate ..... Mills	Tax including State Homestead ..... Mills	State Tax on Non-Homestead 5.77 Mills	Special Taxes	Total Taxes		Paid	When Paid: Month	Day	Year	Number of Receipt	March Settlement 1955	June Settlement 1955	Penalty	November Settlement 1955	Penalty	Collections to First Monday in January 1956	Penalty	Delinquent on First Monday in January 1956	Penalty	Total Delinquent Tax and Penalty	Remarks
		Dollars	Dollars	Dollars	Dollars	Dollars	$ cts.	$ cts.	$ cts.	$ cts.								$ cts.	$ cts.	$ cts.	$ cts.	$ cts.	$ cts.	$ cts.	$ cts.	$ cts.	
1				34			738	18		756	1	PAID IN FULL	APR	26	1955	5198		-756									
2							3324			3324	2	PAID IN FULL	MAY	31	1955	7835		-3324									
3				153			3628	88		3716	3	PAID IN FULL	MAY	31	1955	6633		-3716		1773							
								40				Part Paid	MAY	31	1955	7835											
4				154			3346	80		3426	4	Balance Paid	SEP	15	1955	7334		-1167									
												1st Half Paid	MAY	31	1955	7839											
5				105			2280	54		2334	5	2nd Half Paid	OCT	11	1955	14005				1167							
6				55			1194	28		1222	6	PAID IN FULL	MAY	31	1955	7836		-1222									
												Part Paid	MAY	31	1955	7839		-534		534							
7				30			652	16		668	7	Balance Paid	SEP	15	1955	7334											
8											8																
9											9																
10				5			108	02		110	10	PAID IN FULL	MAY	31	1955	7837		-110									
11				8			174	04		178	11	PAID IN FULL	MAY	31	1955	7818		-178									
12	SOLD FOR TAXES			6			130	04		134	12	PAID IN FULL	MAY	18	1955	5440		-134									
13											13																
14											14																
15				25			544	14		558	15	PAID IN FULL	MAY	31	1955	7835		-558									
16	SOLD FOR TAXES			115			2498			2498	16															2498	
17	SOLD FOR TAXES			475			10318	248		10566	17															10566	
18	SOLD FOR TAXES			8			174	04		178	18	PAID IN FULL	MAY	31	1955	7822		-3172								178	
19			146				3172			3172	19	PAID IN FULL	MAY	31	1955	6688		-4662									
20			186	28			4648	14		4662	20															4662	
			660	1460			36928	574		37502								21046		3214						13242	

Assessment Roll and Tax List of Real Property in the Town of Crooked Lake, Cass County, Minnesota, for Taxes for the Year 1954.

*Indicate Type of Property: R-Residential, C-Commercial, I-Industrial, U-Utility, F-Farm

Form SC (54) 50,000-5-1-54 GOVT. PRINTING

	In Whose Name Assessed	To Whom Transferred	Description of Property: Subdivision	Sec. or Lot	Town or Block	Rng.	Number of Acres of Land: Acres	100ths	Indicates Homestead Tax Levied or No	No. School District	Indicates Agricultural Tax Levied or No	Indicates Use of Property	True and Full Valuations: Land Exclusive of Structures and Improvements	Buildings and Other Structures	Machinery Permanently Attached to Real Estate	Total True and Full Value	Assessed Valuations: Rural: Homestead Up to $1,000 20%	Rural: Over $1,000 and Non-Homestead 33⅓%	All Other: Homestead Up to $1,000 25%	All Other: Over $1,000 and Non-Homestead 40%	Machinery Permanently Attached to Real Estate 33⅓%	Total Assessed Value	Total Assessed Value as Equalized by the Board of Review	Final Equalized Value
													Dollars	Dollars	Dollars	Dollars	Dollars	Dollars	Dollars	Dollars	Dollars	Dollars	Dollars	Dollars
1	Edith E. Luscher		Outlot	a	4				61	710	No	F	18			18		6				6		
2	" "		"	B						"	"	F	33			33		11				11		
3	" "		"	6						410	"	R	50	400		450	90					90		
4	" "		"	D						"	"	F	25			25	5					5		
5	Rena + Jesse Toms Jr.		"	E						710	"	F	51			51		17				17		
6	Eugenia L. + Viola L. A. Rhein		"	F						"	"	R	50	574		624		208				208		
7	Rena + Jesse Toms Jr.		"	H						"	"	F	27			27		9				9		
8																								
9																								
10																								
11																								
12																								
13																								
14																								
15																								
16																								
17																								
18																								
19																								
20													264	974		1238	95	281				346		

Cass County, Minnesota, for Taxes for the Year 1954.

	Sold for Taxes	Valuations by School Districts as Equalized by Department of Taxation: District No. ..... Rate ..... Mills	District No. ..... Rate ..... Mills	District No. ..... Rate ..... Mills	District No. 706 Rate 41.1 Mills	District No. ..... Rate ..... Mills	District No. ..... Rate ..... Mills	Tax including State Homestead ..... Mills	State Tax on Non-Homestead 5.7 Mills	Special Taxes	Total Taxes	Paid	When Paid: Month	Day	Year	Number of Receipt	March Settlement 1955	June Settlement 1955	Penalty	November Settlement 1955	Penalty	Collections to First Monday in January 1956	Penalty	Delinquent as First Monday in January 1956	Total Delinquent Tax and Penalty	Remarks
		Dollars	Dollars	Dollars	Dollars	Dollars	Dollars	$ cts.	$ cts.	$ cts.							$ cts.	$ cts.	$ cts.	$ cts.	$ cts.	$ cts.	$ cts.	$ cts.	$ cts.	
1					6			130	04		134	PAID IN FULL	MAY	31	1955											
2					11			238	06		244	PAID IN FULL	MAY	31	1955											
3				H	90			1954			1954	PAID IN FULL	MAY	31	1955	7818		-247								
4				H	5			108			108	PAID IN FULL	MAY	31	1955											
5					17			370	08		378	PAID IN FULL	MAY	31	1955	6633		-378								
6					208			4518	108		4626	1st Half Paid	MAY	31	1955	7323		-2313		2313						
												2nd Half Paid	OCT	15	1955	7348										
7					9			196	04		200	PAID IN FULL	MAY	31	1955	6633		-200								
8																										
9																										
10																										
11																										
12																										
13																										
14																										
15																										
16																										
17																										
18																										
19																										
20				H 95 35 340				7514	130		7644							5331		2313						

Assessment Roll and Tax List of Real Property in the Town of Crow Wing Lake

*Indicate Type of Property: R-Residential, C-Commercial, I-Industrial, U-Utility, F-Farm

Form SC (54) [illegible]

	In Whose Name Assessed	To Whom Transferred	Description of Property: Subdivision	Sec. or Lot	Town or Block	Rng	Number of Acres of Land (Acres / 100ths)	No. School District	Indicate Homestead Tax w/ No	Indicate Equalized Tax w/ No	*Indicate Type of Property	True and Full Valuations: Land Exclusive of Structures and Improvements	Buildings and Other Structures	Machinery Permanently Attached to Real Estate	Total True and Full Value	Assessed Valuations, Rural: Homestead Up to $4,000 20%	Over $4,000 and Non-Homestead 33⅓%	All Other: Homestead Up to $4,000 25%	Over $4,000 and Non-Homestead 40%	Machinery Permanently Attached to Real Estate 33⅓%	Total Assessed Value	Total Assessed Value as Equalized by the Board of Review	Final Equalized Value
		(Part of Lots 1-2-3-4-5-6 N½ of SE¼ Sec. 31-134-26)	Kavli's Wood Lake Shores									Dollars	Dollars	Dollars	Dollars	Dollars	Dollars	Dollars	Dollars	Dollars	Dollars	Dollars	Dollars
	A. O. & Mary L. Kavli			1				6-1	no	yes	L	30			30		10				10		
	" "	"		2					"	"	L	30			30		10				10		
	" "	"		3					"	"	L	30			30		10				10		
	" "	"		4					"	"	L	30			30		10				10		
	" "	"		5					"	"	L	30			30		10				10		
	Otto N. Nelson			6					"	"	L	30			30		10				10		
	A. O. & Mary L. Kavli			7					"	"	L	30			30		10				10		
	" "	"		8					"	"	L	30			30		10				10		
	" "	"		9					"	"	L	30			30		10				10		
	" "	"		10					"	"	L	30			30		10				10		
	" "	"		11					"	"	L	30			30		10				10		
	" "	"		12					"	"	L	30			30		10				10		
	" "	"		13					"	"	L	30			30		10				10		
	" "	"		14					"	"	L	30			30		10				10		
	" "	"		15					"	"	L	30			30		10				10		
	" "	"		16					"	"	L	30			30		10				10		
	" "	"		17					"	"	L	30			30		10				10		
	" "	"		18					"	"	L	30			30		10				10		
	" "	"		19					"	"	L	30			30		10				10		
	" "	"		20					"	"	L	30			30		10				10		
												600			600		200				200		

Cass County, Minnesota, for Taxes for the Year 1954.

	Sold for Taxes	Valuations by School Districts as Equalized by Department of Taxation: District No. ..... Rate ..... Mills	District No. 2-1 Rate 194 Mills	District No. ..... Rate ..... Mills	District No. ..... Rate ..... Mills	District No. ..... Rate ..... Mills	District No. ..... Rate ..... Mills	Tax including State Homestead ..... Mills	State Tax on Non-Homestead 5.2 Mills	Special Taxes	Total Taxes		Paid	When Paid (Month Day Year)	Number of Receipt	March Settlement 1955	June Settlement 1955	Penalty	November Settlement 1955	Penalty	Collections to First Monday in January 1956	Penalty	Delinquent on First Monday in January 1956	Total Delinquent Tax and Penalty	Remarks
		Dollars	Dollars	Dollars	Dollars	Dollars	Dollars	$ cts.	$ cts.	$ cts.	$ cts.						$ cts.	$ cts.	$ cts.	$ cts.	$ cts.	$ cts.	$ cts.	$ cts.	
1		10						192	06		198	1	PAID IN FULL	MAY 31 1955											
2		10						192	06		198	2	PAID IN FULL	MAY 31 1955											
3		10						192	06		198	3	PAID IN FULL	MAY 31 1955	7645		990								
4		10						192	06		198	4	PAID IN FULL	MAY 31 1955											
5		10						192	06		198	5	PAID IN FULL	MAY 31 1955											
6	PAID FOR TAXES	10						192	06		198	6	PAID IN FULL	SEP 26 1955	13617				198	65					
7		10						192	06		198	7	PAID IN FULL	MAY 31 1955			198								
8		10						192	06		198	8	PAID IN FULL	MAY 31 1955			198								
9		10						192	06		198	9	PAID IN FULL	MAY 31 1955			198								
10		10						192	06		198	10	PAID IN FULL	MAY 31 1955			198								
11		10						192	06		198	11	PAID IN FULL	MAY 31 1955			198								
12		10						192	06		198	12	PAID IN FULL	MAY 31 1955	7645		198								
13		10						192	06		198	13	PAID IN FULL	MAY 31 1955			198								
14		10						192	06		198	14	PAID IN FULL	MAY 31 1955			198								
15		10						192	06		198	15	PAID IN FULL	MAY 31 1955			198								
16		10						192	06		198	16	PAID IN FULL	MAY 31 1955			198								
17		10						192	06		198	17	PAID IN FULL	MAY 31 1955			198								
18		10						192	06		198	18	PAID IN FULL	MAY 31 1955			198								
19		10						192	06		198	19	PAID IN FULL	MAY 31 1955			198								
20		10						192	06		198	20	PAID IN FULL	MAY 31 1955			198								
		200						3840	120		3960						3762		198						

Assessment Roll and Tax List of Real Property in the Town of Crooked Lake, Cass County, Minnesota, for Taxes for the Year 1954.

Form SC (54) WILDE-BURE COMPANY, MINNEAPOLIS

*Indicate Type of Property: R - Residential, C - Commercial, I - Industrial, U - Utility, F - Farm

In Whose Name Assessed	To Whom Transferred	Description of Property: Subdivision	Sec. or Lot	Town or Block	Reg	Number of Acres of Land: Acres	100ths	No. School District	Indicate Homestead Tax or No	Indicate Agricultural Tax or No	Indicate Type of Property	True and Full Valuations: Land Exclusive of Structures and Improvements	Buildings and Other Structures	Machinery Permanently Attached to Real Estate	Total True and Full Value	Assessed Valuations: Rural: Homestead Up to $4,000 20%	Rural: Over $4,000 and Non-Homestead 33⅓%	All Other: Homestead Up to $4,000 25%	All Other: Over $4,000 and Non-Homestead 40%	All Other: Machinery Permanently Attached to Real Estate 33⅓%	Total Assessed Value	Total Assessed Value as Equalized by the Board of Review	Final Equalized Value
												Dollars	Dollars	Dollars	Dollars	Dollars	Dollars	Dollars	Dollars	Dollars	Dollars	Dollars	Dollars
A. C. & Mary L. Kavli		1	21					6-1	No		L	30			30		10				10		
" " "		2	22						"	"	L	30			30		10				10		
" " "		3	23						"	"	L	30			30		10				10		
" " "		4	24						"	"	L	30			30		10				10		
L. E. Philbar		5	25						"	"	L	30			30		10				10		
" "		6	26						No	"	L	30			30		10				10		
Louis Hollack, Henry Schlay, Max Zimmerman, Warren Zimmerman & Bryan Bohman		7	27						"	"	L	30			30		10				10		
H. Bruce Meyer		8	28						"	"	L	30			30		10				10		
A. C. & Mary L. Kavli		9	29						"	"	L	30			30		10				10		
" " "		10	30						"	"	L	30			30		10				10		
" " "		11	31						"	"	L	30			30		10				10		
" " "		12	32						"	"	L	30			30		10				10		
" " "		13	33						"	"	L	30			30		10				10		
" " "		14	34						"	"	L	30			30		10				10		
" " "		15	35						"	"	L	30			30		10				10		
" " "		16	36						No	"	L	30			30		10				10		
" " "		17	37						"	"	L	30			30		10				10		
" " "		18	38						"	"	L	30			30		10				10		
" " "		19	39						"	"	L	30			30		10				10		
" " "		20	40						"	"	L	30			30		10				10		
												600			600		200				200		

Cass County, Minnesota, for Taxes for the Year 1954.

Sold for Taxes	Valuations by School Districts as Equalized by Department of Taxation: District No. ..... Rate ..... Mills	District No. 2 Rate 24.2 Mills	District No. ..... Rate ..... Mills	District No. ..... Rate ..... Mills	District No. ..... Rate ..... Mills	District No. ..... Rate ..... Mills	Tax including State Homestead ..... Mills	State Tax on Non-Homestead 5.77 Mills	Special Taxes	Total Taxes		Paid	When Paid: Month	Day	Year	Number of Receipt	March Settlement 1955	June Settlement 1955	Penalty	November Settlement 1955	Penalty	Collections to First Monday in January 1956	Penalty	Delinquent on First Monday in January 1956	Total Delinquent Tax and Penalty	Remarks
	Dollars	Dollars	Dollars	Dollars	Dollars	Dollars	$ cts.	$ cts.	$ cts.	$ cts.							$ cts.	$ cts.	$ cts.	$ cts.	$ cts.	$ cts.	$ cts.	$ cts.	$ cts.	
1	10						192	06		198	1	PAID IN FULL	MAY	31	1955			198								
2	10						192	06		198	2	PAID IN FULL	MAY	31	1955			198								
3	10						192	06		198	3	PAID IN FULL	MAY	31	1955	7845		198								
4	10						192	06		198	4	PAID IN FULL	MAY	31	1955			198								
5	10						192	06		198	5	PAID IN FULL	MAY	31	1955	7842		198								
6	10						192	06		198	6	PAID IN FULL	MAY	31	1955			198								
7	10						192	06		198	7	PAID IN FULL	MAY	31	1955	7843		198								
8	10						192	06		198	8	PAID IN FULL	MAY	31	1955	7844		198								
9	10						192	06		198	9	PAID IN FULL	MAY	31	1955											
0	10						192	06		198	10	PAID IN FULL	MAY	31	1955											
1	10						192	06		198	11	PAID IN FULL	MAY	31	1955											
2	10						192	06		198	12	PAID IN FULL	MAY	31	1955											
3	10						192	06		198	13	PAID IN FULL	MAY	31	1955											
4	10						192	06		198	14	PAID IN FULL	MAY	31	1955	7845		2376								
5	10						192	06		198	15	PAID IN FULL	MAY	31	1955											
6	10						192	06		198	16	PAID IN FULL	MAY	31	1955											
7	10						192	06		198	17	PAID IN FULL	MAY	31	1955											
8	10						192	06		198	18	PAID IN FULL	MAY	31	1955											
9	10						192	06		198	19	PAID IN FULL	MAY	31	1955											
0	10						192	06		198	20	PAID IN FULL	MAY	31	1955											
	200						3840	120		3960								3960								

Assessment Roll and Tax List of Real Property in the Town of Crooked Lake, Cass County, Minnesota, for Taxes for the Year 1954.

*Indicate Type of Property: R - Residential, C - Commercial, I - Industrial, U - Utility, F - Farm

Form SC (54) WILLIAM BLYTH COMPANY, MINNEAPOLIS

In whose name assessed	To whom transferred	Description of property: Subdivision	Sec. or Lot	Town or Block	Rng	Number of Acres of Land: Acres	100ths	No. School District	Indicate Homestead In or Out	Indicate Agricultural Yes or No	*Indicate Type of Property	True and Full Valuations: Land Exclusive of Structures or Improvements (Dollars)	Buildings and Other Structures (Dollars)	Machinery Permanently Attached to Real Estate (Dollars)	Total True and Full Value (Dollars)	Assessed Valuations: Rural: Homestead Up to $4,000 20% (Dollars)	Rural: Over $4,000 and Non-Homestead 33⅓% (Dollars)	All Other: Homestead Up to $4,000 25% (Dollars)	All Other: Over $4,000 and Non-Homestead 40% (Dollars)	All Other: Machinery Permanently Attached to Real Estate 33⅓% (Dollars)	Total Assessed Value (Dollars)	Total Assessed Value as Equalized by the Board of Review (Dollars)	Final Equalized Value (Dollars)
A. & Mary L. Kavli		1		41				6-1	No		L	30			30		10				10		
" " "		2		42					"	"	L	30			30		10				10		
" " "		3		43					"	"	L	30			30		10				10		
" " "		4		44					"	"	L	30			30		10				10		
" " "		5		45					"	"	L	30			30		10				10		
" " "		6		46					No	"	L	30			30		10				10		
" " "		7		47					"	"	L	30			30		10				10		
" " "		8		48					"	"	L	30			30		10				10		
" " "		9		49					"	"	L	30			30		10				10		
" " "		10		50					"	"	L	30			30		10				10		
" " "		11		51					"	"	L	30			30		10				10		
" " "		12		52					"	"	L	30			30		10				10		
" " "		13		53					"	"	L	30			30		10				10		
" " "		14		54					"	"	L	30			30		10				10		
" " "		15		55					"	"	L	30			30		10				10		
" " "		16		56					"	"	L	30			30		10				10		
" " "		17		57					"	"	L	30			30		10				10		
" " "		18		58					"	"	L	30			30		10				10		
Emil & Martha Mae Berg		19		59					"	"	L	30			30		10				10		
" " "		20		60					"	"	L	30			30		10				10		
												600			600		200				200		

Andersen's Plat of Crooked Lake

Triangle Bros. Lake Plat of Kavli's Wood Lake Shores

Triangle Bros. Lake Plat of Kavli's Wood Lake Shores

Hawthorn Springs - Plat on Lake Washburn

Hanson Bay

Roosevelt Shores

Lake Washburn

Lumber's Bay

Lumber's Bay

Crooked Lake Plat

Crooked Lake Add

Roosevelt Shores

Sold for taxes	Valuations by school districts as equalized by Department of Taxation: District No. ..... Rate ..... Mills	District No. 6-1 Rate 41.5 Mills	District No. ..... Rate ..... Mills	District No. ..... Rate ..... Mills	District No. ..... Rate ..... Mills	District No. ..... Rate ..... Mills	Tax including State Homestead ..... Mills	State Tax on Non-Homestead 5.3 Mills	Special Taxes	Total Taxes	Receipt No.	Paid	When Paid: Month	Day	Year	Number of Receipt	March Settlement 1955	June Settlement 1955	Penalty	November Settlement 1955	Penalty	Collections to First Monday in January 1956	Penalty	Delinquent on First Monday in January 1956	Penalty	Total Delinquent Tax and Penalty	Remarks
	Dollars	Dollars	Dollars	Dollars	Dollars	Dollars	$ cts.	$ cts.	$ cts.	$ cts.							$ cts.	$ cts.	$ cts.	$ cts.	$ cts.	$ cts.	$ cts.	$ cts.	$ cts.	$ cts.	
1		10					1.92	06		1.98	1	PAID IN FULL	MAY	31	1955												
2		10					1.92	06		1.98	2	PAID IN FULL	MAY	31	1955												
3		10					1.92	06		1.98	3	PAID IN FULL	MAY	31	1955												
4		10					1.92	06		1.98	4	PAID IN FULL	MAY	31	1955												
5		10					1.92	06		1.98	5	PAID IN FULL	MAY	31	1955												
6		10					1.92	06		1.98	6	PAID IN FULL	MAY	31	1955												
7		10					1.92	06		1.98	7	PAID IN FULL	MAY	31	1955												
8		10					1.92	06		1.98	8	PAID IN FULL	MAY	31	1955												
9		10					1.92	06		1.98	9	PAID IN FULL	MAY	31	1955	7145		35.65									
10		10					1.92	06		1.98	10	PAID IN FULL	MAY	31	1955												
11		10					1.92	06		1.98	11	PAID IN FULL	MAY	31	1955												
12		10					1.92	06		1.98	12	PAID IN FULL	MAY	31	1955												
13		10					1.92	06		1.98	13	PAID IN FULL	MAY	31	1955												
14		10					1.92	06		1.98	14	PAID IN FULL	MAY	31	1955												
15		10					1.92	06		1.98	15	PAID IN FULL	MAY	31	1955												
16		10					1.92	06		1.98	16	PAID IN FULL	MAY	31	1955												
17		10					1.92	06		1.98	17	PAID IN FULL	MAY	31	1955												
18		10					1.92	06		1.98	18	PAID IN FULL	MAY	31	1955												
19		10					1.92	06		1.98	19	PAID IN FULL	MAY	6	1955	5325		1.98									
20		10					1.92	06		1.98	20	PAID IN FULL	MAY	6	1955			1.98									
		200					3.840	120		3.960								39.60									

Assessment Roll and Tax List of Real Property in the Town of Crookston Lake, Cass County, Minnesota, for Taxes for the Year 1954.

*Indicate Type of Property: R-Residential, C-Commercial, I-Industrial, U-Utility, F-Farm

Form SC (54) MILLS-DAYE COMPANY, MINNEAPOLIS

In Whose Name Assessed	To Whom Transferred	Description of Property: Subdivision	Sec. or Lot	Town or Block	Rng.	Number of Acres of Land (Acres / 100ths)	No. School District	Indicates Homestead Tax	Indicates Agricultural Land	* Indicates Type of Property	True and Full Valuations: Land Exclusive of Structures and Improvements (Dollars)	Buildings and Other Structures (Dollars)	Machinery Permanently Attached to Real Estate (Dollars)	Total True and Full Value (Dollars)	Assessed Valuations: Rural: Homestead Up to $4,000 20% (Dollars)	Rural: Over $4,000 and Non-Homestead 33⅓% (Dollars)	All Other: Homestead Up to $4,000 25% (Dollars)	All Other: Over $4,000 and Non-Homestead 40% (Dollars)	All Other: Machinery Permanently Attached to Real Estate 33⅓% (Dollars)	Total Assessed Value (Dollars)	Total Assessed Value Equalized by State Board of Review (Dollars)	Final Equalized Value (Dollars)
A. & Mary L. Kavli		1	61			1.70				L	30			30		10				10		
" " "		2	62							L	30			30		10				10		
" " "		3	63							L	30			30		10				10		
" " "		4	64							L	30			30		10				10		
" " "		5	65							L	30			30		10				10		
" " "		6	66							L	30			30		10				10		
" " "		7	67							L	30			30		10				10		
" " "		8	68							L	30			30		10				10		
" " "		9	69							L	30			30		10				10		
" " "		10	70							L	30			30		10				10		
" " "		11	71							L	30			30		10				10		
" " "		12	72							L	30			30		10				10		
" " "		13	73							L	30			30		10				10		
" " "		14	74							L	30			30		10				10		
" " "		15	75							L	30			30		10				10		
" " "		16	76							L	30			30		10				10		
" " "		17	77							L	30			30		10				10		
" " "		18	78							L	30			30		10				10		
" " "		19	79							L	30			30		10				10		
" " "		20	80							L	30			30		10				10		
											600			600		200				200		

Sold for Taxes	Valuations by School Districts as Equalized by Department of Taxation: District No. ..... Rate ..... Mills	District No. Nat'l Rate 142 Mills	District No. ..... Rate ..... Mills	District No. ..... Rate ..... Mills	District No. ..... Rate ..... Mills	Tax including State Homestead ..... Mills	State Tax on Non-Homestead 3 Mills	Special Taxes	Total Taxes		Paid	When Paid (Month Day Year)	Number of Receipt	March Settlement 1955	June Settlement 1955	Penalty	November Settlement 1955	Penalty	Collections to First Monday in January 1956	Penalty	Delinquent on First Monday in January 1956	Penalty	Total Delinquent Tax and Penalty	Remarks
	Dollars	Dollars	Dollars	Dollars	Dollars	Dollars	$ cts.	$ cts.	$ cts.					$ cts.	$ cts.	$ cts.	$ cts.	$ cts.	$ cts.	$ cts.	$ cts.	$ cts.		
1		10					142 04		146	1	PAID IN FULL	MAY 31 1955												
2		10					142 04		146	2	PAID IN FULL	MAY 31 1955												
3		10					142 04		146	3	PAID IN FULL	MAY 31 1955												
4		10					142 04		146	4	PAID IN FULL	MAY 31 1955												
5		10					142 04		146	5	PAID IN FULL	MAY 31 1955												
6		10					142 04		146	6	PAID IN FULL	MAY 31 1955												
7		10					142 04		146	7	PAID IN FULL	MAY 31 1955												
8		10					142 04		146	8	PAID IN FULL	MAY 31 1955												
9		10					142 04		146	9	PAID IN FULL	MAY 31 1955												
10		10					142 04		146	10	PAID IN FULL	MAY 31 1955	7845		3720									
11		10					142 04		146	11	PAID IN FULL	MAY 31 1955												
12		10					142 04		146	12	PAID IN FULL	MAY 31 1955												
13		10					142 04		146	13	PAID IN FULL	MAY 31 1955												
14		10					142 04		146	14	PAID IN FULL	MAY 31 1955												
15		10					142 04		146	15	PAID IN FULL	MAY 31 1955												
16		10					142 04		146	16	PAID IN FULL	MAY 31 1955												
17		10					142 04		146	17	PAID IN FULL	MAY 31 1955												
18		10					142 04		146	18	PAID IN FULL	MAY 31 1955												
19		10					142 04		146	19	PAID IN FULL	MAY 31 1955												
20		10					142 04		146	20	PAID IN FULL	MAY 31 1955												
		200					3840 80		3920						3920									

Assessment Roll and Tax List of Real Property in the Town of Crookston

*Indicate Type of Property: R-Residential, C-Commercial, I-Industrial, U-Utility, F-Farm

Form SC (54) MILLER-DAVIS COMPANY, MINNEAPOLIS

	IN WHOSE NAME ASSESSED	TO WHOM TRANSFERRED	DESCRIPTION OF PROPERTY: SUBDIVISION	Sec. or Lot	Town or Block	Reg	Number of Acres of Land: Acres	100ths	No. School District	Indicate Homestead Yes or No	Indicate Agricultural Yes or No	Indicate Type of Property*	TRUE AND FULL VALUATIONS: LAND Exclusive of Structures and Improvements (Dollars)	BUILDINGS and Other Structures (Dollars)	MACHINERY Permanently Attached to Real Estate (Dollars)	TOTAL True and Full Value (Dollars)	ASSESSED VALUATIONS: RURAL: Homestead Up to $1,000 20% (Dollars)	RURAL: Over $4,000 and Non-Homestead 33⅓% (Dollars)	ALL OTHER: Homestead Up to $4,000 25% (Dollars)	ALL OTHER: Over $4,000 and Non-Homestead 40% (Dollars)	MACHINERY Permanently Attached to Real Estate 33⅓% (Dollars)	TOTAL ASSESSED VALUE (Dollars)	Total Assessed Value as Equalized by the Board of Review (Dollars)	FINAL EQUALIZED VALUE (Dollars)
1	Arle & Mary G. Kavli		Kavli's Wood Lake Shores	81					61	no		L	30			30	10					10		
2	" " "		"	82					"	"		L	30			30	10					10		
3	" " "		"	83					"	"		L	30			30	10					10		
4	" " "		"	84					"	"		L	30			30	10					10		
5	" " "		"	85					"	"		L	30			30	10					10		
6	" " "		Outlot	A					no	"		I	60			60	20					20		
7	" " "		"	B					"	"		I	60			60	20					20		
8	" " "		"	C					"	"		I	60			60	20					20		
9	" " "		"	D					"	"		I	60			60	20					20		
10																								
11																								
12																								
13																								
14																								
15																								
16																								
17																								
18																								
19																								
20													390			390	130					130		

Cass County, Minnesota, for Taxes for the Year 1954.

	SOLD FOR TAXES (Dollars)	VALUATIONS BY SCHOOL DISTRICTS AS EQUALIZED BY DEPARTMENT OF TAXATION: District No. 1 Rate 142 Mills (Dollars)	District No. ..... Rate ..... Mills (Dollars)	District No. ..... Rate ..... Mills (Dollars)	District No. ..... Rate ..... Mills (Dollars)	District No. ..... Rate ..... Mills (Dollars)	Tax including State Homestead (Dollars cts.)	State Tax on Non-Homestead 5.2 Mills (Dollars cts.)	SPECIAL TAXES (Dollars cts.)	TOTAL TAXES (Dollars cts.)		PAID	WHEN PAID Month Day Year	Number of Receipt	March Settlement 1955	June Settlement 1955	Penalty	November Settlement 1955	Penalty	Collections to First Monday in January 1956	Penalty	Delinquent on First Monday in January 1956	Penalty	Total Delinquent Tax and Penalty	REMARKS
1		10					142 04			196	1	PAID IN FULL	MAY 31 1955												
2		10					142 04			196	2	PAID IN FULL	MAY 31 1955												
3		10					142 04			196	3	PAID IN FULL	MAY 31 1955			980									
4		10					142 04			196	4	PAID IN FULL	MAY 31 1955												
5		10					142 04			196	5	PAID IN FULL	MAY 31 1955	765											
6		20					284 10			394	6	PAID IN FULL	MAY 31 1955												
7		20					284 10			394	7	PAID IN FULL	MAY 31 1955			1576									
8		20					284 10			394	8	PAID IN FULL	MAY 31 1955												
9		20					284 10			394	9	PAID IN FULL	MAY 31 1955												
10											10														
11											11														
12											12														
13											13														
14											14														
15											15														
16											16														
17											17														
18											18														
19											19														
20		130					2496 60			2556	20					2556									

Assessment Roll and Tax List of Real Property in the Town of Roosevelt Lake, Cass County, Minnesota, for Taxes for the Year 1954.

*Indicate Type of Property: R-Residential, C-Commercial, I-Industrial, U-Utility, F-Farm

Form SC (54) 50,000-54TS 100PSP, MINNEAPOLIS

	IN WHOSE NAME ASSESSED	TO WHOM TRANSFERRED	DESCRIPTION OF PROPERTY: SUBDIVISION	Sec. or Lot	Town or Block	Rng	Number of Acres of Land: Acres	100ths	No. School District	Indicate Homestead Tax or No	Indicate Agricultural Tax or No	*Indicate Type of Property	TRUE AND FULL VALUATIONS: LAND Exclusive of Structures and Improvements (Dollars)	BUILDINGS and Other Structures (Dollars)	MACHINERY Permanently Attached to Real Estate (Dollars)	TOTAL True and Full Value (Dollars)	ASSESSED VALUATIONS: RURAL: Homestead Up to $4,000 20% (Dollars)	RURAL: Over $4,000 and Non-Homestead 33⅓% (Dollars)	ALL OTHER: Homestead Up to $4,000 25% (Dollars)	ALL OTHER: Over $4,000 and Non-Homestead 40% (Dollars)	MACHINERY Permanently Attached to Real Estate 33⅓% (Dollars)	TOTAL ASSESSED VALUE (Dollars)	Total Assessed Value of Property Equalized by the Board of Review (Dollars)	FINAL EQUALIZED VALUE (Dollars)
			Lots 3 - Sec 23-104-26																					
1	A. G. Bogen Co.			1	1				61	no	no	L	30			30		10				10		
2	" " "			2						"	"	L	30			30		10				10		
3	" " "			3						"	"	L	30			30		10				10		
4	" " "			4						"	"	L	30			30		10				10		
5	" " "			5						"	"	L	30			30		10				10		
6	" " "			6						"	"	L	30			30		10				10		
7	" " "			7						"	"	L	30			30		10				10		
8	" " "			8						"	"	L	30			30		10				10		
9	" " "			9						"	"	L	30			30		10				10		
10	" " "			10						"	"	L	30			30		10				10		
11	" " "			11						"	"	L	30			30		10				10		
12	" " "			12						"	"	L	30			30		10				10		
13	" " "			13						"	"	L	30			30		10				10		
14	" " "	Walter McPhetrid & Jack		14						"	"	L	30			30		10				10		
15																								
16																								
17																								
18																								
19																								
20													420			420		140				140		

	SOLD FOR TAXES	VALUATIONS BY SCHOOL DISTRICTS AS EQUALIZED BY DEPARTMENT OF TAXATION: District No. ..... Rate ..... Mills (Dollars)	District No. 61 Rate 41.42 Mills (Dollars)	District No. ..... Rate ..... Mills (Dollars)	District No. ..... Rate ..... Mills (Dollars)	District No. ..... Rate ..... Mills (Dollars)	District No. ..... Rate ..... Mills (Dollars)	Tax including State Homestead ..... Mills ($ cts.)	State Tax on Non-Homestead 5.27 Mills ($ cts.)	SPECIAL TAXES ($ cts.)	TOTAL TAXES ($ cts.)		PAID	WHEN PAID: Month Day Year	Number of Receipt	March Settlement 1955 ($ cts.)	June Settlement 1955 ($ cts.)	Penalty ($ cts.)	November Settlement 1955 ($ cts.)	Penalty ($ cts.)	Collections to First Monday in January 1956 ($ cts.)	Penalty ($ cts.)	Delinquent on First Monday in January 1956 ($ cts.)	Total Delinquent Tax and Penalty ($ cts.)	REMARKS
1			10					142	04		146	1	PAID IN FULL	MAY 31 1955											
2			10					142	04		146	2	PAID IN FULL	MAY 31 1955											
3			10					142	04		146	3	PAID IN FULL	MAY 31 1955											
4			10					142	04		146	4	PAID IN FULL	MAY 31 1955											
5			10					142	04		146	5	PAID IN FULL	MAY 31 1955											
6			10					142	06		148	6	PAID IN FULL	MAY 31 1955											
7			10					142	06		148	7	PAID IN FULL	MAY 31 1955											
8			10					142	06		148	8	PAID IN FULL	MAY 31 1955	7848		2564								
9			10					142	06		148	9	PAID IN FULL	MAY 31 1955											
10			10					142	06		148	10	PAID IN FULL	MAY 31 1955											
11			10					142	06		148	11	PAID IN FULL	MAY 31 1955											
12			10					142	06		148	12	PAID IN FULL	MAY 31 1955											
13			10					142	06		148	13	PAID IN FULL	MAY 31 1955											
14			10					142	06		148	14											148	2.18	
15												15													
16												16													
17												17													
18												18													
19												19													
20			140					2688	74		2762	20					2564						148		

100

Assessment Roll and Tax List of Real Property in the Town of Crookd Lake, Cass County, Minnesota, for Taxes for the Year 1954.

*Indicate Type of Property: R - Residential, C - Commercial, I - Industrial, U - Utility, F - Farm

Form SC (54) UNLIMITED DISTRIBUTION, UNRESTRICTED

In Whose Name Assessed	To Whom Transferred	Description of Property: Subdivision	Sec. or Lot	Town or Block	Reg	Number of Acres of Land: Acres	100ths	No. School District	Indicate Homestead or No	Indicate Agricultural or Not	Indicate Type of Property	True and Full Valuations: Land Exclusive of Structures and Improvements (Dollars)	Buildings and Other Structures (Dollars)	Machinery Permanently Attached to Real Estate (Dollars)	Total True and Full Value (Dollars)	Assessed Valuations: Rural: Homestead Up to $1,000 20% (Dollars)	Rural: Over $4,000 and Non-Homestead 33⅓% (Dollars)	All Other: Homestead Up to $1,000 25% (Dollars)	All Other: Over $4,000 and Non-Homestead 40% (Dollars)	All Other: Machinery Permanently Attached to Real Estate 33⅓% (Dollars)	Total Assessed Value (Dollars)	Total Assessed Value as Equalized by the Board of Review (Dollars)	Final Equalized Value (Dollars)
		(Lot 6 N of Crook Sec 26-139-26)																					
George + Bertha Good			1						no	no	L	30	51		81		27				27		
Edwin F. Carlson + Emmett L. Crisch			2						"	"	L	30	150		180		60				60		
Melvin L + Margaret M. O'Brien			3						yes	"	L	20			20	4					4		
Ernest + Adele Muller			4						no	"	L	32	250		282		94				94		
Melvin L + Margaret M. O'Brien			5						yes	"	L	30			30	6					6		
Thomas + Margaret Murphy									"	"	L	30			30	6					6		
Melvin L + Margaret M. O'Brien									"	"	L	30			30	6					6		
Thomas + Marie Gabbert Murphy									"	"	T	15			15	3					3		
Melvin L + Margaret M. O'Brien			9						no	"	C	29	170		199		66				66		
Richard + Bernice Erickson + Wm. + Lucille Erickson			10						yes	"	L	25			25	5					5		
Melvin L + Margaret M. O'Brien			11						"	"	L	20			20	4					4		
" " "			12						"	"	L	20			20	4					4		
~~Albert Jr + Marvella Cronquist~~			13						"	"	R	125	100		125	25					25		
Clarence L + Hilda E. Lane			14						no	"	L	24			24		8				8		
" "			15						"	"	L	24	180		204		68				68		
Melvin L + Margaret M. O'Brien			16						yes	"	L	25			25	5					5		
Ivar + Ragna Lawold			17						no	"	L	18	174		192		64				64		
" " "			18						"	"	L	24			24		8				8		
Perry + Melvina M. Duchy			19						"	"	L	36			36		12				12		
Melvin L + Margaret M. O'Brien		Quitock	20						yes	"	C	75	765		840	168					168		
												561	1540		2101	226	447				673		

Sold for Taxes	Valuations by School Districts as Equalized by Department of Taxation: District No. ..... Rate ..... Mills	District No. ..... Rate ..... Mills	District No. ..... Rate ..... Mills	District No. 11 Rate 41.5 Mills	District No. ..... Rate ..... Mills	District No. ..... Rate ..... Mills	Tax Including State Homestead ..... Mills	State Tax on Non-Homestead 53.7 Mills	Special Taxes	Total Taxes		Paid	When Paid (Month Day Year)	Number of Receipt	March Settlement 1955	June Settlement 1955	Penalty	November Settlement 1955	Penalty	Collections to First Monday in January 1956	Penalty	Delinquent on First Monday in January 1956	Penalty	Total Delinquent Tax and Penalty	Remarks
	Dollars	Dollars	Dollars	Dollars	Dollars	Dollars	$ cts.	$ cts.	$ cts.	$ cts.						$ cts.	$ cts.	$ cts.	$ cts.	$ cts.	$ cts.	$ cts.	$ cts.	$ cts.	
1				27			586	14		600	1	PAID IN FULL	MAY 31 1955	7850		600									
2				60			1304	32		1336	2	PAID IN FULL	MAY 31 1955	7848		1336									
3			H	4			86			86	3	PAID IN FULL	MAY 31 1955	7853		86									
4			H	94			2042	50		2092	4	PAID IN FULL	SEP 2 1955	1348				2092	63						
5			H	6			130			130	5	PAID IN FULL	MAY 31 1955												
6			H	6			130			130	6	PAID IN FULL	MAY 31 1955												
7			H	6			130			130	7	PAID IN FULL	MAY 31 1955	7853		456									
8			H	3			66			66	8	PAID IN FULL	MAY 31 1955												
9				66			1434	34		1468	9	1st Half Paid	MAY 31 1955	7823		734		734							
10							108			108	10	2nd Half Paid	OCT 1 1955	1348											
11			H	5			86			86	11	PAID IN FULL													
12			H	4			86			86	12	PAID IN FULL	MAY 31 1955	7853		86									
13			H	4			86			86	13	PAID IN FULL	MAY 31 1955												
14			H	25			544			544	14	PAID IN FULL	MAY 31 1955	7821		544									
15				8			174	04		178	15	PAID IN FULL	MAY 31 1955			178									
16				68			1478	36		1514	16	PAID IN FULL	MAY 31 1955	7853		1514									
17			H	5			108			108	17	PAID IN FULL	MAY 31 1955	7847		108									
18				64			1340	34		1374	18	PAID IN FULL	MAY 31 1955			1374									
19				8			174	04		178	19	Part Paid	MAY 31 1955	7847		178									
				12			260	06		266		Balance Paid	SEP 13 1955	1355				133							
20			H	148			3650			3650	20	PAID IN FULL	MAY 31 1955	7853		3650									
			H	280			13966	214		14180						17221		2757							

Assessment Roll and Tax List of Real Property in the Town of Crooked Lake

*Indicate Type of Property: R - Residential, C - Commercial, I - Industrial, U - Utility, F - Farm

Form 1C (54) [illegible]		DESCRIPTION OF PROPERTY								TRUE AND FULL VALUATIONS				ASSESSED VALUATIONS							
IN WHOSE NAME ASSESSED	TO WHOM TRANSFERRED	SUBDIVISION	Sec. or Lot	Town or Block	Rng.	Number of Acres of Land: Acres	100ths	No. School District	Indicate Homestead Tax or No	Indicate Total Tax or No	Indicate Type of Prop.	LAND Exclusive of Structures and Improvements	BUILDINGS and Other Structures	MACHINERY Permanently Attached to Real Estate	TOTAL True and Full Value	RURAL: Homestead Up to $1,000 20%	RURAL: Over $4,000 and Non-Homestead 33⅓%	ALL OTHER: Homestead Up to $1,000 25%	ALL OTHER: Over $4,000 Non-Homestead 40%	MACHINERY Permanently Attached to Real Estate 33⅓%	TOTAL ASSESSED VALUE	Total Assessed Value as Equalized by the Board of Review	FINAL EQUALIZED VALUE
												Dollars	Dollars	Dollars	Dollars	Dollars	Dollars	Dollars	Dollars	Dollars	Dollars	Dollars	Dollars
		Part of Quitton's of O'Brien's Plat on Roosevelt and Lawrence		Lake																			
Melvin L & Margaret M O'Brien		1						61	yes	yes	L	30			30	6					6		
" " "		2							"	"	L	30			30	6					6		
James M & Viola M. Olds		3							no	"	L	30			30		10				10		
Eugene L and Vida L O'Brien		4							yes	"	L	45	300		345	69					69		
Melvin L & Margaret M O'Brien		5							"	"	L	35			35	7					7		
" " "		6	E of Esmond						"	"	L	35			35	7					7		
John Herman Gutenday, Marcella Gutenday, & Mary Pike		6	W of Esmond Roadway																				
		7																					
		8																					
		9																					
		10																					
		11																					
		12																					
		13																					
		14																					
		15																					
		16																					
		17																					
		18																					
		19																					
		20										305			305	95					10		
		Land Value				6751	92					23354	1244	12	29598	11354	4452				5806		

Cass County, Minnesota, for Taxes for the Year 1954.

SOLD FOR TAXES	VALIDATIONS BY SCHOOL DISTRICTS AS EQUALIZED BY DEPARTMENT OF TAXATION: District No. ..... Rate ..... Mills	District No. 2 Rate 14 Mills	District No. ..... Rate ..... Mills	District No. ..... Rate ..... Mills	District No. ..... Rate ..... Mills	District No. ..... Rate ..... Mills	Tax including State Homestead	State Tax on Non-Homestead 5.25 Mills	SPECIAL TAXES	TOTAL TAXES	PAID	WHEN PAID (Month Day Year)	Number of Receipt	March Settlement 1955	June Settlement 1955	Penalty	November Settlement 1955	Penalty	Collections to First Monday in January 1956	Penalty	Delinquent on First Monday in January 1956	Penalty	Total Delinquent Tax and Penalty	REMARKS
	Dollars	Dollars	Dollars	Dollars	Dollars	Dollars	$ cts.	$ cts.	$ cts.	$ cts.				$ cts.	$ cts.	$ cts.	$ cts.	$ cts.	$ cts.	$ cts.	$ cts.	$ cts.	$ cts.	
1		4 6					1 16			1 16	PAID IN FULL	MAY 31 1955	7853		1 16									
2		4 6					1 16			1 16	PAID IN FULL	MAY 31 1955			1 16									
3		10					1 92	06		1 98	PAID IN FULL	MAY 31 1955	7854		1 98									
4		4 69					13 26			13 26	PAID IN FULL	MAY 31 1955	7855		13 26							134	147	
5		4 7					1 34			1 34														
6		4 7					1 34			1 34	PAID IN FULL	MAY 31 1955	7856		1 34									
7																								
8																								
9																								
10																								
11																								
12																								
13																								
14																								
15																								
16																								
17																								
18																								
19																								
20		4 95					20 18	06		20 24					19 90							134		
		5 95																						

Assessment Roll and Tax List of Real Property in the Town of Gerald Lake,

*Indicate Type of Property: R-Residential, C-Commercial, I-Industrial, U-Utility, F-Farm

Form SC (54)	IN WHOSE NAME ASSESSED	TO WHOM TRANSFERRED	DESCRIPTION OF PROPERTY: SUBDIVISION	Sec. or Lot	Town or Block	Rng.	Number of Acres of Land: Acres	100ths	No. School District	Indicate Homestead Yes or No	Indicate Agricultural Yes or No	Indicate Type of Property	TRUE AND FULL VALUATIONS: LAND Exclusive of Structures and Improvements	BUILDINGS and Other Structures	MACHINERY Permanently Attached to Real Estate	TOTAL True and Full Value	ASSESSED VALUATIONS: RURAL: Homestead Up to $1,000 20%	RURAL: Over $4,000 and Non-Homestead 33⅓%	ALL OTHER: Homestead Up to $1,000 25%	ALL OTHER: Over $4,000 and Non-Homestead 40%	MACHINERY Permanently Attached to Real Estate 33⅓%	TOTAL ASSESSED VALUE	Total Assessed Value as Equalized by the Board of Review	FINAL EQUALIZED VALUE
							Acres	100ths					Dollars	Dollars	Dollars	Dollars	Dollars	Dollars	Dollars	Dollars	Dollars	Dollars	Dollars	Dollars
			Simple Subdivision of Lots 1 to 4 Inc. 34 Grand Lake																					
	Swan Paustadt			1																				
	"	Harold F. & Ethel A. Ahrens		2																				
	"	Matthew W. & Florence M. Schafer		3																				
	Duane L. Roosevelt			4																				
	" "			5																				
	" "			6																				
	" "			7																				
	" "			8																				
	" "			9																				
	" "			10																				
	Lemuel H. & Edith S. LeGrande			11																				
	" " "			12																				
	Swan Paustadt			13																				
				14																				
				15																				
				16																				
				17																				
				18																				
				19																				
				20																				

Cass County, Minnesota, for Taxes for the Year 1954.

	SOLD FOR TAXES	VALUATIONS BY SCHOOL DISTRICTS AS EQUALIZED BY DEPARTMENT OF TAXATION: District No. 26 Rate ..... Mills	District No. 2-1 Rate ..... Mills	District No. ..... Rate ..... Mills	District No. ..... Rate ..... Mills	District No. ..... Rate ..... Mills	District No. ..... Rate ..... Mills	Tax including State Homestead ..... Mills	State Tax on Non-Homestead ..... Mills	SPECIAL TAXES	TOTAL TAXES		PAID	WHEN PAID			Number of Receipt	March Settlement 1955	June Settlement 1955	Penalty	November Settlement 1955	Penalty	Collections to First Monday in January 1956	Penalty	Delinquent on First Monday in January 1956	Total Delinquent Tax and Penalty	REMARKS
		Dollars	Dollars	Dollars	Dollars	Dollars	Dollars	$ cts.	$ cts.	$ cts.	$ cts.			Month	Day	Year		$ cts.	$ cts.	$ cts.	$ cts.	$ cts.	$ cts.	$ cts.	$ cts.	$ cts.	
1												1															
2												2															
3												3															
4												4															
5												5															
6												6															
7												7															
8												8															
9												9															
10												10															
11												11															
12												12															
13												13															
14												14															
15												15															
16												16															
17												17															
18												18															
19												19															
20												20															

Assessment Roll and Tax List of Real Property in the ..... of ....., Cass County, Minnesota, for Taxes for the Year 1954.

*Indicate Type of Property: R - Residential, C - Commercial, I - Industrial, U - Utility, F - Farm

Form SC (54) [illegible]

In Whose Name Assessed	To Whom Transferred	Description of Property: Subdivision	Sec. or Lot	Town or Block	Reg.	Number of Acres of Land: Acres	100ths	No. School District	Indicate Homestead Tax or No	Indicate Homestead Tax or No	Indicate Type of Property	True and Full Valuations: Land Exclusive of Structures and Improvements (Dollars)	Buildings and Other Structures (Dollars)	Machinery Permanently Attached to Real Estate (Dollars)	Total True and Full Value (Dollars)	Assessed Valuations: Rural: Homestead Up to $4,000 20% (Dollars)	Rural: Over $4,000 and Non-Homestead 33⅓% (Dollars)	All Other: Homestead Up to $4,000 25% (Dollars)	All Other: Over $4,000 and Non-Homestead 40% (Dollars)	Machinery Permanently Attached to Real Estate 33⅓% (Dollars)	Total Assessed Value (Dollars)	Total Assessed Value as Equalized by the Board of Review (Dollars)	Final Equalized Value (Dollars)
Bert Sr. & Lt. Lots 3 & 4 Sec 5 T 138 R 29		Patterson Lake Shore Lots																					
William A. & Mildred Patterson	"		1																				
"	"		2																				
"	"		3																				
"	"		4																				
"	"		5																				
"	"		6																				
"	"		7																				
"	"		8																				
"	"		9																				
"	"		10																				
"	"		11																				
"	"		12																				
"	"		13																				
Richard E. & Andrea Kelly			14																				
William A. & Mildred Patterson			15																				
"	"		16																				
"	"		17																				
"	"		18																				
"	"		19																				
"	"		20																				

Hallowats Plat of
Lake Bros. Roosevelt
Park of Chisholm Square
Pingada Bros. Lake
Shore Park
Knville Wood Lake
Shores
Bay
Lake
Roosevelt Lake
Addition
O'Brien's Plat
Washburn Pines
Lots 1 & 2 Sec 8
T 138 R 29
Lots 1 & 2 Sec 8
T 138 R 29 Lake
Shore Lots

Sold for Taxes	Valuations by School Districts as Equalized by Department of Taxation: District No. ..... Rate ..... Mills (Dollars)	District No. (C.C.) Rate 5.1 / 10.2 Mills (Dollars)	District No. ..... Rate ..... Mills (Dollars)	District No. (Ma.) Rate 5.1 / 21 Mills (Dollars)	District No. ..... Rate ..... Mills (Dollars)	District No. ..... Rate ..... Mills (Dollars)	Tax including State Homestead ..... Mills ($ cts.)	State Tax on Non-Homestead 5.2 Mills ($ cts.)	Special Taxes ($ cts.)	Total Taxes ($ cts.)		Paid	When Paid: Month	Day	Year	Number of Receipt	March Settlement 1955 ($ cts.)	June Settlement 1955 ($ cts.)	Penalty ($ cts.)	November Settlement 1955 ($ cts.)	Penalty ($ cts.)	Collections to First Monday in January 1956 ($ cts.)	Penalty ($ cts.)	Delinquent on First Monday in January 1956 ($ cts.)	Total Delinquent Tax and Penalty ($ cts.)	Remarks
1											1															
2											2															
3											3															
4											4															
5											5															
6											6															
7											7															
8											8															
9											9															
10	Grand Totals										10															
11	N	5434		5920:	11,354						11															
12	NN	34090		12342:	46432						12															
13		39524		18262:	57786						13															
14											14															
15											15															
16											16															
17											17															
18											18															
19						(C.C.)	759600				19															
20						(Ma.)	407524				20															
							11,671 24	24570		11,916 94																

Assessment Roll and Tax List of Real Property in the ..... of ....., Cass County, Minnesota, for Taxes for the Year 1954.

*Indicate Type of Property: R-Residential, C-Commercial, I-Industrial, U-Utility, F-Farm

Form SC (54) [illegible]

	IN WHOSE NAME ASSESSED	TO WHOM TRANSFERRED	DESCRIPTION OF PROPERTY: SUBDIVISION	Sec. or Lot	Town or Block	Rng	Number of Acres of Land: Acres	100ths	No. School District	Indicate Homestead Yes or No	Indicate Agricultural Yes or No	*Indicate Type Property	TRUE AND FULL VALUATIONS: LAND Exclusive of Structures and Improvements (Dollars)	BUILDINGS and Other Structures (Dollars)	MACHINERY Permanently Attached to Real Estate (Dollars)	TOTAL True and Full Value (Dollars)	ASSESSED VALUATIONS: RURAL: Homestead Up to $1,000 20% (Dollars)	RURAL: Over $4,000 Non-Homestead 33⅓% (Dollars)	ALL OTHER: Homestead Up to $1,000 25% (Dollars)	ALL OTHER: Over $4,000 Non-Homestead 40% (Dollars)	MACHINERY Permanently Attached to Real Estate 33⅓% (Dollars)	TOTAL ASSESSED VALUE (Dollars)	Total Assessed Value as Equalized by the Board of Review (Dollars)	FINAL EQUALIZED VALUE (Dollars)
1	William A. + Mildred Patterson			21																				
2	"	"		22																				
3	"	"		23																				
4	"	"		24																				
5	"	"		25																				
6																								
7																								
8																								
9																								
10																								
11																								
12																								
13																								
14																								
15																								
16																								
17																								
18																								
19																								
20																								

	SOLD FOR TAXES	VALUATIONS BY SCHOOL DISTRICTS AS EQUALIZED BY DEPARTMENT OF TAXATION: District No.... Rate.... Mills (Dollars)	District No.... Rate.... Mills (Dollars)	District No.... Rate.... Mills (Dollars)	District No.... Rate.... Mills (Dollars)	District No.... Rate.... Mills (Dollars)	District No.... Rate.... Mills (Dollars)	Tax including State Homestead ....Mills ($ cts.)	State Tax on Non-Homestead ....Mills ($ cts.)	SPECIAL TAXES ($ cts.)	TOTAL TAXES ($ cts.)		PAID	WHEN PAID: Month	Day	Year	Number of Receipt	March Settlement 1955 ($ cts.)	June Settlement 1955 ($ cts.)	Penalty ($ cts.)	November Settlement 1955 ($ cts.)	Penalty ($ cts.)	Collections to First Monday in January 1956 ($ cts.)	Penalty ($ cts.)	Delinquent on First Monday in January 1956 ($ cts.)	Total Delinquent Tax and Penalty ($ cts.)	REMARKS
1												1																
2												2																
3												3																
4												4																
5												5																
6												6																
7												7																
8												8																
9												9																
10												10																
11												11																
12												12																
13												13																
14												14																
15												15																
16												16																
17												17																
18												18																
19												19																
20												20																