ASSESSMENT & TAX LIST

Crooked Lake

1949

Form 1

DIRECTIONS TO ASSESSOR

OFFICE OF COUNTY AUDITOR.

....County, ...1949.

....Assessor of the...

According to the requirements of law, I herewith deliver to you the Assessment Books for the said ....of..*for the year 1949,* ***containing a list of all Real Estate that has become subject to taxation since the Assessment of May 1, 1948, so far as the same have come to my knowledge from any source, and I hereby direct you to assess all Personal Property, and to make such change in Real Estate as are required in the odd-numbered year, and make return thereof to me as required by the law prescribing your duties hereto annexed.***

A form of the return to be signed by you is appended in this book.

....*County Auditor.*

Extracts from Laws Relating to the Listing of Personal Property.

(Section Numbers Refer to Minnesota Statutes 1945)

Sec. 272.01. PROPERTY SUBJECT TO TAXATION. All real and personal property in this state, and all personal property of persons residing therein, * * * is taxable, except such as is by law exempt from taxation.

WHEN LISTED AND ASSESSED

Sec. 273.01 * * * Personal Property shall be listed and assessed annually with reference to its value on May 1, and if acquired on that day, shall be listed by or for the persons acquiring it.

Sec. 273.22. By whom listed. Personal Property shall be listed in the manner following:

1. Every person of full age and sound mind, being a resident of this state, shall list all of his *** personal property.

2. He shall also list separately, and in the name of his principal, all moneys and other personal property invested, loaned, or otherwise controlled by him as agent or attorney, ***.

3. The property of a minor, child or insane person shall be listed by his guardian, or by the person having such property in charge.

4. The property of a person for whose benefit it is held in trust, by the trustee; of the estate of a deceased person, by the executor or administrator.

5. The property of a corporation whose assets are in the hands of a receiver, by such receiver.

6. The property of a body politic or corporate, by the proper agent or officer thereof.

7. The property of a firm or company, by a partner or agent thereof.

8. The property of manufacturers and others in the hands of an agent, by such agent in the name of his principal, as merchandise.

Sec. 273.26. Where listed. Except as otherwise in this chapter provided, personal property shall be listed and assessed in the county, town, or district where owner, agent or trustee resides.

Sec. 273.27. Certain personal property; where listed. All household goods and furniture, including clocks, musical instruments, sewing machines, wearing apparel of members of the family, and all personal property used by the owner for personal and domestic purposes, or for the furnishing or equipment of the family residence, shall be listed and assessed in the district where the same is usually kept.

Sec. 273.29. Merchants and manufacturers. The personal property pertaining to the business of a merchant or of a manufacturer shall be listed in the town or district where his business is carried on ***.

Sec. 273.30. Farm property of non-resident. When the owner of livestock or other personal property connected with a farm does not reside thereon, the same shall be listed and assessed in the town or district, where the farm is situated. If the farm is situated in several towns or districts, it shall be listed and assessed in the town or district in which the principal place of business of such farm is located.

Sec. 273.32. Elevators, etc., on railroad. All elevators and warehouses, with the machinery and fixtures therein, situated upon the land of any railroad company which are not in good faith owned, operated and exclusively controlled by such company, shall be listed and assessed as personal property in the town or district where situated.

Sec. 273.33. Pipeline companies. Personal property of *** pipeline companies engaged in the business of transporting natural gas, gasoline, or other petroleum products *** shall be listed and assessed in the county, town, or district where the same is usually kept.

Sec. 273.36. Personal property of electric light and power companies in cities and villages. Personal property of electric light and power companies having a fixed situs in any city, village, or borough in this state shall be listed and assessed where situated ***.

Sec. 273.37. Personal property of electric light and power companies outside of cities and villages. Personal property, other than personal property lying inside of the corporate limits of any city of the first class, of electric light and power companies, and other individuals and partnerships supplying electric power, having a fixed situs outside of the corporate limits of villages, cities, and boroughs, shall be listed with and assessed by the commissioner of taxation in the county where situated.

Sec. 273.23. Merchants; Consignees. Every merchant required to list his property shall state also the value of his property pertaining to his business as a merchant. No consignee shall be required to list for taxation any property the product of this state, nor the value of any property consigned to him from any other place for the sole purpose of being stored or forwarded, if he has no interest in such property, and derives no profit from its sale.

Sec. 273.24. Manufacturers. Every manufacturer required to list his property shall state also the value of all articles purchased, received, or otherwise held for the purpose of being used, in whole or in part, in any process of manufacturing, combining, rectifying or refining. Every manufacturer and person owning a manufacturing establishment of any kind shall list, as part of his manufacturer's stock, the value of all engines, machinery, tools, and implements used or designed to be used in any such process, except such fixtures as have been considered real property.

Sec. 273.44. Estates of decedents. The personal property of the estate of a deceased person shall be listed and assessed at the place of listing at the time of his death.

Sec. 273.45. Persons under Guardianship. The personal property of a minor under guardianship shall be listed and assessed where the guardian resides and of every other person under guardianship, where the ward resides.

Sec. 273.46. Assignees and receivers. Personal property in the hands of an assignee or receiver shall be listed and assessed at the place of listing before his appointment.

Sec. 273.47. Property moved between May and July. The owner of personal property removing from one county, town, or district [illegible] either in [illegible] between May 1 and July 1, shall be assessed in [illegible] moving into this [illegible] called upon by the assessor. A person [illegible] list the property owned by him [illegible] state between said dates shall [illegible] town, or district in which he resides, unless [illegible] year in the county, to the assessor that he is held for tax of the [illegible] it appear [illegible] property in another state.

Sec. 273.48. Where listed in case of doubt. In case of doubt as to the proper place of listing personal property or where it cannot be listed as in this chapter provided, if between places in the same county, the place for listing and assessing shall be determined by the county board of equalization; and if between different counties, or places in different counties, by the Commissioner of Taxation***.

Sec. 273.25. Lists to be verified. Every person required to list property for taxation shall make out and deliver to the assessor, upon blanks furnished by him, a verified statement of all personal property owned by him on May 1 of the current year. He shall also make separate statements in like manner of all personal property in his possession or under his control which *** he is required to list for taxation as agent or attorney, guardian, parent, trustee, executor, administrator, receiver, accounting officer, partner, factor, or in any other capacity ***.

Sec. 273.65. Examination under oath. Whenever the assessor shall be of the opinion that the person listing property for himself, or for any other person, company, or corporation, has not made a full, fair, and complete list thereof, he may examine such person under oath in regard to the amount of the property he is required to list; and, if such person shall refuse to make full discovery under oath, the assessor may list the property of such person or his principal according to his best judgment and information.

Sec. 273.68. Failure to obtain list. In case of failure to obtain a statement of personal property, the assessor shall ascertain the amount of value of such property, and assess the same at such amount as he believes to be the true value thereof. When requested, he shall sign and deliver to the person assessed a copy of the statement showing the valuation of the property so listed.

Sec. 273.20. Assessor may enter dwellings, etc. Any officer authorized by law to assess property for taxation may, when necessary to the proper performance of his duties, enter any dwelling house, building, or structure, and view the same and the property therein.

Sec. 620.05. False statement regarding taxes. Every person who, in making any statement, oral or written, which is required or authorized by law to be made as a basis of imposing or reducing any tax or assessment, who shall wilfully make any statement as to any material matter which he knows to be false, shall be guilty of a gross misdemeanor.

Sec. 273.13. Classification of property—Subdivision 1. How classified. All real and personal property subject to a general property tax and not subject to any gross earnings or other lieu tax is hereby classified for purposes of taxation as provided by this section.

Subdivision 2. Class 1. Iron ore whether mined or unmined shall constitute Class one and shall be valued and assessed at fifty (50) per cent of its true and full value. If unmined, it shall be assessed with and as a part of the real estate in which it is located, but at the rate aforesaid. Iron ore which either (a) is mined by underground methods and placed in stockpiles subsequent to August 1 of a calendar year and prior to the next succeeding May 1, and which contains phosphorus in excess of .180 per cent, dried analysis, or which is classified by the iron ore trade as silicious, Manganiferous, Mesabi Bessemer, or Mesabi non-Bessemer ore, or (b) is mined by open pit methods, and in accordance with good engineering and metallurgical practice, requires concentration other than crushing or screening or both to make it suitable for commercial blast furnace use, and which is so concentrated and placed in stockpile subsequent to August 1 of a calendar year and prior to the next succeeding May 1 for two taxable years after being mined only, shall be listed and assessed in the taxing district where mined at the same amount per ton as it would be assessed if still unmined, and thereafter such ore in stockpiles shall be valued and assessed as mined iron ore, as otherwise provided by law. The real estate in which iron ore is located, other than the ore, shall be classified and assessed in accordance with the provisions of classes three, three "b," and four, as the case may be. In assessing any tract or lot of real estate in which iron ore is known to exist the assessable value of the ore exclusive of the land in which it is located, and the assessable value of the land exclusive of the ore shall be determined and set down separately and the aggregate of the two shall be assessed against the tract or lot.

Class 1a. All direct products of the blast and open hearth furnaces that are utilized in the form produced and are not further processed, shall constitute class 1a and shall be valued and assessed at 15 per cent of the full and true value thereof.

Subdivision 3. Class 2. All household goods and furniture, including clocks, musical instruments, sewing machines, wearing apparel of members of the family and all personal property actually used by the owner for personal and domestic purposes, or for the furnishing or equipment of the family residence, shall constitute class two and shall be valued and assessed at 25 per cent of the full and true value thereof.

Subdivision 4. Class 3. All agricultural products, except as provided by class three "a" and class three "d," stocks of merchandise of all sorts together with the furniture and fixtures used therewith, manufacturers' materials and manufactured articles, all tools, implements and machinery, whether fixtures or otherwise, except as provided by class three "d" and all real estate, which is rural in character and devoted or adaptable to rural but not necessarily agricultural use, except as provided by classes one and three "b" hereof, shall constitute class three and shall be valued and assessed at 33⅓ per cent of the true and full value thereof.

Subdivision 5. Class 3a. All agricultural products in the hands of the producer shall constitute class three "a" and shall be valued and assessed at 10 per cent of full and true value thereof.

* * * *

Subdivision 8. Class 3d. Livestock, poultry, all horses, mules, and asses used exclusively for agricultural purposes, all agricultural tools, implements, and machinery used by the owner in any agricultural pursuit shall constitute class three "d" and shall be valued and assessed at 20 per cent of the full and true value thereof.

Subdivision 9. Class 4. All property not included in the preceding classes shall constitute class four and shall be valued and assessed at forty (40) per cent of the full and true value thereof.

Minnesota Statutes 1945, Section 270.07. The Commissioner of Taxation shall prescribe the form of all blanks and books required under this chapter . . .

Minnesota Statutes 1945, Section 273.03, as amended. The county auditor shall annually provide the necessary assessment books and blanks at the expense of the county, for and to correspond with each assessment district. He shall make out, in the real property assessment book, complete lists of all lands or lots subject to taxation, showing the names of the owners, if to him known; and, if unknown, so stated opposite each tract or lot, the number of acres, and the lots or parts of lots or blocks, included in each description of property.***

The assessors and at least one member of each local board of review shall meet at the office of the county auditor on a day to be fixed by the commissioner of taxation for the purpose of receiving instructions as to their duties under the laws of the state. Each assessor and board of review member attending such meetings shall receive as compensation for such service the sum of $6.00 per day for each day necessarily consumed in attending such meeting, and mileage at the rate of five cents per mile for each mile necessarily traveled in going from his home to and returning from the county-seat, to be computed by the usually traveled route, and paid out of the county treasury upon the warrant of the county auditor.

The forms in this book are prescribed for the 1949 assessment by G. HOWARD SPAETH, Commissioner of Taxation.

INDEX TO SECTIONS

SECTION	PAGE
Sec. 1	
" 2	
" 3	
" 4	
" 5	
" 6	
" 7	
" 8	
" 9	
" 10	
" 11	
" 12	
" 13	
" 14	
" 15	
" 16	
" 17	
" 18	
" 19	
" 20	
" 21	
" 22	
" 23	
" 24	
" 25	
" 26	
" 27	
" 28	
" 29	
" 30	
" 31	
" 32	
" 33	
" 34	
" 35	
" 36	

are under Ice

Township № 139 N Range № 26 W. 5th Mer. CROOKED LAKE

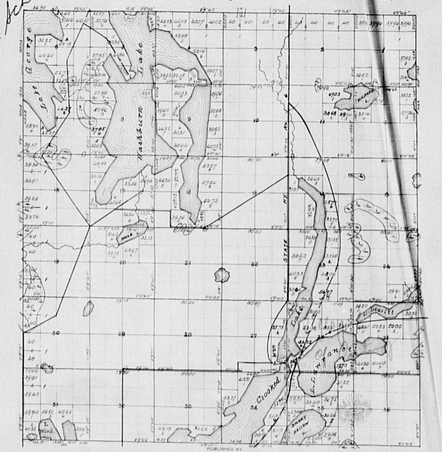

PUBLISHED BY
ITASCA COUNTY ABSTRACT COMPANY
GRAND RAPIDS, MINN.

Returns Showing Grain Received in or Handled by Elevators, Warehouses and Mills in the ..... of ..... in the County of ..... for the Year Ending May 1, 1949.

NAMES OF OWNERS	ADDRESS	Bushels of Wheat	Bushels of Soy Beans	Bushels of Flax	Total No. of Bushels of Wheat, Soy Beans and Flax	★ Tax of ½ Mill per Bushel Dollars Cts.	Bushels of Corn	Bushels of Barley	Bushels of Rye	Bushels of Oats	Bushels of Buckwheat	Bushels of all Other Grains	Total No. Bushels Corn, Barley, Rye, Oats, Buckwheat and all Other Grains	★ Tax of ½ Mill Per Bushel Dollars Cts.	★ Total Tax Dollars Cts.	REMARKS

Note ★ Assessors will not fill these Columns

INDEX TO SECTIONS

SECTION	PAGE
Sec. 1	
" 2	
" 3	
" 4	
" 5	
" 6	
" 7	
" 8	
" 9	
" 10	
" 11	
" 12	
" 13	
" 14	
" 15	
" 16	
" 17	
" 18	
" 19	
" 20	
" 21	
" 22	
" 23	
" 24	
" 25	
" 26	
" 27	
" 28	
" 29	
" 30	
" 31	
" 32	
" 33	
" 34	
" 35	
" 36	

are unfortunate

Township No. 139 N. Range No. 26 W. 5th Mer. CROOKED LAKE

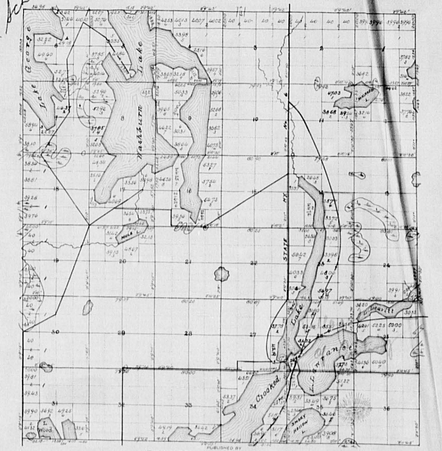

PUBLISHED BY
ITASCA COUNTY ABSTRACT COMPANY
GRAND RAPIDS, MINN.

Returns Showing Grain Received in or Handled by Elevators, Warehouses and Mills in the ..... of ..... in the County of ..... for the Year Ending May 1, 1949.

NAMES OF OWNERS	ADDRESS	Bushels of Wheat	Bushels of Soy Beans	Bushels of Flax	Total No. of Bushels of Wheat, Soy Beans and Flax	★ Tax of ½ Mill per Bushel (Dollars, Cts.)	Bushels of Corn	Bushels of Barley	Bushels of Rye	Bushels of Oats	Bushels of Buckwheat	Bushels of all Other Grains	Total No. Bushels Corn, Barley, Rye, Oats, Buckwheat and all Other Grains	★ Tax of ½ Mill Per Bushel (Dollars, Cts.)	★ Total Tax (Dollars, Cts.)	REMARKS

Note ★ Assessors will not fill these Columns

List of Lands in the ..... of ....., County of ....., Minn., for the Year 19....., Which have Become Homesteads or Ceased to be Homesteads

SINCE THE LAST REAL ESTATE ASSESSMENT DATE

Form 734 Miller-Davis Company, Minneapolis, State Form No. 67

LANDS BECOMING HOMESTEADS

NAME OF OWNER	School District	DESCRIPTION OF PROPERTY	Sec. or Lot	Town or Block	Range	Number of Acres of Land

Lands Becoming Homestead Since the 1948 Real Estate Assessment

Name of Owner	Sch. Dist.	Description of Property Subdivision	Sec. or Lot	Town or Block	Range	No. of Acres
~~Byron Anderson~~	~~m~~	~~NE 4 of NE 4~~	~~15~~	~~139~~	~~26~~	~~40~~
~~C. J. Anderson~~	~~m~~	~~NE 4 of SE 4~~	~~15~~	~~139~~	~~26~~	~~40~~
✓ Norman Nelson		Roosevelt Trailer				
		~~Lot~~	1-2-3-4	13		
" "		" "	5	13		
✓ A. J. Winterrowd		E ½	32	139	26	
" "		N ½	33			
✓ " "		N ½ of SW ¼	33			
✓ " "		N 420' of W of SE	33			
✓ " "		W of SE + Part of Lot 1	33			
✓ " "		W of W less E 235'	34			
✓ E. + Viola Nelson		Outlot A less E 93' X 79'	Sommers		Heights	
✓ E. C. Ibach		S 100' of Lot 3 Sec 34 (except 2 cabins #416)				
✓ Clark Knudson		Roosevelt Trailer Lot	18 + 19		Block 13	

LANDS CEASING TO BE HOMESTEADS

NAME OF OWNER	School District	DESCRIPTION OF PROPERTY SUBDIVISION	Sec. or Lot	Town or Block	Range	Number of Acres of Land Acres	100ths

List of Lands in the ..... of ....., County of ....., Minn., for the Year 19....., Which have Become Homesteads or Ceased to be Homesteads

SINCE THE LAST REAL ESTATE ASSESSMENT DATE

Form 24 Miller-Davis Company, Minneapolis, State Form No. 67

LANDS BECOMING HOMESTEADS								LANDS CEASING TO BE HOMESTEADS							
NAME OF OWNER	School District	DESCRIPTION OF PROPERTY SUBDIVISION	Sec. or Lot	Town or Block	Range	Number of Acres of Land Acres	100ths	NAME OF OWNER	School District	DESCRIPTION OF PROPERTY SUBDIVISION	Sec. or Lot	Town or Block	Range	Number of Acres of Land Acres	100ths

INCREASE OR DECREASE in Value of Property Heretofore Assessed, by the Erection or Destruction of Buildings or Structures Thereon

Urban Property Assessed at 40 Per Cent of True and Full Value.
(Homesteads up to $4,000 True and Full Value 25 Per Cent.)

Rural Property Assessed at 33⅓ Per Cent of True and Full Value.
(Homesteads up to $4,000 True and Full Value 20 Per Cent.)

FORM 3 MILLER-DAVIS COMPANY, MINNEAPOLIS

Increase or Decrease in Value of Property because of Erection or Destruction of Buildings or Structures in township or village of Crooked Lake

Names of Owners	Description	Sec. or Lot	Town or Block	Range	True & Full Value of Buildings	Kind of Building	Assessor's Value on Appl. and Buildings	Assessor's Value on Buildings longer on prop.
W. E. Brannon	24 X 28	34	Township 8	139	500	Cabin	added	
Emily Minn	Rosewood Inside							
✓	Lot 21 Block 13				196	moved on 1948		
✓	~~Rosewood Inside~~						Removed building	
	~~Lot 2 Block 13~~							
✓	Sunset Beach				380	add cabin - moved in 1948.		
	Block 13							
✓	Part of Outlot A of Crooked Lake Part of Lot 2 Blk 1				180	add cabin - moved in 1948.		
	of Lake Washburn Outlots							
✓ Ira J. Lamoch	S. 210.5' of Lot 1 Sec.	33			600	add lodge		
✓ Theodore R. Nelson	Lot 8 Blk. 25 Rosewood Inside				200	2 cabins (room each - just const.		
	Lot 3 Blk 1 Plat of				20 x 28 x 10 log building			
✓ Charles H. Nielsen	Outlot A. Washburn Lake				3 rooms @ 24	3 110 assessed value - Decreased to 3600 (assessed value # 120)		
	Gardener Park ~~Outlot A~~				new house 22 x 24 x 10 3 rooms			
✓ Lewis Nielsen	Lot 1 of Washburn Lake				attached wood 10 x 8 no plates	381 assessed value # 117		
	Outlot B.							

NAMES OF PROPERTY OWNERS	DESCRIPTION	Sec. or Lot	Town or Block	Rng.	True and Full Value of Structures worth more than $50 each Dollars	KIND OF STRUCTURES	Assessed Value of Additional Structures Dollars	Reduction of Assessed Value on Account of Loss occasioned by Fire, Flood or otherwise Dollars
1								
2								
3								
4								
5								
6								
7								
8								

INCREASE OR DECREASE in Value of Property Heretofore Assessed, by the Erection or Destruction of Buildings or Structures Thereon

FORM 3 — MILLER-DATE COMPANY, MINNEAPOLIS

Urban Property Assessed at 40 Per Cent of True and Full Value.
(Homesteads up to $4,000 True and Full Value 25 Per Cent.)

Rural Property Assessed at 33⅓ Per Cent of True and Full Value.
(Homesteads up to $4,000 True and Full Value 20 Per Cent.)

NAMES OF PROPERTY OWNERS	DESCRIPTION	Sec. or Lot	Town or Block	Rng.	True and Full Value of Structures where more than one each — Dollars	KIND OF STRUCTURES	Assessed Value of Additional Structures — Dollars	Reduction of Assessed Value on Account of Loss occasioned by Fire, Flood or otherwise — Dollars

Assessment of

Form 334 MILLER-DATE COMPANY, MINNEAPOLIS

	NAME OF OWNER
1	
2	
3	
4	
5	
6	
7	
8	

Total Public to Assessed by — Assessor

Real Estate Becoming Subject to Taxation Since the 1948 Real Estate Assessment in the township ~~or village~~ of Crooked Lake

Name of Owner	Sec. Dist.	Description	Sec. or Lot	Town or Block	Rang.	No. of Acres	Homestead or not	True and Full Value: Land	Bldg.	Mach.	Total	Total Assessed Value
James St. Lucas + Clifford L. Thomas		S½ of S½	2	139	26	40	No	~~159~~	—	—	159	53
William Henry Arnold		Roswell Lot	2	3		75	No	~~45~~	—	—		15
Edward J. + Lorraine E. Meyer		N½ of S½	15	139	26	40	No	~~159~~				53
~~Corporation~~ C. L. Pearl D. Thorel		NE¼ of SE¼	15	139	26	40	~~Yes~~	~~Not Assessed~~	120	—	—	40
L. D. Williams		E. 235' of SE¼ of NE¼	33	139	26	8	No	33				11
" "		E. 150' of NE¼ of SE¼	33	139	26	30	"	81				27
" "		E. 235' of NE¼ of NE¼	34	139	26	8	"	33				11
Selma + Thor Andreason		Lot 1 Blk N. 150' of 300' + Blk S. 300' + Blks platted + lands N. 25' of S. 300'	14	139	26	5		~~100~~ 79				33

THE PREVIOUS YEARS.

, Minn., for the Year 1949.

ASSESSED VALUATIONS — RAL: Over $4,000 Not Homestead 33⅓% Dollars	ALL OTHER: Homestead Up to $4,000 25% Dollars	ALL OTHER: Over $4,000 and Not Homestead 40% Dollars	MACHINERY Permanently Attached to Real Estate 33⅓% Dollars	TOTAL ASSESSED VALUE Dollars	FINAL EQUALIZED VALUE Dollars	
						1
						2
						3
						4
						5
						6
						7
						8

Real Estate Becoming Subject to Taxation Since the 1948 Real Estate Assessment in the township ~~or village~~ of Crooked Lake

Name of Owner	Sch. Dist.	Description	Sec or Lot	Town or Block	Range	No of Acres	Homestead or not	True & Full Value: Land	Bldgs	Mach.	Total	Total Assessed Value
James D. Lucas & Clifford D. Thomas		S½ of S½	2	139	26	40	no	~~159~~ 159	—	—	159	53
William Henry Aurandt		Roswell Sec	2	3		75	no	~~75~~ 45	—	—		15
Edward A. & Sidney E. Meyer		S½ of SE¼	15	139	26	40	no	~~159~~ 160				53
Thomas Lee C. L. & Pearl D. Thom		NE¼ of SE¼	15	139	26	40	yes	380 & 20 rd.	200	—	—	40
L. L. Williams		E. 235' of SE¼ of NE¼	33	139	26	8	no	33				11
" "		E. 850' of NE¼ of SE¼	33	139	26	20	"	81				27
" "		E. 235' of NW¼ of NW¼	34	139	26	8	"	33				11
Olevine & Thor Andresen		Lot 1 less N. 150' of S 700' & less S. 200' & less platted & less N. 56' of S 300'	14	139	26	5		~~100~~ 99				33

Rural

Real Estate Becoming Subject to Taxation Since the 1948 Real Estate Assessment in the township ~~or village~~ of Crooked Lake

Name of Owner	Sch. Dist.	Description	Sec or Lot	Town or Block	Range	No of Acres	Homestead or not	True & Full Value: Land	Bldgs	Mach.	Total	Total Assessed Value
Thorwald & Olevine Andresen & Grant H. & Doris M. Nordahl		Andresen Bay	1				no	30	100 yes	no	130	44
" "		" "	2					20				7
" "		" "	3					20				
" "		" "	4					20				
Thorwald & Olevine Andresen		" "	5					no bldg				
" "		" "	6					no bldg				
" "		" "	7					no				
" "		" "	8					no				
" "		" "	9					no				
" "		" "	10					no				
" "		" "	11					no				
" "		" "	12					no				
" "		" "	13					no				
" "		" "	14					no				
" "		" "	15									
" "		" "	16									
" "		" "	17									
" "		" "	18									

Real Estate Becoming Subject to Taxation Since the 1948 Real Estate Assessment in the township ~~or village~~ of Crooked Lake

Name of Owner	Sch. Dist.	Description	Sec or Lot	Town or Block	Range	No of Acres	Homestead or not	True & Full Value: Land	Bldgs	Mach.	Total	Total Assessed Value
Thorwald & Olevine Andresen		Andresen Bay	19									
" "		" "	20									
" "		" "	21									
" "		" "	22									
" "		" "	23									
" "		" "	24									
Conrad & Mary Engler		" "	25									
" "		" "	26									
Thorwald & Olevine Andresen		" "	27									
" "		" "	28									
" "		" "	29									

REAL PROPERTY BECOMING SUBJECT TO TAXATION SINCE THE LAST PREVIOUS ASSESSMENT OR OMITTED FROM ASSESSMENT ROLLS THE PREVIOUS YEARS.

Assessment of Taxable Real Property in the _____ of _____, County of _____, Minn., for the Year 1949.

	NAME OF OWNER	School District	DESCRIPTION OF PROPERTY: SUBDIVISION	Sec. or Lot	Twp. or Block	Rng.	Number of Acres of Land: Acres	Hills	Indicate Homestead Yes or No	Indicate Agricultural Yes or No	BY WHOM VALUED	TRUE AND FULL VALUATIONS: LAND Exclusive of Structures and Improvements Dollars	BUILDINGS and Other Structures Dollars	MACHINERY Permanently Attached to Real Estate Dollars	TOTAL True and Full Value Dollars	ASSESSED VALUATIONS: RURAL: Homestead Up to $4,000 20% Dollars	RURAL: Over $4,000 and Non-Homestead 33⅓% Dollars	ALL OTHER: Homestead Up to $4,000 25% Dollars	ALL OTHER: Over $4,000 and Non-Homestead 40% Dollars	MACHINERY Permanently Attached to Real Estate 33⅓% Dollars	TOTAL ASSESSED VALUE Dollars	FINAL EQUALIZED VALUE Dollars	
1											State												
											County												
											Local												
											Assessor												
2											State												
											County												
											Local												
											Assessor												
3											State												
											County												
											Local												
											Assessor												
4											State												
											County												
											Local												
											Assessor												
5											State												
											County												
											Local												
											Assessor												
6											State												
											County												
											Local												
											Assessor												
7											State												
											County												
											Local												
											Assessor												
8											State												
											County												
											Local												
											Assessor												
			Total Value as Equalized by								State												
											County												
			Total Value as Assessed by								Local												
											Assessor												

SUMMARY OF TAX COLLECTION

VIL OUTING

Original Levy - - - - - $ 12,724.36

Additions - - - - - - $ _____

$ _____

Abatements - - - - - - - - - - $ _____

$ _____

COLLECTIONS

March Settlement - - - - $ 869.13

June Settlement - - - - - $ 6713.47

November Settlement - - - - $ 3,212.50

January Settlement - - - - $ 58.11 $ 9753.21

$ _____

Over Collected - - - - - - $ _____

Under Collected - - - - - - $ _____

Delinquent - - - - - - - $ _____ $ _____

Total - - - - - - - - - - - - $ _____

Assessment of T

Form 76 WILEY-DAVIS COMPANY, MINNEAPOLIS

NAME OF OWNER

1

2

3

4

5

6

7

8

Treasurer's Office, Cass County, Minnesota

RECEIVED this, the first Monday (being the 2 *day) of January, A. D. 1950, of* L. C. Peterson, *Auditor of said County, Minnesota, the Tax List of all Taxable Real and Personal Property in the* Town *of* Crooked Lake *in said County for the year A. D. 1949, as specified above and amounting to* ..... 100 *Dollars*

Paul L. Jewell
County Treasurer.
E. C. P.

Auditor's Office, Cass County, Minnesota

I, ... *Auditor of said County, and State of Minnesota, do hereby certify that the following is a correct list of the Taxes levied on the Real and Personal Property in the* ..... *of* ..... *for the year 1949.*

WITNESS my hand and official seal, the ..... *day of* ..... *1950.*

(SEAL) ..... *County Auditor.*

Jan. 2 1951

Office of County Treasurer, Cass County, Minnesota

To L. C. Peterson, County Auditor:

Sir:—I herewith return to you the Tax List for the Town *of* Crooked Lake *in said County for the year 1949, heretofore received from you. I certify that I have compared the same with the duplicate receipts in your office, and have written opposite the amount of each tax so receipted the words "First Quarter Paid", "Second Quarter Paid", "Third Quarter Paid" or "Paid in full" as the case may be, and the number of my receipt given in discharge of said tax, and each tract or lot of real property against which the taxes remain unpaid is delinquent for said year.*

Yours respectfully,

Paul L. Jewell
County Treasurer.
E. C. P.

Auditor's Office, Cass County, Minnesota

..... *194*

I hereby certify that on the first Monday in January 1951, I received of ..... *County Treasurer, the Tax List of the* ..... *of* ..... *in said County for the year 1949; that I have compared the said list with the Statements receipted for by said Treasurer, which are on file in my office, and that each tract or lot of real property therein against which the taxes, or any part thereof, remains unpaid are delinquent for said year.*

(SEAL) ..... *County Auditor.*

Assessment of T

Form 195 With Sch. Schools, Minnesota

NAME OF OWNER

TABULAR SCHEDULE OF VALUATIONS,

LEVIED IN THE Township OF Crooked Lake

	School District No.	VALUATION BY SCHOOL DISTRICTS: Agricultural Lands (Dollars)	Non-Agricultural Lands (Dollars)	Personal Property (Dollars)	Total Value of all Property except Money and Credits (Dollars)	RATE OF STATE TAXES: Total Rate of State Tax (Mills)	RATE OF COUNTY TAXES: Rev. (Mills)	R. & B. (Mills)	Welfare (Mills)	Bonds and Int. (Mills)	(Mills)	Total Rate of County Tax (Mills)	RATE OF TOWN TAXES: Rev. (Mills)	R. & B. (Mills)	Drag Tax (Mills)	State Loan Tel. (Mills)	(Mills)	(Mills)	(Mills)	Total Rate of Town Tax (Mills)	RATE OF SCHOOL TAXES: Local 1 Mill (Mills)	Special (Mills)	State Loan (Mills)	Deficiency (Mills)	Tuition (Mills)	Transportation (Mills)	C.O. (Mills)	B.&J. (Mills)
1	Gen.	41586	18415	3112	60113	H. 4.11	26.7	8.9	49.9	17.8		103.3	41.	10.	1.	2.5				17.6	1.	15.		43.		25.	10.	8.
2																					1.	30.		43.		25.	10.	8.
						N.H. 4.58																						
						8.69																						
3																												
4																												
5																												
6																												
7																												
8																												

Assessed Value Homestead

	Rural	All Other	Personal Property	Total
Homestead	15817			15817
Non-Homestead	41184		3112	44296
Total	57001		3112	60113

RATES AND TAXES

COUNTY OF CASS, STATE OF MINNESOTA

	School District No.	SCHOOL TAXES: Total Rate of Sch'l Tax (Mills)	Total Rate of all Taxes (Mills)	TAXES LEVIED — LOCAL 1 MILL AND SPECIAL SCHOOL TAXES BY DISTRICTS: Local 1 Mill	Special	State Loan	Def.	Transp.	C.O.	B.&J.	Total School Taxes	ALL OTHER TAXES: FUNDS	Rate	Amounts
1		7.45	24.51	4154	6239		1788.20	1037	4158.6	3326.9	3306.10	State—Non-Homestead,		202.14
2		7.45	24.51	1853	5581		176.66	462	1852.7	1482	1750.81	State—Homestead,		246.65
3												County Revenue,		160.02
												County Road and Bridge,		235.01
												County Welfare,		2947.64
												Bonds and Interest		1070.01
4				60.12	117.96		2584.86	150.29	601.13	4809.1	5856.91	Town Revenue,		246.46
												Town Road and Bridge,		601.13
												Town Drag,		60.11
												Town State Loan, Tel.		150.28
5														
6												School Local 1 Mill,		60.12
												School Special,		117.96
												School State Loan,		
												Deficiency		2584.86
												Tuition		
												Transportation		150.29
												C.O.		601.13
												B.&J.		4809.1
7														
8														

Total Taxes Real Estate 12,076.66

Pers. Prop. 697.70

Total 12,774.36

Total Levy $12,774.36

Total Number of Acres 8441.07

State of Minnesota, } ss
COUNTY OF CASS

I, S. L. Pierson, Auditor of said County and State aforesaid, do hereby certify that the foregoing is a true and correct Schedule, showing the valuation of all the taxable property, in the Twp. of Crooked Lake, in said County, the several rates of Taxation and Totals of the several Tax Funds levied thereon, for the year A. D. 1947.

Witness my hand and official seal, this 20 day of Nov A. D. 1947

S. L. Pierson
County Auditor

SEAL

Assessment of T

Form 94 WITH NO COUNTY, MINNESOTA

NAME OF OWNER

COLLECTIONS OF TAXES OF 194 , OF CROOKED LAKE , CASS COUNTY, MINNESOTA

FUNDS	MARCH SETTLEMENT 19 50	JUNE SETTLEMENT 19 50	NOV. SETTLEMENT 19 52	Amount Collected from Nov. 1 to 31 to First Monday in Jan. 19 52	REDUCTIONS		Total Reductions and Collected	BALANCE UNCOLLECTED	ADDITIONS		Total Uncollected to First Monday in January, 19
State—Non-Homestead,	1344	6834	3090	1.28							
State—Homestead,	1638	9663	4278	1.17							
County Revenue,	10644	49981	27791	742							
County Road and Bridge,	3548	16544	9264	247							
County Welfare,	148.42	93036	51938	1387							
County Bond and Interest,	70.96	33189	18527	495							
Town Revenue,	1634	7644	4267	114							
Town Road and Bridge,	3486	18644	10499	278							
Town Drag,	399	1864	1041	28							
Town State Loan,											
TCL	997	4661	2602	69							
School Local 1 Mill,	398	1864	1041	28							
School Special,	9823	35321	20498	417							
School State Loan,											
Deficiency	17142	80171	44756	1145							
Tuition											
Transportation	997	4661	2603	69							
C.O.	3486	18644	10495	278							
B & J	3184	14415	8327	222							
	869.18	39.5484	22.1250	5811							
'OUTING'											
HOMESTEAD	711	5345		106							
NON-"	500	3866		674							
COUNTY REVENUE	4654	34723		1010							
R.&B.	1553	11574		338							
WELFARE	8708	64894		1896							
BOND + INT	3106	23149		676							
TOWN REVENUE	716	5332		156							
R&B.	1745	13005		380							
DRAG	175	1300		38							
FIRE											
TCL	436	3251		95							
SCHOOL 1 MILL	175	1300		38							
" SPECIAL	4589	25943		1129							
DEFICIENCY	7654	53421		1634							
C.O.	1745	13005		380							
B.+J.	1396	10489		304							
TRANSP.	437	3251		85.04							
TOTAL	38150	21863									

		LOCAL 1 MILL	SPECIAL	STATE LOAN	DEFICIENCY	C.O.	B & J.	TRANSP.			TOTALS
MARCH SETTLEMENT	School District No. a-lw.	142	2126		6124	1424	1139	356			11321
	ma-lw.	256	1697		1128	2262	2030	641			24214
	'OUTING' a-lw.	398	9823		17142	3486	3184	997			35353
	ma-lw.	44	657		1874	438	358	110			3483
		131	3421		5620	1307	1046	327			12258
	Totals	175	4584		7504	1746	1396	437			15841
JUNE SETTLEMENT	School District No. a-lw.	1374	20614		5980 75	13743	10994	3436			109256
	lw-ma-	490	14707		2106	4901	3921	1225			46320
	OUTING lw-a.	898									
	lw-ma.	402	134.74		38621	8934	11185	22 45		714.05	
			12669		1730	4023	3219	1006		350.19	
	Totals	1300	18464	255133	35321	53921	80471	130.05	186.44	1064.24	55576
NOVEMBER SETTLEMENT	School District No. lw-a.	688	10317		2974		6778	5303	1728		37632
	lw-ma.	353	10571		1580		3536	2924	853		33261
	Totals	1041	20908		44756		10405	8227	2603		88943
NOVEMBER to JANUARY	School District No. lw-a.	28	417		1145		278	222	69		2209
	OUTING lw-a	01	12		34		08	06	02		63
	lw-ma.	37	117		1600		372	298	93		3517
	Totals	38	429		1634		380	304	95		3280
ADDITIONS	School District No.										
	Totals										
REDUCTIONS	School District No.										
	Totals										

Assessment Roll and Tax List of Real Property in the Town of Crooked Lake, Cass County, Minnesota, for Taxes for the Year 1949.

Form 3C. MILLER-DAVIS COMPANY, MINNEAPOLIS

		IN WHOSE NAME ASSESSED	TO WHOM TRANSFERRED	DESCRIPTION OF PROPERTY: SUBDIVISION	Sec. or Lot	Town or Block	Rng.	Number of Acres of Land: Acres	100ths	No. School District	Indicate Homestead Yes or No	Indicate Agricultural Yes or No	TRUE AND FULL VALUATIONS: LAND Exclusive of Structures and Improvements (Dollars)	BUILDINGS and Other Structures (Dollars)	MACHINERY Permanently Attached to Real Estate (Dollars)	TOTAL True and Full Value (Dollars)	ASSESSED VALUATIONS: RURAL: Homestead Up to $4,000 20% (Dollars)	RURAL: Over $4,000 and Non-Homestead 33⅓% (Dollars)	ALL OTHER: Homestead Up to $4,000 25% (Dollars)	ALL OTHER: Over $4,000 and Non-Homestead 40% (Dollars)	MACHINERY Permanently Attached to Real Estate 33⅓% (Dollars)	TOTAL ASSESSED VALUE (Dollars)	Total Assessed Value as Equalized by the Board of Review (Dollars)	FINAL EQUALIZED VALUE (Dollars)
	1	State of Minnesota		NE¼ of NE¼		1	124	26			No													
	2	State of Minnesota		NW¼ of NE¼																				
	3	State of Minnesota		SW¼ of NE¼																				
	4	State of Minnesota		SE¼ of NE¼																				
	5																							
	6	State of Minnesota		NE¼ of NW¼																				
	7	State of Minnesota		NW¼ of NW¼																				
	8	State of Minnesota		SW¼ of NW¼																				
	9	State of Minnesota		SE¼ of NW¼																				
	10																							
	11	State of Minnesota		NE¼ of SW¼																				
	12	State of Minnesota		NW¼ of SW¼																				
	13	State of Minnesota		Lot 5																				
	14	State of Minnesota		SE¼ of SW¼																				
	15																							
	16	State of Minnesota		Lot 3																				
	17	State of Minnesota		NW¼ of SE¼																				
	18	State of Minnesota		SW¼ of SE¼																				
	19	State of Minnesota		Lot 4																				
	20																							

	SOLD FOR TAXES	VALUATIONS BY SCHOOL DISTRICTS AS EQUALIZED BY DEPARTMENT OF TAXATION: District No. ..... Rate ..... Mills (Dollars)	District No. ..... Rate ..... Mills (Dollars)	District No. ..... Rate ..... Mills (Dollars)	District No. ..... Rate ..... Mills (Dollars)	District No. ..... Rate ..... Mills (Dollars)	District No. ..... Rate ..... Mills (Dollars)	Tax including State Homestead ..... Mills ($ cts.)	State Tax on Non-Homestead ..... Mills ($ cts.)	SPECIAL TAXES ($ cts.)	TOTAL TAXES ($ cts.)		PAID	WHEN PAID: Month Day Year	Number of Receipt	March Settlement 1949 ($ cts.)	June Settlement 1950 ($ cts.)	Penalty ($ cts.)	November Settlement 1950 ($ cts.)	Penalty ($ cts.)	Collections to First Monday in January 1951 ($ cts.)	Penalty ($ cts.)	Delinquent on First Monday in January 1951 ($ cts.)	Total Delinquent Tax and Penalty ($ cts.)	REMARKS
1												1													
2												2													
3												3													
4												4													
5												5													
6												6													
7												7													
8												8													
9												9													
10												10													
11												11													
12												12													
13												13													
14												14													
15												15													
16												16													
17												17													
18												18													
19												19													
20												20													

Assessment Roll and Tax List of Real Property in the Lawrence of Crooked Lake, Cass County, Minnesota, for Taxes for the Year 1949.

Form 5C. WILLIAMS BLANK COMPANY, MINNEAPOLIS

	Name	In whose name assessed	To whom transferred	Description of property: Subdivision	Sec. or Lot	Town or Block	Rng.	Number of Acres of Land: Acres	100ths	No. School District	Indicate Homestead Tax or No	Indicate Agricultural Tax or No	True and Full Valuations: Land (Exclusive of Structures and Improvements)	Buildings and Other Structures	Machinery Permanently Attached to Real Estate	Total True and Full Value	Assessed Valuations: Rural: Homestead Up to $4,000 20%	Rural: Over $4,000 and Non-Homestead 33⅓%	All Other: Homestead Up to $4,000 25%	All Other: Over $4,000 and Non-Homestead 40%	Machinery Permanently Attached to Real Estate 33⅓%	Total Assessed Value	Total Assessed Equalized by the Board of Review	Final Equalized Value
								Acres	100ths				Dollars	Dollars	Dollars	Dollars	Dollars	Dollars	Dollars	Dollars	Dollars	Dollars	Dollars	Dollars
1		State of Minnesota		NE¼ of NE¼		2	139	26		2m														
2		State of Minnesota		NW¼ of NE¼																				
3		State of Minnesota		SW¼ of NE¼																				
4		State of Minnesota		SE¼ of NE¼																				
5																								
6		State of Minnesota		NE¼ of NW¼																				
7		Lemon Shafer		NW¼ of NW¼				40		5m														
8		Elias B. Christenson		SW¼ of NW¼				40		5m														
9		State of Minnesota		SE¼ of NW¼																				
10																								
11		State of Minnesota		NE¼ of SW¼																				
12		Elias B. Christenson		NW¼ of SW¼				40		5m														
13		~~Lawrence Lindgren Superior & Thomas~~		SW¼ of SW¼				40																
14		State of Minnesota		SE¼ of SW¼																				
15																								
16		State of Minnesota		NE¼ of SE¼																				
17		State of Minnesota		NW¼ of SE¼																				
18		State of Minnesota		SW¼ of SE¼																				
19		State of Minnesota		SE¼ of SE¼																				
20																								
								160																

	Sold for Taxes	Valuations by School Districts as Equalized by Department of Taxation: a District No. 2m Rate 50.5 Mills	District No. ..... Rate ..... Mills	District No. ..... Rate ..... Mills	District No. ..... Rate ..... Mills	District No. ..... Rate ..... Mills	District No. ..... Rate ..... Mills	Tax including State Homestead ..... Mills $ cts.	State Tax on Non-Homestead 4.5 Mills $ cts.	Special Taxes $ cts.	Total Taxes $ cts.		Paid	When Paid: Month Day Year	Number of Receipt	March Settlement 1950 $ cts.	June Settlement 1950 $ cts.	Penalty $ cts.	November Settlement 1950 $ cts.	Penalty $ cts.	Collections to First Monday in January 1951 $ cts.	Penalty $ cts.	Delinquent on First Monday in January 1951 $ cts.	Total Delinquent Tax and Penalty $ cts.	Remarks
1												1													
2												2													
3												3													
4												4													
5												5													
6												6													
7		31 124						25 36			25 36	7	PAID IN FULL	MAY 1 1 1950	6634		25 36								
8	SOLD FOR TAXES	83						16 98	38		17 36	8											17 36		
9												9													
10												10													
11												11													
12	SOLD FOR TAXES	60						12 28	28		12 56	12											12 56		
13		53						10 84	24		11 08	13	PAID IN FULL	MAR 2 7 1950	4748		11 08								
14												14													
15												15													
16												16													
17												17													
18												18													
19												19													
20												20													
		124 / 146 / 330						65 46	90		66 36						36 44						29 92		

Assessment Roll and Tax List of Real Property in the Second of Crooked Lake, Cass County, Minnesota, for Taxes for the Year 1949.

FORM 5C WILLIS DUNN COMPANY, MINNEAPOLIS

	In Whose Name Assessed	To Whom Transferred	Description of Property: Subdivision	Sec. or Lot	Town or Block	Rng.	Number of Acres of Land: Acres	100ths	No. School District	Indicates Homestead Tax by Sec.	Indicates Agricultural Tax by Sec.	True and Full Valuations: Land (Exclusive of Structures and Improvements)	Buildings and Other Structures	Machinery Permanently Attached to Real Estate	Total True and Full Value	Assessed Valuations: Rural: Homestead Up to $4,000 20%	Rural: Over $4,000 and Non-Homestead 33⅓%	All Other: Homestead Up to $4,000 25%	All Other: Over $4,000 and Non-Homestead 40%	Machinery Permanently Attached to Real Estate 33⅓%	Total Assessed Value	Total Assessed Value as Equalized by the Board of Review	Final Equalized Value	Remarks
												Dollars	Dollars	Dollars	Dollars	Dollars	Dollars	Dollars	Dollars	Dollars	Dollars	Dollars	Dollars	
1	Gerald J. + Dorothy Todd		NE¼ of NE¼	3	139	26	40		Jr.	Yes												Orbit # 4113		
2	State of Minnesota		NW¼ of NE¼																					
3	C. E. + Lena Todd		SW¼ of NE¼				40			Yes														
4	"		SE¼ of NE¼				40			"														
5																								
6	State of Minnesota		NE¼ of NW¼																					
7	State of Minnesota		NW¼ of NW¼																					
8	State of Minnesota		SW¼ of NW¼																					
9	State of Minnesota		SE¼ of NW¼																					
10																								
11	State of Minnesota		NE¼ of SW¼																					
12	State of Minnesota		NW¼ of SW¼																					
13	State of Minnesota		SW¼ of SW¼																					
14	State of Minnesota		SE¼ of SW¼																					
15	Charles Dr. + Sarah J.		Lots 1 & 2 of Sec. 10				5																	
16	Irving M. + Pauline Nordahl		NW¼ of NW¼ of SE¼				60			Yes														
17																								
18	State of Minnesota		SW¼ of SE¼																					
19	Sanford A. + Martha Swenson		SE¼ of SE¼				~~48~~ 35			"														
20	"		SW¼ of NW¼ of SE¼				20			"														
							340																	

	Sold for Taxes	Valuations by School Districts as Equalized by Department of Taxation: District No. 2 Rate 64.51 Mills	District No. ... Rate ... Mills	District No. ... Rate ... Mills	District No. ... Rate ... Mills	District No. ... Rate ... Mills	District No. ... Rate ... Mills	Tax including State Homestead ... Mills	State Tax on Non-Homestead 4.58 Mills	Special Taxes	Total Taxes	Paid	When Paid: Month	Day	Year	Number of Receipt	March Settlement 1950	June Settlement 1950	Penalty	November Settlement 1950	Penalty	Collections to First Monday in January 1951	Penalty	Delinquent on First Monday in January 1951	Total Delinquent Tax and Penalty	Remarks
		Dollars	Dollars	Dollars	Dollars	Dollars	Dollars	$ cts.	$ cts.	$ cts.	$ cts.						$ cts.	$ cts.	$ cts.	$ cts.	$ cts.	$ cts.	$ cts.	$ cts.	$ cts.	
1		120 237						20 46	46		20 92													20 92	72301	
2																										
3	SOLD FOR TAXES	21 40						8 18			8 18													8 18		
4	SOLD FOR TAXES	21 128						26 18			26 18													26 18		
5																										
6																										
7																										
8																										
9																										
10																										
11																										
12																										
13																										
14																										
15																										
16		EN 143						29 24			29 24	2nd Half Paid	JUL 5	1950												
												1st Half Paid	MAY 31	1950				14 62		14 62						
17																										
18												2nd Half Paid	OCT 31	1950						11 55						
												1st Half Paid	SEP 28	1950						11 55	.69					
19		EN 113						23 10			23 10															
20		QN 24						4 90			4 90													4 90	5 39	
		H 148																								
		SN 100						11 20	46		11 52							14 62		37 72				46 18		
		548																								

The Borrows Document Center Cass County, Minnesota

Assessment Roll and Tax List of Real Property in the Town of Crooked Lake, Cass County, Minnesota, for Taxes for the Year 1949.

Form 3C Miller-Davis Company, Minneapolis

		DESCRIPTION OF PROPERTY							TRUE AND FULL VALUATIONS				ASSESSED VALUATIONS								
													RURAL		ALL OTHER						
IN WHOSE NAME ASSESSED	TO WHOM TRANSFERRED		SUBDIVISION	Sec. or Lot	Town. or Block	Rng.	Number of Acres of Land (Acres / 100ths)	No. School District	Indicate Homestead Tax or No	Indicate Agricultural Tax or No	LAND Exclusive of Structures and Improvements (Dollars)	BUILDINGS and Other Structures (Dollars)	MACHINERY Permanently Attached to Real Estate (Dollars)	TOTAL True and Full Value (Dollars)	Homestead Up to $4,000 20% (Dollars)	Over $4,000 and Non-Homestead 33⅓% (Dollars)	Homestead Up to $4,000 25% (Dollars)	Over $4,000 and Non-Homestead 40% (Dollars)	MACHINERY Permanently Attached to Real Estate 33⅓% (Dollars)	TOTAL ASSESSED VALUE (Dollars)	Total Assessed Value as Equalized by the Board of Review (Dollars)	FINAL EQUALIZED VALUE (Dollars)
State of Minnesota		1	NE¼ of NE¼	4	139	26		2m														
Monita Improvement Co		2	NW¼ of NE¼				40.07		Yes													
State of Minnesota		3	SW¼ of NE¼																			
State of Minnesota		4	SE¼ of NE¼																			
		5																				
Clover Land Co		6	Lot 3				40.13		Yes													
		7	Lot 4 platted as "Northern Pines"																			
		8	SW¼ of NW¼																			
Frank E + Marie J Seehler		9	Lot 5				33.98		"													
		10																				
		11	NE¼ of SW¼																			
		12	NW¼ of SW¼																			
H A Patterson		13	Lot 10 less S. 200' lying N of pond				38.63		Yes													
Carl O. Henderickson		14	Lot 9				32.18		"													
Richard E + Andre Lodge		15	One acre of S. 200' of Lot 10 lying N of pond				1.58		"													
State of Minnesota		16	NE¼ of SE¼																			
Monita Improvement Co		17	Lot 6				25.16		Yes													
Clem + Leon Nelle		18	Lot 8				21.12		"													
" " "		19	Lot 7 less S. 200'				39.57		"													
Herbert + Ella L Ott		20	S. 200' of Lot 7						"													
							270.34															

	VALUATIONS BY SCHOOL DISTRICTS AS EQUALIZED BY DEPARTMENT OF TAXATION																						
		District No. 2m	District No.	District No.	District No.	District No.	District No.																
	SOLD FOR TAXES	Rate 24.51 Mills	Rate ..... Mills	Rate ..... Mills	Rate ..... Mills	Rate ..... Mills	Rate ..... Mills	Tax including State Homestead $ 4.58 Mills	State Tax on Non-Homestead $ 4.58 Mills	SPECIAL TAXES	TOTAL TAXES		PAID	WHEN PAID (Month Day Year)	Number of Receipt	March Settlement 1950	June Settlement 1950	Penalty	November Settlement 1950	Penalty	Collections to First Monday in January 1951	Penalty	Delinquent on First Monday in January 1951	Total Delinquent Tax and Penalty	REMARKS
		Dollars	Dollars	Dollars	Dollars	Dollars	Dollars	$ cts.	$ cts.	$ cts.	$ cts.					$ cts.	$ cts.	$ cts.	$ cts.	$ cts.	$ cts.	$ cts.	$ cts.	$ cts.	
1												1													
2		80						16.36	36		16.72	2	2nd Half Paid OCT 31 1950 1st Half Paid MAY 31 1950	14674 14754			8.36		8.36					
3												3													
4												4													
5												5													
6	SOLD FOR TAXES	67						13.70	30		14.00	6											14.00		
7												7													
8												8													
9		117						23.92	54		24.46	9	PAID IN FULL MAY 31 1950	14713			24.46								
10												10													
11												11													
12												12													
13		88						15.34	34		15.68	13	PAID IN FULL MAY 31 1950 2nd Half Paid OCT 10 1950 1st Half Paid MAY 5 1950	14716 12448 9262			15.68								
14		153						31.30	70		32.00	14					16.00		16.00						
15		13						2.66	06		2.72	15	PAID IN FULL APR 12 1950	14644			2.72								
16												16													
17		150						30.68	68		31.36	17	2nd Half Paid OCT 31 1950 1st Half Paid MAY 31 1950	14674 14754			15.68		15.68					
18		80						16.36	36		16.72	18	PAID IN FULL MAY 31 1950	14729			16.72								
19		38						6.74	16		6.90	19	PAID IN FULL MAY 31 1950	14729			6.90								
20	SOLD FOR TAXES	42						8.58	20		8.78	20											8.78		
		910						165.64	3.70		169.34						106.52		40.04				22.78		

Assessment Roll and Tax List of Real Property in the Town of Crooked Lake, Cass County, Minnesota, for Taxes for the Year 1949.

FORM 1C BURR BLAKE DUPLICATE, MINNEAPOLIS

In whose name assessed	To whom transferred	Description of property: Subdivision	Sec. or Lot	Town. or Block	Rng.	Number of Acres of Land (Acres / 100ths)	No. School District	Indicate Homestead Tax or No	Indicate Agricultural Tax or No	True and Full Valuations: Land (Exclusive of Structures and Improvements)	Buildings and Other Structures	Machinery (Permanently Attached to Real Estate)	Total True and Full Value	Assessed Valuations: Rural: Homestead Up to $4,000 20%	Rural: Over $4,000 and Non-Homestead 33⅓%	All Other: Homestead Up to $4,000 25%	All Other: Over $4,000 and Non-Homestead 40%	Machinery Permanently Attached to Real Estate 33⅓%	Total Assessed Value	Total Assessed Value as Equalized by the Board of Review	Final Equalized Value
						Dollars				Dollars	Dollars	Dollars	Dollars	Dollars	Dollars	Dollars	Dollars	Dollars	Dollars	Dollars	Dollars
		1 Lot 2	5	139	26		Con														
Bert + Myrle M. Lakin		2 Lot 1				3.42		Yes													
		3 SW¼ of NE¼																			
		4 SE¼ of NE¼																			
		5																			
		6 NE¼ of NW¼																			
Clover Land Co		7 Lot 4				50.74		Yes													
Monita Improvement Co		8 SW¼ of NW¼				40		"													
Ruby Christenson		9 Lot 5				30.35		"													
		10																			
John Frederick Jenson		11 Lot 6				41.84		"													
Rev + Sophie Muchow		12 Lot 8				37.15		"											Abate.	4.174	
George Muchow		13 Lot 9				40.14		"											"	4	
		14 SE¼ of NW¼																			
		15																			
		16 NE¼ of SE¼																			
		17 NW¼ of SE¼																			
John Frederick Jenson		18 Lot 7				28.89		Yes													
William A. + Mildred Patterson		19 Lot 3 less S. 300 lying N of road				7.65		"											Abate.	# 4.187	
John B. + Agnes Jordan		20 That part of S ½ of Lot 3 lying N of road																			
						246.88															

Sold for Taxes	Valuations by School Districts as Equalized by Department of Taxation: District No. 2 Rate 54.7 Mills	District No. ... Rate ... Mills	District No. ... Rate ... Mills	District No. ... Rate ... Mills	District No. ... Rate ... Mills	District No. ... Rate ... Mills	Tax including State Homestead ... Mills	State Tax on Non-Homestead 4.51 Mills	Special Taxes	Total Taxes	Paid	When Paid: Month Day Year	Number of Receipt	March Settlement 1950	June Settlement 1950	Penalty	November Settlement 1950	Penalty	Collections to First Monday in January 1951	Penalty	Delinquent on First Monday in January 1951	Total Delinquent Tax and Penalty	Remarks
	Dollars	Dollars	Dollars	Dollars	Dollars	Dollars	$ cts.	$ cts.	$ cts.	$ cts.				$ cts.	$ cts.	$ cts.	$ cts.	$ cts.	$ cts.	$ cts.	$ cts.	$ cts.	
1											1												
SOLD FOR TAXES	10						204	04		208	PAID IN FULL	MAY 31 1950	9527		208								
3											3												
4											4												
5											5												
6											6												
7	103						2106	41		2147	7	2nd Half Paid OCT 31 1950	14694								2154	23.69	
8	60						1228	28		1256	8	1st Half Paid MAY 31 1950	9759		628		628						
												2nd Half Paid MAY 31 1950	8418				30.31						
9	290						5930	132		6062	9	1st Half Paid MAY 31 1950	8417				30.31						
10											10												
11	80						1636	36		1672	11	PAID IN FULL MAY 22 1950	6831		1672								
12	+ 35											2nd Half Paid OCT 16 1950	14677										
	59						716			716	12	1st Half Paid OCT 16 1950	14677		358		358						
13	+ 48											2nd Half Paid OCT 16 1950	14677										
	80						982			982	13	1st Half Paid MAY 26 1950	7[illegible]		491		491						
14											14												
15											15												
16											16												
17											17												
18	71						1452	32		1484	18	PAID IN FULL MAY 22 1950	6831		1484								
19	94						1922	44		1966	19	PAID IN FULL MAY 31 1950	8416		1966								
20	3						62			62	20	PAID IN FULL MAY 18 1950	7601		62								
	83																						
	711						16238	324		16562					12231		1477				2154		
	744																						

Assessment Roll and Tax List of Real Property in the Town of Crooked Lake, Cass County, Minnesota, for Taxes for the Year 1949.

Form 50 - WILLIAM BAYER COMPANY, MINNEAPOLIS

	IN WHOSE NAME ASSESSED	TO WHOM TRANSFERRED	DESCRIPTION OF PROPERTY: SUBDIVISION	Sec. or Lot	Town or Block	Rng.	Number of Acres of Land: Acres	100ths	No. School District	Indicate Homestead Yes or No	Indicate Agricultural Yes or No	TRUE AND FULL VALUATIONS: LAND Exclusive of Structures and Improvements (Dollars)	BUILDINGS and Other Structures (Dollars)	MACHINERY Permanently Attached to Real Estate (Dollars)	TOTAL True and Full Value (Dollars)	ASSESSED VALUATIONS: RURAL: Homestead Up to $4,000 20% (Dollars)	RURAL: Over $4,000 and Non-Homestead 33⅓% (Dollars)	ALL OTHER: Homestead Up to $4,000 25% (Dollars)	ALL OTHER: Over $4,000 and Non-Homestead 40% (Dollars)	MACHINERY Permanently Attached to Real Estate 33⅓% (Dollars)	TOTAL ASSESSED VALUE (Dollars)	Total Assessed Value as Equalized by the Board of Review (Dollars)	FINAL EQUALIZED VALUE (Dollars)
1	Clover Land Co.	Herman Nathan	NE¼ of NE¼	6	139	26	40	10	2m	No													
2	State of Minnesota		Lot 1																				
3	Clover Land Co.		Lot 2				29	18	"														
4	Minnesota Improvement Co.		SE¼ of NE¼				40		"														
5																							
6			NE¼ of NW¼																				
7			NW¼ of NW¼																				
8	Clover Land Co.		Lot 3				32	22		No													
9																							
10																							
11	Clover Land Co.		Lot 4				41	60		"													
12																							
13			SW¼ of SW¼																				
14			SE¼ of SW¼																				
15																							
16	Clover Land Co.		NE¼ of SE¼				40			No													
17	" "		NW¼ of SE¼				40			"													
18	Geo. L. Stacker		Lot 5				52	75		"													
19	William A. Cox		SE¼ of SE¼				40			"													
20																							
							363	55															

	SOLD FOR TAXES	VALUATIONS BY SCHOOL DISTRICTS AS EQUALIZED BY DEPARTMENT OF TAXATION: Digest No. 2m Rate per $1000 Mills (Dollars)	District No. ..... Rate ..... Mills (Dollars)	District No. ..... Rate ..... Mills (Dollars)	District No. ..... Rate ..... Mills (Dollars)	District No. ..... Rate ..... Mills (Dollars)	District No. ..... Rate ..... Mills (Dollars)	Tax including State Homestead ..... Mills ($ cts.)	State Tax on Non-Homestead 4.35 Mills ($ cts.)	SPECIAL TAXES ($ cts.)	TOTAL TAXES ($ cts.)		PAID: WHEN PAID (Month Day Year)	Number of Receipt	March Settlement 1950 ($ cts.)	June Settlement 1950 ($ cts.)	Penalty ($ cts.)	November Settlement 1950 ($ cts.)	Penalty ($ cts.)	Collections to First Monday in January 1951 ($ cts.)	Penalty ($ cts.)	Delinquent on First Monday in January 1951 ($ cts.)	Total Delinquent Tax and Penalty ($ cts.)	REMARKS
1		63						12 81	28		13 16	1										1316	1148
2												2											
3	SOLD FOR TAXES	50						10 22	22		10 44	3	2nd Half Paid OCT 31 1950	1474								1044	1148
4		70						14 32	32		14 64	4	1st Half Paid MAY 31 1950	9754		7 32		7 32					
5												5											
6												6											
7												7											
8	SOLD FOR TAXES	60						12 28	28		12 56	8										1256	1382
9												9											
10												10											
11	SOLD FOR TAXES	127						25 78	58		26 36	11										2636	2922
12												12											
13												13											
14												14											
15												15											
16	SOLD FOR TAXES	60						12 28	28		12 56	16										1256	1382
17	SOLD FOR TAXES	60						12 28	28		12 56	17										1256	1382
18		60						12 28	28		12 56	18	PAID IN FULL JAN 11 1950	33	12 56								
19		60						12 28	28		12 56	19	PAID IN FULL MAY 25 1950	6757		12 56							
20												20											
	24	610						124 80	280		127 60				12 56	19 88		7 32				8784	

Tax Bureau
Treasurer's Office
Auditor's Office
Clerk of Court
Register of Deeds
Sheriff's Office
Assessor's Office

Assessment Roll and Tax List of Real Property in the Town of Crooked Lake, Cass County, Minnesota, for Taxes for the Year 1949.

In Whose Name Assessed	To Whom Transferred	Description of Property: Subdivision	Sec. or Lot	Town or Block	Rng.	Number of Acres of Land: Acres	Mills	Non-School District	Indicate Homestead Yes or No	Indicate Agricultural Yes or No	True and Full Valuations: Land Exclusive of Structures and Improvements	Buildings and Other Structures	Machinery Permanently Attached to Real Estate	Total True and Full Value	Assessed Valuations: Rural: Homestead Up to $4,000 20%	Rural: Over $4,000 and Non-Homestead 33⅓%	All Other: Homestead Up to $4,000 25%	All Other: Over $4,000 and Non-Homestead 40%	Machinery Permanently Attached to Real Estate 33⅓%	Total Assessed Value	Total Assessed Value as Equalized by the Board of Review	Final Equalized Value
						Acres	Mills				Dollars	Dollars	Dollars	Dollars	Dollars	Dollars	Dollars	Dollars	Dollars	Dollars	Dollars	Dollars
State of Minnesota		1 NE¼ of NE¼				7139.26		Un														
Merwin D. + Lena Marie Moore		2 Lot 1				40.11		No														
Leo Muchow		3 Lot 2				46.37		"														
Steco Realty Co	Stephen Muchow	4 SE¼ of NE¼				40		"													Abat. 4/1/49	
		5																				
		6 NE¼ of NW¼																				
		7 NW¼ of NW¼																				
		8 SW¼ of NW¼																				
		9 SE¼ of NW¼																				
		10																				
D. R. + T. C. Chapman, J. H. Ford + Maynard Dudley		11 Lot 3				22.27		No														
State of Minnesota		12 Lot 4																				
Louis Rochleau		13 Lot 5				38.10		"														
State of Minnesota		14 SE¼ of SW¼																				
		15																				
State of Minnesota		16 NE¼ of SE¼																				
State of Minnesota		17 NW¼ of SE¼																				
State of Minnesota		18 SW¼ of SE¼																				
Steco Realty Co	State of Minnesota	19 SE¼ of SE¼				40		No														
		20																				
						226.85																

Valuations by School Districts as Equalized by Department of Taxation: District No. 2 (Non-Resid. 261.51); District No. ..... Rate ..... Mills; District No. ..... Rate ..... Mills; District No. ..... Rate ..... Mills; District No. ..... Rate ..... Mills; District No. ..... Rate ..... Mills

	Sold for Taxes	District No. 2 Dollars	District No. Dollars	District No. Dollars	District No. Dollars	District No. Dollars	District No. Dollars	Tax including State Homestead $ cts.	State Tax on Non-Homestead 4.58 Mills $ cts.	Special Taxes $ cts.	Total Taxes $ cts.	Paid	When Paid: Month Day Year	Number of Receipt	March Settlement 1950 $ cts.	June Settlement 1950 $ cts.	Penalty $ cts.	November Settlement 1950 $ cts.	Penalty $ cts.	Collections to First Monday in January 1951 $ cts.	Penalty $ cts.	Delinquent on First Monday in January 1951 $ cts.	Total Delinquent Tax and Penalty $ cts.	Remarks
1																								
2	SOLD FOR TAXES	88						1.80	40		18.40	2nd Half Paid	OCT 18 1950	12699				5.73 ✓				18.40		
3		14.36 / 29						11.46			11.46 ✓	1st Half Paid	MAY 18 1950	9755		5.73 ✓								
4		14.43 / 44						8.60			8.60	2nd Half Paid / 1st Half Paid	OCT 18 1950 / MAY 18 1950	12699 / 9755		.44 ✓		.44 ✓						
5																								
6																								
7																								
8																								
9																								
10																								
11		112						22.90	52		23.42 ✓	PAID IN FULL	MAY 25 1950	6739		23.42 ✓								
12																								
13		60						12.28	28 ✓		12.56 ✓	2nd Half Paid / 1st Half Paid	OCT 31 1950 / MAY 31 1950	14674 / 9754		.62 ✓		.62 ✓						
14																								
15																								
16																								
17																								
18																								
19	SOLD FOR TAXES	67						13.70	30		14.00	Forfeited												14.00 Cancelled
20																								
	N / DH	99 / 327 / 426						87.14	1.50		88.64					D 39.83		16.41				18.46		14.00

Assessment Roll and Tax List of Real Property in the Town of Crooked Lake, Cass County, Minnesota, for Taxes for the Year 1949.

FORM 5C—WILLIAM-BANFIELD COMPANY, MINNEAPOLIS

	IN WHOSE NAME ASSESSED	TO WHOM TRANSFERRED	DESCRIPTION OF PROPERTY: SUBDIVISION	Sec. or Lot	Town or Block	Rng.	Number of Acres of Land: Acres	Hdths	No. School District	Inclusive Homestead Tax or No	Inclusive Agricultural Tax or No	TRUE AND FULL VALUATIONS: LAND Exclusive of Structures and Improvements	BUILDINGS and Other Structures	MACHINERY Permanently Attached to Real Estate	TOTAL True and Full Value	ASSESSED VALUATIONS: RURAL: Homestead Up to $4,000 20%	Over $4,000 and Non-Homestead 33⅓%	ALL OTHER: Homestead Up to $4,000 25%	Over $4,000 and Non-Homestead 40%	MACHINERY Permanently Attached to Real Estate 33⅓%	TOTAL ASSESSED VALUE	Total Assessed Value as Equalized by the Board of Review	FINAL EQUALIZED VALUE
							Acres	Hdths				Dollars	Dollars	Dollars	Dollars	Dollars	Dollars	Dollars	Dollars	Dollars	Dollars	Dollars	Dollars
	Herbert E. Peck		1 Lot 1	8	139	26	5.32		Con.		No												
			2 NW¼ of NE¼																				
			3 SW¼ of NE¼																				
			4 SE¼ of NE¼																				
			5																				
	George Buchanan		6 Lot 2				52.96		Spec														Wells $41.78
			7																				
	Ethel L. Nagner, Ruth E. Hylstad and Ruth E. Ellerson		8 Lot 3				52.92		No														
			9																				
			10																				
			11 NE¼ of SE¼																				
	Isaac Summerfeld		12 Lot 4				37.85		No														
	State of Minnesota		13 Lot 5																				
			14 SE¼ of SW¼																				
			15																				
			16 NE¼ of SE¼																				
			17 NW¼ of SE¼																				
			18 SW¼ of SE¼																				
			19 SE¼ of SE¼																				
			20																				
							144.05																

	SOLD FOR TAXES	VALUATIONS BY SCHOOL DISTRICTS AS EQUALIZED BY DEPARTMENT OF TAXATION: District No. Con. Rate 4.8 2nd Half District	District No. ..... Rate ..... Mills	District No. ..... Rate ..... Mills	District No. ..... Rate ..... Mills	District No. ..... Rate ..... Mills	District No. ..... Rate ..... Mills	Tax including State Homestead ..... Mills	State Tax on Non-Homestead 4.8 ..... Mills	SPECIAL TAXES	TOTAL TAXES		PAID	WHEN PAID: Month Day Year	Number of Receipt	March Settlement 1950	June Settlement 1950	Penalty	November Settlement 1950	Penalty	Collections to First Monday in January 1951	Penalty	Delinquent on First Monday in January 1951	Total Delinquent Tax and Penalty	REMARKS
		Dollars	Dollars	Dollars	Dollars	Dollars	Dollars	$ cts.	$ cts.	$ cts.	$ cts.					$ cts.	$ cts.	$ cts.	$ cts.	$ cts.	$ cts.	$ cts.	$ cts.	$ cts.	
1		12						2.46	.06		2.52	1	PAID IN FULL	APR 21 1950	4712		2.52								
2												2													
3												3													
4												4													
5												5													
6		2nd Half 260 1st Half 260						5.18 / 7.58	1.60		126.36	6	2nd Half Paid / 1st Half Paid	OCT 2 1950 / MAY 18 1950	12699 / [illegible]		63.18		63.18						
7												7													
8		622						12.72	2.84		130.04	8	PAID IN FULL	APR 25 1950	5348		130.04								
9												9													
10												10													
11												11													
12	SOLD FOR TAXES	70						1.32	.32		1.64	12	PAID IN FULL	OCT 2 1950	12403				1.64	.44					
13												13													
14												14													
15												15													
16												16													
17												17													
18												18													
19												19													
20												20													
		# 366 / NH 1054 / 1314						26.74	4.82		273.56						175.74		97.82						

Assessment Roll and Tax List of Real Property in the Town of Crooked Lake, Cass County, Minnesota, for Taxes for the Year 1949.

FORM 3C · MILLER-DAVIS COMPANY, MINNEAPOLIS

	IN WHOSE NAME ASSESSED	TO WHOM TRANSFERRED	DESCRIPTION OF PROPERTY: SUBDIVISION	Sec. or Lot	Town or Block	Rng.	Number of Acres of Land: Acres	Hdths	No. School District	Indicate Homestead Tax or No	Indicate Agricultural Tax or No	TRUE AND FULL VALUATIONS: LAND Exclusive of Structures Improvements	BUILDINGS and Other Structures	MACHINERY Permanently Attached to Real Estate	TOTAL Tree and Full Value	ASSESSED VALUATIONS: RURAL Homestead Up to $4,000 20%	RURAL Over $4,000 and Non-Homestead 33⅓%	ALL OTHER Homestead Up to $4,000 25%	ALL OTHER Over $4,000 and Non-Homestead 40%	MACHINERY Permanently Attached to Real Estate 33⅓%	TOTAL ASSESSED VALUE	Total Assessed Value as Equalized by the Board of Review	FINAL EQUALIZED VALUE
												Dollars	Dollars	Dollars	Dollars	Dollars	Dollars	Dollars	Dollars	Dollars	Dollars	Dollars	Dollars
1	Ed Neptune		Lot 1	9	139	26	29	06	Gen.	Yes													
2			NW¼ of NE¼																				
3			SW¼ of NE¼																				
4	Lloyd A. Brown		Lot 2				32	68		No													
5																							
6	State of Minnesota		Lot 10																				
7	State of Minnesota		NW¼ of NW¼																				
8	Harold L. + Ina L. Hamilton		Lot 8				39	65		No													
9	State of Minnesota		Lot 9																				
10	Fred C. + Mae Ditz		S 15' of E 65' of unlotted 225' of Lot 5							"													
11	State of Minnesota		Lot 6																				
12	~~L. D. Williams~~ Elsie Roesch Taylor Revocable		Lot 7				46	22		"													
13																							
14	Lawrence J. + Naomi Ellsender		Lot 5 land S 15' of unlotted 83' + W ½ of S 15' of E 100' of unlotted 225'				31	64		"													
15	Alfie Nelson		S 15' of unlotted 83' of Lot 5							"													
16	Lloyd A. Brown		Lot 3				36	82		"													
17			NW¼ of SE¼																				
18			SW¼ of SE¼																				
19	Lloyd A. Brown		Lot 4				46	73		"													
20	Henrietta Ditz		S 15' of E 65' of unlotted 164' of Lot 5							"													
							269	80															

VALUATIONS BY SCHOOL DISTRICTS AS EQUALIZED BY DEPARTMENT OF TAXATION

	SOLD FOR TAXES	District No. 4 Rate 26.41 Mills	District No. ..... Rate ..... Mills	District No. ..... Rate ..... Mills	District No. ..... Rate ..... Mills	District No. ..... Rate ..... Mills	District No. ..... Rate ..... Mills	Tax including State Homestead ..... Mills	State Tax on Non-Homestead 4.54 ..... Mills	SPECIAL TAXES	TOTAL TAXES		PAID	WHEN PAID Month Day Year	Number of Receipt	March Settlement 1950	June Settlement 1950	Penalty	November Settlement 1950	Penalty	Collections to First Monday in January 1951	Penalty	Delinquent on First Monday in January 1951	Total Delinquent Tax and Penalty	REMARKS
		Dollars	Dollars	Dollars	Dollars	Dollars	Dollars	$ cts.	$ cts.	$ cts.	$ cts.							$ cts.	$ cts.	$ cts.	$ cts.	$ cts.	$ cts.	$ cts.	
1		24 113						23 10			23 10	1	PAID IN FULL	MAY 15 1950	633		23 10								
2												2													
3												3													
4	SOLD FOR TAXES	133						27 20	60		27 80	4											27 80		
5												5													
6												6													
7												7													
8		93						19 02	42		19 44	8	PAID IN FULL	MAY 13 1950	5873		19 44								
9												9													
10		10						2 04	04		2 08	10	PAID IN FULL	APR 21 1950	4884		2 08								
11												11													
12		126						25 76	58		26 34	12	PAID IN FULL	MAY 31 1950	7467		26 34								
13												13													
14		148						30 26	68		30 94	14	PAID IN FULL	MAY 3 1950	5545		30 94								
15		10						2 04	04		2 08	15	2nd Half Paid 1st Half Paid	OCT 7 1950 MAY 11 1950	2563 6023		1 04		1 04						
16	SOLD FOR TAXES	125						25 56	58		26 14	16											26 14		
17												17													
18												18													
19	SOLD FOR TAXES	125						25 56	58		26 14	19											26 14		
20	SOLD FOR TAXES	10						2 04	04		2 08	20	PAID IN FULL	MAY 18 1950	7602		2 08								
		1 113						182 58	3 56		186 14						1 05 02		1 04				80 08		
		214																							
		780																							
		893																							

Assessment Roll and Tax List of Real Property in the Town of Crooked Lake, Cass County, Minnesota, for Taxes for the Year 1949.

FORM 5C WILLIS DUKE COMPANY, MINNEAPOLIS

	IN WHOSE NAME ASSESSED	TO WHOM TRANSFERRED	DESCRIPTION OF PROPERTY: Subdivision	Sec. or Lot	Town or Block	Rng.	Number of Acres of Land: Acres	100ths	No. School District	Indicate Homestead by Yes or No	Indicate Agricultural by Total Tax or No	TRUE AND FULL VALUATIONS: LAND Exclusive of Structures and Improvements	BUILDINGS and Other Structures	MACHINERY Permanently Attached to Real Estate	TOTAL True and Full Value	ASSESSED VALUATIONS: RURAL: Homestead Up to $4,000 20%	Over $4,000 and Non-Homestead 33⅓%	ALL OTHER: Homestead Up to $4,000 25%	Over $4,000 and Non-Homestead 40%	MACHINERY Permanently Attached to Real Estate 33⅓%	TOTAL ASSESSED VALUE	Total Assessed Value Equalized by the Board of Review	FINAL EQUALIZED VALUE
							Acres	100ths				Dollars	Dollars	Dollars	Dollars	Dollars	Dollars	Dollars	Dollars	Dollars	Dollars	Dollars	Dollars
1	Leon Schultz		NE¼ of NE¼	10	139	26	40		2m	Yes													
	State of Minnesota		NW¼ of NE¼																				
3	Bert + D.R. Sahlin + Leon Wall		SW¼ of NE¼				40			No													
4	D. R. + Lois Clare Sahlin		SE¼ of NE¼				40				Yes												
5																							
	State of Minnesota																						
6			NE¼ of NW¼																				
7	Anna + Bernard Mack		NW¼ of NW¼				40			No													
8	Lloyd A. Brown		SW¼ of NW¼				40			"													
9			SE¼ of NW¼																				
10																							
	State of Minnesota																						
11			NE¼ of SW¼																				
12	Lloyd A. Brown		NW¼ of SW¼				40			No													
13	" "		SW¼ of SW¼				40			"													
14	E. O. Andberg		SE¼ of SW¼				40			"													
15																							
16	Gerald Dodd		NE¼ of SE¼				40			No													
17	~~Bert + D.R. Sahlin + Leon Wall~~ State of Minnesota		~~SW¼ of SE¼~~				~~40~~			"													
18	E. O. Andberg		SE¼ of SE¼				40			"													
	State of Minnesota																						
19			SE¼ of SE¼																				
20																							
							440																

VALUATIONS BY SCHOOL DISTRICTS AS EQUALIZED BY DEPARTMENT OF TAXATION

	SOLD FOR TAXES	District No. 2m Rate 24 Mills: Dollars	District No. ..... Rate ..... Mills: Dollars	District No. ..... Rate ..... Mills: Dollars	District No. ..... Rate ..... Mills: Dollars	District No. ..... Rate ..... Mills: Dollars	District No. ..... Rate ..... Mills: Dollars	Tax including State Homestead ..... Mills: $ cts.	State Tax on Non-Homestead 4.58 Mills: $ cts.	SPECIAL TAXES: $ cts.	TOTAL TAXES: $ cts.	PAID	WHEN PAID: Month Day Year	Number of Receipt	March Settlement 1950: $ cts.	June Settlement 1950: $ cts.	Penalty: $ cts.	November Settlement 1950: $ cts.	Penalty: $ cts.	Collections to First Monday in January 1951: $ cts.	Penalty: $ cts.	Delinquent on First Monday in January 1951: $ cts.	Total Delinquent Tax and Penalty: $ cts.	REMARKS
1		31 46						29 86			29 86	PAID IN FULL	FEB 9 1950	1510	29 86									
2																								
3	SOLD FOR TAXES	47						9 62	22		9 84	PAID IN FULL	OCT 31 1950	14016				9 84	39					
4	7 64	24 Mills 70	(Abatement #3766)					13 30			13 30	PAID IN FULL	MAY 15 1950	6334		13 30								
5																								
6																								
7		70						14 32	32		14 64											14 64	7 16 10	
8	SOLD FOR TAXES	70						14 32	32		14 64											14 64		
9																								
10																								
11																								
12	SOLD FOR TAXES	70						14 32	32		14 64											14 64		
13	SOLD FOR TAXES	70						14 32	32		14 64											14 64		
14	SOLD FOR TAXES	70						14 32	32		14 64											14 64		
15																								
16		70						14 32	32		14 64											14 64	7 16 10	
17	SOLD FOR TAXES	47						9 62	22		9 84	Forfeited												9 84 ~~Tax~~ Cancelled
18	SOLD FOR TAXES	70						14 32	32		14 64											14 64		
19																								
20																								
	H 7 86 24 5 38 13 72							21 64	2 68		28 32				29 86	13 30		9 84				102 48		9 84

Form SC—Multi-Data Company, Minneapolis

Assessment Roll and Tax List of Real Property in the Town of Crooked Lake, Cass County, Minnesota, for Taxes for the Year 1949.

	In Whose Name Assessed	To Whom Transferred	Description of Property: Subdivision	Sec. or Lot	Town or Block	Rng.	Number of Acres of Land: Acres	100ths	No. School District	Indicate Homestead Yes or No	Indicate Agricultural Yes or No	True and Full Valuations: Land Exclusive of Structures and Improvements (Dollars)	Buildings and Other Structures (Dollars)	Machinery Permanently Attached to Real Estate (Dollars)	Total True and Full Value (Dollars)	Assessed Valuations: Rural: Homestead Up to $4,000 20% (Dollars)	Rural: Over $4,000 and Non-Homestead 33⅓% (Dollars)	All Other: Homestead Up to $4,000 25% (Dollars)	All Other: Over $4,000 and Non-Homestead 40% (Dollars)	Machinery Permanently Attached to Real Estate 33⅓% (Dollars)	Total Assessed Value (Dollars)	Total Assessed Value Equalized by the Board of Review (Dollars)	Final Equalized Value (Dollars)
1	State of Minnesota		Lot 1	11	139	26			2en														
2																							
3	State of Minnesota		Lot 2																				
4	State of Minnesota		Lot 3																				
5																							
6	State of Minnesota		NE¼ of NW¼																				
7	State of Minnesota		NW¼ of NW¼																				
8	Delbert R. + Lois C. Larson		SW¼ of NW¼				40			No													
9	State of Minnesota		SE¼ of NW¼																				
10																							
11	State of Minnesota		NE¼ of SW¼																				
12	Delbert R. + Lois C. Larson		NW¼ of SW¼				40			No													
13	Donald J. Carlson		SW¼ of SW¼ Exc. S 600'				40			"													
14	State of Minnesota		SE¼ of SW¼																				
15	John Dacke		S 600' of SW¼ of SW¼																				
16	State of Minnesota		NE¼ of SE¼																				
17	State of Minnesota		NW¼ of SE¼																				
18	State of Minnesota		SW¼ of SE¼																				
19	State of Minnesota		SE¼ of SE¼																				
20																							
							120	—															

	Sold for Taxes	Valuations by School Districts as Equalized by Department of Taxation: District No. 2en Rate 34.5 Mills (Dollars)	District No. ..... Rate ..... Mills (Dollars)	District No. ..... Rate ..... Mills (Dollars)	District No. ..... Rate ..... Mills (Dollars)	District No. ..... Rate ..... Mills (Dollars)	District No. ..... Rate ..... Mills (Dollars)	Tax including State Homestead ..... Mills ($ cts.)	State Tax on Non-Homestead 4.58 ..... Mills ($ cts.)	Special Taxes ($ cts.)	Total Taxes ($ cts.)	Paid	When Paid: Month	Day	Year	Number of Receipt	March Settlement 1950 ($ cts.)	June Settlement 1950 ($ cts.)	Penalty ($ cts.)	November Settlement 1950 ($ cts.)	Penalty ($ cts.)	Collections to First Monday in January 1951 ($ cts.)	Penalty ($ cts.)	Delinquent on First Monday in January 1951 ($ cts.)	Total Delinquent Tax and Penalty ($ cts.)	Remarks
1																										
2																										
3																										
4																										
5																										
6																										
7																										
8		47						962	22		984	PAID IN FULL	MAY	15	1950	6134		984								
9																										
10																										
11																										
12		47						962	22		984	PAID IN FULL	MAY	15	1950	6134		984								
13		70						1432	32		1464	PAID IN FULL	JUL	5	1950	1127				1464	22					
14																										
15												Paid on June 13														
16																										
17																										
18																										
19																										
20																										
		117	164					3356	76		3432							1968		1464						

Form 5C

Assessment Roll and Tax List of Real Property in the Town of Crooked Lake, Cass County, Minnesota, for Taxes for the Year 1949.

	IN WHOSE NAME ASSESSED	TO WHOM TRANSFERRED	DESCRIPTION OF PROPERTY: SUBDIVISION	Sec. or Lot	Town or Block	Rng.	Number of Acres of Land: Acres	100ths	No. School District	Indicate Homestead Tax or No.	Indicate Agricultural Tax or No.	TRUE AND FULL VALUATIONS: LAND Exclusive of Structures and Improvements	BUILDINGS and Other Structures	MACHINERY Permanently Attached to Real Estate	TOTAL True and Full Value	ASSESSED VALUATIONS: RURAL: Homestead Up to $4,000 20%	RURAL: Over $4,000 and Non-Homestead 33⅓%	ALL OTHER: Homestead Up to $4,000 25%	ALL OTHER: Over $4,000 and Non-Homestead 40%	MACHINERY Permanently Attached Real Estate 33⅓%	TOTAL ASSESSED VALUE	Total Assessed Value as Equalized by the Board of Review	FINAL EQUALIZED VALUE
												Dollars	Dollars	Dollars	Dollars	Dollars	Dollars	Dollars	Dollars	Dollars	Dollars	Dollars	Dollars
1	State of Minnesota		Lot 1	12	139	26			2														
2	State of Minnesota		NW¼ of NE¼																				
3	State of Minnesota		SW¼ of NE¼																				
4	State of Minnesota		Lot 2																				
5																							
6	State of Minnesota		Lot 3																				
7	State of Minnesota		NW¼ of NW¼																				
8	State of Minnesota		Lot 4																				
9	State of Minnesota		SE¼ of NW¼																				
10																							
11	State of Minnesota		NE¼ of SW¼																				
12	State of Minnesota		NW¼ of SW¼																				
13	State of Minnesota		SW¼ of SW¼																				
14	State of Minnesota		SE¼ of SW¼																				
15																							
16	State of Minnesota		NE¼ of SE¼																				
17	State of Minnesota		NW¼ of SE¼																				
18	State of Minnesota		SW¼ of SE¼																				
19	State of Minnesota		SE¼ of SE¼																				
20																							

	SOLD FOR TAXES	VALUATIONS BY SCHOOL DISTRICTS AS EQUALIZED BY DEPARTMENT OF TAXATION: District No.... Rate.... Mills	District No.... Rate.... Mills	District No.... Rate.... Mills	District No.... Rate.... Mills	District No.... Rate.... Mills	District No.... Rate.... Mills	Tax including State Homestead ....Mills	State Tax on Non-Homestead ....Mills	SPECIAL TAXES	TOTAL TAXES		PAID	WHEN PAID: Month Day Year	Number of Receipt	March Settlement 1950	June Settlement 1950	Penalty	November Settlement 1950	Penalty	Collections to First Monday in January 1951	Penalty	Delinquent on First Monday in January 1951	Total Delinquent Tax and Penalty	REMARKS
		Dollars	Dollars	Dollars	Dollars	Dollars	Dollars	$ cts.	$ cts.	$ cts.	$ cts.					$ cts.	$ cts.	$ cts.	$ cts.	$ cts.	$ cts.	$ cts.	$ cts.	$ cts.	
1												1													
2												2													
3												3													
4												4													
5												5													
6												6													
7												7													
8												8													
9												9													
10												10													
11												11													
12												12													
13												13													
14												14													
15												15													
16												16													
17												17													
18												18													
19												19													
20												20													

The Borrower Will Return Library Office Records Page

Form 3C. MILLS-DATA SIGNATURE, SUBMITTED

Assessment Roll and Tax List of Real Property in the Town of Crooked Lake, Cass County, Minnesota, for Taxes for the Year 1949.

	In Whose Name Assessed	To Whom Transferred	Description of Property: Subdivision	Sec. or Lot	Town or Block	Rng.	Number of Acres of Land: Acres	100ths	No. School District	Indicate Homestead Tax or No	Indicate Total Tax or No	True and Full Valuations: Land Exclusive of Structures and Improvements (Dollars)	Buildings and Other Structures (Dollars)	Machinery Permanently Attached to Real Estate (Dollars)	Total True and Full Value (Dollars)	Assessed Valuations: Rural: Homestead Up to $4,000 20% (Dollars)	Rural: Over $4,000 and Non-Homestead 33⅓% (Dollars)	All Other: Homestead Up to $4,000 25% (Dollars)	All Other: Over $4,000 Non-Homestead 40% (Dollars)	Machinery Permanently Attached to Real Estate 33⅓% (Dollars)	Total Assessed Value (Dollars)	Total Assessed Value as Equalized by the Board of Review (Dollars)	Final Equalized Value (Dollars)
1	State of Minnesota		NE¼ of NE¼	13	139	26			2m														
2	State of Minnesota		NW¼ of NE¼																				
3	State of Minnesota		SW¼ of NE¼																				
4	State of Minnesota		SE¼ of NE¼																				
5	Robert L. Rogers		N½ of NE¼ of SW¼				20			No													
6	State of Minnesota		NE¼ of NW¼																				
7	State of Minnesota		NW¼ of NW¼																				
8	State of Minnesota		SW¼ of NW¼																				
9	State of Minnesota		SE¼ of NW¼																				
10	Robert L. Rogers		N½ of SE¼ of SW¼				20			No													
11	Nathaniel J. + Ada York		S½ of NE¼ of SW¼				20			"													
12	Bear Ridge Land Co.		N½ of NW¼ of SW¼				20			"													
13	" " "		SW¼ of SW¼				40			"													
14	Nathaniel J. + Ada York		E½ of SE¼ of SW¼				20			"													
15	Howard C. + Grace M. Ehlers		S½ of NW¼ of SW¼				20			"													
16	State of Minnesota		NE¼ of SE¼																				
17	State of Minnesota		NW¼ of SE¼																				
18	State of Minnesota		E½ of SW¼ of SE¼																				
19	State of Minnesota		SE¼ of SE¼																				
20	Frank Miller + Jos. + Bertie Pickle		N½ of SW¼ of SE¼				20			No													
							180																

Note #4147

	Sold for Taxes	Valuations by School Districts as Equalized by Department of Taxation: District No. 2m Rate 24.2 Mills	District No. ..... Rate ..... Mills	District No. ..... Rate ..... Mills	District No. ..... Rate ..... Mills	District No. ..... Rate ..... Mills	District No. ..... Rate ..... Mills	Tax including State Homestead ..... Mills $ cts.	State Tax on Non-Homestead 4.58 Mills $ cts.	Special Taxes $ cts.	Total Taxes $ cts.		Paid	When Paid Month Day Year	Number of Receipt	March Settlement 1949 $ cts.	June Settlement 1950 $ cts.	Penalty $ cts.	November Settlement 1950 $ cts.	Penalty $ cts.	Collections to First Monday in January 1951 $ cts.	Penalty $ cts.	Delinquent on First Monday in January 1951 $ cts.	Total Delinquent Tax and Penalty $ cts.	Remarks
1												1													
2												2													
3												3													
4												4													
5		32						6.54	.14		6.68	5	PAID IN FULL	MAY 4 1950	5284		6.68								
6												6													
7												7													
8												8													
9												9													
10	SOLD FOR TAXES	27						5.50	.12		5.64	10											5.64		
11		29						5.94	.14		6.08	11	PAID IN FULL	MAY 5 1950	5284		6.08								
12	SOLD FOR TAXES	27						5.50	.12		5.64	12	1st Half Paid	AUG 8 1950	11861				2.82				2.82	3.10	
13	SOLD FOR TAXES	47						9.62	.22		9.84	13	1st Half Paid	MAY 25 1950	4525		4.92		4.92						
14		23						4.70	.10		4.80	14	PAID IN FULL	MAY 5 1950	5284		4.80								
													2nd Half Paid	OCT 31 1950	16654										
15		#14 ~~23~~						2.86			2.86	15	1st Half Paid	MAY 31 1950	5284		1.43		1.43						
16												16													
17												17													
18												18													
19												19													
20	SOLD FOR TAXES	80						16.36	.36		16.72	20											16.72		
	"	14																							
	"	265						57.06	1.20		58.26						29.91		29.17				25.18		
		379																							

Form 50 — Miller-Davis Company, Minneapolis

Assessment Roll and Tax List of Real Property in the Town of Crooked Lake, Cass County, Minnesota, for Taxes for the Year 1949.

	In Whose Name Assessed	To Whom Transferred	Description of Property: Subdivision	Sec. or Lot	Town or Block	Reg.	Number of Acres of Land: Acres	100ths	No. School District	Indian Homestead Tax or No	Indian Agricultural Tax or No	True and Full Valuations: Land Exclusive of Structures Improvements (Dollars)	Buildings and Other Structures (Dollars)	Machinery Permanently Attached to Real Estate (Dollars)	Total True and Full Value (Dollars)	Assessed Valuations: Rural: Homestead Up to $4,000 20% (Dollars)	Rural: Over $4,000 and Non-Homestead 33⅓% (Dollars)	All Other: Homestead Up to $4,000 25% (Dollars)	All Other: Over $4,000 and Non-Homestead 40% (Dollars)	Machinery Permanently Attached to Real Estate 33⅓% (Dollars)	Total Assessed Value (Dollars)	Total Assessed Value as Equalized by the Board of Review (Dollars)	Final Equalized Value (Dollars)
1	State of Minnesota		NE¼ of NE¼	14	139	26			No														
2	State of Minnesota		NW¼ of NE¼																				
3	Grant H. + Doris M. Nordstel		SW¼ of NE¼				40		Yes														
4	State of Minnesota		NE¼ of NE¼																				
5	Joseph A. + Anita L. Tice		S. 100' of Lot 1				2.50		"														
6	State of Minnesota		NE¼ of NW¼																				
7	Lizarne + Verna Andreson		NW¼ of NW¼				40		Yes														
	Elmina + John Andreson		Lot 1 below N. 150' of S. 700' clear of 250'				5		No														
			Either E. 275' clear N. 50' of 300' along shore				26.59																
9																							
10	Esther N. Griswold		N. 100' of S. 650' of Lot 1				2.60		Yes														
11																							
12	Joseph A. + Anita L. Tice		NW¼ of SW¼				40		No														
13	R. A. Druck		SW¼ of SW¼				40		No														
14			SE¼ of SW¼																				
15	Esther N. Griswold		N. 50' of S. 700' of Lot 1				1.25		Yes														
	Lester Hackle	Howard Fox Judge Full Upper																					
16			N. 100' of S. 200' of Lot 1				2.50		"														
17																							
18	Sigurd Rovick		N. 50' of S. 300' of Lot 1						No														
19																							
20	Sigurd L. + Amy C. Rovick		N. 50' of S. 250' of Lot 1						"														
							173.38																

Valuations by School Districts as Equalized by Department of Taxation

	Sold for Taxes	District No. 2 Rate 50.45 Mills (Dollars)	District No. ..... Rate ..... Mills (Dollars)	District No. ..... Rate ..... Mills (Dollars)	District No. ..... Rate ..... Mills (Dollars)	District No. ..... Rate ..... Mills (Dollars)	District No. ..... Rate ..... Mills (Dollars)	Tax including State Homestead $ cts.	State Tax on Non-Homestead 1.50 Mills $ cts.	Special Taxes $ cts.	Total Taxes $ cts.		Paid	When Paid Month Day Year	Number of Receipt	March Settlement 1950 $ cts.	June Settlement 1950 $ cts.	Penalty $ cts.	November Settlement 1950 $ cts.	Penalty $ cts.	Collections to First Monday in January 1951 $ cts.	Penalty $ cts.	Delinquent on First Monday in January 1951 $ cts.	Total Delinquent Tax and Penalty $ cts.	Remarks
1												1													
2												2													
3		31.24						4.70			4.70	3	PAID IN FULL	APR 18 1950	4798		4.70								
4												4													
5	SOLD FOR TAXES	~~24.56~~ 327						6.88 ~~9.26~~	1.50		6.88 ~~9.26~~	5											6.88	J 1952	24.88 Abated
6												6													
7		81.59						12.06			12.06	7	PAID IN FULL	MAY 31 1950	7438		12.06								
8		33						6.74	.16		6.90	8	PAID IN FULL	MAY 31 1950	7451		6.90								
9												9													
10	SOLD FOR TAXES	31.78						15.96			15.96	10											15.96		
11												11													
12	SOLD FOR TAXES	83						16.98	.38		17.36	12											17.36	J 1950	
13		125						25.56	.58		26.14	13	PAID IN FULL	APR 15 1950	4721		26.14								
14												14													
15		31.74						15.14			15.14	15	PAID IN FULL	APR 12 1950	4642		15.14								
16		31.128						26.18			26.18	16	PAID IN FULL	MAY 17 1950	7567		26.18								
17												17													
18	SOLD FOR TAXES	27						5.52	.12		5.64	18	PAID IN FULL	MAY 22 1950	6544		5.64								
19												19													
20		27						5.52	.12		5.64	20	PAID IN FULL	APR 18 1950	4798		5.64								
		# 517 ~~# 826~~ 1343						227.82	3.36		231.18						12.60						101.18		24.88

Form 5C. Allen-Davis Company, Minneapolis.

Assessment Roll and Tax List of Real Property in the Town of Crooked Lake, Cass County, Minnesota, for Taxes for the Year 1949.

In Whose Name Assessed	To Whom Transferred	Description of Property: Subdivision	Sec. or Lot	Town or Block	Reg.	Number of Acres of Land: Acres	Mills	No. School District	Indicate Homestead Yes or No	Indicate Agricultural Yes or No	True and Full Valuations: Land Exclusive of Structures and Improvements (Dollars)	Buildings and Other Structures (Dollars)	Machinery Permanently Attached to Real Estate (Dollars)	Total True and Full Value (Dollars)	Assessed Valuations: Rural: Homestead Up to $4,000 20% (Dollars)	Rural: Over $4,000 and Non-Homestead 33⅓% (Dollars)	All Other: Homestead Up to $4,000 25% (Dollars)	All Other: Over $4,000 and Non-Homestead 40% (Dollars)	All Other: Machinery Permanently Attached to Real Estate 33⅓% (Dollars)	Total Assessed Value	Total Assessed Value as Equalized by the Board of Review (Dollars)	Final Equalized Value (Dollars)	Remarks
Byerne + Verna M. Andrews		1 NE¼ of NE¼	15	134	26	40			Yes	Yes													
E. J. Andberg		2 NW¼ of NE¼				40			No														
" "		3 SE¼ of NE¼				40			"														
U. S. of America		4 SE¼ of NE¼																					
		5																					
E. J. Andberg		6 NE¼ of NW¼				40			No														
" "		7 NW¼ of NW¼				40			"														
State of Minnesota		8 SW¼ of NW¼																					
State of Minnesota		9 SE¼ of NW¼																					
		10																					
State of Minnesota		11 NE¼ of SW¼																					
State of Minnesota		12 NW¼ of SW¼																					
State of Minnesota		13 SW¼ of SW¼																					
State of Minnesota		14 SE¼ of SW¼																					
		15																					
C. L. + Pearl D. Shaw		16 NE¼ of SE¼				40			Yes														
State of Minnesota		17 NW¼ of SE¼																					
Edmund J. + Sadye E. Meyer		18 SW¼ of SE¼				40			No														
Clifford L. + Pearl Shaw		19 SE¼ of SE¼				40			Yes														Abstr. #1028
		20																					
						320																	

Valuations by School Districts as Equalized by Department of Taxation

Sold for Taxes	District No. 1 Rate 54.1 Mills	District No. ..... Rate ..... Mills	District No. ..... Rate ..... Mills	District No. ..... Rate ..... Mills	District No. ..... Rate ..... Mills	District No. ..... Rate ..... Mills	Tax including State Homestead ..... Mills	State Tax on Non-Homestead 4.58 Mills	Special Taxes	Total Taxes		Paid	When Paid (Month Day Year)	Number of Receipt	March Settlement 1949	June Settlement 1949	Penalty	November Settlement 1949	Penalty	Collections to First Monday in January 1951	Penalty	Delinquent on First Monday in January 1951	Total Delinquent Tax and Penalty
	Dollars	Dollars	Dollars	Dollars	Dollars	Dollars	$ cts.	$ cts.	$ cts.	$ cts.					$ cts.	$ cts.	$ cts.	$ cts.	$ cts.	$ cts.	$ cts.	$ cts.	$ cts.
	21 42						858			858	1	PAID IN FULL	MAY 31 1950	9438		858							
SOLD FOR TAXES	70						14 32	32		14 64	2											14 64	
SOLD FOR TAXES	70						14 32	32		14 64	3											14 64	
											4												
											5												
SOLD FOR TAXES	70						14 32	32		14 64	6											14 64	
SOLD FOR TAXES	70						14 32	32		14 64	7											14 64	
											8												
											9												
											10												
											11												
											12												
											13												
											14												
											15												
	21 40						8 18			8 18	16											8 18	9 00
											17												
	53						10 84	24		11 08	18	PAID IN FULL	MAY 31 1950	7446		1108							
	~~44 48~~						9 162			9 162	19											9 162	9 00
											20												
	N 556						17 650	52		17 102						1766						15 836	
	24 828																						
	80 48																						

Assessment Roll and Tax List of Real Property in the Town of Crooked Lake, Cass County, Minnesota, for Taxes for the Year 1949.

Form 5C

	IN WHOSE NAME ASSESSED	TO WHOM TRANSFERRED	DESCRIPTION OF PROPERTY: SUBDIVISION	Sec. or Lot	Town. or Block	Reg.	Number of Acres of Land: Acres	100ths	No. School District	Individual Homestead Tax or No	Individual Agricultural Tax or No	TRUE AND FULL VALUATIONS: LAND Exclusive of Structures and Improvements (Dollars)	BUILDINGS and Other Structures (Dollars)	MACHINERY Permanently Attached to Real Estate (Dollars)	TOTAL True and Full Value (Dollars)	ASSESSED VALUATIONS: RURAL Homestead Up to $4,000 20% (Dollars)	RURAL Over $4,000 and Non-Homestead 33⅓% (Dollars)	ALL OTHER Homestead Up to $4,000 25% (Dollars)	ALL OTHER Over $4,000 and Non-Homestead 40% (Dollars)	MACHINERY Permanently Attached to Real Estate 33⅓% (Dollars)	TOTAL ASSESSED VALUE (Dollars)	Total Assessed Value as Equalized by Director of Review (Dollars)	FINAL EQUALIZED VALUE (Dollars)
1	State of Minnesota		Lot 1	16	139	26			Non														
2																							
3	State of Minnesota		Lot 2																				
4																							
5																							
6	H. Pearl F. + Mary J. Swanson		E½ of Lot 8				23	24	Non														
7	~~Fred + Selma Johnson~~	Edward E. Johnson	W½ of Lot 8				22																
8			SW¼ of NW¼																				
9			SE¼ of NW¼																				
10																							
11	State of Minnesota		Lot 6																				
12	State of Minnesota		NW¼ of SW¼																				
13	State of Minnesota		SW¼ of SW¼																				
14	State of Minnesota		Lot 5																				
15																							
16	State of Minnesota		Lot 3																				
17																							
18	State of Minnesota		Lot 4																				
19	State of Minnesota		SE¼ of ~~NE¼ to~~ SE¼																				
20																							
							45	24															

VALUATIONS BY SCHOOL DISTRICTS AS EQUALIZED BY DEPARTMENT OF TAXATION

	SOLD FOR TAXES	2 District No. 2 Rate 24.7 Mills (Dollars)	District No. ..... Rate ..... Mills (Dollars)	District No. ..... Rate ..... Mills (Dollars)	District No. ..... Rate ..... Mills (Dollars)	District No. ..... Rate ..... Mills (Dollars)	District No. ..... Rate ..... Mills (Dollars)	Tax including State Homestead ..... Mills ($ cts.)	State Tax on Non-Homestead 4.5 ..... Mills ($ cts.)	SPECIAL TAXES ($ cts.)	TOTAL TAXES ($ cts.)		PAID	WHEN PAID Month Day Year	Number of Receipt	March Settlement 1950 ($ cts.)	June Settlement 1950 ($ cts.)	Penalty ($ cts.)	November Settlement 1950 ($ cts.)	Penalty ($ cts.)	Collections to First Monday in January 1951 ($ cts.)	Penalty ($ cts.)	Delinquent on First Monday in January 1951 ($ cts.)	Total Delinquent Tax and Penalty ($ cts.)	REMARKS
1												1												
2												2												
3												3												
4												4												
5												5												
6		93						19 42	42		19 44	6	PAID IN FULL	FEB 5 1950	1132	19 44								
7		85						17 38	38		17 76	7	PAID IN FULL	NOV 1 1950	2345		17 76							
8												8												
9												9												
10												10												
11												11												
12												12												
13												13												
14												14												
15												15												
16												16												
17												17												
18												18												
19												19												
20												20												
		24 178						36 40	80		37 20					19 44	17 76							

Assessment Roll and Tax List of Real Property in the Town of Crooked Lake, Cass County, Minnesota, for Taxes for the Year 1949.

FORM 5C—SCHAF-BLOOM COMPANY, MINNEAPOLIS

	IN WHOSE NAME ASSESSED	TO WHOM TRANSFERRED	DESCRIPTION OF PROPERTY: SUBDIVISION	Sec. or Lot	Town or Block	Rng.	Number of Acres of Land: Acres	Hundredths	No. School District	Indicate Homestead Tax or No	Indicate Agricultural Total Tax or No	TRUE AND FULL VALUATIONS: LAND Exclusive of Structures and Improvements	BUILDINGS and Other Structures	MACHINERY Permanently Attached to Real Estate	TOTAL True and Full Value	ASSESSED VALUATIONS: RURAL Homestead Up to $4,000 20%	RURAL Over $4,000 and Non-Homestead 33⅓%	ALL OTHER Homestead Up to $4,000 25%	ALL OTHER Over $4,000 and Non-Homestead 40%	MACHINERY Permanently Attached to Real Estate 33⅓%	TOTAL ASSESSED VALUE	Total Assessed Value as Equalized by the Board of Review	FINAL EQUALIZED VALUE
												Dollars	Dollars	Dollars	Dollars	Dollars	Dollars	Dollars	Dollars	Dollars	Dollars	Dollars	Dollars
1	~~George P. Bray & Josephine Bray E. A. Bray~~	~~Bray E. A. Bray & Josephine Bray~~	Lot 6				17.139.26		50.98	Jon	Jon												
2			Lot 5						33.56		No												
3																							
4			NE¼ of NE¼																				
5																							
6																							
7			NW¼ of NW¼																				
8																							
9	Wenk & Patricia J. Meschke		Lot 4						40.67		No												
10																							
11			NE¼ of SW¼																				
12	Eugene O. & Anna J. Degne		Lot 3						21.13		No												
13	James Pitkin		SW¼ of SW¼						40		"												
14	Leroy K. Aurandt		SE¼ of SW¼ lying W. 100' & E. 100'						34.17		"												
15	Lee K. & Velma K. Brown		W. 100' & E. 100' of SE¼ of SW¼						5.13		"												
	State of Minnesota																						
16			NE¼ of SE¼																				
17	George & Sophie Mathew		NW¼ of SE¼						40		"												
18			SW¼ of SE¼																				
19	" " "		Lot 7						33.75		"												
20																							

	SOLD FOR TAXES	VALUATIONS BY SCHOOL DISTRICTS AS EQUALIZED BY DEPARTMENT OF TAXATION: District No. 1 Rate 24.4 Mills	District No. ..... Rate ..... Mills	District No. ..... Rate ..... Mills	District No. ..... Rate ..... Mills	District No. ..... Rate ..... Mills	District No. ..... Rate ..... Mills	Tax including State Homestead ..... Mills	State Tax on Non-Homestead 4.58 Mills	SPECIAL TAXES	TOTAL TAXES	PAID	WHEN PAID: Month Day Year	Number of Receipt	March Settlement 1950	June Settlement 1950	Penalty	November Settlement 1950	Penalty	Collections to First Monday in January 1951	Penalty	Delinquent on First Monday in January 1951	Total Delinquent Tax and Penalty	REMARKS
		Dollars	Dollars	Dollars	Dollars	Dollars	Dollars	$ cts.	$ cts.	$ cts.	$ cts.				$ cts.	$ cts.	$ cts.	$ cts.	$ cts.	$ cts.	$ cts.	$ cts.	$ cts.		
1		31.540						110 44			110 44	PAID IN FULL	MAY 4 1950	5166		110 44									
2		127						25 98	58		26 56	PAID IN FULL	FEB 2 1950	3267		26 56									
3																									
4																									
5																									
6																									
7																									
8																									
9		H 195	Abatement # 4572					59 88			59 88	2nd Half Paid	OCT 17 1950	13099											
10		325						66 46	1 48		67 94	1st Half Paid	May 31 1949	9724		33 97		591						28.06 Abated.	
11																									
12		155						31 76	70		32 46	PAID IN FULL	MAY 16 1950	7591		32 46									
13		47						9 62	22		9 84	PAID IN FULL	MAY 4 1950	5166		9 84									
14	SOLD FOR TAXES	47						9 62	22		9 84											9 84			
15	SOLD FOR TAXES	47						9 62	22		9 84											9 84	41.08		
16																									
17		82						16 76	38		17 14	2nd Half Paid / 1st Half Paid	OCT 16 1950 / MAY 16 1950	12679 / 7591		8 57		857							
18																									
19		95						19 42	44		19 86	2nd Half Paid / 1st Half Paid	OCT 16 1950 / MAY 16 1950	12679 / 7591		9 93		993							
20																									
		H 340 / 92.5 / 14.65						299 62	4 24		303 86					231 71		2441				19 68		28.06	

Assessment Roll and Tax List of Real Property in the Town of Crooked Lake, Cass County, Minnesota, for Taxes for the Year 1949.

Form 5C Miller-Davis Company, Minneapolis

	In Whose Name Assessed	To Whom Transferred	Description of Property: Subdivision	Sec. or Lot	Town or Block	Rng.	Number of Acres of Land (Acres / 100ths)	Indicate Homestead Tax or No	Indicate Total Tax or No	No. School District	True and Full Valuations: Land Exclusive of Structures and Improvements (Dollars)	Buildings and Other Structures (Dollars)	Machinery Permanently Attached to Real Estate (Dollars)	Total True and Full Value (Dollars)	Assessed Valuations: Rural: Homestead Up to $4,000 20% (Dollars)	Rural: Over $4,000 and Non-Homestead 33⅓% (Dollars)	All Other: Homestead Up to $4,000 25% (Dollars)	All Other: Over $4,000 and Non-Homestead 40% (Dollars)	Machinery Permanently Attached to Real Estate 33⅓% (Dollars)	Total Assessed Value (Dollars)	Total Assessed Value as Equalized by the Board of Review (Dollars)	Final Equalized Value (Dollars)
1	Harry L. Calle Jr. + Lenadelyn J. Mortenson		N 300' of Lot 8	17	139	26	[illegible]	Gen	No													
2	Ben Anklow + Marie J. Anklow		Lot 8 less N 1116'				[illegible]	"														
3	Marvin Coole		E 300' of N 900' of Lot 8				9.00	"														
4	Kew + Norma A. Cohoe + Leland + Dorothy Cohoe		E 300' of N 600' [illegible]				[illegible]	"														
5	Nelson + Lorene Mahler		E 210' of N 1116' of Lot 8				[illegible]	"														
6																						
7																						
8																						
9																						
10																						
11																						
12																						
13																						
14																						
15																						
16																						
17																						
18																						
19																						
20																						

Valuations by School Districts as Equalized by Department of Taxation: 1 District No. 2 Rate 64.0 Mills; District No. ..... Rate ..... Mills; District No. ..... Rate ..... Mills; District No. ..... Rate ..... Mills; District No. ..... Rate ..... Mills; District No. ..... Rate ..... Mills

State Tax on Non-Homestead 4.5 Mills

	Sold for Taxes	District 1 (Dollars)	District 2 (Dollars)	District 3 (Dollars)	District 4 (Dollars)	District 5 (Dollars)	District 6 (Dollars)	Tax Including State Homestead ..... Mills ($ cts.)	State Tax on Non-Homestead 4.5 Mills ($ cts.)	Special Taxes ($ cts.)	Total Taxes ($ cts.)		Paid	When Paid (Month Day Year)	Number of Receipt	March Settlement 1950 ($ cts.)	June Settlement 1950 ($ cts.)	Penalty ($ cts.)	November Settlement 1950 ($ cts.)	Penalty ($ cts.)	Collections to First Monday in January 1951 ($ cts.)	Penalty ($ cts.)	Delinquent on First Monday in January 1951 ($ cts.)	Total Delinquent Tax and Penalty ($ cts.)	Remarks
1		162						33.14	7.29		33.88	1	2nd Half Paid 1st Half Paid	OCT 31 1950 MAY 31 1950	14665 7694		16.94		16.94						
2	SOLD FOR TAXES	74						15.14	3.33		15.48	2											15.48		
3		43						8.80	2.00		9.00	3	PAID IN FULL	APR 21 1950	4622		9.00								
4		~~63~~	Abate. # 4451					12.88 26.31	3.00 ~~6.00~~		13.18 26.94	4	PAID IN FULL	DEC 15 1950	14757				13.18						Penalty + 13.80 Abated
5		42						8.58	2.00		8.78	5	PAID IN FULL	MAY 31 1950	9439		8.78								
6												6													
7												7													
8												8													
9												9													
10												10													
11												11													
12												12													
13												13													
14												14													
15												15													
16												16													
17												17													
18												18													
19												19													
20												20													
	11/24/1950							92.04	20.08		94.12						34.72		30.12				15.48		13.80

Assessment Roll and Tax List of Real Property in the Town of Crooked Lake, Cass County, Minnesota, for Taxes for the Year 1949.

Form SC WILLIS-GAYE TRIPLICATE, MINNEAPOLIS

	In Whose Name Assessed	To Whom Transferred	Description of Property: Subdivision	Sec. or Lot	Town Block	Rng.	Number of Acres of Land: Acres	100ths	No. School District	Indicate Homestead Tax or No	Indicate Agricultural Tax or No	True and Full Valuations: Land Exclusive of Structures and Improvements (Dollars)	Buildings and Other Structures (Dollars)	Machinery Permanently Attached to Real Estate (Dollars)	Total True and Full Value (Dollars)	Assessed Valuations: Rural: Homestead Up to $4,000 20% (Dollars)	Rural: Over $4,000 and Non-Homestead 33⅓% (Dollars)	All Other: Homestead Up to $4,000 25% (Dollars)	All Other: Over $4,000 and Non-Homestead 40% (Dollars)	Machinery Permanently Attached to Real Estate 33⅓% (Dollars)	Total Assessed Value (Dollars)	Total Assessed Value as Equalized by the Board of Review (Dollars)	Final Equalized Value (Dollars)
1	State of Minnesota		NE¼ of NE¼	18	139	26			2n														
2	State of Minnesota		NW¼ of NE¼																				
3	Ewald B. + Bertha M. Nelson		NW¼ of NE¼				40			2a													
4	" "		SE¼ of NE¼				40			"													
5																							
6	State of Minnesota		NE¼ of NW¼																				
7	Monta Improvement Co.		NW¼ of NW¼				38.34			"													
8	" "		SW¼ of NW¼				38.81			"													
9	" "		SE¼ of NW¼				40			"													
10																							
11	State of Minnesota		NE¼ of SW¼																				
12	Monta Improvement Co.		NW¼ of SW¼				39.28			2a													
13	State of Minnesota		Lot 1																				
14	Clifford L. + Pearl Thom		SE¼ of SW¼				40			"													
15																							
16	Ewald B. + Bertha M. Nelson		NE¼ of SE¼				40			"													
17	" "		NW¼ of SE¼				40			"													
18	Steiner Realty Co.		SW¼ of SE¼				40			"													
19	Charles E. + Eleanor C. Fairbanks		SE¼ of SE¼				40			"													
20																							
							436.43																

Valuations by School Districts as Equalized by Department of Taxation: District No. 2n, Rate 24.51 Mills

	Sold for Taxes	District No. 2n Rate 24.51 Mills: Dollars	District No. ..... Rate ..... Mills: Dollars	District No. ..... Rate ..... Mills: Dollars	District No. ..... Rate ..... Mills: Dollars	District No. ..... Rate ..... Mills: Dollars	District No. ..... Rate ..... Mills: Dollars	Tax Including State Homestead ..... Mills: $ cts.	State Tax on Non-Homestead 1.5 Mills: $ cts.	Special Taxes: $ cts.	Total Taxes: $ cts.	Paid	When Paid: Month Day Year	Number of Receipt	March Settlement 1950: $ cts.	June Settlement 1950: $ cts.	Penalty: $ cts.	November Settlement 1950: $ cts.	Penalty: $ cts.	Collections to First Monday in January 1951: $ cts.	Penalty: $ cts.	Delinquent on First Monday in January 1951: $ cts.	Total Delinquent Tax and Penalty: $ cts.	Remarks
1																								
2																								
3	SOLD FOR TAXES	87						17.80	4.0		18.20											18.20	20.02	
4	SOLD FOR TAXES	87						17.80	4.0		18.20	Pd.	D.R. 22759		1-20-51							~~18.20~~		
5																								
6												2nd Half Paid	OCT 31 1950	14674										
7		82						16.76	3.8		17.14	1st Half Paid	MAY 31 1950	9759		8.57		8.57						
8		80						16.36	3.6		16.72	2nd Half Paid	OCT 31 1950	14674										
9		87						17.80	4.0		18.20	1st Half Paid	MAY 31 1950	9759		8.36		8.36						
10												2nd Half Paid	OCT 31 1950	14674										
11												1st Half Paid	MAY 31 1950	9759		9.10		9.10						
12		87						17.80	4.0		18.20													
13																								
14	SOLD FOR TAXES	80						16.36	3.6		16.72											16.72	18.39	
15																								
16	SOLD FOR TAXES	87						17.80	4.0		18.20											18.20	20.02	
17	SOLD FOR TAXES	~~44~~ 43	Abate. #4619					8.79 + 8.79	2.14		9.78											9.78	10.76	89.+88 Pen. Abated
18	SOLD FOR TAXES	67						13.70	3.0		14.00											14.00		
19		73						14.92	3.4		15.26	PAID IN FULL	AUG 31 1950	12074				15.26	38					
20																								
	4	17½						350.14	7.14		357.98					N 3.513		50.39				123.18		89.28

Assessment Roll and Tax List of Real Property in the Town of Crooked Lake, Cass County, Minnesota, for Taxes for the Year 1949.

FORM 5C WILLIAM BLAKE COMPANY, MINNEAPOLIS

In Whose Name Assessed	To Whom Transferred	Description of Property: Subdivision	Sec. or Lot	Town or Block	Rng	Number of Acres of Land: Acres	100ths	No. School District	Indicate Homestead Tax or No	Indicate Agricultural Tax or No	True and Full Valuations: Land Exclusive of Structures and Improvements (Dollars)	Buildings and Other Structures (Dollars)	Machinery Permanently Attached to Real Estate (Dollars)	Total True and Full Value (Dollars)	Assessed Valuations: Rural: Homestead Up to $4,000 20% (Dollars)	Rural: Over $4,000 and Non-Homestead 33⅓% (Dollars)	All Other: Homestead Up to $4,000 25% (Dollars)	All Other: Over $4,000 and Non-Homestead 40% (Dollars)	Machinery Permanently Attached to Real Estate 33⅓% (Dollars)	Total Assessed Value (Dollars)	Total Assessed Value as Equalized by the Board of Review (Dollars)	Final Equalized Value (Dollars)
Frank W. Lamphere		1. NE¼ of NE¼	19	139	26	40		2	No													
Marie L. Lamphere		2. NW¼ of NE¼				40		"														
~~L. D. Hartridge & Lyman E. Pooge~~ State of Minnesota		3. SW¼ of NE¼				~~40~~		"														
State of Minnesota		4. SE¼ of NE¼																				
		5.																				
Clifford L. & Pearl Shon		6. NE¼ of NW¼				40		"														
State of Minnesota		7. NW¼ of NW¼																				
~~Hans Hartly~~ State of Minnesota		8. SW¼ of NW¼				~~40~~		"														
State of Minnesota		9. SE¼ of NW¼				~~40~~		"														
		10.																				
L. D. Hartridge & Lyman E. Pooge State of Minnesota		11. NE¼ of SW¼				40		"														
State of Minnesota		12. NW¼ of SW¼																				
Stacco Realty Co.		13. SW¼ of SW¼				40		"														
Minnesota Improvement Co.		14. SE¼ of SW¼				40		"														
		15.																				
" "		16. NE¼ of SE¼				40		"														
" "		17. NW¼ of SE¼				40		"														
State of Minnesota		18. SW¼ of SE¼																				
State of Minnesota		19. SE¼ of SE¼																				
		20																				
						360																

VALUATIONS BY SCHOOL DISTRICTS AS EQUALIZED BY DEPARTMENT OF TAXATION

	SOLD FOR TAXES	District No. 2 Rate 34.81 Mills (Dollars)	District No. ..... Rate ..... Mills (Dollars)	District No. ..... Rate ..... Mills (Dollars)	District No. ..... Rate ..... Mills (Dollars)	District No. ..... Rate ..... Mills (Dollars)	District No. ..... Rate ..... Mills (Dollars)	Tax including State Homestead ..... Mills ($ cts.)	State Tax on Non-Homestead 1.58 Mills ($ cts.)	Special Taxes ($ cts.)	Total Taxes ($ cts.)		Paid	When Paid: Month Day Year	Number of Receipt	March Settlement 1950 ($ cts.)	June Settlement 1950 ($ cts.)	Penalty ($ cts.)	November Settlement 1950 ($ cts.)	Penalty ($ cts.)	Collections to First Monday in January 1951 ($ cts.)	Penalty ($ cts.)	Delinquent on First Monday in January 1951 ($ cts.)	Total Delinquent Tax and Penalty ($ cts.)	Remarks
1		63						12 81	21		13 16	1	PAID IN FULL	MAY 1 2 1950	6683		13 16							
2		62						12 68	21		12 96	2	PAID IN FULL	MAY 1 2 1950	6683		12 96							
3	SOLD FOR TAXES	63						12 81	21		13 16	3	Forfeited											13.16 Cancelled
4												4												
5												5												
6	SOLD FOR TAXES	60						12 28	21		12 56	6									12 56	7 38		
7												7												
8		~~60~~ out										8												
9		~~60~~ out										9												
10												10												
11	SOLD FOR TAXES	60						12 28	21		12 56	11	Forfeited											12.56 Cancelled
12												12												
13	SOLD FOR TAXES	63						12 81	21		13 16	13	2nd Half Paid	OCT 3 1 1950	14674						13 16			
14		60						12 28	21		12 56	14	1st Half Paid	MAY 3 1 1950	7734		6 28		6 28					
15												15	2nd Half Paid	OCT 3 1 1950	14674									
16		60						12 28	21		12 56	16	1st Half Paid	MAY 3 1 1950	7734		6 28		6 28					
17		60						12 28	21		12 56	17	2nd Half Paid 1st Half Paid	OCT 3 1 1950 MAY 3 1 1950	14674 7734		6 28		6 28					
18												18												
19												19												
20												20												
	2nd	551						11 72	2 52		11 24						44 96		18 84		25 72			25.72

Assessment Roll and Tax List of Real Property in the Town of Crooked Lake, Cass County, Minnesota, for Taxes for the Year 1949.

Form 3C MILLER DATA CORPORATION, MINNEAPOLIS

In whose name assessed	To whom transferred	Description of property: Subdivision	Sec. or Lot	Town or Block	Rng.	Number of Acres of Land: Acres	Hdths	Indicate Homestead Yes or No	Indicate Agricultural Yes or No	Sch. District	True and Full Valuations: Land Exclusive of Structures and Improvements	Buildings and Other Structures	Machinery Permanently Attached to Real Estate	Total True and Full Value	Assessed Valuations: Rural: Homestead Up to $4,000 20%	Rural: Over $4,000 and Non-Homestead 33⅓%	All Other: Homestead Up to $4,000 25%	All Other: Over $4,000 and Non-Homestead 40%	Machinery Permanently Attached to Real Estate 33⅓%	Total Assessed Value	Total Assessed Value as Equalized by the Board of Review	Final Equalized Value
											Dollars	Dollars	Dollars	Dollars	Dollars	Dollars	Dollars	Dollars	Dollars	Dollars	Dollars	Dollars
Leo E. & Selma R. Brown		N 200' ~~S 100' of N 400'~~; S 200' of N 1000' of Lot 4																				
State of Minnesota		1 Lot 1		20	139	26				2n												
Clayton A. & Angeline L. Smith		2 S 100' of N 500' of Lot 4																				
State of Minnesota		3 Lot 2																				
State of Minnesota		4 NE¼ of NE¼																				
~~Ernest F. & Margaret M. Ravenfeldt~~		5 S 100' of N 600' of Lot 4																				
~~Leo Dahl & Leona Dahl~~		6 ~~Lot 3 Lots 2 & 3 Lots 2 & 3 Lot 4~~ Lot 4 less N 1000'								2n												
State of Minnesota		7 NW¼ of NW¼																				
State of Minnesota		8 SW¼ of NW¼																				
State of Minnesota		9 Lot 3																				
Gustav Herbert Anderson		10 S 100' of N 700' of Lot 4								2n												
State of Minnesota		11 NE¼ of SW¼																				
Minnesota Improvement Co.		12 NW¼ of SW¼				40				"												
" "		13 SW¼ of SW¼				40				"												
"		14 SE¼ of SW¼				40				"												
Louis R. & Gertrude A. Richert		15 S 100' of N 300' of Lot 4																				
		16 NE¼ of SE¼																				
Minnesota Improvement Co.		17 NW¼ of SE¼				40				"												
State of Minnesota		18 SW¼ of SE¼																				
State of Minnesota		19 SE¼ of SE¼																				
		20																				
Raymond Fred & Sadie B. Bauman		S 100' of N 400' of Lot 4				191	42															

Valuations by School Districts as Equalized by Department of Taxation: District No. 2n, Rate 37 Mills; District No. ..., Rate ... Mills; District No. ..., Rate ... Mills; District No. ..., Rate ... Mills; District No. ..., Rate ... Mills; District No. ..., Rate ... Mills

Sold for Taxes	Dollars	Dollars	Dollars	Dollars	Dollars	Dollars	Tax including State Homestead ... Mills $ cts.	State Tax on Non-Homestead 4.5 Mills $ cts.	Special Taxes $ cts.	Total Taxes $ cts.		Paid	When Paid: Month Day Year	Number of Receipt	March Settlement 1950 $ cts.	June Settlement 1950 $ cts.	Penalty $ cts.	November Settlement 1950 $ cts.	Penalty $ cts.	Collections to First Monday in January 1951 $ cts.	Penalty $ cts.	Delinquent on First Monday in January 1951 $ cts.	Total Delinquent Tax and Penalty $ cts.	Remarks
											1													
											2	Lot 1 less S 200' of Lot 4												
											3													
											4													
											5	Lot 1 less S 200' of Lot 4												
	35						7.78	18		7.96	6	PAID IN FULL FEB 3 4 1950		2574	7.96									
											7													
											8													
											9													
	18						3.68	08		3.76	10	PAID IN FULL APR 5 0 1950		4848		3.76								
											11													
	62						12.68	28		12.96	12	2nd Half Paid OCT 3 1 1950		14675										
												1st Half Paid MAY 3 1 1950		9785		6.48		6.48						
	58						11.86	26		12.12	13	2nd Half Paid OCT 3 1 1950		14675										
												1st Half Paid MAY 3 1 1950		9785		6.06		6.06						
	58						11.86	26		12.12	14	2nd Half Paid OCT 3 1 1950		14675										
												1st Half Paid MAY 3 1 1950		9785		6.06		6.06						
											15													
											16													
												2nd Half Paid OCT 3 1 1950		14675										
	58						11.86	26		12.12	17	1st Half Paid MAY 3 1 1950		9785		6.06		6.06						
											18													
											19													
											20													
	7.24	5.32					59.72	1.32		61.04					7.96	28.42		24.66						

Assessment Roll and Tax List of Real Property in the Town of Crooked Lake, Cass County, Minnesota, for Taxes for the Year 1949.

	In Whose Name Assessed	To Whom Transferred	Description of Property: Subdivision	Sec. or Lot	Town or Block	Rng.	Number of Acres of Land: Acres	Hdths	No. School District	Indicate Homestead Yes or No	Indicate Agricultural Land Yes or No	True and Full Valuations: Land Exclusive of Structures and Improvements	Buildings and Other Structures	Machinery Permanently Attached to Real Estate	Total True and Full Value	Assessed Valuations: Rural: Homestead Up to $4,000 20%	Rural: Over $4,000 and Non-Homestead 33⅓%	All Other: Homestead Up to $4,000 25%	All Other: Over $4,000 and Non-Homestead 40%	Machinery Permanently Attached to Real Estate 33⅓%	Total Assessed Value	Total Assessed Value Equalized by the Board of Review	Final Equalized Value
							Dollars					Dollars	Dollars	Dollars	Dollars	Dollars	Dollars	Dollars	Dollars	Dollars	Dollars	Dollars	Dollars
1	State of Minnesota		NE¼ of NE¼	21	139	26			2														
2	Monita Improvement Co.		NW¼ of NE¼				40		2	No													
3	State of Minnesota		SW¼ of NE¼																				
4	State of Minnesota		SE¼ of NE¼																				
5																							
6	State of Minnesota		NE¼ of NW¼																				
7	Monita Improvement Co.		NW¼ of NW¼				40			"													
8	State of Minnesota		SW¼ of NW¼																				
9	State of Minnesota		SE¼ of NW¼																				
10																							
11			NE¼ of SW¼																				
12	Con Kipple		NW¼ of SW¼				40			"													
13			SW¼ of SW¼																				
14	Quiller, Wilson + Olson		N 880' of SE¼ of SW¼				27			"													
15	State of Minnesota		SE¼ of SW¼ lessn N 880'																				
16	Monita Improvement Co.		NE¼ of SE¼				40			"													
17	" " "		NW¼ of SE¼				40			"													
18	State of Minnesota		SW¼ of SE¼																				
19	State of Minnesota		SE¼ of SE¼																				
20																							
							227 —																

	Sold for Taxes	Valuations by School Districts as Equalized by Department of Taxation: District No. 2 Rate 64.4 Mills	District No. ..... Rate ..... Mills	District No. ..... Rate ..... Mills	District No. ..... Rate ..... Mills	District No. ..... Rate ..... Mills	District No. ..... Rate ..... Mills	Tax including State Homestead ..... Mills	State Tax on Non-Homestead 4.51 Mills	Special Taxes	Total Taxes	Paid	When Paid: Month Day Year	Number of Receipt	March Settlement 1950	June Settlement 1950	Penalty	November Settlement 1950	Penalty	Collections to First Monday in January 1951	Penalty	Delinquent on First Monday in January 1951	Total Delinquent Tax and Penalty	Remarks
		Dollars	Dollars	Dollars	Dollars	Dollars	Dollars	$ cts.	$ cts.	$ cts.	$ cts.				$ cts.	$ cts.	$ cts.	$ cts.	$ cts.	$ cts.	$ cts.	$ cts.	$ cts.	
1																								
2		75						15 34	34		15 68	2nd Half Paid 1st Half Paid	OCT 31 1950 MAY 31 1950	14675 9755		7 84		7 84						
3																								
4																								
5																								
6																								
7		70						14 32	32		14 64	2nd Half Paid 1st Half Paid	OCT 31 1950 MAY 31 1950	14675 9755		7 32		7 32						
8																								
9																								
10																								
11																								
12		70						14 32	32		14 64	PAID IN FULL	MAY 31 1950	9446		14 64								
13																								
14		36						7 36	16		7 52	PAID IN FULL	MAY 24 1950	6889		7 52								
15																								
16		71						14 52	32		14 84	2nd Half Paid 1st Half Paid	OCT 31 1950 MAY 31 1950	14675 9755		7 42		7 42						
17		71						14 52	32		14 84	2nd Half Paid 1st Half Paid	OCT 31 1950 MAY 31 1950	14675 9755		7 42		7 42						
18																								
19																								
20																								
	4 / 324	392						80 38	176		82 16					52 16		20 00						

Form 5C—WILLIS-EATON COMPANY, MINNEAPOLIS

Assessment Roll and Tax List of Real Property in the Town of Crooked Lake, Cass County, Minnesota, for Taxes for the Year 1949.

In Whose Name Assessed	To Whom Transferred	Description of Property: Subdivision	Sec. or Lot	Town or Block	Rng.	Number of Acres of Land (Acres / 100ths)	No. School District	Indicate Homestead Tax or No	Indicate Agricultural Tax or No	True and Full Valuations: Land Exclusive of Structures and Improvements (Dollars)	Buildings and Other Structures (Dollars)	Machinery Permanently Attached to Real Estate (Dollars)	Total True and Full Value (Dollars)	Assessed Valuations — Rural: Homestead Up to $4,000 20% (Dollars)	Rural: Over $4,000 Non-Homestead 33⅓% (Dollars)	All Other: Homestead Up to $4,000 25% (Dollars)	All Other: Over $4,000 and Non-Homestead 40% (Dollars)	Machinery Permanently Attached to Real Estate 33⅓% (Dollars)	Total Assessed Value (Dollars)	Total Assessed Value Equalized by the Board of Review (Dollars)	Final Equalized Value (Dollars)
State of Minnesota		1 NE¼ of NE¼	22	139	26		2m														
State of Minnesota		2 NW¼ of NE¼																			
State of Minnesota		3 SW¼ of NE¼																			
Norman + Charlotte Magren		4 SE¼ of NE¼				40		No													
		5																			
State of Minnesota		6 NE¼ of NW¼																			
State of Minnesota		7 NW¼ of NW¼																			
State of Minnesota		8 SW¼ of NW¼																			
State of Minnesota		9 SE¼ of NW¼																			
		10																			
State of Minnesota		11 NE¼ of SW¼																			
State of Minnesota		12 NW¼ of SW¼																			
State of Minnesota		13 SW¼ of SW¼																			
State of Minnesota		14 SE¼ of SW¼																			
		15																			
Lenard P. Peterson		16 NE¼ of SE¼				40		No													
" "		17 NW¼ of SE¼				40		"													
" "		18 SW¼ of SE¼				40		"													
" "		19 SE¼ of SE¼																			
		20																			
						160															

Sold for Taxes	Valuations by School Districts as Equalized by Department of Taxation: District No. 2m, Rate 24.7 Mills (Dollars)	District No. ..., Rate ..., Mills (Dollars)	District No. ..., Rate ..., Mills (Dollars)	District No. ..., Rate ..., Mills (Dollars)	District No. ..., Rate ..., Mills (Dollars)	District No. ..., Rate ..., Mills (Dollars)	Tax including State Homestead ... Mills ($ cts.)	State Tax on Non-Homestead 4.58 Mills ($ cts.)	Special Taxes ($ cts.)	Total Taxes ($ cts.)	Paid	When Paid (Month Day Year)	Number of Receipt	March Settlement 1950 ($ cts.)	June Settlement 1950 ($ cts.)	Penalty ($ cts.)	November Settlement 1950 ($ cts.)	Penalty ($ cts.)	Collections to First Monday in January 1951 ($ cts.)	Penalty ($ cts.)	Delinquent on First Monday in January 1951 ($ cts.)	Penalty ($ cts.)	Total Delinquent Tax and Penalty ($ cts.)	Remarks
											1													
											2													
											3													
	71						14 52	32		14 84	4 PAID IN FULL	JAN 24 1950	442	1484										
											5													
											6													
											7													
											8													
											9													
											10													
											11													
											12													
											13													
											14													
											15													
	71						14 52	32		14 84	16 PAID IN FULL	MAY 31 1950												
	71						14 52	32		14 84	17 PAID IN FULL	MAY 31 1950	1291		4452									
	71						14 52	32		14 84	18 PAID IN FULL	MAY 31 1950												
											19													
											20													
24	284						58 68	128		59 36				1484	4452									

Assessme ... LIST OF R ... Lot 6, Sec. 23-139-26 ... Crooked Lake,

Form 5C

IN WHOSE NAME ASSESSED	TO WHOM TRANSFERRED			
Ray F. + Alice E. Schimmel				
Clyde Rauven				
State of Minnesota				
Sigurd Bergin				
Allen + Ruby Sommer				
Larry Vork				
Peter C. + Selma O. Thompson				
Victor F. + Edna O. Johnson	14 Part of Lot 6	2.00	"	
	15			
State of Minnesota	16 NE¼ of SE¼			
Georgia Leonard / A. C. Boon Company	17 Lot 3	48.06	Pa	
Leopold + Bertha Mohn	18 Part of Lot 6	1.93	"	
State of Minnesota	19 SE¼ of SE¼			
John Frederick Jenson	20 Part of Lot 6	11.30	"	
		15.29		

Sketch: 796' 716' Sommer # 6248 793' 761' Thompson # 6250 678' 661' Thompson 921' Johnson # 6252 620' Stark # 6253 Stark # 6249 + 6251 640' Jenson # 6251 Jenson # 6255 Mohn # 6256 537' Mohn # 6256 531' 578' 1255' 1200' 1160' 1150' 900' 500' 100'

This map is not drawn to scale and is not considered accurate

ASSESSED VALUATIONS

RURAL: Homestead Up to $4,000 — 30%	RURAL: Over $4,000 and Non-Homestead — 33⅓%	ALL OTHER: Homestead Up to $4,000 — 25%	ALL OTHER: Over $4,000 and Non-Homestead — 40%	MACHINERY Permanently Attached to Realty — 33⅓%	TOTAL ASSESSED VALUE	Total Assessed Value as Equalized by the Board of Review	FINAL EQUALIZED VALUE
Dollars	Dollars	Dollars	Dollars	Dollars	Dollars	Dollars	Dollars

	SOLD FOR TAXES	VALUATIONS BY SCHOOL DISTRICTS AS EQUALIZED BY DEPARTMENT OF TAXATION (Dist. No. 2 Rice Lake 34.51 Mills)	Tax including State Homestead ... Mills	State Tax on Non-Homestead 4.5 Mills	SPECIAL TAXES	TOTAL TAXES	PAID	WHEN PAID (Month Day Year)	Number of Receipt	March Settlement 1950	June Settlement 1950	Penalty	November Settlement 1950	Penalty	Collections to First Monday in January 1951	Penalty	Delinquent on First Monday in January 1951	Total Delinquent Tax and Penalty	REMARKS
		Dollars	Dollars	Dollars	Dollars	Dollars				$ cts.	$ cts.	$ cts.	$ cts.	$ cts.	$ cts.	$ cts.	$ cts.	$ cts.	
1																			
2																			
3																			
4																			
5																			
6		63	12.88	21		13.16	PAID IN FULL	MAY 22 1950	6723		13.16								
							2nd Half Paid	OCT 17 1950	6992										
7		21 88	18.00			18.00	1st Half Paid	MAY 31 1950	6793		9.00		9.00						
8																			
9																			
10	PAID FOR TAXES	110	22.50	50		23.00	PAID IN FULL	SEP 1 1950	12086				23.00	98					
11		62	12.68	28		12.96	PAID IN FULL	APR 12 1950	4649		12.96								
12		1170 / 200	24.54 / 4.90	92		25.54 / 4.92		OCT 4 1950	12793										
		Abate. # 4792					Part Paid	MAY 19 1950	6777		21.00		23.82	Ref. (1) # 75522	7-21-50	17.28	17.28	Abated	
13																			
14		20	4.10	10		4.20	PAID IN FULL	MAY 5 1950	5282		4.20								
15																			
16							Paint Pd.	MAY 22 1950	6720		4.97								
17		95	19.42	44		19.86	Balance Paid	OCT 7 1950	12394				14.89	45					Paint pd. 4/1st & mail 8/2nd
18		65	13.30	30		13.60	PAID IN FULL	MAY 22 1950	6726		13.60								
19																			
20	PAID FOR TAXES	169	34.56	78		35.34	1st Half Paid	MAY 9 1950	5485		17.67						17.67	17.44	
		2 589 / 96 759 / 172	178.34	360		181.94					96.56		67.71						

Assessment Roll and Tax List of Real Property in the Town of Crooked Lake, Cass County, Minnesota, for Taxes for the Year 1949.

Form 5C — MILLS RATE DISTRICT, SPECIALS

	In Whose Name Assessed	To Whom Transferred	Subdivision	Sec. or Lot	Town or Block	Rng.	Number of Acres of Land (Acres / 100ths)	Indicate Homestead Tax or No	Indicate Agricultural Tax or No	True and Full Valuations: Land Exclusive of Structures and Improvements	Buildings and Other Structures	Machinery Permanently Attached to Real Estate	Total True and Full Value	Assessed Valuations: Rural: Homestead Up to $4,000 20%	Rural: Over $4,000 and Non-Homestead 33⅓%	All Other: Homestead Up to $4,000 25%	All Other: Over $4,000 and Non-Homestead 40%	Machinery Permanently Attached to Real Estate 33⅓%	Total Assessed Value	Total Assessed Value Sustained by the Board of Review	Final Equalized Value
										Dollars	Dollars	Dollars	Dollars	Dollars	Dollars	Dollars	Dollars	Dollars	Dollars	Dollars	Dollars
1	~~Ray F.~~		1. ~~NE¼ of NE¼~~ Platted	23	139	26		Yes													
2			2. NW¼ of NE¼																		
3			3. SW¼ of NE¼																		
4	~~Ray~~		4. ~~SE¼ of NE¼~~ Platted																		
5			5.																		
6	Ray F. + Alice E. Schimmel		6. Lot 8				26.34	No													
7	Clyde Rausen		7. NW¼ of NW¼				40	Yes													
8	State of Minnesota		8. Lot 7																		
9			9. SE¼ of NW¼																		
10	~~Sigurd Borgen~~ Allen + ~~Ruby Sommer~~		10. Part of Lot 6				7.50	No													
11	Larry Nork		11. Part of Lot 6				13.85	"													
12	Peter C. + Selma O. Thompson		12. Part of Lot 6				2.70	"													
13			13.																		
14	Victor E. + Edna O. Johnson		14. Part of Lot 6				2.00	"													
15			15.																		
16	State of Minnesota		16. NE¼ of SE¼																		
17	~~George E. Lindell~~ The Boom Company		17. Lot 3				48.06	No													
18	Ingvald + Bertha Molen		18. Part of Lot 6				1.93	"													
19	State of Minnesota		19. SE¼ of SE¼																		
20	John Frederick Jenson		20. Part of Lot 6				11.30	"													
							155.93														

	Sold for Taxes	Valuations by School Districts as Equalized by Department of Taxation: District No. Rate ... Mills	District No. Rate ... Mills	District No. Rate ... Mills	District No. Rate ... Mills	District No. Rate ... Mills	District No. Rate ... Mills	Tax including State Homestead	State Tax on Non-Homestead	Special Taxes	Total Taxes
		Dollars	Dollars	Dollars	Dollars	Dollars	Dollars	$ cts.	$ cts.	$ cts.	$ cts.
1											
2											
3											
4											
5											
6		63						12.18	21		13.16
7		21 88						1.80			1.80
8											
9											
10	SOLD FOR TAXES	110						22.50	50		23.00
11		62						12.68	28		12.96
12		1170 / 200	Abate. # 4792					24.54 / 4.76	92		29.92
13											
14		20						4.10	10		4.20
15											
16											
17	SOLD FOR TAXES	95						19.42	44		19.86
18		65						13.30	30		13.60
19											
20	SOLD FOR TAXES	169						34.56	78		35.34
		24 780						178.34	360		181.94
		1678									

	Paid	When Paid: Month Day Year	Number of Receipt	March Settlement 1950	June Settlement 1950	Penalty	November Settlement 1950	Penalty	Collections to First Monday in January 1951	Penalty	Delinquent on First Monday in January 1951	Total Delinquent Tax and Penalty	Remarks
				$ cts.	$ cts.	$ cts.	$ cts.	$ cts.	$ cts.	$ cts.	$ cts.	$ cts.	
1													
2													
3													
4													
5													
6	PAID IN FULL	MAY 22 1950	6721		13.16								
7	2nd Half Paid	OCT 17 1950	6892										
	1st Half Paid	MAY 31 1950	6740		9.00		9.00						
8													
9													
10	PAID IN FULL	SEP 2 1950	12086				23.00	.98					
11	PAID IN FULL	APR 12 1950	4649		12.96								
12	PAID IN FULL	OCT 4 1950	12793										
	Part Paid	MAY 19 1950	6771		21.00		29.92		Def (W) # 95522	7-21-50	17.28	17.28	Abated
13													
14	PAID IN FULL	MAY 5 1950	5282		4.20								
15													
16													
17	Paid on	MAY 22 1950	6721		4.97								Paid on 1st half
	Balance Paid	OCT 7 1950	12534				14.89	.45					
18	PAID IN FULL	MAY 22 1950	6726		13.60								
19													
20	1st Half Paid	MAY 9 1950	5435		17.67						17.67	17.44	
					96.56		67.71						

Assessment Roll and Tax List of Real Property in the Town of Crooked Lake, Cass County, Minnesota, for Taxes for the Year 1949.

FORM 5C—MILLS-BATES COMPANY, MINNEAPOLIS

In whose name assessed	To whom transferred	Description of property: Subdivision	Sec. or Lot	Town or Block	Rng.	Number of Acres of Land: Acres	100ths	No. School District	Indicate Homestead Tax or No	Indicate Agricultural Tax or No	True and Full Valuations: Land Exclusive of Structures and Improvements (Dollars)	Buildings and Other Structures (Dollars)	Machinery Permanently Attached to Real Estate (Dollars)	Total True and Full Value (Dollars)	Assessed Valuations: Rural: Homestead Up to $4,000 20% (Dollars)	Rural: Over $4,000 and Non-Homestead 33⅓% (Dollars)	All Other: Homestead Up to $4,000 25% (Dollars)	All Other: Over $4,000 and Non-Homestead 40% (Dollars)	Machinery Permanently Attached to Real Estate 33⅓% (Dollars)	Total Assessed Value (Dollars)	Total Assessed Value Equalized by the Board of Review (Dollars)	Final Equalized Value (Dollars)
~~Ray K.~~		1 ~~NE¼ of NE¼ Platted~~	23	139	26			Tow														
		2 NW¼ of NE¼																				
		3 NE¼ of NW¼																				
~~N~~		4 ~~SE¼ of NE¼ Platted~~																				
		5																				
Ray K. + Alice E. Schimmel		6 Lot 1				26.34					63				1.28		28				1.31	
Clyde Raven		7 NW¼ of NW¼				40					21.88				1.80						1.80	
State of Minnesota		8 Lot 7																				
		9 SE¼ of NW¼																				
~~Leroy Rogers~~																						
Allen + ~~Ruby Sommer~~		10 Part of Lot 6				7.50					110				22.50		50				23.00	
Larry York		11 Part of Lot 6				13.15					62				12.68		28				12.96	
Peter C. + Selma O. Thompson		12 Part of Lot 6				2.70					~~1.170~~ 700	Abate. #4792			~~24.54~~ 14.70		~~92~~ 52				~~24.54~~ 14.52	
		13																				
Victor K. + Edna O. Johnson		14 Part of Lot 6				2.00					20				4.10		10				4.20	
		15																				
~~N~~ State of Minnesota		16 NW¼ of SE¼																				
~~G. George B. Leonard~~	A. C. Bacon Company	17 Lot 3				48.06					95				19.42		44				19.86	
Leopold + Bertha Molin		18 Part of Lot 6				1.93					65				13.30		30				13.60	
~~G.~~ State of Minnesota		19 SE¼ of SE¼																				
John Frederick Jenson		20 Part of Lot 6				11.30					169				34.56		78				35.34	
						153.30									178.34		360				181.94	



	Sold for taxes	Valuations by school districts as equalized by department of taxation: District No. 2 Rate 34.51 Mills (Dollars)	District No. ..... Rate ..... Mills (Dollars)	District No. ..... Rate ..... Mills (Dollars)	District No. ..... Rate ..... Mills (Dollars)	District No. ..... Rate ..... Mills (Dollars)	District No. ..... Rate ..... Mills (Dollars)	Tax including State Homestead ..... Mills ($ cts.)	State Tax on Non-Homestead 4.58 Mills ($ cts.)	Special taxes ($ cts.)	Total taxes ($ cts.)	Paid	When paid: Month Day Year	Number of Receipt	March Settlement 1950 ($ cts.)	June Settlement 1950 ($ cts.)	Penalty ($ cts.)	November Settlement 1950 ($ cts.)	Penalty ($ cts.)	Collections to First Monday in January 1951 ($ cts.)	Penalty ($ cts.)	Delinquent on First Monday in January 1951 ($ cts.)	Total Delinquent Tax and Penalty ($ cts.)	Remarks
1																								
2																								
3																								
4																								
5																								
6		63						1.28	28		1.31	PAID IN FULL	MAY 2 2 1950	6727		1.31								
7		21.88						1.80			1.80	2nd Half Paid / 1st Half Paid	OCT 17 1950 / MAY 3 1 1950	7495 / 6745		9.00		9.00						
8																								
9																								
10	SOLD FOR TAXES	110						22.50	50		23.00	PAID IN FULL	SEP 1 1950	12086				23.00	58					
11		62						12.68	28		12.96	PAID IN FULL	APR 1 2 1950	4649										
12		~~1.170~~ 700	Abate. #4792					~~24.54~~ 14.70	~~92~~ 52		~~24.54~~ 14.52	Part Paid / Part Paid	OCT 4 1950 / MAY 1 9 1950	12723 / 6771		21.00		23.52	Def. W. #95522	721-5/17.28	17.28	Abated		
13																								
14		20						4.10	10		4.20	PAID IN FULL	MAY 5 1950	5282		4.20								
15																								
16																								
17	SOLD	95						19.42	44		19.86	Paint Co. / Balance Paid	MAY 2 2 1950 / OCT 7 1950	6720 / 12341		4.97 /		14.89	40					Print. pk. by 1st Nat'l Bk.
18		65						13.30	30		13.60	PAID IN FULL	MAY 2 2 1950	6726		13.60								
19																								
20	SOLD FOR TAXES	169						34.56	78		35.34	1st Half Paid	MAY 1 [illegible]	5435		17.67						17.67	1944	
								178.34	360		181.94					96.56		67.71						

Assessment Roll and Tax List of Real Property in the Town of Crooked Lake, Cass County, Minnesota, for Taxes for the Year 1949.

FORM 5C WILLIS-DAVIS COMPANY, MINNEAPOLIS

	In Whose Name Assessed	To Whom Transferred	Description of Property: Subdivision	Sec. or Lot	Town or Block	Rng.	Number of Acres of Land (Acres)	(100ths)	No. School District	Indicate Homestead by Yes or No	Indicate Agricultural by Yes or No	True and Full Valuations: Land Exclusive of Structures and Improvements (Dollars)	Buildings and Other Structures (Dollars)	Machinery Permanently Attached to Real Estate (Dollars)	Total True and Full Value (Dollars)	Assessed Valuations: Rural: Homestead Up to $4,000 20% (Dollars)	Rural: Over $4,000 and Non-Homestead 33⅓% (Dollars)	All Other: Homestead Up to $4,000 25% (Dollars)	All Other: Over $4,000 and Non-Homestead 40% (Dollars)	Machinery Permanently Attached to Real Estate 33⅓% (Dollars)	Total Assessed Value (Dollars)	Total Assessed Value as Equalized by the Board of Review (Dollars)	Final Equalized Value (Dollars)
1	Walter M. + Alecha D. Eck		N 83' of Lot 4				23.139	26	3.41	Yes	No												
2	A. D. Bogen		S 100' of N 173' of Lot 4						4.10	"	"												
3	Eldon M. + Eleanor Nelson		Bogen when the 66 conveys the S 150' of N 333' of Lot 4 excepts a strip 16 feet wide for Crooked Lake Drive & Rg. Sec. 3, 32.42. S 200' of Lot 4 Nelson Homestead & Rg.						.32	"	"												
4	Erna Rundahl Kohler + Joseph J. Kohler		S 150' of N 333' less S 100' of N 200' of Lot 4						6.12	"	"												
5																							
6	George T. + Ozzie R. Olson		S 150' of N 483' of Lot 4						6.27	No													
7	~~Rudolph + Emma~~ Helen Brenna		S 75' of N 558' of Lot 4						3.21	Yes													
8	" " Anna Helen Brenna		S 75' of N 633' of Lot 4						3.22	"													
9	Lawrence + Laurette Rogers		S 75' of N 708' of Lot 4						3.29	"													
10	Oliver + Effie A. Oswald		S 75' of N 783' of Lot 4						3.31	No													
11	Minnie J. Eck		S 75' of N 858' of Lot 4						3.35	"													
12	A. D. Bogen		S 75' of N 933' of Lot 4						3.38	"													
13	" "		S 75' of N 1008' of Lot 4						3.40	"													
14	William J. + Delia M. Smith		S 100' of N 1108' of Lot 4						4.56	Yes													
15	Nathaniel + Dorothy Goldberg		S 210.6' of Lot 4						9.70	No			600 Lodge added									Abate #1197	
16	Fred L. + Florence M. Cates		Part of S 150' of N 333' of Lot 4																				
17																							
18																							
19																							
20																							
							57.34																

Valuations by School Districts as Equalized by Department of Taxation

	Sold for Taxes	District No. 1 Rate 24.7 Mills	District No. ..... Rate ..... Mills	District No. ..... Rate ..... Mills	District No. ..... Rate ..... Mills	District No. ..... Rate ..... Mills	District No. ..... Rate ..... Mills	Tax including State Homestead ..... Mills ($ cts.)	State Tax on Non-Homestead 4.58 Mills ($ cts.)	Special Taxes ($ cts.)	Total Taxes ($ cts.)	Paid	When Paid (Month Day Year)	Number of Receipt	March Settlement 1950 ($ cts.)	June Settlement 1950 ($ cts.)	Penalty ($ cts.)	November Settlement 1950 ($ cts.)	Penalty ($ cts.)	Collections to First Monday in January 1951 ($ cts.)	Penalty ($ cts.)	Delinquent as First Monday in January 1951 ($ cts.)	Total Delinquent Tax and Penalty ($ cts.)	Remarks
1		97						19.84	44		20.28	PAID IN FULL	MAY 12 1950	6116		20.28								
2		15						3.06	06		3.12	PAID IN FULL	JUL 6 1950	6934				3.12	.05					
3		87						17.80	40		18.20	PAID IN FULL	MAY 31 1950	9449		18.20								
4	Abate #4670	40 67						8.18			8.18	PAID IN FULL	MAY 24 1950	6878		8.18								
5																								
6		22						4.50	10		4.60											4.60	5.06	
7		21 69						14.12			14.12	PAID IN FULL	MAY 11 1950	9332		14.12								
8		21 8						1.64			1.64	PAID IN FULL	MAY 11 1950	9332		1.64								
9		21 160						32.72			32.72	PAID IN FULL	MAY 17 1950	6983		32.72								
10		127						25.98	58		26.56	PAID IN FULL	JAN 12 1950	41	26.56									
11		300						61.36	1.38		62.74	2nd Half Paid / 1st Half Paid	OCT 25 1949 / MAY 31 1950	7657 / 7821		31.37		31.37						
12		15						3.06	06		3.12	PAID IN FULL	MAY 23 1950	7031		3.12								
13		15						3.06	06		3.12	PAID IN FULL	MAY 23 1950			3.12								
14		21 67						13.70			13.70	1st Half Paid	MAY 23 1950	7034		6.85						6.85	7.54	
15		924 924						188.96	4.24		193.20	1st Half Paid	MAY 23 1950	7030		96.60						96.60	106.26	
16																								
17																								
18																								
19																								
20																								
		11 344 / 24.7 1600 / 1944						397.98	7.32		405.30				26.56	236.80		34.49				108.05		

Assessment Roll and Tax List of Real Property in the Town of Crooked Lake, Cass County, Minnesota, for Taxes for the Year 1949.

Form 50 — Miles Davis Company, Minneapolis

In whose name assessed	To whom transferred	Description of property: Subdivision	Sec. or Lot	Town or Block	Reg.	Number of Acres of Land: Acres	100ths	No. School District	Indefinite Special Tax or Sp.	Indefinite Special Tax or Sp.	True and Full Valuations: Land Exclusive of Structures and Improvements (Dollars)	Buildings and Other Structures (Dollars)	Machinery Permanently Attached to Real Estate (Dollars)	Total True and Full Value (Dollars)	Assessed Valuations: Rural: Homestead Up to $4,000 20%	Rural: Over $4,000 and Non-Homestead 33⅓%	All Other: Homestead Up to $4,000 25%	All Other: Over $4,000 and Non-Homestead 40%	Machinery Permanently Attached to Real Estate 33⅓%	Total Assessed Value (Dollars)	Total Assessed Value as Equalized by the Board of Review (Dollars)	Final Equalized Value (Dollars)
State of Minnesota		1 NE¼ of NE¼	24	139	26			Ten														
William Lemmon	Nancy Peters	2 NW¼ of NE¼				40			Ten												Abate. #4303	
State of Minnesota		3 SW¼ of NE¼																				
State of Minnesota		4 SE¼ of NE¼																				
		5																				
Carl Edberg		6 NE¼ of NW¼				40			Ten												Abate. #4303	
Henry L. Young		7 NW¼ of NW¼				40			"													
Justus J. + Anna Grolnick		8 SW¼ of NW¼				40			"													
Frank Wm. Young		9 SE¼ of NW¼																				
		10																				
Ralph Olds		11 NE¼ of SW¼				40			"													
State of Minnesota		12 NW¼ of SW¼																				
Edward E. + Della Schermacher		13 SW¼ of SW¼				40			"													
State of Minnesota		14 SE¼ of SW¼																				
		15																				
N. L. Co.		16 NE¼ of SE¼				40			Ten													
State of Minnesota		17 NW¼ of SE¼																				
		18 Lot 3																				
N. L. Co.		19 Lot 2				23	64		"													
		20																				
						323	64															

	Sold for Taxes	Valuations by School Districts as Equalized by Department of Taxation: District No. 2 Rate 54 Mills	District No. ..... Rate ..... Mills	District No. ..... Rate ..... Mills	District No. ..... Rate ..... Mills	District No. ..... Rate ..... Mills	District No. ..... Rate ..... Mills	Tax including State Homestead ..... Mills	State Tax on Non-Homestead 68 Mills	Special Taxes	Total Taxes	Paid	When Paid: Month Day Year	Number of Receipt	March Settlement 1949	June Settlement 1949	Penalty	November Settlement 1950	Penalty	Collections to First Monday in January 1951	Penalty	Delinquent on First Monday in January 1951	Total Delinquent Tax and Penalty	Remarks
		Dollars	Dollars	Dollars	Dollars	Dollars	Dollars	$ cts.	$ cts.	$ cts.	$ cts.				$ cts.	$ cts.	$ cts.	$ cts.	$ cts.	$ cts.	$ cts.	$ cts.	$ cts.	
1																								
2		H 73 ~~122~~						1497 ~~2462~~	~~65~~		1497 ~~2562~~	PAID IN FULL	APR 21 1950	4886		✓1497								10.60 Abated
3																								
4																								
5																								
6		H 54 ~~97~~						1206 ~~1797~~	~~44~~		1206 ~~2222~~	PAID IN FULL	APR 21 1950	4886		✓1206								8.22 Abated
7		60						1221	28		1256	PAID IN FULL	MAY 31 1950	9470		✓1256								
8	Abate #4059	H 37 ~~55~~						756			756	PAID IN FULL	MAY 31 1950	9453		✓756								
9																								
10																								
11	PAID FOR TAXES	57						1166	26		1192											1192		
12																								
13		65						1330	30		1360	PAID IN FULL	MAY 25 1950	6138		1360✓								
14																								
15																								
16		60						1228	28		1256	PAID IN FULL	MAY 31 1950	9447		1256✓								
17																								
18																								
19		53						1084	24		1108	PAID IN FULL	MAY 31 1950	9447		1108✓								
20																								
	H 37 DH 514 551							11272	236		11508					8434						1192		18.82

Assessment Roll and Tax List of Real Property in the Town of Crooked Lake, Cass County, Minnesota, for Taxes for the Year 1949.

FORM 5C WILLIS-EVANS COMPANY, MINNEAPOLIS

In whose name assessed	To whom transferred	Description of property: Subdivision	Sec. or Lot	Town or Block	Rng.	Number of Acres of Land: Acres	Mills	No. School District	Indicate Homestead Tax as Ha	Indicate Agricultural Tax as Ag	True and Full Valuations: Land Exclusive of Structures and Improvements (Dollars)	Buildings and Other Structures (Dollars)	Machinery Permanently Attached to Real Estate (Dollars)	Total True and Full Value (Dollars)	Assessed Valuations: Rural: Homestead Up to $4,000 20% (Dollars)	Rural: Over $4,000 and Non-Homestead 33⅓% (Dollars)	All Other: Homestead Up to $4,000 25% (Dollars)	All Other: Over $4,000 and Non-Homestead 40% (Dollars)	All Other: Machinery Permanently Attached to Real Estate 33⅓% (Dollars)	Total Assessed Value	Total Assessed Value as Equalized by the Board of Review (Dollars)	Final Equalized Value (Dollars)	Sold for Taxes (Dollars)	Valuations by School Districts as Equalized by Department of Taxation: District No. 6 Rate 64.4 Mills (Dollars)	District No. ..... Rate ..... Mills (Dollars)	District No. ..... Rate ..... Mills (Dollars)	District No. ..... Rate ..... Mills (Dollars)	District No. ..... Rate ..... Mills (Dollars)	Tax including State Homestead ..... Mills ($ cts.)	State Tax on Non-Homestead 1.84 Mills ($ cts.)	Special Taxes ($ cts.)	Total Taxes ($ cts.)		Paid	When Paid: Month Day Year	Number of Receipt	March Settlement 1950 ($ cts.)	June Settlement 1950 ($ cts.)	Penalty ($ cts.)	November Settlement 1950 ($ cts.)	Penalty ($ cts.)	Collections to First Monday in January 1951 ($ cts.)	Penalty ($ cts.)	Delinquent on First Monday in January 1951 ($ cts.)	Total Delinquent Tax and Penalty ($ cts.)	Remarks
aaa		1 NE¼ of NE¼	35	139	26			Con.																																					
aaa		2 NW¼ of NE¼																																											
aaa		3 SW¼ of NE¼																																											
aaa	Anton R. & Esther J. Anderson	4 SE¼ of NE¼					40		No															57						1166	26		1192	4	PAID IN FULL	APR 1 1950	4620		1192							
		5																																5											
aaa		6 NE¼ of NW¼																																6											
aaa		7 NW¼ of NW¼																																7											
aaa		8 SW¼ of NW¼																																8											
aaa		9 SE¼ of NW¼																																9											
		10																																10											
aaa		11 NE¼ of SW¼																																11											
aaa		12 NW¼ of SW¼																																12											
aaa		13 SW¼ of SW¼																																13											
aaa		14 SE¼ of SW¼																																14											
		15																																15											
aaa	Anton R. & Esther J. Anderson	16 NE¼ of SE¼					40		No															60						1221	21		1256	16	PAID IN FULL	APR 1 1950	4620		1256							
		17 NW¼ of SE¼																																17											
	Rosalie V. Taylor	18 SW¼ of SE¼					40		"															63						1288	21		1316	18									1316		
	" "	19 SE¼ of SE¼					40		"															53						1084	24		1108	19									1108		
		20																																20					2448				2424		
							160 —																	DH 233						4766	16		4872												

Assessment Roll and Tax List of Real Property in the Darrow of Crooked Lake,

FORM 5C MILLER-DAVIS COMPANY, MINNEAPOLIS

	In Whose Name Assessed	To Whom Transferred	Description of Property: Subdivision	Sec. or Lot	Town or Block	Rg.	Number of Acres of Land (Acres / Mills)	No. School District	Indicate Residential Tax by Yes	Indicate Agricultural Tax by Yes	True and Full Valuations: Land Exclusive of Structures and Improvements (Dollars)	Buildings and Other Structures (Dollars)	Machinery Permanently Attached to Real Estate (Dollars)	Total True and Full Value (Dollars)	Assessed Valuations, Rural: Homestead Up to $4,000 20% (Dollars)	Rural: Over $4,000 and Non-Homestead 33⅓% (Dollars)	All Other: Homestead Up to $4,000 25% (Dollars)	All Other: Over $4,000 and Non-Homestead 40% (Dollars)	All Other: Machinery Permanently Attached to Real Estate 33⅓% (Dollars)	Total Assessed Value (Dollars)	Total Assessed Value as Equalized by the Board of Review (Dollars)	Final Equalized Value (Dollars)	Remarks
1	John D. + Adeline Young		NE¼ of NE¼	26	139	26	40		Yes	No													
2	Tom D. + Pearl L. Stiles		NW¼ of NE¼				40																
3	" "		Lot 4				35.51																
4	Raymond L. + Emma B. Adams		465.2' x 166.7' x 400.2' x 301' plot 5				1		Yes														Abate # 4118
5		Abbie J. Moore																					
6	~~Adam Jensen~~	~~Ruth L. Luscher~~	E ac. of Lot 7 (Out Lot B, Hom. Plat)				33		No		Not of Luscher's Bay												
7	John B. Dougette + Emma Dougette Hughes		N. 250' of Lot 1				7		"														
8	Floyd C. + Helma M. Simmons		Lot 1 less N. 250'				9.4		Yes														
9	Oscar A. + O. Helen Stephen		143' on road x 140' x 58' x 140' of Lot 7 (Hom. Plat)				31		No		✓	Luscher's Bay											
10	~~Dwight Lyons~~	~~Ruth L. Luscher~~	105 ac. of Lot 7 (Out Lot C Hom. Plat)				~~50~~		Yes			✓	✓										
11	~~Ralph E. + Ellen~~	~~D. Morgan~~	1.15 ac. of Lots 6 + 7 + 3.5 ac. of Lot 7				7.15		"			✓	✓										Abate # 4176
			9.5 ac. of Lot 7 + 5 ac. of Lot 6 less																				
12	Edith E. Luscher		1.15 ac. less 3.4 ac. + less 2 ac. + 1 bay				3.99		"			✓	✓										
13	Lionel A. Luscher	(Part Hom. Plat)	3.4 ac. of Lot 7				3.40		No			✓	✓										
14	Melvin L. + Margaret M. O'Brien		Lot 6 N. of creek				30.52		Yes														
15			Lot 7 less 1.18 ac. + 9.5 ac. + less 1 ac. + less 1 ac. + less 6 ac. + less 4 ac. + less 400.1' x 51.1' x 300.35' + less 9 ac. + less 2 ac.				11.67																
16	Edith E. Luscher						4.95		"			✓	✓										
17			NW¼ of SE¼																				
18	Oscar A. + C. Helen Stephen		116.2' x 237.4' x 235.7' x 30.2' of Lot 7				2.50		"			✓	✓										
19	Henry A. + Blanche L. Brown		A Δ 400.1' x 51.5' x 300.35' of Lot 7				3.2		"			✓	✓										
20																							

	Sold for Taxes	District No. 2 Rate ..... Mills	District No. 2 Rate ..... Mills	District No. 2 Rate ..... Mills	District No. ..... Rate ..... Mills	District No. ..... Rate ..... Mills	District No. ..... Rate ..... Mills	Tax including State Homestead ..... Mills	State Tax on Non-Homestead 4.5 Mills	Special Taxes	Total Taxes	Paid	When Paid (Month Day Year)	Number of Receipt	March Settlement 1950	June Settlement 1950	Penalty	November Settlement 1950	Penalty	Collections to First Monday in January 1951	Penalty	Delinquent on First Monday in January 1951	Total Delinquent Tax and Penalty	Remarks
		Dollars	Dollars	Dollars	Dollars	Dollars	Dollars	$ cts.	$ cts.	$ cts.	$ cts.				$ cts.	$ cts.	$ cts.	$ cts.	$ cts.	$ cts.	$ cts.	$ cts.	$ cts.	
1		63						12.88	2.84		13.16	2nd Half Paid 1st Half Paid	OCT 11 1950 MAY 31 1950	12935 11037		6.58		6.58				13.80	15.18	
2	SOLD FOR TAXES	66						13.56	3.04		13.80											19.44	21.38	
3	SOLD FOR TAXES	93						17.42	2.02		19.44	2nd Half Paid	OCT 11 1950	12636										
4			21 465 21 580 21 250					138.30	1.14		139.44	1st Half Paid	MAY 31 1950	11707		67.72		67.72						
5																								
6			10					2.20	.04		2.24	PAID IN FULL	FEB 14 1950	1845	2.24									
7		72						14.72	.32		15.04	PAID IN FULL	MAY 17 1950	12147		15.04								
8			21 296 67					39.78	.90		39.99	2nd Half Paid 1st Half Paid	NOV 8 1950 MAY 15 1950	13162 12285		39.99		39.99						
9			12					2.64	.06		2.70	PAID IN FULL	MAY 5 1950	12285		2.70								
10			21 38					8.34			8.34	PAID IN FULL	APR 21 1950	4882		8.34								
11			~~21 65~~ ~~21 [illegible]~~					14.26			14.26	PAID IN FULL	MAY 31 1950	11946		14.26								
12			21 460 NW 100					122.72	.46		123.38	PAID IN FULL	FEB 14 1950	1846	123.38									
13			37					8.12	.16		8.28	PAID IN FULL	APR 6 1950	3980		8.28								
14			21 183 NW 193					82.54	.88		83.42	PAID IN FULL	JUL 5 1950	13130				83.42	1.25					
15																								
16			21 50					10.32			10.32	PAID IN FULL	FEB 14 1950	1846	10.32									
17																								
18			21 306					67.18			67.18	PAID IN FULL	MAY 5 1950	12285		67.18								
19			21 225					49.38			49.38	PAID IN FULL	APR 4 1950	3910		49.38								
20																								
			2000 664 2664					A 60.12 NW 585.18	.32 3.04		61.44 588.22				125.94	0.21 63 285.98 381.47		199.21				3.24		

Assessment Roll and Tax List of Real Property in the Lawrence of Crooked Lake, Cass County, Minnesota, for Taxes for the Year 1949.

	In Whose Name Assessed	To Whom Transferred	Description of Property: Subdivision	Sec. or Lot	Town or Block	Rng.	Number of Acres of Land: Acres	100ths	No. School District	Indicate Homestead by Yes or No	Indicate Agricultural by Yes or No	True and Full Valuations: Land Exclusive of Structures and Improvements (Dollars)	Buildings and Other Structures (Dollars)	Machinery Permanently Attached to Real Estate (Dollars)	Total True and Full Value (Dollars)	Assessed Valuations: Rural: Homestead Up to $4,000 20% (Dollars)	Rural: Over $4,000 and Non-Homestead 33⅓% (Dollars)	All Other: Homestead Up to $4,000 25% (Dollars)	All Other: Over $4,000 and Non-Homestead 40% (Dollars)	Machinery Permanently Attached to Real Estate 33⅓% (Dollars)	Total Assessed Value (Dollars)	Total Assessed Value as Equalized by the Board of Review (Dollars)	Final Equalized Value (Dollars)
1	~~Edith F. Luscher~~		Lot 1																				
2	~~Henry & Mary Dailey~~ (Est. & Heirs)		Sec of Lot 7 Mag Creek	26	139	26	50		Am.	No			Luscher's Bay										
3	~~Henry & Mary Dailey~~ (Est. & Heirs)		3																				
4	~~Eugene L. & Viola L. O'Brien~~	~~Joseph F. & Viola O'Brien~~	.56 acs of Lot 7 (Est. of F.)				56		Yes													Abate. $ 40.15	
5																							
6	~~Eleanor A. & Mary M. Stewart~~ (Cont. to Date)		.6 acs of Lot 7 on E.T.V. Block 4				60																
7	~~Margaret B. Johnson~~		.6 acs of Lot 7				60		Yes														
8	~~Alvin A. & Alice Andersdotter~~		3 acs of Lot 7				3		No														
9	~~Anton & Verena Luscher~~		~~Lot 1 Exemption~~																				
10	~~Edith F. Luscher~~		~~Lot 1 Exemption~~																				
11	J. L. & Bessie C. Houghton		Part of Lot 7 (Est. & Heirs)				29		Yes														
12			NW¼ of SW¼																				
13	George Ames & Alice S. Eddy		76' x 182.8' x 56' x 173.6' of Lot 7 (Est. & Heirs)				26		Yes														
14			SE¼ of SW¼																				
15																							
16	Fred D. & Florence L. Newman		76.9' x 189.9' x 50.15' x 197.9' of Lot 7 (Est. & Heirs)						No														
17																							
18			SW¼ of SE¼																				
19	Anton K. & Esther J. Anderson		1.1 ac of Lot 7 (Est. & Heirs)				1.10																
20	~~Anton & Verena Luscher~~		428' x 124' x 365.2' x 124.3' x 124' of Lot 7 (Est. & Heirs)				2.40																
							7.00																

	Sold for Taxes	Valuations by School Districts as Equalized by Department of Taxation: District No. ..... Rate ..... Mills (Dollars)	District No. ..... Rate ..... Mills (Dollars)	District No. 113 Rate 21.8 Mills (Dollars)	District No. ..... Rate ..... Mills (Dollars)	District No. ..... Rate ..... Mills (Dollars)	District No. ..... Rate ..... Mills (Dollars)	Tax Including State Homestead ..... Mills ($ cts.)	State Tax on Non-Homestead 4.8 Mills ($ cts.)	Special Taxes ($ cts.)	Total Taxes ($ cts.)	Paid	When Paid: Month Day Year	Number of Receipt	March Settlement 1950 ($ cts.)	June Settlement 1950 ($ cts.)	Penalty ($ cts.)	November Settlement 1950 ($ cts.)	Penalty ($ cts.)	Collections to First Monday in January 1951 ($ cts.)	Penalty ($ cts.)	Delinquent on First Monday in January 1951 ($ cts.)	Total Delinquent Tax and Penalty ($ cts.)	Remarks
1				113				24.80	.32		25.32	PAID IN FULL	APR 6 1950	3970		25.32								
2																								
3																								
4				4.90 ~~21.60~~				4.70			4.70	PAID IN FULL	MAY 3 1950	5437		4.70								
5																								
6	PAID FOR TAXES			21.292				64.10			64.10	PAID IN FULL	AUG 7 1950	11853				64.10	1.60					
7				21.390	Abate. $ 3.86			85.60			85.60	PAID IN FULL	APR 27 1950	5258		85.60								
8				93				20.42	.42		20.84	PAID IN FULL	JAN 25 1950	775	20.84									336 Cancelled
9	PAID FOR TAXES			~~.15~~				~~.30~~			~~.30~~	Cancelled for error												
10																								
11				21.34				7.46			7.46	PAID IN FULL	MAY 19 1950	6324		7.46								
12																								
13	PAID FOR TAXES			20				4.31	.10		4.48	PAID IN FULL	MAY 29 1950	7134		4.48								
14																								
15																								
16				13				2.86	.06		2.92	PAID IN FULL	MAY 25 1950	6922		2.92								
17																								
18																								
19				27				5.92	.12		6.04	PAID IN FULL	APR 11 1950	4621		6.04								
20				130				28.54	.60		29.14	PAID IN FULL	APR 11 1950	4621		29.14								3.36
				H 906				219.08	1.88		220.96				20.84	202.66		64.10						
				NH 401																				
				1317																				

Assessment Roll and Tax List of Real Property in the Town of Crooked Lake,

Form 5C. WILLIAM DAVID STARTUP, MINNEAPOLIS.

In Whose Name Assessed	To Whom Transferred	Description of Property: Subdivision	Sec. or Lot	Town or Block	Rng.	Number of Acres of Land (Acres / 100ths)	No. School District	Indicate Homestead Tax or No	Indicate Agricultural Tax or No	True and Full Valuations: Land Exclusive of Structures and Improvements (Dollars)	Buildings and Other Structures (Dollars)	Machinery Permanently Attached to Real Estate (Dollars)	Total True and Full Value (Dollars)	Assessed Valuations: Rural: Homestead Up to $4,000 20% (Dollars)	Rural: Over $4,000 and Non-Homestead 33⅓% (Dollars)	All Other: Homestead Up to $4,000 25% (Dollars)	All Other: Over $4,000 and Non-Homestead 40% (Dollars)	All Other: Machinery Permanently Attached to Real Estate 33⅓% (Dollars)	Total Assessed Value (Dollars)	Total Assessed Value as Equalized by the Board of Review (Dollars)	Final Equalized Value (Dollars)
Floyd C. ~~Thompson Margaret~~ Simmons		1 NE¼ of NE¼	27	139	26	40	2	No													
State of Minnesota		2 NW¼ of NE¼																			
N. D. Nelson, O. A. Olson + C. A. Appleton		3 SW¼ of NE¼				40		"													
Chas. R. + Marie Boenzinger		4 That part of Lot 3 lying N of the plat "Le Sparrow" + E of Wy line S.S. see sheet 100				2.80		"													
		5																			
State of Minnesota		6 NE¼ of NW¼																			
State of Minnesota		7 NW¼ of NW¼																			
State of Minnesota		8 SW¼ of NW¼																			
Clover Land Co.		9 SE¼ of NW¼				40		"													
		10																			
" "		11 NE¼ of SW¼				40		"													
State of Minnesota		12 NW¼ of SW¼																			
State of Minnesota		13 SW¼ of SW¼																			
State of Minnesota		14 SE¼ of SW¼																			
		15																			
		16 NE¼ of SE¼																			
Lamont D. Nelson		17 NW¼ of SE¼				40		No													
" "		18 SW¼ of SE¼ lies S of 200' platted Roosevelt Street				40		"													
		19 SE¼ of SE¼																			
		20																			
						343.80															

Cass County, Minnesota, for Taxes for the Year 1949.

	Sold for Taxes	Valuations by School Districts as Equalized by Department of Taxation: District No. 2, Rate 54.1 Mills	District No. 153, Rate 51.1 Mills	District No. ..., Rate ... Mills	District No. ..., Rate ... Mills	District No. ..., Rate ... Mills	Tax including State Homestead ... Mills	State Tax on Non-Homestead 4.5 Mills	Special Taxes	Total Taxes	Paid	When Paid (Month Day Year)	Number of Receipt	March Settlement 1950	June Settlement 1950	Penalty	November Settlement 1950	Penalty	Collections to First Monday in January 1951	Penalty	Delinquent on First Monday in January 1951	Total Delinquent Tax and Penalty	Remarks
		Dollars	Dollars	Dollars	Dollars	Dollars	$ cts.	$ cts.	$ cts.	$ cts.				$ cts.	$ cts.	$ cts.	$ cts.	$ cts.	$ cts.	$ cts.	$ cts.	$ cts.	
1		70					14.92	.32		14.64	PAID IN FULL	MAR 25 1950	8855		14.64								
2																							
3		53					10.84	.24		11.08	PAID IN FULL	MAY 24 1950	6883		11.08								
4				153			33.51	.70		34.21	PAID IN FULL	MAY 25 1950	7672		34.21								
5																							
6																							
7																							
8																							
9	SOLD FOR TAXES	60					12.28	.28		12.56											12.56	1.32	
10																							
11	SOLD FOR TAXES	58					11.86	.26		12.12											12.12	1.32	
12																							
13																							
14																							
15																							
16																							
17		65					13.30	.30		13.60	PAID IN FULL	MAY 31 1950	9447		13.60								
18		60					12.28	.28		12.56	PAID IN FULL	MAY 31 1950	9447		12.56								
19																							
20															G 51.95								
		2 N 366		153			2 74.88 N 33.51	1.68 N .70		76.56 N 34.21					2 N 34.68						24.68		
															86.16								

Form 5C

Line	In Whose Name Assessed	To Whom Transferred	Subdivision	Sec. or Lot	Town or Block	Rng.	Acres	100ths	No. School District	Homestead Yes or No	Agricultural Yes or No	Land (Dollars)	Buildings (Dollars)	Machinery (Dollars)	Total True and Full Value (Dollars)	Rural Homestead Up to $4,000 20%	Rural Over $4,000 and Non-Homestead 33⅓%	All Other Homestead Up to $4,000 25%	All Other Over $4,000 and Non-Homestead 40%	Machinery 33⅓%	Total Assessed Value	Total Assessed Value as Equalized by the Board of Review	Final Equalized Value
1	Wilson + Olson ⅔ Int. + O.D. Fuller ⅓ Int.		N. 440' of Lot 2	27	139	26	12	32	Un.	No													
2	Archer C. Johnson		8 ac. of Lot 3 less sold				8			Yes													
3	Paul + Abigel Pederson	Outing Minn (address for 1950 tax)	100' of that part of Lot 3 lying N. of plat of The Narrows + E. of Hy. less 3.5 acs.				1			No													
4	Chas. + Pearl E. Haase		3.5 acs. of Lot 3				3	50		Yes													
5	Ernest F. + Lena C. Meinke		That part of Lot 3 lying N. of plat of The Narrows + W. of Hy. less Steele + N. Meacham tracts				4	50		No													
6			NE¼ of NW¼																				
7			NW¼ of NW¼																				
8	Anna Block		Lot 1 N. of road				1			Yes													
9	Ethel Steele		About 1 ac. of Lot 3				1			No													
10	Norman Meacham		About 1 ac. of Lot 3				1			"													
11	Vernon + Adeline E. Georgia		Lot 1 S. of road					14		"													
12																							
13																							
14																							
15																							
16																							
17																							
18																							
19																							
20																							

Line	Sold for Taxes	District No. Un. Rate 204.51 Mills (a) (Dollars)	District No. Rate Mills (Dollars)	District No. Un. Rate 219.51 Mills (na) (Dollars)	District (Dollars)	District (Dollars)	District (Dollars)	Tax including State Homestead Mills ($ cts.)	State Tax on Non-Homestead 4.58 Mills ($ cts.)	Special Taxes ($ cts.)	Total Taxes ($ cts.)
1		23						4 70	10		4 80 ✓
2				21 285				62 56			62 56 ✓
3				153				33 58	70		34 28 ✓
4				21 73				16 02			16 02 ✓
5				27				5 92	12		6 04 ✓
6											
7											
8	SOLD FOR TAXES			21 405				88 90			88 90
9		15						3 06	06		3 12 ✓
10		15						3 06	06		3 12 ✓
11				8				1 76	04 ✓		1 80 ✓
12											
13											
14											
15											
16											
17											
18											
19											
20	H NH	— 53		763 188 951				a 10 82 na 208 74	22 86		11 04 209 60

Line	Paid	When Paid (Month Day Year)	Number of Receipt	March Settlement 1950 ($ cts.)	June Settlement 1950 ($ cts.)	Penalty ($ cts.)	November Settlement 1950 ($ cts.)	Penalty ($ cts.)	Collections to First Monday in January 1951 ($ cts.)	Penalty ($ cts.)	Delinquent on First Monday in January 1951 ($ cts.)	Total Delinquent Tax and Penalty ($ cts.)	Remarks
1	PAID IN FULL	MAY 24 1950	6883		4 80 ✓								
2	2nd Half Paid 1st Half Paid	OCT 27 1950 MAY 31 1950	13423 9437		31 28 ✓		31 28 ✓						
3	PAID IN FULL	MAY 15 1950	6268		34 28 ✓								
4	PAID IN FULL	APR 10 1950	3996		16 02 ✓								
5	1st Half Paid	MAY 25 1950	7109		3 02 ✓						3 02 J	3 32	Abatement pending
6													
7													
8											88 90		
9	1st Half Paid	MAY 25 1950	7108		1 56 ✓						1 56 J	1 72	Abatement pending
10	1st Half Paid	MAY 25 1950	7108		1 56 ✓						1 56 J	1 72	
11	PAID IN FULL	FEB 15 1950	1940	1 80									
12													
13													
14													
15													
16													
17													
18													
19													
20				1 80	na 84 60 a 7 92 92 52		31 28				95 04		

The Narrows | Auditor's Plat of Lake ... Washburn Outlots | Wingdale Prcs. Roosevelt Trails | Iowana Heights

Assessment Roll and Tax List of Real Property in the Town of Crooked Lake,

Form 5C. Miller-Davis Company, Duluth

	In Whose Name Assessed	To Whom Transferred	Description of Property: Subdivision	Sec. or Lot	Town or Block	Rng.	Number of Acres of Land: Acres	Hdths	No. School District	Indicate Homestead Yes or No	Indicate Agricultural Yes or No	True and Full Valuations: Land Exclusive of Structures and Improvements (Dollars)	Buildings and Other Structures (Dollars)	Machinery Permanently Attached to Real Estate (Dollars)	Total True and Full Value (Dollars)	Assessed Valuations: Rural: Homestead Up to $4,000 20% (Dollars)	Rural: Over $4,000 and Non-Homestead 33⅓% (Dollars)	All Other: Homestead Up to $4,000 25% (Dollars)	All Other: Over $4,000 and Non-Homestead 40% (Dollars)	Machinery Permanently Attached to Real Estate 33⅓% (Dollars)	Total Assessed Value (Dollars)	Total Assessed Value as Equalized by the Board of Review (Dollars)	Final Equalized Value (Dollars)
1	State of Minnesota		NE¼ of NE¼	28	139	26																	
2	State of Minnesota		NW¼ of NE¼																				
3	State of Minnesota		SW¼ of NE¼																				
4	State of Minnesota		SE¼ of NE¼																				
5																							
6	State of Minnesota		NE¼ of NW¼																				
7	State of Minnesota		NW¼ of NW¼																				
8	State of Minnesota		SW¼ of NW¼																				
9	State of Minnesota		SE¼ of NW¼																				
10																							
11	State of Minnesota		NE¼ of SW¼																				
12	State of Minnesota		NW¼ of SW¼																				
13	State of Minnesota		SW¼ of SW¼																				
14	State of Minnesota		SE¼ of SW¼																				
15																							
16	State of Minnesota		NE¼ of SE¼																				
17	State of Minnesota		NW¼ of SE¼																				
18	State of Minnesota		SW¼ of SE¼																				
19	State of Minnesota		SE¼ of SE¼																				
20																							

	Sold for Taxes	Valuations by School Districts as Equalized by Department of Taxation: District No. ..... Rate ..... Mills (Dollars)	District No. ..... Rate ..... Mills (Dollars)	District No. ..... Rate ..... Mills (Dollars)	District No. ..... Rate ..... Mills (Dollars)	District No. ..... Rate ..... Mills (Dollars)	District No. ..... Rate ..... Mills (Dollars)	Tax Including State Homestead ..... Mills ($ cts.)	State Tax on Non-Homestead ..... Mills ($ cts.)	Special Taxes ($ cts.)	Total Taxes ($ cts.)		Paid	When Paid: Month Day Year	Number of Receipt	March Settlement 1950 ($ cts.)	June Settlement 1950 ($ cts.)	Penalty ($ cts.)	November Settlement 1950 ($ cts.)	Penalty ($ cts.)	Collections to First Monday in January 1951 ($ cts.)	Penalty ($ cts.)	Delinquent on First Monday in January 1951 ($ cts.)	Total Delinquent Tax and Penalty ($ cts.)	Remarks
1												1													
2												2													
3												3													
4												4													
5												5													
6												6													
7												7													
8												8													
9												9													
10												10													
11												11													
12												12													
13												13													
14												14													
15												15													
16												16													
17												17													
18												18													
19												19													
20												20													

Assessment Roll and Tax List of Real Property in the Town of Crooked Lake, Cass County, Minnesota, for Taxes for the Year 1949.

FORM 50 - MILLER DATA COMPANY, BEMIDJI, MN

	IN WHOSE NAME ASSESSED	TO WHOM TRANSFERRED	DESCRIPTION OF PROPERTY: SUBDIVISION	Sec. or Lot	Town or Block	Rng.	Number of Acres of Land: Acres	Tenths	No. School District	Indicate Homestead Yes or No	Indicate Agricultural Yes or No	TRUE AND FULL VALUATIONS: LAND Exclusive of Structures and Improvements (Dollars)	BUILDINGS and Other Structures (Dollars)	MACHINERY Permanently Attached to Real Estate (Dollars)	TOTAL True and Full Value (Dollars)	ASSESSED VALUATIONS: RURAL: Homestead Up to $4,000 20% (Dollars)	RURAL: Over $4,000 and Non-Homestead 33⅓% (Dollars)	ALL OTHER: Homestead Up to $4,000 25% (Dollars)	ALL OTHER: Over $4,000 and Non-Homestead 40% (Dollars)	MACHINERY Permanently Attached to Real Estate 33⅓% (Dollars)	TOTAL ASSESSED VALUE (Dollars)	Total Assessed Value as Equalized by the Board of Review (Dollars)	FINAL EQUALIZED VALUE (Dollars)
1	State of Minnesota		NE¼ of NE¼	29	139	26			Ten														
2	State of Minnesota		NW¼ of NE¼																				
3	State of Minnesota		SW¼ of NE¼																				
4	State of Minnesota		SE¼ of NE¼																				
5																							
6	State of Minnesota		NE¼ of NW¼																				
7	Monster Improvement Co.		NW¼ of NW¼				40		Ten														
8	State of Minnesota		SW¼ of NW¼																				
9	State of Minnesota		SE¼ of NW¼																				
10																							
11	State of Minnesota		NE¼ of SW¼																				
12	State of Minnesota		NW¼ of SW¼																				
13	State of Minnesota		SW¼ of SW¼																				
14	State of Minnesota		SE¼ of SW¼																				
15																							
16	State of Minnesota		NE¼ of SE¼																				
17	State of Minnesota		NW¼ of SE¼																				
18	State of Minnesota		SW¼ of SE¼																				
19	State of Minnesota		SE¼ of SE¼																				
20																							
							40																

	SOLD FOR TAXES	VALUATIONS BY SCHOOL DISTRICTS AS EQUALIZED BY DEPARTMENT OF TAXATION: District No. 1 Rate 41 Mills (Dollars)	District No. ..... Rate ..... Mills (Dollars)	District No. ..... Rate ..... Mills (Dollars)	District No. ..... Rate ..... Mills (Dollars)	District No. ..... Rate ..... Mills (Dollars)	District No. ..... Rate ..... Mills (Dollars)	Tax including State Homestead ..... Mills ($ cts.)	State Tax on Non-Homestead 4.5 Mills ($ cts.)	SPECIAL TAXES ($ cts.)	TOTAL TAXES ($ cts.)	PAID	WHEN PAID: Month Day Year	Number of Receipt	March Settlement 1950 ($ cts.)	June Settlement 1950 ($ cts.)	Penalty ($ cts.)	November Settlement 1950 ($ cts.)	Penalty ($ cts.)	Collections to First Monday in January 1951 ($ cts.)	Penalty ($ cts.)	Delinquent on First Monday in January 1951 ($ cts.)	Total Delinquent Tax and Penalty ($ cts.)	REMARKS
1																							
2																							
3																							
4																							
5																							
6																							
7		60						12 28	28		12 56	2nd Half Paid OCT 31 1950 1st Half Paid MAY 31 1950		4675 9755		628		628					
8																							
9																							
10																							
11																							
12																							
13																							
14																							
15																							
16																							
17																							
18																							
19																							
20																							
	74	60						12 28	28		12 56					628		628					

Assessment Roll and Tax List of Real Property in the Town of Crooked Lake, Cass County, Minnesota, for Taxes for the Year 1949.

FORM 50 MILLER-DAVIS COMPANY, MINNEAPOLIS

In Whose Name Assessed	To Whom Transferred	Description of Property: Subdivision	Sec. or Lot	Town or Block	Rng.	Number of Acres of Land: Acres	Hundredths	No. School District	Indicate Homestead or No	Indicate Agricultural or No	True and Full Valuations: Land Exclusive of Structures and Improvements (Dollars)	Buildings and Other Structures (Dollars)	Machinery Permanently Attached to Real Estate (Dollars)	Total True and Full Value (Dollars)	Assessed Valuations — Rural: Homestead Up to $4,000 20% (Dollars)	Rural: Over $4,000 and Non-Homestead 33⅓% (Dollars)	All Other: Homestead Up to $4,000 25% (Dollars)	All Other: Over $4,000 and Non-Homestead 40% (Dollars)	Machinery Permanently Attached to Real Estate 33⅓% (Dollars)	Total Assessed Value (Dollars)	Total Assessed Value as Equalized by the Board of Review (Dollars)	Final Equalized Value (Dollars)
State of Minnesota		1 NE¼ of NE¼	30	134	26			Ten														
State of Minnesota		2 NW¼ of NE¼																				
State of Minnesota		3 SW¼ of NE¼																				
Monte Improvement Co.		4 SE¼ of NE¼				40			Yes													
State of Minnesota		5																				
State of Minnesota		6 NE¼ of NW¼																				
Monte Improvement Co.		7 NW¼ of NW¼				40			"													
" "		8 SW¼ of NW¼				40			"													
State of Minnesota		9 SE¼ of NW¼																				
		10																				
Monte Improvement Co.		11 NE¼ of SW¼				40			Yes													
" "		12 NW¼ of SW¼				40			"													
" "		13 SW¼ of SW¼				40			"													
" "		14 SE¼ of SW¼				40			"													
		15																				
" "		16 NE¼ of SE¼				40			Yes													
" "		17 NW¼ of SE¼				40			"													
" "		18 SW¼ of SE¼				40			"													
" "		19 SE¼ of SE¼				40			"													
		20																				
						1140																

Valuations by School Districts as Equalized by Department of Taxation: District No. 1 Rate 24.4 Mills; District No. ..... Rate ..... Mills; District No. ..... Rate ..... Mills; District No. ..... Rate ..... Mills; District No. ..... Rate ..... Mills (Dollars)

	Sold for Taxes	District No. 1 Rate 24.4 Mills (Dollars)	Tax including State Homestead ...Mills ($ cts.)	State Tax on Non-Homestead 4.5 Mills ($ cts.)	Special Taxes ($ cts.)	Total Taxes ($ cts.)	Paid	When Paid (Month Day Year)	Number of Receipt	March Settlement 1950 ($ cts.)	June Settlement 1950 ($ cts.)	Penalty ($ cts.)	November Settlement 1950 ($ cts.)	Penalty ($ cts.)	Collections to First Monday in January 1951 ($ cts.)	Penalty ($ cts.)	Delinquent as First Monday in January 1951 ($ cts.)	Total Delinquent Tax and Penalty ($ cts.)	Remarks
1																			
2																			
3																			
4		60	1228	28		1256	2nd Half Paid 1st Half Paid	OCT 31 1950 MAY 31 1950	14675 9756		628		628						
5																			
6																			
7		60	1228	28		1256	2nd Half Paid 1st Half Paid	OCT 31 1950 MAY 31 1950	14675 9756		628		628						
8		60	1228	28		1256	2nd Half Paid 1st Half Paid	OCT 31 1950 MAY 31 1950	14675 9756		628		628						
9																			
10																			
11		60	1228	28		1256	2nd Half Paid 1st Half Paid	OCT 31 1950 MAY 31 1950	14675		628		628						
12		60	1228	28		1256	2nd Half Paid 1st Half Paid	OCT 31 1950 MAY 31 1950	9756		628		628						
13		60	1228	28		1256	2nd Half Paid 1st Half Paid	OCT 31 1950 MAY 31 1950			628		628						
14		60	1228	28		1256	2nd Half Paid 1st Half Paid	OCT 31 1950 MAY 31 1950	14675		628		628						
15																			
16		60	1228	28		1256	2nd Half Paid 1st Half Paid	OCT 31 1950 MAY 31 1950	14675		628		628						
17		60	1228	28		1256	2nd Half Paid 1st Half Paid	OCT 31 1950 MAY 31 1950	9756		628		628						
18		60	1228	28		1256	2nd Half Paid 1st Half Paid	OCT 31 1950 MAY 31 1950	14675		628		628						
19		60	1228	28		1256	2nd Half Paid 1st Half Paid	OCT 31 1950 MAY 31 1950			628		628						
20																			
34	66		1358	308		1381					6908		6908						

Assessment Roll and Tax List of Real Property in the Town of Crooked Lake, Cass County, Minnesota, for Taxes for the Year 1949.

Form 3C WILLIS-DUFF COMPANY, MINNEAPOLIS

	IN WHOSE NAME ASSESSED	TO WHOM TRANSFERRED	DESCRIPTION OF PROPERTY: SUBDIVISION	Sec. or Lot	Town or Block	Rng.	Number of Acres of Land: Acres	100ths	No. School District	Indicate Homestead Yes or No	Indicate Agricultural Tax or No	TRUE AND FULL VALUATIONS: LAND Exclusive of Structures and Improvements	BUILDINGS and Other Structures	MACHINERY Permanently Attached to Real Estate	TOTAL True and Full Value	ASSESSED VALUATIONS: RURAL: Homestead Up to $4,000 20%	RURAL: Over $4,000 and Non-Homestead 33⅓%	ALL OTHER: Homestead Up to $4,000 25%	ALL OTHER: Over $4,000 and Non-Homestead 40%	MACHINERY Permanently Attached to Real Estate 33⅓%	TOTAL ASSESSED VALUE	Total Assessed Value as Equalized by the Board of Review	FINAL EQUALIZED VALUE
							Acres					Dollars	Dollars	Dollars	Dollars	Dollars	Dollars	Dollars	Dollars	Dollars	Dollars	Dollars	Dollars
1	Monita Improvement Co.		NE¼ of NE¼	31	139	26	40		Un.	No													
2	" "		NW¼ of NE¼				40			"													
3	State of Minnesota		SW¼ of NE¼																				
4	Monita Improvement Co.		SE¼ of NE¼				40			"													
5																							
6	" "		NE¼ of NW¼				40			"													
7	State of Minnesota		NW¼ of NW¼																				
8	State of Minnesota		SW¼ of NW¼																				
9	State of Minnesota		SE¼ of NW¼																				
10																							
11	Frances Thayer Kelley	Ella Keith	Lot 3, less platted				62.93		Ro														
12	" "		Lot 1 "				37.46		"														
13	" "		Lot 2 "				17.88		"														
14																							
15																							
16	" "		NE¼ of SE¼ less platted				40.00		Ro														
17	" "		Lot 4 "				24.28		"														
18																							
19	" "		Lot 5 less platted				38.26		"														
20																							
							400.85																

	SOLD FOR TAXES	VALUATIONS BY SCHOOL DISTRICTS AS EQUALIZED BY DEPARTMENT OF TAXATION: District No. 24 Rate 61 Mills	District No. ..... Rate ..... Mills	District No. ..... Rate ..... Mills	District No. ..... Rate ..... Mills	District No. ..... Rate ..... Mills	District No. ..... Rate ..... Mills	Tax Including State Homestead	State Tax on Non-Homestead .58 Mills	SPECIAL TAXES	TOTAL TAXES	PAID	WHEN PAID (Month Day Year)	Number of Receipt	March Settlement 1950	June Settlement 1950	Penalty	November Settlement 1950	Penalty	Collections to First Monday in January 1951	Penalty	Delinquent on First Monday in January 1951	Penalty	Total Delinquent Tax and Penalty	REMARKS
		Dollars	Dollars	Dollars	Dollars	Dollars	Dollars	$ cts.	$ cts.	$ cts.	$ cts.				$ cts.	$ cts.	$ cts.	$ cts.	$ cts.	$ cts.	$ cts.	$ cts.	$ cts.		
1		6.0						12.28	.28		12.56	2nd Half Paid 1st Half Paid	OCT 31 1950 MAY 31 1950	19676 9756		6.28		6.28							
2		6.0						12.28	.28		12.56	2nd Half Paid 1st Half Paid	OCT 31 1950 MAY 31 1950	19676 9756		6.28		6.28							
3																									
4		6.0						12.28	.28		12.56	2nd Half Paid 1st Half Paid	OCT 31 1950 MAY 31 1950	19676 9756		6.28		6.28							
5																									
6		6.0						12.28	.28		12.56	2nd Half Paid 1st Half Paid	OCT 31 1950 MAY 31 1950	19676 9756		6.28		6.28							
7																									
8																									
9																									
10																									
11		6.0						12.28	.28		12.56	PAID IN FULL	MAY 31 1950												
12		6.0						12.28	.28		12.56	PAID IN FULL	MAY 31 1950	19472		3.76									
13		6.0						12.28	.28		12.56	PAID IN FULL	MAY 31 1950												
14																									
15																									
16		6.0						12.28	.28		12.56	PAID IN FULL	MAY 31 1950												
17		6.0						12.28	.28		13.16	PAID IN FULL	MAY 31 1950	19472		2.572									
18																									
19		6.0						12.28	.28		12.56	PAID IN FULL	MAY 31 1950	19472		1.256									
20																									
	24	60.0						123.40	2.80		126.20					31.01		25.12							

Assessment Roll and Tax List of Real Property in the Town of Crooked Lake, Cass County, Minnesota, for Taxes for the Year 1949.

Form 5C — BELLAIR-DAVIS COMPANY, MINNEAPOLIS

In whose name assessed	To whom transferred	Description of property: Subdivision	Sec. or Lot	Town or Block	Rng.	Number of Acres of Land: Acres	Hdths	No. School District	Indicate Homestead Tax or No	Indicate Agricultural Tax or No	True and Full Valuations: Land (Exclusive of Structures and Improvements)	Buildings and Other Structures	Machinery Permanently Attached to Real Estate	Total True and Full Value	Assessed Valuations: Rural: Homestead Up to $4,000 20%	Rural: Over $4,000 and Non-Homestead 33⅓%	All Other: Homestead Up to $4,000 25%	All Other: Over $4,000 and Non-Homestead 40%	Machinery Permanently Attached to Real Estate 33⅓%	Total Assessed Value	Total Assessed Value as Equalized by the Board of Review	Final Equalized Value
											Dollars	Dollars	Dollars	Dollars	Dollars	Dollars	Dollars	Dollars	Dollars	Dollars	Dollars	Dollars
A. J. Winterrud		1 NE¼ of NE¼	32	139	26	40		2m	Yes													
" "		2 NW¼ of NE¼				40			"													
" "		3 SW¼ of NE¼				40			"													
" "		4 SE¼ of NE¼				40			"													
		5																				
Monte Improvement Co		6 NE¼ of NW¼				40			No													
State of Minnesota		7 NW¼ of NW¼																				
Monte Improvement Co		8 SW¼ of NW¼				40			"													
"		9 SE¼ of NW¼				40			"													
		10																				
State of Minnesota		11 NE¼ of SW¼																				
State of Minnesota		12 NW¼ of SW¼																				
State of Minnesota		13 SW¼ of SW¼																				
		14 SE¼ of SW¼																				
		15																				
A. J. Winterrud		16 NE¼ of SE¼				40			Yes													
" "		17 NW¼ of SE¼				40			"													
" "		18 SW¼ of SE¼				40			"													
" "		19 SE¼ of SE¼				40			"													
		20																				
						440																

Sold for Taxes	Valuations by School Districts as Equalized by Department of Taxation: District No. ..... Rate ..... Mills	District No. ..... Rate ..... Mills	District No. ..... Rate ..... Mills	District No. ..... Rate ..... Mills	District No. ..... Rate ..... Mills	Tax including State Homestead ..... Mills	State Tax on Non-Homestead 4.54 Mills	Special Taxes	Total Taxes	Paid	When Paid: Month Day Year	Number of Receipt	March Settlement 1949	June Settlement 1950	Penalty	November Settlement 1950	Penalty	Collections to First Monday in January 1951	Penalty	Delinquent on First Monday in January 1951	Total Delinquent Tax and Penalty	Remarks
	Dollars	Dollars	Dollars	Dollars	Dollars	$ cts.	$ cts.	$ cts.	$ cts.				$ cts.	$ cts.	$ cts.	$ cts.	$ cts.	$ cts.	$ cts.	$ cts.	$ cts.	
1 SOLD FOR TAXES	21 36					7 36			7 36	1										7 36		
2 SOLD FOR TAXES	21 36					7 36			7 36	2										7 36		
3 SOLD FOR TAXES	21 36					7 36			7 36	3										7 36		
4 SOLD FOR TAXES	21 36					7 36			7 36	4										7 36		
5										5												
6	6 0					12 28	28		12 56	6	2nd Half Paid OCT 31 1950 / 1st Half Paid MAY 31 1950	4676 / 3756		628		628						
7										7												
8	6 0					12 28	28		12 56	8	2nd Half Paid OCT 31 1950 / 1st Half Paid MAY 31 1950	4674 / 3754		628		628						
9	6 0					12 28	28		12 56	9	2nd Half Paid OCT 31 1950 / 1st Half Paid MAY 31 1950	4675 / 3756		628		628						
10										10												
11										11												
12										12												
13										13												
14										14												
15										15												
16 SOLD FOR TAXES	21 48					9 82			9 82	16										9 82		
17 SOLD FOR TAXES	21 54					11 04			11 04	17										11 04		
18 SOLD FOR TAXES	21 50					10 22			10 22	18										10 22		
19 SOLD FOR TAXES	21 51					10 44			10 44	19										19 44		
20										20												
	N 347 / NW 180 / 527					107 80	84		108 64					1884		1884				2896		

Assessment Roll and Tax List of Real Property in the Town of Crooked Lake, Cass County, Minnesota, for Taxes for the Year 1949.

Form SC

In Whose Name Assessed	To Whom Transferred	Description of Property: Subdivision	Sec. or Lot	Town or Block	Rng.	Number of Acres of Land: Acres	100ths	No. School District	Indicate Farm Homestead Yes or No	Indicate Non-Homestead Yes or No	True and Full Valuations: Land Exclusive of Structures and Improvements (Dollars)	Buildings and Other Structures (Dollars)	Machinery Attached to Real Estate (Dollars)	Total True and Full Value (Dollars)	Assessed Valuations — Rural: Homestead Up to $4,000 20% (Dollars)	Rural: Over $4,000 and Non-Homestead 33⅓% (Dollars)	All Other: Homestead Up to $4,000 25% (Dollars)	All Other: Over $4,000 and Non-Homestead 40% (Dollars)	Machinery Permanently Attached to Real Estate 33⅓% (Dollars)	Total Assessed Value (Dollars)	Total Assessed Value as Equalized by the Board of Review (Dollars)	Final Equalized Value (Dollars)
A. J. Winterroud		1 NE¼ of NE¼	33	139	26	40			No	Yes												
" "		2 NW¼ of NE¼				40				"												
" "		3 SW¼ of NE¼				40				"												
" "		4 SE¼ of NE¼ less R. 235'				33				"												
L. D. Williams		5 R. 235' of SE¼ of NE¼				8				No												
A. J. Winterroud		6 NE¼ of NW¼				40				Yes												
" "		7 NW¼ of NW¼				40				"												
" "		8 SW¼ of NW¼				40				"												
" "		9 SE¼ of NW¼				40				"												
		10																				
" "		11 NE¼ of SW¼				40				"												
" "		12 NW¼ of SW¼				40				"												
		13 SW¼ of SW¼																				
J. I. & Emily Tuchsherwood		14 Lot 2				49	19			No												
L. D. Williams		15 R. 156' of NE¼ of SE¼				20				"												
A. J. Winterroud		16 R. 476' of NE¼ of SE¼				14				Yes												
" "		17 NW¼ of SE¼				40				"												
J. I. & Emily Tuchsherwood		18 Lot 1 less 34¼'x 56¼' x 241' x 251'				34	42			Yes												Abstr. #4252
		19 SE¼ of SE¼																				
A. J. Winterroud		20 Part of Lot 1 — 24¼' 156' x 241' x 251'				2				"		1200 added										
						566	61															

Valuations by School Districts as Equalized by Department of Taxation

Sold for Taxes	District No. 2 Rate 24.4 Mills (Dollars)	District No. ..... Rate ..... Mills (Dollars)	District No. ..... Rate ..... Mills (Dollars)	District No. ..... Rate ..... Mills (Dollars)	District No. ..... Rate ..... Mills (Dollars)	District No. ..... Rate ..... Mills (Dollars)	Tax including State Homestead .....Mills ($ cts.)	State Tax on Non-Homestead 4.8 Mills ($ cts.)	Special Taxes ($ cts.)	Total Taxes ($ cts.)		Paid	When Paid (Month Day Year)	Number of Receipt	March Settlement 1950 ($ cts.)	June Settlement 1950 ($ cts.)	Penalty ($ cts.)	November Settlement 1950 ($ cts.)	Penalty ($ cts.)	Collections to First Monday in January 1951 ($ cts.)	Penalty ($ cts.)	Delinquent on First Monday in January 1951 ($ cts.)	Total Delinquent Tax and Penalty ($ cts.)	Remarks
SOLD FOR TAXES	21 42						8 58			8 58	1											8 58		
SOLD FOR TAXES	21 42						8 58			8 58	2											8 58		
SOLD FOR TAXES	21 36						7 36			7 36	3											7 36		
SOLD FOR TAXES	21 36						7 36			7 36	4											7 36		
	11						2 24	06		2 30	5	PAID IN FULL	MAY 31 1950	4466		2 30								
SOLD FOR TAXES	21 36						7 36			7 36	6											7 36		
SOLD FOR TAXES	21 36						7 36			7 36	7											7 36		
SOLD FOR TAXES	21 36						7 36			7 36	8											7 36		
SOLD FOR TAXES	21 36						7 36			7 36	9													
											10											7 36		
SOLD FOR TAXES	21 36						7 36			7 36	11											7 36		
SOLD FOR TAXES	21 36						7 36			7 36	12													
											13											171 4	718 35	
	12						16 76	38		17 14	14													
	27						5 52	12		5 64	15	PAID IN FULL	MAY 31 1950	4466		5 64								
SOLD FOR TAXES	21 20						4 10			4 10	16											4 10		
SOLD FOR TAXES	21 36						7 36			7 36	17											7 36		
			21 540 / 21 233				133 24	1 32		134 46	18											134 46	7147 91	
											19													
	21 243						47 70			49 70	20											49 70		
	41 771	340				a	161 72	56		162 28						a 7 94						288 80		
	21 1 36	267				21	133 24	1 32		134 46														
	791	607																						

Assessment Roll and Tax List of Real Property in the Lawrence of Cracked Lake, Cass County, Minnesota, for Taxes for the Year 1949.

Form 5C (Revised Form 5 Revised)

In whose name assessed	To whom transferred	Description of property: Subdivision	Sec. or Lot	Town or Block	Rng.	Number of Acres of Land: Acres	100ths	Inf. Sch. District	Inf. Acres Homestead Tax or No	Inf. Acres Non-Homestead Tax or No	True and Full Valuations: Land Exclusive of Structures and Improvements (Dollars)	Buildings and Other Structures (Dollars)	Machinery Permanently Attached to Real Estate (Dollars)	Total True and Full Value (Dollars)	Assessed Valuations: Rural: Homestead Up to $4,000 20% (Dollars)	Rural: Over $4,000 and Non-Homestead 33⅓% (Dollars)	All Other: Homestead Up to $4,000 25% (Dollars)	All Other: Over $4,000 and Non-Homestead 40% (Dollars)	Machinery Permanently Attached to Real Estate 33⅓% (Dollars)	Total Assessed Value as Equalized by the Board of Review (Dollars)	Final Equalized Value (Dollars)
Francis A. + Dee N. Stauffer		1 Lot 3 less S. 300'	34	139	26	7.96	2m		No												
Leonard + Emily Simons		2 S. 300' of Lot 3				20			Yes												
		3 S½ of NE¼							No												
		4 NE¼ of NE¼																			
		5 Lot 1 less 7 acres Sh. Narrows																			
Lamont D. Williams + Donald L. Anderson		6 + Sub platted Rosewood Shore				42.80			No												
A. J. Winterwood		7 NW¼ of NW¼ less E. 235'				33			Yes												
Lamont D. Williams + Donald L. Anderson		8 Lot 2 less 100' x 200'				52.91			No												
L. D. Williams		9 E. 235' of NW¼ of NW¼				8			"												
James Glenn		10 100' x 200' of Lot 2 on Lake				46			No												
		11 NE¼ of SW¼																			
		12 NW¼ of SW¼																			
Axel Hugo + Emma C. Johnson		13 S. 200' of Lot 6							No												
Ellen A. Bjerg		14 2 acs. of Lot 4				2			"												
Ole B. + Bertha Johnson		15 N. 615' of Lot 4				19.75			Yes												
Clarence Lohse Johnson + Hazel M. Lohse		16 Lot 4 less 2 acs. + less N. 615'				9.17			No												
		17 NW¼ of SE¼																			
Warren A. + Eva Mae Grove		18 Lot 6 less S. 200'				36.95			No												
Duane L. Kaneland		19 Lot 5				31.17			"												
Ellen A. Bjerg		20 2 acs. of Lot 4				20			Yes												
						395.07			No												

Valuations by School Districts as Equalized by Department of Taxation

Sold for Taxes	Dist. No. Rate .41 Mills	Dist. No. Rate .1 Mills	Dist. No. Rate .1 Mills	Dist. No. Rate .1 Mills	Dist. No. Rate .1 Mills	Dist. No. Rate .1 Mills	Tax including State Homestead .....Mills	State Tax on Non-Homestead 4.5 Mills	Special Taxes	Total Taxes	Paid	When Paid (Month Day Year)	Number of Receipt	March Settlement 1950	June Settlement 1950	Penalty	November Settlement 1950	Penalty	Collections to First Monday in January 1951	Penalty	Delinquent on First Monday in January 1951	Total Delinquent Tax and Penalty	Remarks
	Dollars	Dollars	Dollars	Dollars	Dollars	Dollars	$ cts.	$ cts.	$ cts.					$ cts.	$ cts.	$ cts.	$ cts.	$ cts.	$ cts.	$ cts.	$ cts.	$ cts.	
SOLD FOR TAXES	20						4.10	.10		4.20	1	BALANCE PAID Part Paid OCT 1 0 1950	12762										Bal. due ~~43.96~~
	N 288										2	MAY 3 1 1950	9440		44.00		43.96						
	NH 139						87.32	6.40		87.96	3												
											4												
											5												
											6	PAID IN FULL MAY 3 1 1950	9466		21.54								
	103						21.06	.48		21.54	7										6.14		
SOLD FOR TAXES	20						6.14			6.14	8	PAID IN FULL MAY 3 1 1950	9466		26.54								
	126						25.76	.58		26.34	9	PAID IN FULL MAY 3 1 1950	9466		2.30								
	11						2.24	.06		2.30	10	PAID IN FULL MAY 3 1 1950	9466		2.72								
	13						2.66	.06		2.72	11												
											12												
							5.52	.12		5.64	13	PAID IN FULL APR 1 1950	4573		5.64								
	27						4.31	.10		4.41	14	PAID IN FULL SEP 1 8 1950	12204				4.48	.13					
			20								15	PAID IN FULL MAY 1 3 1950	5767		35.78								
	NH 175						35.78			35.78	16	PAID IN FULL MAY 3 1 1950	8401		5.24								
	25						5.12	.12		5.24	17												
											18	PAID IN FULL FEB 1 6 1950	1966	50.82									
	243						49.70	1.12		50.82	19	PAID IN FULL MAY 3 1 1950	9435		11.08								
	53						10.84	.24		11.08	20	PAID IN FULL SEP 1 8 1950	12204				11.84	.336					
		NH 339					111.08	2.76		111.84													
		NH 167					259.76			259.76				508.82	1,546.4		16.28				10.34		
	N 1195	597				0	256.24	3.52		116.32													
	24 760	187				NH	115.46	1.6															
	14 513	52.6																					

Assessment Roll and Tax List of Real Property in the Lawrence of Crooked Lake, Cass County, Minnesota, for Taxes for the Year 1949.

Form SC Miller-Davis Company, Minneapolis

In Whose Name Assessed / To Whom Transferred	Description of Property: Subdivision	Sec. or Lot	Town or Block	Rge.	Number of Acres of Land	School District	Indicate Homestead Tax by Yes or No	Indicate Agricultural Land by Yes or No	True and Full Valuations: Land Exclusive of Structures and Improvements	Buildings and Other Structures	Machinery Permanently Attached to Real Estate	Total True and Full Value	Assessed Valuations: Rural: Homestead Up to $4,000 20%	Rural: Over $4,000 Non-Homestead 33⅓%	All Other: Homestead Up to $4,000 25%	All Other: Over $4,000 Non-Homestead 40%	Machinery Permanently Attached to Real Estate 33⅓%	Total Assessed Value	Total Assessed Value as Equalized by the Board of Review	Final Equalized Value	Remarks
					Acres				Dollars	Dollars	Dollars	Dollars	Dollars	Dollars	Dollars	Dollars	Dollars	Dollars	Dollars	Dollars	
St Paul Aerie #23, Order of Eagles, 113 W. University Ave, St Paul 3, Minn.	525 by 126 of Lot 5	35	139	26																	
	1 NE¼ of NE¼	35	139	26			Sm														
	2 NW¼ of NE¼				39.94																
Harry L. + Maybelle Nelle	3 Lot 5 (less 525 by 126)				31.12		No														
Wm. D. Stelle	4 SE¼ of NE¼				40		"														
	5																				
	6 NE¼ of NW¼																				
Geo. N. + Frances A. Stanoff	7 Lot 1				26.32		No														
" "	8 Lot 2				39.31		"														
Wm. D. + Pearl L. Stelle	9 Lot 4				33.49		"														
	10																				
	11 NE¼ of SW¼ Beg. on S. line of the 3 acres owned by Wm. Stelle, N. 165.78', E. 267.24', S. of 165.12', S. 76.1', E. 201.6' to Lake, along to beg.																				
Clarence Lohse	12				15		No														
	13 SW¼ of SW¼																				
State of Minnesota	14 Lot 9																				
Ambrose Anolin	15 E. 161' of Lot 3				3		"														Abate #419
State of Minnesota	16 NE¼ of SE¼																				
Harry L. + Maybelle Nelle	17 Lot 7				36.46		"														
State of Minnesota	18 Lot 8																				
State of Minnesota	19 SE¼ of SE¼ Beg. NE cor. of Lot 3, thence W. 161.16', thence S. 161.16', E. 161.16', N. 161.16' to beg. Also Commencing at NE cor. Thence along S. line to Lake, thence N. 161'																				
Bernard E. + Olga E. Dixon	20				7		No														
					238.23																

Valuations by School Districts as Equalized by Department of Taxation

Sold for Taxes	a District Number Rate 24 Mills	District No. ..... Rate ..... Mills	District No. ..... Rate ..... Mills	District No. ..... Rate ..... Mills	District No. ..... Rate ..... Mills	District No. ..... Rate ..... Mills	Tax including State Homestead ..... Mills	State Tax on Non-Homestead 18 Mills	Special Taxes	Total Taxes	Paid	When Paid (Month Day Year)	Number of Receipt	March Settlement 1950	June Settlement 1950	Penalty	November Settlement 1950	Penalty	Collections to First Monday in January 1951	Penalty	Delinquent on First Monday in January 1951	Total Delinquent Tax and Penalty	Remarks
	Dollars	Dollars	Dollars	Dollars	Dollars	Dollars	$ cts.	$ cts.	$ cts.	$ cts.				$ cts.	$ cts.	$ cts.	$ cts.	$ cts.	$ cts.	$ cts.	$ cts.	$ cts.	
1																							
2																							
3 [redacted]	49						10 02	22		10 24	PAID IN FULL	JUL 27 1950	11737				10 24	20					
4 SOLD FOR TAXES	56						11 46	26		11 72											11 72	9.289	
5																							
6																							
7 SOLD FOR TAXES	60						12 28	28		12 56											12 56		
8 SOLD FOR TAXES	50						10 22	22		10 44											10 44		
9 SOLD FOR TAXES	74						15 14	34		15 48											15 48	17.03	
10																							
11																							
12 SOLD FOR TAXES	25						5 12	12		5 24											5 24		
13																							
14											Balance Paid	OCT 2 6 1950	13391										
15	193 370						39 41	88		40 36	Part Paid	MAY 1 3 1950	7699		20 36		20 00						
16																							
17	135						25 36	58		26 14	PAID IN FULL	OCT 2 0 1950	10696				26 14	91					
18																							
19											Balance Paid	OCT 2 0 1950	12430										
20	162	Abatement #4546					25 16 33 14	54 74		25 70 33 88	1st Half Paid	MAY 9 1950	5730		16 94		8 98						8.16 Abated
21	794						16 42	34		16 76					8 38		8 38				5 54		8.16

Assessment Roll and Tax List of Real Property in the Town of Crooked Lake,

Form 5C · Miller Davis Company, Minneapolis

	IN WHOSE NAME ASSESSED	TO WHOM TRANSFERRED	DESCRIPTION OF PROPERTY: Subdivision	Sec. or Lot	Town or Block	Rng.	Number of Acres of Land: Acres	Hdths	Sch. District	Indicate Homestead Yes or No	Indicate Agricultural Yes or No	TRUE AND FULL VALUATIONS: LAND Exclusive of Structures and Improvements (Dollars)	BUILDINGS and Other Structures (Dollars)	MACHINERY Permanently Attached to Real Estate (Dollars)	TOTAL True and Full Value (Dollars)	ASSESSED VALUATIONS: RURAL: Homestead Up to $4,000 20% (Dollars)	RURAL: Over $4,000 and Non-Homestead 33⅓% (Dollars)	ALL OTHER: Homestead Up to $4,000 25% (Dollars)	ALL OTHER: Over $4,000 Non-Homestead 40% (Dollars)	MACHINERY Permanently Attached to Real Estate 33⅓% (Dollars)	TOTAL ASSESSED VALUE (Dollars)	Total Assessed Value as Equalized by Board of Review (Dollars)	FINAL EQUALIZED VALUE (Dollars)
1			NE¼ of NE¼	36	139	26			Con.														
2			NW¼ of NE¼																				
3	State of Minnesota		SW¼ of NE¼																				
4	State of Minnesota		SE¼ of NE¼																				
5																							
6			NE¼ of NW¼																				
7			NW¼ of NW¼																				
8			SW¼ of NW¼																				
9			SE¼ of NW¼																				
10																							
11			NE¼ of SW¼																				
12			NW¼ of SW¼																				
13			SW¼ of SW¼																				
14			SE¼ of SW¼																				
15																							
16	State of Minnesota		NE¼ of SE¼																				
17	State of Minnesota		NW¼ of SE¼																				
18	State of Minnesota		SW¼ of SE¼																				
19	State of Minnesota		SE¼ of SE¼																				
20																							

Cass County, Minnesota, for Taxes for the Year 1949.

	SOLD FOR TAXES	VALUATIONS BY SCHOOL DISTRICTS AS EQUALIZED BY DEPARTMENT OF TAXATION: District No. ..... Rate ..... Mills (Dollars)	District No. ..... Rate ..... Mills (Dollars)	District No. ..... Rate ..... Mills (Dollars)	District No. ..... Rate ..... Mills (Dollars)	District No. ..... Rate ..... Mills (Dollars)	District No. ..... Rate ..... Mills (Dollars)	Tax Including State Homestead ..... Mills ($ cts.)	State Tax on Non-Homestead ..... Mills ($ cts.)	SPECIAL TAXES ($ cts.)	TOTAL TAXES ($ cts.)		PAID	WHEN PAID: Month Day Year	Number of Receipt	March Settlement 1950 ($ cts.)	June Settlement 1950 ($ cts.)	Penalty ($ cts.)	November Settlement 1950 ($ cts.)	Penalty ($ cts.)	Collections to First Monday in January 1951 ($ cts.)	Penalty ($ cts.)	Delinquent on First Monday in January 1951 ($ cts.)	Total Delinquent Tax and Penalty ($ cts.)	REMARKS
1												1												
2												2												
3												3												
4												4												
5												5												
6												6												
7												7												
8												8												
9												9												
10												10												
11												11												
12												12												
13												13												
14												14												
15												15												
16												16												
17												17												
18												18												
19												19												
20												20												

The Barrows
Dartmouth College
Library
Hanover, N.H.
Gift of
Theodore Roosevelt
Trustee
Gamma Delta Chapter
Roosevelt Lib.

Assessment Roll and Tax List of Real Property in the Town of Crooked Lake,

Form SC WILLIAM SAUNDERS COMPANY, MINNEAPOLIS

In Whose Name Assessed	To Whom Transferred	Description of Property: Subdivision	Sec. or Lot	Town or Block	Rng.	Number of Acres of Land: Acres	100ths	No. School District	Indicate Farms Taxed or No	True and Full Valuations: Land Exclusive of Structures and Improvements (Dollars)	Buildings and Other Structures (Dollars)	Machinery Permanently Attached to Real Estate (Dollars)	Total True and Full Value (Dollars)	Assessed Valuations: Rural: Homestead Up to $4,000 20% (Dollars)	Rural: Over $4,000 and Non-Homestead 33⅓% (Dollars)	All Other: Homestead Up to $4,000 25% (Dollars)	All Other: Over $4,000 and Non-Homestead 40% (Dollars)	All Other: Machinery Permanently Attached to Real Estate 33⅓% (Dollars)	Total Assessed Value	Total Assessed Value as Equalized by the Board of Review (Dollars)	Final Equalized Value (Dollars)
		The Narrows																			
Teresa Shute			1	1				Jm	No												
M. N. Hertz			2						Yes												
" "			3						"												
			4						"												
Peter G. + Mary A. Larrison																					
Wayland + Beth + Fred			5						No												
			6						"												
Tamarack Inc. + Jack Wolcott + Grant																					
Harry Beck			7						"												
Edgar Rudolph			8						Yes												
" "			9						"												
Paul + Dorothy A. Bloomquist			10						"												
Ernest D. + Lena C. Menke		2½ of Lot 3 + all of	11			1	3		"												
" "			12			2			No												
" "			13			3			"												
Charles B. + Eleanor Fairbanks			14			4			Yes												
" "			15			5			"												
Oscar A. Olson			16			6			No												
" "			17			7			"												
Fred D. + Maxine L. Newman			18			8			Yes												
" "			19				E½ of	9	"												
Jennie A. Bechtel			20				W½ of	9	"												

	Sold for Taxes	Valuations by School Districts as Equalized by the Department of Taxation: District No. ..... Rate ..... Mills (Dollars)	District No. ..... Rate ..... Mills (Dollars)	District No. 21 Rate 61.21 Mills (Dollars)	District No. ..... Rate ..... Mills (Dollars)	District No. ..... Rate ..... Mills (Dollars)	District No. ..... Rate ..... Mills (Dollars)	Tax Including State Homestead ..... Mills ($ cts.)	State Tax on Non-Homestead 4.51 Mills ($ cts.)	Special Taxes ($ cts.)	Total Taxes ($ cts.)	Paid	When Paid: Month Day Year	Number of Receipt	March Settlement 1950 ($ cts.)	June Settlement 1950 ($ cts.)	Penalty ($ cts.)	November Settlement 1950 ($ cts.)	Penalty ($ cts.)	Collections to First Monday in January 1951 ($ cts.)	Penalty ($ cts.)	Delinquent on First Monday in January 1951 ($ cts.)	Total Delinquent Tax and Penalty ($ cts.)	Remarks
1				60				1316	28		1344	PAID IN FULL	MAY 31 1950	4411		1344								
2				21 16				352			352	PAID IN FULL	APR 14 1950	4493		352								
3				21 126				2766			2766	PAID IN FULL	APR 14 1950	4493		2766								
4				21 16				352			352	PAID IN FULL	APR 14 1950	4493		352								
5				60				1316	28		1344	PAID IN FULL	MAY 31 1950	8405		1344								
6				25				548	12		560	PAID IN FULL	MAY 31 1950	8405		560								
7				133				2920	66		2986	PAID IN FULL	MAY 31 1950	8404		2986								
8				21 46				1010			1010	PAID IN FULL	MAY 31 1950	9264		1010								
9				21 143				3138			3138	PAID IN FULL	MAY 31 1950	9264		3138								
9				21 110								2nd Half Paid	OCT 31 1950	9264				2137						
10				22 83				4236	38		4274	1st Half Paid	MAY 31 1950	7103		2137						219	24	
11				21 20				438			438	1st Half Paid	MAY 25 1950	7109		219						146	16	
12				13				286	06		292	1st Half Paid	MAY 25 1950	7109		146						168	18	
13				15				330	06		336	1st Half Paid	MAY 25 1950	7109		168								
14				21 27				582			582	PAID IN FULL	AUG 31 1950	12075				582	19					
15				21 7				154			154	PAID IN FULL	AUG 31 1950	12075				154						
16				17				374	08		382	PAID IN FULL	MAY 9 1950	8427		1616								
17				55				1208	26		1234	PAID IN FULL	MAY 9 1950	8427										
												2nd Half Paid	OCT 31 1950	12635				483						
18				21 44				966			966	1st Half Paid	MAY 25 1950	6921		483								
												2nd Half Paid	OCT 31 1950	12635				746						
19				21 68				1492			1492	1st Half Paid	MAY 25 1950	6921		746								
20				21 26				570			570	PAID IN FULL	FEB 2 1950	1261	570									
		21 649						24364	212		24576				570	13361		4112				633		
		34 461																						
		1110																						

Form 5C

	In Whose Name Assessed	To Whom Transferred	Description of Property: Subdivision	Sec. or Lot	Town or Block	Rng.	Number of Acres of Land: Acres	Sixths	No. School District	Indicates Homestead Tax	Indicates Agricultural Tax	True and Full Valuations: Land Exclusive of Structures and Improvements	Buildings and Other Structures	Machinery Permanently Attached to Real Estate	Total True and Full Value	Assessed Valuations: Rural: Homestead Up to $4,000 20%	Rural: Over $4,000 and Non-Homestead 33⅓%	All Other: Homestead Up to $4,000 25%	All Other: Over $4,000 and Non-Homestead 40%	Machinery Permanently Attached to Real Estate 33⅓%	Total Assessed Value	Total Assessed Value as Equalized by the Board of Review	Final Equalized Value
												Dollars	Dollars	Dollars	Dollars	Dollars	Dollars	Dollars	Dollars	Dollars	Dollars	Dollars	Dollars
1	Board of Education, Unorganized Dist		The Narrows: E 1 acre of	10	2				Non		Exempt												
2	Martin + Martha Kenning			1	3					No													
3	Wm John + Louisa A. Busch			2	less W 175' of N 250' of					Yes													
4	"		W½ of	3						"													
5	Arthur C. Johnson		E½ of	3						"													
6	Narrows Community Church		W 175' of N 250' of	2	1	1					Exempt												
7																							
8																							
9																							
10																							
11																							
12																							
13																							
14																							
15																							
16																							
17																							
18																							
19																							
20																							

	Sold for Taxes	Valuations by School Districts as Equalized by Department of Taxation: District No. / Rate ... Mills	District No. / Rate ... Mills	District No. / Rate ... Mills	District No. / Rate ... Mills	District No. / Rate ... Mills	District No. / Rate ... Mills	Tax including State Homestead ... Mills	State Tax on Non-Homestead 4.5 Mills	Special Taxes	Total Taxes	Paid	When Paid: Month Day Year	Number of Receipt	March Settlement 1950	June Settlement 1950	Penalty	November Settlement 1950	Penalty	Collections to First Monday in January 1951	Penalty	Delinquent on First Monday in January 1951	Penalty	Total Delinquent Tax and Penalty	Remarks
		Dollars	Dollars	Dollars	Dollars	Dollars	Dollars	$ cts.	$ cts.	$ cts.	$ cts.				$ cts.	$ cts.	$ cts.	$ cts.	$ cts.	$ cts.	$ cts.	$ cts.	$ cts.	$ cts.	
1																									
2			260					57.08	1.20		58.28	Balance Paid	MAR 1 1950	3340		43.74		26.13							
3			110					53.34	.60		53.94	Balance Paid	FEB 2 1950	11362	33.94			27.01							
4			193					4.31			4.31	Balance Paid	APR 5 1950	11369				2.19							
5			20					4.31			4.31	Balance Paid	MAY 3 1950	11707											
6			20					4.31			4.31	Balance Paid	MAY 31 1950	11370											
7												2nd Half Paid	OCT 27 1950	19123											
8												1st Half Paid	MAY 31 1950	11707											
9																									
10																									
11																									
12																									
13																									
14																									
15																									
16																									
17																									
18																									
19																									
20			N 160 / 24 893 / 548					119.18	1.80		120.98				53.94	36.53		31.51							

The Narrows

Form 8C Miller-Davis Company, Minneapolis

As[...] of Crooked Lake,

In Whose Name Assessed	To Whom T[...]
Board of Education, Unorganized [...]	
Martin + Martha Ronnin[...]	
Wm. John + Louisa I. B[...]	
"	"
Arthur C. Johnson	
Narrows Community Chu[...]	

[Overlaid sheet:]

[...] Line of Gov't Lot 4 Sec. 23 139-26

1.46 acs / 3.05 acs { Walter M. + Aletha H. Jalb

2.10 acs A. D. Rogers

E. Yates 200' / E. Nelson 102 acs

6.12 acs Eva Rindahl Kohler

C + D

6.27 acs { Geo. W. + Hazel B. Olson — E — 75' 75'

F — 75'

3.21 acs / 3.22 acs { Burton L. + Emma Harms — G — 75'

3.29 acs Lawrence + Lauretta Rogers — H — 75'

3.31 acs Oliver Orwold — I — 75'

3.35 acs Minnie I. Falk — J — 75'

3.38 acs / 3.40 acs { A. D. Rogers — K, L — 75' 75'

4.56 acs Wm. J. + Delia M. Smith — M — 75'

N — 120'

9.70 acs Nathaniel + Dorothy Goddberg — O — 210.5'

S. Line of Gov't Lot 4

Assessed Valuations: All Other — Over $4,000 and Non-Homestead 40% (Dollars)	Machinery Permanently Attached to Real Estate 33⅓% (Dollars)	Total Assessed Value (Dollars)	Total Assessed Value as Equalized by the Board of Review (Dollars)	Final Equalized Value (Dollars)

20

Cass County, Minnesota, for Taxes for the Year 1949.

Line	Valuations by School Districts as Equalized by Department of Taxation — District No. Una. Rate 21.5 Mills (Dollars)	Tax including State Homestead ...Mills ($ cts.)	State Tax on Non-Homestead 4.58 Mills ($ cts.)	Total Taxes ($ cts.)	Line	Paid	When Paid (Month Day Year)	Number of Receipt	March Settlement 1950	June Settlement 1950	November Settlement 1950	Remarks
1					1	Balance Paid	MAR 1 19[...]	3340				
2	260	57 08	1 20	58 28	2	Part Paid	FEB 28 1950	1302	53 94	4 34	26 13	
						Balance Paid	JUL 5 1950	11705				
3	H 110 / 133	53 34	60	53 94	3	Part Paid	MAY 31 1950	11376		27 81	2 19	
						Balance Paid	JUL 5 1950	11705				
						Part Paid	MAY 31 1950	11376		2 19		
4	H 20	4 38		4 38	4	2nd Half Paid	OCT 27 1950	13433				
5	H 20	4 38		4 38	5	1st Half Paid	MAY 31 1950	9437		2 19	2 19	
6					6							
7					7							
8					8							
9					9							
10					10							
11					11							
12					12							
13					13							
14					14							
15					15							
16					16							
17					17							
18					18							
19					19							
20					20							
Total	H 150 / NH 393 / 543	119 18	1 80	120 98					53 94	36 53	30 51	

Roosevelt Sch[...]; Washburn Sub. [...]; Roosevelt Trails; [...] Heights

Assessment Roll and Tax List of Real Property in the Town of Crooked Lake, Cass County, Minnesota, for Taxes for the Year 1949.

Form 5C. MILLER DAVIS COMPANY, MINNEAPOLIS

	IN WHOSE NAME ASSESSED	TO WHOM TRANSFERRED	DESCRIPTION OF PROPERTY: SUBDIVISION	Sec. or Lot	Town or Block	Reg.	Number of Acres of Land: Acres	Hdths	No. School District	Indicate Homestead Yes or No	Indicate Agricultural Yes or No	TRUE AND FULL VALUATIONS: LAND Exclusive of Structures and Improvements	BUILDINGS and Other Structures	MACHINERY Permanently Attached to Real Estate	TOTAL True and Full Value	ASSESSED VALUATIONS: RURAL: Homestead Up to $4,000 20%	RURAL: Over $4,000 and Non-Homestead 33⅓%	ALL OTHER: Homestead Up to $4,000 25%	ALL OTHER: Over $4,000 and Non-Homestead 40%	MACHINERY Permanently Attached to Real Estate 33⅓%	TOTAL ASSESSED VALUE	Total Assessed Value as Equalized by the Board of Review	FINAL EQUALIZED VALUE
			Lot 7 Block 31 Plat of Lake Washburn Outlots (Auditor's)									Dollars	Dollars	Dollars	Dollars	Dollars	Dollars	Dollars	Dollars	Dollars	Dollars	Dollars	Dollars
	Theodore H. Lawrence, Lawrence Kerr, Loren Kellett Trs. & Irene Washburn Trs.		Outlot B				1		Con.	No				351 added									
	Alfred A. Barker		Outlot C Cheapest Sold							"													
	Wm. & Dwayne Wickersham		25' Lot on W. cor. Outlot C							"													
	O. J. Du Bois		25' Lot on NE cor. Outlot C							"													
	William A. & Ida L. Hansen		Outlot D				9.30			Yes													
	" "		Outlot E				1.60			No													
	" "		Outlot F				9.80			Yes													
	" "		Outlot G				9.90			"													
	" "		Outlot H				9.90			"													
10																							
11																							
12																							
13																							
14																							
15																							
16																							
17																							
18																							
19																							
20																							

Cass County, Minnesota, for Taxes for the Year 1949.

	SOLD FOR TAXES	VALUATIONS BY SCHOOL DISTRICTS AS EQUALIZED BY DEPARTMENT OF TAXATION: District No. ..... Rate ..... Mills	District No. ..... Rate ..... Mills	District No. 2 Rate 2 Mills	District No. ..... Rate ..... Mills	District No. ..... Rate ..... Mills	District No. ..... Rate ..... Mills	Tax including State Homestead ..... Mills	State Tax on Non-Homestead 4.8 Mills	SPECIAL TAXES	TOTAL TAXES		PAID	WHEN PAID: Month Day Year	Number of Receipt	March Settlement 1950	June Settlement 1950	Penalty	November Settlement 1950	Penalty	Collections to First Monday in January 1951	Penalty	Delinquent on First Monday in January 1951	Penalty	Total Delinquent Tax and Penalty	REMARKS
		Dollars	Dollars	Dollars	Dollars	Dollars	Dollars	$ cts.	$ cts.	$ cts.	$ cts.						$ cts.	$ cts.	$ cts.	$ cts.	$ cts.	$ cts.	$ cts.	$ cts.	$ cts.	
1			250					54 88	1.14		56 02	1	PAID IN FULL	MAY 31 1950	9451		56 02									
2			92					20 20	42		20 62	2	PAID IN FULL	JAN 28 1950	840	20 62										
3			77					16 90	36		17 26	3	PAID IN FULL	APR 10 1950	9997		17 26									
4			55					12 08	26		12 34	4	PAID IN FULL	MAY 31 1950	9442		12 34									
5			N 150					117 00	176		118 76	5	1st Half Paid	Aug. 15 MAY 31 1950												
6			273					130 70	274		134 44	6	1st Half Paid	Aug. 15 MAY 31 1950												
7			N 20					4 38			4 38	7	1st Half Paid	Aug. 15 MAY 31 1950	9455		13 17		13 17							
8			N 20					4 38			4 38	8	1st Half Paid	Aug. 15 MAY 31 1950	11928											
9			N 20					4 38			4 38	9	1st Half Paid	Aug. 15 MAY 31 1950												
10												10														
11												11														
12												12														
13												13														
14												14														
15												15														
16												16														
17												17														
18												18														
19												19														
20			N 210 N 1457 1667					865 90	661		872 51	20				20 62	218 79		13 17							

Assessment Roll and Tax List of Real Property in the Town of Crooked Lake, Cass County, Minnesota, for Taxes for the Year 1949.

Form SC

All of this page except part of this page marked Sheet 8 + Plat 33 + 34

	In Whose Name Assessed	To Whom Transferred	Description of Property: Subdivision	Sec. or Lot	Town or Block	Rng.	Number of Acres of Land: Acres	100ths	No. School District	Information Required by Law	Information Required by Law	True and Full Valuations: Land Exclusive of Structures and Improvements (Dollars)	Buildings and Other Structures (Dollars)	Machinery Permanently Attached to Real Estate (Dollars)	Total True and Full Value (Dollars)	Assessed Valuations: Rural: Homestead Up to $4,000 20% (Dollars)	Rural: Over $4,000 and Non-Homestead 33⅓% (Dollars)	All Other: Homestead Up to $4,000 25% (Dollars)	All Other: Over $4,000 and Non-Homestead 40% (Dollars)	Machinery Permanently Attached to Real Estate 33⅓% (Dollars)	Total Assessed Value (Dollars)	Total Assessed Value as Equalized by the Board of Review (Dollars)	Final Equalized Value (Dollars)
			Longdale Bros. Roosevelt Addition Block 1, Lots 1-38 Inc. Blk 2 + 3 in Bucket Jig																				
	Floyd Patrick			2			39	2															
	Lake Shore Improvement Co.			3			40																
	" "			4			41																
	Jerome M. + Pearl L. Luce			5			42																
	Jerome Luce			6			43																
	Jerome M. + Pearl L. Luce			7			44																
	Florence Cunningham + Minny Nelson			8			45																
	~~Lake Shore Improvement Co.~~ Edwin T. + Edna K. Smith			9			1	4															
	" "			10			2																
	" "	Edwin T. + Edna K. Smith		11			3																
	" "			12			4																
	" "			13			5																
	" "			14			6																
	Harvey C. + Anna A. Thoemert			15			7																
	" "			16			8																
	Stephen C. + Mable L. LaDrange			17			9																
	Lake Shore Improvement Co.			18			10																
	Dorothy + Gordon T. Carlson			19			11																
	Lena Duffy			20			12																

Cass County, Minnesota, for Taxes for the Year 1949.

	Sold for Taxes	Valuations by School Districts as Equalized by Department of Taxation: a District No. 2 Rate 4.51 Mills	District No. ... Rate ... Mills	District No. ... Rate ... Mills	District No. ... Rate ... Mills	District No. ... Rate ... Mills	District No. ... Rate ... Mills	Tax including State Homestead ... Mills	State Tax on Non-Homestead 4.51 Mills	Special Taxes	Total Taxes		Paid	When Paid (Month Day Year)	Number of Receipt	March Settlement 1950	June Settlement 1950	Penalty	November Settlement 1950	Penalty	Collections to First Monday in January 1951	Penalty	Delinquent on First Monday in January 1951	Total Delinquent Tax and Penalty	Remarks
		Dollars	Dollars	Dollars	Dollars	Dollars	Dollars	$ cts.	$ cts.	$ cts.	$ cts.					$ cts.	$ cts.	$ cts.	$ cts.	$ cts.	$ cts.	$ cts.	$ cts.	$ cts.	
1												1													
2		19						266	06		272	2	PAID IN FULL	APR 18 1950	4794		272								
3		13						266	06		272	3	PAID IN FULL	MAY 31 1950	7964		272								
4		13						266	06		272	4	PAID IN FULL	MAY 31 1950	7964		272								
5		13						266	06		272	5	PAID IN FULL	APR 25 1950	5843		272								
6		228						4662	104		4766	6	PAID IN FULL	APR 25 1950	5843		4766								
7		13						266	06		272	7	PAID IN FULL	APR 25 1950	5843		272								
8		74						1514	34		1548	8	PAID IN FULL	MAY 31 1950	7943		1548								
9		13						266	06		272	9	PAID IN FULL	MAR 29 1950											
10		12						246	06		252	10	PAID IN FULL	MAR 29 1950											
11		12						246	06		252	11	PAID IN FULL	MAR 29 1950	3864		1592								
12		13						266	06		272	12	PAID IN FULL	MAR 29 1950											
13		13						266	06		272	13	PAID IN FULL	MAR 29 1950											
14		13						266	06		272	14	PAID IN FULL	MAR 29 1950											
15		84						1718	38		1756	15	2nd Half Paid 1st Half Paid	06 30 1950 MAY 31 1950	4768 7710		1004		1004						
16		12						246	06		252	16	2nd Half Paid 1st Half Paid	06 30 1950 MAY 31 1950											
17		13						266	06		272	17											272	27	
18	SOLD FOR TAXES	13						266	06		272	18											272		
19	SOLD FOR TAXES	13						266	06		272	19											272		
20	SOLD FOR TAXES	13						266	06		272	20											272		
		521						12690	272		12962						10270		1004				1088		

Assessment Roll and Tax List of Real Property in the Town of Crooked Lake, Cass County, Minnesota, for Taxes for the Year 1949.

FORM 5C. MILLS-BATES COMPANY, MINNEAPOLIS

	IN WHOSE NAME ASSESSED	TO WHOM TRANSFERED	SUBDIVISION (Description of Property)	Sec. or Lot	Town or Block	Rng.	Number of Acres of Land: Acres	Number of Acres of Land: Tenths	No. School District	Indicate Homestead Exclusive of Tax or No	Indicate Homestead Inclusive of Tax or No	True and Full Valuations: Land Exclusive of Structures and Improvements (Dollars)	Buildings and Other Structures (Dollars)	Machinery Permanently Attached to Real Estate (Dollars)	Total True and Full Value (Dollars)	Assessed Valuations: Rural: Homestead Up to $4,000 20% (Dollars)	Rural: Over $4,000 and Non-Homestead 33⅓% (Dollars)	All Other: Homestead Up to $3,000 25% (Dollars)	All Other: Over $4,000 and Non-Homestead 40% (Dollars)	Machinery Permanently Attached to Real Estate 33⅓% (Dollars)	Total Assessed Value (Dollars)	Total Assessed Value as Equalized by the Board of Review (Dollars)	Final Equalized Value (Dollars)
			Lingdale Bro Roosevelt Incl																				
1	State of Minnesota				13	4			Sm														
2	Oswald Sandeen				14					No													
3	Archie L. Moore				15					"													
4	Clarence B. + Cecilia E. Johnson				16					Yes													
5	" "				17					"													
6	" "				18					"													
7	Esther A. McDill				19					No													
8	Clarence B. + Cecilia E. Johnson				20					Yes													
9	" "				21					"													
10	Thesa Dolle				22					No													
11	Joseph + Violet Malek				23					Yes													
12	" "				24					"													
13	Joseph + Yvonne M. Hemmeny				25					No													
14	" "				26					"													
15	" "				27					"													
16	George Vincent Hoover				28					"													
17	John J. + Margaret L. Carmody				29					"													
18	" "				30					"													
19																							
20																							

Valuations by School Districts as Equalized by Department of Taxation: a

	Sold for Taxes	Districts No. 54 Total 26 Mills (Dollars)	District No. ..... Rate ..... Mills (Dollars)	District No. ..... Rate ..... Mills (Dollars)	District No. ..... Rate ..... Mills (Dollars)	District No. ..... Rate ..... Mills (Dollars)	District No. ..... Rate ..... Mills (Dollars)	Tax Including State Homestead ..... Mills ($ cts.)	State Tax on Non-Homestead 4.58 Mills ($ cts.)	Special Taxes ($ cts.)	Total Taxes ($ cts.)	Paid	When Paid: Month Day Year	Number of Receipt	March Settlement 1950 ($ cts.)	June Settlement 1950 ($ cts.)	Penalty ($ cts.)	November Settlement 1950 ($ cts.)	Penalty ($ cts.)	Collections to First Monday in January 1951 ($ cts.)	Penalty ($ cts.)	Delinquent on First Monday in January 1951 ($ cts.)	Total Delinquent Tax and Penalty ($ cts.)	Remarks
1																								
2		13						266	06		272	PAID IN FULL	JUL 5 1950	4132				272	06					
3		18						368	08		376	PAID IN FULL	JAN 1 5 1950	146	376									
												2nd Half Paid	SEP 8 1950	12538										
4		21.44						29.44			29.44	1st Half Paid	JAN 1 4 1950	1853	1472			1472						
												2nd Half Paid	SEP 8 1950	12538										
5		21.70						14.32			14.32	1st Half Paid	JAN 1 4 1950	1853	716			716						
												2nd Half Paid	SEP 8 1950	12538										
6		21.43						8.58			8.58	1st Half Paid	JAN 1 4 1950	1853	428			428						
7		12						246	06		252	PAID IN FULL	MAR 4 1950	3[illegible]		252								
												2nd Half Paid	SEP 8 1950	12538										
8		21.8						1.64			1.64	1st Half Paid	JAN 1 4 1950	1853	82			82						
												2nd Half Paid	SEP 8 1950	12538										
9		21.7						1.44			1.44	1st Half Paid	JAN 1 4 1950	1853	72			72						
10		6.0						12.28	28		12.56	PAID IN FULL	MAY 4 1950	5162		12.56								
11		21.148						30.26			30.26	PAID IN FULL	OCT 2 3 1950	12898				30.26	1.09					
12		21.5						1.02			1.02	PAID IN FULL	OCT 2 3 1950	12898				1.02						
13		12						246	06		252	PAID IN FULL	MAY 4 1950	5164		252								
14		82						1.82	42		19.24	PAID IN FULL	MAY 4 1950	5164		19.24								
15		13						266	06		272	PAID IN FULL	MAY 4 1950	5164		272								
16		13						266	06		272	PAID IN FULL	MAY 3 1950	5287		272								
17	SOLD FOR TAXES	13						266	06		272											272		
18	SOLD FOR TAXES	13						266	06		272											272		
19																								
20																								
	4	484						129.70	1.20		140.96				3148	4198		6171				544		
	24	588																						
		1072																						

Assessment Roll and Tax List of Real Property in the Town of Crooked Lake, Cass County, Minnesota, for Taxes for the Year 1949.

FORM 1C

	IN WHOSE NAME ASSESSED	TO WHOM TRANSFERRED	DESCRIPTION OF PROPERTY: SUBDIVISION (Longdale Park Roosevelt Park)	Sec. or Lot	Town or Block	Rng.	Number of Acres of Land: Acres	Number of Acres of Land: Tenths	No. School District	Indicate special Tax or No	Indicate special Tax or No	TRUE AND FULL VALUATIONS: LAND Exclusive of Buildings and Improvements	BUILDINGS and Other Structures	MACHINERY Permanently Attached to Real Estate	TOTAL True and Full Value	ASSESSED VALUATIONS: RURAL: Homestead Up to $4,000 20%	RURAL: Over $4,000 and Non-Homestead 33⅓%	ALL OTHER: Homestead Up to $4,000 25%	ALL OTHER: Over $4,000 and Non-Homestead 40%	MACHINERY Permanently Attached to Real Estate 33⅓%	TOTAL ASSESSED VALUE	Total Assessed Value as Equalized by the State Board of Review	FINAL EQUALIZED VALUE
												Dollars	Dollars	Dollars	Dollars	Dollars	Dollars	Dollars	Dollars	Dollars	Dollars	Dollars	Dollars
1	Lake Shore Improvement Co			31	4				Gen.	No													
2	" "			32					"	"													
3	Frederick J Merkel			33					"	"													
4	Lake Shore Improvement Co			34					"	"													
5	" "			35					"	"													
6	C. A. Kruger			36					"	"													
7	Lake Shore Improvement Co			37					"	"													
8	" "			38					"	"													
9	" "			1	5				"	"													
10	— Edward	To Edna K Smith		2					"	"													
11	Clarence E. + Cecilia K Johnson			3					"	"													
12	Joseph C + Violet E. Merkel			4					"	"													
13	Carl Adolph Kruger			5					"	"													
14	John Swing			1	6				"	"													
15	" "			2					"	"													
16	Harold + Ina Nordquist			3					"	"													
17	George + Maude Sandstrom			4					"	"													
18	Anton Robert + Esther J Anderson			5					"	"													
19																							
20																							

VALUATIONS BY SCHOOL DISTRICTS AS EQUALIZED BY DEPARTMENT OF TAXATION

	SOLD FOR TAXES	District No. 2 Rate 24.8 Mills	District No. ..... Rate ..... Mills	District No. ..... Rate ..... Mills	District No. ..... Rate ..... Mills	District No. ..... Rate ..... Mills	District No. ..... Rate ..... Mills	Tax including State Homestead ..... Mills	State Tax on Non-Homestead 4.8 Mills	SPECIAL TAXES	TOTAL TAXES	PAID	WHEN PAID (Month Day Year)	Number of Receipt	March Settlement 1950	June Settlement 1950	Penalty	November Settlement 1950	Penalty	Collections to First Monday in January 1951	Penalty	Delinquent on First Monday in January 1951	Total Delinquent Tax and Penalty	REMARKS
		Dollars	Dollars	Dollars	Dollars	Dollars	Dollars	$ cts.	$ cts.	$ cts.	$ cts.				$ cts.	$ cts.	$ cts.	$ cts.	$ cts.	$ cts.	$ cts.	$ cts.	$ cts.	
1	SOLD FOR TAXES	13						266	06		272											272	
2	SOLD FOR TAXES	13						266	06		272											272	
3	SOLD FOR TAXES	13						266	06		272											272	
4	SOLD FOR TAXES	13						266	06		272											272	
5	SOLD FOR TAXES	13						266	06		272												
6		53						10 84	24		11 08	PAID IN FULL	JAN 1 1 1950	32	11 08								
7	SOLD FOR TAXES	13						266	06		272											272	
8	SOLD FOR TAXES	13						266	06		272											272	
9	SOLD FOR TAXES	27						5 52	12		5 64	Delinquent	May 31 1950	9764		5 64							
10		27						5 52	12		5 64	PAID IN FULL	MAR 2 9 1950	3464		5 64							
11		27						5 52	12		5 64	2nd Half Paid 1st Half Paid	SEP 8 1950 FEB 1 1950	7736 1853	2 52			2 52					
12		25						5 12	12		5 24	PAID IN FULL	OCT 2 9 1950	12845				5 24	18				
13		15						3 06	06		3 12	PAID IN FULL	JAN 1 1 1950	32	3 12								
14	SOLD FOR TAXES	10						2 04	04		2 08											2 08	
15	SOLD FOR TAXES	15						3 06	06		3 12											3 12	
16		10						2 04	04		2 08	PAID IN FULL	MAY 1 5 1950	6160		2 08							
17		8						1 64	04		1 68	PAID IN FULL	APR 1 0 1950	9955		1 68							
18		8						1 64	04		1 68	PAID IN FULL	APR 1 1 1950	7628		1 68							
19																							
20																							
	7 24	316						64 62	1 42		66 04				17 04	16 92		8 00				24 24	

Assessment Roll and Tax List of Real Property in the Town of Crooked Lake, Cass County, Minnesota, for Taxes for the Year 1949.

Form 5C—Miles-Davis Company, Minneapolis

	IN WHOSE NAME ASSESSED	TO WHOM TRANSFERED	DESCRIPTION OF PROPERTY: SUBDIVISION (Longdale Bros. Roosevelt Beach)	Sec. or Lot	Town or Block	Rng.	Number of Acres of Land: Acres	100ths	No. School District	Individual Homestead Tax or No.	Individual Total Tax or No.	TRUE AND FULL VALUATIONS: LAND Exclusive of Structures and Improvements (Dollars)	BUILDINGS and Other Structures (Dollars)	MACHINERY Permanently Attached to Real Estate (Dollars)	TOTAL True and Full Value (Dollars)	ASSESSED VALUATIONS: RURAL: Homestead Up to $4,000 20% (Dollars)	RURAL: Over $4,000 and Non-Homestead 33⅓% (Dollars)	ALL OTHER: Homestead Up to $4,000 25% (Dollars)	ALL OTHER: Over $4,000 and Non-Homestead 40% (Dollars)	ALL OTHER: MACHINERY Permanently Attached to Real Estate 33⅓% (Dollars)	TOTAL ASSESSED VALUE (Dollars)	Total Assessed Value as Equalized by the Board of Review (Dollars)	FINAL EQUALIZED VALUE (Dollars)
1	State of Minnesota			6	6				Tax														
2	Dennis E. & Melissa V. Van Barriger			7					No														
3	Jessie Wade			8					"														
4																							
5	Ruth E. Huntley			17					"														
6	Lake Shore Improvement Co.			2					"													Abate #4111	
7																							
8	William H. Barnes			18					"														
9	Lee Mercier			2					"														
10	George & Eleanor Green			3					"														
11	Benjamin F. & Nancy B. Cumiff			4					"														
12	Lake Shore Improvement Co.			5					"														
13	" "			6					"														
14	" "			7					"														
15																							
16	Ruth E. Huntley			19					"														
17	Lake Shore Improvement Co.			2					"													Abate #4111	
18	Tom D. & Helen M. Foley			3					"														
19	Lee Mercier			4					"														
20																							

VALUATIONS BY SCHOOL DISTRICTS AS EQUALIZED BY DEPARTMENT OF TAXATION

	SOLD FOR TAXES	District No. 2 Rate 24.8 Mills	District No. ..... Rate ..... Mills	District No. ..... Rate ..... Mills	District No. ..... Rate ..... Mills	District No. ..... Rate ..... Mills	District No. ..... Rate ..... Mills	Tax Including State Homestead ..... Mills	State Tax on Non-Homestead 4.58 Mills	SPECIAL TAXES	TOTAL TAXES	PAID	WHEN PAID (Month Day Year)	Number of Receipt	March Settlement 1950	June Settlement 1950	Penalty	November Settlement 1950	Penalty	Collections to First Monday in January 1951	Penalty	Delinquent on First Monday in January 1951	Penalty	Total Delinquent Tax and Penalty	REMARKS
		Dollars	Dollars	Dollars	Dollars	Dollars	Dollars	$ cts.	$ cts.	$ cts.	$ cts.				$ cts.	$ cts.	$ cts.	$ cts.	$ cts.	$ cts.	$ cts.	$ cts.	$ cts.		
1																									
2	SOLD FOR TAXES	8						1.64	04		1.68	PAID IN FULL	JUL 17 1950	11461				1.68							Cemetery dues 1.13
3		8						1.64	04		1.68	PAID IN FULL	MAY 10 1950	6767		1.68									
4																									
5		8						1.64	04		1.68	PAID IN FULL	APR 25 1950	4990		1.68									
6		5						1.02	02		1.04	1st Half Paid	AUG 8 1950	11872				52				52		57	
7																									
8		12						2.46	06		2.52														
9		12						2.46	06		2.52	PAID IN FULL	JUL 12 1950	11661				2.52							
10		10						2.04	04		2.08	PAID IN FULL	JUL 12 1950	11661				2.08							
11		10						2.04	04		2.08	PAID IN FULL	APR 21 1950	4888		2.08									
12		17						3.48	08		3.56	PAID IN FULL	MAY 22 1950	6728		3.56									
13	SOLD FOR TAXES	13						2.66	06		2.72	1st Half Paid	AUG 8 1950	11872				136				136			
14	SOLD FOR TAXES	27						5.52	12		5.64	1st Half Paid	AUG 8 1950	11872				2.82				2.82			
15																									
16		48						9.82	22		10.04	PAID IN FULL	APR 25 1950	4990		10.04									
17		72						1.44	04		1.48	1st Half Paid	AUG 8 1950	11872				74				74		81	
18	SOLD FOR TAXES	90						1.840	42		1.82	PAID IN FULL	DEC 0 1950	14798						18.82	1.31				
19		98						20.04	44		20.48	PAID IN FULL	JUL 12 1950	11661				20.48	39						
20																									
		372						76.30	1.72		78.02					17.84		32.20		18.82		7.86			

Assessment Roll and Tax List of Real Property in the Town of Crooked Lake, Cass County, Minnesota, for Taxes for the Year 1949.

Form 3C BURR BLOCK COMPANY, MINNEAPOLIS

	In Whose Name Assessed	To Whom Transferred	Description of Property: Subdivision	Sec. or Lot	Town of Block	Rng.	Number of Acres of Land: Acres	Miles	School District	Individual Income Tax or No	Individual Income Tax or No	True and Full Valuations: Land Exclusive of Structures Improvements	Buildings and Other Structures	Machinery Permanently Attached to Real Estate	Total True and Full Value	Assessed Valuations: Rural: Homestead Up to $4,000 20%	Rural: Over $4,000 and Non-Homestead 33⅓%	All Other: Homestead Up to $4,000 25%	All Other: Over $4,000 and Non-Homestead 40%	All Other: Machinery Permanently Attached to Real Estate 33⅓%	Total Assessed Value	Total Assessed Value as Equalized by the Board of Review	Final Equalized Value
			Lingdale Bros. Roosevelt Beach									Dollars	Dollars	Dollars	Dollars	Dollars	Dollars	Dollars	Dollars	Dollars	Dollars	Dollars	Dollars
1	George & Eleanor Drawn			5	9				Con.	No													
2	Benjamin R. & Theresa B. Cunniff			6						"													
3	Lake Shore Improvement Co			7						"													
4	" "			8						"													
5	" "			9						"													
6	~~State of Minnesota~~	George B. & Esther L. Hilde		10																			
7	~~State of Minnesota~~ " "	"		11																			
8	Carl A. & Ruth A. Anderson			12						No													
13	~~Thomas Talbert~~	Thomas W. Talbert		13						"													
10	Fred Louis Johnson			14						"													
11	Steen K. Dullum			15						"													
12	Lake Shore Improvement Co			16						"													
13	Mary Agnes Sebesta			1	10					Yes													
14	"			2						"													
15	Harold & Ida Nordquist			3						"													
16	Elmer B. & Ida Nordquist			4						"													
17	Raymond L. Nordquist			5						No													
18	" "			6						"													
19	Anton Robert & Esther L. Anderson			7						"													
20																							

Cass County, Minnesota, for Taxes for the Year 1949.

	Sold for Taxes	Valuations by School Districts as Equalized by Department of Taxation: District No. 2 Rate 45.58 Mills	District No. ..... Rate ..... Mills	District No. ..... Rate ..... Mills	District No. ..... Rate ..... Mills	District No. ..... Rate ..... Mills	District No. ..... Rate ..... Mills	Tax including State Homestead	State Tax on Non-Homestead 4.58 Mills	Special Taxes	Total Taxes		Paid	When Paid: Month Day Year	Number of Receipt	March Settlement 1950	June Settlement 1950	Penalty	November Settlement 1950	Penalty	Collections to First Monday in January 1951	Penalty	Delinquent on First Monday in January 1951	Penalty	Total Delinquent Tax and Penalty	Remarks
		Dollars	Dollars	Dollars	Dollars	Dollars	Dollars	$ cts.	$ cts.	$ cts.	$ cts.					$ cts.	$ cts.	$ cts.	$ cts.	$ cts.	$ cts.	$ cts.	$ cts.	$ cts.	$ cts.	
1		22						4.50	10		4.60	1	PAID IN FULL	JUL 12 1950	1161				460	9						
2		22						4.50	10		4.60	2	PAID IN FULL	APR 21 1950	4788		460									
3		22						4.50	10		4.60	3	PAID IN FULL	MAY 21 1950	6728		460									
4	SOLD FOR TAXES	22						4.50	10		4.60	4	ALL NOT PAID	AUG 8 1950	11872				230				230			
5	SOLD FOR TAXES	22						4.50	10		4.60	5	ALL NOT PAID	AUG 8 1950	11872				230				230			
6										Tax 1949		6														
7									7% Tax 1949			7														
8		40						8.18	18		8.36	8	PAID IN FULL	MAY 22 1950	6727		836									
9		125						25.56	58		26.14	9	PAID IN FULL	JAN 17 1950	122	2614										
10		32						6.54	14		6.68	10	PAID IN FULL	APR 13 1950	2878		668									
11		122						24.96	56		25.52	11	PAID IN FULL	MAY 22 1950	6724		2552									
12	SOLD FOR TAXES	33						6.74	16		6.90	12											690			
13		21 10						2.04			2.04	13	PAID IN FULL	MAY 4 1950	5158		204									
14		21 32						6.54			6.54	14	PAID IN FULL	MAY 4 1950	5158		654									
15		21 10						2.04			2.04	15	PAID IN FULL	MAY 13 1950	6160		204									
16		21 70						14.32			14.32	16	PAID IN FULL	MAY 13 1950	6160		1432									
17		1						1.64	04		1.68	17	PAID IN FULL	MAY 13 1950	6160		168									
18		1						1.64	04		1.68	18	PAID IN FULL	MAY 13 1950	6160		168									
19		17						3.48	08		3.56	19	PAID IN FULL	APR 1 1950	4620		356									
20												20														
		1232						126.18	228		128.46					2614	8162		920				1150			
		448																								
		677																								

Assessment Roll and Tax List of Real Property in the Town of Crooked Lake, Cass County, Minnesota, for Taxes for the Year 1949.

Form 5C · Miller-Davis Company, Minneapolis

In whose name assessed	To whom transferred	Description of property: Subdivision	Sec. or Lot	Town or Block	Rng.	Acres of Land (Acres / 100ths)	No. School District	Indicate Homestead Tax or No	Indicate Agricultural Tax or No	True and Full Valuations: Land Exclusive of Buildings and Improvements (Dollars)	Buildings and Other Structures (Dollars)	Machinery Permanently Attached to Real Estate (Dollars)	Total True and Full Value (Dollars)	Assessed Valuations: Rural: Homestead Up to $4,000 20% (Dollars)	Rural: Over $4,000 and Non-Homestead 33⅓% (Dollars)	All Other: Homestead Up to $4,000 25% (Dollars)	All Other: Over $4,000 and Non-Homestead 40% (Dollars)	Machinery Permanently Attached to Real Estate 33⅓% (Dollars)	Total Assessed Value	Total Assessed Value as Equalized by Department of Review (Dollars)	Final Equalized Value (Dollars)
		Longdale Park Roosevelt Beach																			
Katherine Martindell + Delia J. Allen		1		8	10			Yes	Yes												
Dennis E. + Mildred V. Von Ruenger		2		9				"	"												
Jessie Hoots		3		10				"	"												
Wm. J. Cropper		4		1	11			"	"												
Leo J. + Bernice Buckley Jr.	Bernice Buckley Jr. Mrs. + Louise Buckley Jr.	5		2				"	"												
State of Minnesota		6		3																	
Jacob J. + Nellie Carter		7		4				Yes													
Archer Eklund		8		5				Yes													
" "		9		6				"													
Geo. H. + Christine M. Lindgren		10		7				"													
King T. Oppegard		11		8				"													
John S. Lubatt		12		9				"													
Lloyd M. + Anna M. Doble		13		10				"													
" "		14		11				"													
Hedwig M. + Guy Smith		15		12				"													
Herman T. + Edna K. Rabe		16		13				"													
" "		17		14				"													
Archer H. Christopherson		18		15				"													
Peter A. Cate		19	E part of	16				"													
Elmer J. Steele		20	W part of	16				Yes													

Valuations by School Districts as Equalized by Department of Taxation

Sold for Taxes	District No. 7 Rate 46.04 Dollars	District No. ..... Rate ..... Mills Dollars	District No. ..... Rate ..... Mills Dollars	District No. ..... Rate ..... Mills Dollars	District No. ..... Rate ..... Mills Dollars	District No. ..... Rate ..... Mills Dollars	Tax including State Homestead ..... Mills $ cts.	State Tax on Non-Homestead 4.58 ..... Mills $ cts.	Special Taxes $ cts.	Total Taxes $ cts.	Receipt No.	Paid	When Paid Month Day Year	Number of Receipt	March Settlement 1950 $ cts.	June Settlement 1950 $ cts.	Penalty $ cts.	November Settlement 1950 $ cts.	Penalty $ cts.	Collections to First Monday in January 1951 $ cts.	Penalty $ cts.	Delinquent on First Monday in January 1951 $ cts.	Total Delinquent Tax and Penalty $ cts.	Remarks
Sold for Taxes	68						13.96	32		14.28	1	PAID IN FULL	MAY 15 1950	6158		14.28								
Sold for Taxes	112						22.96	52		23.48	2	PAID IN FULL	JUL 17 1950	1460				23.48						Penalty due $.47
	12						2.46	06		2.52	3	PAID IN FULL	MAY 20 1950	6769		2.52								
	14						2.86	06		2.92	4	PAID IN FULL	MAY 20 1950	6794		2.92								
	14						2.86	06		2.92	5	PAID IN FULL	MAY 31 1950	9452		2.92								
											6													
	21 8						1.64			1.64	7	PAID IN FULL	MAY 18 1950	7664		1.64								
	15						3.06	06		3.12	8	PAID IN FULL	MAY 31 1950	9456		3.12								
	110						22.50	50		23.00	9	PAID IN FULL	MAY 31 1950	9456		23.00								
	16						3.28	08		3.36	10	PAID IN FULL	JAN 31 1950	1052	3.36									
	16						3.28	08		3.36	11	PAID IN FULL	MAY 22 1950	6843		3.36								
	16						3.28	08		3.36	12	PAID IN FULL	MAY 9 1950	5431		3.36								
	47						9.62	22		9.84	13	PAID IN FULL	MAY 5 1950	5288		12.30								
	12						2.46	06		2.52	14	PAID IN FULL	MAY 5 1950									2.72	8	2.99
	13						2.66	06		2.72	15													
Sold 4094	4 72 120						14.72			14.72	16	PAID IN FULL	APR 20 1950	3995		14.72								
Sold 4094	4 10 17						2.04			2.04	17	PAID IN FULL	APR 20 1950	3995		2.04								
Sold 4046	72 90 172						18.40			18.40	18	PAID IN FULL	MAY 17 1950	6702		18.40								
	110						22.50	50		23.00	19	PAID IN FULL	APR 6 1950	3981		23.00								
	251						51.54			51.54	20	PAID IN FULL	MAY 20 1950	7792		51.54								
	2,252 N 152 275 2,429						205.96	266		208.62					3.36	177.12		23.48				2.72		

Assessment Roll and Tax List of Real Property in the Town of Crooked Lake,

FORM SC 101-30 SUPPLY COMPANY, MINNEAPOLIS

	IN WHOSE NAME ASSESSED	TO WHOM TRANSFERRED	DESCRIPTION OF PROPERTY: SUBDIVISION	Sec. Lot	Town Block	Rng.	Number of Acres of Land: Acres	100ths	Indicate Homestead Tax or No	Indicate Agricultural Tax or No	TRUE AND FULL VALUATIONS: LAND Exclusive of Structures and Improvements	BUILDINGS and Other Structures	MACHINERY Permanently Attached to Real Estate	TOTAL True and Full Value	ASSESSED VALUATIONS: RURAL: Homestead Up to $4,000 20%	Over $4,000 and Non-Homestead 33⅓%	ALL OTHER: Homestead Up to $4,000 25%	Over $4,000 and Non-Homestead 40%	MACHINERY Permanently Attached to Real Estate 33⅓%	TOTAL ASSESSED VALUE	Total Assessed Value Equalized by the Board of Review	FINAL EQUALIZED VALUE
			Lengdale Acres Roosevelt Beach								Dollars	Dollars	Dollars	Dollars	Dollars	Dollars	Dollars	Dollars	Dollars	Dollars	Dollars	Dollars
	Bertha Vocion		1	17	11				Yes	No												
	Odin + Lida Christopherson		2	18						"												
	Thomas + Inga Vance		3	19						"												
	Erick + Coral B. Vance		4	20						"												
	Lake Shore Improvement Co.		5	21						"												Abate #4111
	Vernon H. + Adeline E. Georgan		6	1	12					"												Abate #4145
	" "		7	2						"												" "
	Jacob L. Carter		8	200' on road + 355.6' on 9 depth being N. 2 acs. of	3 lots less 2 acs					Yes												
	Fernando + Theresa Leach		9		3					"												
	Lawrence M. Chenevert + Fern I. Nelson		10		4					"												
	Robert H. + Grace M. Millbradt		11		5					No												
	Anna C. Larson, Guardian of Harold S. Larson		12		6					"												
	Lowell H. Ramon		13		7					"												
	B. M. + Olive Gerke		14		8					"												
	Nagel D. + Frank B. Brandenburg		15		9					"												
	George A. Bloomquist		16	1	13					"												
	Vernon H. + Adeline E. Georgan		17	2						"												Abate #4145
	" "		18	3						"												" #4145
	" "		19	4						"												" "
			20																			

	SOLD FOR TAXES	VALUATIONS BY SCHOOL DISTRICTS AS EQUALIZED BY DEPARTMENT OF TAXATION: District No. 2 Total 24.51 Mills	District No. ..... Rate ..... Mills	District No. ..... Rate ..... Mills	District No. ..... Rate ..... Mills	District No. ..... Rate ..... Mills	District No. ..... Rate ..... Mills	Tax Including State Homestead ..... Mills	State Tax on Non-Homestead 1.58 ..... Mills	SPECIAL TAXES	TOTAL TAXES	PAID	WHEN PAID: Month Day Year	Number of Receipt	March Settlement 1950	June Settlement 1950	Penalty	November Settlement 1950	Penalty	Collections to First Monday in January 1951	Penalty	Delinquent on First Monday in January 1951	Penalty	Total Delinquent Tax and Penalty	REMARKS
		Dollars	Dollars	Dollars	Dollars	Dollars	Dollars	$ cts.	$ cts.	$ cts.	$ cts.					$ cts.	$ cts.	$ cts.	$ cts.	$ cts.	$ cts.	$ cts.	$ cts.	$ cts.	
1		27						552	12		564	1 PAID IN FULL	MAY 31 1950	9421		564									
2		27						552	12		564	2 PAID IN FULL	MAY 12 1950	6084		564									
Abat # 4066		H 6 100						1228			1228	3 PAID IN FULL	MAY 31 1950	9433		1228									
4		72						1472	32		1504	4 PAID IN FULL	MAY 31 1950	9434		1504									
5		19						204	04		208	5 PAID IN FULL	MAY 31 1950	9448		208									
6		H 12						144			144	6 PAID IN FULL	APR 18 1950	4797		144									
7		H 7 12						144			144	7 PAID IN FULL	APR 18 1950	4797		144									
8		21.66						1350			1350	8 PAID IN FULL	MAY 18 1950	7604		1350									
9		21.8						164			164	9 PAID IN FULL	MAY 31 1950	8395		164									
10		21.8						164			164	10 PAID IN FULL	MAY 31 1950	8395		164									
11		10						204	04		208	11 PAID IN FULL	MAY 12 1950	5532		208									
12		80						416	10		420	12 PAID IN FULL	APR 18 1950	4789		420									
13		13						266	06		272	13 PAID IN FULL	MAY 25 1950	6943		272									
14		13						266	06		272	14 PAID IN FULL	APR 21 1950	4789		272									
15		13						266	06		272	15 PAID IN FULL	MAY 17 1950	5786		272									
16		16						328	08		336	16 PAID IN FULL	APR 13 1950	4670		336									
17		H 12 80						244			244	17 PAID IN FULL	APR 18 1950	4797		244									
18		H 12						144			144	18 PAID IN FULL	APR 18 1950	4797		144									
19		H 8 13						164			164	19 PAID IN FULL	APR 18 1950	4797		164									
20												20													
	H 24	255						8268	100		8368					8368									

Assessment Roll and Tax List of Real Property in the Town of Crooked Lake, Cass County, Minnesota, for Taxes for the Year 1949.

Form 5C. Willis Davis Company, Minneapolis

In whose name assessed	To whom transferred	Description of property: Subdivision	Sec. or Lot	Town or Block	Reg.	Number of Acres of Land: Acres	Tenths	No. School District	Indicate Homestead Tax or No	Indicate Agricultural Tax or No	True and Full Valuations: Land Exclusive of Structures Improvements (Dollars)	Buildings and Other Structures (Dollars)	Machinery Permanently Attached to Real Estate (Dollars)	Total True and Full Value (Dollars)	Assessed Valuations: Rural: Homestead Up to $4,000 20% (Dollars)	Rural: Over $4,000 and Non-Homestead 33⅓% (Dollars)	All Other: Homestead Up to $4,000 25% (Dollars)	All Other: Over $4,000 and Non-Homestead 40% (Dollars)	All Other: Machinery Permanently Attached to Real Estate 33⅓% (Dollars)	All Other: Total Assessed Value (Dollars)	Total Assessed Value as Equalized by the Board of Review (Dollars)	Final Equalized Value (Dollars)	Remarks
		Dingdale Bros. Roosevelt Circle																					
Vernon H. + Adeline L. Georgs		1	5	13				Gen	No													Abate # 4145	
Jas. Frank Leka		2	6					"	"														
Lake Shore Improvement Co.		3	7					"	"													Abate # 4111	
Bernice M. Flowers		4	8					"	"														
" "		5	9					"	"														
		6	10					"	"														
Fernando + Theresa Leach		7	11					"	"														
State of Minnesota		8	12					"	"														
Russell + Clara H. Newman		9	13					"	"														
Anna O. Swanson		10	14					"	"														
Lake Shore Improvement Co.		11	15					"	"													Abate # 4111	
Clarence B. + Cecilia E. Johnson		12	16					"	"														
Ed. C. + Carroll D. Lonnard		13	17					"	"														
Clark E. + Hazel G. Danielson		14	18					Gen	"														
" "		15	19					"	"														
State of Minnesota		16	20					Min	"														
Robert H. + Grace M. Milbredt		17	21					"	"			195 added											
Lake Shore Improvement Co.		18	22					"	"													Abate # 4111	
State of Minnesota		19	23					"	"														
Chester A. Heidelberger		20	24					"	"														

Sold for Taxes	Valuations by School Districts as Equalized by Department of Taxation: District No. 4 Rate 24.41 Mills	District No. 56 Rate 21.2 Mills	District No.	Tax Including State Homestead	State Tax on Non-Homestead 4.58 Mills	Special Taxes	Total Taxes	Paid	When Paid (Month Day Year)	Number of Receipt	March Settlement 1949	June Settlement 1950	Penalty	November Settlement 1949	Penalty	Collections to First Monday in January 1951	Penalty	Delinquent on First Monday in January 1951	Penalty	Total Delinquent Tax and Penalty
	Dollars	Dollars	Dollars	Dollars	$ cts.	$ cts.	$ cts.				$ cts.	$ cts.	$ cts.	$ cts.	$ cts.	$ cts.	$ cts.	$ cts.	$ cts.	$ cts.
1		4 / 75 / 200		3292	84		3326	PAID IN FULL	APR 18 1950	4784		3326								
2	10			204	04		208	PAID IN FULL	[illegible] 1950	1450	208									
3	12			144	04		148	1st Half Paid	AUG 8 1950	11180				74				74	81	
4	12			246	06		252	PAID IN FULL	APR 21 1950	4887		252								
5	13			266	06		272	PAID IN FULL	APR 21 1950	4887		272								
6	12			246	06		252	PAID IN FULL	APR 21 1950	4887		252								
7	8			164	04		168	PAID IN FULL	MAY 31 1950	5395		168								
8																				
9	13			266	06		272	PAID IN FULL	MAY 4 1950	5159		272								
10	13			266	06		272	PAID IN FULL	MAY 13 1950	6181		272								
11	14			164	04		168	1st Half Paid	AUG 8 1950	11181				84				84	92	
								2nd Half Paid	SEP 8 1950	12136										
12	14			286	06		292	1st Half Paid	[illegible] 1950	11852	146			146						
13	14			286	06		292	PAID IN FULL	APR 6 1950	3979		292								
14	21 9			184			184	PAID IN FULL	MAY 22 1950	6623		245								
15	21 111			2270			2270	PAID IN FULL	MAY 22 1950											
16																				
17	78			1546	36		1632	PAID IN FULL	MAY 12 1949	5832		1632								
18	75			184	04		188	PAID IN FULL	MAY 12 1949	5832		188								
19																				
20	16			328	08		336	PAID IN FULL	APR 12 1950	4446		336								
	4 126	75		a 7100	186		7286					7286								
	24 237	75		24 3292	84		3376				354	3376		304				158		
	3347	150					9911													

Assessment Roll and Tax List of Real Property in the Town of Crooked Lake, Cass County, Minnesota, for Taxes for the Year 1949.

Form SC

In whose name assessed	To whom transferred	Description of property: Subdivision	Sec. or Lot	Town or Block	Rng.	Number of Acres of Land: Acres	100ths	Sec. School District	Individual Homestead Tax or No	Individual Agricultural Tax or No	True and Full Valuations: Land Exclusive of Structures Improvements (Dollars)	Buildings and Other Structures (Dollars)	Machinery Permanently Attached to Real Estate (Dollars)	Total True and Full Value (Dollars)	Assessed Valuations: Rural: Homestead Up to $4,000 20% (Dollars)	Rural: Over $4,000 and Non-Homestead 33⅓% (Dollars)	All Other: Homestead Up to $4,000 25% (Dollars)	All Other: Over $4,000 and Non-Homestead 40% (Dollars)	Machinery Permanently Attached to Real Estate 33⅓% (Dollars)	Total Assessed Value (Dollars)	Total Assessed Value as Equalized by the Board of Review (Dollars)	Final Equalized Value (Dollars)
		Lindale Bros. Rumwell Isle																				
Chester A. Hedelberger		1	25	13				Ann	Yes													
John R. Lenander		2	26					"														
Lake Shore Improvement Co.		3	27					"														
Ernest R. Ramm		4	28					"														
" "		5	29					"														
Henrietta Ehrun		6	30					"														
Fred A. Ehrun		31						"														
~~Lake Shore Improvement Co.~~ Fred A. & Margaret A. Ehrun		32						"														
Fred A. + Margaret Ehrun		9	33					"														
" "		10	34					"														
Julia A. Dirkler		11	35					"														
A. R. + Hildegarde A. Pierskalla		12	36					"														
" "		13	37					"														
B. N. + Olive Jerse		14	38					"														
" "		15	39					"														
Hazel L. + Frank B. Brendenberg		16	40					"														
" "	John F. Lewy Assignee	17	1	14				Cye														
" "		18	2					Ne														
" "		19	3					"														
" "		20																				

Valuations by School Districts as Equalized by Department of Taxation

Sold for Taxes	Valuations by School Districts: District No. 64 Rate 26 Mills (Dollars)	District No. 2 Rate 21.5 Mills (Dollars)	District No. Rate Mills (Dollars)	District No. Rate Mills (Dollars)	District No. Rate Mills (Dollars)	Tax including State Homestead Mills (Dollars)	State Tax on Non-Homestead 1.58 Mills ($ cts.)	Special Taxes ($ cts.)	Total Taxes ($ cts.)	Paid	When Paid: Month Day Year	Number of Receipt	March Settlement 1950 ($ cts.)	June Settlement 1950 ($ cts.)	Penalty ($ cts.)	November Settlement 1950 ($ cts.)	Penalty ($ cts.)	Collections to First Monday in January 1951 ($ cts.)	Penalty ($ cts.)	Delinquent on First Monday in January 1951 ($ cts.)	Total Delinquent Tax and Penalty ($ cts.)	Remarks
	87					17.80	40		18.20	1 PAID IN FULL	APR 12 1950	4646		18.20								
	75					15.34	34		15.68	2 PAID IN FULL	APR 24 1950	4946		15.68								
	14					2.86	06		2.92	3 PAID IN FULL	JUL 6 1950	7133				2.92	08					
	16					3.28	08		3.36	4 PAID IN FULL	MAY 25 1950	6943		3.36								
	14					2.86	06		2.92	5 PAID IN FULL	MAY 25 1950	6943		2.92								
	15					3.06	06		3.12	6 PAID IN FULL	MAY 31 1950	9444		3.12								
	14					2.86	06		2.92	7 PAID IN FULL	MAR 1 1950	3374		2.92								
	16					3.28	08		3.36	8 PAID IN FULL	FEB 28 1950	3148	3.26									
	15					3.06	06		3.12	9 PAID IN FULL	MAR 1 1950	3374		3.12								
	112					22.90	52		23.42	10 PAID IN FULL	MAR 1 1950	3374		23.42								
	16					3.28	08		3.36	11 PAID IN FULL	MAY 20 1950	6795		3.36								
	106					21.68	48		22.16	12 PAID IN FULL	MAY 20 1950	7793		22.16								
	14					2.86	06		2.92	13 PAID IN FULL	MAY 20 1950	7793		2.92								
	15					3.06	06		3.12	14 PAID IN FULL	APR 21 1950	4477		3.12								
	19					3.88	08		3.96	15 PAID IN FULL	APR 21 1950			3.96								
	29					5.94	14		6.08	16 PAID IN FULL	MAY 17 1950	5986		6.08								
		N 51				11.20			11.20	17 PAID IN FULL	JAN 31 1950	1063	11.20									
		78				17.12	36		17.48	18 PAID IN FULL	JAN 31 1950	1062	17.48									
		12				2.64	06		2.70	19 PAID IN FULL	JAN 31 1950	1062	2.70									
										20												
	51				a 118.00	2.62			120.62													
24	577	99			M 30.96	42			31.38				34.74	114.34		2.92						
		141																				

Assessment Roll and Tax List of Real Property in the Town of Crooked Lake, Cass County, Minnesota, for Taxes for the Year 1949.

Form 3C. MILLER DITTO COMPANY, MINNEAPOLIS

	Description of Property								True and Full Valuations				Assessed Valuations																						
													Rural				All Other																		
In Whose Name Assessed	To Whom Transferred	Subdivision (Longdale Bros. Roosevelt Trails)	Sec. or Lot	Town or Blk	Rng.	Number of Acres of Land: Acres	Number of Acres of Land: 100ths	No. School District	Indicate Homestead Yes or No	Indicate Agricultural Yes or No	Land Exclusive of Structures and Improvements	Buildings and Other Structures	Machinery Permanently Attached to Real Estate	Total True and Full Value	Homestead Up to $4,000 20%	Over $4,000 and Non-Homestead 33⅓%	Homestead Up to $4,000 25%	Over $4,000 and Non-Homestead 40%	Machinery Permanently Attached to Real Estate 33⅓%	Total Assessed Value	Total Assessed Value as Equalized by the Board of Review	Final Equalized Value	Sold for Taxes	Valuations by School Districts as Equalized by Department of Taxation: District No. ..... Rate ..... Mills	District No. ..... Rate ..... Mills	District No. ..... Rate ..... Mills	District No. ..... Rate ..... Mills	District No. ..... Rate ..... Mills	Tax including State Homestead Rate 21.41 Mills	State Tax on Non-Homestead Rate 4.58 Mills	Special Taxes	Total Taxes
											Dollars	Dollars	Dollars	Dollars	Dollars	Dollars	Dollars	Dollars	Dollars	Dollars	Dollars	Dollars		Dollars	Dollars	Dollars	Dollars	Dollars	$ cts.	$ cts.	$ cts.	$ cts.
Lake Shore Improvement Co.		1	4	14				Non	No																										
" "		2	5						"																										
Peter Hanson		3	6					Spec																											
~~Young & Anderson~~	~~Lodi H. Atkinson~~	4																																	
~~John Swing~~		5	1	15				No																											
Thomas Anderson	Fletcher	6	2					Spec																											
" "		7	3					"																											
Christopher + Lillian Aasland		8	4					No																											
Margaret Mae + Jos. Buckenhagen		9	5					"																											
Henry L. + Mae de Maules		10	6					"																											
Midland Natl. Bk + Ernest C. Taple		11	7					"																											
Geo. D. + Esther J. Richards		12	8					"																											
" "		13	9					"																											
Emma Flowers + Bernice Flowers Strand		14	10					"																											
Jos. J. Kault		15	11					"																											
" "		16	12					"																											
Niels + Myrtle L. Nedergaard		17	13					"																											
Eli C. Martin		18	14					Spec																											
E. C. Martin		19	15					"																											
Jos. E. Diedrick		20	16					No																											

	Sold for Taxes	Tax including State Homestead	State Tax on Non-Homestead	Special Taxes	Total Taxes	Paid	When Paid: Month Day Year	Number of Receipt	March Settlement 1950	June Settlement 1950	Penalty	November Settlement 1950	Penalty	Collections to First Monday in January 1951	Penalty	Delinquent on First Monday in January 1951	Total Delinquent Tax and Penalty	Remarks
		$ cts.	$ cts.	$ cts.	$ cts.				$ cts.	$ cts.	$ cts.	$ cts.	$ cts.	$ cts.	$ cts.	$ cts.	$ cts.	
1	SOLD FOR TAXES 9	1 84	04		1 88	1										1 88		
2	SOLD FOR TAXES 10	2 04	04		2 08	2										2 08		
3	21 39	7 98			7 98	3	PAID IN FULL MAR 13 1950	3264		7 98								
4						4												
5	17	3 48	08		3 56	5	PAID IN FULL JAN 31 1950	1063	3 56									
6	21 10	2 04			2 04	6	Ill. in full April 7 1950	4738		2 04								
7	21 69	1 42			1 42	7	Ill. in full April 7 1950	4738		1 42								
8	16	3 28	08		3 36	8	PAID IN FULL MAY 17 1950	5784		3 36								
9	75	15 34	34		15 68	9	PAID IN FULL FEB 8 1950	1755	15 68									
10	113	23 10	52		23 62	10	PAID IN FULL JAN 23 1950	727	23 62									
11	17	3 48	08		3 56	11	PAID IN FULL APR 24 1950	4945		3 56								
12	82	16 76	38		17 14	12	PAID IN FULL MAY 31 1950	5428		17 14								Paid Under Protest
13	16	3 28	08		3 36	13	PAID IN FULL MAY 31 1950	5428		3 36								" "
14	15	3 06	06		3 12	14	PAID IN FULL APR 21 1950	4887		3 12								
15	14	2 86	06		2 92	15	PAID IN FULL APR 12 1950	4647		2 92								
16	14	2 86	06		2 92	16	PAID IN FULL APR 12 1950	4647		2 92								
17	13	2 66	06		2 72	17	PAID IN FULL MAY 5 1950	5281		2 72								
18	21 47	9 62			9 62	18	PAID IN FULL APR 17 1950	4733		9 62								
19	21 7	1 44			1 44	19	PAID IN FULL APR 17 1950	4733		1 44								
20	113	23 10	52		23 62	20	PAID IN FULL MAY 4 1950	5183		23 62								
	1 174	42 34	2 40		44 74				42 86	97 72						3 96		
	24 524																	
	696																	

Assessment Roll and Tax List of Real Property in the Town of Crooked Lake, Cass County, Minnesota, for Taxes for the Year 1949.

Form 3C WILLIS-DAVIS COMPANY, MINNEAPOLIS

	In Whose Name Assessed	To Whom Transferred	Description of Property: Subdivision (Zinglale Bros. Roosevelt Beach)	Sec. or Lot	Town or Block	Rng.	Number of Acres of Land: Acres	100ths	No. School District	Indicate Homestead Yes or No	Indicate Agricultural Yes or No	True and Full Valuations: Land Exclusive of Structures and Improvements (Dollars)	Buildings and Other Structures (Dollars)	Machinery Permanently Attached to Real Estate (Dollars)	Total True and Full Value (Dollars)	Assessed Valuations: Rural: Homestead Up to $4,000 20% (Dollars)	Rural: Over $4,000 and Non-Homestead 33⅓% (Dollars)	All Other: Homestead Up to $4,000 25% (Dollars)	All Other: Over $4,000 and Non-Homestead 40% (Dollars)	Machinery Permanently Attached to Real Estate 33⅓% (Dollars)	Total Assessed Valuation (Dollars)	Total Assessed Valuation Equalized by the Board of Review (Dollars)	Final Equalized Value (Dollars)
1	John A. + Mae S. Lundquist			17	15				Gen	No													
2	"			18						No													
3	Edward A. Milham			19						"													
4	Victor L. Johnson			26						"													
5	Leo M. + Maud R. Lawrence			21						"													
6	" "			22						"													
7	" "			23						Gen													
8	Valenty Holck			24						No													
9	" "			25						"													
10	Bernard L. + Bertha D. Durand			26						"													
11	" "			27						Gen													
12	Magne + Lyndell Richardson			28						No													
13	" "			34						"													
14																							
15	John A. Ewing			1	16					"													
16	" "			2						"													
17	" "			3						"													
18																							
19	Eric Schmid			1	17					Gen											Abate. $4194		
20	"			2						"											"		

	Sold for Taxes	Valuations by School Districts as Equalized by Department of Taxation: District No. 2 Rate 51 Mills	District No. 2 Rate 51 Mills	District No. 2 Rate 51 Mills	District No. ..... Rate ..... Mills	District No. ..... Rate ..... Mills	District No. ..... Rate ..... Mills	Tax Including State Homestead Mills	State Tax on Non-Homestead 4.8 Mills	Special Taxes	Total Taxes	Paid	When Paid (Month Day Year)	Number of Receipt	March Settlement 1950	June Settlement 1950	Penalty	November Settlement 1950	Penalty	Collections to First Monday in January 1951	Penalty	Delinquent on First Monday in January 1951	Penalty	Total Delinquent Tax and Penalty	Remarks
		Dollars	Dollars	Dollars	Dollars	Dollars	Dollars	$ cts.	$ cts.	$ cts.	$ cts.					$ cts.	$ cts.	$ cts.	$ cts.	$ cts.	$ cts.	$ cts.	$ cts.	$ cts.	
1			21 71 / 83					3380	38		34 18	PAID IN FULL	MAY 31 1950	8415		34 18									
2		15						306	06		312	PAID IN FULL	MAY 31 1950	8415		312									
3		15						306	06		312	PAID IN FULL	APR 17 1950	4732		312									
4		15						306	06		312	PAID IN FULL	MAY 5 1950	5282		312									
5			15					330	06		336	PAID IN FULL	APR 14 1950	4692		336									
6			15 / 21 58					330	06		336	PAID IN FULL	APR 14 1950	4692		336									
7			142					4390	66		44 56	PAID IN FULL	APR 14 1950	4692		44 56									
8		10						204	04		208	PAID IN FULL	MAY 31 1950	8413		208									
9		118						2208	54		2262	PAID IN FULL	MAY 31 1950	8413		2262									
10		10						204	04		208	PAID IN FULL	MAR 1 1950	3310		208									
11	21 108							2208			2208	PAID IN FULL	MAR 1 1950	3310		2208									
12		85						1738	38		1776												1776	1954	
13		14						286	06		292												292	321	
14																									
15		12						246	06		252	PAID IN FULL	OCT 31 1950	13825		252		126							
16		12						246	06		252	PAID IN FULL	OCT 31 1950	13825		252		126							
17		7						144	04		148	PAID IN FULL	MAY 31 1950	8639		148		74							
18																									
19	4 101 / ~~34 100~~							2066			2066	PAID IN FULL	MAR 6 1950	3302		2066									
20	34 9							102			102	PAID IN FULL	MAR 6 1950	3302		102									
	M 314		129				a	10570	140		10710					7141		326				2068			
	NM 315		255				NM	8030	116		8146					8146									
	527		384													10287									

Assessment Roll and Tax List of Real Property in the Town of Crooked Lake, Cass County, Minnesota, for Taxes for the Year 1949.

Form 5C WILLIS-DAYTON COMPANY, MINNEAPOLIS

	In Whose Name Assessed	To Whom Transferred	Description of Property: Subdivision (Lingdale Blue Knoll Smile)	Sec. or Lot	Town or Block	Reg.	Number of Acres of Land: Acres	100ths	No. School District	Indicates Homestead Tax or No	Indicates Old Total Tax or No	True and Full Valuations: Land (Exclusive of Structures and Improvements)	Buildings and Other Structures	Machinery Permanently Attached to Real Estate	Total True and Full Value	Assessed Valuations: Rural: Homestead Up to $3,000 20%	Rural: Over $3,000 and Non-Homestead 33⅓%	All Other: Homestead Up to $4,000 25%	All Other: Over $4,000 and Non-Homestead 40%	All Other: Machinery Permanently Attached to Real Estate 33⅓%	Total Assessed Value	Total Assessed Value as Equalized by the Board of Review	Final Equalized Value
												Dollars	Dollars	Dollars	Dollars	Dollars	Dollars	Dollars	Dollars	Dollars	Dollars	Dollars	Dollars
1	Niels + Myrtle L. Nedergaard			3	17				1	No													
2	" "			4					"														
3	" "			5					"														
4	John A. + Mae L. Lundquist			6					"														
5	Leo M. + Maud B. Lawrence			7					"														
6	Bernard L. + Bertha D. Durand			8					"														
7																							
8	John E. Holmquist			1	18				"	No													
9	" "			2					"														
10	" "			3					"														
11	Edmer + Lennie V. Kurch			4					"														
12	" "			5					"														
13	Arthur E. + Eliz. L. Baldwin			6					"														
14	" "			7					"														
15	" "			8					"														
16	Irene S. Rue			9					"														
17	Lake Shore Improvement Co.			10					"														
18	Ingvald J. Bakken			11					"														
19																							
20																							

Abate 4111

	Sold for Taxes	Valuations by School Districts as Equalized by Department of Taxation: District No. 1 Rate 24.58 Mills	District No. ..... Rate ..... Mills	District No. ..... Rate ..... Mills	District No. ..... Rate ..... Mills	District No. ..... Rate ..... Mills	District No. ..... Rate ..... Mills	Tax Including State Homestead ..... Mills	State Tax on Non-Homestead 4.58 Mills	Special Taxes	Total Taxes	Paid	When Paid: Month Day Year	Number of Receipt	March Settlement 1950	June Settlement 1950	Penalty	November Settlement 1950	Penalty	Collections to First Monday in January 1951	Penalty	Delinquent on First Monday in January 1951	Penalty	Total Delinquent Tax and Penalty	Remarks
		Dollars	Dollars	Dollars	Dollars	Dollars	Dollars	$ cts.	$ cts.	$ cts.	$ cts.				$ cts.	$ cts.	$ cts.	$ cts.	$ cts.	$ cts.	$ cts.	$ cts.	$ cts.	$ cts.	
1		5						1.02	02		1.04	PAID IN FULL	MAY 5 1950	5281		3.12									
2		5						1.02	02		1.04	PAID IN FULL	MAY 5 1950												
3		5						1.02	02		1.04	PAID IN FULL	MAY 5 1950												
4		11						2.24	06		2.30	PAID IN FULL	MAY 31 1950	8415		2.30									
5		23						4.70	10		4.80	PAID IN FULL	APR 14 1950	4582		4.80									
6		13						2.66	06		2.72	PAID IN FULL	MAR 1 1950	3311		2.72									
7																									
8		8						1.64	04		1.68	PAID IN FULL	MAY 9 1950												
9		8						1.64	04		1.68	PAID IN FULL	MAY 9 1950	5933		5.04									
10		8						1.64	04		1.68	PAID IN FULL	MAY 9 1950												
11		8						1.64	04		1.68	1st Half Paid	MAY 31 1950	9418		1.84						1.84		3.68	
12		53						10.84	24		11.08	1st Half Paid	MAY 31 1950	9418		5.54						5.54		6.09	
												2nd Half Paid	OCT 6 1950	12449											
13		62						12.68	28		12.96	1st Half Paid	JAN 18 1950	129	6.48			6.48							
												2nd Half Paid	OCT 6 1950	12449											
14		10						2.04	04		2.08	1st Half Paid	JAN 18 1950	129	1.04			1.04							
												2nd Half Paid	OCT 6 1950	12449											
15		10						2.04	04		2.08	1st Half Paid	JAN 18 1950	129	1.04			1.04							
16		10						2.04	04		2.08	PAID IN FULL	APR 20 1950	4869		2.08									
17		7						1.44	04		1.48	PAID IN FULL	JUL 6 1950	12471				1.48	.02						
18		12						2.46	06		2.52	PAID IN FULL	MAR 18 1950	3816		2.52									
19																									
20																									
		244	2.58					52.76	1.18		53.94				8.56	27.96		10.04				6.38			

Assessment Roll and Tax List of Real Property in the Town of Crooked Lake, Cass County, Minnesota, for Taxes for the Year 1949.

	IN WHOSE NAME ASSESSED	TO WHOM TRANSFERRED	DESCRIPTION OF PROPERTY: SUBDIVISION	Sec. or Lot	Town or Block	Rng.	Number of Acres of Land: Acres	100ths	No. School District	Indicate Homestead Tax or No	Indicate Agricultural Tax or No	TRUE AND FULL VALUATIONS: LAND Exclusive of Structures and Improvements	BUILDINGS and Other Structures	MACHINERY Permanently Attached to Real Estate	TOTAL True and Full Value	ASSESSED VALUATIONS: RURAL: Homestead Up to $4,000 20%	Over $4,000 and Non-Homestead 33⅓%	ALL OTHER: Homestead Up to $4,000 25%	Over $4,000 and Non-Homestead 40%	MACHINERY Permanently Attached to Real Estate 33⅓%	TOTAL ASSESSED VALUE	Total Assessed Value as Equalized by the Board of Review	FINAL EQUALIZED VALUE
												Dollars	Dollars	Dollars	Dollars	Dollars	Dollars	Dollars	Dollars	Dollars	Dollars	Dollars	Dollars
1	Frank E. + Helen M. Gleason		Longdale Bros. Kaposwell Beach	19					Non	No													
2	State of Minnesota			2																			
3	Lake Shore Improvement Co.			3						"												Abate #4111	
4																							
5	Henry Holgen			1	20					"													
6	" "			2						"													
7	State of Minnesota			3																			
8	Chas. Neumann			4						"													
9	State of Minnesota			5																			
10	" "			6																			
11	Leroy E. + Francis E. Belduc			7						"													
12	Dudley L. Ashcraft			8						"													
13	Lake Shore Improvement Co.			9						"													
14	" "			10						"													
15	Jos. Delbrecht			11						"													
16	Ed C. + Carroll D. Leonard			12						"													
17	Knut Holster			13						"													
18	" "			14						"													
19	" "			15						"													
20	State of Minnesota			16																			

	SOLD FOR TAXES	VALUATIONS BY SCHOOL DISTRICTS AS EQUALIZED BY DEPARTMENT OF TAXATION: District No. Rate Mills	District No. Rate Mills	District No. Rate Mills	District No. Rate Mills	District No. Rate Mills	Tax including State Homestead ... Mills	State Tax on Non-Homestead 4.58 Mills	SPECIAL TAXES	TOTAL TAXES		PAID	WHEN PAID	Number of Receipt	March Settlement 1950	June Settlement 1950	Penalty	November Settlement 1950	Penalty	Collections to First Monday in January 1951	Penalty	Delinquent on First Monday in January 1951	Total Delinquent Tax and Penalty	REMARKS
		Dollars	Dollars	Dollars	Dollars	Dollars		$ cts.	$ cts.	$ cts.			Month Day Year		$ cts.	$ cts.	$ cts.	$ cts.	$ cts.	$ cts.	$ cts.	$ cts.	
1		12					2.46	06		2.52	1	PAID IN FULL	APR 12 1950	4650		2.52							
2											2												
3		8.20					1.64	04		1.68	3	1st Half Paid	AUG 8 1950	11873				.84				.84	J 1.72
4											4												
5		12					2.46	06		2.52	5	PAID IN FULL	MAY 31 1950	8376		2.52							
6		12					2.46	06		2.52	6	PAID IN FULL	MAY 31 1950	8376		2.52							
7											7												
8	SOLD FOR TAXES	12					2.46	06		2.52	8											2.52	
9											9												
10											10												
11		12					2.46	06		2.52	11	PAID IN FULL	APR 11 1950	4625		2.52							
12		76					15.54	34		15.88	12											15.88	J 17.47
13		12					2.46	06		2.52	13	PAID IN FULL	MAY 4 1950	5157		2.52							
14		12					2.46	06		2.52	14	PAID IN FULL	MAY 31 1950	8765		2.52							
15		12					2.46	06		2.52	15											2.52	J 2.77
16		12					2.46	06		2.52	16	PAID IN FULL	APR 6 1950	3979		2.52							
17		12					2.46	06		2.52	17	PAID IN FULL	APR 18 1950	4795		2.52							
18		73					14.92	34		15.26	18	PAID IN FULL	APR 18 1950	4795		15.26							
19		12					2.46	06		2.52	19	PAID IN FULL	APR 18 1950	4795		2.52							
20											20												
	24	289					59.16	1.38		60.54						37.94		.84				21.76	

Assessment Roll and Tax List of Real Property in the Town of Cranked Lake, Cass County, Minnesota, for Taxes for the Year 1949.

FORM 5C WILD RICE DISPLAY, MINNESOTA

	IN WHOSE NAME ASSESSED	TO WHOM TRANSFERRED	DESCRIPTION OF PROPERTY: SUBDIVISION (Longdale Bros. Roosevelt Tracts)	Sec. or Lot	Town or Block	Reg.	Number of Acres of Land: Acres	100ths	No. School District	Indicate Homestead Yes or No	Indicate Agricultural Yes or No	TRUE AND FULL VALUATIONS: LAND Exclusive of Structures and Improvements	BUILDINGS and Other Structures	MACHINERY Permanently Attached to Real Estate	TOTAL True and Full Value	ASSESSED VALUATIONS: RURAL: Homestead Up to $4,000 20%	Over $4,000 and Non-Homestead 33⅓%	ALL OTHER: Homestead Up to $4,000 25%	Over $4,000 and Non-Homestead 40%	MACHINERY Permanently Attached to Real Estate 33⅓%	TOTAL ASSESSED VALUE	Total Assessed Value as Equalized by the Board of Review	FINAL EQUALIZED VALUE
												Dollars	Dollars	Dollars	Dollars	Dollars	Dollars	Dollars	Dollars	Dollars	Dollars	Dollars	Dollars
1	Frank + Julia Meller			17	20				Non	No													
2	State of Minnesota			18					"	"													
3	Kenneth V. + Doris Lee			19					"	"													
4	Mark P. Matteson			20					"	"													
5	D. H. + Lydia A. Martin			21					"	"													
6	Lake Shore Improvement Co.			22					"	"												Abate #4111	
7	" "			23					"	"												" "	
8	" "			24					"	"												" "	
9	" "			25					"	"												" "	
10	Walter Melvin Schramm			26					"	"													
11	" "			27					"	"													
12	~~Oskey L. Tuton~~	State of Minnesota		28					"	"													
13	Douglas L. + Marguerite A. Melzke			29					"	"													
14	" "			30					"	"													
15	" "			31					"	"													
16	Ida Rousson			32					"	"													
17	Herbert L. + Clare L. Axelson			33					"	"													
18	Lake Shore Improvement Co.			34					"	"												Abate #4111	
19	Harry A. + Anna E. Zyke			35					"	"													
20	" "			36					"	"													

	SOLD FOR TAXES	VALUATIONS BY SCHOOL DISTRICTS AS EQUALIZED BY DEPARTMENT OF TAXATION: District No. 2 Rate 24.6 Mills	District No. Rate Mills	District No. Rate Mills	District No. Rate Mills	District No. Rate Mills	District No. Rate Mills	Tax including State Homestead 4.56 Mills	State Tax on Non-Homestead	SPECIAL TAXES	TOTAL TAXES		PAID	WHEN PAID (Month Day Year)	Number of Receipt	March Settlement 1950	June Settlement 1950	Penalty	November Settlement 1950	Penalty	Collections to First Monday in January 1951	Penalty	Delinquent on First Monday in January 1951	Total Delinquent Tax and Penalty	REMARKS
		Dollars	Dollars	Dollars	Dollars	Dollars	Dollars	$ cts.	$ cts.	$ cts.	$ cts.					$ cts.	$ cts.	$ cts.	$ cts.	$ cts.	$ cts.	$ cts.	$ cts.	$ cts.	
1		12						246	06		252	1	PAID IN FULL	FEB 3 2 1950	2445	252									
2												2													
3		12						246	06		252	3	PAID IN FULL	MAY 3 1 1950	2448		252								
4		12						246	06		252	4	PAID IN FULL	APR 1 2 1950	4645		252								
5		12						246	06		252	5	PAID IN FULL	APR 2 5 1950	4987		252								
6		12						144	04		148	6	1st Half Paid	AUG 8 1950	1874				74				74	81	
7		12						144	04		148	7	1st Half Paid	AUG 8 1950	1874				74				74	81	
8		12						144	04		148	8	1st Half Paid	AUG 8 1950	1874				74				74	81	
9		12						144	04		148	9	1st Half Paid	AUG 8 1950	1874				74				74	81	
10		15						306	06		312	10	PAID IN FULL	MAR 1 4 1950	3401		312								
11		13						266	06		272	11	PAID IN FULL	MAR 1 4 1950	3401		272								
12		~~12~~ Cancel.										12													
13		13						266	06		272	13	APR 1 1 1950	PAID IN FULL	4618		272								
14		13						266	06		272	14	APR 1 1 1950	PAID IN FULL	4618		272								
15		98						2064	44		2048	15	APR 1 1 1950	PAID IN FULL	4618		2048								
16		13						266	06		272	16	PAID IN FULL	MAY 3 1 1950	3412		272								
17		13						266	06		272	17	PAID IN FULL	MAY 3 1 1950	3428		272								
18		8						164	04		168	18	1st Half Paid	AUG 8 1950	1874				84				84	92	
19		13						266	06		272	19	PAID IN FULL	MAY 6 1950	5351		544								
20		13						266	06		272	20	PAID IN FULL	MAY 6 1950											
	14 Tracts	288						5896	186		6032					252	5020		380				380		

Assessment Roll and Tax List of Real Property in the Town of Crooked Lake, Cass County, Minnesota, for Taxes for the Year 1949.

FORM 5C · WILLIS DUNN COMPANY, MINNEAPOLIS

	IN WHOSE NAME ASSESSED	TO WHOM TRANSFERRED	DESCRIPTION OF PROPERTY: SUBDIVISION (Douglas Bros. Roosevelt Park)	Sec. or Lot	Town or Block	Reg.	Number of Acres of Land: Acres	Hdths	No. School District	Indicate Homestead Tax or No	Indicate Additional Total Tax or No	TRUE AND FULL VALUATIONS: LAND Exclusive of Structures and Improvements	BUILDINGS and Other Structures	MACHINERY Permanently Attached to Real Estate	TOTAL True and Full Value	ASSESSED VALUATIONS: RURAL: Homestead Up to $5,000 20%	RURAL: Over $5,000 and Non-Homestead 33⅓%	ALL OTHER: Homestead Up to $4,000 25%	ALL OTHER: Over $4,000 and Non-Homestead 40%	MACHINERY Permanently Attached to Real Estate 33⅓%	TOTAL ASSESSED VALUE	Total Assessed Value as Equalized by the Board of Review	FINAL EQUALIZED VALUE
												Dollars	Dollars	Dollars	Dollars	Dollars	Dollars	Dollars	Dollars	Dollars	Dollars	Dollars	Dollars
1	Harry W. + Alma E. Yoke				37	20				Non	No												
2	Jessie Doole				38					"													
3	Lake Shore Improvement Co				39					"												Abate # 4111	
4	Lee A. + Beulah L. Osgood				40					"													
5	Ernest Dunham				41					"													
6	State of Minnesota				42																		
7	George A. Vetter				43					"													
8					44					"													
9	Matthew J. + Leola Burton Berchek				45					"													
10	Harry B. Prewitt				46					"													
11	Delina A. Dean				47					"													
12	Earl N. + Lillian M. Case				48					"													
13	Blanche L. + Inglewood H. Erickson				49					"													
14																							
15	~~[illegible] (cont)~~ Samuel F. Mitchell				1	21				"													
16	Lake Shore Improvement Co				2					"													
17																							
18	State of Minnesota				1	22																	
19	John L. Schuler + Bernice Humphrey				2					"													
20	Lake Shore Improvement Co.				3					"													

	SOLD FOR TAXES	VACATIONS BY SCHOOL DISTRICTS AS EQUALIZED BY DEPARTMENT OF TAXATION: District No. 64 Rate 41 Mills	District No. ..... Rate ..... Mills	District No. ..... Rate ..... Mills	District No. ..... Rate ..... Mills	District No. ..... Rate ..... Mills	District No. ..... Rate ..... Mills	Tax Including State Homestead ..... Mills	State Tax on Non-Homestead 4.58 Mills	SPECIAL TAXES	TOTAL TAXES		PAID	WHEN PAID: Month Day Year	Number of Receipt	March Settlement 1950	June Settlement 1950	Penalty	November Settlement 1950	Penalty	Collections to First Monday in January 1951	Penalty	Delinquent on First Monday in January 1951	Total Delinquent Tax and Penalty	REMARKS
		Dollars	Dollars	Dollars	Dollars	Dollars	Dollars	$ cts.	$ cts.	$ cts.	$ cts.					$ cts.	$ cts.	$ cts.	$ cts.	$ cts.	$ cts.	$ cts.	$ cts.	$ cts.	
1		132						27 00	60		27 60	1	PAID IN FULL	MAY 19 1950	6754		27 60 ✓								
2		13						266	06		272	2	PAID IN FULL	MAY 10 1950	6761		272 ✓								
3		13						164	04		168	3	1st Half Paid	AUG 8 1950	1874				84 ✓				84	42	
4		15						306	06		312	4	PAID IN FULL	APR 25 1950	5092		312 ✓								
5		30						614	14		628	5	PAID IN FULL	MAY 9 1950	5441		628 ✓								
6												6													
7		13						266	06		272	7	PAID IN FULL	APR 11 1950	4623		272 ✓								
8		13						266	06		272	8	PAID IN FULL	APR 11 1950	4623		272 ✓								
9	SOLD FOR TAXES	13						266	06		272	9											272		
10		62						1268	28		1296	10	PAID IN FULL	MAY 22 1950	6844		1296 ✓								
11	SOLD FOR TAXES	10						204	04		208	11											208		
12		8						164	04		168	12	PAID IN FULL	APR 11 1950	4619		168 ✓								
13		8						164	04		168	13	PAID IN FULL	APR 18 1950	4796		168 ✓								
14												14													
15	SOLD FOR TAXES	5						102	02		104	15											104		
16	SOLD FOR TAXES	5						102	02		104	16											104		
17												17													
18												18													
19	SOLD FOR TAXES	10						204	04		208	19											208		
20		8						164	04		168	20	PAID IN FULL	APR 21 1950	4891		168 ✓								
	714	3558						7220	164		7380						6216		84				980		

Assessment Roll and Tax List of Real Property in the Town of Crooked Lake, Cass County, Minnesota, for Taxes for the Year 1949.

Form 5C Miller Davis Company, Minneapolis

	In Whose Name Assessed	To Whom Transferred	Description of Property: Subdivision (Douglas Bros. Roosevelt Park)	Sec. or Lot	Town or Block	Rng.	Number of Acres of Land: Acres	100ths	No. School District	Indicate Homestead Yes or No	Indicate Agricultural Yes or No	True and Full Valuations: Land Exclusive of Structures and Improvements (Dollars)	Buildings and Other Structures (Dollars)	Machinery Permanently Attached to Real Estate (Dollars)	Total True and Full Value (Dollars)	Assessed Valuations: Rural: Homestead Up to $4,000 20% (Dollars)	Rural: Over $4,000 and Non-Homestead 33⅓% (Dollars)	All Other: Homestead Up to $4,000 25% (Dollars)	All Other: Over $4,000 and Non-Homestead 40% (Dollars)	Machinery Permanently Attached to Real Estate 33⅓% (Dollars)	Total Assessed Value (Dollars)	Total Assessed Value as Equalized by the Board of Review (Dollars)	Final Equalized Value (Dollars)
1	Lake Shore Improvement Co			4	22				Tri.	No													
2	" "			5						"													
3	" "			6						"													
4	" "			7						"													
5	" "			8						"													
6	Chas. Slick			9						"													
7	Lake Shore Improvement Co			10						"												Abate #4111	
8	Paul + Ellen Mussopake			11						"													
9	Frederick E. Lamm			12						"													
10	"			13						"													
11	Lake Shore Improvement Co			14						"													
12	"			15						"													
13	Reinhart A. + ~~Bernice~~ Eladen			1	23					"													
14	John D. + Margaret M. Johnson			2						"													
15	George R. + Esther L. Karen			3						"													
16	Lake Shore Improvement Co			4						"													
17	" "			5						"													
18	State of Minnesota			6																			
19	State of Minnesota			7																			
20																							

Valuations by School Districts as Equalized by Department of Taxation

	Sold for Taxes	District No. 56 Rng. 31 Dollars	District No. ..... Rate ..... Mills Dollars	District No. ..... Rate ..... Mills Dollars	District No. ..... Rate ..... Mills Dollars	District No. ..... Rate ..... Mills Dollars	District No. ..... Rate ..... Mills Dollars	Tax Including State Homestead ..... Mills $ cts.	State Tax on Non-Homestead 4.58 Mills $ cts.	Special Taxes $ cts.	Total Taxes $ cts.		Paid	When Paid Month Day Year	Number of Receipt	March Settlement 1950 $ cts.	June Settlement 1950 $ cts.	Penalty $ cts.	November Settlement 1950 $ cts.	Penalty $ cts.	Collections to First Monday in January 1951 $ cts.	Penalty $ cts.	Delinquent on First Monday in January 1951 $ cts.	Total Delinquent Tax and Penalty $ cts.	Remarks
1		8						1.64	04		1.68	1	PAID IN FULL	APR 21 1950	4890		1.68								
2		8						1.64	04		1.68	2	PAID IN FULL	APR 21 1950	4891		1.68								
3	SOLD FOR TAXES	8						1.64	04		1.68	3												1.68	
4	SOLD FOR TAXES	8						1.64	04		1.68	4												1.68	
5	SOLD FOR TAXES	8						1.64	04		1.68	5												1.68	
6		8						1.64	04		1.68	6	PAID IN FULL	MAY 31 1950	5140		1.68								
7		5 8						1.02	02		1.04	7	1st Half Paid	AUG 8 1950	1870				52					52	57
8		8						1.64	04		1.68	8	PAID IN FULL	APR 15 1950	4722		1.68								
9		8						1.64	04		1.68	9	PAID IN FULL	MAY 2 1950	5162		1.68								
10		8						1.64	04		1.68	10	PAID IN FULL	MAY 2 1950	5162		1.68								
11	SOLD FOR TAXES	8						1.64	04		1.68	11												1.68	
12	SOLD FOR TAXES	8						1.64	04		1.68	12												1.68	
13		10						2.04	04		2.08	13	PAID IN FULL	MAY 24 1950	6080		2.08								
14		10						2.04	04		2.08	14	PAID IN FULL	MAY 31 1950	7163		2.08								
15		10						2.04	04		2.08	15	PAID IN FULL	AUG 8 1950	1860				2.08		5				
16	SOLD FOR TAXES	10						2.04	04		2.08	16	PAID IN FULL	DEC 21 1950	1445							2.08	16		
17	SOLD FOR TAXES	10						2.04	04		2.08	17	PAID IN FULL	DEC 21 1950	1445							2.08	16		
18												18													
19												19													
20												20													
	N 511	143						29.26	66		29.92						14.24		2.60			4.16		8.92	

Assessment Roll and Tax List of Real Property in the Town of Crooked Lake,

Form 50 · Miller-Davis Company, Minneapolis

	In Whose Name Assessed	To Whom Transferred	Description of Property: Subdivision	Sec. or Lot	Town of Block	Rng.	Number of Acres of Land (Acres / 100ths)	No. School District	Indicate Homestead by Yes or No	Indicate Amount of Total Tax or No	True and Full Valuations: Land (Exclusive of Structures and Improvements)	Buildings and Other Structures	Machinery Permanently Attached to Real Estate	Total True and Full Value	Assessed Valuations: Rural: Homestead Up to $4,000 20%	Rural: Over $4,000 and Non-Homestead 33⅓%	All Other: Homestead Up to $4,000 25%	All Other: Over $4,000 and Non-Homestead 40%	Machinery Permanently Attached to Real Estate 33⅓%	Total Assessed Value	Total Assessed Value as Equalized by the Board of Review	Final Equalized Value
											Dollars	Dollars	Dollars	Dollars	Dollars	Dollars	Dollars	Dollars	Dollars	Dollars	Dollars	Dollars
		Lingdale Bros. Roosevelt Falls																				
1	Lake Shore Improvement Co			8	23			Lin.	No												Abate # 4411	
2																						
3	Lambert A. + Dorothy M. Eledenn			1	24			"														
4	John A. + Margaret M. Johnson			2				"														
5	Lake Shore Improvement Co			3				"														
	" "			4				"														
	" "			5				"														
6	Herbert H. + Minnie Schauer			6				"														
	" "			7				"														
7	Lake Shore Improvement Co			8				"													Abate # 4411	
	" "			9				"													Abate # 4411	
8	Theodore R. Jensen			1	25			Spe														
	" "			2				"														
	" "			3				"														
	" "			4				"														
	" "			5				"														
	" "			6				"														
	" "			7				"														
	" "			8				"														
	" "			9				"														
	" "			9				Spe														
	State of Minnesota		Outlot	9																		

Lingdale Bros. Roosevelt Falls

Mitchell Bros. of Lake Lindstrom Office

The Narrows

	Sold for Taxes	Variations by School Districts as Equalized by Department of Taxation: District Nos. / Rate ... Mills						Tax Including State Homestead ... Mills	State Tax on Non-Homestead ... Mills	Special Taxes	Total Taxes		Paid	When Paid: Month	Day	Year	Number of Receipt	March Settlement 1930	June Settlement 1930	Penalty	November Settlement 1930	Penalty	Collections to First Monday in January 1931	Penalty	Delinquent on First Monday in January 1931	Total Delinquent Tax and Penalty	Remarks
		Dollars	Dollars	Dollars	Dollars	Dollars	Dollars	$ cts.	$ cts.	$ cts.	$ cts.							$ cts.	$ cts.	$ cts.	$ cts.	$ cts.	$ cts.	$ cts.	$ cts.	$ cts.	
1		22						1.44	04		1.48	1	1st Half Paid	AUG 8		1950	11876				74				74	81	
2												2															
3		26						3.32	12		3.44	3	PAID IN FULL	MAY 24		1950	6850		3.44								
4		8						1.64	04		1.68	4	PAID IN FULL	MAY 31		1950	7463		1.68								
5		136	Abate. # 4477					3.28	06		3.34	5	PAID IN FULL	JUL 17		1950	11467				3.34						Penalty + ~~Int~~ 24.46 Abated
6	SOLD FOR TAXES	67						13.70	30		14.00	6	PAID IN FULL	DEC 21		1950	14457						14.00	12			
7	SOLD FOR TAXES	8						1.64	04		1.68	7	PAID IN FULL	DEC 21		1950	14457						1.68	13			
8		8						1.64	04		1.68	8	PAID IN FULL	MAY 9		1950	5438		8.36								
9		8						1.64	04		1.68	9	PAID IN FULL	MAY 9		1950											
10		8						1.02	02		1.04	10	1st Half Paid	AUG 8		1950	11877				52				52	57	
11		6						1.22	02		1.24	11	1st Half Paid	AUG 8		1950	11878				62				62	68	
12			21 7					1.54			1.54	12	PAID IN FULL	APR 4		1950											
13			21 8					1.76			1.76	13	PAID IN FULL	APR 4		1950											
14			21 8					1.76			1.76	14	PAID IN FULL	APR 4		1950											
15			21 8					1.76			1.76	15	PAID IN FULL	APR 4		1950											
16			21 8					1.76			1.76	16	PAID IN FULL	APR 4		1950	14992		7.106								
17			21 53					11.64			11.64	17	PAID IN FULL	APR 4		1950											
18			21 142					31.16			31.16	18	PAID IN FULL	APR 4		1950											
19			80					17.56	36		17.92	19	PAID IN FULL	APR 4		1950											
20			21 8					1.76			1.76	20	PAID IN FULL	APR 4		1950											
		N 242						56.46	1.26		57.72								N 19.47								
		M 226	80					70.70	36		71.06								M 71.06		52.4		15.68		1.88		24.46
			522																81.54								

Roosevelt Soo · Lingdale Bros. Lake Lindstrom · Roosevelt Sidings · Lake Lindstrom Town · Roosevelt Lake · Roosevelt Lake · Roosevelt Falls · Lake Lindstrom Town · Roosevelt Lake · Roosevelt Falls · Lake Lindstrom Town · Roosevelt Lake

Assessment Roll and Tax List of Real Property in the Town of Crooked Lake, Cass County, Minnesota, for Taxes for the Year 1949.

Form 3C WILLIS BOYD COMPANY, MINNEAPOLIS

	IN WHOSE NAME ASSESSED	TO WHOM TRANSFERRED	DESCRIPTION OF PROPERTY: SUBDIVISION	Sec. or Lot	Town or Block	Reg.	Number of Acres of Land: Acres	100ths	No. School District	Indicate Homestead Tax as No	Indicate Agricultural Tax as No	TRUE AND FULL VALUATIONS: LAND Exclusive of Structures and Improvements	BUILDINGS and Other Structures	MACHINERY Permanently Attached to Real Estate	TOTAL True and Fair Value	ASSESSED VALUATIONS: RURAL: Homestead Up to $4,000 20%	RURAL: Over $4,000 and Non-Homestead 33⅓%	ALL OTHER: Homestead Up to $4,000 25%	ALL OTHER: Over $4,000 and Non-Homestead 40%	MACHINERY Permanently Attached to Real Estate 33⅓%	TOTAL ASSESSED VALUE	Total Assessed Value as Equalized by the Board of Review	FINAL EQUALIZED VALUE
												Dollars	Dollars	Dollars	Dollars	Dollars	Dollars	Dollars	Dollars	Dollars	Dollars	Dollars	Dollars
1	W.E. + Thelma Childers		Louisana Heights	1					Un	No													
2	Frank E. Everts Estate + R.C. Riedel Trustee			2						"													
3	J.J. + Christina M. Chastek		From SE cor., run E. 120'	3						"													
4	Earl O. Muller		then N. to road, then W. along	4						"													
5	Oscar Sopher		Balance of	4						"													
6	" "			4A						"													
7	Albert H. + Gertrude Littlefield			6						"													
8	Ernest J. Meinke			7						"													
9	Oscar Sopher			8						"													
10	" "			9						"													
11	Russell H. Hunt			10						"													
12	Oscar Sopher			11						"													
13	" "			12						"													
14	" "			13						"													
15	R.C. Riedel + J.C. Everts		E. 92' x 79' of Outlot	A						"													
16	W.E. + Thelma Childers		Outlot Block E. 92' x 79'						Spec	No													
17	Lena Meinke		Outlot	B						No													
18	Ray + Alpha Badger		Outlot	C						"													
19																							
20																							

	SOLD FOR TAXES	VALUATIONS BY SCHOOL DISTRICTS AS EQUALIZED BY DEPARTMENT OF TAXATION: District No. 24 Rate 54 Mills	District No. 1 Rate 54 Mills	District No. Rate Mills	District No. Rate Mills	District No. Rate Mills	District No. Rate Mills	Tax Including State Homestead ..... Mills	State Tax on Non-Homestead 1.54 ..... Mills	SPECIAL TAXES	TOTAL TAXES	PAID	WHEN PAID: Month Day Year	Number of Receipt	March Settlement 1950	June Settlement 1950	Penalty	November Settlement 1950	Penalty	Collections to First Monday in January 1951	Penalty	Delinquent on First Monday in January 1951	Penalty	Delinquent Tax and Penalty	REMARKS
		Dollars	Dollars	Dollars	Dollars	Dollars	Dollars	$ cts.	$ cts.	$ cts.	$ cts.														
1				10				2 20	04		2 24	1st Half Paid	OCT 31 1950			112		112							
												2nd Half Paid	MAY 31 1950												
2				143				31 31	66		32 04	PAID IN FULL	MAY 22 1950	6842		3204									
3				220				48 30	100		49 30	PAID IN FULL	APR 13 1950	4671		4930									
4	SOLD FOR TAXES			12				2 64	06		2 70												270		
5				143				31 31	66		32 04	PAID IN FULL	MAY 5 1950												
6				13				2 86	06		2 92	PAID IN FULL	MAY 5 1950	5285		29 81									
7				13				2 86	06		2 92	PAID IN FULL	MAY 5 1950												
8				98				21 52	44		21 96	PAID IN FULL	MAY 25 1950	7056		21 96									
9				13				2 86	06		2 92	PAID IN FULL	MAY 25 1950	6820		2 92									
10				13				2 86	06		2 92	PAID IN FULL	MAY 25 1950	6820		2 92									
11				13				2 86	06		2 92	PAID IN FULL	APR 12 1950	4648		2 92									
12				13				2 86	06		2 92	PAID IN FULL	MAY 19 1950	6770		2 92									
13				13				2 86	06		2 92	PAID IN FULL	MAY 19 1950	6770		2 92									
14				13				2 86	06		2 92	PAID IN FULL	MAY 19 1950	6770		2 92									
15		55						11 24	26		11 50	PAID IN FULL	MAY 22 1950	6843		11 50									
16		24 256						52 36			52 36	1st Half Paid	OCT 31 1950	8479		26 18		26 18							
												2nd Half Paid	MAY 31 1950												
17		176						36 00	80		36 80	PAID IN FULL	MAY 25 1950	7116		36 80									
18	SOLD FOR TAXES	38						7 78	18		7 96												796		
19																									
20		H 256						A 107 38	1 24		108 62					PM 59 47									
		24 256		720				M 160 20	3 24		163 44					PM 74 47		2730					1066		
		55														23 430									

Assessment Roll and Tax List of Real Property in the Town of Crooked Lake, Cass County, Minnesota, for Taxes for the Year 1949.

Form SC - MILLS-BATE COMPANY, MINNEAPOLIS

In Whose Name Assessed	To Whom Transferred	Description of Property: Subdivision	Sec. or Lot	Town or Block	Reg.	Number of Acres of Land: Acres	Hlms	No. School District	Individual Real Tax or No	Individual Total Tax or No	True and Full Valuations: Land Exclusive of Structures and Other Improvements (Dollars)	Buildings and Other Structures (Dollars)	Machinery Permanently Attached to Real Estate (Dollars)	Total True and Full Value (Dollars)	Assessed Valuations: Rural: Homestead Up to $4,000 20% (Dollars)	Rural: Over $4,000 and Non-Homestead 33⅓% (Dollars)	All Other: Homestead Up to $4,000 25% (Dollars)	All Other: Over $4,000 Non-Homestead 40% (Dollars)	Machinery Permanently Attached to Real Estate 33⅓% (Dollars)	Total Assessed Value (Dollars)	Total Assessed Value as Equalized by the Board of Review (Dollars)	Final Equalized Value (Dollars)
~~Sinclair Lewis~~ W. C. Slotten		Roosevelt Lake Heights (Alley Lot 2 Sec 14-139-26)	1					Am.														
Mester E. Hanson			2						Ro													
"	"		3						"													
"	"		4						"													
"	"		5						"													
Melvin + Sylvia Mitchell			6						"													
"	"		7						"													
N. D. Faucher			8						"													
Laurity C. + Helene R. Hanson			9						"													
"	"		10						"													
"	"		11						"													
"	"		12						"													
"	"		13						"													
"	"		14						"													
"	"		15						"													
"	"		16						"													
"	"		17						"													
"	"		18						"													
"	"		19						"													
"	"		20						"													

Sold for Taxes	Valuations by School Districts as Equalized by Department of Taxation: a District No. 94 Rate 4.5 Mills (Dollars)	Districts No. ..... Rate ..... Mills (Dollars)	Districts No. ..... Rate ..... Mills (Dollars)	Districts No. ..... Rate ..... Mills (Dollars)	Districts No. ..... Rate ..... Mills (Dollars)	Districts No. ..... Rate ..... Mills (Dollars)	Tax including State Homestead Mills ($ cts.)	State Tax on Non-Homestead 4.58 Mills ($ cts.)	Special Taxes ($ cts.)	Total Taxes ($ cts.)		Paid	When Paid: Month Day Year	Number of Receipt	March Settlement 1950 ($ cts.)	June Settlement 1950 ($ cts.)	Penalty ($ cts.)	November Settlement 1950 ($ cts.)	Penalty ($ cts.)	Collections to First Monday in January 1951 ($ cts.)	Penalty ($ cts.)	Delinquent on First Monday in January 1951 ($ cts.)	Total Delinquent Tax and Penalty ($ cts.)	Remarks
							No tax for 1949				1													
	13						2.66	06		2.72	2	PAID IN FULL	SEP 25 1950	12325				2.72						
	13						2.66	06		2.72	3	PAID IN FULL	SEP 25 1950	12325				2.72	81					
	13						2.66	06		2.72	4	PAID IN FULL	SEP 25 1950	12325				2.72						
	100						20.46	46		20.92	5	PAID IN FULL	SEP 25 1950	12325				20.92						
	142						29.04	66		29.70	6	PAID IN FULL	APR 17 1950	4734		29.70								
	25						5.12	12		5.24	7	PAID IN FULL	APR 17 1950	4734		5.24								
	83						16.98	38		17.36	8	PAID IN FULL	MAY 9 1950	5487		17.36								
	13						2.66	06		2.72	9	2nd Half Paid 1st Half Paid	OCT 17 1950 MAY 31 1950					1.36						
	13						2.66	06		2.72	10	2nd Half Paid 1st Half Paid	OCT 17 1950 MAY 31 1950					1.36						
	13						2.66	06		2.72	11	2nd Half Paid 1st Half Paid	OCT 17 1950 MAY 31 1950					1.36						
	13						2.66	06		2.72	12	2nd Half Paid 1st Half Paid	OCT 17 1950 MAY 31 1950					1.36						
	13						2.66	06		2.72	13	2nd Half Paid 1st Half Paid	OCT 17 1950 MAY 31 1950					1.36						
	13						2.66	06		2.72	14	2nd Half Paid 1st Half Paid	OCT 17 1950 MAY 31 1950					1.36						
	154						31.50	70		32.20	15	2nd Half Paid 1st Half Paid	OCT 17 1950 MAY 31 1950	13977				16.10						
	13						2.66	06		2.72	16	2nd Half Paid 1st Half Paid	OCT 17 1950 MAY 31 1950					1.36						
	13						2.66	06		2.72	17	2nd Half Paid 1st Half Paid	OCT 17 1950 MAY 31 1950					1.36						
	13						2.66	06		2.72	18	2nd Half Paid 1st Half Paid	OCT 17 1950 MAY 31 1950					1.36						
	13						2.66	06		2.72	19	2nd Half Paid 1st Half Paid	OCT 17 1950 MAY 31 1950					1.36						
	13						2.66	06		2.72	20	2nd Half Paid 1st Half Paid	OCT 17 1950 MAY 31 1950					1.36						
41 / 24H	684						140.94	3.16		143.50						83.34		60.14						

Assessment Roll and Tax List of Real Property in the Town of Crooked Lake, Cass County, Minnesota, for Taxes for the Year 1949.

Form 5C. MILLER-SAYRE COMPANY, MINNEAPOLIS

	In whose name assessed	To whom transferred	Description of property: Subdivision	Sec. or Lot	Town or Block	Rng.	Number of Acres of Land: Acres	100ths	No. School District	Indicate Homestead Tax Yes or No	Indicate Agricultural Tax Yes or No	True and Full Valuations: Land Exclusive of Structures and Improvements (Dollars)	Buildings and Other Structures (Dollars)	Machinery Permanently Attached to Real Estate (Dollars)	Total True and Full Value (Dollars)	Assessed Valuations: Rural: Homestead Up to $4,000 20% (Dollars)	Rural: Over $4,000 and Non-Homestead 33⅓% (Dollars)	All Other: Homestead Up to $4,000 25% (Dollars)	All Other: Over $4,000 and Non-Homestead 40% (Dollars)	Machinery Permanently Attached to Real Estate 33⅓% (Dollars)	Total Assessed Value (Dollars)	Total Assessed Value as Equalized by the Board of Review (Dollars)	Final Equalized Value (Dollars)
1	Laurits C. + Helene R. Hanson		Roosevelt Lake Heights	21					2 on	No													
2	Wolfgang E. + Anna Pancuska			22						"													
3	Wolfgang E. Pancuska			23						"													
4	Wolfgang E. + Anna Pancuska			24						"													
5	" " "			25						"													
6	" " "			26						"													
7	R. C. Nygren			27						"													
8	State of Minnesota			28																			
9	Maurice M. + Ella Buckler			29						"													
10																							
11	Laurits C. + Helene R. Hanson		S½ of Outlot	a						"													
12	" "		N½ of Outlot	a						"													
13																							
14																							
15																							
16																							
17																							
18																							
19																							
20																							

	Sold for Taxes	Valuations by School Districts as Equalized by Department of Taxation: A District No. 2 Rate 51.24 Mills	District No. ... Rate ... Mills	District No. ... Rate ... Mills	District No. ... Rate ... Mills	District No. ... Rate ... Mills	District No. ... Rate ... Mills	Tax Including State Homestead ... Mills	State Tax on Non-Homestead 4.51 Mills	Special Taxes	Total Taxes	Paid	When Paid: Month Day Year	Number of Receipt	March Settlement 1950	June Settlement 1950	Penalty	November Settlement 1950	Penalty	Collections to First Monday in January 1951	Penalty	Delinquent on First Monday in January 1951	Penalty	Total Delinquent Tax and Penalty	Remarks
		Dollars	Dollars	Dollars	Dollars	Dollars	Dollars	$ cts.	$ cts.	$ cts.	$ cts.				$ cts.	$ cts.	$ cts.	$ cts.	$ cts.	$ cts.	$ cts.	$ cts.	$ cts.	$ cts.	
1		10						2 04	04		2 08	2nd Half Paid 1st Half Paid Balance	OCT 17 1950 MAY 31 1950 OCT 31 1950	1997 9426		✓ 1 04	✓	1 04	✓						
2		10						2 04	04		2 08	1st Half Paid Balance Paid	MAY 31 1950 OCT 31 1950	9426 1603		✓ 1 04	✓	1 04	✓						
3		96						19 64	44		20 08	1st Half Paid Balance Paid	MAY 31 1950 OCT 31 1950	9426 1603		✓ 10 04	✓	13 16	✓						
4		10						2 04	04		2 08	1st Half Paid Balance Paid	MAY 31 1950 OCT 31 1950	9426 1603		✓ 1 04	✓								
5		10						2 04	04		2 08	1st Half Paid Balance Paid	MAY 31 1950 OCT 31 1950	9426 1603		✓ 1 04	✓								
6		10						2 04	04		2 08	1st Half Paid	MAY 31 1950	9426		✓ 1 04	✓								
7		63						12 88	28		13 16	PAID IN FULL	JUL 8 1950	1338				13 16	✓	26					
8																									
9		70						14 32	32		14 64	PAID IN FULL	APR 24 1950	4947		✓ 14 64	✓								
10																									
11		10						2 04	04		2 08	2nd Half Paid 1st Half Paid	OCT 17 1950 MAY 31 1950	1997 9426		✓ 1 04	✓	1 04	✓						
12		10						2 04	04		2 08	PAID IN FULL	JUL 12 1950	1660				2 08	4						
13																									
14																									
15																									
16																									
17																									
18																									
19																									
20																									
	24	299						61 12	1 32		62 44					31 96		20 00							

Assessment Roll and Tax List of Real Property in the Town of Crooked Lake, Cass County, Minnesota, for Taxes for the Year 1949.

Form SC - BILLS-SAFE PRINTING, MINNEAPOLIS

In whose name assessed	To whom transferred	Description of property: Subdivision	Sec. or Lot	Town or Block	Reg.	Number of Acres of Land: Acres	100ths	Indicate Homestead Tax or No	Indicate Additional Tax or No	No. School District	True and Full Valuations: Land (Exclusive of Structures and Improvements)	Buildings (and Other Structures)	Machinery (Permanently Attached to Real Estate)	Total (True and Full Value)	Assessed Valuations: Rural: Homestead Up to $4,000 20%	Rural: Over $4,000 and Non-Homestead 33⅓%	All Other: Homestead Up to $4,000 25%	All Other: Over $4,000 and Non-Homestead 40%	Machinery Permanently Attached to Real Estate 33⅓%	Total Assessed Value	Total Assessed Value as Equalized by the Board of Review	Final Equalized Value
		(Cont 2 except N 440 Sec 27 139.26)									Dollars	Dollars	Dollars	Dollars	Dollars	Dollars	Dollars	Dollars	Dollars	Dollars	Dollars	Dollars
Harlem Realty Co.		1	1					Yes	No													
"		2	2					"														
Norman Clanson & John + Myrean Knapp		3	3					"														
" " "		4	4					"														
" " "		5	5					"														
" " "		6	6					"														
Carl O + Agnes D Eklund		7	7					"														
Chas M + Amanda Dittrick		8	8					"														
" " "		9	9					"														
" " "		10	10					"														
" " "		11	11					"														
" " "		12	12					"														
" " "		13	13					"														
State of Minnesota		14	1	2																		
State of Minnesota		15	2																			
State of Minnesota		16	1	3																		
William Henry Ruandt		17	2					"														
State of Minnesota		18	3																			
State of Minnesota		19	4																			
		20	5																			

	Sold for Taxes	Valuations by School Districts as Equalized by Department of Taxation: A District No. 209 Rate 41.21 Mills	District No. ..... Rate ..... Mills	District No. ..... Rate ..... Mills	District No. ..... Rate ..... Mills	District No. ..... Rate ..... Mills	District No. ..... Rate ..... Mills	Tax including State Homestead ..... Mills	State Tax on Non-Homestead 4.80 Mills	Special Taxes	Total Taxes	Paid	When Paid: Month Day Year	Number of Receipt	March Settlement 1950	June Settlement 1950	Penalty	November Settlement 1950	Penalty	Collections to First Monday in January 1951	Penalty	Delinquent on First Monday in January 1951	Total Delinquent Tax and Penalty	Remarks
		Dollars	Dollars	Dollars	Dollars	Dollars	Dollars	$ cts.	$ cts.	$ cts.	$ cts.				$ cts.	$ cts.	$ cts.	$ cts.	$ cts.	$ cts.	$ cts.	$ cts.	$ cts.	
1		15						3.06	.06		3.12	PAID IN FULL	MAY 19 1950	6312		3.12								
2		15						3.06	.06		3.12	PAID IN FULL	MAY 19 1950	6312		3.12								
3	SOLD FOR TAXES	15						3.06	.06		3.12											3.12		
4	SOLD FOR TAXES	15						3.06	.06		3.12											3.12		
5	SOLD FOR TAXES	15						3.06	.06		3.12											3.12		
6	SOLD FOR TAXES	16						3.28	.08		3.36											3.36		
7		33						6.74	.16		6.90	PAID IN FULL	APR 14 1950	4491		6.90								
8		20						4.10	.10		4.20	PAID IN FULL	MAY 6 1950											
9		17						3.48	.08		3.56	PAID IN FULL	MAY 6 1950											
10		17						3.48	.08		3.56	PAID IN FULL	MAY 6 1950	6357		21.56								
11		17						3.48	.08		3.56	PAID IN FULL	MAY 6 1950											
12		17						3.48	.08		3.56	PAID IN FULL	MAY 6 1950											
13		15						3.06	.06		3.12	PAID IN FULL	MAY 6 1950											
14																								
15																								
16																								
17		15						3.06	.06		3.12											3.12 y 3.43		
18																								
19																								
20																								
	34	340						49.46	1.08		50.54					34.70						15.84		

Assessment Roll and Tax List of Real Property in the Lund of Crooked Lake, Cass County, Minnesota, for Taxes for the Year 1949.

FORM 50. ALLEN-BATES COMPANY, MINNEAPOLIS

	IN WHOSE NAME ASSESSED	TO WHOM TRANSFERRED	DESCRIPTION OF PROPERTY: SUBDIVISION	Sec. or Lot	Town or Block	Rng.	Number of Acres of Land: Acres	100ths	No. School District	Indicates Homestead Tax or No.	Indicates Agricultural Tax or No.	TRUE AND FULL VALUATIONS: LAND Exclusive of Structures and Improvements (Dollars)	BUILDINGS and Other Structures (Dollars)	MACHINERY Permanently Attached to Real Estate (Dollars)	TOTAL True and Full Value (Dollars)	ASSESSED VALUATIONS: RURAL: Homestead Up to $4,000 20% (Dollars)	RURAL: Over $4,000 and Non-Homestead 33⅓% (Dollars)	ALL OTHER: Homestead Up to $4,000 25% (Dollars)	ALL OTHER: Over $4,000 and Non-Homestead 40% (Dollars)	MACHINERY Permanently Attached to Real Estate 33⅓% (Dollars)	TOTAL ASSESSED VALUE (Dollars)	Total Assessed Value as Equalized by the Board of Review (Dollars)	FINAL EQUALIZED VALUE (Dollars)
1	State of Minnesota		Roosevelt Sec	6	3				60														
2	State of Minnesota			7																			
3	State of Minnesota			8																			
4	State of Minnesota			9																			
5	State of Minnesota			10																			
6	State of Minnesota			11																			
7	State of Minnesota			12																			
8	State of Minnesota			13																			
9	State of Minnesota			14																			
10	State of Minnesota			15																			
11				16																			
12																							
13																							
14																							
15																							
16																							
17																							
18																							
19																							
20																							

	SOLD FOR TAXES	VALUATIONS BY SCHOOL DISTRICTS AS EQUALIZED BY DEPARTMENT OF TAXATION: District No. ..... Rate ..... Mills (Dollars)	District No. ..... Rate ..... Mills (Dollars)	District No. ..... Rate ..... Mills (Dollars)	District No. ..... Rate ..... Mills (Dollars)	District No. ..... Rate ..... Mills (Dollars)	District No. ..... Rate ..... Mills (Dollars)	Tax including State Homestead ..... Mills ($ cts.)	State Tax on Non-Homestead ..... Mills ($ cts.)	SPECIAL TAXES ($ cts.)	TOTAL TAXES ($ cts.)		PAID	WHEN PAID: Month Day Year	Number of Receipt	March Settlement 1950 ($ cts.)	June Settlement 1950 ($ cts.)	Penalty ($ cts.)	November Settlement 1950 ($ cts.)	Penalty ($ cts.)	Collections to First Monday in January 1951 ($ cts.)	Penalty ($ cts.)	Delinquent on First Monday in January 1951 ($ cts.)	Total Delinquent Tax and Penalty ($ cts.)	REMARKS
1												1													
2												2													
3												3													
4												4													
5												5													
6												6													
7												7													
8												8													
9												9													
10												10													
11												11													
12												12													
13												13													
14												14													
15												15													
16												16													
17												17													
18												18													
19												19													
20												20													

Form 5C Miller-Davis Company, Minneapolis

All of the Plat in Village of Outing

Tingdale Bros. Lake Roosevelt Shores
E½ of SE¼, Lots 4+5 Sec. 14, E½ of NE¼, Lots 1+2 Sec. 23-139-26

Line	In Whose Name Assessed	To Whom Transferred	Subdivision	Sec. or Lot	Town or Block	Rng.	Number of Acres of Land (Acres / 100ths)	No. School District	Indicate Homestead Yes or No	Indicate Agricultural Yes or No	Land Exclusive of Structures and Improvements (Dollars)	Buildings and Other Structures (Dollars)	Machinery Permanently Attached to Real Estate (Dollars)	Total True and Full Value (Dollars)	Rural: Homestead Up to $4,000 20%	Rural: Over $4,000 and Non-Homestead 33⅓%	All Other: Homestead Up to $4,000 25%	All Other: Over $4,000 and Non-Homestead 40%	Machinery Permanently Attached to Real Estate 33⅓%	Total Assessed Value	Total Assessed Value as Equalized by the Board of Review	Final Equalized Value
1	Bear Ridge Land Co.			1				Un.	No												Abate #4108	
2	"			2					"												"	
3	" "			3					"													
4	" "			4					"													
5	Harold C. + Grace M. Ehlers			5					"												Abate #4147	
6	" "			6					Yes													
7	" "			7					"													
8	" "			8					No												Abate #4147	
9	Fred J. Ruppert			9					"													
10	" "			10					"													
11	Arvid Peterson			11					Yes													
12	" "			12					"													
13	Mabel McWay			13					No													
14	Geo. H. + Marcella V. Tessmer			14					"													
15	Bear Ridge Land Co.			15					"												Abate #4108	
16	" "			16					"												"	
17	Wm. E. + Loretta M. Anderson			17					"													
18	Lloyd William Hammerstrom			18					"													
19	" "			19					"													
20	Bear Ridge Land Co.			20					"													

Line	Sold for Taxes	District No. Un. Rate 204.51 Mills (Dollars)	District No. Rate Mills (Dollars)	District No. Rate Mills (Dollars)	District No. Rate Mills (Dollars)	District No. Rate Mills (Dollars)	District No. Rate Mills (Dollars)	Tax including State Homestead Mills ($ cts.)	State Tax on Non-Homestead 4.58 Mills ($ cts.)	Special Taxes ($ cts.)	Total Taxes ($ cts.)	Paid	When Paid (Month Day Year)	Number of Receipt	March Settlement 1950	June Settlement 1950	Penalty	November Settlement 1950	Penalty	Collections to First Monday in January 1951	Penalty	Delinquent on First Monday in January 1951	Total Delinquent Tax and Penalty	Remarks
1		13 (~~17~~)						2 66	06		2 72	1st Half Paid	AUG 8 1950	11862				1 36				1 36 J	1 50	
2		13 (~~17~~)						2 66	06		2 72	1st Half Paid	AUG 8 1950	11863				1 36				1 36 J	1 50	
3		17						3 48	08		3 56	PAID IN FULL	MAY 18 1950	7598		x3 56								
4		16						3 28	08		3 36	PAID IN FULL	MAY 31 1950	9461		x3 36								
5		H 10 (~~17~~)						2 04			2 04	2nd Half Paid / 1st Half Paid	OCT 31 1950 / MAY 31 1950	14684 / 9469		1 02		1 02						
6		21 46						9 40			9 40	2nd Half Paid / 1st Half Paid	OCT 31 1950 / MAY 31 1950	14684 / 9469		4 70		4 70						
7		21 295						60 34			60 34	2nd Half Paid / 1st Half Paid	OCT 31 1950 / MAY 31 1950	14684 / 9469		30 17		30 17						
8		H 9 (~~15~~)						1 84			1 84	2nd Half Paid / 1st Half Paid	OCT 31 1950 / MAY 31 1950	14684 / 9469		92		92						
9		16						3 28	08		3 36	PAID IN FULL	SEP 12 1950	12168				3 36	.20					
10		15						3 06	06		3 12	PAID IN FULL	SEP 12 1950	12168				3 12						
11		21 15						3 06			3 06	PAID IN FULL	MAY 25 1950	6947		+3 06								
12		21 10						2 04			2 04	PAID IN FULL	MAY 25 1950	6947		x2 04								
13	SOLD FOR TAXES	17						3 48	08		3 56	PAID IN FULL	SEP 14 1950	12285				3 56	11					
14	SOLD FOR TAXES	80						16 36	36		16 72	PAID IN FULL	MAY 31 1950	9459		x16 72								
15		13 (~~17~~)						2 66	06		2 72	1st Half Paid	AUG 8 1950	11864				1 36				1 36 J	1 50	
16		13 (~~16~~)						2 66	06		2 72	1st Half Paid	AUG 8 1950	11865				1 36				1 36 J	1 50	
17		72						14 72	32		15 04	PAID IN FULL	MAY 9 1950	5428		x15 04								
18		17						3 48	08		3 56	2nd Half Paid / 1st Half Paid	OCT 31 1950 / MAY 25 1950	13569 / 6125		1 78		1 78						
19		16						3 28	08		3 36	2nd Half Paid / 1st Half Paid	OCT 31 1950 / MAY 25 1950	13569 / 6125		1 68		1 68						
20		17						3 48	08		3 56	2nd Half Paid / 1st Half Paid	OCT 31 1950 / MAY 25 1950	13569 / 6125		1 78		1 78						
	H / 71H	385 / 335 / 720						147 26	1 54		148 80					85 83		57 53				5 44		

Tabs: The Narrows; Roosevelt Soo; Auditor's Plat of Lake Washburn Outlots; Tingdale Bros. Lake Roosevelt Shores; Tingdale Bros. Roosevelt Trails; Iowana Heights; Lake Heights; Lake Lawrence Point; Washburn Pines; Plat of Outlot A of Auditor's Plat of Lake Washburn Outlots; Brown's Washburn Lake Addition

Assessment Roll and Tax List of Real Property in the Town of Crooked Lake, Cass County, Minnesota, for Taxes for the Year 1949.

Form 5C

	In whose name assessed	To whom transferred	Description of property: Subdivision	Sec. or Lot	Town or Block	Rng.	Number of Acres of Land: Acres	Hdths	Sch. District	Indicate Appealed and Tax or No	Indicate Appealed and Tax or No	True and Full Valuations: Land Exclusive of Structures Improvements (Dollars)	Buildings and Other Structures (Dollars)	Machinery Permanently Attached to Real Estate (Dollars)	Total True and Full Value (Dollars)	Assessed Valuations: Rural: Homestead Up to $4,000 20% (Dollars)	Rural: Over $4,000 and Non-Homestead 33⅓% (Dollars)	All Other: Homestead Up to $4,000 25% (Dollars)	All Other: Over $4,000 and Non-Homestead 40% (Dollars)	Machinery Permanently Attached to Real Estate 33⅓% (Dollars)	Total Assessed Value (Dollars)	Total Assessed Value as Equalized by the Board of Review (Dollars)	Final Equalized Value (Dollars)
			Longdale Bros. Lake Roosevelt Shores																				
	Bear Ridge Land Co.			21					Am.	No													
	Leo O. + Minnie A. Braunesser			22					"														
	Clemens M. + Mary Hagerman			23					"														
	"			24					"														
	Arne + Oleg Sandberg			25					"														
	" "			26					"														
	" "			27					"														
	" "			28					"														
	Alfred E. + Agnes S. Karpe			29					"														
	" "			30					"														
	Jennie + Charles J. Bonnes			31					"														
	" "			32					"														
	" "			33					Spec														
	Clyde + Ruth Hensley			34					"	No													
	Leonard P. + Cecilia A. Dillon			35					"														
	" "			36					"														
	" "			37					"														
	David O. + Lulu L. Jones			38					"														
	Justin L. + Anna Ehrlich			39					"														
	" " "			40					"														

Cass County, Minnesota, for Taxes for the Year 1949.

	Sold for Taxes	Valuations by School Districts as Equalized by Department of Taxation: District No. 9, Digest No. 2, Rate 61.4 Mills	District No. ..... Rate ..... Mills	District No. ..... Rate ..... Mills	District No. ..... Rate ..... Mills	District No. ..... Rate ..... Mills	District No. ..... Rate ..... Mills	Tax including State Homestead	State Tax on Non-Homestead 4.58 Mills	Special Taxes	Total Taxes		Paid	When Paid: Month Day Year	Number of Receipt	March Settlement 1930	June Settlement 1930	Penalty	November Settlement 1930	Penalty	Collections to First Monday in January 1951	Penalty	Delinquent on First Monday in January 1951	Total Delinquent Tax and Penalty	Remarks
		Dollars	Dollars	Dollars	Dollars	Dollars	Dollars	$ cts.	$ cts.	$ cts.	$ cts.					$ cts.	$ cts.	$ cts.	$ cts.	$ cts.	$ cts.	$ cts.	$ cts.	
													2nd Half Paid	OCT 31 1950	3756									
													1st Half Paid	MAY 25 1950	6712									
1		15						306	06		312	1					156		156					
2		15						306	06		312	2	PAID IN FULL	MAY 9 1950	6819		316							
3		48						982	22		1004	3	PAID IN FULL	MAY 9 1950	6734		1316							
4		15						306	06		312	4	PAID IN FULL	MAY 9 1950										
5		15						306	06		312	5	PAID IN FULL	MAY 9 1950										312 overpd.
6		15						306	06		312	6	PAID IN FULL	MAY 9 1950	6482		3792							
7		93						1902	42		1944	7	PAID IN FULL	MAY 9 1950										
8		15						306	06		312	8	PAID IN FULL	MAY 9 1950										
9		15						306	06		312	9	PAID IN FULL	MAY 31 1950	8419		732							
10		20						410	10		420	10	PAID IN FULL	MAY 31 1950										
11		15						306	06		312	11	PAID IN FULL	MAY 26 1950	7866		312							
12		15						306	06		312	12	PAID IN FULL	MAY 26 1950	7866		312							
13		2183						3742			37.42	13	PAID IN FULL	MAY 26 1950	7866		3742							
14		13						266	06		272	14	PAID IN FULL	MAY 21 1950	3837		272							
15		13						266	06		272	15	PAID IN FULL	MAY 21 1950	3837		272							
16		13						266	06		272	16	PAID IN FULL	MAY 21 1950	3837		272							
17		13						266	06		272	17	PAID IN FULL	MAY 21 1950	3837		272							
18	PAID FOR TAXES	13						266	06		272	18										272		
19		43	H 5					164			164	19	PAID IN FULL	MAY 31 1950	9455		164							
20		43	H 5					164			164	20	PAID IN FULL	MAY 31 1950	9455		164							
			N 199														11490		156			272		312 O.P.
			24 361					11448	151		11606													
			560																					

Assessment Roll and Tax List of Real Property in the Town of Crooked Lake,

FORM 5C WILLIS-SUPE COMPANY, MINNEAPOLIS

In Whose Name Assessed	To Whom Transferred	Description of Property: Subdivision	Sec. or Lot	Town or Block	Rng.	Number of Acres of Land: Acres	100ths	Are Schools District	Indicate Homestead Tax by Yes or No	Indicate Farm Homestead Tax by Yes or No	True and Full Valuations: Land Exclusive of Structures and Improvements (Dollars)	Buildings and Other Structures (Dollars)	Machinery Permanently Attached to Real Estate (Dollars)	Total True and Full Value (Dollars)	Assessed Valuations: Rural: Homestead Up to $4,000 20% (Dollars)	Rural: Over $4,000 and Non-Homestead 33⅓% (Dollars)	All Other: Homestead Up to $4,000 25% (Dollars)	All Other: Over $4,000 and Non-Homestead 40% (Dollars)	Machinery Permanently Attached to Real Estate 33⅓% (Dollars)	Total Assessed Value (Dollars)	Total Assessed Value as Equalized by the Board of Review (Dollars)	Final Equalized Value (Dollars)
		Longdale Grove Lake Roosevelt Shore																				
Justin J. + Anna Erickson			1			41			Yes	No												
" "			2			42			"	"												
" "			3			43			"	"												
Niels A. + Della D. Ringlie			4			44			"	"												
" "			5			45			"	"												
Donald A. + Mildred V. Jozgewski			6			46			"	"												
Albert E. + Ruth E. Lange			7			47			"	"												
" "			8			48			"	"												
Ella Sommer			9			49			"	"												
Bear Ridge Land Co.			10			50			"	"												
" " Andrew C. Olson			11			51			"	"												
" "			12			52			"	"												
" "			13			53			"	"												
" "			14			54			"	"												
Bear Ridge Land Co.			15			55			"	"												
Herman Sommer			16			56			"	"												
Albert E. + Ruth E. Lange			17			57			"	"												
" "			18			58			"	"												
Donald A. + Mildred V. Jozgewski			19			59			"	"												
Niels A. + Della D. Ringlie			20			60			"	"												

Valuations by School Districts as Equalized by Department of Taxation

Sold for Taxes	District No. 2 Rate 61.24 Mills	District No. ..... Rate ..... Mills	District No. ..... Rate ..... Mills	District No. ..... Rate ..... Mills	District No. ..... Rate ..... Mills	District No. ..... Rate ..... Mills	Tax including State Homestead ..... Mills	State Tax on Non-Homestead 18 Mills	Special Taxes	Total Taxes		Paid	When Paid: Month Day Year	Number of Receipt	March Settlement 1950	June Settlement 1950	Penalty	November Settlement 1950	Penalty	Collections to First Monday in January 1951	Penalty	Delinquent on First Monday in January 1951	Total Delinquent Tax and Penalty	Remarks
	Dollars	Dollars	Dollars	Dollars	Dollars	Dollars	$ cts.	$ cts.	$ cts.	$ cts.					$ cts.	$ cts.	$ cts.	$ cts.	$ cts.	$ cts.	$ cts.	$ cts.	$ cts.	
Auditor's #4059	H 8						1.64			1.64	1	PAID IN FULL	MAY 31 1950	9753		1.64								
2 " "	H 8 14						1.64			1.64	2	PAID IN FULL	MAY 31 1950	9753		1.64								
3 " "	H 8 14						1.64			1.64	3	PAID IN FULL	MAY 31 1950	9753		1.64								
4		57					11.66	.26		11.92	4	PAID IN FULL	MAY 31 1950	9771		11.92								
5		16					3.28	.08		3.36	5	PAID IN FULL	MAY 31 1950	9771		3.36								
6 SOLD FOR TAXES		15					3.06	.06		3.12	6											3.12		
7		13					2.66	.06		2.72	7	PAID IN FULL	MAY 25 1950	6950		2.72								
8		13					2.66	.06		2.72	8	PAID IN FULL	MAY 25 1950	6950		2.72								
9		293					59.92	1.34		61.26	9	2nd Half Paid 1st Half Paid	SEP 1 1950 MAY 26 1950	12888 6948		30.63		30.63						
10		14					2.86	.06		2.92	10											2.92	3.21	
11 SOLD FOR TAXES		15					3.06	.06		3.12	11	2nd Half Paid 1st Half Paid	AUG 8 1950 AUG 8 1950	12357 11868				1.56 1.56						
12 SOLD FOR TAXES		13					2.66	.06		2.72	12	2nd Half Paid 1st Half Paid	AUG 8 1950 AUG 8 1950	12357 11867				1.36 1.36						
13 SOLD FOR TAXES		12					2.46	.06		2.52	13	2nd Half Paid 1st Half Paid	AUG 8 1950 AUG 8 1950	12357 11868				1.26 1.26						
14 SOLD FOR TAXES		12					2.46	.06		2.52	14	2nd Half Paid 1st Half Paid	AUG 8 1950 AUG 8 1950	12357 11869				1.26 1.26						
15		12					2.46	.06		2.52	15											2.52	2.77	
16		12					2.46	.06		2.52	16	2nd Half Paid 1st Half Paid	SEP 1 1950 MAY 25 1950	12888 6948		1.26		1.26						
17		12					2.46	.06		2.52	17	PAID IN FULL	MAY 25 1950	6950		2.52								
18		12					2.46	.06		2.52	18	PAID IN FULL	MAY 25 1950	6950		2.52								
19 SOLD FOR TAXES		12					2.46	.06		2.52	19											2.52		
20		12					2.46	.06		2.52	20	PAID IN FULL	MAY 31 1950	9771		2.52								
	H 24						16.42	.252		11.94						45.09		42.07				11.08		
	2H 545																							

Assessment Roll and Tax List of Real Property in the Town of Crooked Lake, Cass County, Minnesota, for Taxes for the Year 1949.

FORM 5C · MILLER-DAVIS COMPANY, MINNEAPOLIS

In whose name assessed	To whom transferred	Description of property: Subdivision	Sec. or Lot	Town or Block	Rng.	Number of Acres of Land: Acres	100ths	Ind. Non-School District	Indicate Homestead Yes or No	Indicate Agricultural Yes or No	True and Full Valuations: Land (Exclusive of Structures and Improvements)	Buildings and Other Structures	Machinery (Permanently Attached to Real Estate)	Total True and Full Value	Assessed Valuations: Rural: Homestead Up to $4,000 20%	Rural: Over $4,000 and Non-Homestead 33⅓%	All Other: Homestead Up to $4,000 25%	All Other: Over $4,000 and Non-Homestead 40%	Machinery Permanently Attached to Real Estate 33⅓%	Total Assessed Value	Total Assessed Value as Equalized by the Board of Review	Final Equalized Value
		Dingdale Bros. Lake Roosevelt Shores									Dollars	Dollars	Dollars	Dollars	Dollars	Dollars	Dollars	Dollars	Dollars	Dollars	Dollars	Dollars
Niels A. + Della B. Ringlie		1	61					Yes	Yes													
Jesse J. + Anna Erolich		2	62						"													
" "		3	63						"													
" "		4	64						"													
" "		5	65						"													
" "		6	66						"													
David J. + Lulu L. Jones		7	67						"													
Leonard P. + Cecilia A. Gillen		8	68						"													
" "		9	69						"													
" "		10	70						"													
Clyde + Ruth Teasley		11	71						"													
C. Jerman Burner + Jennie Burner		12	72						"													
" "		13	73						"													
" "		14	74						"													
Alfred J. + Agnes A. Karger		15	75						"													
" "		16	76						"													
Anna + Oley Lundberg		17	77						"													
" "		18	78						"													
" "		19	79						"													
" "		20	80						"													

	Sold for Taxes	Valuations by School Districts as Equalized by Department of Taxation: District No. 1 Dated Nov. 24, 1948	District No. ..... Rate ..... Mills	District No. ..... Rate ..... Mills	District No. ..... Rate ..... Mills	District No. ..... Rate ..... Mills	District No. ..... Rate ..... Mills	Tax including State Homestead ..... Mills	State Tax on Non-Homestead 4.81 Mills	Special Taxes	Total Taxes		Paid	When Paid: Month Day Year	Number of Receipt	March Settlement 1950	June Settlement 1950	Penalty	November Settlement 1950	Penalty	Collections to First Monday in January 1951	Penalty	Delinquent on First Monday in January 1951	Total Delinquent Tax and Penalty	Remarks
		Dollars	Dollars	Dollars	Dollars	Dollars	Dollars	$ cts.	$ cts.	$ cts.	$ cts.					$ cts.	$ cts.	$ cts.	$ cts.	$ cts.	$ cts.	$ cts.	$ cts.	$ cts.		
1		12						246	06		252	1	PAID IN FULL	MAY 31 1950	7771		252								
Abstract 4059		12						144			144	2	PAID IN FULL	MAY 31 1950											
3 " "		12						144			144	3	PAID IN FULL	MAY 31 1950											
4 " "		12						144			144	4	PAID IN FULL	MAY 31 1950	7453		180								
5 " "		16						204			204	5	PAID IN FULL	MAY 31 1950											
6 " "		12						144			144	6	PAID IN FULL	MAY 31 1950											
7		12						246	06		252	7											252		
8		12						246	06		252	8	PAID IN FULL	MAY 21 1950	3827		252								
9		12						246	06		252	9	PAID IN FULL	MAY 21 1950	3827		252								
10		12						246	06		252	10	PAID IN FULL	MAY 21 1950	3827		252								
11		12						246	06		252	11	PAID IN FULL	MAY 21 1950	3827		252								
12		12						246	06		252	12	PAID IN FULL	MAY 20 1950	7804		252								
13		12						246	06		252	13	PAID IN FULL	MAY 20 1950	7804		252								
14		10						204	04		208	14	PAID IN FULL	MAY 20 1950	7804		208								
15		10						204	04		208	15	PAID IN FULL	MAY 31 1950	8417		208								
16		7						144	04		148	16	PAID IN FULL	MAY 31 1950	8417		148								
17		7						144	04		148	17	PAID IN FULL	MAY 9 1950											
18		8						164	04		168	18	PAID IN FULL	MAY 9 1950	5432		732								
19		10						204	04		208	19	PAID IN FULL	MAY 9 1950											
20		10						204	04		208	20	PAID IN FULL	MAY 9 1950											
	41	38																							
	24	158						4016	96		4092						3840						252		
		196																							

Assessment Roll and Tax List of Real Property in the Town of Crooked Lake,

Form SC WILLIS ELTON COMPANY, MINNEAPOLIS

	In Whose Name Assessed	To Whom Transferred	Description of Property: Subdivision	Sec. or Lot	Town or Block	Reg.	Number of Acres of Land: Acres	100ths	No. School District	Indicate Homestead by No.	Indicate Agricultural Tax by No.	True and Full Valuations: Land Exclusive of Structures and Improvements	Buildings and Other Structures	Machinery Permanently Attached to Real Estate	Total True and Full Value	Assessed Valuations: Rural: Homestead Up to $4,000 20%	Rural: Over $4,000 and Non-Homestead 33⅓%	All Other: Homestead Up to $4,000 25%	All Other: Over $4,000 and Non-Homestead 40%	Machinery Permanently Attached to Real Estate 33⅓%	Total Assessed Value	Total Assessed Value as Equalized by the Board of Review	Final Equalized Value
			Longdale Bros Lake Roosevelt Shores									Dollars	Dollars	Dollars	Dollars	Dollars	Dollars	Dollars	Dollars	Dollars	Dollars	Dollars	Dollars
	Clemens M + Mary Hagemann			1				81		Gen.	No												
	" "			2				82			"												
	Lee D + Wanda D. Bronsseau			3				83			"												
	Bear Ridge Land Co.			4				84			"												
	" "			5				85			"												
	Lloyd Allison Dammenbrom			6				86			"												
	" "			7				87			"												
	Jessie C. + Ruth Parker			8				88			"												
	Bear Ridge Land Co			9				89			"											Abate #408	
	" "			10				90			"											"	
	Geo. N + Marcella V Jessemer			11				91			"												
	Mabel McKay			12				92			"												
	Arnid Peterson			13				93		Gen	"												
	" "			14				94			"												
	Fred J Ruppert			15				95		No	"												
	" "			16				96			"												
	Harold C + Grace M. Ehlers			17				97		Gen	"												
	" "			18				98			"												
	" "			19				99			"												
	" "			20				100			"												

	Sold for Taxes	Valuations by School Districts as Equalized by Department of Taxation: District No. 2 Rate 54.24 Mills	District No. ..... Rate ..... Mills	District No. ..... Rate ..... Mills	District No. ..... Rate ..... Mills	District No. ..... Rate ..... Mills	District No. ..... Rate ..... Mills	Tax including State Homestead	State Tax on Non-Homestead 4.58 Mills	Special Taxes	Total Taxes	Paid	When Paid: Month Day Year	Number of Receipt	March Settlement 1950	June Settlement 1950	Penalty	November Settlement 1950	Penalty	Collections to First Monday in January 1951	Penalty	Delinquent on First Monday in January 1951	Total Delinquent Tax and Penalty	Remarks
		Dollars	Dollars	Dollars	Dollars	Dollars	Dollars	$ cts.	$ cts.	$ cts.	$ cts.				$ cts.	$ cts.	$ cts.	$ cts.	$ cts.	$ cts.	$ cts.	$ cts.	$ cts.	
1		10						204	04		208	1 PAID IN FULL	MAY 9 1950	6734		416 ✓								
2		10						204	04		208	2 PAID IN FULL	MAY 9 1950											
3		10						204	04		208	3 PAID IN FULL	MAY 22 1950	6814		208 ✓								
												2nd Half Paid	OCT 31 1950	7358										
4		10						204	04		208	4 1st Half Paid	MAY 25 1950	6825		104 ✓		104 ✓						
												2nd Half Paid	OCT 31 1950	7359										
5		10						204	04		208	5 1st Half Paid	MAY 25 1950	6825		104 ✓		104 ✓						
												2nd Half Paid	OCT 31 1950	7362										
6		12						246	06		252	6 1st Half Paid	MAY 25 1950	6825		126 ✓		126 ✓						
												2nd Half Paid	OCT 31 1950	7363										
7		12						246	06		252	7 1st Half Paid	MAY 25 1950	6825		126 ✓		126 ✓						
												2nd Half Paid	OCT 31 1950	7364										
8	SOLD FOR TAXES	12						246	06		252	8										252		
												2nd Half Paid	OCT 31 1950	7365										
9		12						184	04		188	9 1st Half Paid	AUG 8 1950	11865				94 ✓				94 ✓	103	
												2nd Half Paid	OCT 31 1950	7366										
10		12						184	04		188	10 1st Half Paid	AUG 8 1950	11864				94 ✓				94 ✓	103	
												2nd Half Paid	OCT 31 1950	7367										
11	SOLD FOR TAXES	12						246	06		252	11 PAID IN FULL	MAY 31 1950	7757		252 ✓								
12	SOLD FOR TAXES	12						246	06		252	12 PAID IN FULL	SEP 14 1950	12258				252 ✓	08					
13		SV 7						144			144	13 PAID IN FULL	MAY 25 1950	6947		144 ✓								
14		SV 7						144			144	14 PAID IN FULL	MAY 25 1950	6947		144 ✓								
15		12						246	06		252	15 PAID IN FULL	SEP 12 1950	12168				252 ✓	13					
16		12						246	06		252	16 PAID IN FULL	SEP 12 1950	12168				252 ✓						
												2nd Half Paid	OCT 31 1950	7368										
17		SV 5						102			102	17 1st Half Paid	MAY 31 1950	7757		51 ✓		51 ✓						
												2nd Half Paid	OCT 31 1950	7369										
18		SV 5						102			102	18 1st Half Paid	MAY 31 1950	7757		51 ✓		51 ✓						
												2nd Half Paid	OCT 31 1950	7370										
19		SV 7						144			144	19 1st Half Paid	MAY 31 1950	7757		72 ✓		72 ✓						
												2nd Half Paid	OCT 31 1950	7371										
20		SV 7						144			144	20 1st Half Paid	MAY 31 1950	7757		72 ✓		72 ✓						
								3896	70		3966					1870		1850				446		

Assessment Roll and Tax List of Real Property in the Town of Crooked Lake, Cass County, Minnesota, for Taxes for the Year 1949.

Form 5C BELLER-DAVIS COMPANY, MINNEAPOLIS

	IN WHOSE NAME ASSESSED	TO WHOM TRANSFERRED	DESCRIPTION OF PROPERTY: SUBDIVISION	Sec. or Lot	Town or Block	Rng.	Number of Acres of Land: Acres	Number of Acres of Land: Miles	No. School District	Indicate Homestead Yes or No	Indicate Agricultural Yes or No	TRUE AND FULL VALUATIONS: LAND Exclusive of Structures and Improvements	BUILDINGS and Other Structures	MACHINERY Permanently Attached to Real Estate	TOTAL True and Full Value	ASSESSED VALUATIONS: RURAL: Homestead Up to $4,000 20%	RURAL: Over $4,000 and Non-Homestead 33⅓%	ALL OTHER: Homestead Up to $4,000 25%	ALL OTHER: Over $4,000 and Non-Homestead 40%	MACHINERY Permanently Attached to Real Estate 33⅓%	TOTAL ASSESSED VALUE	Total Assessed Value as Equalized by the Board of Review	FINAL EQUALIZED VALUE
												Dollars	Dollars	Dollars	Dollars	Dollars	Dollars	Dollars	Dollars	Dollars	Dollars	Dollars	Dollars
1	Bear Ridge Land Co.		Lingdale Bros Lake Roosevelt Shores	101					2a	No													
2	" "			102						"													
3	" "			103						"												Assd 4108	
4	" "			104						"												" 4108	
5	Henry D. Young		Lot a							"													
6																							
7																							
8																							
9																							
10																							
11																							
12																							
13																							
14																							
15																							
16																							
17																							
18																							
19																							
20																							

	SOLD FOR TAXES	VALUATIONS BY SCHOOL DISTRICTS AS EQUALIZED BY DEPARTMENT OF TAXATION: District No. 2a Rate 24 Mills	District No. ..... Rate ..... Mills	District No. ..... Rate ..... Mills	District No. ..... Rate ..... Mills	District No. ..... Rate ..... Mills	District No. ..... Rate ..... Mills	Tax including State Homestead ..... Mills	State Tax on Non-Homestead 4.8 Mills	SPECIAL TAXES	TOTAL TAXES		PAID	WHEN PAID: Month Day Year	Number of Receipt	March Settlement 1950	June Settlement 1950	Penalty	November Settlement 1950	Penalty	Collections to First Monday in January 1951	Penalty	Delinquent on First Monday in January 1951	Total Delinquent Tax and Penalty	REMARKS
		Dollars	Dollars	Dollars	Dollars	Dollars	Dollars	$ cts.	$ cts.	$ cts.	$ cts.						$ cts.	$ cts.	$ cts.	$ cts.	$ cts.	$ cts.	$ cts.	$ cts.	
1		12						246	06		252	1	PAID IN FULL	MAY 31 1950	7461		252								
2		12						246	06		252	2	PAID IN FULL	MAY 18 1950	7398		252								
3		12						184	04		188	3	1st Half Paid	AUG 1950	1863				94				94	1.03	
4		12						184	04		188	4	1st Half Paid	AUG 1950	1862				94				94	1.03	
5		13						266	06		272	5	PAID IN FULL	MAY 31 1950	7400		272								
6												6													
7												7													
8												8													
9												9													
10												10													
11												11													
12												12													
13												13													
14												14													
15												15													
16												16													
17												17													
18												18													
19												19													
20	H 704	50						1126	26		1152	20					776		188				188		

Assessment Roll and Tax List of Real Property in the Inwood of Crooked Lake, Cass County, Minnesota, for Taxes for the Year 1949.

FORM SC—WILDE SLED STATIONERY, MINNEAPOLIS

	IN WHOSE NAME ASSESSED	TO WHOM TRANSFERRED	DESCRIPTION OF PROPERTY: SUBDIVISION	Sec. or Lot	Town or Block	Reg.	Number of Acres of Land: Acres	100ths	No. School District	Indicate Homestead Yes or No	Indicate Agricultural Yes or No	TRUE AND FULL VALUATIONS: LAND Exclusive of Structures and Improvements (Dollars)	BUILDINGS and Other Structures (Dollars)	MACHINERY Permanently Attached to Real Estate (Dollars)	TOTAL True and Full Value (Dollars)	ASSESSED VALUATIONS: RURAL: Homestead Up to $4,000 20% (Dollars)	RURAL: Over $4,000 and Non-Homestead 33⅓% (Dollars)	ALL OTHER: Homestead Up to $4,000 25% (Dollars)	ALL OTHER: Over $4,000 and Non-Homestead 40% (Dollars)	MACHINERY Permanently Attached to Real Estate 33⅓% (Dollars)	TOTAL ASSESSED VALUE (Dollars)	Total Assessed Value as Equalized by the Board of Review (Dollars)	FINAL EQUALIZED VALUE (Dollars)
1	Alfie Nelson		Plat of Outlot "A" of Anderson's Plat of Lake Mathilda Outlots	1	1				Gen	Yes													
2	Louis E. Nelson			2						"													
3	Charles E. Hildreth			3						"			360 added										
4	S. J. Wheeler			4						"													
5	John F. Hildreth			5						"													
6	Archie L. Hildreth			6						"													
7	"		E 40' of	1	2					"													
8	Alice J. Young Ballard		N 90' of	1						"													
9	"		W 30' of Lot 3 + all of	2						"													
10	John F. Hildreth			3	less N 30'					"													
11	Alice J. Young Ballard			4						"													
12	John F. Hildreth			5						"													
13	Artie Fletcher			6						"													
14	Henrietta Ditz			7						"													
15	Fred C + Mae Ditz			8						"													
16	Claude Raymond + Olive E. Maddox			1	3					"													
17	" "			2						"													
18	" "			3						"													
19																							
20																							

VALUATIONS BY SCHOOL DISTRICTS AS EQUALIZED BY DEPARTMENT OF TAXATION

	SOLD FOR TAXES	District No. 2 Sec. 3 Twp. 22 Mills	District No.... Rate.... Mills	District No.... Rate.... Mills	District No.... Rate.... Mills	District No.... Rate.... Mills	District No.... Rate.... Mills	Tax including State Homestead ..... Mills	State Tax on Non-Homestead 4.8 Mills	SPECIAL TAXES	TOTAL TAXES		PAID	WHEN PAID (Month Day Year)	Number of Receipt	March Settlement 1950	June Settlement 1950	Penalty	November Settlement 1950	Penalty	Collections to First Monday in January 1951	Penalty	Delinquent on First Monday in January 1951	Penalty	Total Delinquent Tax and Penalty	REMARKS
		Dollars	Dollars	Dollars	Dollars	Dollars	Dollars	$ cts.	$ cts.	$ cts.	$ cts.					$ cts.	$ cts.	$ cts.	$ cts.	$ cts.	$ cts.	$ cts.	$ cts.	$ cts.	$ cts.	
1		573						11.78	2.62		11.98	1	2nd Half Paid	OCT 7 1950	6913		5.98		5.98							
2	SOLD FOR TAXES	80						16.36	.96		16.72	2	1st Half Paid	MAY 11 1950	6457		16.72									
3		145						29.66	.66		30.32	3	PAID IN FULL	MAR 22 1950	6445		30.32									
4		45						9.20	.20		9.40	4	PAID IN FULL	MAY 31 1950	7319		9.40									
5	SOLD FOR TAXES	57						11.66	.26		11.92	5	PAID IN FULL	APR 24 1950	1757				11.92	.24						
6		33						6.74	.16		6.90	6	PAID IN FULL	MAY 31 1950	7452		6.90									
													Balance Paid	JUL 25 1950	7787											
7		17						3.48	.08		3.56	7	Paid	MAY 31 1950	7450		3.56									
8		17						3.48	.08		3.56	8	PAID IN FULL	APR 3 1950	6578		3.56									
9		83						16.98	.38		17.36	9	PAID IN FULL	APR 3 1950	6578		17.36									
10	SOLD FOR TAXES	10						2.04	.04		2.08	10	PAID IN FULL	APR 24 1950	1757				2.08	.04						
11		10						2.04	.04		2.08	11	PAID IN FULL	APR 3 1950	6578		2.08									
12		17						3.48	.08		3.56	12	PAID IN FULL	AUG 31 1950	1147				3.56	.07						
13		27						5.52	.12		5.64	13	PAID IN FULL	MAY 25 1950	6945		5.64									
14		47						9.62	.22		9.84	14	PAID IN FULL	MAY 18 1950	7492		9.84									
15		57						11.66	.26		11.92	15	PAID IN FULL	APR 21 1950	4884		11.92									
16		10						2.04	.04		2.08	16	PAID IN FULL	MAY 29 1950			2.08									
17		13						2.66	.06		2.72	17	PAID IN FULL	MAY 29 1950	7234		2.72									
18		83						16.98	.38		17.36	18	PAID IN FULL	MAY 29 1950			17.36									
19												19														
20												20														
	9% 7324							270.78	6.04		276.82						419.24		27.48							

Assessment Roll and Tax List of Real Property in the Town of Crooked Lake, Cass County, Minnesota, for Taxes for the Year 1949.

Form 5C · Miller-Davis Company, Minneapolis

In Whose Name Assessed	To Whom Transferred	Description of Property: Subdivision	Sec. or Lot	Town or Block	Rng.	Number of Acres of Land: Acres	100ths	No. School District	Indicates Homestead Yes or No	Indicates Agricultural Yes or No	True and Full Valuations: Land Exclusive of Structures and Improvements	Buildings and Other Structures	Machinery Permanently Attached to Real Estate	Total True and Full Value	Assessed Valuations: Rural: Homestead Up to $4,000 20%	Rural: Over $4,000 and Non-Homestead 33⅓%	All Other: Homestead Up to $4,000 25%	All Other: Over $4,000 and Non-Homestead 40%	Machinery Permanently Attached to Real Estate 33⅓%	Total Assessed Value	Total Assessed Value as Equalized by the Board of Review	Final Equalized Value
											Dollars	Dollars	Dollars	Dollars	Dollars	Dollars	Dollars	Dollars	Dollars	Dollars	Dollars	Dollars
Raymond + Rachel Hilbrich		Plat of Owners Div of Anderson's Plat of Lake Washburn Outlots						2m	No												Abate # 4165	
Raymond + Rachel Hilbrich			1																			
Raymond + Rachel Hilbrich			2																			
Paul T. Rees		W. 219'	3																			
Paul T. Rees		W. 219'	4																			
Paul T. Rees		W. 219'	5																			
Frank L. + Emma E. Ballard		N. 33' of E. 61' of Lot 5	3																			
~~Harry + Elena Wagner~~	Paul T. Rees	W. 219' of	6																			
~~Joseph Thompson~~			5																			
~~State of Minnesota~~	Frank L. + Emma E. Ballard	N½ of	7																			
Frank L. + Emma E. Ballard			7																			
Harry + Elena Wagner			8																			
" "			9																			
			10																			
			11																			
			12																			
			13																			
			14																			
			15																			
			16																			
			17																			
			18																			
			19																			
			20																			

Valuations by School Districts as Equalized by Department of Taxation: a

Sold for Taxes	District No. Rate ... Mills	District No. Rate ... Mills	District No. Rate ... Mills	District No. Rate ... Mills	District No. Rate ... Mills	District No. Rate ... Mills	Tax Including State Homestead ... Mills	State Tax on Non-Homestead 4.58 Mills	Special Taxes	Total Taxes	Paid	When Paid	Number of Receipt	March Settlement 1950	June Settlement 1950	Penalty	November Settlement 1950	Penalty	Collections to First Monday in January 1951	Penalty	Delinquent on First Monday in January 1951	Penalty	Total Delinquent Tax and Penalty	Remarks
	Dollars	Dollars	Dollars	Dollars	Dollars	Dollars	$ cts.	$ cts.	$ cts.	$ cts.		Month Day Year		$ cts.	$ cts.	$ cts.	$ cts.	$ cts.	$ cts.	$ cts.	$ cts.	$ cts.	$ cts.	
1	~~329~~						6.44	.46		6.90	1 2nd Half Paid	JUL 6 - 1950	7393				3.34							
											1st Half Paid	MAY 29 1950	6736		X 3.34									
2	10						2.04	.04		2.08	2 2nd Half Paid	JUL 6 - 1950	7393				1.04							
											1st Half Paid	MAY 29 1950	6736		X 1.04									
3											3 Total Taxes Paid													
4	8						1.64	.04		1.68	4 PAID IN FULL	MAY 20 1950	6739		X 1.68									
~~SOLD~~ FOR TAXES	10						2.04	.04		2.08	5 PAID IN FULL	MAY 18 1950	7602		2.08									
6											6													
7	13						2.66	.06		2.72	7 2nd Half Paid	OCT 31 1950	7681											
											1st Half Paid	MAY 31 1950												
8	117						23.92	.54		24.46	8 2nd Half Paid	OCT 31 1950	7681											
											1st Half Paid	MAY 31 1950	7634		X 15.37		15.37							
9	17						3.48	.08		3.56	9 2nd Half Paid	OCT 31 1950	7681											
											1st Half Paid	MAY 31 1950												
10											10													
11											11													
12											12													
13											13													
14											14													
15											15													
16											16													
17											17													
18											18													
19											19													
20											20													
	11 Total	1195					101.22	2.26		103.48					IN 52.62		49.96							

Assessment Roll and Tax List of Real Property in the Town of Crooked Lake, Cass County, Minnesota, for Taxes for the Year 1949.

Form 5C—BILLIE-BATES COMPANY, MINNEAPOLIS

	IN WHOSE NAME ASSESSED	TO WHOM TRANSFERRED	DESCRIPTION OF PROPERTY: SUBDIVISION	Sec. or Lot	Town or Block	Reg.	Number of Acres of Land (Acres / 100ths)	Indicate Homestead Tax as Such	Indicate Agricultural Total Tax as Such	No. School District	TRUE AND FULL VALUATIONS: LAND Exclusive of Structures and Improvements	BUILDINGS and Other Structures	MACHINERY Permanently Attached to Real Estate	TOTAL True and Full Value	ASSESSED VALUATIONS: RURAL: Homestead Up to $4,000 20%	RURAL: Over $4,000 and Non-Homestead 33⅓%	ALL OTHER: Homestead Up to $4,000 25%	ALL OTHER: Over $4,000 and Non-Homestead 40%	MACHINERY Permanently Attached to Real Estate 33⅓%	TOTAL ASSESSED VALUE	Total Assessed Value as Equalized by the Board of Review	FINAL EQUALIZED VALUE
							Acres				Dollars	Dollars	Dollars	Dollars	Dollars	Dollars	Dollars	Dollars	Dollars	Dollars	Dollars	Dollars
1	Albert D. + Anna J. Eshe		Brownes Northern Lake Addition Alley fronts lot 2 Sec 5-139-26	1	1			Yes	No													
2	" "			2	2			"	"													
3	" "			3	3			"	"													
4	" "			4	4			"	"													
5	" "			5	5			"	"													
6	" "			6	6			"	"													
7	" "			7	7			"	"													
8	" "			8	8			"	"													
9	Nelson + Mary J. Eliot			9	9			"	"													
10	" "			10	10			"	"													
11	Nelson Eliot			11	11			"	"													
12	John E. C. + Frances Eshe			12	12			"	"													
13	" "			13	13			"	"													
14	Modern Home Co.			14	14			"	"													
15	Montcalm + Marie Lowe			15	15			"	"													
16	Geo. C. Oden			16	16			"	"													
17	Paul A. + Frank P. Cartwright			17	17			"	"													
18	" "			18	18			"	"													
19	Albert D. + Anna J. Eshe			19	19			"	"													
20	" "			20	20			"	"													

	SOLD FOR TAXES	VALUATIONS BY SCHOOL DISTRICTS AS EQUALIZED BY DEPARTMENT OF TAXATION: A District No. 29 Rate 45 Mills	District No. Rate Mills	District No. Rate Mills	District No. Rate Mills	District No. Rate Mills	District No. Rate Mills	Tax including State Homestead .....Mills	State Tax on Non-Homestead 4.5 Mills	SPECIAL TAXES	TOTAL TAXES		PAID	WHEN PAID (Month Day Year)	Number of Receipt	March Settlement 1950	June Settlement 1950	Penalty	November Settlement 1950	Penalty	Collections to First Monday in January 1951	Penalty	Delinquent on First Monday in January 1951	Penalty	Total Delinquent Tax and Penalty	REMARKS
		Dollars	Dollars	Dollars	Dollars	Dollars	Dollars	$ cts.	$ cts.	$ cts.	$ cts.					$ cts.	$ cts.	$ cts.	$ cts.	$ cts.	$ cts.	$ cts.	$ cts.	$ cts.	$ cts.	
1		12						246	06		252	1	2nd Half Paid / 1st Half Paid	JUL 17 1950 / MAY 31 1950												
2		12						246	06		252	2	2nd Half Paid / 1st Half Paid	JUL 17 1950 / MAY 31 1950												
3		12						246	06		252	3	2nd Half Paid / 1st Half Paid	JUL 17 1950 / MAY 31 1950												
4		12						246	06		252	4	2nd Half Paid / 1st Half Paid	JUL 17 1950 / MAY 31 1950												
5		12						246	06		252	5	2nd Half Paid / 1st Half Paid	JUL 17 1950 / MAY 31 1950	1469 / 1359		1008		1008							
6		12						246	06		252	6	2nd Half Paid / 1st Half Paid	JUL 17 1950 / MAY 31 1950												
7		12						246	06		252	7	2nd Half Paid / 1st Half Paid	JUL 17 1950 / MAY 31 1950												
8		12						246	06		252	8	2nd Half Paid / 1st Half Paid	JUL 17 1950 / MAY 31 1950												
9		12						246	06		252	9	PAID IN FULL	JAN 23 1950	522	252										
10		45						920	20		940	10	PAID IN FULL	JAN 23 1950	522	940										
11		12						246	06		252	11	PAID IN FULL	JAN 23 1950	522	252										
12		12						246	06		252	12	PAID IN FULL	May 5 1950	5287		252									
13		12						246	06		252	13	PAID IN FULL	May 5 1950	5287		252									
14	PAID FOR TAXES	12						246	06		252	14											252			
15		142						2904	66		2970	15	PAID IN FULL	MAR 17 1950	3881		2970									
16		12						246	06		252	16	PAID IN FULL / 2nd Half Paid	MAY 31 1950 / OCT 31 1950	7414 / 7686		252									
17		80						1636	36		1672	17	1st Half Paid / 2nd Half Paid	MAY 31 1950 / OCT 31 1950	7414 / 7686		836		836							
18		12						246	06		252	18	1st Half Paid / 2nd Half Paid	MAY 31 1950 / OCT 31 1950	7414 / 7686		126		126							
19		12						246	06		252	19	1st Half Paid / 2nd Half Paid	MAY 31 1950 / JUL 17 1950	7414 / 7686		126		126							
20		12						246	06		252	20	1st Half Paid / 2nd Half Paid	MAY 31 1950 / JUL 17 1950	7414 / 7686		126									
	4 / 24	471						9642	224		9866					1444	5948		2222				252			

Assessment Roll and Tax List of Real Property in the Town of Crooked Lake, Cass County, Minnesota, for Taxes for the Year 1949.

Form SC—MILLER-DAVIS COMPANY, MINNEAPOLIS

In whose name assessed	To whom transferred	Description of property: Subdivision	Sec. or Lot	Town or Block	Rng.	Number of Acres of Land: Acres	100ths	No. School District	Indicate Homestead Yes or No	Indicate Agricultural Yes or No	True and Full Valuations: Land Exclusive of Structures and Improvements (Dollars)	Buildings and Other Structures (Dollars)	Machinery Permanently Attached to Real Estate (Dollars)	Total True and Full Value (Dollars)	Assessed Valuations — Rural: Homestead Up to $4,000 20% (Dollars)	Rural: Over $4,000 and Non-Homestead 33⅓% (Dollars)	All Other: Homestead Up to $4,000 25% (Dollars)	All Other: Over $4,000 and Non-Homestead 40% (Dollars)	Machinery Permanently Attached to Real Estate 33⅓% (Dollars)	Total Assessed Value (Dollars)	Total Assessed Value as Equalized by the Board of Review (Dollars)	Final Equalized Value (Dollars)
		Browns Westburn Lake Addition																				
Albert D. + Anna J. Eckr			21	1				Cass	No												Water $4150	
"	"		22					"	"												"	"
"	"		23					"	"												"	"
			4																			
"	"		5	1	2			"													"	"
"	"		6	2				"													"	"
"	"		7	3				Cass													"	"
"	"		8	4				No														
"	"		9	5				"														
			10																			
"	"		11	1	3			"														
"	"		12	2				"														
"	"		13	3				"														
"	"		14	4				"														
"	"		15	5				"														
John B. C. + Frances J. Eckr			16	6				"														
"	"		17	7				"														
			18																			
			19																			
			20																			

Sold for taxes	Valuations by school districts as equalized by department of taxation: District No. 2 Rate 54.4 Mills	District No. ..... Rate ..... Mills	District No. ..... Rate ..... Mills	District No. ..... Rate ..... Mills	District No. ..... Rate ..... Mills	District No. ..... Rate ..... Mills	Tax including State Homestead ..... Mills	State Tax on Non-Homestead 4.8 Mills	Special taxes	Total taxes	Paid	When paid: Month Day Year	Number of Receipt	March Settlement 1950	June Settlement 1950	Penalty	November Settlement 1950	Penalty	Collections to First Monday in January 1951	Penalty	Delinquent on First Monday in January 1951	Penalty	Total Delinquent Tax and Penalty	Remarks
	Dollars	Dollars	Dollars	Dollars	Dollars	Dollars	$ cts.	$ cts.	$ cts.	$ cts.					$ cts.	$ cts.	$ cts.	$ cts.	$ cts.	$ cts.	$ cts.	$ cts.	$ cts.	
1	52						1 64	24		1 88	2nd Half Paid	JUL 17 1950	1147		5 44		5 44							
	62										1st Half Paid	MAY 31 1950	1353											
2	53						1 84	24		2 08	2nd Half Paid	JUL 17 1950	1148		5 54		5 54							
	65										1st Half Paid	MAY 31 1950	1354											
3	67						1 28	21		1 46	2nd Half Paid	JUL 17 1950	1149		6 48		6 48							
	54										1st Half Paid	MAY 31 1950	1355											
4																								
5	51						1 64	24		1 88	2nd Half Paid	JUL 17 1950	1146		5 44		5 44							
	67										1st Half Paid	MAY 31 1950	1352											
6	169						34 36	76		35 12	2nd Half Paid	JUL 17 1950	1145		17 56		17 56							
	144										1st Half Paid	MAY 31 1950	1351											
7	H 209						42 54			42 54	2nd Half Paid	JUL 17 1950	1143		21 27		21 27							
	H 264										1st Half Paid	MAY 31 1950	1349											
8	28						5 72	12		5 84	2nd Half Paid	JUL 17 1950	1144		2 92		2 92							
											1st Half Paid	MAY 31 1950	1350											
9	13						2 66	06		2 72	2nd Half Paid	JUL 17 1950	1136		1 36		1 36							
											1st Half Paid	MAY 31 1950	1336											
10																								
11	3						62	-		62	2nd Half Paid	JUL 17 1950	1142		31		31							
											1st Half Paid	MAY 31 1950	1348											
12	3						62	-		62	2nd Half Paid	JUL 17 1950	1141		31		31							
											1st Half Paid	MAY 31 1950	1347											
13	3						62	-		62	2nd Half Paid	JUL 17 1950	1139		31		31							
											1st Half Paid	MAY 31 1950	1345											
14	3						62	-		62	2nd Half Paid	JUL 17 1950	1140		31		31							
											1st Half Paid	MAY 31 1950	1346											
15	3						62	-		62	2nd Half Paid	JUL 17 1950	1137		31		31							
											1st Half Paid	MAY 31 1950	1343											
16	5						1 02	02		1 04	PAID IN FULL	MAY 5 1950	5287		6 25									
17	25						5 12	12		5 24	PAID IN FULL	MAY 5 1950												
18																								
19																								
20																								
	H 209						139 32	208		141 40					$ 73 84		69 56							
	264																							

Assessment Roll and Tax List of Real Property in the Town of Crooked Lake, Cass County, Minnesota, for Taxes for the Year 1949.

	IN WHOSE NAME ASSESSED	TO WHOM TRANSFERRED	DESCRIPTION OF PROPERTY: Block	SUBDIVISION	Sec. or Lot	Town of Block	Reg.	Number of Acres of Land: Acres	100ths	No. School District	Indicate Homestead by Yes or No	Indicate Agricultural by Yes or No	TRUE AND FULL VALUATIONS: LAND Exclusive of Structures and Improvements	BUILDINGS and Other Structures	MACHINERY Permanently Attached to Real Estate	TOTAL True and Full Value	ASSESSED VALUATIONS: RURAL: Homestead Up to $4,000 20%	RURAL: Over $4,000 and Non-Homestead 33⅓%	ALL OTHER: Homestead Up to $4,000 25%	ALL OTHER: Over $4,000 and Non-Homestead 40%	MACHINERY Permanently Attached to Real Estate 33⅓%	TOTAL ASSESSED VALUE	Total Assessed Value as Equalized by the Board of Review	FINAL EQUALIZED VALUE
													Dollars	Dollars	Dollars	Dollars	Dollars	Dollars	Dollars	Dollars	Dollars	Dollars	Dollars	Dollars
	Filler Betty		Bro	Lake Lawrence Point																				
1	Frank + Lila Johnson				1					Un	No													
2	~~Louis Dr~~ Dorothy M. Baker		Jasper Mite		2																			
3	Eileen A. Delamater				3																			
4	Raymond A + Josephine M. Buck				4																			
5	Herman + Goldie Meuser				5																			
6	Charles E. Belbridge				6																			
7	~~Douglas H + Goldie M. Ross~~		Madge B Blanchard		7						Yes												Abate # 4193	
8	"				8						No													
9	N. A. Peterson				9			S½ of	7															
10	Leonard E. Laddell				10			N½ of	7															
11	Harold A. + Helen V. Peterson				11																			
12	Geo. N + Marion J. Fabstrom				11																			
13	Frank M. James				12																			
14																								
15																								
16																								
17																								
18																								
19																								
20																								

	SOLD FOR TAXES	VALUATIONS BY SCHOOL DISTRICTS AS EQUALIZED BY DEPARTMENT OF TAXATION: District No. 2 Rate 24.58 Mills	District No. ..... Rate ..... Mills	District No. ..... Rate ..... Mills	District No. ..... Rate ..... Mills	District No. ..... Rate ..... Mills	District No. ..... Rate ..... Mills	Tax including State Homestead ..... Mills	State Tax on Non-Homestead 4.58 Mills	SPECIAL TAXES	TOTAL TAXES	PAID	WHEN PAID: Month Day Year	Number of Receipt	March Settlement 1950	June Settlement 1950	Penalty	November Settlement 1950	Penalty	Collections to First Monday in January 1951	Penalty	Delinquent on First Monday in January 1951	Total Delinquent Tax and Penalty	REMARKS
		Dollars	Dollars	Dollars	Dollars	Dollars	Dollars	$ cts.	$ cts.	$ cts.	$ cts.				$ cts.	$ cts.	$ cts.	$ cts.	$ cts.	$ cts.	$ cts.	$ cts.	$ cts.	
1		70						1432	32		1464											14 64	1610	
2		20						410	10		420	PAID IN FULL	MAY 9 1950	4416		420								
3		64						1308	30		1338	PAID IN FULL	APR 25 1950	4491		1338								
4		127						2598	58		2656	PAID IN FULL	MAY 20 1950	6796		2656								
5		147						3006	68		3074	Balance Paid	JUL 2 1950	1691								30 74	33 81	
6		237						4846	108	1.50	4954	Balance Paid	MAY 4 1950	5765		2427		2527						
7		149 / 24 314						3068			3068	PAID IN FULL	JAN 2 1950	549	3068									
8		12						246	06		252	PAID IN FULL	JAN 2 1950	549	252									
9		97						1984	44		2028	1st Half Paid	MAY 4 1950	5760		1014						10 14	11 15	
10		47						962	22		984	PAID IN FULL	FEB 5 1950	123	984									
11		13						266	06		272	1st Half Paid	MAY 4 1950	5760		136						1 36	1 50	
12		12						246	06		252	PAID IN FULL	FEB 15 1950	1638	252									
13		12						246	06		252	PAID IN FULL	APR 13 1950	4672		252								
14																								
15																								
16																								
17																								
18																								
19																								
20								20618	396		21014				4556	8243		2527				56 88		
	H 150 / 24 314 / 1 008																							

Assessment Roll and Tax List of Real Property in the Town of Crooked Lake, Cass County, Minnesota, for Taxes for the Year 1949.

Form 50 Miller-Davis Company, Minneapolis

In whose name assessed	To whom transferred	Description of property: Subdivision (Northburg Farms Lot 4 Sec 4-139-26)	Sec. or Lot	Town or Block	Reg.	Number of Acres of Land: Acres	100ths	Sch. Dist.	Indicate Homestead Tax or No	Indicate Non-Homestead Tax or No	True and Full Valuations: Land Exclusive of Structures and Improvements (Dollars)	Buildings and Other Structures (Dollars)	Machinery Permanently Attached to Real Estate (Dollars)	Total True and Full Value (Dollars)	Assessed Valuations: Rural: Homestead Up to $4,000 20%	Rural: Over $4,000 and Non-Homestead 33⅓%	All Other: Homestead Up to $4,000 25%	All Other: Over $4,000 and Non-Homestead 40%	Machinery Permanently Attached to Real Estate 33⅓%	Total Assessed Value	Total Assessed Value Equalized by the Board of Review (Dollars)	Final Equalized Value (Dollars)
Albert H. + Emma D. Eckh			1					Gen	Ja												abate. # 4150	
" "			2						"												"	"
Dorothy L. Schaumburg			3						"													
" "			4						"													
Allen C. + Cecelia Auger			5						"													
" "			6						"													
Francis L. Downey			7						"													
" "			8						"													
" "			9						"													
" "			10						"													
" "			11						"													
" "			12						"													
E. C. Downey			13						Ja													
"			14						"													
Joseph L. Albrich			15						"													
"			16						"													
Geo. Burchell	Burchell		17						"													
"			18						"													
Lloyd H. Ahlquist			19						"													
"			20						"													

Valuations by School Districts as Equalized by Department of Taxation

Sold for Taxes	District No. 2 Rate ..... Mills	District No. ..... Rate ..... Mills	District No. 3 Rate 21.4 Mills	District No. ..... Rate ..... Mills	District No. ..... Rate ..... Mills	Tax Including State Homestead ..... Mills	State Tax on Non-Homestead 4.58 ..... Mills	Special Taxes	Total Taxes
	Dollars	Dollars	Dollars	Dollars	Dollars	$ cts.	$ cts.	$ cts.	$ cts.
			27						
			~~33~~						
			129						
			~~157~~						
			124						
			13						
			113						
			17						
abate # 3986			11						
			111						
			10						
			10						
			10						
			10						
			110						
			17						
			155						
			81						
			114						
			17						
SOLD FOR TAXES			421			92.42	1.92		94.34
SOLD FOR TAXES			17			3.74	.08		3.82
		41	1663			333.01	6.20		339.21
		7.24	1553						
			151.7						

Sold for Taxes		Paid	When Paid: Month	Day	Year	Number of Receipt	March Settlement 1930	June Settlement 1930	Penalty	November Settlement 1930	Penalty	Collections to First Monday in January 1951	Penalty	Delinquent on First Monday in January 1951	Total Delinquent Tax and Penalty	Remarks
							$ cts.	$ cts.	$ cts.	$ cts.	$ cts.	$ cts.	$ cts.	$ cts.	$ cts.	
	1	2nd Half Paid	JUL	17	1950	1746		30.02 ✓		30.02 ✓						
	2	1st Half Paid	MAY	31	1950	1331										
		2nd Half Paid	JUL	17	1950	1746		14.46 ✓		14.46 ✓						
		1st Half Paid	MAY	31	1950	1331										
	3	PAID IN FULL	MAY	25	1950	6946		27.78 ✓								
	4	PAID IN FULL	MAY	25	1950	6946		2.92 ✓								
	5	PAID IN FULL	MAY	31	1950	8398		25.92 ✓								
	6	PAID IN FULL	MAY	31	1950	8398		3.82 ✓								
abate # 3986	7	PAID IN FULL	FEB	28	1950	4198	2.42									
	8	PAID IN FULL	FEB	28	1950	4198	24.36									
	9	PAID IN FULL	FEB	28	1950	4198	2.20									
	10	PAID IN FULL	FEB	28	1950	4198	2.20									
	11	PAID IN FULL	FEB	28	1950	4198	2.20									
	12	PAID IN FULL	FEB	28	1950	4198	2.20									
		2nd Half Paid	OCT	26	1950	2168		12.32 ✓		12.32 ✓						
	13	1st Half Paid	MAY	22	1950	6115										
		2nd Half Paid	OCT	26	1950	2168		1.91 ✓		1.91 ✓						
	14	1st Half Paid	MAY	22	1950	6115										
	15	PAID IN FULL	MAY	25	1950	6937		34.72 ✓								
	16	PAID IN FULL	MAY	25	1950	6937		18.16 ✓								
	17	PAID IN FULL	MAY	31	1950	9423		25.54 ✓								
	18	PAID IN FULL	MAY	31	1950	9423		3.82 ✓								
SOLD FOR TAXES	19													94.34	4.15.77	
SOLD FOR TAXES	20													3.82	4.20	
							25.54	173.79		3.74				98.16		

Assessment Roll and Tax List of Real Property in the Lawson of Crooked Lake, Cass County, Minnesota, for Taxes for the Year 1949.

Form 5C WILLIS-DAYS PRINTING, MINNEAPOLIS

	In Whose Name Assessed	To Whom Transferred	Description of Property: Subdivision	Sec. or Lot	Town or Block	Reg.	Number of Acres of Land: Acres	100ths	Indicate Homestead Tax by Sec.	Indicate Agricultural Tax by Sec.	No. School District	True and Full Valuations: Land Exclusive of Structures and Improvements (Dollars)	Buildings and Other Structures (Dollars)	Machinery Permanently Attached to Real Estate (Dollars)	Total True and Full Value (Dollars)	Assessed Valuations: Rural: Homestead Up to $4,000 20% (Dollars)	Rural: Over $4,000 and Non-Homestead 33⅓% (Dollars)	All Other: Homestead Up to $4,000 25% (Dollars)	All Other: Over $4,000 and Non-Homestead 40% (Dollars)	Machinery Permanently Attached to Real Estate 33⅓% (Dollars)	Total Assessed Value (Dollars)	Total Assessed Value as Equalized by the Board of Review (Dollars)	Final Equalized Value (Dollars)
			Washburn Acres																				
1	John L. C. + Frances Dahl			21					Yes	No													
2	Paul Posel, Martha Posel, Joseph W. Arterburg EHE		Joseph W. Arterburg	22						"													
3	Rudolph J. + Julia M. + Richard Merrill Steiner			23						"													
4	" "			24						"													
5	Norman + Charlotte Magnen			25					Yes														
6	" "			26						"													
7	" "			27						"													
8	Albert W. + Anna G. Dahl		N. 125' of lots 1 & 2 block 2 & 50' adjacent on Bullard "A" lots 7 & 50'							No													
9	John F. Schultz		N. 50' of completed Bullard "A"							"													
10																							
11																							
12																							
13																							
14																							
15																							
16																							
17																							
18																							
19																							
20																							

Valuations by School Districts as Equalized by Department of Taxation

	Sold for Taxes	District No. 7 Rate 41.81 Sec. Mills	District No. ..... Rate ..... Mills	District No. 6 Rate 21.83 Mills	District No. ..... Rate ..... Mills	District No. ..... Rate ..... Mills	District No. ..... Rate ..... Mills	Tax Including State Homestead ..... Mills	State Tax on Non-Homestead 4.58 Mills	Special Taxes	Total Taxes	Paid	When Paid: Month Day Year	Number of Receipt	March Settlement 1950	June Settlement 1950	Penalty	November Settlement 1950	Penalty	Collections to First Monday in January 1951	Penalty	Delinquent on First Monday in January 1951	Total Delinquent Tax and Penalty	Remarks
		Dollars	Dollars	Dollars	Dollars	Dollars	Dollars	$ cts.	$ cts.	$ cts.	$ cts.				$ cts.	$ cts.	$ cts.	$ cts.	$ cts.	$ cts.	$ cts.	$ cts.	$ cts.	
1				341				7.46	1.56		7.42	1 PAID IN FULL	MAY 5 1950	5287		7.64								
2				136				2.98	.62		3.04	2 2nd Half Paid	JUL 1 2 1950	6174		1.52		1.52						
3	SOLD FOR TAXES			419				9.18	1.92½		9.37	3 1st Half Paid	MAY 3 1 1950	9420		4.68						4.69		
4	SOLD FOR TAXES			20				.43	.10		.44	4 1st Half Paid	MAY 3 1 1950	9420		.22						.22		
5				21 183				29.20			29.20	5 PAID IN FULL	JAN 2 4 1950	442	29.20									
6				21 12				2.64			2.64	6 PAID IN FULL	JAN 2 4 1950	442	2.64									
7				21 12				2.64			2.64	7 PAID IN FULL	JAN 2 4 1950	442	2.64									
8		10						2.04	.04		2.08	8 2nd Half Paid	JUL 1 7 1950	6481				1.04						
												1st Half Paid	MAY 3 1 1950	9420		1.04								
9		6						1.22	.02		1.24	9										1.24	1.36	
10												10												
11												11												
12												12												
13												13												
14												14												
15												15												
16												16												
17												17												
18												18												
19												19												
20												20												
				157				3.26	.06		3.32					7.84 Vs 8.5								
	24	16		916				285.56	4.20		289.76				344.80	1.04		1.62				50.43		
				1073												141.87								

Accoville Church
Lake Washburn
Crooked Lake
Section 28-139-28

Assessment Roll and Tax List of Real Property in the Town of Crooked Lake, Cass County, Minnesota, for Taxes for the Year 1949.

Not Part of the Village Beach	Name of Owner	To whom transferred	Description of Property: Subdivision	Sec. or Lot	Town or Block	Reg.	Number of Acres of Land	Acres	Tenths	No. School District	Individual Homestead Tax No.	Individual Agricultural Tax No.	True and Full Valuations: Land Exclusive of Structures and Improvements (Dollars)	Buildings and Other Structures (Dollars)	Machinery Permanently Attached to Real Estate (Dollars)	Total True and Full Value (Dollars)	Assessed Valuations, Rural: Homestead Up to $4,000 20% (Dollars)	Rural: Over $4,000 and Non-Homestead 33⅓% (Dollars)	All Other: Homestead Up to $4,000 25% (Dollars)	All Other: Over $4,000 and Non-Homestead 40% (Dollars)	Machinery Permanently Attached to Real Estate 33⅓% (Dollars)	Total Assessed Value	Total Assessed Value as Equalized by the Board of Review (Dollars)	Final Equalized Value (Dollars)
	Alvin J. Sandickson		Tract	1						Mrs.	Pa													
	Oscar M. + Laura E. Anderson		"	2						"														
	Christian + Adeline Rongstad		"	3						"														
	Margarete + Everett E. Seibel		"	4						"														
	A. E. Bogen Co.		"	5						"														
	" "		"	6						"														
	" "		"	7						"														
	" "		"	8						"														
	" "		"	9						"														
	" "		"	10						"														
	William + Jennie P. Jorenko		"	11						"														
	Theodore M. + Irene M. Aarkin		"	12						"														
	" "		13	75' of Tract 12 ℄ of road						"														
	Clifford L. + Alice D. Thorson		14	Part 12 ℄ of road except S 75'						"														
	Theodore M. + Irene P. Aarkin		15	Tract	13					"														
	Paul R. + Inez Elizabeth Peterson		16	N. 40' E of road + N. 42.6' ℄ first	14					"														
	Emil T. + Clara Z. Ranchstadt		17	all E of N. 85' E of road and S of N. 150' ℄ of road	14					"														
	John Shaughnessy		18	S. 40' of N. 85' E of road + S																				
			19	42.6' of N. 85' ℄ of road	Tract	14																		
			20																					

Lake Lawrence Park | Washburn Plains | Sunset Beach on Roosevelt Lake | Washburn Lake Addition | Roosevelt Shores | Fairview on Lake Washburn | Antreson Bay | Section 28-135-26

Valuations by School Districts as Equalized by Department of Taxation: District No. 2, Rate 4.8 Tax Mills

Sold for Taxes	Taxes	Tax including State Homestead	State Tax on Non-Homestead 4.8 Tax Mills	Special Taxes	Total Taxes		Paid	When Paid (Month Day Year)	Number of Receipt	March Settlement 1950	June Settlement 1950	Penalty	November Settlement 1950	Penalty	Collections to First Monday in January 1951	Penalty	Delinquent on First Monday in January 1951	Total Delinquent Tax and Penalty	Remarks
	16	328	08		336	1											336	370	
	90	1840	42		1882	2	PAID IN FULL	FEB 10 1950	1778	1882									
Not Part of 1941	154	1964			1964	3	PAID IN FULL	MAR 11 1950	3339		1964								
	15	306	06		312	4	PAID IN FULL	APR 11 1950	4624		312								
	16	328	08		336	5	PAID IN FULL	MAY 4 1950	5761		336								
	15	306	06		312	6	PAID IN FULL	APR 24 1950	4425		312								
	15	306	06		312	7	PAID IN FULL	MAY 9 1950	5936		836								
	25	512	12		524	8	PAID IN FULL	MAY 9 1950											
	15	306	06		312	9	PAID IN FULL	MAY 31 1950	9425		624								
	15	306	06		312	10	PAID IN FULL	MAY 31 1950											
	15	306	06		312	11											312	343	
HELD FOR TAXES	15	306	06		312	12	1st Half Paid	AUG 1 1950	12030				240	13			156		
HELD FOR TAXES	8	164	04		168	13	1st Half Paid	AUG 1 1950							168	13	84		
HELD FOR TAXES	8	164	04		168	14	PAID IN FULL	NOV 28 1950	14783										
HELD FOR TAXES	142	2904	66		2970	15	1st Half Paid	AUG 1 1950	12836				1485	74			1485		
	15	306	06		312	16	PAID IN FULL	MAY 31 1950	9445		312								
	97	1984	44		2028	17	1st Half Paid	OCT 20 1950	9941		1014		1014						Paid Under Protest
						18													
						19													
						20													
	26																		
	592																		
	618	12636	236		12872					1882	5710		2739		168		2292		

Assessment Roll and Tax List of Real Property in the Town of Crooked Lake,

Form 5C

	IN WHOSE NAME ASSESSED	TO WHOM TRANSFERRED	DESCRIPTION OF PROPERTY: SUBDIVISION	Sec. or Lot	Town of Block	Rng.	Number of Acres of Land: Acres	100ths	No. School District	Inf. Homestead Tax or No	Inf. Agricultural Tax or No	TRUE AND FULL VALUATIONS: LAND Exclusive of Structures and Improvements	BUILDINGS and Other Structures	MACHINERY Permanently Attached to Real Estate	TOTAL True and Full Value	ASSESSED VALUATIONS: RURAL: Homestead Up to $4,000 20%	RURAL: Over $4,000 and Non-Homestead 33⅓%	ALL OTHER: Homestead Up to $4,000 25%	ALL OTHER: Over $4,000 and Non-Homestead 40%	MACHINERY Permanently Attached to Real Estate 33⅓%	TOTAL ASSESSED VALUE	Total Assessed Value as Equalized by the Board of Review	FINAL EQUALIZED VALUE
			Sunset Beach on Roosevelt Lake									Dollars	Dollars	Dollars	Dollars	Dollars	Dollars	Dollars	Dollars	Dollars	Dollars	Dollars	Dollars
	Ray A. Erickson		Tract		15				Cass	No													
	Kenneth R. + Theodora B. Jones				16				"														
	~~Jesse C. Crockett R. Parker~~ Wilbur		C. Cecilia T. Veches		17				"														
	State of Minnesota				18				Yes														
1																							
2																							
3																							
4																							
5																							
6																							
7																							
8																							
9																							
10																							
11																							
12																							
13																							
14																							
15																							
16																							
17																							
18																							
19																							
20																							

	SOLD FOR TAXES	VALUATIONS BY SCHOOL DISTRICTS AS EQUALIZED BY DEPARTMENT OF TAXATION: District No. 16, Rate 4.51 Mills	District No. ..... Rate ..... Mills	District No. ..... Rate ..... Mills	District No. ..... Rate ..... Mills	District No. ..... Rate ..... Mills	District No. ..... Rate ..... Mills	Tax including State Homestead ..... Mills	State Tax on Non-Homestead 4.51 Mills	SPECIAL TAXES	TOTAL TAXES		PAID	WHEN PAID: Month	Day	Year	Number of Receipt	March Settlement 1950	June Settlement 1950	Penalty	November Settlement 1950	Penalty	Collections to First Monday in January 1951	Penalty	Delinquent as First Monday in January 1951	Total Delinquent Tax and Penalty	REMARKS
		Dollars	Dollars	Dollars	Dollars	Dollars	Dollars	$ cts.	$ cts.	$ cts.	$ cts.							$ cts.	$ cts.	$ cts.	$ cts.	$ cts.	$ cts.	$ cts.	$ cts.	
1		16						3 21	01		3 36	1	PAID IN FULL	MAY	9	1950	5739		× 3 36 ✓							
2	SOLD FOR TAXES	15						3 06	06		3 12	2	PAID IN FULL	MAY	31	1950	7173		× 3 12 ✓							
3		31 76						15 54			15 54	3	PAID IN FULL	MAY	25	1950	7179		+ 15 54 ✓							
4												4														
5												5														
6												6														
7												7														
8												8														
9												9														
0												10														
1												11														
2												12														
3												13														
4												14														
5												15														
5												16														
7												17														
8												18														
9												19														
0												20														
	H 76 TH 31 107							21 81	14		22 02								Pd 22 02							

Assessment Roll and Tax List of Real Property in the Town of Crooked Lake, Cass County, Minnesota, for Taxes for the Year 1949.

FORM 50 — DELAP-SAYRE COMPANY, MINNEAPOLIS

Name of Owner Whose Property Is Assessed	To Whom Transferred	Description of Property: Subdivision	Sec. or Lot	Town or Block	Reg.	Number of Acres of Land: Acres	100ths	No. School District	Indicate Homestead Tax by Ho	Indicate Agricultural Tax by Ag	True and Full Valuations: Land Exclusive of Structures and Improvements	Buildings and Other Structures	Machinery Permanently Attached to Real Estate	Total True and Full Value	Assessed Valuations: Rural: Homestead Up to $4,000 20%	Rural: Over $4,000 and Non-Homestead 33⅓%	All Other: Homestead Up to $4,000 25%	All Other: Over $4,000 and Non-Homestead 40%	Machinery Permanently Attached to Real Estate 33⅓%	Total Assessed Value	Total Assessed Value as Equalized by Director of Review	Final Equalized Value
											Dollars	Dollars	Dollars	Dollars	Dollars	Dollars	Dollars	Dollars	Dollars	Dollars	Dollars	Dollars
Village of Pequot		Plat of Part of Lots 1 Sec. 26 139-26																				
Pearl A. Riley			1					Cass	Ho													
" "			2					"														
James Olds			3					"														
Ewald Nisbet			4					"	Ho													
~~Albert Bridgette~~			5					"														
~~Mary A. Hyde Beaupott~~																						
Fred L. Erickson	Beaupott		6					"														
Alice E. Erickson			7					"														
Vernon & Adelaide Dengos			8					"														
" " "			9					"														
			10																			
			11																			
			12																			
			13																			
			14																			
			15																			
			16																			
			17																			
			18																			
			19																			
			20																			

Cass County, Minnesota, for Taxes for the Year 1949.

	Sold for Taxes	Valuations by School Districts as Equalized by Department of Taxation: District No. ..... Rate ..... Mills	District No. ..... Rate ..... Mills	District No. 162 Rate 31 Mills	District No. ..... Rate ..... Mills	District No. ..... Rate ..... Mills	District No. ..... Rate ..... Mills	Tax including State Homestead ..... Mills	State Tax on Non-Homestead 4.58 Mills	Special Taxes	Total Taxes		Paid	When Paid: Month Day Year	Number of Receipt	March Settlement 1949	June Settlement 1950	Penalty	November Settlement 1950	Penalty	Collections to First Monday in January 1951	Penalty	Delinquent on First Monday in January 1951	Penalty	Total Delinquent Tax and Penalty	Remarks
		Dollars	Dollars	Dollars	Dollars	Dollars	Dollars	$ cts.	$ cts.	$ cts.	$ cts.					$ cts.	$ cts.	$ cts.	$ cts.	$ cts.	$ cts.	$ cts.	$ cts.	$ cts.	$ cts.	
1			N 162					35 56			35 56	1	2nd Half Paid	OCT 31 1950	2436		17 78		17 78							
													1st Half Paid	MAY 31 1950	2007											
2			N 2					44			44	2	2nd Half Paid	OCT 31 1950	2435		22		22							
													1st Half Paid	MAY 31 1950	2007											
3			N 135					29 64			29 64	3	Balance Paid	OCT 7 1950	2535		14 32		14 32							
													2nd Half Paid	MAY 31 1950	2007											
4			633					131 94	29 00		161 94	4	1st Half Paid	OCT 31 1950	3540		70 97		70 97							
														MAY 31 1950	3767											
5			197					43 24	9 00		44 24	5	PAID IN FULL	APR 12 1950	4643		44 24									
6	Abate	# 3952	N 33					8 52			8 52	6	PAID IN FULL	MAY 5 1950	5078		90 00									
			N 397																							
7	Abate	# 3952	833					182 48			182 48	7	PAID IN FULL	MAY 5 1950												
8			8					1 76	0 40		1 80	8	PAID IN FULL	FEB 24 1950	2382	1 80										
9			8					1 76	0 40		1 80	9	PAID IN FULL	FEB 24 1950	2382	1 80										
10												10														
11												11														
12												12														
13												13														
14												14														
15												15														
16												16														
17												17														
18												18														
19												19														
20			N 709									20														
			796					341 34	3 88		345 22					3 60	287 28		120 24							
			1505																							

Assessment Roll and Tax List of Real Property in the Town of Crooked Lake, Cass County, Minnesota, for Taxes for the Year 1949.

FORM 5C BILLES-DATE COMPANY, MINNEAPOLIS

	IN WHOSE NAME ASSESSED	TO WHOM TRANSFERRED		DESCRIPTION OF PROPERTY: SUBDIVISION (Part of Lot)	Sec. or Lot	Town or Block	Rng.	Number of Acres of Land (Acres / 100ths)	No. School District	Indicate Homestead Tax as 1a	Indicate Agricultural Tax as 2a	TRUE AND FULL VALUATIONS: LAND Exclusive of Structures and Improvements (Dollars)	BUILDINGS and Other Structures (Dollars)	MACHINERY Permanently Attached to Real Estate (Dollars)	TOTAL True and Full Value (Dollars)	ASSESSED VALUATIONS: RURAL: Homestead Up to $4,000 20% (Dollars)	RURAL: Over $4,000 and Non-Homestead 33⅓% (Dollars)	ALL OTHER: Homestead Up to $4,000 25% (Dollars)	ALL OTHER: Over $4,000 and Non-Homestead 40% (Dollars)	MACHINERY Permanently Attached to Real Estate 33⅓% (Dollars)	TOTAL ASSESSED VALUE (Dollars)	Total Assessed Value as Equalized by Director of Review (Dollars)	FINAL EQUALIZED VALUE (Dollars)
1	Martin & Martha Ronning		1	Prospect Shore Sec 34 - L 266' of S½ of S½ of Sec 27				1	1	1a													
2	Donald L Anderson & Lamont D Williams		2																			Abate # 4122	
3	"	"	3																			" "	
4	Donald L Anderson & Lamont D Williams		4																			" "	
5	"	"	5																			" "	
6	Beatrice Brannan	"	6																			" "	
7	Dwight G. Dunberg		7																			Abate # 4157	
8	Donald L Anderson & Lamont D Williams		8																			Abate # 4122	
9	"	"	9																				
10	"	"	10																				
11	"	"	11																				
12	"	"	12																				
13	"	"	13																				
14	"	"	14																				
15	"	"	15																				
16	"	"	16																				
17	"	"	17																				
18	"	"	18																				
19	"	"	19																				
20			20																				

	SOLD FOR TAXES	VALUATIONS BY SCHOOL DISTRICTS AS EQUALIZED BY DEPARTMENT OF TAXATION: A District No. 23 Rate 41.8 Mills (Dollars)	District No. ..... Rate ..... Mills (Dollars)	District No. ..... Rate ..... Mills (Dollars)	District No. ..... Rate ..... Mills (Dollars)	District No. ..... Rate ..... Mills (Dollars)	Tax including State Homestead 4.8 Mills (\$ cts.)	State Tax on Non-Homestead 4.8 Mills (\$ cts.)	SPECIAL TAXES (\$ cts.)	TOTAL TAXES (\$ cts.)		PAID	WHEN PAID Month Day Year	Number of Receipt	March Settlement 1950 (\$ cts.)	June Settlement 1950 (\$ cts.)	Penalty (\$ cts.)	November Settlement 1950 (\$ cts.)	Penalty (\$ cts.)	Collections to First Monday in January 1951 (\$ cts.)	Penalty (\$ cts.)	Delinquent on First Monday in January 1951 (\$ cts.)	Total Delinquent Tax and Penalty (\$ cts.)	REMARKS
1		37					7.56	16		7.72	1	PAID IN FULL	FEB 14 1950	1884	7.72								
2		18					3.68	08		3.76	2	PAID IN FULL	MAY 31 1950	9467		3.76							
3		18					3.68	08		3.76	3	PAID IN FULL	BALANCE DUE MAY 1 1950	5082		3.76							
4		23					4.70	10		4.80	4	PAID IN FULL	MAY 31 1950	9467		4.80							
5		23					4.70	10		4.80	5	PAID IN FULL	MAY 31 1950	9467		4.80							
6		22					4.50	10		4.60	6	PAID IN FULL	MAY 31 1950	9467		4.60							
7		13					2.66	06		2.72	7	PAID IN FULL	JUL 5 1950	6391			2.72	04					
8		18					3.68	08		3.76	8	PAID IN FULL	MAY 31 1950										
9		18					3.68	08		3.76	9	PAID IN FULL	MAY 31 1950										
10		18					3.68	08		3.76	10	PAID IN FULL	MAY 31 1950										
11		16					3.28	08		3.36	11	PAID IN FULL	MAY 31 1950										
12		16					3.28	08		3.36	12	PAID IN FULL	MAY 31 1950										
13		16					3.28	08		3.36	13	PAID IN FULL	MAY 31 1950										
14		16					3.28	08		3.36	14	PAID IN FULL	MAY 31 1950	9467		43.52							
15		18					3.68	08		3.76	15	PAID IN FULL	MAY 31 1950										
16		18					3.68	08		3.76	16	PAID IN FULL	MAY 31 1950										
17		18					3.68	08		3.76	17	PAID IN FULL	MAY 31 1950										
18		18					3.68	08		3.76	18	PAID IN FULL	MAY 31 1950										
19		18					3.68	08		3.76	19	PAID IN FULL	MAY 31 1950										
20											20												
	H 2 NH 362						74.04	1.64		75.68					7.72	45.24		2.72					

Assessment Roll and Tax List of Real Property in the Lomond of Crooked Lake, Cass County, Minnesota, for Taxes for the Year 1949.

Form SC—Miller-Davis Stationery, Minneapolis

	IN WHOSE NAME ASSESSED	TO WHOM TRANSFERRED	DESCRIPTION OF PROPERTY: SUBDIVISION	Sec. or Lot	Town or Block	Rng.	Number of Acres of Land: Acres	100ths	No. School District	Indicate Homestead Tax by Yes	Indicate Apportioned Tax by Yes	TRUE AND FULL VALUATIONS: LAND Exclusive of Structures and Improvements (Dollars)	BUILDINGS and Other Structures (Dollars)	MACHINERY Permanently Attached to Real Estate (Dollars)	TOTAL True and Full Value (Dollars)	ASSESSED VALUATIONS: RURAL: Homestead Up to $4,000 20% (Dollars)	RURAL: Over $4,000 and Non-Homestead 33⅓% (Dollars)	ALL OTHER: Homestead Up to $4,000 25% (Dollars)	ALL OTHER: Over $4,000 and Non-Homestead 40% (Dollars)	MACHINERY Permanently Attached to Real Estate 33⅓% (Dollars)	TOTAL ASSESSED VALUE (Dollars)	Total Assessed Value as Equalized by the Board of Review (Dollars)	FINAL EQUALIZED VALUE (Dollars)
	Lomond L. Anderson &	Lomond L. Williams	Lowell Shore	20					Lom.	No												Abate. # 4 122	
	"	"	2	21					"	"												"	"
	"	"	3	22					"	"												"	"
	"	"	4	23					"	"												"	"
	"	"	5	24					"	"												"	"
	"	"	6	25					"	"												"	"
	Edward & Lillian Nelkoske		7	26					"	"													
	"	"	8	27					"	"													
	"	"	9	28					"	"													
	"	"	10	29					"	"													
			11																				
			12																				
			13																				
			14																				
			15																				
			16																				
			17																				
			18																				
			19																				
			20																				

	SOLD FOR TAXES	VALUATIONS BY SCHOOL DISTRICTS AS EQUALIZED BY DEPARTMENT OF TAXATION: District No. 69, Rate 28.7 Mills (Dollars)	District No. ..... Rate ..... Mills (Dollars)	District No. ..... Rate ..... Mills (Dollars)	District No. ..... Rate ..... Mills (Dollars)	District No. ..... Rate ..... Mills (Dollars)	District No. ..... Rate ..... Mills (Dollars)	Tax including State Homestead ..... Mills ($ cts.)	State Tax on Non-Homestead 45.8 Mills ($ cts.)	SPECIAL TAXES ($ cts.)	TOTAL TAXES ($ cts.)		PAID	WHEN PAID: Month Day Year	Number of Receipt	March Settlement 1950 ($ cts.)	June Settlement 1950 ($ cts.)	Penalty ($ cts.)	November Settlement 1950 ($ cts.)	Penalty ($ cts.)	Collections to First Monday in January 1951 ($ cts.)	Penalty ($ cts.)	Delinquent on First Monday in January 1951 ($ cts.)	Total Delinquent Tax and Penalty ($ cts.)	REMARKS
1		18						3.61	08		3.76	1	PAID IN FULL	MAY 31 1950										
2		18						3.68	08		3.76	2	PAID IN FULL	MAY 31 1950										
3		18						3.68	08		3.76	3	PAID IN FULL	MAY 31 1950	4467		22.56							
4		18						3.88	08		3.96	4	PAID IN FULL	MAY 31 1950										
5		18						3.68	08		3.76	5	PAID IN FULL	MAY 31 1950										
6		17						3.48	08		3.56	6	PAID IN FULL	MAY 31 1950										
7		37						7.56	16		7.72	7	2nd Half Paid 1st Half Paid	MAY 21 1950 MAY 31 1950										
8		33						6.74	16		6.90	8	2nd Half Paid 1st Half Paid	MAY 31 1950 MAY 31 1950	4329 4454		14.21							
9		33						6.74	16		6.90	9	2nd Half Paid 1st Half Paid	MAY 31 1950 MAY 31 1950						14.21	46			
10		33						6.74	16		6.90	10	2nd Half Paid 1st Half Paid	MAY 31 1950 MAY 31 1950										
11												11												
12												12												
13												13												
14												14												
15												15												
16												16												
17												17												
18												18												
19												19												
20												20												
	244	244						49.86	1.12		50.98						36.77			14.21				

Assessment Roll and Tax List of Real Property in the Town of Crooked Lake, Cass County, Minnesota, for Taxes for the Year 1949.

Form 5C

In Whose Name Assessed	To Whom Transferred		Description of Property: Subdivision	Sec. or Lot	Town or Block	Rng.	Number of Acres of Land (Acres)	100ths	No. School District	Indicate Homestead Tax by No.	Indicate Agricultural Land by No.	True and Full Valuations: Land (Exclusive of Structures and Improvements) (Dollars)	Buildings and Other Structures (Dollars)	Machinery Permanently Attached to Real Estate (Dollars)	Total True and Full Value (Dollars)	Assessed Valuations: Rural: Homestead Up to $4,000 20%	Rural: Over $4,000 and Non-Homestead 33⅓%	All Other: Homestead Up to $4,000 25%	All Other: Over $4,000 and Non-Homestead 40%	Machinery Permanently Attached to Real Estate 33⅓%	Total Assessed Value	Total Assessed Value Equalized by the Board of Review (Dollars)	Final Equalized Value (Dollars)
	Pines-A-Plenty on Lake Pushkinen		Lots 1 & 2 Sec 17-134-26																				
Robert L. & Evelyn J. Plummer		1		1					Con	Yes													
" "		2		2					"														
" "		3		3					"														
" "		4		4					"														
~~Delyn B. & Ruth N. Gillespie~~		5		5					"														
~~Eugene & Lucille Lundeen~~																							
~~Sparrow & Kenneth M. Stott~~		6		6					"														
Robert L. & Evelyn J. Plummer		7		7					"														
" "		8		8					"														
" "		9		9					"														
" "		10		10					"														
" "		11		11					"														
" "		12		12					"														
" "		13		13					"														
" "		14		14					"														
Glen B. & Joan R. Anderson		15		15					"														
Robert L. & Evelyn J. Plummer		16		16					"														
" "		17		17					"														
" "		18		18	road				"														
" "		19	Outlot	A					"														
" "		20	Outlot	B					"														

Valuations by School Districts as Equalized by Department of Taxation: 1 District No. 2 Rural Col. 2 Dist. Mills

	Sold for Taxes	1 District No. ..... Rate ..... Mills	2 District No. ..... Rate ..... Mills	3 District No. ..... Rate ..... Mills	4 District No. ..... Rate ..... Mills	5 District No. ..... Rate ..... Mills	6 District No. ..... Rate ..... Mills	Tax Including State Homestead ..... Mills	State Tax on Non-Homestead 4.58 Mills	Special Taxes	Total Taxes		Paid	When Paid (Month Day Year)	Number of Receipt	March Settlement 1949	June Settlement 1949	Penalty	November Settlement 1949	Penalty	Collections to First Monday in January 1951	Penalty	Delinquent on First Monday in January 1951	Total Delinquent Tax and Penalty	Remarks
		Dollars	Dollars	Dollars	Dollars	Dollars	Dollars	$ cts.	$ cts.	$ cts.	$ cts.							$ cts.	$ cts.	$ cts.	$ cts.	$ cts.	$ cts.	$ cts.	
1		13						2.66	.06		2.72	1	PAID IN FULL	APR 4 1950	3926		2.72								
2		13						2.66	.06		2.72	2	PAID IN FULL	APR 4 1950	3926		2.72								
3		13						2.66	.06		2.72	3	PAID IN FULL	APR 4 1950	3926		2.72								
4		6						1.22	.02		1.24	4	PAID IN FULL	APR 4 1950	3926		1.24								
5		6						1.22	.02		1.24	5	PAID IN FULL	APR 19 1950	4540		1.24								
Abst #3958		~~25~~ 13						5.12	.12		5.24	6	PAID IN FULL	NOV 30 1950	47572						5.24	42			
7		13						2.66	.06		2.72	7	PAID IN FULL	APR 4 1950	3926		2.72								
8		13						2.66	.06		2.72	8	PAID IN FULL	APR 4 1950	3926		2.72								
9		6						1.22	.02		1.24	9	PAID IN FULL	APR 4 1950	3926		1.24								
10		6						1.22	.02		1.24	10	PAID IN FULL	APR 4 1950	3926		1.24								
11		6						1.22	.02		1.24	11	PAID IN FULL	APR 4 1950	3926		1.24								
12		13						2.66	.06		2.72	12	PAID IN FULL	APR 4 1950	3926		2.72								
13		13						2.66	.06		2.72	13	PAID IN FULL	APR 4 1950	3926		2.72								
14		13						2.66	.06		2.72	14	PAID IN FULL	APR 4 1950	3926		2.72								
15	SOLD FOR TAXES	159						32.32	.72		33.04	15											33.04		
16		13						2.66	.06		2.72	16	PAID IN FULL	APR 4 1950	3926		2.72								
17		13						2.66	.06		2.72	17	PAID IN FULL	APR 4 1950	3926		2.72								
18												18													
19		25						5.12	.12		5.24	19	PAID IN FULL	APR 4 1950	3926		5.24								
20		30						6.14	.14		6.28	20	PAID IN FULL	APR 4 1950	3926		6.28								
	4																								
	24	398						81.40	1.80		1.320						64.92				5.24		33.04		

Assessment Roll and Tax List of Real Property in the Town of Crooked Lake, Cass County, Minnesota, for Taxes for the Year 1949.

Form 5C — Miller-Davis Company, Minneapolis

	IN WHOSE NAME ASSESSED	TO WHOM TRANSFERRED	DESCRIPTION OF PROPERTY: SUBDIVISION	Sec. or Lot	Town or Block	Rng.	Number of Acres of Land: Acres	Hdths	Indicate Homestead Tax or No	Indicate Rural Tax or No	No. School District	TRUE AND FULL VALUATIONS: LAND Exclusive of Structures and Improvements (Dollars)	BUILDINGS and Other Structures (Dollars)	MACHINERY Permanently Attached to Real Estate (Dollars)	TOTAL True and Full Value (Dollars)	ASSESSED VALUATIONS: RURAL Homestead Up to $4,000 20%	RURAL Over $4,000 and Non-Homestead 33⅓%	ALL OTHER Homestead Up to $4,000 25%	ALL OTHER Over $4,000 and Non-Homestead 40%	MACHINERY Permanently Attached to Real Estate 33⅓%	TOTAL ASSESSED VALUE (Dollars)	Total Assessed Value as Equalized by the Board of Review (Dollars)	FINAL EQUALIZED VALUE (Dollars)
			Andreson's Farm Lot 3 & 6 283' of lot 1 Sec 14-139-26																				
1	Thorvald + Olevine Andreson + Arnold A	Louis M. Nordeset		1						Yes	No												
2	" "	"		2																			
3	" "	"		3																			
4	" "	"		4																			
5	Thorvald + Olevine Andreson			5																			
6	" "			6																			
7	" "			7																			
8	" "			8																			
9	" "			9																			
10	" "			10																			
11	" "			11																			
12	" "			12																			
13	" "			13																			
14	" "			14																			
15	" "			15																			
16	" "			16																			
17	" "			17																			
18	" "			18																			
19	" "			19																			
20	" "			20																			

	SOLD FOR TAXES	VALUATIONS BY SCHOOL DISTRICTS AS EQUALIZED BY DEPARTMENT OF TAXATION: District No. 2 Rate 45.5 Mills (Dollars)	District No. ..... Rate ..... Mills (Dollars)	District No. ..... Rate ..... Mills (Dollars)	District No. ..... Rate ..... Mills (Dollars)	District No. ..... Rate ..... Mills (Dollars)	District No. ..... Rate ..... Mills (Dollars)	Tax Including State Homestead ..... Mills ($ cts.)	State Tax on Non-Homestead 4.5 Mills ($ cts.)	SPECIAL TAXES ($ cts.)	TOTAL TAXES ($ cts.)		PAID	WHEN PAID (Month Day Year)	Number of Receipt	March Settlement 1950 ($ cts.)	June Settlement 1950 ($ cts.)	Penalty ($ cts.)	November Settlement 1950 ($ cts.)	Penalty ($ cts.)	Collections to First Monday in January 1951 ($ cts.)	Penalty ($ cts.)	Delinquent on First Monday in January 1951 ($ cts.)	Total Delinquent Tax and Penalty ($ cts.)	REMARKS
1		44						9.00	20		9.20	1										9.20	9.10 12	
2		7						1.44	04		1.48	2	PAID IN FULL	APR 18 1950	4795		1.48							
3		7						1.44	04		1.48	3	PAID IN FULL	APR 18 1950	4795		1.48							
4		7						1.44	04		1.48	4	PAID IN FULL	APR 18 1950	4795		1.48							
5		7						1.44	04		1.48	5	PAID IN FULL	MAY 31 1950										
6		7						1.44	04		1.48	6	PAID IN FULL	MAY 31 1950										
7		7						1.44	04		1.48	7	PAID IN FULL	MAY 31 1950	9457		7.40							
8		7						1.44	04		1.48	8	PAID IN FULL	MAY 31 1950										
9		7						1.44	04		1.48	9	PAID IN FULL	MAY 31 1950										
10		7						1.44	04		1.48	10										1.48	1.63	
11		7						1.44	04		1.48	11										1.48	1.63	
12		7						1.44	04		1.48	12										1.48	1.63	
13		7						1.44	04		1.48	13	PAID IN FULL	MAY 31 1950										
14		7						1.44	04		1.48	14	PAID IN FULL	MAY 31 1950										
15		7						1.44	04		1.48	15	PAID IN FULL	MAY 31 1950										
16		7						1.44	04		1.48	16	PAID IN FULL	MAY 31 1950	9457		11.84							
17		7						1.44	04		1.48	17	PAID IN FULL	MAY 31 1950										
18		7						1.44	04		1.48	18	PAID IN FULL	MAY 31 1950										
19		7						1.44	04		1.48	19	PAID IN FULL	MAY 31 1950										
20		7						1.44	04		1.48	20	PAID IN FULL	MAY 31 1950										
	34	177						36.36	96		37.32						22.68					13.64		

Assessment Roll and Tax List of Real Property in the Lawrence of Crooked Lake, Cass County, Minnesota, for Taxes for the Year 1949.

Form 5C · HILLIER-DAYS COMPANY, MINNEAPOLIS

In whose name assessed	To whom transferred	Description of property: Subdivision	Sec. or Lot	Town or Block	Rng.	Number of Acres of Land: Acres	100ths	No. School District	Indicate Homestead Tax or No	Indicate Agricultural Tax or No	True and Full Valuations: Land Exclusive of Structures and Improvements (Dollars)	Buildings and Other Structures (Dollars)	Machinery Permanently Attached to Real Estate (Dollars)	Total True and Full Value (Dollars)	Assessed Valuations — Rural: Homestead Up to $4,000 20% (Dollars)	Rural: Over $4,000 and Non-Homestead 33⅓% (Dollars)	All Other: Homestead Up to $4,000 25% (Dollars)	All Other: Over $4,000 and Non-Homestead 40% (Dollars)	Machinery Permanently Attached to Real Estate 33⅓% (Dollars)	Total Assessed Valuation (Dollars)	Total Assessed Valuation Equalized by the Board of Review (Dollars)	Final Equalized Value (Dollars)
Thorwald + Olevine Andresen		1	21																			
" "		2	22																			
" "		3	23																			
" "		4	24																			
Conrad + Mary Engler		5	25																			
Horace B. Flores		6	26																			
Thorwald + Olevine Andresen	C. Johnson	7	27																			
" "		8	28																			
" "		9	29																			
		10																				
		11	Luschers Bay (Part of Lots 6, 7 Sec. 26-137-26)																			
		12	1																			
		13	2																			
		14	3																			
		15	4																			
		16	5																			
Clifford T. Grace J. Barragar		17	6																			
		18	7																			
		19	8																			
		20	9																			

	Sold for Taxes	Valuations by School Districts as Equalized by Department of Taxation: District No. 2 Rate 40 Mills	District No. ..... Rate ..... Mills	District No. ..... Rate ..... Mills	District No. ..... Rate ..... Mills	District No. ..... Rate ..... Mills	District No. ..... Rate ..... Mills	Tax including State Homestead ..... Mills	State Tax on Non-Homestead 4.5 Mills	Special Taxes	Total Taxes	Paid	When Paid: Month Day Year	Number of Receipt	March Settlement 1950	June Settlement 1950	Penalty	November Settlement 1950	Penalty	Collections to First Monday in January 1951	Penalty	Delinquent on First Monday in January 1951	Penalty	Total Delinquent Tax and Penalty	Remarks
		Dollars	Dollars	Dollars	Dollars	Dollars	Dollars	$ cts.	$ cts.	$ cts.	$ cts.				$ cts.	$ cts.	$ cts.	$ cts.	$ cts.	$ cts.	$ cts.	$ cts.	$ cts.	$ cts.	
1		7						1.44	.04		1.48	PAID IN FULL	MAY 31 1950												
2		7						1.44	.04		1.48	PAID IN FULL	MAY 31 1950	9457		5.92									
3		7						1.44	.04		1.48	PAID IN FULL	MAY 31 1950												
4		7						1.44	.04		1.48	PAID IN FULL	MAY 31 1950												
5		7						1.44	.04		1.48	PAID IN FULL	APR 21 1950	4885		1.48									
6		7						1.44	.04		1.48	PAID IN FULL	APR 21 1950	4885		1.48									
7		7						1.44	.04		1.48	PAID IN FULL	MAY 31 1950	9457		4.44									
8		7						1.44	.04		1.48	PAID IN FULL	MAY 31 1950												
9		7						1.44	.04		1.48	PAID IN FULL	MAY 31 1950												
10																									
11																									
12																									
13																									
14																									
15																									
16																									
17																									
18																									
19																									
20																									
	7H	63						1.296	.36		1.932					6.932									

Assessment Roll and Tax List of Real Property in the ..... of ....., Cass County, Minnesota, for Taxes for the Year 1949.

FORM 50 WILLIS ELVIN COMPANY, MINNEAPOLIS

	IN WHOSE NAME ASSESSED	TO WHOM TRANSFERRED	DESCRIPTION OF PROPERTY: SUBDIVISION	Sec. or Lot	Town or Block	Rng.	Number of Acres of Land: Acres	Hdths	Non-School District	Indicate Homestead Tax or Sa	Indicate Agricultural Tax or Sa	TRUE AND FULL VALUATIONS: LAND Exclusive of Structures and Improvements	BUILDINGS and Other Structures	MACHINERY Permanently Attached to Real Estate	TOTAL True and Full Value	ASSESSED VALUATIONS: RURAL: Homestead Up to $4,000 20%	Over $4,000 and Non-Homestead 33⅓%	ALL OTHER: Homestead Up to $4,000 25%	Over $4,000 and Non-Homestead 40%	MACHINERY Permanently Attached to Real Estate 33⅓%	TOTAL ASSESSED VALUE	Total Assessed Value as Equalized by the Board of Review	FINAL EQUALIZED VALUE
							Acres	Hdths				Dollars	Dollars	Dollars	Dollars	Dollars	Dollars	Dollars	Dollars	Dollars	Dollars	Dollars	Dollars
			Luscher's Bay																				
1					10	1																	
2					11																		
3					12																		
4					13																		
5					14																		
6					15																		
7	Ladye E. & Edwards F. Meyer				16																		
8	Mrs. Grace D. Green				17																		
9	Ladye E. & Edwards F. Meyer				18																		
10					19																		
11					20																		
12					21																		
13	Ernest Arthur Lupcher Oscar Arthur Lupcher		Clara Helen Lupcher		22																		
14	~~ARTHUR W. LUPCHER~~		Lena Howe		23																		
15	Percy & Mary Darley				24																		
16																							
17					1	2																	
18					2																		
19	Percy & Helena M. Darley				3																		
20																							

	SOLD FOR TAXES	VALUATIONS BY SCHOOL DISTRICTS AS EQUALIZED BY DEPARTMENT OF TAXATION: District No. ..... Rate ..... Mills	District No. ..... Rate ..... Mills	District No. ..... Rate ..... Mills	District No. ..... Rate ..... Mills	District No. ..... Rate ..... Mills	District No. ..... Rate ..... Mills	Tax including State Homestead ..... Mills	State Tax on Non-Homestead ..... Mills	SPECIAL TAXES	TOTAL TAXES		PAID	WHEN PAID: Month Day Year	Number of Receipt	March Settlement 1950	June Settlement 1950	Penalty	November Settlement 1950	Penalty	Collections to First Monday in January 1951	Penalty	Delinquent on First Monday in January 1951	Penalty	Total Delinquent Tax and Penalty	REMARKS
		Dollars	Dollars	Dollars	Dollars	Dollars	Dollars	$ cts.	$ cts.	$ cts.	$ cts.					$ cts.	$ cts.	$ cts.	$ cts.	$ cts.	$ cts.	$ cts.	$ cts.	$ cts.	$ cts.		
1												1															
2												2															
3												3															
4												4															
5												5															
6		Gen		Na Gen								6															
7												7															
8												8															
9	H	8935		6882 —		15817						9															
10	NH	3645		8533 —		4184						10															
11		41586		15415 —		57001		a				11															
12								850394	14974		16536 8	12															
13								Na 3383 82	39 06		3422 88	13															
14								1188776	15850		1207656	14															
15												15															
16												16															
17												17															
18												18															
19												19															
20												20															

Assessment Roll and Tax List of Real Property in the ..... of ....., ...

Form SC — Miller-Suth Company, Minneapolis

	In Whose Name Assessed	To Whom Transferred	Description of Property: Subdivision	Sec. or Lot	Town. or Block	Rge.	Number of Acres of Land: Acres	100ths	No. School District	Indicate Homestead Tax or No	Indicate Agricultural Tax or No	True and Full Valuations: Land Exclusive of Structures and Improvements (Dollars)	Buildings and Other Structures (Dollars)	Machinery Permanently Attached to Real Estate (Dollars)	Total True and Full Value (Dollars)	Assessed Valuations: Rural: Homestead Up to $4,000 20% (Dollars)	Rural: Over $4,000 and Non-Homestead 33⅓% (Dollars)	All Other: Homestead Up to $4,000 25% (Dollars)	All Other: Over $4,000 and Non-Homestead 40% (Dollars)	Machinery Permanently Attached to Real Estate 33⅓% (Dollars)	Total Assessed Value (Dollars)	Total Assessed Value as Equalized by the Board of Review (Dollars)	Final Equalized Value (Dollars)
			Luscher's 1st Add																				
1				1	3																		
2				2																			
3				3																			
4	Geo. Anthony Tophen & Clara Helen Tophen			1	4																		
	Edd Rose																						
6				2																			
7				3																			
8				4																			
9	Harry Hur & Blanche E. Erion			5																			
10	Hyde & Grace J. Burringer			6																			
11																							
12			Outlot	A																			
13				B																			
14				C																			
15				D																			
16				9																			
17	Eugene L. & Violet L. O'Brien			4																			
18	Office of Mine			2																			
19																							
20																							

Cass County, Minnesota, for Taxes for the Year 1949.

	Sold for Taxes	Valuations by School Districts as Equalized by Department of Taxation: District No. ..... Rate ..... Mills (Dollars)	District No. ..... Rate ..... Mills (Dollars)	District No. ..... Rate ..... Mills (Dollars)	District No. ..... Rate ..... Mills (Dollars)	District No. ..... Rate ..... Mills (Dollars)	District No. ..... Rate ..... Mills (Dollars)	Tax Including State Homestead ..... Mills ($ cts.)	State Tax on Non-Homestead ..... Mills ($ cts.)	Special Taxes ($ cts.)	Total Taxes ($ cts.)		Paid	When Paid: Month Day Year	Number of Receipt	March Settlement 1950 ($ cts.)	June Settlement 1950 ($ cts.)	Penalty ($ cts.)	November Settlement 1950 ($ cts.)	Penalty ($ cts.)	Collections to First Monday in January 1951 ($ cts.)	Penalty ($ cts.)	Delinquent on First Monday in January 1951 ($ cts.)	Total Delinquent Tax and Penalty ($ cts.)	Remarks
1												1													
2												2													
3												3													
4												4													
5												5													
6												6													
7												7													
8												8													
9												9													
10												10													
11												11													
12												12													
13												13													
14												14													
15												15													
16												16													
17												17													
18												18													
19												19													
20												20													

Assessment Roll and Tax List of Real Property in the ..... of ....., Cass County, Minnesota, for Taxes for the Year 1949.

Form 8C

In Whose Name Assessed	To Whom Transferred	Description of Property: Subdivision	Sec. or Lot	Town or Block	Rng.	Number of Acres of Land: Acres	100ths	No. School District	Indicate Homestead Tract by Sa	Indicate Agricultural Tract by Ag	True and Full Valuations: Land Exclusive of Structures and Improvements (Dollars)	Buildings and Other Structures (Dollars)	Machinery Permanently Attached to Real Estate (Dollars)	Total True and Full Value (Dollars)	Assessed Valuations: Rural: Homestead Up to $4,000 20% (Dollars)	Rural: Over $4,000 and Non-Homestead 33⅓% (Dollars)	All Other: Homestead Up to $4,000 25% (Dollars)	All Other: Over $4,000 and Non-Homestead 40% (Dollars)	Machinery Permanently Attached to Real Estate 33⅓% (Dollars)	Total Assessed Value (Dollars)	Total Assessed Value as Equalized by the Board of Review (Dollars)	Final Equalized Value (Dollars)
		Part of Lots 1-2-3-4 & NE SE 4 Sec. 34-139-26 Karl's West Lake Shores																				
AC & Mary G Karl																						
1			1																			
2			2																			
3			3																			
4			4																			
5			5																			
6			6																			
7			7																			
8			8																			
9			9																			
10			10																			
11			11																			
12			12																			
13			13																			
14			14																			
15			15																			
16			16																			
17			17																			
18			18																			
19			19																			
20			20																			

→ three Rot 35 — ave Outlots A.B.C.D

Valuations by School Districts as Equalized by Department of Taxation

Sold for Taxes	District No. ..... Rate ..... Mills (Dollars)	District No. ..... Rate ..... Mills (Dollars)	District No. ..... Rate ..... Mills (Dollars)	District No. ..... Rate ..... Mills (Dollars)	District No. ..... Rate ..... Mills (Dollars)	District No. ..... Rate ..... Mills (Dollars)	Tax including State Homestead ..... Mills ($ cts.)	State Tax on Non-Homestead ..... Mills ($ cts.)	Special Taxes ($ cts.)	Total Taxes ($ cts.)	Paid	When Paid: Month Day Year	Number of Receipt	March Settlement 1950 ($ cts.)	June Settlement 1950 ($ cts.)	Penalty ($ cts.)	November Settlement 1950 ($ cts.)	Penalty ($ cts.)	Collections to First Monday in January 1951 ($ cts.)	Penalty ($ cts.)	Delinquent on First Monday in January 1951 ($ cts.)	Total Delinquent Tax and Penalty ($ cts.)	Remarks
1											1												
2											2												
3											3												
4											4												
5											5												
6											6												
7											7												
8											8												
9											9												
10											10												
11											11												
12											12												
13											13												
14											14												
15											15												
16											16												
17											17												
18											18												
19											19												
20											20												

Assessment Roll and Tax List of Real Property in the ..... of ....., .

FORM 5C—WILLIAM-BAR COMPANY, MINNEAPOLIS

IN WHOSE NAME ASSESSED	TO WHOM TRANSFERRED	DESCRIPTION OF PROPERTY: SUBDIVISION	Sec. or Lot	Town or Block	Reg.	Number of Acres of Land: Acres	100ths	No. School District	Indicate Homestead Tax as Se	Indicate Agricultural Tax as Se	TRUE AND FULL VALUATIONS: LAND Exclusive of Structures and Improvements	BUILDINGS and Other Structures	MACHINERY Permanently Attached to Real Estate	TOTAL True and Full Value	ASSESSED VALUATIONS: RURAL: Homestead Up to $4,000 20%	RURAL: Over $4,000 and Non-Homestead 33⅓%	ALL OTHER: Homestead Up to $4,000 25%	ALL OTHER: Over $4,000 and Non-Homestead 40%	MACHINERY Permanently Attached to Real Estate 33⅓%	TOTAL ASSESSED VALUE	Total Assessed Value as Equalized by the Board of Review	FINAL EQUALIZED VALUE
						Acres	100ths				Dollars	Dollars	Dollars	Dollars	Dollars	Dollars	Dollars	Dollars	Dollars	Dollars	Dollars	Dollars
	Apr. D. 1941	Roosevelt Lake Addition (Lot 3 Sec. 23-137-26)																				
1			1																			
2			2																			
3			3																			
4			4																			
5			5																			
6			6																			
7			7																			
8			8																			
9			9																			
10			10																			
11			11																			
12			12																			
13			13																			
14			14																			
15																						
16																						
17																						
18																						
19																						
20																						

Page 1 | Indrason Bay | Lake Washburn | Pines-1-Plenty on Roosevelt Shores

July 7 - 29
Crooked Lake Subd.
Lot 28 John Pierrot & d
Vernon Lewinski Lines 9
Page 29 Lot 6 Lakeshore
Price $420 profit $20
Verify Terms & Grantee
Volume 3 - Pages -

Assessor
Page 139

Feb 1st Assess 9

and Tax List, County of Cass, Minnesota, for the Year 1949.

	CLASS 4—ASSESSED AT 40% OF TRUE AND FULL VALUE								VALUATION BY SCHOOL DISTRICTS																				
	47	48	49	50	51	52	TOTAL ASSESSED VALUE CLASS 4	TOTAL TRUE AND FULL VALUE CLASS 4	District No. ..... Rate ..... Mills	District No. ..... Rate ..... Mills	District No. ..... Rate ..... Mills	District No. ..... Rate ..... Mills	Total General Taxes	State Tax ..... Mills			TOTAL TAXES	PAID	WHEN PAID			Number of Receipt	March Settlement 1950	June Settlement 1950	Penalty	November Settlement 1950	Penalty	Collections to 1st Monday in January 1951	Penalty	Delinquent on 1st Monday in January 1951	
	Aun'd V. Dollars	Aun'd V. Dollars	Aun'd V. Dollars	Aun'd V. Dollars	Aun'd V. Dollars	Aun'd V. Dollars	Dollars	Dollars	Dollars	Dollars	Dollars	Dollars	Dollars cts.	Dollars cts.	Dollars	cts.	Dollars cts.		Month	Day	Year		Dollars cts.	Dollars cts.	Dollars cts.	Dollars cts.	Dollars cts.	Dollars cts.	Dollars cts.	Dollars cts.	
																															1
																															2
																															3
																															4
																															5
																															6
																															7
																															8
	47	48	49	50	51	52																									