Crooked Lake

ASSESSMENT & TAX LIST

1946

DIRECTIONS TO ASSESSOR

OFFICE OF COUNTY AUDITOR,

CASS County, Minn., APR 9 1946.

R. A. Andrews Assessor of the Town of Crooked Lake

According to the requirements of law, I herewith deliver to you the Real and Personal Property Assessment Books

for the said Twn *for the year 1946, containing a list of all Real Estate subject to taxation, so far as the same have come to my knowledge from any source and I hereby direct you to assess all property and make return thereof to me as required by the laws of the State of Minnesota prescribing the duties of the assessor.*

A form of the return to be signed by you is appended in this book.

J. C. Benson *County Auditor.*

Extracts from Laws Relating to the Listing of Personal Property.

(Section Numbers Refer to Minnesota Statutes 1945)

Sec. 272.01. PROPERTY SUBJECT TO TAXATION. All real and personal property in this state, and all personal property of persons residing therein, * * * is taxable, except such as is by law exempt from taxation.

WHEN LISTED AND ASSESSED

Sec. 273.01 * * * Personal Property shall be listed and assessed annually with reference to its value on May 1, and if acquired on that day, shall be listed by or for the persons acquiring it.

Sec. 273.22. By whom listed. Personal Property shall be listed in the manner following:

1. Every person of full age and sound mind, being a resident of this state, shall list all of his *** personal property.

2. He shall also list separately, and in the name of his principal, all personal property belonging to, managed, leased, or otherwise controlled by him as agent or attorney, ****.

3. The property of a minor, child or insane person shall be listed by his guardian, or by the person having such property in charge.

4. The property of a person for whose benefit it is held in trust, by the trustee; of the estate of a deceased person, by the executor or administrator.

5. The property of a corporation whose assets are in the hands of a receiver, by such receiver.

6. The property of a body politic or corporate, by the proper agent or officer thereof.

7. The property of a firm or company, by a partner or agent thereof.

8. The property of manufacturers and others in the hands of an agent, by such agent in the name of his principal, as merchandise.

Sec. 273.26. Where listed. Except as otherwise provided in this chapter, personal property shall be listed and assessed in the county, town, or district where owner, agent or trustee resides.

Sec. 273.27. Certain personal property; where listed. All household goods and furniture, including clocks, musical instruments, sewing machines, wearing apparel of members of the family, and all personal property used by the owner for personal and domestic purposes, for the furnishing or equipment of the family residence, shall be listed and assessed in the district where the same is usually kept.

Sec. 273.29. Merchants and manufacturers. The personal property pertaining to the business of a merchant or of a manufacturer shall be listed in the town or district where his business is carried on ****.

Sec. 273.30. Farm property of non-resident. When the owner of livestock or other personal property connected with a farm does not reside in the county, town, or district, such property shall be listed or directed where the farm is situated. If the farm is situated in several towns or districts, it shall be listed and assessed in the town or district in which the principal place of business of such farm is located.

Sec. 273.32. Elevators, etc., on railroad. All elevators and warehouses, with the ground on which they are located, situated upon the land of any railroad company which owns, leases, controls, or operates and exclusively controlled by such company, shall be listed and assessed as personal property in the town or district where situated.

Sec. 273.33. Pipeline companies. Personal property of *** pipeline companies engaged in the business of transporting natural gas, gasoline, or other petroleum products *** shall be listed and assessed in the county, town, or district where the same is usually kept.

Sec. 273.36. Personal property of electric light and power companies in cities and villages. Personal property of electric light and power companies having a fixed situs in any city, village, or borough in this state shall be listed and assessed where situated ****.

Sec. 273.37. Personal property of electric light and power companies outside of cities and villages. Personal property other than personal property lying inside of the corporate limits of any city of the first class, of electric light and power companies, and other individuals and partnerships supplying electric power, having a fixed situs outside of the corporate limits of villages, cities, and boroughs, shall be listed with and assessed by the commissioner of taxation in the county where situated.

Sec. 273.38. Merchants; Consignees. Every non-best required to be listed property in this state, the owner of the property pertaining to his business as a merchant. No consignee shall be required to list for taxation any property the product of this state, nor the value of any property consigned to him from any other place for the sole purpose of being stored or forwarded, if he has no interest in such property, and derives no profit from its sale.

Sec. 273.24. Manufacturers. Every manufacturer required to be listed and assessed in this state, shall list all goods manufactured, received, or otherwise held for the purpose of being used, in whole or in part, in any process of manufacturing, combining, rectifying or refining. Every manufacturer and person owning a manufacturing establishment of any kind shall list, as part of his manufacturer's stock, all tools, dies, and machinery used in his business, whether used or designed to be used in any such process, except such fixtures as have been considered real property.

Sec. 273.44. Estates of decedents. The personal property of the estate of a deceased person shall be listed and assessed at the place of listing at the time of his death.

Sec. 273.45. Persons under Guardianship. The personal property of a minor under guardianship shall be listed and assessed where the guardian resides and of every other person under guardianship, where the ward resides.

Sec. 273.46. Assignees and receivers. Personal property in the hands of an assignee or receiver shall be listed and assessed at the place of listing before his appointment.

Sec. 273.47. Property moved between May and July. The owner of personal property removing from one county, town, or district to another between May 1 and July 1, shall be assessed in either in which he is first called upon by the assessor thereafter, and during his stay in the town another state between said dates shall list the property owned by him on May 1 of such year in the county, town, or district in which he resides, unless he shall make it appear to the commissioner of tax is held for tax of the current year on the property in question.

Sec. 273.48. Where listed in cases of doubt. In case of doubt as to the proper place of listing personal property, the same shall be listed as in this chapter provided, if between places in the same county, the place for listing and assessing shall be determined by the county board of equalization; and if between different counties, or places in different counties, by the Commissioner of Taxation****.

Sec. 273.54. Lists to be verified. Every person required to list property shall make out and deliver to the assessor, upon blanks furnished by the county auditor, a list of all personal property owned by him on May 1 of the current year. He shall also make separate statements in like manner of all personal property in his possession or under his control which *** he is required to list for taxation as agent or attorney, guardian, parent, trustee, executor, administrator, receiver, accounting officer, partner, factor, or in any other capacity, ****.

Sec. 273.65. Examination under oath. Whenever the assessor shall be of the opinion that the person listing property for himself, or for any other person, company, or corporation, has not made a full, fair and complete list thereof, he may examine such person under oath in regard to the amount of the property he is required to list. If such person shall refuse to answer, or fail on discovery under oath, the assessor may list the property of such person or his principal according to his best judgment and information.

Sec. 273.66. Failure to obtain list. In case of failure to obtain a statement of personal property, the assessor shall ascertain the amount of value of such property, and assess the same at such amount as he believes to be the true value thereof. When requested, he shall furnish to the person assessed a copy of the statement showing the valuation of the property so listed.

Sec. 273.20. Assessor may enter premises, etc. Any officer authorized by law to assess property for taxation may, when necessary to the proper performance of his duties, enter any dwelling house, building, or structure, and view the same and the property therein.

Sec. 620.05. False statement regarding taxes. Every person who, in making any statement, oral or written, which is required by any officer or board of this state, or any officer or board of any tax or assessment, who shall willfully make any statement as to any material matter which he knows to be false, shall be guilty of a gross misdemeanor.

Sec. 273.13. Classification of property—Subdivision 1. How real and personal property subject to a general property tax and not subject to any gross earnings or other lien tax is hereby classified for taxation, and shall be assessed as hereinafter set forth.

Subdivision 2. Class 1. Iron ore whether mined or unmined shall constitute Class one and shall be valued and assessed at fifty (50) per cent of its true and full value. If combined, it shall be assessed with and as a part of the real estate in which it is located, if it is in place in the ground, or in the ground which either (a) is mined by underground methods and placed in stockpiles subsequent to August 1 of a calendar year and prior to the succeeding May 1 for two taxable years after mined only, or (b) is mined by open pit methods, or is in accordance with good engineering and metallurgical practice, is so prepared or treated as to make it suitable for commercial blast furnace use, and which is so concentrated and placed in stockpile subsequent to August 1 of a calendar year and prior to the next succeeding May 1 for two taxable years after being mined only, shall be valued and assessed at 25 per cent of the value of the same assessed per ton as it would be assessed if still unmined, and thereafter such ore in stockpiles shall be valued and assessed as mined iron ore, as otherwise provided by law. The real estate in which iron ore is located, other than the ore, shall be classified and assessed as provided in Class three "b" and Class four "a" and "b" and Class three "b." Assessing any mine or lot of real estate in which iron ore is known to exist the assessor shall be of the ore exclusive of the land in which it is located, and the assessable value of the land exclusive of the ore shall be determined and assessed as provided in Class three "b." The aggregate of the two shall be assessed against the tract or lot.

Class 1a. All direct products of the blast and open hearth furnaces that are utilized in the form produced and are not further processed, shall constitute class 1a and shall be valued and assessed at 15 per cent of the full and true value thereof.

Subdivision 3. Class 2. All household goods and furniture, including clocks, musical instruments, sewing machines, wearing apparel of members of the family and all personal property actually used by the owner for personal and domestic purposes, or for the furnishing or equipment of the family residence, shall constitute class two and shall be valued and assessed at 25 per cent of the full and true value thereof.

Subdivision 4. Class 3. All agricultural products, except as provided in class three "d" and class three "d-2" stocks of merchandise of all sorts together with the furniture and fixtures used therewith, manufactures, and all other personal property not specially enumerated and machinery, whether fixtures or otherwise, except as provided for class three "d" and all real estate, which is real in agricultural use, devoted or adaptable to rural but not necessarily agricultural use, except as provided by classes one and three "b" hereof, shall constitute class three and shall be valued and assessed at 33⅓ per cent of the true and full value thereof.

Subdivision 5. Class 3a. All agricultural products in the hands of the producer shall constitute class three "a" and shall be valued and assessed at 10 per cent of full and true value thereof.

* * * *

Subdivision 8. Class 3d. Livestock, poultry, all horses, mules, and all other animals used for agricultural purposes, all agricultural tools, implements and machinery used by the owner in any agricultural pursuit shall constitute class three "d" and shall be valued and assessed at 20 per cent of the full and true value thereof.

Subdivision 9. Class 4. All property not included in the preceding classes shall constitute class four and shall be valued and assessed at forty (40) per cent of the full and true value thereof.

Section 273.03, Minnesota Statutes 1945. The county auditor shall annually provide the necessary assessment books and blanks at the expense of the county, for and to correspond with each assessment district. He shall make out, in the real property assessment book, complete lists of all lands or lots subject to taxation, showing the names of the owners, if to him known, and, if unknown so stated opposite each tract or lot, the number of acres, and the lots or parts of lots or blocks, included in each description of property. * * *

The assessors shall meet at the office of the county auditor *on a day to be fixed by the Commissioner of Taxation* for the purpose of receiving instructions as to their duties under the laws of the state. * * *

INDEX TO SECTIONS

SECTION	PAGE
Sec. 1	
" 2	
" 3	
" 4	
" 5	
" 6	
" 7	
" 8	
" 9	
" 10	
" 11	
" 12	
" 13	
" 14	
" 15	
" 16	
" 17	
" 18	
" 19	
" 20	
" 21	
" 22	
" 23	
" 24	
" 25	
" 26	
" 27	
" 28	
" 29	
" 30	
" 31	
" 32	
" 33	
" 34	
" 35	
" 36	

For Convenience of Auditor in Showing Boundaries of School Districts

Township No. 139 *Range No.* 26 *Mer. P. M.*

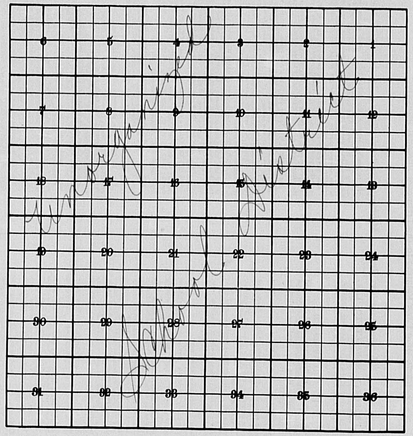

Returns Showing Grain Received in or Handled by Elevators, Warehouses and Mills in the ..... of ..... in the County of ..... for the Year Ending May 1, 1946.

NAMES OF OWNERS	ADDRESS	Bushels of Wheat	Bushels of Soy Beans	Bushels of Flax	Total No. of Bushels of Wheat, Soy Beans and Flax	★ Tax of ½ Mill per Bushel (Dollars, Cts.)	Bushels of Corn	Bushels of Barley	Bushels of Rye	Bushels of Oats	Bushels of Buckwheat	Bushels of all Other Grains	Total No. Bushels Corn, Barley, Rye, Oats, Buckwheat and all Other Grains	★ Tax of ½ Mill Per Bushel (Dollars, Cts.)	★ Total Tax (Dollars, Cts.)	REMARKS

Note ★ Assessors will not fill these Columns

Treasurer's Office, Cass County, Minnesota

RECEIVED this, the first Monday (being the 6th *day) of January, A. D. 1947, of* L C Peterson *, Auditor of said County, Minnesota, the Tax List of all Taxable Real and Personal Property in the* Town *of* Crooked Lake *in said County for the year A. D. 1946, as specified above and amounting to* ..... *Dollars* 100

Paul E. Jewell
County Treasurer.

.....194.....

Office of County Treasurer, Cass County, Minnesota

To ....., County Auditor:

Sir:—I herewith return to you the Tax List for the .....

of ..... *in said County for the year 1946, heretofore received from you. I certify that I have compared the same with the duplicate receipts in your office, and have written opposite the amount of each tax so receipted the words "First Quarter Paid", "Second Quarter Paid", "Third Quarter Paid" or "Paid in full" as the case may be, and the number of my receipt given in discharge of said tax, and each tract or lot of real property against which the taxes remain unpaid is delinquent for said year.*

Yours respectfully,

.....

County Treasurer.

Auditor's Office, Cass County, Minnesota

I, ... *Auditor of said County, and State of Minnesota, do hereby certify that the following is a correct list of the Taxes levied on the Real and Personal Property in the* ..... *of* ..... *for the year 1946.*

WITNESS my hand and official seal, the ..... *day of* ..... *1947.*

.....

(SEAL) *County Auditor.*

Auditor's Office, Cass County, Minnesota

.....194.....

I hereby certify that on the first Monday in January 1948, I received of .....

..... *County Treasurer, the Tax List of the*

..... *of* ..... *in said County for the year 1946; that I have compared the said list with the Statements receipted for by said Treasurer, which are on file in my office, and that each tract or lot of real property therein against which the taxes, or any part thereof, remains unpaid are delinquent for said year.*

.....

(SEAL) *County Auditor.*

TABULAR SCHEDULE OF VALUATIONS,

LEVIED IN THE Township OF Forestlake

RATES AND TAXES

COUNTY OF CASS, STATE OF MINNESOTA

School District No.	Valuation by School Districts: Dollars	Dollars	Value of Lands other than Town Lots including Structures — Dollars	Value of Town and City Lots including Structures — Dollars	Personal Property — Dollars	Total Value of all Property except Money and Credits — Dollars	Rate of State Taxes: State Rev. — Mills	State Sch'l — Mills	Tchr. Ins. — Mills	State Debt — Mills	Total Rate of State Tax — Mills	Rate of County Taxes: Rev. — Mills	R. & B. — Mills	Welfare — Mills	Bonds and Int. — Mills	Mills	Mills	Total Rate of County Tax — Mills	Rate of Town Taxes: Rev. — Mills	R. & B. — Mills	Drag Tax — Mills	State Loan — Mills	Fire, Tel. — Mills	Mills	Mills	Total Rate of Town Tax — Mills
Und			33974	8931	4559	47464					1.45	21.	9.3	39.8	17.1		-87.2	87.2	5.	12.5	1.		25	25		23.5
										N.A.	6.60															
Assessed Value -			Rural 42,905	All Other	P.P. 4559	Total 47,464																				

School District No.	Rate of School Taxes: Local 1 Mill	Special — Mills	State Loan — Mills	Def. — Mills	C.O. — Mills	B+D — Mills	Total Rate of Sch'l Tax — Mills	Total Rate of all Taxes — Mills	Taxes Levied: Local 1 Mill	Special	State Loan	Def.	C.O.	B+D	Total School Taxes
Und	1.	15.		15.	5.	28.7	64.7	176.85	3397	50966		50966	16987	97515	217831
	1.	30		15.	5.	28.7	79.7	191.85	13449	40470		20235	6745	38716	107515
Assessed Value -									4746	91436		71201	23732	136231	327346

Local 1 Mill and Special School Taxes by Districts

All Other Taxes

Funds	Rate	Amounts
State Revenue,		
State School,		
Teachers Insurance,		
State Debt—Non-Homestead,		26046
State Debt—Homestead,		6922
County Revenue,		99679
County Road and Bridge,		54146
County Welfare,		188913
Bonds and Interest		81168
Town Revenue,		23734
Town Road and Bridge,		54335
Town Drag,		4746
Town State Loan,		
Fire		11866
Telephone		11866
School Local 1 Mill,		4746
School Special,		91436
School State Loan,		
Deficiency		71201
Capital Outlay		23732
Bond + Int.		136231
Total, Number of Acres		885766

Total Levy, $ 885766

State of Minnesota, } ss.
COUNTY OF CASS

I, L. C. Stearns, Auditor of said County and State aforesaid, do hereby certify that the foregoing is a true and correct Schedule, showing the valuation of all the taxable property, in the Twp. of Forestlake, in said County, the several rates of Taxation and Totals of the several Tax Funds levied thereon for the year A. D. 1946.

Witness my hand and official seal, this 11 day of Oct A. D. 1946

L. C. Stearns, County Auditor.

SEAL

COLLECTIONS OF TAXES OF 1947, Town OF Crooked Lake, CASS COUNTY, MINNESOTA

FUNDS	MARCH SETTLEMENT 19..46	JUNE SETTLEMENT 1947	NOV. SETTLEMENT 19.....	Amount Collected from Nov. 19..... to First Monday in Jan. 19.....	REDUCTIONS		Total Reductions and Collected	BALANCE UNCOLLECTED	ADDITIONS		Total Uncollected to First Monday in January, 19.....
State Revenue,											
State School,											
Teachers Insurance,											
State Debt—Non-Homestead,	6749	8425									
State Debt—Homestead,	1811	2422									
County Revenue,	26227	35084									
County Road and Bridge,	11615	15537									
County Welfare,	49706	66492									
County Bond and Interest,	21356	28568									
Town Revenue,	6244	8353									
Town Road and Bridge,	15611	20883									
Town Drag,	1249	1671									
Town State Loan,											
Fire	3122	4177									
Telephone	3122	4177									
School Local 1 Mill,	1249	1670									
School Special,	36738	31245									
School State Loan,											
Deficiency	18733	25059									
C.O.	6245	8353									
B.+ I.	35843	47948									
Total	235330	310064									

		LOCAL 1 MILL	SPECIAL	STATE LOAN	Deficiency	C.O.	B.+ I.				TOTALS
MARCH SETTLEMENT	School District Hopkins Un	735	11036		11027	3676	21099				47563
	Black Un	514	15412		7706	2569	14775				40976
	Totals	1249	26438	11	18733	6245	35843				88508
JUNE SETTLEMENT	School District No. Un. a.	1258	18874		18874	6291	36113				81410
	" " - Un. 1a.	412	12371		6185	2062	11835				32865
	Totals	1670	31245		25059	8353	47948				114275
NOVEMBER SETTLEMENT	School District No.										
	Totals										
NOVEMBER to JANUARY	School District No.										
	Totals										
ADDITIONS	School District No.										
	Totals										
REDUCTIONS	School District No.										
	Totals										

Form 4 CD WILLIS-DUFF COMPANY, MINNEAPOLIS

Assessment Roll and Tax List of Real Property in the Town of Crooked Lake, Cass County, Minnesota, for Taxes for the Year 1946.

	IN WHOSE NAME ASSESSED	TO WHOM TRANSFERRED	DESCRIPTION OF PROPERTY: SUBDIVISION	Sec. or Lot	Town or Block	Range	Number of Acres of Land: Acres	100ths	No. School District	Indicate Homestead Tax w Na	Indicate Agricultural Tax w Na	TRUE AND FULL VALUATIONS: LAND Exclusive of Structures and Improvements	BUILDINGS and Other Structures	MACHINERY Permanently Attached to Real Estate	TOTAL True and Full Value	ASSESSED VALUATIONS: RURAL Homestead Up to $4,000 20%	RURAL Over $4,000 and Non-Homestead 33⅓%	ALL OTHER Homestead Up to $4,000 25%	ALL OTHER Over $4,000 and Non-Homestead 40%	MACHINERY Permanently Attached to Real Estate 33⅓%	TOTAL ASSESSED VALUE	Total Assessed Value as Equalized by the Board of Review	FINAL EQUALIZED VALUE
												Dollars	Dollars	Dollars	Dollars	Dollars	Dollars	Dollars	Dollars	Dollars	Dollars	Dollars	Dollars
1	State of Minnesota		N E ¼ of N E ¼	1	139	26				Non													
2	State of Minnesota		N W ¼ of N E ¼																				
3	State of Minnesota		S W ¼ of N E ¼																				
4	State of Minnesota		S E ¼ of N E ¼																				
5																							
6	State of Minnesota		N E ¼ of N W ¼																				
7	State of Minnesota		N W ¼ of N W ¼																				
8	State of Minnesota		S W ¼ of N W ¼																				
9	State of Minnesota		S E ¼ of N W ¼																				
10																							
11	State of Minnesota		N E ¼ of S W ¼																				
12	State of Minnesota		N W ¼ of S W ¼																				
13	State of Minnesota		~~S W ¼ of S W ¼~~ Lot 5																				
14	State of Minnesota		S E ¼ of S W ¼																				
15																							
16	State of Minnesota		~~N E ¼ of S E ¼~~ " 3																				
17	State of Minnesota		N W ¼ of S E ¼																				
18	State of Minnesota		S W ¼ of S E ¼																				
19	State of Minnesota		~~S E ¼ of S E ¼~~ " 4																				
20																							

	SOLD FOR TAXES	VALUATIONS BY SCHOOL DISTRICTS AS EQUALIZED BY DEPARTMENT OF TAXATION: District No. ..... Rate ..... Mills	District No. ..... Rate 176.85 Mills	District No. ..... Rate ..... Mills	District No. ..... Rate ..... Mills	District No. ..... Rate ..... Mills	Rate and Tax Less Homestead Exemption ..... Mills	State Tax on Non-Homestead 66 Mills	TOTAL GENERAL TAX	SPECIAL TAXES				TOTAL TAXES	PAID	WHEN PAID	Number of Receipt	March Settlement 1947	June Settlement 1947	Penalty	November Settlement 1947	Penalty	Collections to First Monday in January 1948	Penalty	Delinquent on First Monday in January 1948	Total Delinquent Tax and Penalty	REMARKS
		Dollars	Dollars	Dollars	Dollars	Dollars	$ cts.	$ cts.	$ cts.	$ cts.	$ cts.	$ cts.	$ cts.	$ cts.		Month Day Year		$ cts.	$ cts.	$ cts.	$ cts.	$ cts.	$ cts.	$ cts.	$ cts.	$ cts.	
1															1												
2															2												
3															3												
4															4												
5															5												
6															6												
7															7												
8															8												
9															9												
10															10												
11															11												
12															12												
13															13												
14															14												
15															15												
16															16												
17															17												
18															18												
19															19												
20															20												

Form 4 CD

Assessment Roll and Tax List of Real Property in the Town of Crooked Lake, Cass County, Minnesota, for Taxes for the Year 1946.

	In Whose Name Assessed	To Whom Transferred	Description of Property: Subdivision	Sec. or Lot	Town or Block	Range	Number of Acres of Land: Acres	100ths	No. School District	Indicate Homestead Tax or No	Indicate Agricultural Tax or No	True and Full Valuations: Land Exclusive of Structures and Improvements (Dollars)	Buildings and Other Structures (Dollars)	Machinery Permanently Attached to Real Estate (Dollars)	Total True and Full Value (Dollars)	Assessed Valuations: Rural: Homestead Up to $4,000 20% (Dollars)	Rural: Over $4,000 and Non-Homestead 33⅓% (Dollars)	All Other: Homestead Up to $4,000 25% (Dollars)	All Other: Over $4,000 and Non-Homestead 40% (Dollars)	Machinery Permanently Attached to Real Estate 33⅓% (Dollars)	Total Assessed Value (Dollars)	Total Assessed Value as Equalized by the Board of Review (Dollars)	Final Equalized Value (Dollars)
1	State of Minnesota		NE ¼ of NE ¼	2	139	26																	
2	State of Minnesota		NW ¼ of NE ¼																				
3	State of Minnesota		SW ¼ of NE ¼																				
4	State of Minnesota		SE ¼ of NE ¼																				
5																							
6	State of Minnesota		NE ¼ of NW ¼																				
7	Hoover C. Eyler Wilmar Shafer		NW ¼ of NW ¼				40			yes	yes	380 252	100		480 352	96 70					70	96	
8	Elias B. Christiansen		SW ¼ of NW ¼				40			no	"	245 230	75		320 305		140 102				102	140	
9	State of Minnesota		SE ¼ of NW ¼																				
10																							
11	State of Minnesota		NE ¼ of SW ¼																				
12	Elias B. Christiansen		NW ¼ of SW ¼				40			no	"	210 140			210 140		70 47				47	70	
13	State of Minnesota		SW ¼ of SW ¼																				
14	State of Minnesota		SE ¼ of SW ¼																				
15																							
16	State of Minnesota		NE ¼ of SE ¼																				
17	State of Minnesota		NW ¼ of SE ¼																				
18	State of Minnesota		SW ¼ of SE ¼																				
19	State of Minnesota		SE ¼ of SE ¼																				
20																							
							120			18		622 935	175		797 110	70 96	149 210				219	206	

	Sold for Taxes	Valuations by School Districts as Equalized by Department of Taxation: District No. 1 Rate 115.85 Mills (Dollars)	District No. ..... Rate ..... Mills (Dollars)	District No. ..... Rate ..... Mills (Dollars)	District No. ..... Rate ..... Mills (Dollars)	Rate and Tax Less Homestead Exemption ..... Mills ($ cts.)	State Tax on Non-Homestead 6.6 Mills ($ cts.)	Total General Tax ($ cts.)	Special Taxes ($ cts.)	Special Taxes ($ cts.)	Total Taxes ($ cts.)		Paid	When Paid: Month Day Year	Number of Receipt	March Settlement 1947 ($ cts.)	June Settlement 1947 ($ cts.)	Penalty ($ cts.)	November Settlement 1947 ($ cts.)	Penalty ($ cts.)	Collections to First Monday in January 1948 ($ cts.)	Penalty ($ cts.)	Delinquent on First Monday in January 1948 ($ cts.)	Total Delinquent Tax and Penalty ($ cts.)	Remarks
1												1													
2												2													
3												3													
4												4													
5												5													
6												6													
7		4 96				1.698					1.698 v7		PAID IN FULL	MAY 12 1947	5781		1.698								
8	SOLD FOR TAXES	140				2.476	92				2.568 v8												2.568		
9												9													
10												10													
11												11													
12	SOLD FOR TAXES	70				1.238	46				1.284 v2												1.284		
13												13													
14												14													
15												15													
16												16													
17												17													
18												18													
19												19													
20												20													
		1 96 70 306				5.412	138				5550														

Form 4 CD

Assessment Roll and Tax List of Real Property in the Town of Crooked Lake, Cass County, Minnesota, for Taxes for the Year 1946.

	IN WHOSE NAME ASSESSED	TO WHOM TRANSFERRED	DESCRIPTION OF PROPERTY: SUBDIVISION	Sec. or Lot	Town or Block	Range	Number of Acres of Land (Acres / 100ths)	No. School District	Indicate Homestead by Yes	Indicate Agricultural Land by Yes	TRUE AND FULL VALUATIONS: LAND Exclusive of Structures and Improvements (Dollars)	BUILDINGS and Other Structures (Dollars)	MACHINERY Permanently Attached to Real Estate (Dollars)	TOTAL True and Full Value (Dollars)	ASSESSED VALUATIONS: RURAL Homestead Up to $4,000 20% (Dollars)	RURAL Over $4,000 and Non-Homestead 33⅓% (Dollars)	ALL OTHER Homestead Up to $4,000 25% (Dollars)	ALL OTHER Over $4,000 and Non-Homestead 40% (Dollars)	MACHINERY Permanently Attached to Real Estate 33⅓% (Dollars)	TOTAL ASSESSED VALUE (Dollars)	Total Assessed Value as Equalized by the Board of Review (Dollars)	FINAL EQUALIZED VALUE (Dollars)
	I.																					
1	Gerald A. + Dorothy Todd		NE ¼ of NE ¼	31	139	26	40	2	No	Yes	325 216	50		375 266		125 88				88	125	
2	State of Minnesota		NW ¼ of NE ¼																			
3	C. L. + Lena Todd		SW ¼ of NE ¼				40		Yes		240 160			240 160	144 32					32	48	
4	" " "		SE ¼ of NE ¼				40		"	"	300 200	180		480 380	96 76					76	96	
5																						
6	State of Minnesota		NE ¼ of NW ¼																			
7	Cass Realty Co.	State of Minnesota	NW ¼ of NW ¼				40		No	"	210 140			210 140		70 47				47	70	
8	" " "	State of Minnesota	SW ¼ of NW ¼				40		No	"	210 140			210 140		70 47				47	70	
9	State of Minnesota		SE ¼ of NW ¼																			
10																						
11	State of Minnesota		NE ¼ of SW ¼																			
12	Cass Realty Co.	State of Minnesota	NW ¼ of SW ¼				40		No	"	240 160			240 160		80 53				53	80	
13	State of Minnesota		SW ¼ of SW ¼																			
14	State of Minnesota		SE ¼ of SW ¼ - N½ of SE¼ of SW¼																			
15	State of Minnesota		S½ of S½ of SW¼																			
16	Irving M. + Cecilia Nordahl		NE ¼ of SE ¼				60		Yes	"	300 200	80		380 280		96 56				56	76	
17	1944		NW ¼ of SE ¼																			
18	State of Minnesota		SW ¼ of SE ¼																			
19	William + Theodora Long	Joseph + Pickering	SE ¼ of SE ¼				40		Yes	"	290 195	200		490 395		98 79				79	98	
20	" " "		S½ of S½ of N½ of S½				20		"	"	120 80			120 80		24 16				16	24	
							560				1491 2235	510		2001 2745	259 342	235 345				494 687		

	SOLD FOR TAXES	VALUATIONS BY SCHOOL DISTRICTS AS EQUALIZED BY DEPARTMENT OF TAXATION: District No. 2 Rate 17.85 Mills (Dollars)	District No. ..... Rate ..... Mills (Dollars)	District No. ..... Rate ..... Mills (Dollars)	District No. ..... Rate ..... Mills (Dollars)	Rate and Tax Less Homestead Exemption ..... Mills ($ cts.)	State Tax on Non-Homestead 6.6 Mills ($ cts.)	TOTAL GENERAL TAX ($ cts.)	SPECIAL TAXES ($ cts.)	SPECIAL TAXES ($ cts.)	TOTAL TAXES ($ cts.)		PAID	WHEN PAID (Month Day Year)	Number of Receipt	March Settlement 1947 ($ cts.)	June Settlement 1947 ($ cts.)	Penalty ($ cts.)	November Settlement 1947 ($ cts.)	Penalty ($ cts.)	Collections to First Monday in January 1948 ($ cts.)	Penalty ($ cts.)	Delinquent on First Monday in January 1948 ($ cts.)	Total Delinquent Tax and Penalty ($ cts.)	REMARKS
1	SOLD FOR TAXES	125				22 10	82				22 92	1												
2												2										22 92		
3	SOLD FOR TAXES	48				8 48					8 48	3										8 48		
4	SOLD FOR TAXES	96				16 98					16 98	4										16 98		
5												5												
6												6												
7	SOLD FOR TAXES	70				12 38	46				12 84	7	Forfeited										12 84	Forfeited
8	SOLD FOR TAXES	70				12 38	46				12 84	8	Forfeited										12 84	Forfeited
9												9												
10												10												
11												11												
12	SOLD FOR TAXES	80				14 14	52				14 66	12	Forfeited										14 66	Forfeited
13												13												
14												14												
15												15												
16		76				13 44					13 44	16	PAID IN FULL	JUN 1 1 1947	8234		13 44							
17												17												
18												18												
19		98				17 34					17 34	19	PAID IN FULL	MAR 1 4 1947	8795	21 55								
20		24				4 24					4 24	20	PAID IN FULL	MAR 1 4 1947										
		348 669				121 48	226				123 74													

Form 4 CD

Assessment Roll and Tax List of Real Property in the Town of Crooked Lake, Cass County, Minnesota, for Taxes for the Year 1946.

	In Whose Name Assessed	To Whom Transferred	Description of Property: Subdivision	Sec. or Lot	Town or Block	Range	Number of Acres of Land: Acres	100ths	No. School District	Indicate Homestead by Yes	Indicate Application for Homestead Tax by Yes	True and Full Valuations: Land Exclusive of Structures and Improvements (Dollars)	Buildings and Other Structures (Dollars)	Machinery Permanently Attached to Real Estate (Dollars)	Total True and Full Value (Dollars)	Assessed Valuations: Rural: Homestead Up to $1,000 20% (Dollars)	Rural: Over $1,000 and Non-Homestead 33⅓% (Dollars)	All Other: Homestead Up to $1,500 25% (Dollars)	All Other: Over $1,500 and Non-Homestead 40% (Dollars)	Machinery Permanently Attached to Real Estate 33⅓% (Dollars)	Total Assessed Value (Dollars)	Total Assessed Value as Equalized by the Board of Review (Dollars)	Final Equalized Value (Dollars)
	State of Minnesota																						
1			NE ¼ of NE ¼	4	134	26			Was														
2	Monita Improvement Co.		NW ¼ of NE ¼				40	07	No	Yes		210 140			210 140		70 47				47	70	
3	State of Minnesota		SW ¼ of NE ¼																				
4	State of Minnesota		SE ¼ of NE ¼																				
5			Not platted as "Hazelhurst Pines"																				
6	Clover Land Co.		~~NE ¼ of NW ¼~~ Lot 3				40	13	No	"		210 140			210 140		70 47				47	70	
7			NW ¼ of NW ¼																				
8	Frank E. & Marie J. Seckler	Portion Lot 4	~~SW ¼ of NW ¼~~ " 5				32	98	No	"		306 204			306 204		102 68				68	102	
9			SE ¼ of NW ¼																				
10																							
11			NE ¼ of SW ¼																				
12	H. A. Patterson	Lines 5 on 27 Plat	~~NW ¼ of SW ¼~~ " 10				38	63	No	"		285 190			285 190		95 63				63	95	
13	Carl O. Hendrickson	Lines 14 on 47 Plat	~~SW ¼ of SW ¼~~ " 9				32	18	No	"		284 193	125		409 318		138 106				106	138	
14			SE ¼ of SW ¼																				
15	Monita Improvement Co.	Portion Lot 4	" 6				25	16	"	"		225 150			225 150		75 50				50	75	
16	State of Minnesota		NE ¼ of SE ¼																				
17	Walter Lucker	Clem & Leona Tullet	~~NW ¼ of SE ¼~~ " 8				39	57	"	"		240 160			240 160		80 53				53	80	
18	" "		~~SW ¼ of SE ¼~~ " 7 Lots 2 & 3 along Lake				21	12	"	"		165 165			165 165		55 55				35	55	
19			SE ¼ of SE ¼																				
20	Herbert & Ola L. Ott		Lot 2 Lots along lake				37	14				1282 1421	125		1407 2046		~~549~~ 682				~~549~~ 682	682	

	Sold for Taxes	Valuations by School Districts as Equalized by Department of Taxation: District No. Rate ..... Mills	District No. Rate ..... Mills	District No. Rate ..... Mills	District No. Rate ..... Mills	Rate and Tax Less Homestead Exemption ..... Mills	State Tax on Non-Homestead 66 Mills	Total General Tax	Special Taxes	Total Taxes	Paid	When Paid: Month Day Year	Number of Receipt	March Settlement 1947	June Settlement 1947	Penalty	November Settlement 1947	Penalty	Collections to First Monday in January 1948	Penalty	Delinquent on First Monday in January 1948	Total Delinquent Tax and Penalty	Remarks
		Dollars	Dollars	Dollars	Dollars	$ cts.	$ cts.	$ cts.	$ cts.	$ cts.													
1																							
2		70				1238	46			1284	1st Half Paid 2nd Half Paid	JUN 27 1947 NOV - 4 1947	9877 12321		642		642						
3																							
4																							
5																							
6	SOLD FOR TAXES	70				1238	46			1284													
7																							
8		107				1804	68			1872	PAID IN FULL	FEB 5 1947	1570	1872							1284		
9																							
10																							
11																							
12		95				1680	62			1742	PAID IN FULL	MAY 27 1947	6489		1742								
13		138				2440	92			2532	2nd Half Paid 1st Half Paid	SEP 2 1947 MARCH 4 1947	10175 3624	1266			1266						
14																							
15		75				1326	50			1376	1st Half Paid 2nd Half Paid	JUN 27 1947 NOV - 4 1947	9877 12321		688						688		
16																							
17		80				1414	52			1466	1st Half Paid 2nd Half Paid	JUN 11 1947 JUN 30 1947	8236 9718		733 733								
18		57				920	34			954	PAID IN FULL	JUN - 5 1947	8051		954								
19																							
20		682				12060	450			12510													

Form 4 CD

Assessment Roll and Tax List of Real Property in the Town of Crooked Lake, Cass County, Minnesota, for Taxes for the Year 1946.

	In Whose Name Assessed	To Whom Transferred	Description of Property: Subdivision	Sec. or Lot	Town or Block	Range	Number of Acres of Land: Acres	100ths	No. School District	Indicate Homestead Tax or No	Indicate Additional Tax or No	True and Full Valuations: Land Exclusive of Buildings and Improvements (Dollars)	Buildings and Other Structures (Dollars)	Machinery Permanently Attached to Real Estate (Dollars)	Total True and Full Value (Dollars)	Assessed Valuations: Rural: Homestead Up to $5,000 20% (Dollars)	Rural: Over $4,000 and Non-Homestead 33⅓% (Dollars)	All Other: Homestead Up to $4,000 25% (Dollars)	All Other: Over $4,000 and Non-Homestead 40% (Dollars)	Machinery Permanently Attached to Real Estate 33⅓% (Dollars)	Total Assessed Value (Dollars)	Total Assessed Value as Equalized by the Board of Review (Dollars)	Final Equalized Value (Dollars)
1			~~NE ¼ of NE ¼~~ Lot 2	5	134	26																	
2	Bert Sabin & Myrtle M. Sabin		~~NW ¼ of NE ¼~~ Lot 1				3.42			No	Yes	28			28	9	14			9	9	14	
3			SW ¼ of NE ¼																				
4			SE ¼ of NE ¼																				
5																							
6			NE ¼ of NW ¼																				
7	Clover Land Co.		~~NW ¼ of NW ¼~~ " 4				80.74		"	"		336			336	112	75			75	75	112	
8	Monita Improvement Co.		SW ¼ of NW ¼				40		"	"		120			120	40	60				40	60	
9	C. H. Christenson	Lily Christenson	~~SE ¼ of NW ¼~~ " 5				30.35		"	"		190	180		370	123	155				123	155	
10																							
11	Itasca Realty Co.	John Carlson & Jensen	~~NE ¼ of SW ¼~~ " 6				41.84		"	"		252			252	84					84		
12	Geo. & Sophie Muchow		~~NW ¼ of SW ¼~~ " 8				37.85		"	"		168			168	56					56		
13	George Muchow		~~SW ¼ of SW ¼~~ " 9				40.14		"	"		133			133	44					44		
14			SE ¼ of SW ¼									240			240	53					53		
15																							
16			NE ¼ of SE ¼																				
17			NW ¼ of SE ¼																				
18	Itasca Realty Co.	John Carlson & Jensen	~~SW ¼ of SE ¼~~ " 7				23.84		"	"		252			252	84					84		
19	William A. ~~Paterson~~ & Mildred Paterson		~~SE ¼ of SE ¼~~ " 3				7.65		"	"		168			168	56					56		
20												60	180		240	80					80		
							306.68					1252	360		1612	535					535		
												1875			2235	745							

	Sold for Taxes	Valuations by School Districts as Equalized by Department of Taxation: District No. ..... Rate ..... Mills	District No. ..... Rate ..... Mills	District No. ..... Rate ..... Mills	District No. ..... Rate ..... Mills	Dollars	Rate and Tax Less Homestead Exemption ..... Mills	State Tax on Non-Homestead 6.6 Mills	Total General Tax	Special Taxes		Total Taxes	Paid	When Paid	Number of Receipt	March Settlement 1947	June Settlement 1947	Penalty	November Settlement 1947	Penalty	Collections to First Monday in January 1948	Penalty	Delinquent on First Monday in January 1948	Total Delinquent Tax and Penalty	Remarks
							$ cts.	$ cts.	$ cts.	$ cts.	$ cts.	$ cts.		Month Day Year		$ cts.	$ cts.	$ cts.	$ cts.	$ cts.	$ cts.	$ cts.	$ cts.	$ cts.	
1																									
2		14					2.48	10				2.58	PAID IN FULL	JUN 11 1947	8237		2.58								
3																									
4																									
5																									
6																									
7	SOLD FOR TAXES	112					19.80	74				20.54	1st Half Paid	JUN 27 1947	7877		1027						2054		
8		60					10.62	40				11.02	2nd Half Paid	NOV - 4 1947	2221		1102		110						
9		155					27.40	102				28.42	PAID IN FULL	JAN 23 1947	597	2842									
10																									
11	SOLD FOR TAXES	84					14.86	56				15.42	PAID IN FULL	JUN - 9 1947	5534		1542								
12		66					11.68	44				12.12	2nd Half Paid	OCT 27 1947											
13		80					14.14	52				14.66	1st Half Paid	JUN 10 1947	8772		1339		1339						
14													2nd Half Paid	OCT 27 1947	7680										
15													1st Half Paid	JUN 10 1947											
16																									
17																									
18	SOLD FOR TAXES	84					14.86	56				15.42	PAID IN FULL	JUN - 9 1947	5534		1542								
19	SOLD FOR TAXES	40					15.92	60				16.52	PAID IN FULL	MAY 27 1947	6499		1652								
20																									
		745					131.76	494				136.70													

Form 4 CD

Assessment Roll and Tax List of Real Property in the Town of Crooked Lake, Cass County, Minnesota, for Taxes for the Year 1946.

	IN WHOSE NAME ASSESSED	TO WHOM TRANSFERRED	DESCRIPTION OF PROPERTY: SUBDIVISION	Sec. or Lot	Town or Block	Range	Number of Acres of Land (Acres / 100ths)	No. School District	Is Income Homestead to be Assessed	Is Agricultural Land to be Assessed	TRUE AND FULL VALUATIONS: LAND Exclusive of Structures and Improvements (Dollars)	BUILDINGS and Other Structures (Dollars)	MACHINERY Permanently Attached to Real Estate (Dollars)	TOTAL True and Full Value (Dollars)	ASSESSED VALUATIONS: RURAL: Homestead Up to $4,000 20% (Dollars)	RURAL: Over $4,000 and Non-Homestead 33⅓% (Dollars)	ALL OTHER: Homestead Up to $4,000 25% (Dollars)	ALL OTHER: Over $4,000 Non-Homestead 40% (Dollars)	MACHINERY Permanently Attached to Real Estate 33⅓% (Dollars)	TOTAL ASSESSED VALUE (Dollars)	Total Assessed Value as Equalized by the Board of Review (Dollars)	FINAL EQUALIZED VALUE (Dollars)
1	Clover Land Co.		NE ¼ of NE ¼	6	139	26	40 10	Cass	No	Yes	240 / 160			240 / 160		80 / 53				53	80	
2	State of Minnesota		~~NW ¼ of NE ¼~~ Lot 1																			
3	Clover Land Co.		~~SW ¼ of NE ¼~~ " 2				29 18		No	"	156 / 105			156 / 105		52 / 35				35	52	
4	Moneta Improvement Co.		SE ¼ of NE ¼				40		No	"	210 / 140			210 / 140		70 / 47				47	70	
5																						
6			NE ¼ of NW ¼																			
7			NW ¼ of NW ¼																			
8	Clover Land Co.		~~SW ¼ of NW ¼~~ Lot 3				33 22		No	"	192 / 128			192 / 128		64 / 43				43	64	
9			~~SE ¼ of NW ¼~~																			
10																						
11	Clover Land Co.		NE ¼ of SW ¼ " 4				49 60		No	"	450 / 300			450 / 300		150 / 100				100	150	
12			NW ¼ of SW ¼																			
13			SW ¼ of SW ¼																			
14			SE ¼ of SW ¼																			
15																						
16	Clover Land Co.		NE ¼ of SE ¼				40		No	"	180 / 120			180 / 120		60 / 40				40	60	
17	" " "		NW ¼ of SE ¼				40		No	"	180 / 120			180 / 120		60 / 40				40	60	
18	Geo. S. Thacker		~~SW ¼ of SE ¼~~ Lot 5				52 75		No	"	279 / 186			279 / 186		93 / 62				62	93	
19	William P. Cox		SE ¼ of SE ¼				40		No	"	180 / 120			180 / 120		60 / 40				40	60	
20																						
							363 55				1379 / 2067			1379 / 2067		460 / 689				460	689	

	SOLD FOR TAXES	VALUATIONS BY SCHOOL DISTRICTS AS EQUALIZED BY DEPARTMENT OF TAXATION: District No. ..... Rate ..... Mills (Dollars)	District No. ..... Rate ..... Mills (Dollars)	District No. ..... Rate ..... Mills (Dollars)	Rate and Tax Less Homestead Exemption ..... Mills ($ cts.)	State Tax on Non-Homestead 66 Mills ($ cts.)	TOTAL GENERAL TAX ($ cts.)	SPECIAL TAXES ($ cts.)	TOTAL TAXES ($ cts.)	PAID	WHEN PAID (Month Day Year)	Number of Receipt	March Settlement 1947 ($ cts.)	June Settlement 1947 ($ cts.)	Penalty ($ cts.)	November Settlement 1947 ($ cts.)	Penalty ($ cts.)	Collections to First Monday in January 1948 ($ cts.)	Penalty ($ cts.)	Delinquent on First Monday in January 1948 ($ cts.)	Total Delinquent Tax and Penalty ($ cts.)	REMARKS
1	SOLD FOR TAXES	80			14 14	52			14 66	1										14 66		
2										2												
3	SOLD FOR TAXES	57			9 20	34			9 54	3												
4		70			12 38	46			12 84	4	1st Half Paid / 2nd Half Paid	JUN 27 1947 / NOV 4 1947	9 54 / 12 84	6 47		6 47				9 54		
5										5												
6										6												
7										7												
8	SOLD FOR TAXES	64			11 32	42			11 74	8												
9										9										11 74		
10										10												
11	SOLD FOR TAXES	150			26 52	100			27 52	11												
12										12										27 52		
13										13												
14										14												
15										15												
16	SOLD FOR TAXES	60			10 62	40			11 02	16												
17	SOLD FOR TAXES	60			10 62	40			11 02	17										11 02		
18		93			16 44	62			17 06	18	PAID IN FULL	JAN 20 1947	287	17 06						11 02		
19		60			10 62	40			11 02	19	2nd Half Paid / [redacted]	NOV 6 1947 / JUN 11 1947	12 315 / 6 23		6 05		5 51					
20										20												
		689			12 186	456			12 642													

Form 1 CD

Assessment Roll and Tax List of Real Property in the Town of Crooked Lake, Cass County, Minnesota, for Taxes for the Year 1946.

Name in whose name assessed	To whom transferred		Description of property: Subdivision	Sec. or Lot	Town or Block	Range	Number of Acres of Land (Acres / 100ths)	No. School District	Indicate Homestead by Yes	Indicate Agricultural Land by Yes	True and Full Valuations: Land Exclusive of Structures and Improvements (Dollars)	Buildings and Other Structures (Dollars)	Machinery Permanently Attached to Real Estate (Dollars)	Total Type and Full Value (Dollars)	Assessed Valuations: Rural: Homestead Up to $4,000 20% (Dollars)	Rural: Over $4,000 and Non-Homestead 33⅓% (Dollars)	All Other: Homestead Up to $4,000 25% (Dollars)	All Other: Over $4,000 Non-Homestead 40% (Dollars)	All Other: Machinery Permanently Attached to Real Estate 33⅓% (Dollars)	Total Assessed Value (Dollars)	Total Assessed Value as Equalized by the Board of Review (Dollars)	Final Equalized Value (Dollars)
State of Minnesota		1	NE ¼ of NE ¼	7	134	26		Tw														
~~State of Minnesota~~ Marvin D. + Lena Mae		2	~~NW ¼ of NE ¼~~ Lot 1				40.11		No	yes	180 / 180			270 / 180	90 / 60					60	90	
Geo. Muchow		3	~~SW ¼ of NE ¼~~ - 2				40.37		"	"	276 / 184			276 / 184	92 / 61					61	92	
~~Stacks~~ Realty Co.		4	SE ¼ of NE ¼				40		"	"	180 / 120			180 / 120	60 / 40					40	60	
		5																				
		6	NE ¼ of NW ¼																			
		7	NW ¼ of NW ¼																			
~~State of Minnesota~~		8	~~SW ¼ of NW ¼~~ - 4																			
		9	SE ¼ of NW ¼																			
		10																				
O.R. + W.C. Chapman + J.W. Hurd + Maynard Gordon		11	~~NE ¼ of SW ¼~~ - 3				22.27		No	"	225 / 156	125		350 / 281	70 / 93					93	120	
State of Minnesota		12	~~NW ¼ of SW ¼~~ " 4																			
Louis Rochleau		13	~~SW ¼ of SW ¼~~ - 5				38.10		"	"	114			114	57 / 38					38	57	
State of Minnesota		14	SE ¼ of SW ¼																			
		15																				
~~Stacks~~ Stacks Realty Co.		16	NE ¼ of SE ¼				40		No	"	140			210 / 140	70 / 47 paid					47	70	
" "		17	NW ¼ of SE ¼				40		"	"	140			210 / 140	70 / 47 paid					47	70	
State of Minnesota		18	SW ¼ of SE ¼																			
~~Stacks~~ Stacks Realty Co.		19	SE ¼ of SE ¼				40		"	"	140			210 / 140	70 / 47 paid					47	70	
		20																				
							355.94 / 356.55				1174 / 1762	125		1299 / 1887	433					433	629	

Name in whose name assessed	Sold for taxes	Validations by school districts as equalized by Department of Taxation: District No. ..... Rate ..... Mills	Dollars	District No. ..... Rate ..... Mills	Dollars	District No. ..... Rate ..... Mills	Dollars	Rate and Tax Less Homestead Exemption ..... Mills	$ cts.	State Tax on Non-Homestead 6.6 Mills	$ cts.	Total General Tax	$ cts.	Special Taxes	$ cts.	$ cts.	Total Taxes	$ cts.	Paid	When Paid (Month Day Year)	Number of Receipt	March Settlement 1947	$ cts.	June Settlement 1947	$ cts.	Penalty	$ cts.	November Settlement 1947	$ cts.	Penalty	$ cts.	Collections to First Monday in January 1948	$ cts.	Penalty	$ cts.	Delinquent on First Monday in January 1948	$ cts.	Total Delinquent Tax and Penalty	$ cts.	Remarks
2		90						1592		60							1652		2nd Half Paid	OCT 27 1947																1652		8817	
3		97						1628		60							1688		1st Half Paid	JUN 10 1947	8772			1395																
4		60						1062		40							1102		2nd Half Paid	OCT 27 1947								1395												
																			1st Half Paid	JUN 10 1947																					
5																																									
6																																									
7																																									
8																																									
9																																									
10																																									
11		120						2122		80							2202		PAID IN FULL	MAR 17 1947	3177	2202																		
12																																									
13		57						1008		38							1046		1st Half Paid	JUN 27 1947	9674			523				523												
14																			2nd Half Paid	NOV - 4 1947	12371																				
15																																									
16	SOLD FOR TAXES	70						1238		46							1284																								
17	SOLD FOR TAXES	70						1238		46							1284																					1284			
18																																						1284			
19	SOLD FOR TAXES	70						1238		46							1284																					1284			
20																																									
		629						11176		416							11542																								

Form 4 CD

Assessment Roll and Tax List of Real Property in the Town of Crooked Lake, Cass County, Minnesota, for Taxes for the Year 1946.

	In Whose Name Assessed	To Whom Transferred	Description of Property: Subdivision	Sec. or Lot	Town or Block	Range	Number of Acres of Land (Acres / 100ths)	No. School District	Indicate Homestead by Yes	Indicate Agricultural Tax by Yes	True and Full Valuations: Land Exclusive of Structures and Improvements (Dollars)	Buildings and Other Structures (Dollars)	Machinery Permanently Attached to Real Estate (Dollars)	Total True and Full Value (Dollars)	Assessed Valuations: Rural: Homestead Up to $4,000 20% (Dollars)	Rural: Over $4,000 Non-Homestead 33⅓% (Dollars)	All Other: Homestead Up to $4,000 25% (Dollars)	All Other: Over $4,000 Non-Homestead 40% (Dollars)	Machinery Permanently Attached to Real Estate 33⅓% (Dollars)	Total Assessed Value (Dollars)	Total Assessed Value as Equalized by the Board of Review (Dollars)	Final Equalized Value (Dollars)
1	Herbert E. Peck		~~NE¼ of NE¼~~ Lot 1	8	129	26	5.32	Unsl	No	yes	22			22		7			7	7	11	
2			NW¼ of NE¼																			
3			SW¼ of NE¼																			
4			SE¼ of NE¼																			
5																						
6	George Truchow		NE¼ of NW¼ .. 2				5.96	yes	yes		317	1500		2217	423					423	455	
7			NW¼ of NW¼																			
8	Ethel L. Wagner, Ruth L. Ketcham & Earl E. Ketcham		SW¼ of NW¼ .. 3				5.92	No	yes		395	800		1195		398				398	464	
9			SE¼ of NW¼																			
10																						
11			NE¼ of SW¼																			
12	Isaac Summerfield		~~NW¼ of SW¼~~ .. 4				3.85	No	yes		170			170		57				57	85	
13	State of Minnesota		~~SW¼ of SW¼~~ .. 5																			
14			SE¼ of SW¼																			
15																						
16			NE¼ of SE¼																			
17			NW¼ of SE¼																			
18			SW¼ of SE¼																			
19			SE¼ of SE¼																			
20																						
							14.65				904 / 1555	2600		3504 / 3955	423 / 465	462 / 560				885	1015	

	Sold for Taxes	Valuations by School Districts as Equalized by Department of Taxation: District No. 1 Rate 18.55 Mills	District No. 1	District No. ..... Rate ..... Mills	District No.	District No. ..... Rate ..... Mills	District No.	Rate and Tax Levy Homestead Exemption ..... Mills	State Tax on Non-Homestead 6.6 Mills	Total General Tax	Special Taxes			Total Taxes	Paid	When Paid (Month Day Year)	Number of Receipt	March Settlement 1947	June Settlement 1947	Penalty	November Settlement 1947	Penalty	Collections to First Monday in January 1948	Penalty	Delinquent on First Monday in January 1948	Total Delinquent Tax and Penalty	Remarks
		Dollars	Dollars	Dollars	Dollars	Dollars	Dollars	$ cts.	$ cts.	$ cts.	$ cts.	$ cts.	$ cts.	$ cts.				$ cts.	$ cts.	$ cts.	$ cts.	$ cts.	$ cts.	$ cts.	$ cts.	$ cts.	
1			11					1.94	08					202	PAID IN FULL	FEB 28 1947	28 07	202									
2																											
3																											
4																											
5																											
6			#455					8.04	6					80.46	2nd Half Paid	OCT 27 1947	11680										
															1st Half Paid	JUN 10 1947	8772		40.23		4023						
7																											
8			44.4					8.20	6					85.12	PAID IN FULL	FEB 21 1947	2274	85.12									
9																											
10																											
11																											
12			85					15.04	56					156.60												156.60	1716
13																											
14																											
15																											
16																											
17																											
18																											
19																											
20																											
		#455 / 560 / 1015						17.98	2.70					183.20													

Assessment Roll and Tax List of Real Property in the Town of Crooked Lake, Cass County, Minnesota, for Taxes for the Year 1946.

Form 4 CD — Will have room, enlarge

	In Whose Name Assessed	To Whom Transferred	Description of Property: Subdivision	Sec. or Lot	Town or Block	Range	Number of Acres of Land (Acres / Mills)	No. School District	Indicate Homestead Tax or No.	Indicate Agricultural Tax or No.	True and Full Valuations: Land Exclusive of Structures and Improvements	Buildings and Other Structures	Machinery Permanently Attached to Real Estate	Total True and Full Value	Assessed Valuations: Rural: Homestead Up to $4,000 20%	Rural: Over $4,000 and Non-Homestead 33⅓%	All Other: Homestead Up to $4,000 25%	All Other: Over $4,000 and Non-Homestead 40%	Machinery Permanently Attached to Real Estate 33⅓%	Total Assessed Value	Total Assessed Value as Equalized by the Board of Review	Final Equalized Value
											Dollars	Dollars	Dollars	Dollars	Dollars	Dollars	Dollars	Dollars	Dollars	Dollars	Dollars	Dollars
1	Ed. Nystrom		~~N E ¼ of N E ¼~~ Lot 1	9	134	26	29.06	Cass	110	yes	319 146	90		309 236		103 79				79	103	
2			N W ¼ of N E ¼																			
3			S W ¼ of N E ¼																			
4	Floyd A. Brown		~~S E ¼ of N E ¼~~ " 2				22.68		110	"	246 165	75		321 240		107 80				80	107	
5																						
6	State of Minnesota		~~N E ¼ of N W ¼~~ " 10																			
7	State of Minnesota		N W ¼ of N W ¼																			
8	~~Haven Realty Co.~~	Harold L. ~~Hamilton~~ & Lowell Hamilton	~~S W ¼ of N W ¼~~ " 8				39.65		"	"	300 200			300 200		100 67				67	100	
9	State of Minnesota		~~S E ¼ of N W ¼~~ " 9																			
10																						
11	State of Minnesota		~~N E ¼ of S W ¼~~ " 6																			
12	L. D. Williams		~~N W ¼ of S W ¼~~ " 7				46.22		"	"	414 276			414 276		138 92				92	138	
13			~~S W ¼ of S W ¼~~																			
14	Lawrence D. Naomi Fallander		~~S E ¼ of S W ¼~~ " 5				38.64		"	"	295 195			295 195		98 65				65	97	
15	Alfred Nelson		65x165 Lot 5																			
16	Cleveland Land Co. Floyd A. Brown		~~N E ¼ of S E ¼~~ " 3				26.82		"	"	276 185			276 185		92 62				62	92	
17			N W ¼ of S E ¼																			
18			S W ¼ of S E ¼																			
19	~~———~~ Floyd A. Brown		~~S E ¼ of S E ¼~~ " 4				40.73		"	"	276 184			276 184		92 61				61	92	
20	Neppinella Realty		65x165 Lot 5																			
	Fred C. Mae Kelly		65x165 Lot 15				202.50				1351 2022	165		1516 2187		506 729				506	729	

	Sold for Taxes	Valuations by School Districts as Equalized by Department of Taxation: District No. 2 Rate 25 Mills	District No. ..... Rate ..... Mills	District No. ..... Rate ..... Mills	District No. ..... Rate ..... Mills	Rate and Tax Less Homestead Exemption ..... Mills	State Tax on Non-Homestead 6.6 Mills	Total General Tax	Special Taxes	Total Taxes	Paid	When Paid (Month Day Year)	Number of Receipt	March Settlement 1947	June Settlement 1947	Penalty	November Settlement 1947	Penalty	Collections to First Monday in January 1948	Penalty	Delinquent on First Monday in January 1948	Total Delinquent Tax and Penalty	Remarks
		Dollars	Dollars	Dollars	Dollars	$ cts.	$ cts.	$ cts.	$ cts.	$ cts.				$ cts.	$ cts.	$ cts.	$ cts.	$ cts.	$ cts.	$ cts.	$ cts.	$ cts.	
1		103				1822	68			1890	✓	PAID IN FULL MAY 20 1947	6507		1890								
2																							
3																							
4	SOLD FOR TAXES	107				1892	70			1962		PAID IN FULL FEB 1 1947	988	1962									
5																							
6																							
7																							
8		100				1768	66			1834											1834 X 2017		
9																							
10																							
11																							
12		138				2440	92			2532	✓	PAID IN FULL APR 30 1947	4861		2532								
13																							
14		97				1716	64			1780	✓	PAID IN FULL JAN 20 1947	288	1780									
15																							
16	SOLD FOR TAXES	97				1628	60			1688		PAID IN FULL FEB 1 1947	988	1688									
17																							
18																							
19	SOLD FOR TAXES	97				1628	60			1688		PAID IN FULL FEB 1 1947	981	1688									
20																							
		729				12894	480			13374													

Assessment Roll and Tax List of Real Property in the Town of Crooked Lake,

Form 4 CD

	In Whose Name Assessed	To Whom Transferred	Description of Property: Subdivision	Sec. or Lot	Town or Block	Range	Number of Acres of Land (Acres 100ths)	No. School District	Indicate Homestead Tax by Ha	Indicate Agricultural Tax by Ag	True and Full Valuations: Land Exclusive of Structures and Improvements (Dollars)	Buildings and Other Structures (Dollars)	Machinery Permanently Attached to Real Estate (Dollars)	Total True and Full Value (Dollars)	Assessed Valuations: Rural: Homestead Up to $4,000 20% (Dollars)	Rural: Over $4,000 and Non-Homestead 33⅓% (Dollars)	All Other: Homestead Up to $4,000 25% (Dollars)	All Other: Over $4,000 Non-Homestead 40% (Dollars)	Machinery Permanently Attached to Real Estate 33⅓% (Dollars)	Total Assessed Value (Dollars)	Total Assessed Value as Equalized by the Board of Review (Dollars)	Final Equalized Value (Dollars)
1	Sam Schultz		NE ¼ of NE ¼	10	134	26	40	Ten	Ag	Ag	300 200	80		380 280	76 56					56	76	
2	State of Minnesota		NW ¼ of NE ¼																			
3	Bert Sabin, Tom Hale + G. R. Sabin		SW ¼ of NE ¼				40		No	"	210 140			210 140	~~47~~ 47	70 47				47	70	
4	" " "		SE ¼ of NE ¼				40		"	"	210 140			210 140	~~47~~ 47	70 47				47	70	
5																						
6	State of Minnesota		NE ¼ of NW ¼																			
7	Anna + Bernard Peek		NW ¼ of NW ¼				40		"	Ag	210 140			210 140	~~47~~ 47	70 47				47	70	
8	Lloyd A. Brown		SW ¼ of NW ¼				40		"	Ag	210 140			210 140	~~47~~ 47	70 47				47	70	
9			SE ¼ of NW ¼																			
10																						
11	State of Minnesota		NE ¼ of SW ¼																			
12	~~Cleveland Land Co.~~ Lloyd A. Brown		NW ¼ of SW ¼				40		"	"	210 140			210 140	~~47~~ 47	70 47				47	70	
13			SW ¼ of SW ¼				40		"	"	210 140			210 140	~~47~~ 47	70 47				47	70	
14	K. J. Andberg		SE ¼ of SW ¼				40		"	"	210 140			210 140	~~47~~ 47	70 47				47	70	
15																						
16	Gerald Todd		NE ¼ of SE ¼				40		"	"	210 140			210 140	~~47~~ 47	70 47				~~47~~ 47	70	
17	Bert Sabin, Tom Hale, G. R. Sabin		NW ¼ of SE ¼				40		"	"	210 140			210 140	~~47~~ 47	70 47				47	70	
18	K. J. Andberg		SW ¼ of SE ¼				40		"	"	210 140			210 140	~~47~~ 47	70 47				47	70	
19	~~Cleveland Land Co.~~	State of Minnesota	SE ¼ of SE ¼				40		"	"	210 140			210 140	~~47~~ 47	70 47				47	70	
20																						
							480				1740 2610	80		1820 2690	~~56~~ 56	517 770				573	846	

Cass County, Minnesota, for Taxes for the Year 1946.

	Sold for Taxes	Valuations by School Districts as Equalized by Department of Taxation: District No. ..... Rate ..... Mills (Dollars)	District No. Rate Mills (Dollars)	District No. ..... Rate ..... Mills (Dollars)	District No. ..... Rate ..... Mills (Dollars)	Rate and Tax Less Homestead Exemption ..... Mills ($ cts.)	State Tax on Non-Homestead 6.6 Mills ($ cts.)	Total General Tax ($ cts.)	Special Taxes ($ cts.)	Total Taxes ($ cts.)	Paid	When Paid: Month Day Year	Number of Receipt	March Settlement 1947 ($ cts.)	June Settlement 1947 ($ cts.)	Penalty ($ cts.)	November Settlement 1947 ($ cts.)	Penalty ($ cts.)	Collections to First Monday in January 1948 ($ cts.)	Penalty ($ cts.)	Delinquent on First Monday in January 1948 ($ cts.)	Total Delinquent Tax and Penalty ($ cts.)	Remarks
1		4 76				13 44				13 44	PAID IN FULL	JAN 8 1947	29	13 44									
2																							
3	SOLD FOR TAXES	70				12 38	46			12 84													
4		70				12 38	46			12 84	PAID IN FULL	FEB 7 1947	247	12 84							12 84		
5																							
6																							
7	SOLD FOR TAXES	70				12 38	46			12 84													
8	SOLD FOR TAXES	70				12 38	46			12 84	PAID IN FULL	FEB 1 1947	988	12 84							12 84		
9																							
10																							
11																							
12	SOLD FOR TAXES	70				12 38	46			12 84	PAID IN FULL	FEB 1 1947	988										
13	SOLD FOR TAXES	70				12 38	46			12 84	PAID IN FULL	FEB 1 1947	988	25 68									
14	SOLD FOR TAXES	70				12 38	46			12 84													
15																					12 84		
16	SOLD FOR TAXES	70				12 38	46			12 84													
17	SOLD FOR TAXES	70				12 38	46			12 84											12 84		
18	SOLD FOR TAXES	70				12 38	46			12 84											12 84		
19		70				12 38	46			12 84	Forf.										12 84		~~12 84~~ Canc
20																							
		4 76 ~~70~~ 846				149 62	506			154 68													

Form 4 CD - MILLER-DUTE COMPANY, MINNEAPOLIS

Assessment Roll and Tax List of Real Property in the Town of Crooked Lake, Cass County, Minnesota, for Taxes for the Year 1946.

	IN WHOSE NAME ASSESSED	TO WHOM TRANSFERRED	DESCRIPTION OF PROPERTY: SUBDIVISION	Sec. or Lot	Town or Block	Range	Number of Acres of Land: Acres	100ths	No. School District	Indicate Homestead Tax by H	Indicate Agricultural Tax by A	TRUE AND FULL VALUATIONS: LAND Exclusive of Structures and Improvements	BUILDINGS and Other Structures	MACHINERY Permanently Attached to Real Estate	TOTAL True and Full Value	ASSESSED VALUATIONS: RURAL: Homestead Up to $4,000 20%	RURAL: Over $4,000 and Non-Homestead 33⅓%	ALL OTHER: Homestead Up to $4,000 25%	ALL OTHER: Over $4,000 and Non-Homestead 40%	ALL OTHER: MACHINERY Permanently Attached to Real Estate 33⅓%	TOTAL ASSESSED VALUE	Total Assessed Value as Equalized by the Board of Review	FINAL EQUALIZED VALUE
												Dollars	Dollars	Dollars	Dollars	Dollars	Dollars	Dollars	Dollars	Dollars	Dollars	Dollars	Dollars
1	State of Minnesota		~~N E ¼ of N E ¼~~ Lot 1	11	137	26			Un														
2			~~N W ¼ of N E ¼~~																				
3	State of Minnesota		~~S W ¼ of N E ¼~~ " 2																				
4	State of Minnesota		~~S E ¼ of N E ¼~~ " 3																				
5																							
6	State of Minnesota		N E ¼ of N W ¼																				
7	State of Minnesota	Helper R. + Lou C. Sabin	N W ¼ of N W ¼																				
8	~~Hyphenated Hab~~		S W ¼ of N W ¼				40		No yes			210			210		70		47			47	70
9	State of Minnesota		S E ¼ of N W ¼																				
10																							
11	State of Minnesota	Helper R. + Lou C. Sabin	N E ¼ of S W ¼																				
12	~~Clarence R. Sabin~~	~~Helper H. Sabin~~	N W ¼ of S W ¼				40		No "			210			210		70						
13	~~Clarence R. Sabin~~	~~Helper H. Sabin~~	S W ¼ of S W ¼				40		No "			210			210		70		47			47	70
14	State of Minnesota		S E ¼ of S W ¼																				
15																							
16	State of Minnesota		N E ¼ of S E ¼																				
17	State of Minnesota		N W ¼ of S E ¼																				
18	State of Minnesota		S W ¼ of S E ¼																				
19	State of Minnesota		S E ¼ of S E ¼																				
20							120																
										3		420 630			420 630		141 210					141	210

	SOLD FOR TAXES	VALUATIONS BY SCHOOL DISTRICTS AS EQUALIZED BY DEPARTMENT OF TAXATION: District No. ..... Rate ..... Mills	District No. ..... Rate ..... Mills	District No. ..... Rate ..... Mills	District No. ..... Rate ..... Mills	Rate and Tax Less Homestead Exemption ..... Mills	State Tax on Non-Homestead 6.6 Mills	TOTAL GENERAL TAX	SPECIAL TAXES		TOTAL TAXES	PAID	WHEN PAID	Number of Receipt	March Settlement 1947	June Settlement 1947	Penalty	November Settlement 1947	Penalty	Collections to First Monday in January 1948	Penalty	Delinquent on First Monday in January 1948	Penalty	Total Delinquent Tax and Penalty	REMARKS
		Dollars	Dollars	Dollars	Dollars	Dollars	$ cts.	$ cts.	$ cts.	$ cts.	$ cts.		Month Day Year		$ cts.	$ cts.	$ cts.	$ cts.	$ cts.	$ cts.	$ cts.	$ cts.	$ cts.		
1																									
2																									
3																									
4																									
5																									
6																									
7																									
8		70				1238	46				1284	PAID IN FULL	FEB 27 1947	2364	1284										
9																									
10																									
11																									
12		70				1238	46				1284	PAID IN FULL	FEB 27 1947	2364	1284										
13		70				1238	46				1284	PAID IN FULL	MAY - 7 1947	5017		1284									
14																									
15																									
16																									
17																									
18																									
19																									
20																									
		210				3714	138				3852														

Form 4 CD with separate sheet for Schools

Assessment Roll and Tax List of Real Property in the Town of Crooked Lake, Cass County, Minnesota, for Taxes for the Year 1946.

In Whose Name Assessed	To Whom Transferred		Description of Property: Subdivision	Sec. or Lot	Town or Block	Range	Number of Acres of Land: Acres	Tenths	No. School District	Indicate Homestead Yes or No	Indicate Agricultural Yes or No	True and Full Valuations: Land Exclusive of Structures and Improvements (Dollars)	Buildings and Other Structures (Dollars)	Machinery Permanently Attached to Real Estate (Dollars)	Total True and Full Value (Dollars)	Assessed Valuations: Rural: Homestead Up to $4,000 20% (Dollars)	Rural: Over $4,000 Non-Homestead 33⅓% (Dollars)	All Other: Homestead Up to $4,000 25% (Dollars)	All Other: Over $4,000 and Non-Homestead 40% (Dollars)	Machinery Permanently Attached to Real Estate 33⅓% (Dollars)	Total Assessed Value (Dollars)	Total Assessed Value Equalized by the Board of Review (Dollars)	Final Equalized Value (Dollars)
State of Minnesota		1	~~N E ¼ of N E ¼~~ Lot 1 12.13.26							Un													
State of Minnesota		2	N W ¼ of N E ¼																				
State of Minnesota		3	S W ¼ of N E ¼																				
State of Minnesota		4	~~S E ¼ of N E ¼~~ " 2																				
		5																					
State of Minnesota		6	~~N E ¼ of N W ¼~~ " 3																				
State of Minnesota		7	N W ¼ of N W ¼																				
State of Minnesota		8	~~S W ¼ of N W ¼~~ " 4																				
State of Minnesota		9	S E ¼ of N W ¼																				
		10																					
State of Minnesota		11	N E ¼ of S W ¼																				
State of Minnesota		12	N W ¼ of S W ¼																				
State of Minnesota		13	S W ¼ of S W ¼																				
State of Minnesota		14	S E ¼ of S W ¼																				
		15																					
State of Minnesota		16	N E ¼ of S E ¼																				
State of Minnesota		17	N W ¼ of S E ¼																				
State of Minnesota		18	S W ¼ of S E ¼																				
State of Minnesota		19	S E ¼ of S E ¼																				
		20																					

	Sold for Taxes	Valuations by School Districts as Equalized by Department of Taxation: District No. ..... Rate ..... Mills (Dollars)	District No. ..... Rate ..... Mills (Dollars)	District No. ..... Rate ..... Mills (Dollars)	District No. ..... Rate ..... Mills (Dollars)	District No. ..... Rate ..... Mills (Dollars)	Rate and Tax Less Homestead Exemption ..... Mills ($ cts.)	State Tax on Non-Homestead 6.6 Mills ($ cts.)	Total General Tax ($ cts.)	Special Taxes ($ cts.)	Special Taxes ($ cts.)	Total Taxes ($ cts.)		Paid	When Paid: Month	Day	Year	Number of Receipt	March Settlement 1947 ($ cts.)	June Settlement 1947 ($ cts.)	Penalty ($ cts.)	November Settlement 1947 ($ cts.)	Penalty ($ cts.)	Collections to First Monday in January 1948 ($ cts.)	Penalty ($ cts.)	Delinquent on First Monday in January 1948 ($ cts.)	Total Delinquent Tax and Penalty ($ cts.)	Remarks
1													1																	
2													2																	
3													3																	
4													4																	
5													5																	
6													6																	
7													7																	
8													8																	
9													9																	
10													10																	
11													11																	
12													12																	
13													13																	
14													14																	
15													15																	
16													16																	
17													17																	
18													18																	
19													19																	
20													20																	

Form 4 CD

Assessment Roll and Tax List of Real Property in the Town of Crooked Lake, Cass County, Minnesota, for Taxes for the Year 1946.

In whose name assessed	To whom transferred	Description of property: Subdivision	Sec. or Lot	Town or Block	Range	Number of Acres of Land (Acres / 100ths)	No. School District	Indicate Homestead Tax or No	Indicate Agricultural Tax or No	True and Full Valuations: Land Exclusive of Structures and Improvements (Dollars)	Buildings and Other Structures (Dollars)	Machinery Permanently Attached to Real Estate (Dollars)	Total True and Full Value (Dollars)	Assessed Valuations: Rural: Homestead Up to $4,000 20% (Dollars)	Rural: Over $4,000 and Non-Homestead 33⅓% (Dollars)	All Other: Homestead Up to $4,000 25% (Dollars)	All Other: Over $4,000 and Non-Homestead 40% (Dollars)	Machinery Permanently Attached to Real Estate 33⅓% (Dollars)	Total Assessed Value (Dollars)	Total Assessed Value Equalized by the Board of Review (Dollars)	Final Equalized Value (Dollars)
State of Minnesota		1 NE ¼ of NE ¼	13	139	26		Con														
State of Minnesota		2 NW ¼ of NE ¼																			
State of Minnesota		3 SW ¼ of NE ¼																			
State of Minnesota		4 SE ¼ of NE ¼																			
~~Lloyd Williams Hammerstrom~~ Bear Ridge Land Co.		W½ of ~~NE¼~~ of NE¼ of SW¼				20		No	yes	105			105		35						
										70			70		23				23	35	
State of Minnesota		6 NE ¼ of NW ¼																			
State of Minnesota		7 NW ¼ of NW ¼																			
State of Minnesota		8 SW ¼ of NW ¼																			
State of Minnesota		9 SE ¼ of NW ¼																			
~~Lloyd Williams Hammerstrom~~ Bear Ridge Land Co.		10 W½ of SE¼ of SW¼				20		"	"	105			105		35						
										70			70		23				23	35	
Bear Ridge Land Co.		E½ of NE ¼ of SW ¼				20		"	"	105			105		35						
										70			70		23				23	35	
" " "		12 W½ of NW ¼ of SW ¼				20		"	"	105			105		35						
										70			70		23				23	35	
" " "		13 SW ¼ of SW ¼				40		"	"	210			210		70						
										140			140		46				46	70	
		14 E½ of SE ¼ of SW ¼				20		"	"	105			105		35						
										70			70		23				23	35	
Oscar & Cora S. Nordahl		15 E½ of NW ¼ of SW ¼				20		"	"	105			105		35						
										70			70		23				23	35	
State of Minnesota		16 NE ¼ of SE ¼																			
State of Minnesota		17 NW ¼ of SE ¼																			
State of Minnesota		18 W½ of SW ¼ of SE ¼																			
State of Minnesota		19 SE ¼ of SE ¼																			
Frank Miller & Geo. & Bertie Pittela		20 W½ of SW ¼ of SE ¼				20		No	"	180	50		230		77				77	107	
										740	50		790		261				261	387	

Sold for Taxes	Valuations by School Districts as Equalized by Department of Taxation: District No. ..... Rate ..... Mills (Dollars)	District No. 144 Rate 35 Mills (Dollars)	District No. ..... Rate ..... Mills (Dollars)	District No. ..... Rate ..... Mills (Dollars)	Rate and Tax Less Homestead Exemption ..... Mills ($ cts.)	State Tax on Non-Homestead 66 Mills ($ cts.)	Total General Tax ($ cts.)	Special Taxes ($ cts.)	Total Taxes ($ cts.)	Paid	When Paid (Month Day Year)	Number of Receipt	March Settlement 1947 ($ cts.)	June Settlement 1947 ($ cts.)	Penalty ($ cts.)	November Settlement 1947 ($ cts.)	Penalty ($ cts.)	Collections to First Monday in January 1948 ($ cts.)	Penalty ($ cts.)	Delinquent on First Monday in January 1948 ($ cts.)	Total Delinquent Tax and Penalty ($ cts.)	Remarks
		18 35			618	24	Abatement #3253		642 05	2nd Half Paid 1st Half Paid	SEP 23 1947 JUN 20 1947	8966 8723		165		165					Bundy paid 3.12 abated
		18 35			618	24	Abatement #3253		642 10	2nd Half Paid 1st Half Paid	SEP 23 1947 JUN 20 1947	8966 8723		165		165					Bundy paid 3.12 abated
SOLD FOR TAXES		35			618	24	" "		642 11	2nd Half 1st Half Paid	NOV 3 1947 JUN 20 1947							1965	2.58	2.55	3.12 abated
SOLD FOR TAXES		35			618	24	" "		642 12	2nd Half 1st Half Paid	NOV 3 1947 JUN 20 1947	8723		844		844					3.12 abated
SOLD FOR TAXES		70			1238	46	" "		1284 13	2nd Half 1st Half Paid	NOV 3 1947 JUN 20 1947	11739									5.60 abated
SOLD FOR TAXES		35			618	24	Abatement #3253		642 14	2nd Half 1st Half Paid	NOV 3 1947 JUN 20 1947										3.12 abated
		35			618	24			642 15	PAID IN FULL	MAR 10 1947	3473	642								
		107			1892	70			1962 20											1962 20	
		387			683	260			7098												

Form 4 CD

Assessment Roll and Tax List of Real Property in the Town of Crooked Lake, Cass County, Minnesota, for Taxes for the Year 1946.

	In Whose Name Assessed	To Whom Transferred	Description of Property: Subdivision	Sec. or Lot	Town or Block	Range	Number of Acres of Land: Acres	100ths	No. School District	Indicate Homestead Tax by "Yes"	Indicate Agricultural Tax by "Yes"	True and Full Valuations: Land Exclusive of Structures and Improvements (Dollars)	Buildings and Other Structures (Dollars)	Machinery Permanently Attached to Real Estate (Dollars)	Total True and Full Value (Dollars)	Assessed Valuations: Rural: Homestead Up to $4,000 20% (Dollars)	Rural: Over $4,000 and Non-Homestead 33⅓% (Dollars)	All Other: Homestead Up to $4,000 25% (Dollars)	All Other: Over $4,000 and Non-Homestead 40% (Dollars)	Machinery Permanently Attached to Real Estate 33⅓% (Dollars)	Total Assessed Value (Dollars)	Total Assessed Value as Equalized by the Board of Review (Dollars)	Final Equalized Value (Dollars)
1	State of Minnesota		NE ¼ of NE ¼	H 13	26																		
2	State of Minnesota		NW ¼ of NE ¼																				
3	~~Oscar Nordahl~~	Grant W. + Dorothy M. Nordahl	SW ¼ of NE ¼				40			yes	yes	120			120	24	27				24	36	
4			SE ¼ of NE ¼																				
5	~~John J. + Iva R. Stance~~	Clifford + Antoinette L. Wise	N 60' of E 100' of Govt Lot 1				125			yes	"	60			60	12					12	18	
6	State of Minnesota		NE ¼ of NW ¼																				
7	Bjarne + Verna Andreen		NW ¼ of NW ¼				40			yes	"	180	80		260	40	52				40	52	
8	Olivine Andreen	Margaret H. Stefanesky	Subd. Lots 1 to 5 of Govt Lot 1 (Lots 1 to 5 of Lot 1 of Govt Lot 1)				26.59			No	"	200	200		400			133	167		133	167	
9	Olivine + Sherwald Andreen	"	SE ¼ of NW ¼ Lot 3 Govt Lot 1				26.45			No	"	138	156		138	156	46	52	78		52	78	
10	Stanley O. + Malvina P. + Anna A. Lakness		N 100' of S 650' of Lot 1				2.52			yes	"	35	150		185	37					37	46	
11	Conrad + Mary Engler		E 50' of Lot 1 Govt Lot 1 Lying N. Line of the Lake				50			No	"	30	110		140			47	59		47	59	
12	~~John J. + Iva R. Stance~~	Clifford + Antoinette L. Wise	NW ¼ of SW ¼				40					180			180	36					36	54	
13	R. A. Struck		SW ¼ of SW ¼				40			yes	"	290	100		390			130	178		130	178	
14	Conrad + Mary Engler		N 50' of E 150' of Govt Lot 1 from N. line to Lake																				
15	~~Ole Lakness~~	Melvin A. Lakness	N. 50' of S. 700' of Lot 1				125			yes	"	40	150		190	38					38	42	
16	Lulu Beckte		N. 100' of S. 200' of Lot 1				250			"	"	65	390		455	91					91	97	
17	~~Gerhard Long~~	Grant W. + Dorothy M. Nordahl	~~NW ¼ of SE ¼~~								yes	95			95	19					19		
18	Gerhard Korwick		~~SW ¼ of SE ¼~~ N 50' of S 300' of Lot 1																				
19			SE ¼ of SE ¼																				
20	~~John J. + Iva R. Stance~~	Clifford + Antoinette L. Wise	S. 50' of Govt Lot 1				125			yes	"	60	275		335	67	73				67	73	
							2223.93					1356	1455		2811	~~298~~	~~429~~						
												~~2030~~ 2027			~~3454~~ 3451	~~347~~ 344	~~527~~ 524				709	~~871~~ 874	

	Sold for Taxes	Valuations by School Districts as Equalized by Department of Taxation: District No. ..... Rate ..... Mills (Dollars)	District No. 4 Rate 18.4 Mills (Dollars)	District No. ..... Rate ..... Mills (Dollars)	District No. ..... Rate ..... Mills (Dollars)	Rate and Tax Less Homestead Exemption ..... Mills ($ cts.)	State Tax on Non-Homestead 6.6 Mills ($ cts.)	Total General Tax ($ cts.)	Special Taxes ($ cts.)	Special Taxes ($ cts.)	Total Taxes ($ cts.)	Paid	When Paid: Month Day Year	Number of Receipt	March Settlement 1947 ($ cts.)	June Settlement 1947 ($ cts.)	Penalty ($ cts.)	November Settlement 1947 ($ cts.)	Penalty ($ cts.)	Collections to First Monday in January 1948 ($ cts.)	Penalty ($ cts.)	Delinquent on First Monday in January 1948 ($ cts.)	Total Delinquent Tax and Penalty ($ cts.)	Remarks
1																								
2																								
SOLD T			H 36			636					636		PAID IN FULL JUN - 6 1947	8553		636								
4																								
5			H 18			318					318		PAID IN FULL JUN - 7 1947	8275		318								
6																								
7			H 52			920					920		PAID IN FULL MAY 31 1947	7768		920								
8			167			2954	110	Due to Sec. Tax of property on Lot 1			3064		PAID IN FULL JUN 11 1947			3064								
9			46			814	30				844		PAID IN FULL JUN 11 1947	8377		844								
10			H 40			708					708		PAID IN FULL JUN 11 1947	8239		708								
11			52			920	34				954		PAID IN FULL JUN 3 1947	7424		954								
12			H 54			954					954		PAID IN FULL JUN - 7 1947	8275		954								
13			178			3148	118				3266		PAID IN FULL FEB. 7 1947	7675	3266									
14															Got Paid in Lot 8									
15			H 42			742					742		PAID IN FULL JUN 11 1947	8239		742								
16			H 97			1716					1716		PAID IN FULL MAY 31 1947	7768		1716								
17			H 19			336					336		PAID IN FULL JUN - 6 1947	8553		336								
18																								
19																								
20			H 73			1292					1292		PAID IN FULL JUN - 7 1947	8275		1292								
			~~H 871~~ 797			15458	292				15750													
			~~797~~ 874																					

LOT 1 - 14-139-26

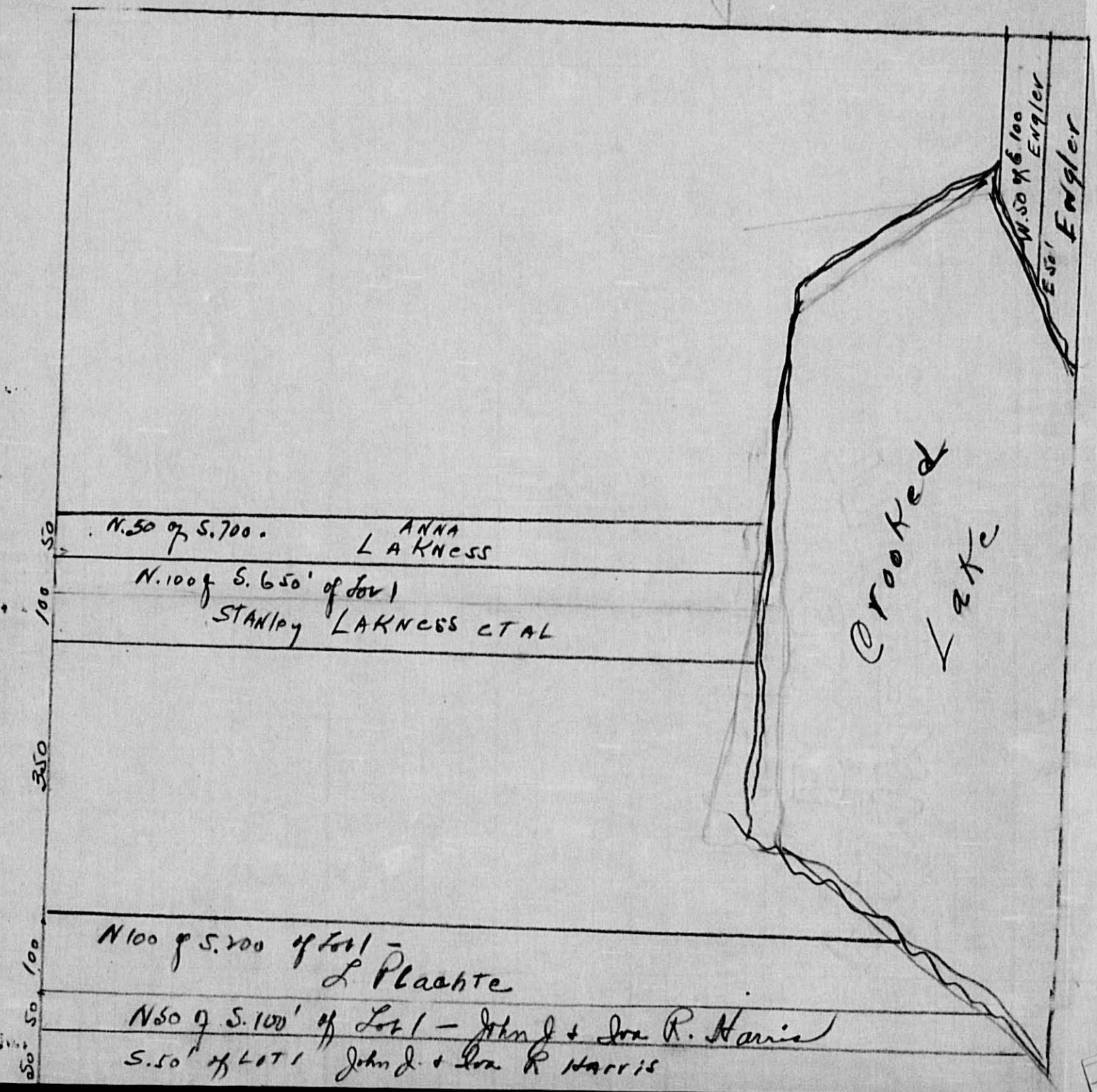

Form 4 CD

Assessment Roll and Tax List of Real Property in the Town of Crooked Lake, Cass County, Minnesota, for Taxes for the Year 1946.

	In Whose Name Assessed	To Whom Transferred	Description of Property: Subdivision	Sec. or Lot	Town or Block	Range	Number of Acres of Land (Acres / 100ths)	No. School District	Indicate Homestead Tax or No	Indicate Agricultural Tax or No	True and Full Valuations: Land Exclusive of Structures and Improvements (Dollars)	Buildings and Other Structures (Dollars)	Machinery Permanently Attached to Real Estate (Dollars)	Total True and Full Value (Dollars)	Assessed Valuations: Rural: Homestead Up to $4,000 20% (Dollars)	Rural: Over $4,000 and Non-Homestead 33⅓% (Dollars)	All Other: Homestead Up to $4,000 25% (Dollars)	All Other: Over $4,000 and Non-Homestead 40% (Dollars)	Machinery Permanently Attached to Real Estate 33⅓% (Dollars)	Total Assessed Value (Dollars)	Total Assessed Value as Equalized by the Board of Review (Dollars)	Final Equalized Value (Dollars)
1	E. J. Andberg		NE ¼ of NE ¼	15	139	26	40	Unorganized	No	Yes	~~210~~ 140			~~210~~ 140		70 ~~47~~ 46				~~47~~ 46	70	
2	" "		NW ¼ of NE ¼				40	"	"		~~210~~ 140			~~210~~ 140		70 ~~47~~ 46				~~47~~ 46	70	
3	" "		SW ¼ of NE ¼				40	"	"		~~210~~ 140			~~210~~ 140		70 ~~47~~ 46				~~47~~ 46	70	
4	U. S. of America		SE ¼ of NE ¼																			
5																						
6	E. J. Andberg		NE ¼ of NW ¼				40	"	"		~~210~~ 140			~~210~~ 140		70 ~~47~~ 46				~~47~~ 46	70	
7	" "		NW ¼ of NW ¼				40	"	"		~~210~~ 140			~~210~~ 140		70 ~~47~~ 46				~~47~~ 46	70	
8	State of Minnesota		SW ¼ of NW ¼																			
9	State of Minnesota		SE ¼ of NW ¼																			
10																						
11	State of Minnesota		NE ¼ of SW ¼																			
12	State of Minnesota		NW ¼ of SW ¼																			
13	State of Minnesota		SW ¼ of SW ¼																			
14	State of Minnesota		SE ¼ of SW ¼																			
15																						
16	State of Minnesota		NE ¼ of SE ¼																			
17	State of Minnesota		NW ¼ of SE ¼																			
18	State of Minnesota		SW ¼ of SE ¼																			
19	Clifford L. & Pearl Thon		SE ¼ of SE ¼				40	"	"		~~210~~ 160			~~240~~ 160		80 53				53	80	
20																						
							240				~~860~~ 1290			~~860~~ 1290		~~283~~ 430				~~283~~ 430	430	

	Sold for Taxes	Valuations by School Districts as Equalized by Department of Taxation: District 1 Rate 14.4 Mills (Dollars)	District No. ..... Rate ..... Mills (Dollars)	District No. ..... Rate ..... Mills (Dollars)	District No. ..... Rate ..... Mills (Dollars)	District No. ..... Rate ..... Mills (Dollars)	Rate and Tax Less Homestead Exemption ..... Mills ($ cts.)	State Tax on Non-Homestead 6.4 Mills ($ cts.)	Total General Tax ($ cts.)	Special Taxes ($ cts.)	Special Taxes ($ cts.)	Total Taxes ($ cts.)	Paid: When Paid (Month Day Year)	Number of Receipt	March Settlement 1947 ($ cts.)	June Settlement 1947 ($ cts.)	Penalty ($ cts.)	November Settlement 1947 ($ cts.)	Penalty ($ cts.)	Collections to First Monday in January 1948 ($ cts.)	Penalty ($ cts.)	Delinquent on First Monday in January 1948 ($ cts.)	Total Delinquent Tax and Penalty ($ cts.)	Remarks
1	SOLD FOR TAXES	70					1238	46				1284										1284		
2	SOLD FOR TAXES	70					1238	46				1284										1284		
3	SOLD FOR TAXES	70					1238	46				1284										1284		
4																								
5																								
6	SOLD FOR TAXES	70					1238	46				1284										1284		
7	SOLD FOR TAXES	70					1238	46				1284										1284		
8																								
9																								
10																								
11																								
12																								
13																								
14																								
15																								
16																								
17																								
18																								
19		80					1414	52				1466	PAID IN FULL MAR 20 1947	3102										
20																								
		430					7604	282				7886												

Assessment Roll and Tax List of Real Property in the Town of Crooked Lake, Cass County, Minnesota, for Taxes for the Year 1946.

Form 4 CD

	In Whose Name Assessed	To Whom Transferred	Description of Property: Subdivision	Sec. or Lot	Town or Block	Range	Number of Acres of Land: Acres	100ths	No. School District	Indicate Homestead Tax or No	Indicate Agricultural Tax or No	True and Full Valuations: Land Exclusive of Structures and Improvements (Dollars)	Buildings and Other Structures (Dollars)	Machinery Permanently Attached to Real Estate (Dollars)	Total True and Full Value (Dollars)	Assessed Valuations: Rural: Homestead Up to $4,000 20% (Dollars)	Rural: Over $4,000 and Non-Homestead 33⅓% (Dollars)	All Other: Homestead Up to $4,000 25% (Dollars)	All Other: Over $4,000 and Non-Homestead 40% (Dollars)	All Other: Machinery Permanently Attached to Real Estate 33⅓% (Dollars)	Total Assessed Value (Dollars)	Total Assessed Value as Equalized by the Board of Review (Dollars)	Final Equalized Value (Dollars)
1	~~State of Minnesota~~		~~N E ¼ of N E ¼~~	Lot 1	16	32	26			Yes													
2	~~State of Minnesota~~		~~N W ¼ of N E ¼~~																				
3	~~State of Minnesota~~		S W ¼ of N E ¼	" 2																			
4	~~State of Minnesota~~		S E ¼ of N E ¼																				
5																							
6	Neal & Mary E. Lorence		~~E½ of Lot 8 & N W ¼ of N W ¼~~				23.24		110	Yes		276 184			276 184		92 61				61	92	
7	Fred A. & Thelma Johnson		~~W½ of Lot 8 & N W ¼ of N W ¼~~				22		"	"		264 176			264 176		88 59				59	88	
8			S W ¼ of N W ¼																				
9			S E ¼ of N W ¼																				
10																							
11	~~State of Minnesota~~		~~N E ¼ of S W ¼~~	Lot 6																			
12	State of Minnesota		N W ¼ of S W ¼																				
13	State of Minnesota		S W ¼ of S W ¼																				
14	State of Minnesota		~~S E ¼ of S W ¼~~	" 5																			
15																							
16	~~State of Minnesota~~		~~N E ¼ of S E ¼~~	" 3																			
17	~~State of Minnesota~~		~~N W ¼ of S E ¼~~																				
18	State of Minnesota		~~S W ¼ of S E ¼~~	" 4																			
19	State of Minnesota		S E ¼ of S E ¼																				
20																							
							46.24			Yes		360 540			360 540		120 180				120	180	

	Sold for Taxes	Valuations by School Districts as Equalized by Department of Taxation: District No. ..... Rate ..... Mills (Dollars)	District No. 1 Rate 17.88 Mills (Dollars)	District No. ..... Rate ..... Mills (Dollars)	District No. ..... Rate ..... Mills (Dollars)	District No. ..... Rate ..... Mills (Dollars)	Rate and Tax Less Homestead Exemption ..... Mills ($ cts.)	State Tax on Non-Homestead 6.6 Mills ($ cts.)	Total General Tax ($ cts.)	Special Taxes ($ cts.)	Special Taxes ($ cts.)	Total Taxes ($ cts.)	Paid	When Paid: Month Day Year	Number of Receipt	March Settlement 1947 ($ cts.)	June Settlement 1947 ($ cts.)	Penalty ($ cts.)	November Settlement 1947 ($ cts.)	Penalty ($ cts.)	Collections to First Monday in January 1948 ($ cts.)	Penalty ($ cts.)	Delinquent on First Monday in January 1948 ($ cts.)	Total Delinquent Tax and Penalty ($ cts.)	Remarks
1																									
2																									
3																									
4																									
5																									
6			97				1628	60				1688	PAID IN FULL	JAN 23 1947	617	1688									
7			88				1556	58				1614	PAID IN FULL	MAY 23 1947	6579		1614								
8																									
9																									
10																									
11																									
12																									
13																									
14																									
15																									
16																									
17																									
18																									
19																									
20																									
			180				3184	118				3302													

Form 4 CD (Miller-Davis Stationery, Minneapolis)

Assessment Roll and Tax List of Real Property in the Town of Crooked Lake, Cass County, Minnesota, for Taxes for the Year 1946.

	In Whose Name Assessed	To Whom Transferred	Description of Property: Subdivision	Sec. or Lot	Town or Block	Range	Number of Acres of Land (Acres / 100ths)	No. School District	Indicate Farm Land Yes or No	Indicate Agricultural Yes or No	True and Full Valuations: Land Exclusive of Structures and Improvements (Dollars)	Buildings and Other Structures (Dollars)	Machinery Permanently Attached to Real Estate (Dollars)	Total True and Full Value (Dollars)	Assessed Valuations — Rural: Homestead Up to $4,000 20% (Dollars)	Rural: Over $4,000 and Non-Homestead 33⅓% (Dollars)	All Other: Homestead Up to $4,000 25% (Dollars)	All Other: Over $4,000 and Non-Homestead 40% (Dollars)	All Other: Machinery Permanently Attached to Real Estate 33⅓% (Dollars)	Total Assessed Value (Dollars)	Total Assessed Value as Equalized by the Board of Review (Dollars)	Final Equalized Value (Dollars)
1	James + Mae R. Witkus		NE¼ of NE¼ Lot 6	17	129	26	50.98	Unorg	Yes	Yes	408			618	123					82	122	
2	George A. ~~Henry~~ Jr., George A. ~~Henry~~ (Jr.) & Fred J. Fleury		~~NW¼ of NE¼~~	5			33.86		No		272			408	82	136				90	136	
3			SW¼ of NE¼											272		90						
4			SE¼ of NE¼																			
5	Harry L. Calla Dr. Gyundolyn		W 300' of Lot 6																			
6	Hawks Realty Co.	Hawks Realty Co.	NE¼ of NW¼	1			43.34	No	No		504			504		168				112	168	
7			NW¼ of NW¼								336			336		112						
8			SW¼ of NW¼	2			25.16	No	No		225			225		75				50	75	
9	Lawrence John Carson + Mildred Hope Carson		SE¼ of NW¼	4			40.67	Yes			150			150		50						
10											370	200		570		190				190	282	
11			NE¼ of SW¼																			
12	Eugene O. + Sarah T. Hagne		~~NW¼ of SW¼~~	3			21.13	No			210	75		390		130				95	130	
13	James Witkus		SW¼ of SW¼				40				140			210		70				47	70	
14	~~Hawks Realty Co.~~	George R. Amundson	SE¼ of SW¼				40				140		54	140	18	47				47	70	
15	Leo Lawrence + Helen R. Brown						5.13				156			156	52						52	
16	Hawks Realty Co. (?)		NE¼ of SE¼				40				180			180		60						
17	Geo. + Sophie Mushow		NW¼ of SE¼				40				120			120		40				40	60	
18	~~Hawks Realty Co.~~	Cyril Anderson + Harriet Anderson	~~SW¼ of SE¼~~	8			36.54				180	80	80	360		53				53	69	
19	Lucas Sr. + George + Sophie Mushow		SE¼ of SE¼	7			38.75				222		288	222	74	74				74	111	
20	Marvin Cole										170			170		57				57	85	
	Melvin + Edna Haller										125			125		42					42	
											2618	355		2973	82	855				937	1346	
											2927			4382	122	1224						

	Sold for Taxes	Valuations by School Districts as Equalized by Department of Taxation: District No. ..... Rate ..... Mills	District No. 1 Rate 17.85 Mills	District No. ..... Rate ..... Mills	District No. ..... Rate ..... Mills	District No. ..... Rate ..... Mills	Rate and Tax Less Homestead Exemption ..... Mills	State Tax on Non-Homestead ..... 6.6 Mills	Total General Tax	Special Taxes	Total Taxes	Paid	When Paid (Month Day Year)	Number of Receipt	March Settlement 1947	June Settlement 1947	Penalty	November Settlement 1947	Penalty	Collections to First Monday in January 1948	Penalty	Delinquent on First Monday in January 1948	Total Delinquent Tax and Penalty	Remarks
		Dollars	Dollars	Dollars	Dollars	Dollars	$ cts.	$ cts.	$ cts.	$ cts.	$ cts.				$ cts.	$ cts.	$ cts.	$ cts.	$ cts.	$ cts.	$ cts.	$ cts.	$ cts.	
1		11.77					21.58				21.58	V1	PAID IN FULL JAN 31 1947	1361	21.58									
2		13.6					24.06	.90			24.96	V2	PAID IN FULL FEB 20 1947	2203		24.96								
3																								
4																								
5																								
6	SOLD FOR TAXES	16.8					29.70	1.10			30.80		PAID IN FULL MAY 28 1947	7104		30.80								
7																								
8	SOLD FOR TAXES	7.5					13.26	.50			13.76		PAID IN FULL MAY 28 1947	7109		13.76								
9		25.7					44.56	1.66			46.22	V9	1st Half Paid JUN 17 1947	11337		23.11								
10													2nd Half Paid OCT - 6 1947	11136				23.11						
11																								
12		13.0					23.00	.86			23.86	V2	PAID IN FULL JUN 19 1947	8716		23.86								
13		7.0					12.38	.46			12.84	V3	PAID IN FULL JAN 31 1947	1361	12.84									
14		1.8					3.18	.12			3.30													
15		5.7					9.20	.34			9.54	V5										3.30	3.63	
16	SOLD FOR TAXES	6.0					10.62	.40			11.02	V6										9.54	10.49	
17		6.7					11.84	.44			12.28	V7	2nd Half Paid OCT 27 1947	16000								11.02		
18		6.9					12.20	.46			12.66	V8	1st Half Paid JUN 10 1947	8772		6.14		6.14						
19		8.5					15.04	.56			15.60	V9	PAID IN FULL MAY 22 1947	6387		12.66								
20		4.7					7.42	.28			7.70	V0	2nd Half Paid OCT 27 1947	16000				7.80						
													1st Half Paid JUN 10 1947	8772		7.80								
		93.7					238.04	8.08			246.12											7.70	7.47	
		134.6																						

Assessment Roll and Tax List of Real Property in the Town of Crooked Lake, Cass County, Minnesota, for Taxes for the Year 1946.

FORM 4 CD (WILDE RUTH COMPANY, MINNEAPOLIS)

	In Whose Name Assessed	To Whom Transferred	Description of Property: Subdivision	Sec. or Lot	Town or Block	Range	Number of Acres of Land (Acres 100ths)	No. School District	Indicates Homestead Tax or No	Indicates Agricultural Tax or No	True and Full Valuations: Land Exclusive of Structures and Improvements (Dollars)	Buildings and Other Structures (Dollars)	Machinery Permanently Attached to Real Estate (Dollars)	Total True and Full Value (Dollars)	Assessed Valuations: Rural: Homestead Up to $4,000 20% (Dollars)	Rural: Over $4,000 and Non-Homestead 33⅓% (Dollars)	All Other: Homestead Up to $4,000 25% (Dollars)	All Other: Over $4,000 and Non-Homestead 40% (Dollars)	All Other: Machinery Permanently Attached to Real Estate 33⅓% (Dollars)	Total Assessed Value (Dollars)	Total Assessed Value Equalized by the Board of Review (Dollars)	Final Equalized Value (Dollars)
	State of Minnesota																					
1			NE¼ of NE¼				18.1946															
2	State of Minnesota		NW¼ of NE¼																			
3	D. E. Wakefield	Everett P. & Frances M. McCann	SW¼ of NE¼				40		No	yes	270 / 180			270 / 180		90 / 60				60	90	
4	" "		SE¼ of NE¼				40		"	"	270 / 180			270 / 180		90 / 60				60	90	
5																						
6	State of Minnesota		NE¼ of NW¼																			
7	Monta Improvement Co.		NW¼ of NW¼ {Lot 1}				38.04		"	"	255 / 171			255 / 171		85 / 57				57	85	
8	" "		SW¼ of NW¼				38.81		"	"	234 / 156			234 / 156		78 / 52				52	78	
9	" "		SE¼ of NW¼				40		"	"	270 / 180			270 / 180		90 / 60				60	90	
10																						
11	State of Minnesota		NE¼ of SW¼																			
12	Monta Improvement Co.		NW¼ of SW¼				39.28		"	"	270 / 180			270 / 180		90 / 60				60	90	
13	State of Minnesota		~~SW¼ of SW¼~~ Lot 1																			
14	Clifford L. & Pearl Shon		SE¼ of SW¼				40		"	"	240 / 160			240 / 160		80 / 53				53	80	
15																						
16	D. E. Wakefield	Everett P. & Frances M. McCann	NE¼ of SE¼				40		"	"	300 / 200			300 / 200		100 / 67				67	100	
17	" "		NW¼ of SE¼				40		No	"	339 / 360	1600		2139 / 1960		713 / 653				653	713	
18	Stacks Realty Co.	Daniel & Etheline C. Fairbanks	SW¼ of SE¼				40		"	"	240 / 160			240 / 160		80 / 53				53	80	
19	William & Martha Cory		SE¼ of SE¼				40		"	"	240 / 160			240 / 160		80 / 53				53	80	
20																						
							466.45			3	2687 / 3128	1600		3687 / 4728		1228 / 1576				1228	1576	

Cass County, Minnesota, for Taxes for the Year 1946.

	Sold for Taxes	Valuations by School Districts as Equalized by Department of Taxation: District No. 17 Rate 17.85 Mills (Dollars)	District No. ..... Rate ..... Mills (Dollars)	District No. ..... Rate ..... Mills (Dollars)	District No. ..... Rate ..... Mills (Dollars)	Rate and Tax Line Homestead Exemption ..... Mills ($ cts.)	State Tax on Non-Homestead 6.6 Mills ($ cts.)	Total General Tax ($ cts.)	Special Taxes ($ cts.)	Special Taxes ($ cts.)	Total Taxes ($ cts.)	Paid	When Paid (Month Day Year)	Number of Receipt	March Settlement 1947 ($ cts.)	June Settlement 1947 ($ cts.)	Penalty ($ cts.)	November Settlement 1947 ($ cts.)	Penalty ($ cts.)	Collections to First Monday in January 1948 ($ cts.)	Penalty ($ cts.)	Delinquent on First Monday in January 1948 ($ cts.)	Total Delinquent Tax and Penalty ($ cts.)	Remarks
1												1												
2												2												
3		90				1592	60				1652 A	1st Half Paid	MAY 31 1947	16987		1652						826 8	9.09	
4		90				1592	60				1652 A	1st Half Paid	MAY 31 1947									826 8	9.09	
5												5												
6												6												
7		85				1504	56				1560 A	1st Half Paid 2nd Half Paid	JUN 27 1947 NOV 4 1947	17037 17041		3148		3148					
8		78				1380	52				1432 A	1st Half Paid 2nd Half Paid	JUN 27 1947 NOV 4 1947											
9		90				1592	60				1652 A	1st Half Paid	JUN 27 1947											
10												10												
11												11												
12		90				1592	60				1652 A	1st Half Paid 2nd Half Paid	JUN 27 1947 NOV 4 1947											
13												13												
14		80				1414	52				1466 A	PAID IN FULL	MAR 20 1947	3083		1466								
15												15												
16		84 100				1486 1768	56 66	Abatement #3254			1542 1834 A	1st Half Paid	MAY 31 1947	16987		6248						771 8 3457 8	2.48 2.92 Abated 60.03 21.66 "	
17		595 713				10535 12610	395 470	" #3254			10930 13080 A	1st Half Paid	MAY 31 1947											
18	SOLD FOR TAXES	80				1414	52				1466	18										1466		Pd 2330 Pen due 2330 ~~Pen~~ 134
19		80				1414	52				1466 A	PAID IN FULL	AUG 11 1947	10587				1466						
20												20												
		1576				27872	1040				28912													

Form 6 CD · PILLSBURY COMPANY, MINNEAPOLIS

Assessment Roll and Tax List of Real Property in the Town of Crooked Lake, Cass County, Minnesota, for Taxes for the Year 1946.

	In Whose Name Assessed	To Whom Transferred	Description of Property: Subdivision	Sec. or Lot	Town or Block	Range	Number of Acres of Land (Acres / 100ths)	No. School District	Indicate Homestead Tax or No	Indicate Agricultural Tax or No	True and Full Valuations: Land Exclusive of Structures and Improvements (Dollars)	Buildings and Other Structures (Dollars)	Machinery Permanently Attached to Real Estate (Dollars)	Total True and Full Value (Dollars)	Assessed Valuations: Rural: Homestead Up to $4,000 20% (Dollars)	Rural: Over $4,000 and Non-Homestead 33⅓% (Dollars)	All Other: Homestead Up to $4,000 23% (Dollars)	All Other: Over $4,000 and Non-Homestead 40% (Dollars)	All Other: Machinery Permanently Attached to Real Estate 33⅓% (Dollars)	Total Assessed Value (Dollars)	Total Assessed Value as Equalized by the Board of Review (Dollars)	Final Equalized Value (Dollars)
	Clarence Jr. Ruth L. Stewart	Frank H. Lamphere																				
1	~~State~~ Realty Co.	Marie L. Lamphere	NE ¼ of NE ¼	19	134	26	40		Non No	No	210 140			210 140	70	47 ~~67~~				47 ~~67~~	70	
2			NW ¼ of NE ¼				40		"	"	210 140			210 140	70	47 ~~67~~				47 ~~67~~	70	
3	S.J. Baldridge + Lynn E. Boyd		SW ¼ of NE ¼				40		"	"	210 140			210 140	70	47 ~~67~~				47 ~~67~~	70	
	State of Minnesota																					
4			SE ¼ of NE ¼																			
5																						
6	Clifford L. + Pearl Thon		NE ¼ of NW ¼				40		"	"	210 140			210 140	70	47 ~~67~~				47 ~~67~~	70	
7	State of Minnesota		NW ¼ of NW ¼																			
8	~~State~~ Realty Co.		SW ¼ of NW ¼				40		"	"	210 140			210 140	70	47 ~~67~~				47 ~~67~~	70	
9	" "		SE ¼ of NW ¼				40		"	"	210 140			210 140	70	47 ~~67~~				47 ~~67~~	70	
10																						
11	S.J. Baldridge + Lynn E. Boyd		NE ¼ of SW ¼				40		"	"	210 140			210 140	70	47 ~~67~~				47 ~~67~~	70	
12	State of Minnesota		NW ¼ of SW ¼																			
13	~~State~~ Realty Co.		SW ¼ of SW ¼				40		"	"	210 140			210 140	70	47 ~~67~~				47 ~~67~~	70	
14	Montana Improvement Co.		SE ¼ of SW ¼				40		"	"	210 140			210 140	70	47 ~~67~~				47 ~~67~~	70	
15																						
16	" "		NE ¼ of SE ¼				40		"	"	210 140			210 140	70	47 ~~67~~				47 ~~67~~	70	
17	" "		NW ¼ of SE ¼				40		"	"	210 140			210 140	70	47 ~~67~~				47 ~~67~~	70	
18	State of Minnesota		SW ¼ of SE ¼																			
19	State of Minnesota		SE ¼ of SE ¼																			
20																						
							440			2	1540 2310			1540 2310		627 770				627 770		

	Sold for Taxes	Valuations by School Districts as Equalized by Department of Taxation: District No. ..... Rate ..... Mills (Dollars)	District No. 2 Rate 26.4 Mills (Dollars)	District No. ..... Rate ..... Mills (Dollars)	District No. ..... Rate ..... Mills (Dollars)	Rate and Tax Less Homestead Exemption ..... Mills ($ cts.)	State Tax on Non-Homestead 6.6 Mills ($ cts.)	Total General Tax ($ cts.)	Special Taxes ($ cts.)	Total Taxes ($ cts.)		Paid	When Paid (Month Day Year)	Number of Receipt	March Settlement 1947 ($ cts.)	June Settlement 1947 ($ cts.)	Penalty ($ cts.)	November Settlement 1947 ($ cts.)	Penalty ($ cts.)	Collections to First Monday in January 1948 ($ cts.)	Penalty ($ cts.)	Delinquent on First Monday in January 1948 ($ cts.)	Total Delinquent Tax and Penalty ($ cts.)	Remarks
1		70				1238	46			1284	✓1	PAID IN FULL	JUL 21 1947	7866				1284	16					
2		70				1238	46			1284	✓2	PAID IN FULL	JUN 25 1947	7806		1284								
3	SOLD FOR TAXES	70				1238	46			1284	3												1284	
4											4													
5											5													
6		70				1238	46			1284	✓6	PAID IN FULL	MAR 20 1947	7803		1284								
7											7													
8	SOLD FOR TAXES	70				1238	46			1284	8												1284	
9	SOLD FOR TAXES	70				1238	46			1284	9												1284	
10											10													
11	SOLD FOR TAXES	70				1238	46			1284	11												1284	
12											12													
13	SOLD FOR TAXES	70				1238	46			1284	✓13												1284	
14		70				1238	46			1284	✓14	1st Half Paid JUN 27 1947 2nd Half Paid NOV. - 4 1947												
15											15					1926								
16		70				1238	46			1284	✓16	1st Half Paid JUN 27 1947 2nd Half Paid NOV. - 4 1947		7817				1926						
17		70				1238	46			1284	✓17	1st Half Paid JUN 27 1947 2nd Half Paid NOV. - 4 1947		7817										
18											18													
19											19													
20											20													
		770				13618	506			14124														

Form 4 CD WILLIS BOYD PRINTING, MINNEAPOLIS

Assessment Roll and Tax List of Real Property in the Town of Crooked Lake, Cass County, Minnesota, for Taxes for the Year 1946.

	In Whose Name Assessed	To Whom Transferred	Description of Property: Subdivision	Sec. or Lot	Town or Block	Range	Number of Acres of Land: Acres	Tenths	No. School District	Indicate Homestead Tax or No	Indicate Agricultural Tax or No	True and Full Valuations: Land Exclusive of Structures and Improvements	Buildings and Other Structures	Machinery Attributed to Real Estate	Total True and Full Value	Assessed Valuations: Rural: Homestead Up to $4,000 20%	Rural: Over $4,000 and Non-Homestead 33⅓%	All Other: Homestead Up to $4,000 25%	All Other: Over $4,000 and Non-Homestead 40%	Machinery Permanently Attached to Real Estate 33⅓%	Total Assessed Value	Total Assessed Value as Equalized by the Board of Review	Final Equalized Value
												Dollars	Dollars	Dollars	Dollars	Dollars	Dollars	Dollars	Dollars	Dollars	Dollars	Dollars	Dollars
1	State of Minnesota		~~NE¼ of NE¼~~ Lot 1 20 Blg 26						Con														
2			NW¼ of NE¼																				
3	State of Minnesota		~~SW¼ of NE¼~~ .. 2																				
4	State of Minnesota		SE¼ of NE¼																				
5																							
6	~~Clyde Rowen~~ Leola & Delmar R. Brown		~~NE¼ of NW¼~~ .. 4 Incl Lo 100' of 71,700'				31.42		110	yes		186			186		67				41	62	
7	~~Steele Realty Co.~~		NW¼ of NW¼				40		"	"		120			120		40				40	60	
8	State of Minnesota		SW¼ of NW¼																				
9	State of Minnesota		~~SE¼ of NW¼~~ .. 3																				
10	Gustav Herbert Anderson		Lo 100' of Lo 700' of Lot 4																				
11	State of Minnesota		NE¼ of SW¼																				
12	Monita Improvement Co.		NW¼ of SW¼				40		"	"		180			180		60				40	60	
13	" " "		SW¼ of SW¼				40		"	"		120			120		40				40	60	
14	" " "		SE¼ of SW¼				40		"	"		180			180		60				40	60	
15												120			120		40				40	60	
16	State of Minnesota		NE¼ of SE¼																				
17	Monita Improvement Co.		NW¼ of SE¼				40		"	"		180			180		60				40	60	
18	State of Minnesota		SW¼ of SE¼									120			120		40				40	60	
19	State of Minnesota		SE¼ of SE¼																				
20																							
							231.42					724			724		241				241	262	
												1086			1086		262						

Valuations by School Districts as Furnished by Department of Taxation

Sold for Taxes	District	Valuations by School Districts					Rate and Tax Less Homestead Exemption	State Tax on Non-Homestead 6.6 Mills	Total General Tax	Special Taxes	Total Taxes	Paid	When Paid	Number of Receipt	March Settlement 1947	June Settlement 1947	Penalty	November Settlement 1947	Penalty	Collections to Final Monday in January 1948	Penalty	Delinquent on First Monday in January 1948	Total Delinquent Tax and Penalty	Remarks
		No. ..... Rate ..... Mills	No. 6.6 Rate 17.8 Mills	No. ..... Rate ..... Mills	No. ..... Rate ..... Mills	No. ..... Rate ..... Mills	..... Mills						Month Day Year											
		Dollars	Dollars	Dollars	Dollars	Dollars	$ cts.	$ cts.	$ cts.	$ cts.	$ cts.				$ cts.	$ cts.	$ cts.	$ cts.	$ cts.	$ cts.	$ cts.	$ cts.	$ cts.	
1												1												
2												2												
3												3												
4												4												
5												5												
6			67				1096	42	Included tax of general line 10		1138	PAID IN FULL	JUN 3 1947	7424		1138								
SOLD FOR TAXES			60				1062	40			1102	7	"										1102	
8												8												
9												9												
10												10	Included in tax on line 6											
11												11												
12			60				1062	40			1102	12	1st Half Paid 2nd Half Paid	JUN 27 1947 NOV - 4 1947										
13			60				1062	40			1102	13	1st Half Paid 2nd Half Paid	JUN 27 1947 NOV - 4 1947										
14			60				1062	40			1102	14	1st Half Paid 2nd Half Paid	JUN 27 1947 NOV - 4 1947		1102		2204		2204				
15												15												
16												16												
17			60				1062	40			1102	17	1st Half Paid 2nd Half Paid	JUN 27 1947 NOV - 4 1947										
18												18												
19												19												
20												20												
			365				6406	242			6648													

The Harrows Plain of Art Roosevelt, Brain Washburn Optical Boston, Mass.

Assessment Roll and Tax List of Real Property in the Town of Crooked Lake, Cass County, Minnesota, for Taxes for the Year 1946.

Form 6 CD · Miller-Davis Company, Minneapolis

	In Whose Name Assessed	To Whom Transferred	Description of Property: Subdivision	Sec. or Lot	Town or Block	Range	Number of Acres of Land (Acres / 100ths)	No. School District	Indicate Homestead Yes or No	Indicate Agricultural Yes or No	True and Full Valuations: Land Exclusive of Structures and Improvements (Dollars)	Buildings and Other Structures (Dollars)	Machinery Permanently Attached to Real Estate (Dollars)	Total True and Full Value (Dollars)	Assessed Valuations: Rural: Homestead Up to $4,000 20% (Dollars)	Rural: Over $4,000 and Non-Homestead 33⅓% (Dollars)	All Other: Homestead Up to $4,000 25% (Dollars)	All Other: Over $4,000 and Non-Homestead 40% (Dollars)	All Other: Machinery Permanently Attached to Real Estate 33⅓% (Dollars)	Total Assessed Value (Dollars)	Total Assessed Value as Equalized by State Board of Review (Dollars)	Final Equalized Value (Dollars)
1	State of Minnesota		NE¼ of NE¼	21	139	26																
2	Monita Improvement Co		NW¼ of NE¼				40			No	240 / 160			240 / 160		80 / 53				53	80	
3	State of Minnesota		SW¼ of NE¼																			
4	State of Minnesota		SE¼ of NE¼																			
5																						
6	State of Minnesota		NE¼ of NW¼																			
7	Monita Improvement Co		NW¼ of NW¼				40		"	"	240 / 160			240 / 160		80 / 53				53	80	
8	State of Minnesota		SW¼ of NW¼																			
9	State of Minnesota		SE¼ of NW¼																			
10																						
11			NE¼ of SW¼																			
12	Con Kipple		NW¼ of SW¼				40		"	"	240 / 160			240 / 160		80 / 53				53	80	
13	State of Minnesota		SW¼ of SW¼																			
14	Fuller, Nilson + Olson		N 880' of SE¼ of SW¼				27		"	"	162 / 108			162 / 108		54 / 36				36	54	
15	State of Minnesota		SE¼ of SW¼ less N 880'																			
16	Monita Improvement Co.		NE¼ of SE¼				40		"	"	240 / 160			240 / 160		80 / 53				53	80	
17	" " "		NW¼ of SE¼				40		"	"	240 / 160			240 / 160		80 / 53				53	80	
18	State of Minnesota		SW¼ of SE¼ (10 acres off)				30															
19	State of Minnesota		SE¼ of SE¼																			
20	State of Minnesota		S½ of SW¼ of SE¼ + NE¼ of SW¼ of SE¼				227			5	908 / 1362			908 / 1362		301 / 454				301	454	

	Sold for Taxes	Valuations by School Districts as Equalized by Department of Taxation: District No. ..... Rate ..... Mills	District No. 1466 Rate 8.25 / 14.66 Mills	District No. ..... Rate ..... Mills	District No. ..... Rate ..... Mills	Rate and Tax Less Homestead Exemption ..... Mills	State Tax on Non-Homestead 6.6 Mills	Total General Tax	Special Taxes	Total Taxes	Paid	When Paid (Month Day Year)	Number of Receipt	March Settlement 1947	June Settlement 1947	Penalty	November Settlement 1947	Penalty	Collections to First Monday in January 1948	Penalty	Delinquent as First Monday in January 1948	Total Delinquent Tax and Penalty	Remarks
		Dollars	Dollars	Dollars	Dollars	$ cts.	$ cts.	$ cts.	$ cts.	$ cts.				$ cts.	$ cts.	$ cts.	$ cts.	$ cts.	$ cts.	$ cts.	$ cts.	$ cts.	
1																							
2			80			1414	52			1466	1 1st Half Paid 2nd Half Paid	JUN 27 1947 NOV 4 1947	7775 13277		733		733					
3																							
4																							
5																							
6																							
7			80			1414	52			1466	1 1st Half Paid 2nd Half Paid	JUN 27 1947 NOV 4 1947	7776 13278		733		733					
8																							
9																							
10																							
11																							
12			80			1414	52			1466	2 Paid in Full	JUN 11 1947	8240		1465								
13																							
14			54			954	36			990	3 Paid in Full	FEB 5 1947	15 79	990									
15																							
16			80			1414	52			1466	6 1st Half Paid 2nd Half Paid	FEB 27 1947 NOV 4 1947	7337 13279		1466		1466					
17			80			1414	52			1466	7 1st Half Paid 2nd Half Paid	JUN 27 1947 NOV 4 1947	7777 13280									
18																							
19																							
20																							
			454			8024	296			8320													

Form 4 CD

Assessment Roll and Tax List of Real Property in the Town of Crooked Lake,

	In whose name assessed	To whom transferred	Description of property: Subdivision	Sec. or Lot	Town or Block	Range	Number of Acres of Land: Acres	100ths	No. School District	Indicate Homestead by Yes or No	Indicate Equalized Total Tax by Yes or No	True and Full Valuations: Land Exclusive of Structures and Improvements (Dollars)	Buildings and Other Structures (Dollars)	Machinery Permanently Attached to Real Estate (Dollars)	Total True and Full Value (Dollars)	Assessed Valuations: Rural: Homestead Up to $4,000 20% (Dollars)	Rural: Over $4,000 and Non-Homestead 33⅓% (Dollars)	All Other: Homestead Up to $4,000 25% (Dollars)	All Other: Over $4,000 and Non-Homestead 40% (Dollars)	Machinery Permanently Attached to Real Estate 33⅓% (Dollars)	Total Assessed Value (Dollars)	Total Assessed Value as Equalized by the Board of Review (Dollars)	Final Equalized Value (Dollars)
1	State of Minnesota		NE ¼ of NE ¼	22	139	26			2a														
2	State of Minnesota		NW ¼ of NE ¼																				
3	State of Minnesota		SW ¼ of NE ¼																				
4	Norman + Charlotte Morgan		SE ¼ of NE ¼																				
5			Sly ½ of NE¼ of NW¼																				
6	State of Minnesota		½ of NE ¼ of NW ¼																				
7	State of Minnesota		NW ¼ of NW ¼																				
8	State of Minnesota		SW ¼ of NW ¼																				
9	State of Minnesota		SE ¼ of NW ¼																				
10			NW¼ of NE¼ of NW¼																				
11	State of Minnesota		NE ¼ of SW ¼																				
12	State of Minnesota		NW ¼ of SW ¼																				
13	State of Minnesota		SW ¼ of SW ¼																				
14	State of Minnesota		SE ¼ of SW ¼																				
15																							
16	Martina Rodness's + Ed. L. P. Steele ⅓ int		NE ¼ of SE ¼				40			No	Yes	210 / 140			210 / 140		70 / 47				47	70	
17	" " " "		NW ¼ of SE ¼				40			"	"	210 / 140			210 / 140		70 / 47				47	70	
18	" " " "		SW ¼ of SE ¼				40			"	"	210 / 140			210 / 140		70 / 47				47	70	
19	State of Minnesota		SE ¼ of SE ¼																				
20																							
							120					420 / 630			420 / 630		141 / 210				141	210	

	Sold for Taxes	Valuations by School Districts as Equalized by Department of Taxation: District No. 1 Rate 124.8 Mills (Dollars)	District No. 2 Rate 124.8 Mills (Dollars)	District No. ..... Rate ..... Mills (Dollars)	District No. ..... Rate ..... Mills (Dollars)	District No. ..... Rate ..... Mills (Dollars)	Rate and Tax Less Homestead Exemption ..... Mills ($ cts.)	State Tax on Non-Homestead 6.6 Mills ($ cts.)	Total General Tax ($ cts.)	Special Taxes ($ cts.)	Special Taxes ($ cts.)	Special Taxes ($ cts.)	Total Taxes ($ cts.)		Paid	When Paid: Month Day Year	Number of Receipt	March Settlement 1947 ($ cts.)	June Settlement 1947 ($ cts.)	Penalty ($ cts.)	November Settlement 1947 ($ cts.)	Penalty ($ cts.)	Collections to First Monday in January 1948 ($ cts.)	Penalty ($ cts.)	Delinquent on First Monday in January 1948 ($ cts.)	Total Delinquent Tax and Penalty ($ cts.)	Remarks
1														1														
2														2														
3														3														
4														4														
5														5														
6														6														
7														7														
8														8														
9														9														
10														10														
11														11														
12														12														
13														13														
14														14														
15														15														
16	SOLD FOR TAXES	70					1238	46					1284	16												1284		
17	SOLD FOR TAXES	70					1238	46					1284	17												1284		
18	SOLD FOR TAXES	70					1238	46					1284	18												1284		
19														19														
20														20														
		210					3714	138					3852															

Form 4 CD

Assessment Roll and Tax List of Real Property in the Town of Crooked Lake, Cass County, Minnesota, for Taxes for the Year 1946.

	IN WHOSE NAME ASSESSED	TO WHOM TRANSFERRED	DESCRIPTION OF PROPERTY: SUBDIVISION	Sec. or Lot	Town or Block	Range	Number of Acres of Land: Acres	Tenths	No. School District	Indicate Homestead by H	Indicate Agricultural Tax by Ag	TRUE AND FULL VALUATIONS: LAND Exclusive of Structures and Improvements	BUILDINGS and Other Structures	MACHINERY Permanently Attached to Real Estate	TOTAL True and Full Value	ASSESSED VALUATIONS: RURAL: Homestead Up to $4,000 20%	Over $4,000 and Non-Homestead 33⅓%	ALL OTHER: Homestead Up to $4,000 25%	Over $4,000 and Non-Homestead 40%	MACHINERY Permanently Attached to Real Estate 33⅓%	TOTAL ASSESSED VALUE	Total Assessed Value as Equalized by the Board of Review	FINAL EQUALIZED VALUE
												Dollars	Dollars	Dollars	Dollars	Dollars	Dollars	Dollars	Dollars	Dollars	Dollars	Dollars	Dollars
1			NE ¼ of NE ¼	23	137	26																	
2			NW ¼ of NE ¼																				
3			SW ¼ of NE ¼																				
4			SE ¼ of NE ¼																				
5																							
6	Roy H. Schimmel		~~NE ¼ of NW ¼~~ Lot 8				26.34		No	yes		143			143			71	76			46	71
7	Clyde Rowen		NW ¼ of NW ¼				40			yes	"	300 200	100		300	60						60	80
8	State of Minnesota		~~SW ¼ of NW ¼~~ " 7																				
9			SE ¼ of NW ¼																				
10	Allen + Ruby Sommers		77½'x125'x 71½'x 33½' of Lot 6 Part of Lot 6: 74½'x 74½'x 78½'x 55½' +				750		No	"		151 100	275		426 375			142 125				125	142
11	John N. Hauser + Emma B. Hauser		Lots 30'x 216'x Lots 30'x 53½'x Lots 74½'x 74½'				1110		"	"		99 66			99 66			33 22				22	33
12	H. S. + Edna Swanson		Part of Lot 6: 150'x 100'x 71½'x 100½'x 25' 57½'x 55½'x 33½'				270		No	"		180 80	375		455			150	150			150	165
13	John N. Hauser + Emma B. Hauser		Part of Lot 6: 100'x 150'x 100'x				1120		No	"		299 200	250		549 450			183 150				150	183
14	Leroy K. Miller		50'x Lots 100'x 53½' 100'x Lots 150'x 71½' of Lot 6 Lots 100'x 100'				220		No	"		60 40			60 40			20 13				13	20
15	Tyler H. + Mabel L. Thorrill		90'x 70' of Lot 6				145		"	"		36			36			12				12	18
16	State of Minnesota		NE ¼ of SE ¼																				
17	George C. Leonard		~~NW ¼ of SE ¼~~ Lot 3				48.06		"	"		396 264			396 264			132 88				88	132
18	Ingvald + Bertha Mohn		150'x 71½'x 53½' in SE cor of Lot 6				193		"	"		35			35			12				12	17
19	State of Minnesota		SE ¼ of SE ¼																				
20	Tyler H. + Mabel L. Thorrill		100'x 620' of Lot 6				1.40		"	"		35			35			12				12	17
			(Continued on next Page)				153.33					1199 1794	1000		2199 2794	60 80		632 798				692 878	

Cass County, Minnesota, for Taxes for the Year 1946.

	SOLD FOR TAXES	VALUATIONS BY SCHOOL DISTRICTS AS EQUALIZED BY DEPARTMENT OF TAXATION: District No. 1 Rate 124.15 Mills		District No. Rate Mills		District No. Rate Mills		Rate and Tax Less Homestead Exemption Mills		State Tax on Non-Homestead 6.6 Mills		TOTAL GENERAL TAX		SPECIAL TAXES				TOTAL TAXES		PAID		WHEN PAID		Number of Receipt	March Settlement 1947		June Settlement 1947		Penalty	November Settlement 1947		Penalty	Collections to First Monday in January 1948		Penalty	Delinquent on First Monday in January 1948		Total Delinquent Tax and Penalty		REMARKS
		Dollars	Dollars	Dollars	Dollars	Dollars	Dollars	$	cts.	$	cts.	$	cts.	$	cts.	$	cts.	$	cts.			Month	Day	Year		$	cts.	$	cts.	$	cts.	$	cts.	$	cts.	$	cts.	$	cts.	$	cts.	
1																																											
2																																											
3																																											
4																																											
5																																											
6		71						1256		46								1302		PAID IN FULL		FEB 23 1947		2266	1302																	
7		80						1414										1414		PAID IN FULL		JUN 11 1947		8241			1414															
8																																											
9																																											
10	SOLD FOR TAXES	142						2512		94								2606																						26.06			
11		33						584		22								606		PAID IN FULL		MAY 20 1947		6510			606																
12		165						2918		108								3026		PAID IN FULL		JAN 20 1947		4917	3026																		
13		183						3236		120								3356		Cancel		12/23/49		because of																			
14		20						354		14								368																									
15		18						318		12								330		PAID IN FULL		MAY 20 1947		6510			330																
16																																											
17		132						2334		88								2422		Balance Paid		MAY 26 1947		6648			605																
																				Part Paid		JAN 20 1947		249	9817																		
18		17						300		12								312		PAID IN FULL		MAY 20 1947		5940			312																
19																																											
20		17						300		12								312		PAID IN FULL		DEC 15 1947		12747																31.20			
		1480 878						15526		528								16054																									

Oscar Arthur Popken & Clara Helen Popken
Grace D. Egan
Sadye & Edw. F. Meyer
Edith E. Luscher
Emil A. Luscher
Frank F. & Helen M. Glassen
Harry H. & Blanche E. Erions
Sadye E. Meyer & Edward F. Meyer
Perry Daily & Melvina M. Daily
Newton E. Day & Marguerite S. Day
C. L. Thon & Pearl Thon
Ewald F. Neubert
Vernon C. & Belle Stirewalt
R. L. Kuchmichel & J. S. Levis
Arthur W. Parsons
J. J. Houghton & Beda C. Houghton
Jacob G. Diedrichs
George Homer & Olga S. Eddy
James Olds & Viola Olds
Anna Block
John A. & Myriam Guyett

YOU ARE HEREBY NOTIFIED, that in accordance with Section 2219, Mason's Minnesota Statutes 1927, you and each of you as owners of pieces or parcels of land in Government Lot 7, Section 26, Township 139, Range 26, which said pieces or parcels of land are described by metes and bounds, that a plat showing each description in Government Lot 7, Section 26, Township 139, Range 26, by lot number must be filed for record in the Register of Deeds Office and a duplicate filed with the County Auditor. Failure to do so within thirty days after this notice, the County Surveyor, on request

Form 4 CD - PLUS SIX COPIES, UNBOUND

Assessment Roll and Tax List of Real Property in the Town of Crooked Lake, Cass County, Minnesota, for Taxes for the Year 1946.

	In whose name assessed	To whom transferred	Description of property: Subdivision	Sec. or Lot	Town or Block	Range	Number of Acres of Land (Acres / 100ths)	No. School District	Indicate Homestead Tax or Ex.	Indicate Agricultural Tax or Ex.	True and Full Valuations: Land Exclusive of Structures and Improvements (Dollars)	Buildings and Other Structures (Dollars)	Machinery Permanently Attached to Real Estate (Dollars)	Total True and Full Value (Dollars)	Assessed Valuations: Rural: Homestead Up to $4,000 20% (Dollars)	Rural: Over $4,000 and Non-Homestead 33⅓% (Dollars)	All Other: Homestead Up to $4,000 25% (Dollars)	All Other: Over $4,000 and Non-Homestead 40% (Dollars)	All Other: Machinery Permanently Attached to Real Estate 33⅓% (Dollars)	Total Assessed Value (Dollars)	Total Assessed Value as Equalized by the Board of Review (Dollars)	Final Equalized Value (Dollars)
1	Walter M. + Aletha W. Jack		N.83' of Lot 4 ~~N½ of NE¼~~	23	134	26	3.41	Lwr	No	Yes	40 / 40	180 / 180		220 / 220		73 / 73				73	80 / 80	
2	A. G. Bogen		S.w'ly 78.15' of Lot 4 ~~S.W.¼ of S.E.¼~~				4.10		No	"	40 / 40	150 / 150		190 / 190		63 / 63				63	70 / 70	
3	Elder J. + Flossie Nelson		Beg. where the sw line of the N. 100' of N. 332' of Lot 4 intersects the line of Sunset Park, thence E. 321' N. 100' to the shore of Crooked Lake, thence along the shore to the sw line of Lot 4				.03		No	"	38 / 38			38 / 38		13 / 13				13	14 / 14	
4	Ewin Rudolph + Esther		L. 150' of N. 332' lies E. of sw line of Lot 4				6.12		No	"	36 / 36			36 / 36		12 / 12				12	14 / 14	12.14
5	Geo. H. + Hazel B. Alcorn		S. 75' of N. 4.8' of Lot 4 ~~S.E.¼ of N.W.¼~~				3.11		No	"	38 / 38			38 / 38		13 / 13				13	14 / 14	
6	" "		S. 75' of N. 4.8' of Lot 4 ~~S.E.¼ of N.W.¼~~				3.16		No	"	38 / 38			38 / 38		13 / 13				13	14 / 14	
7	Burton L. + Emma Hume		S. 75' of N. 55.1' of Lot 4 ~~S.W.¼ of N.W.¼~~				3.21		Yes	"	40 / 40	200 / 200		240 / 240	48 / 48					48	52 / 52	
8	" "		S. 75' of N. 43.1' of Lot 4 ~~S.W.¼ of N.W.¼~~				3.22		"	"	38 / 38			38 / 38	7 / 7	11 / 11				7	11 / 11	
9	Lawrence + Lauretta Rogers		S. 75' of N. 7.9' of Lot 4 ~~S.E.¼ of N.W.¼~~				3.29		Yes	"	40 / 40	325 / 325		365 / 365	73 / 73					73	77 / 77	
10	Oliver Arnold		S. 75' of N. 78.5' of Lot 4 ~~S.W.¼ of S.W.¼~~				3.31		No	"	40 / 40	220 / 220		260 / 260		87 / 87				87	92 / 92	
11	Minnie L. Jack		S. 75' of N. 88.5' of Lot 4 ~~S.W.¼ of S.W.¼~~				3.35		No	"	40 / 40	225 / 225		265 / 265		88 / 88				88	95 / 95	
12	A. R. Bogen		S. 75' of N. 93.5' of Lot 4 ~~S.W.¼ of S.W.¼~~				3.38		No	"	38 / 38			38 / 38		13 / 13				13	14 / 14	
13	" "		S. 75' of N. 100.8' of Lot 4 ~~S.W.¼ of S.W.¼~~				3.40		No	"	38 / 38			38 / 38		13 / 13				13	14 / 14	
14	William J. Smith + Alice M. Smith		S. 100' of N. 116.8' of Lot 4 ~~S.E.¼ of S.W.¼~~				4.56		Yes	"	50 / 50	200 / 200		250 / 250	50 / 50					50	55 / 55	
15	Nathaniel + Dorothy Goldberg		S. 210.5' of Lot 4				9.70		No	"	100 / 100	810 / 810		910 / 910		303 / 303				303	320 / 320	
16			NE¼ of SE¼																			
17			NW¼ of SE¼																			
18			SW¼ of SE¼																			
19			SE¼ of SE¼																			
20																						
							57.84				654 / 478	2310 / 2288		2964 / 2766	178 / 145	692 / 621				870	966	

	Sold for taxes	Valuations by school districts as equalized by department of taxation: District No. ..... Rate ..... Mills	District No. ..... Rate ..... Mills	District No. ..... Rate ..... Mills	District No. ..... Rate ..... Mills	Rate and Tax Less Homestead Exemption ..... Mills	State Tax on Non-Homestead 6.6 Mills	Total General Tax	Special Taxes	Total Taxes	Paid	When paid: Month Day Year	Number of Receipt	March Settlement 1947	June Settlement 1947	Penalty	November Settlement 1947	Penalty	Collections to First Monday in January 1948	Penalty	Delinquent on First Monday in January 1948	Total Delinquent Tax and Penalty	Remarks
1		80				1414 52				1466	V1 PAID IN FULL	MAR 1 1947	3454	1466									
2	SOLD FOR TAXES	70				1238 46				1284											1284		
3		11				194 08				202	3 PAID IN FULL	MAY 20 1947	6507		202								
4		26				460 18				478	4 PAID IN FULL	MAY 20 1947	6506		478								
5		19				336 12				348	5 PAID IN FULL	JUN 20 1947	7277		692								
6		19				336 12				348	6 PAID IN FULL	JUN 20 1947											
7	SOLD FOR TAXES	H 58				920				920	7 PAID IN FULL	MAY 23 1947	6580		1174								
8		H 11				194				194	8 PAID IN FULL	MAY 23 1947											
9		H 77				1362				1362	9 PAID IN FULL	JAN 20 1947	291	1362									
10		93				1644 62				1706	10 PAID IN FULL	JAN 27 1947	1015	1706									
11		95				1680 62				1742	11 PAID IN FULL	JUN 4 1947	7434		1742								
12	SOLD FOR TAXES	19				336 12				348	12												
13	SOLD FOR TAXES	19				336 12				348	13										348		
14		H 55				972 48		Abatement #3502		972	14 Balance Paid	SEP 19 1947	10924								348		
15	SOLD FOR TAXES	320				5660 212		Abatement #3502		5872	15 1st Half Paid	MAY 14 1947	6027		2922		2062						92 = Added
		H 755								4420	Balance Paid	SEP 19 1947											145 = Abated
		755									1st Half Paid	MAY 14 1947											
16																							
17																							
18																							
19																							
20																							
		# 145																					
		721				17082 508				17590													
		966																					

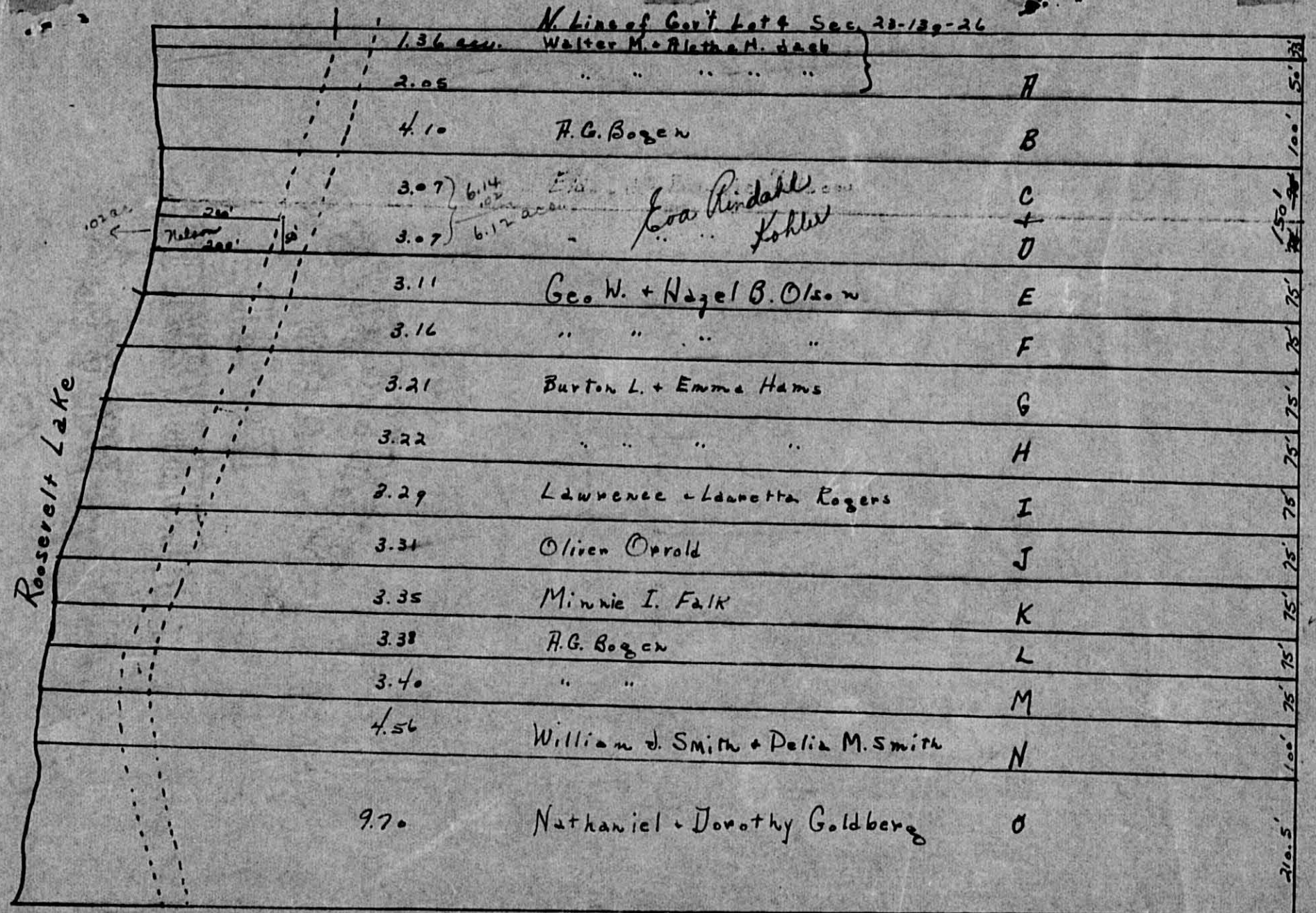
N. Line of Gov't Lot 4 Sec. 23-139-26
1.36 acres
Walter M. + Aletha M. Jack
2.05
" " " " "
A
50'
4.10
A. G. Bogen
B
100'
3.07
6.14
Eva Rindahl
C
3.07
6.12 acres
" " " "
Kohler
D
50'
3.11
Geo. W. + Hazel B. Olson
E
75'
3.16
" " " "
F
75'
3.21
Burton L. + Emma Hams
G
75'
3.22
" " " "
H
75'
3.29
Lawrence + Loretta Rogers
I
75'
3.31
Oliver Orrold
J
75'
3.35
Minnie I. Falk
K
75'
3.38
A. G. Bogen
L
75'
3.40
" "
M
75'
4.56
William J. Smith + Delia M. Smith
N
100'
9.70
Nathaniel + Dorothy Goldberg
O
210.5'
Roosevelt Lake
South Line of Gov't Lot 4, Sec. 23-139-26

Form 4 CD

Assessment Roll and Tax List of Real Property in the Town of Crooked Lake, Cass County, Minnesota, for Taxes for the Year 1946.

	In Whose Name Assessed	To Whom Transferred	Description of Property: Subdivision	Sec. or Lot	Town or Block	Range	Number of Acres of Land: Acres	100ths	No. School District	Indicate Agricultural Yes or No	Indicate Agricultural Yes or No	True and Full Valuations: Land Exclusive of Structures and Improvements (Dollars)	Buildings and Other Structures (Dollars)	Machinery Permanently Attached to Real Estate (Dollars)	Total True and Full Value (Dollars)	Assessed Valuations: Rural: Homestead Up to $4,000 20% (Dollars)	Rural: Over $4,000 and Non-Homestead 33⅓% (Dollars)	All Other: Homestead Up to $4,000 25% (Dollars)	All Other: Over $4,000 and Non-Homestead 40% (Dollars)	Machinery Permanently Attached to Real Estate 33⅓% (Dollars)	Total Assessed Value (Dollars)	Total Assessed Value as Equalized by the Board of Review (Dollars)	Final Equalized Value (Dollars)
1	State of Minnesota		NE ¼ of NE ¼	34	139	26				un													
2	William Jensen		NW ¼ of NE ¼				40			No	yes	282	25		307		102				102	144	
3	State of Minnesota		SW ¼ of NE ¼																				
4	State of Minnesota		SE ¼ of NE ¼																				
5																							
6	Carl Tedberg		NE ¼ of NW ¼				40			"	"	279 186			279 186		93 67				67	93	
7	Preston M. & Anna M. Eastman		NW ¼ of NW ¼				40			"	"	240 160			240 160		80 53				53	80	
8	~~Bow Regt Land Co~~ Justus J. & Anna Fleischer		SW ¼ of NW ¼				40			"	"	240 160			240 160		80 53				53	80	
9	State of Minnesota		SE ¼ of NW ¼																				
10																							
11	~~Joseph Kiss~~ Ralph Olds		NE ¼ of SW ¼				40			"	"	240 160 ~~200~~			240 160 ~~200~~		80 53 ~~67~~				53 ~~67~~	80	
12	State of Minnesota		NW ¼ of SW ¼																				
13	Edward E. & Della Schumacher		SW ¼ of SW ¼				40			"	"	240 160			240 160		80 53				53	80	
14	State of Minnesota		SE ¼ of SW ¼																				
15																							
16	A. D. Hurley		NE ¼ of SE ¼				40			"	"	240 160			240 160		80 53				53	80	
17	State of Minnesota		NW ¼ of SE ¼																				
18	State of Minnesota		~~SW ¼ of SE ¼~~ Lot 3																				
19	The Shagomac Co.		~~SE ¼ of SE ¼~~ " 2				23.64			"	"	162 108			162 108		54 36				36	54	
20																							
							203.64					137.6 203.6	25		1401 2088		465 696				465	696	

	Sold for Taxes	Validations by School Districts as Equalized by Department of Taxation: District No. 1 Rate 14.85 Mills (Dollars)	District No. ..... Rate ..... Mills (Dollars)	District No. ..... Rate ..... Mills (Dollars)	District No. ..... Rate ..... Mills (Dollars)	Rate and Tax Less Homestead Exemption ..... Mills ($ cts.)	State Tax on Non-Homestead 6.6 Mills ($ cts.)	Total General Tax ($ cts.)	Special Taxes ($ cts.)	Special Taxes ($ cts.)	Total Taxes ($ cts.)	Paid	When Paid: Month Day Year	Number of Receipt	March Settlement 1947 ($ cts.)	June Settlement 1947 ($ cts.)	Penalty ($ cts.)	November Settlement 1947 ($ cts.)	Penalty ($ cts.)	Collections to First Monday in January 1948 ($ cts.)	Penalty ($ cts.)	Delinquent on First Monday in January 1948 ($ cts.)	Total Delinquent Tax and Penalty ($ cts.)	Remarks
1																								
2		149				2634	98				2732 ½											2732 ½	3.05	
3																								
4																								
5																								
6	SOLD FOR TAXES	93				1644	62				1706											1706		
7		80				1414	52				1466	PAID IN FULL	AUG 21 1947	14430				1466	39					204 Km Sue
8	SOLD FOR TAXES	80				1414	52				1466	2nd Half Paid 1st Half Paid	JUN 23 1947 JUN 20 1947	17239 8723		385		385						Number 6.96 Abated
9																								
10																								
11		80				1414	52				1466											1466	16.13	
12																								
13		80				1414	52				1466	PAID IN FULL	FEB 10 1947	1863	1466									
14																								
15																								
16	SOLD FOR TAXES	80				1414	52				1466											1466		
17																								
18																								
19	SOLD FOR TAXES	54				954	36				990											990		
20		696				12302	456				12758													

Form 4 CD

Assessment Roll and Tax List of Real Property in the Town of Crooked Lake, Cass County, Minnesota, for Taxes for the Year 1946.

	In Whose Name Assessed	To Whom Transferred	Description of Property: Subdivision	Sec. or Lot	Town or Block	Range	Number of Acres of Land (Acres / 100ths)	No. School District	Indicate Homestead Tax or No	Indicate Agricultural Tax or No	True and Full Valuations: Land Exclusive of Structures and Improvements (Dollars)	Buildings and Other Structures (Dollars)	Machinery Permanently Attached to Real Estate (Dollars)	Total True and Full Value (Dollars)	Assessed Valuations: Rural: Homestead Up to $4,000 20% (Dollars)	Rural: Over $4,000 and Non-Homestead 33⅓% (Dollars)	All Other: Homestead Up to $4,000 25% (Dollars)	All Other: Over $4,000 and Non-Homestead 40% (Dollars)	All Other: Machinery Permanently Attached to Real Estate 33⅓% (Dollars)	Total Assessed Value (Dollars)	Total Assessed Value as Equalized by the Board of Review (Dollars)	Final Equalized Value (Dollars)
1			NE ¼ of NE ¼	25	139	26			Non													
2			NW ¼ of NE ¼																			
3			SW ¼ of NE ¼																			
4	Martin Johnson	Martin Johnson Estate & Esther J. Anderson	SE ¼ of NE ¼				40		No	Yes	240 / 160			240 / 160	80 / 53					53	80	
5																						
6			NE ¼ of NW ¼																			
7			NW ¼ of NW ¼																			
8			SW ¼ of NW ¼																			
9			SE ¼ of NW ¼																			
10																						
11			NE ¼ of SW ¼																			
12			NW ¼ of SW ¼																			
13			SW ¼ of SW ¼																			
14			SE ¼ of SW ¼																			
15																						
16	Martin Johnson	Martin Johnson Estate & Esther J. Anderson	NE ¼ of SE ¼				40		"	"	240 / 160			240 / 160	80 / 53					53	80	
17			NW ¼ of SE ¼																			
18	Rosalie V. Taylor		SW ¼ of SE ¼				40		"	"	240 / 160			240 / 160	80 / 53					53	80	
19	" "		SE ¼ of SE ¼				40		"	"	240 / 160			240 / 160	80 / 53					53	80	
20																						
							160			"	640 / 960			640 / 960	212 / 320					212	320	

	Sold for Taxes	Valuations by School Districts as Equalized by Department of Taxation: District No. ..... Rate ..... Mills (Dollars)	District No. ..... Rate ..... Mills (Dollars)	District No. ..... Rate ..... Mills (Dollars)	District No. ..... Rate ..... Mills (Dollars)	Rate and Tax Less Homestead Exemption ..... Mills ($ cts.)	State Tax on Non-Homestead 6.6 Mills ($ cts.)	Total General Tax ($ cts.)	Special Taxes ($ cts.)	Special Taxes ($ cts.)	Total Taxes ($ cts.)		Paid	When Paid: Month Day Year	Number of Receipt	March Settlement 1947 ($ cts.)	June Settlement 1947 ($ cts.)	Penalty ($ cts.)	November Settlement 1947 ($ cts.)	Penalty ($ cts.)	Collections to First Monday in January 1948 ($ cts.)	Penalty ($ cts.)	Delinquent on First Monday in January 1948 ($ cts.)	Total Delinquent Tax and Penalty ($ cts.)	Remarks
1												1													
2												2													
3												3													
4		80				1414	52				1466 14	4	PAID IN FULL	JUN 11 1947	8244		1466								
5												5													
6												6													
7												7													
8												8													
9												9													
10												10													
11												11													
12												12													
13												13													
14												14													
15												15													
16		80				1414	52				1466 16	16	PAID IN FULL	JUN 11 1947	8244		1466								
17												17													
18		80				1414	52				1466 18	18											1466	8 1613	
19		80				1414	52				1466 19	19											1466	8 1613	
20												20													
		320				5656	208				5864														

Assessment Roll and Tax List of Real Property in the Town of Crooked Lake, Cass County, Minnesota, for Taxes for the Year 1946.

Form 4 CD

	IN WHOSE NAME ASSESSED	TO WHOM TRANSFERRED	DESCRIPTION OF PROPERTY: SUBDIVISION	Sec. or Lot	Town or Block	Range	Number of Acres of Land (Acres / 100ths)	No. School District	Indicate Homestead or No	Indicate Agricultural or Not	TRUE AND FULL VALUATIONS: LAND Exclusive of Structures and Improvements (Dollars)	BUILDINGS and Other Structures (Dollars)	MACHINERY Permanently Attached to Real Estate (Dollars)	TOTAL Type and Full Value (Dollars)	ASSESSED VALUATIONS: RURAL Homestead Up to $4,000 20% (Dollars)	RURAL Over $4,000 and Non-Homestead 33⅓% (Dollars)	ALL OTHER Homestead Up to $4,000 25% (Dollars)	ALL OTHER Over $4,000 and Non-Homestead 40% (Dollars)	MACHINERY Permanently Attached to Real Estate 33⅓% (Dollars)	TOTAL ASSESSED VALUE (Dollars)	Total Assessed Value as Equalized by the Board of Review (Dollars)	FINAL EQUALIZED VALUE (Dollars)
1	The Chippewac Co		NE¼ of NE¼	26	134	26	40		No	Yes	140			140		47				47	70	
2	Wm. D. + Pearl L. Sailer		NW¼ of NE¼				40		No	"	140			140		47				47	70	
3			SW¼ of NE¼ Lot 4				35.51		No	"	252			252		84				84	126	
4	Raymond L. + Emma B. Adams		465.5' x 166.7' x 260.4' x 301.4' SE¼ of NE¼ Lot 5				1		No	No	250	1800		2050	410					410	615	
5																						
6	Albin J. Moore		6 acres of Lot 7 NE¼ of NW¼				33		No	"	24			24		8				8	12	
	John B. Huyette + Emma Huyette Hughes		N 25' of Lot 1 NW¼ of NW¼				7		No	Yes	150			150		50				50	75	
8	John B. Jr. + Mignon Huyette		Balance of Lot 1 SW¼ of NW¼				9.84		Yes	No	185	925		1110	222					222	340	
9	Newton E. + Marguerite L. Ney		450 ft. x 1320 ft. x 1320 ft. x 1320 ft. SE¼ of NW¼ Lot 7				38		No	No	25			25		8				8	12	
10	Lorin D. Logan		.05 acres of Lot 7				.05		Yes	No	30	60		90	18					18	27	
11	Sadye E. + Edw. J. Meyer		115 acres of Lot 7 NE¼ of SW¼				115		"	No	50	175		225	45					45	50	
12	Estella E. Lucher		95 acres of Lot 6 + 20 acres 115 acres lies 3/4 acre + 26 acres to Lot 7				3.99		"	No	250	1300		1550	310					310	335	
13	Emil A. Lucher		3.4 acres of Lot 7 SW¼ of SW¼				3.40		No	No	75			75		25				25	37	
14	Melvin L. + Margaret M. O'Brien		Lot 1 of Crest SE¼ of SW¼				30.52		Yes	No	375	750		1125	225					225	263	
15			Beg. at the S.E. cor. of the S.W. 1/4 of the S.W. 1/4 of Sec. 26 T. 134 R. 26 thence N. 0°15' E. along the E. line of said S.W. 1/4 of S.W. 1/4 a dist. of 1320.0 ft. to the S.E. cor. of the N.E. 1/4 of the S.W. 1/4 of said S.W. 1/4 of S.W. 1/4 thence S. 89°44' W. along the S. line of said N.E. 1/4 of the S.W. 1/4 of said S.W. 1/4 of S.W. 1/4 a dist. of 1320.0 ft. to the S.W. cor. of said N.E. 1/4 of the S.W. 1/4 of said S.W. 1/4 of S.W. 1/4 thence N. 0°15' E. along the W. line of said N.E. 1/4 of the S.W. 1/4 of said S.W. 1/4 of S.W. 1/4 a dist. of 1320.0 ft. to the N.W. cor. of said N.E. 1/4 of the S.W. 1/4 of said S.W. 1/4 of S.W. 1/4 thence S. 89°44' W. along the N. line of said S.W. 1/4 of S.W. 1/4 a dist. of 1320.0 ft. to the point of beginning containing 40 acres.																	
16	Edith E. Lucher		NW¼ of SE¼				4.95		Yes	No	125	100		225	45					45	58	
17	Oscar J. + Helen Fosken																					
18	Frank J. + Helen M. Glasser		1.86 acres 243.9' x 335.9' x 303.3' SW¼ of SE¼ of Lot 12				2.50		Yes	No	90	500		590	118					118	127	
19	Harry H. + Blanche E. Brione		a.b. parcel 240.1' x 215.5' x 240.1' x 215.5' SE¼ of SE¼ of Lot 7				33		"	No	50	750		800	160					160	165	
20																						
			Continued on the next Page.				180.95				2211 / 2316	6960		8871 / 9676	1553 / 1694	269 / 402				1822	2096	

	SOLD FOR TAXES	VALUATIONS BY SCHOOL DISTRICTS AS EQUALIZED BY DEPARTMENT OF TAXATION: District No. ..... Rate ..... Mills (Dollars)	Rate Half 17.5 Mills (Dollars)	Rate Half 17.5 Mills (Dollars)	Rate Half 17.5 Mills (Dollars)	Rate Half 17.5 Mills (Dollars)	Rate and Tax Less Homestead Exemption ..... Mills ($ cts.)	State Tax on Non-Homestead 6.6 Mills 6.6 ($ cts.)	TOTAL GENERAL TAX ($ cts.)	SPECIAL TAXES ($ cts.)	TOTAL TAXES ($ cts.)	PAID	WHEN PAID: Month Day Year	Number of Receipt	March Settlement 1947 ($ cts.)	June Settlement 1947 ($ cts.)	Penalty ($ cts.)	November Settlement 1947 ($ cts.)	Penalty ($ cts.)	Collections to First Monday in January 1948 ($ cts.)	Penalty ($ cts.)	Delinquent on First Monday in January 1948 ($ cts.)	Total Delinquent Tax and Penalty ($ cts.)	REMARKS
1	SOLD FOR TAXES	70					12.38	.46			12.84										12.84		
2		70					12.38	.46			12.84	PAID IN FULL	NOV - 4 1947	12194									
3		126					22.28	.84			23.12	PAID IN FULL	NOV - 4 1947	12194			35.76	1.24					
4			H 435				83.46				83.46	PAID IN FULL	SEP 12 1947	12895			83.46	2.50					
5																							
6			17				2.30	.08			2.38	PAID IN FULL	JAN 28 1947	9449	2.38								
7		75					13.26	.50			13.76	2nd Half Paid / 1st Half Paid	NOV - 3 1947 / MAY 23 1947	11741 / 6578		6.88	6.88						
8			H 240				46.04				46.04	2nd Half Paid / 1st Half Paid	JUN 9 1947 / MAY 20 1947	12216 / 5761		23.02 / 23.02							
9			17				2.30	.08			2.38	PAID IN FULL	JUL 19 1947	13256			2.38	.06					
10			H 21				4.02				4.02	PAID IN FULL	JAN 31 1947	1347	4.02								
11			H 50				9.60				9.60	PAID IN FULL	MAR 17 1947	5.61	9.60								
12			H 335				64.26				64.26	PAID IN FULL	MAY 16 1947	5487		64.26							
13			37				7.10	.24			7.34	PAID IN FULL	MAY 20 1947	6508		7.34							
14			H 223 / H 263				42.25 / 50.46		Abatement #3288		50.46	PAID IN FULL	JUL 25 1947	10417			42.25						Was Abated
15																							
16			H 58				11.12				11.12	PAID IN FULL	MAY 16 1947	5487		11.12							
17																							
18			H 127				24.36				24.36	PAID IN FULL	APR 28 1947	4943		24.36							
19			H 165				31.66				31.66	PAID IN FULL	JAN 20 1947	286	31.66								
20																							
		341	H 1694 - 1294 / 17755 - 3896				a. 603.- / n.a. 33668 / 39698	266			399.64												

Form 4 CD WILLIS-NAVE COMPANY, MINNEAPOLIS

Assessment Roll and Tax List of Real Property in the Town of Crooked Lake, Cass County, Minnesota, for Taxes for the Year 1946.

	In Whose Name Assessed	To Whom Transferred	Description of Property: Subdivision	Sec. or Lot	Town or Block	Range	Number of Acres of Land (Acres / 100ths)	No. School District	Individual Homestead Tax or No	Individual Application for Homestead or No	True and Full Valuations: Land Exclusive of Structures Used for Improvements (Dollars)	Buildings and Other Structures (Dollars)	Machinery Permanently Attached to Real Estate (Dollars)	Total True and Full Value (Dollars)	Assessed Valuations: Rural: Homestead Up to $4,000 20% (Dollars)	Rural: Over $4,000 and Non-Homestead 33⅓% (Dollars)	All Other: Homestead Up to $4,000 25% (Dollars)	All Other: Over $4,000 and Non-Homestead 40% (Dollars)	Machinery Permanently Attached to Real Estate 33⅓% (Dollars)	Total Assessed Value (Dollars)	Total Assessed Values as Equalized by the Board of Review (Dollars)	Final Equalized Value (Dollars)
1	Perry + Mary Daily		Vacated Lot 7 N of Creek	26	139	26	.50	2nd	No	No	35	300		335		117				117	117	
	~~Carolyn B. Meacham~~	Newton L. Day + Marguerite S. Day	110 ac. of Lot 7 N W ¼ of N E ¼				1.10		No	No	75	300		375		125				125	127	
2	C. L. + Pearl Thon		1.92 ac. of Lot 7 S W ¼ of N E ¼				1.92		yes	No	80	950		1030	214					214	214	
3	Albert J. Moore	~~Ruth E. Hammond~~	.56 ac. of Lot 7 S E ¼ of N E ¼				.56		"	No	90	525		615	123					123	122	
	Ewald J. Neuhaus		.26 ac. of Lot 7																			
4	Vernon C. + Belle Stirewalt		.60 ac. of Lot 7 N E ¼ of N W ¼				.60		yes	No	80	800		880	176					176	184	
5	R. L. Kuehnedel + J. L. Lewis		.60 ac. of Lot 7 N W ¼ of N W ¼				.60		No	No	125	1200		1325		442				442	462	
6	Arthur H. Parsons		.3 ac. of Lot 7 S W ¼ of N W ¼				.3		No	No	100	175		275		92				97	108	
7	Vernon C. + Belle M. Stirewalt		(N 50' x 250' x 35' x 71.9' x 268.8') Lot 7 S E ¼ of N W ¼ less				.30		"	No	35			35		12				12	17	
8			Birdsey's Beach																			
9			Part of Lot 7 N E ¼ of S W ¼				.29		yes	No	40	25		65	13					13	17	
10	J. J. + Bessie C. Houghton		1.00 ac. of Lot 7 N W ¼ of S W ¼																			
11	Jacob G. Dudrickes		75' x 186.5' x 54' x 173.5' of S W ¼ of S W ¼ Lot 7				.26		No	No	100	175		275		92				92	108	
12	George Homer + Olga S. Eddy		75' x 186.5' x 54' x 173.5' of S E ¼ of S W ¼ Lot 7						No	No	45			45		15				15	22	
13	James + Viola Alder		150' x 160' x 138' x 226' of S E ¼ of S W ¼ Lot 7						yes	No	50	325		375		125				125	80	
14	Physicians + John A. Bryant		(Part of Lot 7)																			
15	Fred J. + Florence N. Freeman		N E ¼ of S E ¼ (of Lot)																			
16			S W ¼ of S E ¼																			
17			S E ¼ of S E ¼																			
18																						
19																						
20	Anton R. + Evelyn J. Anderson		1.1 ac. of Lot 7																			
			100' x 200' x 305.5' x 120' x 100' of Lot 7								855	4775		5630		890				1473	1598	
											1473			6048		971						

	Sold for Taxes	Validations by School Districts as Equalized by Department of Taxation: District No. ..... Rate ..... Mills	District No. ..... Rate ..... Mills	District No. ..... Rate ..... Mills	Rate and Tax Less Homestead Exemption ..... Mills	State Tax on Non-Homestead ..... Mills	Total General Tax	Special Taxes	Total Taxes	Paid	When Paid	Number of Receipt	March Settlement 1947	June Settlement 1947	Penalty	November Settlement 1947	Penalty	Collections to First Monday in January 1948	Penalty	Delinquent on First Monday in January 1948	Total Delinquent Tax and Penalty	Remarks
		Dollars	Dollars	Dollars	Dollars	Dollars																
1			117		2244	.78			2322	PAID IN FULL	FEB 5 1947	1580	2322									
2		Paid	127		2628	.90			2718	PAID IN FULL	JUN 26 1947	9862		2718								
3		Paid	H 214		4106				4106	PAID IN FULL	FEB 10 1947	3022	4106									
4		Paid	H 132		2532				2532	PAID IN FULL	JAN 23 1947	839	2532									
5																						
6			H 184		3530				3530	PAID IN FULL	MAR 17 1947	3110	3530									
7			462		8864	.304			9168	PAID IN FULL	MAY 23 1947	6938		9168								
8			108		2072	.72			2144	PAID IN FULL	JAN 23 1947	596	2144									
9	SOLD FOR TAXES		17		326	.12			338												338	
10																						
11			H 17		326				326	PAID IN FULL	JUN 3 1947	7428		326								
12		Paid	108		2072	.72			2144	PAID IN FULL	FEB 7 1947	1991	2144									
13			22		422	.14			436													
14		Paid	H 80		1534				1534	PAID IN FULL	MAY 12 1947	5780		1534								
15																						
16																						
17																						
18																						
19																						
20																						
			H 6-7																			
			92		H2 30656	642			31298													
			1598		30656	640																

Form 4 CD

Assessment Roll and Tax List of Real Property in the Town of Crooked Lake, Cass County, Minnesota, for Taxes for the Year 1946.

In whose name assessed	To whom transferred		Description of property: Subdivision	Sec. or Lot	Town or Block	Range	Number of Acres of Land: Acres	100ths	No. School District	Indicate Agricultural Land or No	Indicate Agricultural Land or No	True and Full Valuations: Land Exclusive of Structures and Improvements	Buildings and Other Structures	Machinery Permanently Attached to Real Estate	Total True and Full Value	Assessed Valuations: Rural: Homestead Up to $4,000 20%	Over $4,000 and Non-Homestead 33⅓%	All Other: Homestead Up to $4,000 25%	Over $4,000 and Non-Homestead 40%	Machinery Permanently Attached to Real Estate 33⅓%	Total Assessed Value	Total Assessed Value as Equalized by the Board of Review	Final Equalized Value
							Acres					Dollars	Dollars	Dollars	Dollars	Dollars	Dollars	Dollars	Dollars	Dollars	Dollars	Dollars	Dollars
John A. & Myriam Dugette		1	NE ¼ of NE ¼	27	139	26	40			No	yes	210 140			210 140		70 47				47	70	
State of Minnesota		2	NW ¼ of NE ¼																				
A. S. Wilson, O. A. Olson & C. A. Appleton		3	SW ¼ of NE ¼				40			"	"	180 120			180 120		60 40				40	60	
Rebecca M. & Patrick A. Rowen		4	SE ¼ of NE ¼				280				No	100 65	210		310 275	55					55	62	
		5	Narrows: E. of highway leaves 200 feet																				
State of Minnesota		6	NE ¼ of NW ¼																				
State of Minnesota		7	NW ¼ of NW ¼																				
State of Minnesota		8	SW ¼ of NW ¼																				
Clover Land Co.		9	SE ¼ of NW ¼				40			No	yes	210 140			210 140		70 47				47	70	
" " "		10																					
		11	NE ¼ of SW ¼				40			"	yes	210 140			210 140		70 47				47	70	
State of Minnesota		12	NW ¼ of SW ¼																				
State of Minnesota		13	SW ¼ of SW ¼																				
State of Minnesota		14	SE ¼ of SW ¼																				
		15																					
		16	NE ¼ of SE ¼																				
Clover Land Co.	Lemont D. Williams	17	NW ¼ of SE ¼				40			No	yes	210 140			210 140		70 47				47	70	
" " "	"	18	SW ¼ of SE ¼	Leaves 2.68 acres			40			"	"	210 140			210 140		70 47				47	70	
		19	SE ¼ of SE ¼	Roosevelt Shores																			
		20																					
			Continued on next page				240 10					885 1320	210		1095 1540	55 62	275 410				330	472	

Sold for taxes	Valuations by school districts as equalized by department of taxation: District No. 1 Rate 19.6 Mills		District No. 1 Rate 19.6 Mills		District No. ..... Rate ..... Mills		District No. ..... Rate ..... Mills		Rate and Tax Less Homestead Exemption ..... Mills		State Tax on Non-Homestead 6.6 Mills		Total General Tax		Special Taxes				Total Taxes		Paid	When paid: Month	Day	Year	Number of Receipt	March Settlement 1947		June Settlement 1947		Penalty		November Settlement 1947		Penalty		Collections to First Monday in January 1948		Penalty		Delinquent on First Monday in January 1948		Total Delinquent Tax and Penalty		Remarks
	Dollars		Dollars		Dollars		Dollars		$	cts.	$	cts.	$	cts.	$	cts.	$	cts.	$	cts.						$	cts.	$	cts.	$	cts.	$	cts.	$	cts.	$	cts.	$	cts.	$	cts.	$	cts.	$	cts.	
1		70							1238		46								1284		1st Half Paid	May	10	1947	1496	1496		1496																		
2																					2nd Half Paid	JUN	9	1947	1516			1284																		
3		60							1062		40								1102		PAID IN FULL	FEB	3	1947	1599	1102																				
4				H 67					1190										1190		PAID IN FULL	MAY	20	1947	1666			1190																		
5																																															
6																																															
7																																															
8																																															
9	SOLD FOR TAXES	70							1238		46								1284																								1284			
10	SOLD FOR TAXES																																														
11	SOLD FOR TAXES	70							1238		46								1284																								1284			
12																																															
13																																															
14																																															
15																																															
16																																															
17	SOLD FOR TAXES	70							1238		46								1284		PAID IN FULL	MAY	29	1947																							
18	SOLD FOR TAXES	70							1238		46								1284		PAID IN FULL	MAY	29	1947	1518			2568																		
19																																															
20																																															
		410		N 63 = 63					a 7252										8712																											
									79	1190		270																																		
										8442																																				

Form 4 CD

Assessment Roll and Tax List of Real Property in the Town of Crooked Lake, Cass County, Minnesota, for Taxes for the Year 1946.

	IN WHOSE NAME ASSESSED	TO WHOM TRANSFERRED	DESCRIPTION OF PROPERTY: SUBDIVISION	Sec. or Lot	Town or Block	Range	Number of Acres of Land (Acres / 100ths)	No. School District	Indicate Homestead Tax or No	Indicate Age-old-real Tax or No	TRUE AND FULL VALUATIONS: LAND Exclusive of Structures and Improvements (Dollars)	BUILDINGS and Other Structures (Dollars)	MACHINERY Permanently Attached to Real Estate (Dollars)	TOTAL Total and Full Value (Dollars)	ASSESSED VALUATIONS: RURAL: Homestead Up to $4,000 20% (Dollars)	RURAL: Over $4,000 and Non-Homestead 33⅓% (Dollars)	ALL OTHER: Homestead Up to $4,000 25% (Dollars)	ALL OTHER: Over $4,000 and Non-Homestead 40% (Dollars)	MACHINERY Permanently Attached to Real Estate 33⅓% (Dollars)	TOTAL ASSESSED VALUE (Dollars)	Total Assessed Value as Equalized by the Board of Review (Dollars)	FINAL EQUALIZED VALUE (Dollars)
1	Ibleson + Alson ⅓ Int. + O. G. Fuller's int.		N. ½ of Lot 2 NE¼ of NE¼				27.69.26	12	32	Non	No	60			60		20				20	30	
2	Arthur C. Johnson		Bal. of Lot 3 lying north NW¼ of NE¼				8			yes	No	300	650		950	190					190	220	
3	Paul + Abigail Pederson		...that part of Lot 3 lying south of Bishop Ole Thorson's L & T 4 lying Lots 3.5 acs.				1			No	"	50	275		325		108				108	117	
4	Margaret L. Gardner Chas + Pearl E. Hess		~~S E¼ of N E¼ 3.5 acs. of Lots~~				350			No	"	100	200		300		100				100	117	
5	C. B. Meacham		...that part of Lot 3 lying S. of Lot 3 ...Bishop Thorson's L & T lying East of C. B. Meacham's Property				50			No	"	70			70		23				23	35	
6			NE¼ of NW¼																				
7	Edith E. Luscher		~~NW¼ of NW¼~~ (over 10 acs)				~~1~~			No	No	12 ~~15~~			12 ~~15~~		4 ~~5~~				4 ~~5~~		
8	Anna Block		Lot 1 N. of road ~~SW¼ of NW¼~~				1			yes	"	150	750		900	180					180	195	
9	Ethel Stelle		about 1 ac. of Lot 3 ~~SE¼ of NW¼~~				1			No	yes	30			30		10				10	15	
10	Norman Meacham & Vernon + Adeline C. Georgica		about 1 ac. of Lot 3				1			No	"	30			30		10				10	15	
11			NE¼ of SW¼				10.20					9			9		3				3		
12			NW¼ of SW¼																				
13			SW¼ of SW¼																				
14			SE¼ of SW¼																				
15																							
16			NE¼ of SE¼																				
17			NW¼ of SE¼																				
18			SW¼ of SE¼																				
19			SE¼ of SE¼																				
20																							
							32.46					805 / 1205	1875		2680 / 3013	370 / 475	256 / 326				626 / 751		

	SOLD FOR TAXES	VALUATIONS BY SCHOOL DISTRICTS AS EQUALIZED BY DEPARTMENT OF TAXATION: District No. ..... Rate ..... Mills (Dollars)	District No. 2 Rate 8.5 Mills (Dollars)	District No. 1 Rate 8.5 Mills (Dollars)	District No. ..... Rate ..... Mills (Dollars)	District No. ..... Rate ..... Mills (Dollars)	Rate and Tax Less Homestead Exemption ..... Mills ($ cts.)	State Tax on Non-Homestead 66 Mills ($ cts.)	TOTAL GENERAL TAX ($ cts.)	SPECIAL TAXES ($ cts.)	SPECIAL TAXES ($ cts.)	SPECIAL TAXES ($ cts.)	TOTAL TAXES ($ cts.)	PAID	WHEN PAID: Month Day Year	Number of Receipt	March Settlement 1947 ($ cts.)	June Settlement 1947 ($ cts.)	Penalty ($ cts.)	November Settlement 1947 ($ cts.)	Penalty ($ cts.)	Collections to First Monday in January 1948 ($ cts.)	Penalty ($ cts.)	Delinquent on First Monday in January 1948 ($ cts.)	Total Delinquent Tax and Penalty ($ cts.)	REMARKS
1		30					530	20					550	PAID IN FULL	FEB 5 1947	1079	550									
2			4220				4220						4220	PAID IN FULL	MAY 15 1947	5618		4220								
3			117				2244	78					2322	PAID IN FULL	MAY 7 1947	5018		2322								
4			117				2244	78					2322	PAID IN FULL	FEB 14 1947	1138	2322									
5			35				672	24					696										696	766		
6														6												
7				4			76	02					78	PAID IN FULL	MAY 16 1947	5497		78								
8			4195				3742						3742	PAID IN FULL	JAN 23 1947	615	3742									
9	SOLD FOR TAXES	15					266	10					276	9									276			
10	SOLD FOR TAXES	15					266	10					276	10									276			
11			3				58	02					60	11 PAID IN FULL	JUL 25 1947	10415			60	01						
12														12												
13														13												
14														14												
15														15												
16														16												
17														17												
18														18												
19														19												
20														20												
		62	4195 / 4195	4		2	1062																			
		62	326 / 326			7a	13256	224					14547													
		62	4521 / 751				14318																			

Form 4 CD

Assessment Roll and Tax List of Real Property in the Town of Crooked Lake, Cass County, Minnesota, for Taxes for the Year 1946.

	IN WHOSE NAME ASSESSED	TO WHOM TRANSFERRED	DESCRIPTION OF PROPERTY: SUBDIVISION	Sec. or Lot	Town or Block	Range	Number of Acres of Land: Acres	Number of Acres of Land: 100ths	No. School District	Indicate Agricultural Tax or No	Indicate Agricultural Tax or No	TRUE AND FULL VALUATIONS: LAND Exclusive of Structures and Improvements (Dollars)	BUILDINGS and Other Structures (Dollars)	MACHINERY Permanently Attached to Real Estate (Dollars)	TOTAL True and Full Value (Dollars)	ASSESSED VALUATIONS: RURAL: Homestead Up to $4,000 20% (Dollars)	RURAL: Over $4,000 and Non-Homestead 33⅓% (Dollars)	ALL OTHER: Homestead Up to $4,000 25% (Dollars)	ALL OTHER: Over $4,000 Non-Homestead 40% (Dollars)	ALL OTHER: MACHINERY Permanently Attached to Real Estate 33⅓% (Dollars)	TOTAL ASSESSED VALUE (Dollars)	Total Assessed Value as Revised by the Board of Review (Dollars)	FINAL EQUALIZED VALUE (Dollars)
1	State of Minnesota		N E ¼ of N E ¼	28	139	26			2nd														
2	State of Minnesota		N W ¼ of N E ¼																				
3	State of Minnesota		S W ¼ of N E ¼																				
4	State of Minnesota		S E ¼ of N E ¼																				
5																							
6	State of Minnesota		N E ¼ of N W ¼																				
7	State of Minnesota		N W ¼ of N W ¼																				
8	State of Minnesota		S W ¼ of N W ¼																				
9	State of Minnesota		S E ¼ of N W ¼																				
10																							
11	State of Minnesota		N E ¼ of S W ¼																				
12	State of Minnesota		N W ¼ of S W ¼																				
13	State of Minnesota		S W ¼ of S W ¼																				
14	State of Minnesota		S E ¼ of S W ¼																				
15																							
16	State of Minnesota		N E ¼ of S E ¼								1												
17	State of Minnesota		N W ¼ of S E ¼																				
18	State of Minnesota		S W ¼ of S E ¼																				
19	State of Minnesota		S E ¼ of S E ¼																				
20																							

	SOLD FOR TAXES	VALUATIONS BY SCHOOL DISTRICTS AS EQUALIZED BY DEPARTMENT OF TAXATION: District No.... Rate.... ....Mills (Dollars)	District No.... Rate.... 17½ Mills (Dollars)	District No.... Rate.... ....Mills (Dollars)	District No.... Rate.... ....Mills (Dollars)	District No.... Rate.... ....Mills (Dollars)	Rate and Tax Less Homestead Exemption ....Mills ($ cts.)	State Tax on Non-Homestead .66 Mills ($ cts.)	TOTAL GENERAL TAX ($ cts.)	SPECIAL TAXES ($ cts.)	SPECIAL TAXES ($ cts.)	TOTAL TAXES ($ cts.)		PAID	WHEN PAID: Month Day Year	Number of Receipt	March Settlement 1947 ($ cts.)	June Settlement 1947 ($ cts.)	Penalty ($ cts.)	November Settlement 1947 ($ cts.)	Penalty ($ cts.)	Collections to First Monday in January 1948 ($ cts.)	Penalty ($ cts.)	Delinquent on First Monday in January 1948 ($ cts.)	Total Delinquent Tax and Penalty ($ cts.)	REMARKS
1													1														
2													2														
3													3														
4													4														
5													5														
6													6														
7													7														
8													8														
9													9														
10													10														
11													11														
12													12														
13													13														
14													14														
15													15														
16													16														
17													17														
18													18														
19													19														
20													20														

Form 4 CD

Assessment Roll and Tax List of Real Property in the Town of Crooked Lake, Cass County, Minnesota, for Taxes for the Year 1946.

	IN WHOSE NAME ASSESSED	TO WHOM TRANSFERRED	DESCRIPTION OF PROPERTY: SUBDIVISION	Sec. or Lot	Town or Block	Range	Number of Acres of Land: Acres	100ths	Sec. School District	Indicate Homestead Tax or No	Indicate Agricultural Tax or No	TRUE AND FULL VALUATIONS: LAND Exclusive of Structures and Improvements (Dollars)	BUILDINGS and Other Structures (Dollars)	MACHINERY Permanently Attached to Real Estate (Dollars)	TOTAL True and Full Value (Dollars)	ASSESSED VALUATIONS: RURAL: Homestead Up to $4,000 20% (Dollars)	RURAL: Over $4,000 and Non-Homestead 33⅓% (Dollars)	ALL OTHER: Homestead Up to $4,000 25% (Dollars)	ALL OTHER: Over $4,000 and Non-Homestead 40% (Dollars)	MACHINERY Permanently Attached to Real Estate 33⅓% (Dollars)	TOTAL ASSESSED VALUE (Dollars)	Total Assessed Value as Equalized by the Board of Review (Dollars)	FINAL EQUALIZED VALUE (Dollars)
	State of Minnesota		1 NE ¼ of NE ¼	29	129	26				Non													
	State of Minnesota		2 NW ¼ of NE ¼																				
	State of Minnesota		3 SW ¼ of NE ¼																				
	State of Minnesota		4 SE ¼ of NE ¼																				
			5																				
	State of Minnesota		6 NE ¼ of NW ¼																				
	Monita Improvement Co.		7 NW ¼ of NW ¼				40			Wyn		120			120		40				40	60	
	State of Minnesota		8 SW ¼ of NW ¼																				
	State of Minnesota		9 SE ¼ of NW ¼																				
			10																				
	State of Minnesota		11 NE ¼ of SW ¼																				
	State of Minnesota		12 NW ¼ of SW ¼																				
	State of Minnesota		13 SW ¼ of SW ¼																				
	State of Minnesota		14 SE ¼ of SW ¼																				
			15																				
	State of Minnesota		16 NE ¼ of SE ¼																				
	State of Minnesota		17 NW ¼ of SE ¼																				
	State of Minnesota		18 SW ¼ of SE ¼																				
	State of Minnesota		19 SE ¼ of SE ¼																				
			20																				
							40					120			120		40				40	60	

Cass County, Minnesota, for Taxes for the Year 1946.

	SOLD FOR TAXES	VALUATIONS BY SCHOOL DISTRICTS AS EQUALIZED BY DEPARTMENT OF TAXATION: District No. ..... Rate ..... Mills (Dollars)	District No. Range Rate 17.5 Mills (Dollars)	District No. ..... Rate ..... Mills (Dollars)	District No. ..... Rate ..... Mills (Dollars)	District No. ..... Rate ..... Mills (Dollars)	Rate and Tax Less Homestead Exemption ..... Mills ($ cts.)	State Tax on Non-Homestead 6.6 Mills ($ cts.)	TOTAL GENERAL TAX ($ cts.)	SPECIAL TAXES ($ cts.)	SPECIAL TAXES ($ cts.)	SPECIAL TAXES ($ cts.)	TOTAL TAXES ($ cts.)		PAID	WHEN PAID: Month Day Year	Number of Receipt	March Settlement 1947 ($ cts.)	June Settlement 1947 ($ cts.)	Penalty ($ cts.)	November Settlement 1947 ($ cts.)	Penalty ($ cts.)	Collections to First Monday in January 1948 ($ cts.)	Penalty ($ cts.)	Delinquent on First Monday in January 1948 ($ cts.)	Total Delinquent Tax and Penalty ($ cts.)	REMARKS
1														1														
2														2														
3														3														
4														4														
5														5														
6														6														
7		60					1062	40					1102	7	1st Half Paid JUN 27 1947 2nd Half Paid NOV - 4 1947		9998 12397		55		55							
8														8														
9														9														
10														10														
11														11														
12														12														
13														13														
14														14														
15														15														
16														16														
17														17														
18														18														
19														19														
20														20														
		60					1062	40					1102															

Form 4 C.D. (Miller-Davis Company, Minneapolis)

Assessment Roll and Tax List of Real Property in the Town of Crooked Lake, Cass County, Minnesota, for Taxes for the Year 1946.

	In Whose Name Assessed	To Whom Transferred	Description of Property: Subdivision	Sec. or Lot	Town or Block	Range	Number of Acres of Land: Acres	100ths	No. School District	Indicate Homestead Tax Yes or No	Indicate Agricultural Tax Yes or No	True and Full Valuations: Land Exclusive of Structures and Improvements	Buildings and Other Structures	Machinery Permanently Attached to Real Estate	Total True and Full Value	Assessed Valuations: Rural: Homestead Up to $4,000 20%	Rural: Over $4,000 and Non-Homestead 33⅓%	All Other: Homestead Up to $4,000 25%	All Other: Over $4,000 and Non-Homestead 40%	Machinery Permanently Attached to Real Estate 33⅓%	Total Assessed Value	Total Assessed Value as Equalized by the Board of Review	Final Equalized Value
												Dollars	Dollars	Dollars	Dollars	Dollars	Dollars	Dollars	Dollars	Dollars	Dollars	Dollars	Dollars
1	State of Minnesota		NE ¼ of NE ¼	30	139	26																	
2	State of Minnesota		NW ¼ of NE ¼																				
3	State of Minnesota		SW ¼ of NE ¼																				
4	Monita Improvement Co.		SE ¼ of NE ¼				40			110 yes		180 / 120			180 / 120		60 / 40				40	60	
5																							
6	Frank J. Timczak	State of Minnesota	NE ¼ of NW ¼				40			" "		180 / 120			180 / 120		60 / 40				40	60	
7	Monita Improvement Co.		NW ¼ of NW ¼				40			" "		180 / 120			180 / 120		60 / 40				40	60	
8	" " "		SW ¼ of NW ¼				40			" "		180 / 120			180 / 120		60 / 40				40	60	
9	~~State of Minnesota~~ Cleveland Land Co. ✓		SE ¼ of NW ¼				40			" "		180 / 120			180 / 120		60 / 40				40	60	
10																							
11	Monita Impr. Co.		NE ¼ of SW ¼				40			" "		180 / 120			180 / 120		60 / 40				40	60	
12	" "		NW ¼ of SW ¼				40			" "		180 / 120			180 / 120		60 / 40				40	60	
13	" "		SW ¼ of SW ¼				40			" "		180 / 120			180 / 120		60 / 40				40	60	
14	" "		SE ¼ of SW ¼				40			" "		180 / 120			180 / 120		60 / 40				40	60	
15																							
16	" "		NE ¼ of SE ¼				40			" "		180 / 120			180 / 120		60 / 40				40	60	
17	" "		NW ¼ of SE ¼				40			" "		180 / 120			180 / 120		60 / 40				40	60	
18	" "		SW ¼ of SE ¼				40			" "		180 / 120			180 / 120		60 / 40				40	60	
19	" "		SE ¼ of SE ¼				40			" "		180 / 120			180 / 120		60 / 40				40	60	
20																							
							520					1560 / 2340			1560 / 2340		520 / 780				520	780

	Sold for Taxes	Valuations by School Districts as Equalized by Department of Taxation: District No. ..... Rate ..... Mills	District No. ..... Rate ..... Mills	District No. ..... Rate ..... Mills	District No. ..... Rate ..... Mills	Rate and Tax Less Homestead Exemption ..... Mills	State Tax on Non-Homestead 6.6 Mills	Total General Tax	Special Taxes				Total Taxes	Paid	When Paid	Number of Receipt	March Settlement 1947	June Settlement 1947	Penalty	November Settlement 1947	Penalty	Collections to First Monday in January 1948	Penalty	Delinquent on First Monday in January 1948	Total Delinquent Tax and Penalty	Remarks
		Dollars	Dollars	Dollars	Dollars	Dollars	$ cts.	$ cts.	$ cts.	$ cts.	$ cts.	$ cts.	$ cts.		Month Day Year		$ cts.	$ cts.	$ cts.	$ cts.	$ cts.	$ cts.	$ cts.	$ cts.	$ cts.	
1														1												
2														2												
3														3												
4		60				1062	40						1102 14	1st Half Paid 2nd Half Paid	JUN 27 1947 NOV - 4 1947	9275 12332		551 —		551						
5														5												
6		60				1062	40						1102	6 Paid												11.02 Canc.
7		60				1062	40						1102	1st Half Paid 2nd Half Paid	JUN 27 1947 NOV - 4 1947	9275 12333		1104 —		1104						
8		60				1062	40						1102	1st Half Paid 2nd Half Paid	JUN 27 1947 NOV - 4 1947	9275 12333										
9	SOLD FOR TAXES	60				1062	40						1102	1st Half Paid	JUN 30 1947	9555		551						551	606	
10														10												
11		60				1062	40						1102	1st Half Paid 2nd Half Paid	JUN 27 1947 NOV - 4 1947											
12		60				1062	40						1102	1st Half Paid 2nd Half Paid	JUN 27 1947 NOV - 4 1947											
13		60				1062	40						1102	1st Half Paid 2nd Half Paid	JUN 27 1947 NOV - 4 1947											
14		60				1062	40						1102	1st Half Paid 2nd Half Paid	JUN 27 1947 NOV - 4 1947	9275 12333		4408 —		4408						
15														15												
16		60				1062	40						1102	1st Half Paid 2nd Half Paid	JUN 27 1947 NOV - 4 1947											
17		60				1062	40						1102	1st Half Paid 2nd Half Paid	JUN 27 1947 NOV - 4 1947											
18		60				1062	40						1102	1st Half Paid 2nd Half Paid	JUN 27 1947 NOV - 4 1947											
19		60				1062	40						1102	1st Half Paid 2nd Half Paid	JUN 27 1947 NOV - 4 1947											
20														20												
		780				13806	520						14326													

Form 4 CD

Assessment Roll and Tax List of Real Property in the Town of Crooked Lake, Cass County, Minnesota, for Taxes for the Year 1946.

	IN WHOSE NAME ASSESSED	TO WHOM TRANSFERRED	DESCRIPTION OF PROPERTY: SUBDIVISION	Sec. or Lot	Town or Block	Range	Number of Acres of Land (Acres / 100ths)	No. School District	Indicate Homestead by Ha	Indicate Agricultural Tax by Ag	TRUE AND FULL VALUATIONS: LAND Exclusive of Structures and Improvements	BUILDINGS and Other Structures	MACHINERY Permanently Attached to Real Estate	TOTAL True and Full Value	ASSESSED VALUATIONS: RURAL: Homestead Up to $4,000 20%	RURAL: Over $4,000 and Non-Homestead 33⅓%	ALL OTHER: Homestead Up to $4,000 25%	ALL OTHER: Over $4,000 Non-Homestead 40%	ALL OTHER: MACHINERY Permanently Attached to Real Estate 33⅓%	TOTAL ASSESSED VALUE	Total Assessed Value as Equalized by the Board of Review	FINAL EQUALIZED VALUE
							Acres				Dollars	Dollars	Dollars	Dollars	Dollars	Dollars	Dollars	Dollars	Dollars	Dollars	Dollars	Dollars
1	Monita Improvement Co.	" " "	NE ¼ of NE ¼	31	139	26	40		Ha	Ag	180 / 120			180 / 120		60 / 40				40	60	
2	" " "	" " "	NW ¼ of NE ¼				40		"	"	180 / 120			180 / 120		60 / 40				40	60	
3	State of Minnesota		SW ¼ of NE ¼																			
4	Monita Improvement Co.	" " "	SE ¼ of NE ¼				40		"	"	180 / 120			180 / 120		60 / 40				40	60	
5																						
6	" " "	" " "	NE ¼ of NW ¼				40		"	"	180 / 120			180 / 120		60 / 40				40	60	
7	Frank Pomeyak State of Minn.	" " "	NW ¼ of NW ¼				40		"	"	~~180 / 120~~			~~180 / 120~~		~~60 / 40~~	Forfeited			~~40~~	~~60~~	
8	" " "	" " "	SW ¼ of NW ¼				40		"	"	~~180 / 120~~			~~180 / 120~~		~~60 / 40~~	"			~~40~~	~~60~~	
9	State of Minnesota		SE ¼ of NW ¼																			
10																						
11	Cleveland Land Co.	Frank A. Kelley	~~NE ¼ of SW ¼~~ Lot 3				36.92		"	"	165 / 111			165 / 111		55 / 37				37	55	
12	" " "	" " "	~~NW ¼ of SW ¼~~ " 1				39.90		"	"	180 / 120			180 / 120		60 / 40				40	60	
13	" " "	" " "	~~SW ¼ of SW ¼~~ " 2				41.32		"	"	183 / 123			183 / 123		61 / 41				41	61	
14			~~SE ¼ of SW ¼~~																			
15																						
16	" " "	" " "	NE ¼ of SE ¼				40		"	"	180 / 120			180 / 120		60 / 40				40	60	
17	" " "	" " "	~~NW ¼ of SE ¼~~ " 4				49.25		"	"	219 / 147			219 / 147	73	49 / 33				~~49~~ / ~~33~~	73	
18			~~SW ¼ of SE ¼~~																			
19	H. A. McDowell	Frances Hayes Kelley	~~SE ¼ of SE ¼~~ " 5				33.16		"	"	147 / 99			147 / 99		49 / 33				33	49	
20																						
							480.55				1440 / 2154			1440 / 2154		~~480~~ 160 / 718				~~480~~ 160 / 718		

	SOLD FOR TAXES	VALUATIONS BY SCHOOL DISTRICTS AS EQUALIZED BY DEPARTMENT OF TAXATION: District No. ..... Rate ..... Mills	District No. ..... Rate ..... Mills	District No. ..... Rate ..... Mills	District No. ..... Rate ..... Mills	Rate and Tax Less Homestead Exemption ..... Mills	State Tax on Non-Homestead 6.6 Mills	TOTAL GENERAL TAX	SPECIAL TAXES				TOTAL TAXES	PAID	WHEN PAID	Number of Receipt	March Settlement 1947	June Settlement 1947	Penalty	November Settlement 1947	Penalty	Collections to First Monday in January 1948	Penalty	Delinquent on First Monday in January 1948	Total Delinquent Tax and Penalty	REMARKS
		Dollars	Dollars	Dollars	Dollars	Dollars	$ cts.	$ cts.	$ cts.	$ cts.	$ cts.	$ cts.	$ cts.		Month Day Year		$ cts.	$ cts.	$ cts.	$ cts.	$ cts.	$ cts.	$ cts.	$ cts.	$ cts.	
1			60			1062	40						1102	1st Half Paid / 2nd Half Paid	JUN 27 1947 / NOV - 4 1947											
2			60			1062	40						1102	1st Half Paid / 2nd Half Paid	JUN 27 1947 / NOV - 4 1947											
3																9916 / 12283		16 53		16 53						
4			60			1062	40						1102	1st Half Paid / 2nd Half Paid	JUN 27 1947 / NOV 4 1947											
5																										
6			60			1062	40						1102	1st Half Paid / 2nd Half Paid	JUN 27 1947 / NOV 4 1947	9876		5 50		5 50					
7																										
8																										
9																										
10																										
11			55			972	36						1008	PAID IN FULL	JUN 9 1947											
12			60			1062	40						1102	PAID IN FULL	JUN 9 1947											
13			61			1078	40						1118	PAID IN FULL	JUN 9 1947			6 56								
14																										
15																										
16			60			1062	40						1102	PAID IN FULL	JUN 9 1947											
17			73			1292	48						1340	PAID IN FULL	JUN 5 1947											
18																										
19			49			866	32						898	PAID IN FULL	JUN 9 1947											
20																										
			598			10580	396						10976													

The Burrows Abstract Plat of Lot Northern Outlots Roosevelt Trails Corpus Christi

Form 4 CD

Assessment Roll and Tax List of Real Property in the Town of Crooked Lake, Cass County, Minnesota, for Taxes for the Year 1946.

	In Whose Name Assessed	To Whom Transferred	Description of Property: Subdivision	Sec. or Lot	Town or Block	Range	Number of Acres of Land (Acres / 100ths)	No. School District	Indicate Homestead Tax Paid	Indicate Homestead Tax Not Paid	True and Full Valuations: Land Exclusive of Structures and Improvements (Dollars)	Buildings and Other Structures (Dollars)	Machinery Permanently Attached to Real Estate (Dollars)	Total True and Full Value (Dollars)	Assessed Valuations: Rural: Homestead Up to $4,000 20% (Dollars)	Rural: Over $4,000 and Non-Homestead 33⅓% (Dollars)	All Other: Homestead Up to $4,000 25% (Dollars)	All Other: Over $4,000 and Non-Homestead 40% (Dollars)	All Other: Machinery Permanently Attached to Real Estate 33⅓% (Dollars)	Total Assessed Value (Dollars)	Total Assessed Value as Equalized by the Board of Review (Dollars)	Final Equalized Value (Dollars)
1	A. J. Winterowd		NE¼ of NE¼	32	134	26	40	2nd	No	Yes	180			180		60						
	" "										120			120		40					40	60
2			NW¼ of NE¼				40		"	"	180			180		60						
	" "										120			120		40					40	60
3			SW¼ of NE¼				40		"	"	210			210		70						
	" "										140			140		47					47	70
4			SE¼ of NE¼				40		"	"	210			210		70						
	" "										140			140		47					47	70
5																						
6	Moneta Improvement Co.		NE¼ of NW¼				40		"	"	180			180		60						
	~~State of Minnesota~~ Cleveland Land Co.										120			120		40					40	60
7			NW¼ of NW¼				40		"	"	180			180		60						
	Moneta Improvement Co.										120			120		40					40	60
8			SW¼ of NW¼				40		"	"	180			180		60						
	" " "										120			120		40					40	60
9			SE¼ of NW¼				40		"	"	180			180		60						
	" "										120			120		40					40	60
10																						
11	~~State of Minnesota~~ Cleveland Land Co.		NE¼ of SW¼				40		"	"	180			180		60						
	State of Minnesota										120			120		40					40	60
12			NW¼ of SW¼																			
13	~~State of Minnesota~~ Cleveland Land Co.		SW¼ of SW¼				40		"	"	210			210		70						
	~~State of Minnesota~~ " " "										140			140		47					47	70
14			SE¼ of SW¼				40		"	"	210			210		70						
											140			140		47					47	70
15																						
16	A. J. Winterowd		NE¼ of SE¼				40		"	"	270			270		90						
	" "										180			180		60					60	90
17			NW¼ of SE¼				40		"	"	270			270		90						
	" "										180			180		60					60	90
18			SW¼ of SE¼				40		"	"	270			270		90						
	" "										180			180		60					60	90
19			SE¼ of SE¼				40		"	"	270			270		90						
	" "										180			180		60					60	90
20																						
							640				2120			2120		708					708	1060
											3180			3180		1060						

Cass County, Minnesota, for Taxes for the Year 1946.

	Sold for Taxes	Valuations by School Districts as Equalized by Department of Taxation: District No. 2 Rate 68 Mills	District No. Rate ... Mills	District No. Rate ... Mills	District No. Rate ... Mills	Rate and Tax Less Homestead Exemption ... Mills	State Tax on Non-Homestead 6.6 Mills	Total General Tax	Special Taxes	Total Taxes	Paid	When Paid	Number of Receipt	March Settlement 1947	June Settlement 1947	Penalty	November Settlement 1947	Penalty	Collections to First Monday in January 1948	Penalty	Delinquent on First Monday in January 1948	Total Delinquent Tax and Penalty	Remarks
		Dollars	Dollars	Dollars	Dollars	$ cts.	$ cts.	$ cts.	$ cts.	$ cts.		Month Day Year		$ cts.	$ cts.	$ cts.	$ cts.	$ cts.	$ cts.	$ cts.	$ cts.	$ cts.	
1	SOLD FOR TAXES	60				1062	40			1102 13											1102		
2	SOLD FOR TAXES	60				1062	40			1102 13											1102		
3	SOLD FOR TAXES	70				1238	46			1284 13											1284		
4	SOLD FOR TAXES	70				1238	46			1284 13											1284		
5																							
6		60				1062	40			1102 13	1st Half Paid 2nd Half Paid	JUN 27 1947 NOV - 4 1947	4876 12323		551		551						
7	SOLD FOR TAXES	60				1062	40			1102 13	1st Half Paid	JUN 30 1947	7888		551						551	66	
8		60				1062	40			1102 13	1st Half Paid 2nd Half Paid	JUN 27 1947 NOV - 4 1947	4877 12324		1102								
9		60				1062	40			1102 13	1st Half Paid 2nd Half Paid	JUN 27 1947 NOV - 4 1947	4878 12325				1102						
10																							
11	SOLD FOR TAXES	60				1062	40			1102 13	1st Half Paid	JUN 30 1947	7888		551						551	66	
12																							
13	SOLD FOR TAXES	70				1238	46			1284 13	1st Half Paid	JUN 30 1947	7888		1284						642	76	
14	SOLD FOR TAXES	70				1238	46			1284 13	1st Half Paid	JUN 30 1947									642	76	
15																							
16	SOLD FOR TAXES	90				1592	60			1652 16											1652		
17	SOLD FOR TAXES	90				1592	60			1652 16											1652		
18	SOLD FOR TAXES	90				1592	60			1652 16											1652		
19	SOLD FOR TAXES	90				1592	60			1652 16											1652		
20																							
		1060				18754	704			19458													

Form 4 CD

Assessment Roll and Tax List of Real Property in the Town of Crooked Lake, Cass County, Minnesota, for Taxes for the Year 1946.

	In whose name assessed	To whom transferred	Description of property: Subdivision	Sec. or Lot	Town or Block	Range	Number of Acres of Land (Acres / 100ths)	No. School District	Indicate Homestead Yes or No	Indicate agricultural Yes or No	True and Full Valuations: Land Exclusive of Structures and Improvements	Buildings and Other Structures	Machinery Permanently Attached to Real Estate	Total True and Full Value	Assessed Valuations: Rural: Homestead Up to $4,000 20%	Rural: Over $4,000 and Non-Homestead 33⅓%	All Other: Homestead Up to $4,000 25%	All Other: Over $4,000 and Non-Homestead 40%	Machinery Permanently Attached to Real Estate 33⅓%	Total Assessed Value	Total Assessed Value as Equalized by the Board of Review	Final Equalized Value
							Acres				Dollars	Dollars	Dollars	Dollars	Dollars	Dollars	Dollars	Dollars	Dollars	Dollars	Dollars	
	A. J. Winterrowd		1 NE ¼ of NE ¼	33	139	26	40	Lin	No	Yes	210 / 140			210 / 140		70 / 47				47	70	
	" "		2 NW ¼ of NE ¼				40		"	"	180 / 120			180 / 120		60 / 40				40	60	
	" "		3 SW ¼ of NE ¼				40		"	"	180 / 120			180 / 120		60 / 40				40	60	
	" "		4 SE ¼ of NE ¼ less E. 235'				33		"	"	198 / 132			198 / 132		66 / 44				47	66	
	Thomas C. Fulton State of Minn.		5 E. 235' of SE ¼ of NE ¼				7		"	"	42 / 28			42 / 28		14 / 7		Forfeited		7	14	
	A. J. Winterrowd		6 NE ¼ of NW ¼				40		"	"	180 / 120			180 / 120		60 / 40				40	60	
	" "		7 NW ¼ of NW ¼				40		"	"	180 / 120			180 / 120		60 / 40				40	60	
	" "		8 SW ¼ of NW ¼				40		"	"	180 / 120			180 / 120		60 / 40				40	60	
	" "		9 SE ¼ of NW ¼				40		"	"	180 / 120			180 / 120		60 / 40				40	60	
			10																			
	" "		11 NE ¼ of SW ¼				40		"	"	180 / 120			180 / 120		60 / 40				40	60	
	" "		12 NW ¼ of SW ¼				40		"	"	180 / 120			180 / 120		60 / 40				40	60	
			13 SW ¼ of SW ¼																			
	Russell H. & Josephine C. Johnson		14 ~~SE ¼ of SW ¼~~ Lot 2				4.19		"	"	366 / 245			366 / 245		122 / 82				82	122	
	Thomas C. Fulton State of Minn.		15 E. 85' of NE ¼ of SE ¼				26		"	"	180 / 104			180 / 104		60 / 35		Forfeited		35	52	
	A. J. Winterrowd		16 ~~N ½~~ of NE ¼ of SE ¼				14		"	"	105 / 70			105 / 70		35 / 23				23	35	
	" "		17 NW ¼ of SE ¼				40		"	"	180 / 120			180 / 120		60 / 40				40	60	
	Russell H. & Josephine C. Johnson		18 {Lot 1 ~~Lots 3 & 4 less SW ¼ of SE ¼~~ 241' x 251'}				34.42		"	"	1,650 / 800	2500		4,150 / 3300		1,250 / 1100				1100	1833	
			19 SE ¼ of SE ¼																			
	A. J. Winterrowd		20 {Part of Lot 1 - 590' x 241' x 241' x 251'}				2		"	"	600 / 40	550		600 / 590	200 / 197	203 / 163				197 / 163	203	
							565.61				2639	3050		5689		~~1854~~				~~1854~~	2335	
											2908			7008		1897				1997		

Valuations by School Districts as Equalized by Department of Taxation: District No. 1 Rate 19.75 Mills; District No. ..... Rate ..... Mills; District No. ..... Rate ..... Mills; District No. ..... Rate ..... Mills

	Sold for Taxes	Valuations by School Districts (Dollars)	Rate and Tax Less Homestead Exemption (Mills)	State Tax on Non-Homestead 6.6 Mills	Total General Tax	Special Taxes	Total Taxes	Paid	When Paid (Month Day Year)	Number of Receipt	March Settlement 1947	June Settlement 1947	Penalty	November Settlement 1947	Penalty	Collections to First Monday in January 1948	Penalty	Delinquent on First Monday in January 1948	Total Delinquent Tax and Penalty	Remarks
		Dollars	$ cts.	$ cts.	$ cts.	$ cts.	$ cts.				$ cts.	$ cts.	$ cts.	$ cts.	$ cts.	$ cts.	$ cts.	$ cts.	$ cts.	
1	SOLD FOR TAXES	70	1238	46			1284											1284		
2	SOLD FOR TAXES	60	1062	40			1102											1102		
3	SOLD FOR TAXES	60	1062	40			1102											1102		
4	SOLD FOR TAXES	66	1168	44			1212											1212		
5	~~SOLD FOR TAXES~~																			
6	SOLD FOR TAXES	60	1062	40			1102											1102		
7	SOLD FOR TAXES	60	1062	40			1102											1102		
8	SOLD FOR TAXES	60	1062	40			1102											1102		
9	SOLD FOR TAXES	60	1062	40			1102											1102		
10																				
11	SOLD FOR TAXES	60	1062	40			1102											1102		
12	SOLD FOR TAXES	60	1062	40			1102											1102		
13																				
14		122 / 122	1368 / 21 58	80	Abatement #3506		1368 / 2238	PAID IN FULL	AUG 25 1947	14656			abated	1368						Rev. and 7.50 abated
15																				
16	SOLD FOR TAXES	35	618	24			642											642		
17	SOLD FOR TAXES	60	1062	40			1102											1102		
18		N.H. 2422 / 2433	4726 / 2786	1.42 / 8.14	Abatement #3506		4726 / 22620	PAID IN FULL	AUG 25 1947	14656			abated	3244						Rev. and 93.76 abated
19																				
20	SOLD FOR TAXES	203	3590	134			3724											3724		
		2269	40136	1502			41638													

Abs. Plat of Lake Boundary Outlots Boosevelt Trails Lorgan Heights

Form 4 CD

Assessment Roll and Tax List of Real Property in the Town of Crooked Lake, Cass County, Minnesota, for Taxes for the Year 1946.

	IN WHOSE NAME ASSESSED	TO WHOM TRANSFERRED	DESCRIPTION OF PROPERTY: SUBDIVISION	Sec. or Lot	Town or Block	Range	Number of Acres of Land (Acres / 100ths)	No. School District	Indicate Homestead Tax or Tax	Indicate Additional Tax or Tax	TRUE AND FULL VALUATIONS: LAND Exclusive of Structures and Improvements	BUILDINGS and Other Structures	MACHINERY Permanently Attached to Real Estate	TOTAL True and Full Value	ASSESSED VALUATIONS: RURAL: Homestead Up to $4,000 20%	RURAL: Over $4,000 and Non-Homestead 33⅓%	ALL OTHER: Homestead Up to $4,000 25%	ALL OTHER: Over $4,000 and Non-Homestead 40%	ALL OTHER: MACHINERY Permanently Attached to Real Estate 33⅓%	TOTAL ASSESSED VALUE	Total Assessed Value as Equalized by the Board of Review	FINAL EQUALIZED VALUE
											Dollars	Dollars	Dollars	Dollars	Dollars	Dollars	Dollars	Dollars	Dollars	Dollars	Dollars	Dollars
	Frances A. ~~Stauffer~~ + Jos. H. Stauff		Lot 3 lies $800'																			
1			NE¼ of NE¼	34	134	26	7.96		No	Yes	60			60	20							
			$800' of Lot 3								40			40	13					13	20	
2	Leonard + Lovely Simon		NW¼ of NE¼				40		"	"	330			330	329							
											225	650		875	292					292	329	
3			SW¼ of NE¼																			
4			SE¼ of NE¼																			
5																						
			Lot 1 lies 71.40 "The Narrows" + less platted Roosevelt Shores																			
	Lyman D. Williams + Donald L. Anderson		NE¼ of NW¼				7.80		No	"	150			150	100							
											300			300	100					100	150	
7	A. J. Winterrowd		NW¼ of NW¼ less 6.235'				33		"	"	174			174	39							
											116			116	39					39	58	
8	Lyman D. Williams + Donald L. Anderson		Lot 2 lies 7.00 + 330' ~~SW¼ of NW¼~~								516			516	172							
			6.235' of NW¼ of NW¼ ~~SE¼ of NW¼~~				52.91		"	"	344			344	115					115	172	
9	Thomas C. Fulton State of Minn.						7.		"	"	28			28	14	Forfeited				9	14	
											45			45	9							
10	James Edwin		100' x 300' of Lot 2 on Lake				4.0		"	"	30			30	10					10	15	
11			NE¼ of SW¼																			
12			~~NW¼ of SW¼~~																			
			Lot 11 Sec. 7 T 136																			
13	Axel Hugo + Emma C. Johnson		SW¼ of SW¼																			
			2 ac. of Lot 7								60			60	20							
14	Helge L. + Ellen H. Bjerg		~~SE¼ of SW¼~~				2		No	No	25	25		50	17					17	20	
											345			345	109							
15	Ole J. + Bertha Johnson		71.675' of Lot 4				19.95		yes	yes	230	200		430	86					86	109	
			Lot 4 less 20 ac. + less								90			90	30							
16	Frances A. Stauff Clarence Fisher		2 ac. + less 71.675'				9.87		No	"	60			60	20					20	30	
17			(Note: Description of this Parcel is as of Fordon Plat as it looks on Fordon plat as of Jan. 1, 1946 Tax Year. Plat is not a Registered Title Plat.)																			
											300			300	283							
18	Harrison A. Doe		~~SW¼ of SE¼~~ Lot 6 less 1.200				36.95		No	"	400	250		650	217					217	283	
											231			231	77							
19	Duncan L. Kinsted		SE¼ of SE¼ " 5				31.17		No	"	155			155	52					52	77	
											500			1000	330							
20	Helge L. + Ellen H. Bjerg		20 ac. of Lot 4				20		yes	No	100	1500		1600	320					320	330	
											2094	2625		4719	406	884				1290	1607	
											3074			5699	439	1168						
																				(1270)		

	SOLD FOR TAXES	VALUATIONS BY SCHOOL DISTRICTS AS EQUALIZED BY DEPARTMENT OF TAXATION: District No. ..... Rate ..... Mills	District No. 1 Rate 18.85 Mills	District No. 1 Rate 18.85 Mills	District No. ..... Rate ..... Mills	District No. ..... Rate ..... Mills	Rate and Tax Less Homestead Exemption ..... Mills	State Tax on Non-Homestead 6.6 Mills	TOTAL GENERAL TAX	SPECIAL TAXES	TOTAL TAXES	PAID	WHEN PAID	Number of Receipt	March Settlement 1947	June Settlement 1947	Penalty	November Settlement 1947	Penalty	Collections to First Monday in January 1948	Penalty	Delinquent as First Monday in January 1948	Total Delinquent Tax and Penalty	REMARKS
		Dollars	Dollars	Dollars	Dollars	Dollars	$ cts.	$ cts.	$ cts.	$ cts.	$ cts.		Month Day Year		$ cts.	$ cts.	$ cts.	$ cts.	$ cts.	$ cts.	$ cts.	$ cts.	$ cts.	
1		20					3.54	1.4			3.68	1	2nd Half Paid Oct 31 1947	12204		1.84		1.84						
													1st Half Paid APR 10 1947	4612										
2		329					58.18	2.18			60.36	1	2nd Half Paid Oct 24 1947	11713		30.18		30.18						
												2	1st Half Paid JUN 19 1947	8720										
3												3												
4												4												
5												5												
6		150					26.52	1.00			27.52	6	PAID IN FULL APR 26 1947	4824		27.52								
7	SOLD FOR TAXES	58					10.26	.38			10.64	7											10.64	
8		175					30.42	1.14			31.56	8	PAID IN FULL APR 26 1947	4825		31.56								
9												9												
10	SOLD FOR TAXES	15					2.66	.10			2.76	10	PAID IN FULL MAY 29 1947	7315		2.76								
11												11												
12												12												
13												13	For Included see Item 18											
14			20				3.84	1.4			3.98	14	PAID IN FULL AUG 26 1947	10678				3.98	10					
15		109					19.28				19.28	15	PAID IN FULL MAR 31 1947	3453		19.28								
16		20					5.30	2.0			5.50	16	PAID IN FULL JUN 19 1947	8717		5.50								
17												17												
18		283					50.04	1.86	Includes tax on Item 13.		51.90	18	PAID IN FULL APR 24 1947	4586		51.90								
19		77					13.62	.50			14.12	19	PAID IN FULL JUN 16 1947	8620		14.12								
20			H 330				63.32				63.32	20	Paid in Full AUG 26 1947	10679				63.32	1.58					
		H 109	330	439			31.82						Balance Paid SEP 5 1947	11028				18.98						
		1234	50	1584			67.16	7.64			294.62													
		1763	880	2023			286.98																	

Valuation Protested ~~Not Due~~ 18.98

Form 4 CD

Assessment Roll and Tax List of Real Property in the Town of Crooked Lake, Cass County, Minnesota, for Taxes for the Year 1946.

In Whose Name Assessed	To Whom Transferred	Description of Property: Subdivision	Sec. or Lot	Town or Block	Range	Number of Acres of Land: Acres	100ths	No. School District	Indicate Homestead by Yes	Indicate Agricultural Land by Yes	True and Full Valuations: Land Exclusive of Structures and Improvements	Buildings and Other Structures	Machinery Permanently Attached to Real Estate	Total True and Full Value	Assessed Valuations: Rural: Homestead Up to $4,000 20%	Rural: Over $4,000 and Non-Homestead 33⅓%	All Other: Homestead Up to $4,000 25%	All Other: Over $4,000 and Non-Homestead 40%	All Other: Machinery Permanently Attached to Real Estate 33⅓%	Total Assessed Value	Total Assessed Value as Equalized by the Board of Review	Final Equalized Value
						Acres	100ths				Dollars	Dollars	Dollars	Dollars	Dollars	Dollars	Dollars	Dollars	Dollars	Dollars	Dollars	Dollars
		1 NE ¼ of NE ¼	35	139	26				Yes													
		2 NW ¼ of NE ¼																				
State of Minnesota	Harry J. + Mayfelle Wells	3 ~~SW ¼ of NE ¼~~ Lot 5																				
Clover Land Co.	Wm. D. Stelle, Mgr.	4 SE ¼ of NE ¼				40			Yes		180 / 180			180 / 120		60 / 40				40	60	
		5																				
		6 NE ¼ of NW ¼																				
Geo. H. Stauff		7 ~~NW ¼ of NW ¼~~ " 1				26.32			"	"	270 / 180			270 / 180		90 / 60				60	90	
"		8 ~~SW ¼ of NW ¼~~ " 2				39.31			"	"	210 / 140			210 / 140		70 / 47				47	70	
Wm. D. + Pearl L. Sailer		9 ~~SE ¼ of NW ¼~~ " 4				33.49			"	"	330 / 221			330 / 221		110 / 74				74	110	
		10																				
		11 NE ¼ of SW ¼																				
Thomas J. + Ethel Mathison	Clarence Lohse	Beg. at SW Cor. of Lot 3 thence West 1 rod, thence North 1 rod, thence East 1 rod, thence South 1 rod to beg.				1500			"	"	111 / 75			111 / 75		37 / 25				25	37	
		13 SW ¼ of SW ¼																				
State of Minnesota		14 ~~SE ¼ of SW ¼~~ " 9																				
Norman L. + Loretta C. Miles	Clarence Lohse	15 E 161' of Lot 3				3			"	"	21 / 15			21 / 15		7 / 5				5	7	
State of Minnesota		16 NE ¼ of SE ¼																				
~~State of Minnesota~~	Harry J. + Mayfelle Wells	17 ~~NW ¼ of SE ¼~~ Lot 7																				
~~State of Minnesota~~		18 ~~SW ¼ of SE ¼~~ " 8																				
		19 SE ¼ of SE ¼																				
Leonard E. + Clara E. Nixon		Beg. 1½ Cor. of Lot 3 thence West 161.16', South 1.83.5', East 161.16', to a point 20 rods West of the East line of said Lot 3 thence along said line to the Cor. thence along East line to beg.; and the East 161'				8.00			"	"	149 / 100	175		324 / 275		106 / 94				92	108	
						165.11					851 / 1271	175		1026 / 1446		343 / 482				343	482	

Cass County, Minnesota, for Taxes for the Year 1946.

	Sold for Taxes	Valuations by School Districts as Equalized by Department of Taxation: District No. ..... Rate ..... Mills	District No. ..... Rate ..... Mills	District No. ..... Rate ..... Mills	District No. ..... Rate ..... Mills	Rate and Tax Less Homestead Exemption ..... Mills	State Tax on Non-Homestead 6.6 Mills	Total General Tax	Special Taxes	Total Taxes	Paid	When Paid: Month Day Year	Number of Receipt	March Settlement 1947	June Settlement 1947	Penalty	November Settlement 1947	Penalty	Collections to First Monday in January 1948	Penalty	Delinquent on First Monday in January 1948	Total Delinquent Tax and Penalty	Remarks
		Dollars	Dollars	Dollars	Dollars	$ cts.	$ cts.	$ cts.	$ cts.	$ cts.				$ cts.	$ cts.	$ cts.	$ cts.	$ cts.	$ cts.	$ cts.	$ cts.	$ cts.	
1																							
2																							
3																							
4	SOLD FOR TAXES	60				10.62	40			1102	4	PAID IN FULL MAY 21 1947	7777		1102								
5																							
6																							
7		90				15.92	60			1652	7	2nd Half Paid OCT 31 1947 / 1st Half Paid NOV 10 1947	17204 / 17412		1465		1465					
8		70				12.38	46			1284	8	2nd Half Paid OCT 31 1947 / 1st Half Paid NOV 10 1947	17204 / 17412									
9		110				19.46	72			2018	9										2018		
10																							
11																							
12		37				6.54	24			678	12										678	746	
13																							
14																							
15		7				1.24	04			128	15	PAID IN FULL FEB 8 1947	1946	128									
16																							
17																							
18																							
19																							
20		108				19.10	72			1982	20	PAID IN FULL JUN 10 1947	8778		1982								
		482				85.26	318			8844													

Assessment Roll and Tax List of Real Property in the Town of Crooked Lake, Cass County, Minnesota, for Taxes for the Year 1946.

Form 4 CD

In Whose Name Assessed	To Whom Transferred		Description of Property: Subdivision	Sec. or Lot	Town or Block	Range	Number of Acres of Land: Acres	100ths	No. School District	Indicate Homestead Tax or No	Indicate Agricultural Tax or No	True and Full Valuations: Land Exclusive of Structures and Improvements (Dollars)	Buildings and Other Structures (Dollars)	Machinery Permanently Attached to Real Estate (Dollars)	Total True and Full Value (Dollars)	Assessed Valuations: Rural: Homestead Up to $4,000 20% (Dollars)	Rural: Over $4,000 and Non-Homestead 33⅓% (Dollars)	All Other: Homestead Up to $4,000 25% (Dollars)	All Other: Over $4,000 and Non-Homestead 40% (Dollars)	Machinery Permanently Attached to Real Estate 33⅓% (Dollars)	Total Assessed Value (Dollars)	Total Assessed Value as Equalized by the Board of Review (Dollars)	Final Equalized Value (Dollars)	
		1	NE ¼ of NE ¼	36	134	46			Twp															
		2	NW ¼ of NE ¼																					
State of Minnesota		3	SW ¼ of NE ¼																					
State of Minnesota		4	SE ¼ of NE ¼																					
		5																						
		6	NE ¼ of NW ¼																					
		7	NW ¼ of NW ¼																					
		8	SW ¼ of NW ¼																					
		9	SE ¼ of NW ¼																					
		10																						
		11	NE ¼ of SW ¼																					
		12	NW ¼ of SW ¼																					
		13	SW ¼ of SW ¼																					
		14	SE ¼ of SW ¼																					
		15																						
State of Minnesota		16	NE ¼ of SE ¼																					
State of Minnesota		17	NW ¼ of SE ¼																					
State of Minnesota		18	SW ¼ of SE ¼																					
State of Minnesota		19	SE ¼ of SE ¼																					
		20																						
			Assessed Value				90 993																	

Sold for Taxes	Valuations by School Districts as Equalized by Department of Taxation: District No. ..... Rate ..... Mills (Dollars)	District No. ..... Rate ..... Mills (Dollars)	District No. ..... Rate ..... Mills (Dollars)	District No. ..... Rate ..... Mills (Dollars)	District No. ..... Rate ..... Mills (Dollars)	Rate and Tax Less Homestead Exemption ..... Mills ($ cts.)	State Tax on Non-Homestead 6.6 Mills ($ cts.)	Total General Tax ($ cts.)	Special Taxes ($ cts.)	Special Taxes ($ cts.)	Total Taxes ($ cts.)		Paid	When Paid: Month Day Year	Number of Receipt	March Settlement 1947 ($ cts.)	June Settlement 1947 ($ cts.)	Penalty ($ cts.)	November Settlement 1947 ($ cts.)	Penalty ($ cts.)	Collections to First Monday in January 1948 ($ cts.)	Penalty ($ cts.)	Delinquent on First Monday in January 1948 ($ cts.)	Total Delinquent Tax and Penalty ($ cts.)	Remarks
												1														
												2														
												3														
												4														
												5														
												6														
												7														
												8														
												9														
												10														
												11														
												12														
												13														
												14														
												15														
												16														
												17														
												18														
												19														
												20														

Real Page of Cass County Auditors Roosevelt Trail Walker Minn.

Form 4 C

Assessment Roll and Tax List of Real Property in the Town of Crooked Lake, Cass County, Minnesota, for Taxes for the Year 1946.

The Narrows

	In whose name assessed	To whom transferred	Description of property: Subdivision	Sec. or Lot	Town or Block	Range	Number of Acres of Land: Acres	100ths	No. School District	Indicate Homestead Yes or No	Indicate Agricultural Yes or No	True and Full Valuations: Land Exclusive of Structures and Improvements	Buildings and Other Structures	Machinery Permanently Attached to Real Estate	Total True and Full Value	Assessed Valuations: Rural: Homestead Up to $4,000 20%	Rural: Over $4,000 and Non-Homestead 33⅓%	All Other: Homestead Up to $4,000 25%	All Other: Over $4,000 and Non-Homestead 40%	Machinery Permanently Attached to Real Estate 33⅓%	Total Assessed Value	Total Assessed Value as Equalized by the Board of Review	Final Equalized Value
												Dollars	Dollars	Dollars	Dollars	Dollars	Dollars	Dollars	Dollars	Dollars	Dollars	Dollars	Dollars
	Rinnie Shultz		"The Narrows"	1	1				Un	No	No	75	50		125		42				42		
	M. H. Pirsig			2						yes	"	75			75	15					15		
State	" "			3						yes	"	75	325		400	80	80				80		
State	" "			4						"	"	70			70	14					14		
	State Bank of Anoka	Gaylord ~~Dunn~~ & Edith Howe		5						No	"	75	75		150		50				50		
	" "			6						"	"	75			75		25				25		
	Harry Beck			7						"	"	75	200		275		92				92		
	Edgar Rudolph			8						yes	"	75	150		225	45					45		
	" "			9						"	"	75	280		355	71					71		
	~~Irene B. Ward~~	Lewis Dorothy & Phillip Wright		10						No	"	100	380		480		160				160		
	Frank & Emma Belgen		N½ of Lot 2 & all of Lot 1	2						No	"	45	40		85		28				28		
	Emma L. Beaver		S½ of 2							"	"	25			25		8				8		
	" "			3						"	"	45			45		15				15		
	Charles E. & Eleanor Fairbanks			4						yes	"	35	75		110	22					22		
	" "			5						"	"	35			35	7					7		
State	Alex T. Andrews			6						No	"	50			50		17				17		
State	" "			7						No	"	50	80		130		43				43		
State	~~John William Brunsvold~~	Hugo & Janet Hagler		8						yes	"	40	125		165	33					33		
	~~William Brunsvold~~	" " " "		19						"	"	60	300		360	72					72		
	Jennie A. Bechtel		N½ of	20						No	"	25	80		105		35				35		
												1180	2160		3340	354	515				869		
																354					874		

Valuations by School Districts as Equalized by Department of Taxation: District No. ..... Rate ..... Mills; District No. 1 Rate 45 Mills; District No. ..... Rate ..... Mills; District No. ..... Rate ..... Mills

	Sold for Taxes	Valuations by School Districts: District No. ..... Rate ..... Mills	District No. ..... Rate ..... Mills	District No. 1 Rate 45 Mills	District No. ..... Rate ..... Mills	District No. ..... Rate ..... Mills	Rate and Tax Less Homestead Exemption ..... Mills	State Tax on Non-Homestead 6.6 Mills	Total General Tax	Special Taxes		Total Taxes	Paid	When Paid: Month Day Year	Number of Receipt	March Settlement 1947	June Settlement 1947	Penalty	November Settlement 1947	Penalty	Collections to First Monday in January 1948	Penalty	Delinquent on First Monday in January 1948	Penalty	Total Delinquent Tax and Penalty	Remarks
		Dollars	Dollars	Dollars	Dollars	Dollars	$ cts.	$ cts.	$ cts.	$ cts.	$ cts.	$ cts.				$ cts.	$ cts.	$ cts.	$ cts.	$ cts.	$ cts.	$ cts.	$ cts.	$ cts.	$ cts.	
1			42				806	28				834 15	PAID IN FULL	JUN 1 1947	2773		834									
2			H 15				288					288 12	PAID IN FULL	APR 7 1947												
3			H 80				1534					1534 13	PAID IN FULL	APR 7 1947			2090									
4			H 14				268					268 13	PAID IN FULL	APR 7 1947	2567											
5			50				960	34				994 5	PAID IN FULL	MAY 23 1947	4586		1490									
6			25				480	16				496 6	PAID IN FULL	MAY 23 1947												
7			92				1766	60				1826 7	PAID IN FULL	MAY 27 1947	6495		1826									
8			H 45				864					864 8	PAID IN FULL	JUN 6 1947	7930		2226									
9			H 71				1362					1362 8	PAID IN FULL	JUN 6 1947												
10			160				3070	106				3176 10	PAID IN FULL	MAR 1 1947	2875	3176										
11			28				538	18				556 11	PAID IN FULL	FEB 20 1947	2564	556										
12	SOLD FOR TAXES		8				154	06				160 12											160			
13			15				288	10				298 13	PAID IN FULL	FEB 20 1947	2564	298										
14			H 22				422					422 14	PAID IN FULL	AUG 11 1947					556							Pendue
15			H 7				134					134 15	PAID IN FULL	AUG 11 1947	5686											71-144 & R 20 & 30
16			17				326	12				338 16	PAID IN FULL	JUN 10 1947	8781		1190									
17			43				824	28				852 17	PAID IN FULL	JUN 10 1947												
18			H 33				624					634 18	2nd Half Paid 1st Half Paid	OCT 30 1947 JUN 6 1947	7931		1008									
19			H 72				1382					1382 19	2nd Half Paid 1st Half Paid	OCT 30 1947 JUN 6 1947					1008							
20			H 34 H 3 H 37				672	24	Abatement # 32058			696 20	PAID IN FULL	May 27 1947	6897		402									294 abated
			874				16772	342				17114														

Form 4 C ALLEN-DAVIS COMPANY, MINNEAPOLIS

Assessment Roll and Tax List of Real Property in the Town of Crooked Lake, Cass County, Minnesota, for Taxes for the Year 1946.

The Narrows

	IN WHOSE NAME ASSESSED	TO WHOM TRANSFERRED	DESCRIPTION OF PROPERTY: SUBDIVISION	Sec. or Lot	Town or Block	Range	Number of Acres of Land: Acres	100ths	No. School District	Indicate Homestead Yes or No	Indicate Apportioned Yes or No	TRUE AND FULL VALUATIONS: LAND Exclusive of Structures and Improvements	BUILDINGS and Other Structures	MACHINERY Permanently Attached to Real Estate	TOTAL True and Full Value	ASSESSED VALUATIONS: RURAL: Homestead Up to $4,000 20%	Over $4,000 and Non-Homestead 33⅓%	ALL OTHER: Homestead Up to $4,000 25%	Over $4,000 Non-Homestead 40%	MACHINERY Permanently Attached to Real Estate 33⅓%	TOTAL ASSESSED VALUE	Total Assessed Value as Equalized by the Board of Review	FINAL EQUALIZED VALUE
			"The Narrows"									Dollars	Dollars	Dollars	Dollars	Dollars	Dollars	Dollars	Dollars	Dollars	Dollars	Dollars	Dollars
1	Martin + Martha Manning			1	3					Unlike	No	100	495		595		198				198		
2	Vocelia + Julia K. Funari			2						yes	"	150	300		450	90					90		
3	State " "		24½ of	3						"	"	75			75	15					15		
4	State Arthur C. Johnson		6½ of	3						Yes	"	75			75	15					15		
5																							
6																							
7																							
8																							
9																							
10																							
11																							
12																							
13																							
14																							
15																							
16																							
17																							
18																							
19																							
20																							
												400	795		1195	120	198				318		

	SOLD FOR TAXES	VALUATIONS BY SCHOOL DISTRICTS AS EQUALIZED BY DEPARTMENT OF TAXATION: District No. ..... Rate ..... Mills	District No. ..... Rate ..... Mills	District No. ..... Rate ..... Mills	District No. ..... Rate ..... Mills	District No. ..... Rate ..... Mills	Rate and Tax Less Homestead Exemption ..... Mills	State Tax on Non-Homestead 6.6 Mills	TOTAL GENERAL TAX	SPECIAL TAXES		TOTAL TAXES	PAID	WHEN PAID: Month Day Year	Number of Receipt	March Settlement 1947	June Settlement 1947	Penalty	November Settlement 1947	Penalty	Collections to First Monday in January 1948	Penalty	Delinquent on First Monday in January 1948	Penalty	Total Delinquent Tax and Penalty	REMARKS
		Dollars	Dollars	Dollars	Dollars	Dollars	$ cts.	$ cts.	$ cts.	$ cts.	$ cts.	$ cts.				$ cts.	$ cts.	$ cts.	$ cts.	$ cts.	$ cts.	$ cts.	$ cts.	$ cts.	$ cts.	
1			198				37.98	1.30				39.28	PAID IN FULL	MAY 27 1947	6484		39.28									
2			90				17.26					17.26	PAID IN FULL	MAY 23 1947	6587		20.14									
3			15				2.88					2.88	PAID IN FULL	MAY 23 1947												
4			15				2.88					2.88	PAID IN FULL	MAY 15 1947	5618		2.88									
5																										
6																										
7																										
8																										
9																										
10																										
11																										
12																										
13																										
14																										
15																										
16																										
17																										
18																										
19																										
20																										
		#130																								
		198																								
		318																								
				na	61.00	1.30						62.30														

Land Plat of Lake Woodsmere Oct. 1918 Roosevelt Trails Cass Minn. Recorded

Forms 4 C · Allen-Bates Company, Minneapolis

Assessment Roll and Tax List of Real Property in the Town of Crooked Lake, Cass County, Minnesota, for Taxes for the Year 1946.

	Description of Property: Subdivision	Sec. or Lot	Town or Block	Range	Number of Acres of Land: Acres	100ths	No. School District	Indicate Homestead Tax or No	Indicate Agricultural Tax or No	True and Full Valuations: Land Exclusive of Structures and Improvements	Buildings and Other Structures	Machinery Permanently Attached to Real Estate	Total True and Full Value	Assessed Valuations: Rural: Homestead Up to $4,000 20%	Rural: Over $4,000 and Non-Homestead 33⅓%	All Other: Homestead Up to $4,000 25%	All Other: Over $4,000 and Non-Homestead 40%	Machinery Permanently Attached to Real Estate 33⅓%	Total Assessed Value	Total Assessed Value as Equalized by the Board of Review	Final Equalized Value
										Dollars	Dollars	Dollars	Dollars	Dollars	Dollars	Dollars	Dollars	Dollars	Dollars	Dollars	Dollars
1	Auditor's Plat of Lake Haddon Outlots — Outlot B.				1		uncl	No	No	100	250		350		117				117		
2	" C.							No	No	50	150		200		67				67		
3	25' Lot in Blk one. " C.							No	"	30	140		170		57				57		
4	25' " " Blk " " C.							No	"	30	80		110		37				37		
5	Outlot D.				9.30			yes	"	200	900		1100	220					220		
6	" E.				1.60			No	"	200	825		1025		342 ~~335~~				342 ~~335~~		
7	" I				9.80			yes	"	75			75	15	25				15		
8	" J.				9.90			yes	"	75			75	15	25				15		
9	" L.				9.30			yes	"	75			75	15	25				15		
10																					
11																					
12																					
13																					
14																					
15																					
16																					
17																					
18																					
19																					
20																					
										835	2345		3180	265	653 620				918 885		

	In Whose Name Assessed	To Whom Transferred	Sold for Taxes	Validations by School Districts as Equalized by Department of Taxation: District No. / Rate / Mills	District No. / Rate / Mills	District No. / Rate / Mills	District No. / Rate / Mills	Rate and Tax Less Homestead Exemption	State Tax on Non-Homestead	Total General Tax	Special Taxes	Total Taxes	Paid	When Paid: Month Day Year	Number of Receipt	March Settlement 1947	June Settlement 1947	Penalty	November Settlement 1947	Penalty	Collections to First Monday in January 1948	Penalty	Delinquent on First Monday in January 1948	Total Delinquent Tax and Penalty	Remarks
				Dollars	Dollars	Dollars	Dollars	$ cts.	$ cts.	$ cts.	$ cts.	$ cts.				$ cts.	$ cts.	$ cts.	$ cts.	$ cts.	$ cts.	$ cts.	$ cts.	$ cts.	
1	Clara Weidman Bachman				117			22.44	78			23.22	PAID IN FULL	FEB 7 1947	1616	23.22									
2	Alfred H. Barker				67			12.86	44			13.30	PAID IN FULL	JAN 20 1947	307	13.30									
3	Jacob Ahrdt				57			10.94	38			11.32	PAID IN FULL	JAN 20 1947	325	11.32									
4	O. J. du Bois				37			7.10	24			7.34	PAID IN FULL	FEB 24 1947	2635	7.34									
5	Charles & Freda Wagner				H 220			4.20				4.20	1st Half Paid / 2nd Half Paid	JUN 12 1947 / AUG 29 1947											
6					342			6.56	226			67.88	1st Half Paid / 2nd Half Paid	JUN 12 1947 / AUG 29 1947	$251		59.36								
7					H 15			2.88				2.88	1st Half Paid / 2nd Half Paid	JUN 12 1947 / AUG 29 1947	10644				59.36						
8					H 15			2.88				2.88	1st Half Paid / 2nd Half Paid	JUN 12 1947 / AUG 29 1947											
9					H 15			2.88				2.88	1st Half Paid / 2nd Half Paid	JUN 12 1947 / AUG 29 1947											
10																									
11																									
12																									
13																									
14																									
15																									
16																									
17																									
18																									
19																									
20																									
					H 365 ~~335~~		72	169.80	410			173.90													

Form 4 C — Miller-Davis Company, Minneapolis

Assessment Roll and Tax List of Real Property in the Town of Crooked Lake, Cass County, Minnesota, for Taxes for the Year 1946.

Tingdale Bros. Roosevelt Trailer Block 1, Lots 1-38 Inc., Blk. 2 & 3 in Beulah Twp. Cass

	In Whose Name Assessed	To Whom Transferred	Subdivision	Sec. or Lot	Town or Block	Range	Number of Acres of Land (Acres / 100ths)	No. School District	Indicate Homestead Yes or No	Indicate Agricultural Yes or No	Land (Exclusive of Structures and Improvements)	Buildings (and Other Structures)	Machinery (Permanently Attached to Real Estate)	Total True and Full Value	Rural: Homestead Up to $4,000 20%	Rural: Over $4,000 and Non-Homestead 33⅓%	All Other: Homestead Up to $4,000 25%	All Other: Over $4,000 and Non-Homestead 40%	Machinery Permanently Attached to Real Estate 33⅓%	Total Assessed Value	Total Assessed Value as Equalized by the Board of Review	Final Equalized Value	Sold for Taxes	Valuations by School Districts as Equalized by Department of Taxation (Year 1946)	Rate and Tax Less Homestead Exemption	State Tax on Non-Homestead 6.6 Mills	Total General Tax	Special Taxes	Total Taxes	Paid	When Paid	Number of Receipt	March Settlement 1947	June Settlement 1947	Penalty	November Settlement 1947	Penalty	Collections to First Monday in January 1948	Penalty	Delinquent on First Monday in January 1948	Total Delinquent Tax and Penalty	Remarks
											Dollars	Dollars	Dollars	Dollars	Dollars	Dollars	Dollars	Dollars	Dollars	Dollars	Dollars	Dollars		Dollars	$ cts.	$ cts.	$ cts.	$ cts.		Month Day Year		$ cts.	$ cts.	$ cts.	$ cts.	$ cts.	$ cts.	$ cts.	$ cts.	$ cts.	
1																													1												
2	Lloyd Patrick			39	2				No	Yes	40			40	13	11				13	11			11	194	08			202	PAID IN FULL	JAN 31 1947	1550	202								
3	Lake Shore Impr. Co.			40					"	"	40			40	13	11				13	11			11	194	08	Abatement	# 3387	202	PAID IN FULL	OCT 31 1947	11914				292					.56 Abated
4	" " " "			41					"	"	40			40	13	11				13	11			11	194	08	"	# 3387	202	PAID IN FULL	OCT 31 1947											.56 Abated
5	Jerome M. & Pearl S. Ives			42					"	"	40			40	13	11				13	11			11	194	08			202	PAID IN FULL	APR 19 1947											
6	Jerome Ives			43					No	"	45	450		495	165	162				165	162			162	2864	106			2970	PAID IN FULL	APR 19 1947	4442		3344								
7	Jerome M. & Pearl S. Ives			44					"	"	40			40	13	11				13	11			11	194	08			202	PAID IN FULL	APR 19 1947											
8	Florence Cunningham & Thurmin Nelson			45					No	"	40	100		140	47	44				47	44			44	778	30			808	PAID IN FULL	MAY 7 1947	5107		804								
9	Lake Shore Impr. Co.			1	4				"	"	35			35	9	9				12	9			9	160	06	Abatement	# 3387	166	1st Half Paid	JUN 12 1947											
10	" " " "			2					"	"	35			35	12	9				12	9			9	160	06	"	# 3387	166	1st Half Paid	JUN 12 1947	8248		498							.56 Abated
11	" " " "			3					"	"	35			35	12	9				12	9			9	160	06	"	# 3387	166	1st Half Paid	JUN 12 1947	11727				276					.56 "
12	" " " "			4					"	"	35			35	12	9				12	9			9	160	06	"	# 3387	166	1st Half Paid	JUN 12 1947											.56 "
13	" " " "			5					"	"	35			35	12	9				12	9			9	160	06	"	# 3387	166	1st Half Paid	JUN 12 1947											.38 "
14	" " " "			6					"	"	35			35	12	9				12	9			9	160	06	"	# 3387	166	1st Half Paid	JUN 12 1947											.38 "
15	Anna A. Pederson			7					No	"	40	150		190	63	61				63	61			61	1078	40			1118	1st Half Paid / 2nd Half Paid	JUN 11 1947 / NOV 6 1947	8245 / 12976		645			642					.38 "
16	" " " "			8					"	"	35			35	12	9				12	9			9	160	06			166	1st Half Paid / 2nd Half Paid	JUN 11 1947 / NOV 6 1947											
17	Stephen J. & Mabel L. LaBrange			9					"	"	35			35	12	9				12	9			9	160	06			166	PAID IN FULL	JUN 30 1947	9715		166								
18	" " " "			10					"	"	35			35	12	9				12	9		SOLD FOR TAXES	9	160	06			166											166		
19	" " " "			11					"	"	36			35	12	9				12	9		SOLD FOR TAXES	9	160	06			166											166		
20	Lena Duff			12					"	"	35			35	12	9				12	9			9	160	06			166	PAID IN FULL	FEB 14 1947	1131	166									
											710	700		1410	421					421				421	7450	282			7732												
											563			563	469					469																						

Form 4 C—Price-Date Printing, Minneapolis

Assessment Roll and Tax List of Real Property in the Town of Crooked Lake, Cass County, Minnesota, for Taxes for the Year 1946.

	In Whose Name Assessed	To Whom Transferred	Description of Property: Subdivision	Sec. or Lot	Town or Block	Range	Number of Acres of Land: Acres	100ths	No. School District	Indicate Homestead Yes or No	Indicate Agricultural Yes or No	True and Full Valuations: Land Exclusive of Structures and Improvements	Buildings and Other Structures	Machinery Permanently Attached to Real Estate	Total True and Full Value	Assessed Valuations: Rural: Homestead Up to $4,000 20%	Rural: Over $4,000 and Non-Homestead 33⅓%	All Other: Homestead Up to $4,000 25%	All Other: Over $4,000 and Non-Homestead 40%	Machinery Permanently Attached to Real Estate 33⅓%	Total Assessed Value	Total Assessed Value as Equalized by the Board of Review	Final Equalized Value
												Dollars	Dollars	Dollars	Dollars	Dollars	Dollars	Dollars	Dollars	Dollars	Dollars	Dollars	Dollars
		Dingdale Bros.	Roosevelt Trails																				
	State of Minnesota			1	13	4			Un	Ho		35			35		12				12		
	Oswald Sanden			2	14					No	Yes	35			35		12			12		9	
	Arthur L. Moore			3	15					No	"	35	15		50		15			15		15	
	Clarence B. & Cecilia E. Johnson			4	16					Yes	"	35	500		535	106				107		106	
	" " "			5	17					"	"	40	375		415	83				83		81	
	" " "			6	18					"	"	35	225		260	52				52		51	
	Esther A. McDelle			7	19					No	"	35			35		12			12		9	
	Lake Shore Lodge Co. Clarence B. & Cecilia E. Johnson			8	20					"	"	35			35		12			12		9	
	" " "			9	21					"	"	35			35		12			12		9	
	Hilda Dallas			10	22					No	"	35	125		160		53			53		51	
	Joseph & Violet Malek			11	23					"	"	35			35		12			12		9	
	" " "			12	24					"	"	35			35		12			12		9	
	Joseph & Yvonne M. Hammang			13	25					"	"	35			35		12			12		9	
	" " "			14	26					No	"	40	80		120		40			40		37	
	" " "			15	27					"	"	35			35		12			12		9	
	Geo. Vincent Hoover			16	28					"	"	35			35		12			12		9	
	John J. & Margaret L. Carnody			17	29					"	"	35			35		12			12		9	
	" " "			18	30					"	"	35			35		12			12		9	
				19																			
				20																			
												695	1320		1925	242	240			482		440	
												476			476 (1925)	238	202						

	Sold for Taxes	Variations by School Districts as Equalized by Department of Taxation: District No. 1 Rate 176.85 Mills	District No. ..... Rate ..... Mills	District No. ..... Rate ..... Mills	District No. ..... Rate ..... Mills	Rate and Tax Less Homestead Exemption ..... Mills	State Tax on Non-Homestead 6.6 Mills	Total General Tax	Special Taxes	Total Taxes	Paid	When Paid	Number of Receipt	March Settlement 1947	June Settlement 1947	Penalty	November Settlement 1947	Penalty	Collections to First Monday in January 1948	Penalty	Delinquent on First Monday in January 1948	Total Delinquent Tax and Penalty	Remarks
		Dollars	Dollars	Dollars	Dollars	$ cts.	$ cts.	$ cts.	$ cts.	$ cts.		Month Day Year		$ cts.	$ cts.	$ cts.	$ cts.	$ cts.	$ cts.	$ cts.	$ cts.	$ cts.	
1											1												
2		9				160	06			166 15	PAID IN FULL	JAN 20 1947	303	166									
3		15				266	10			276 15	PAID IN FULL	JAN 20 1947	307	276									
4		H 106				18 74				18 74	PAID IN FULL	MAR 20 1947											
5		H 81				143 2				143 2 15	PAID IN FULL	MAR 20 1947	3045		143 15								
6		H 51				90 2				90 2 15	PAID IN FULL	MAR 20 1947											
7		9				160	06			166 1	PAID IN FULL	MAR 21 1947	3818		166								
8		9				160	06			166 15	PAID IN FULL	MAR 20 1947			332								
9		9				160	06			166 15	PAID IN FULL	MAR 20 1947	3065										
10		51				902	34			936 15	PAID IN FULL	JUN 10 1947	8780		93 15								
11		9				160	06			166 15	PAID IN FULL	JUN 10 1947	8779		332								
12		9				160	06			166 15	PAID IN FULL	JUN 10 1947											
13		9				160	06			166 15	PAID IN FULL	JAN 27 1947											
14		37				654	24			678 14	PAID IN FULL	JAN 27 1947	9332	1010									
15		9				160	06			166 15	PAID IN FULL	JAN 27 1947											
16		9				160	06			166 15	PAID IN FULL	APR 18 1947	4774										
17		9				160	06	Abatement #3382		166 15	1st Half Paid	JUN 10 1947	8303		166 15		45						
											2nd Half Paid	NOV 3 1947	1737										
18		9				160	06	"	#3382	166 15	1st Half Paid	JUN 13 1947	8363		83		45						38 9 Abated
											2nd Half Paid	NOV 3 1947	1739										38 9 "
19											19												
20											20												
		H 38																					
		302				7790	134			7924													
		440																					

Form 4 C—MILLS-BATES COMPANY, MINNEAPOLIS

Assessment Roll and Tax List of Real Property in the Town of Crooked Lake, Cass County, Minnesota, for Taxes for the Year 1946.

In whose name assessed	To whom transferred	Description of property: Subdivision	Sec. or Lot	Town or Block	Range	Number of Acres of Land (Acres / 100ths)	No. School District	Indicate Homestead Yes or No	Indicate Agricultural Yes or No	True and Full Valuations: Land Exclusive of Buildings and Improvements	Buildings and Other Structures	Machinery Permanently Attached to Real Estate	Total True and Full Value	Assessed Valuations: Rural: Homestead Up to $4,000 20%	Rural: Over $4,000 and Non-Homestead 33⅓%	All Other: Homestead Up to $4,000 25%	All Other: Over $4,000 and Non-Homestead 40%	Machinery Permanently Attached to Real Estate 33⅓%	Total Assessed Value	Total Assessed Value as Equalized by the Board of Review	Final Equalized Value
		Tingdale Bros. Roosevelt Trails								Dollars	Dollars	Dollars	Dollars	Dollars	Dollars	Dollars	Dollars	Dollars	Dollars	Dollars	Dollars
Lake Shore Impr. Co.		1	31	4			Wes	No	yes	35			35		12				12	9	
" " "		2	32			"	"			35			35		12				12	9	
Bernard C. Johnson	Frederick J. Mitchell	3	33			"	"			35			35		12				12	9	
Lake Shore Impr. Co.		4	34			"	"			35			35		12				12	9	
" " "		5	35				"			35			35		12				12	9	
C. A. Kruger		6	36			No	"			40	120		160		53				53	51	
Lake Shore Impr. Co.		7	37			"	"			35			35		12				12	9	
" " "		8	38			"	"			35			35		12				12	9	
" " "		9		1	5	"	"			80			80		27				27	21	
" " "		10		2		"	"			95			95		32				32	25	
State of Minnesota	Clarence Rist (Cecilia) Johnson	11		3		"	"			90			90		30				30	24	
Joseph C. + Violet E. Malek		12		4		"	"			75			75		25				25	20	
Carl Adolph Kruger		13		5		"	"			45			45		15				15	12	
John Swing		14		16		"	"			25			25		8				8	7	
" "		15				"	"			50			50		17				17	12	
Harold + Iva Nordquist		16		3		"	"			30			30		10				10	8	
George + Manda Sandstrom		17		4		"	"			25			25		8				8	7	
Rosalie B. Aubin	Carlton Talbert & Edith Anderson	18		5		"	"			20			20		7				7	5	
		19																			
		20																			
										820 / 648	120		940 / 768		316 / 256				316	256	

Roosevelt Trails: Lake Shore Impr. Co.; Bernard C. Johnson; Lake Shore Impr. Co.; C. A. Kruger; Lake Shore Impr. Co.; State of Minnesota; Joseph C. + Violet E. Malek; Carl Adolph Kruger; John Swing; Harold + Iva Nordquist; George + Manda Sandstrom; Rosalie B. Aubin

Land Plat of Lake Washburn Outlot

Tho

Valuations by School Districts as Equalized by Department of Taxation: District No. ..... Rate ..... Mills; District No. ..... Rate ..... Mills; District No. ..... Rate ..... Mills; District No. ..... Rate ..... Mills

	Sold for Taxes	Dollars	Rate and Tax Less Homestead Exemption ..... Mills $ cts.	State Tax on Non-Homestead 6.6 Mills $ cts.	Total General Tax $ cts.	Special Taxes $ cts.	Total Taxes $ cts.	Paid	When Paid (Month Day Year)	Number of Receipt	March Settlement 1947	June Settlement 1947	Penalty	November Settlement 1947	Penalty	Collections to First Monday in January 1948	Penalty	Delinquent on First Monday in January 1948	Total Delinquent Tax and Penalty	Remarks
1		7	160	06	Abatement # 3382		166	1st Half Paid / Balance Paid	JUN 13 1947 / NOV 3 1947	11737		83		45						38 ¢ Abated
2 PAID FOR TAXES		4	160	06	" "		166	1st Half Paid / Balance Paid	JUN 10 1947 / NOV 3 1947	11737		83		45						38 ¢ "
3 SOLD FOR TAXES		4	160	06			166	1st Half Paid / 2nd Half Paid	JUN 10 1947 / JUN 10 1947	8202 / 8044		83								
4		4	160	06	Abatement # 3382		166	1st Half Paid / Balance Paid	JUN 10 1947 / NOV 3 1947	8246 / 11737		83		20 / 90						
5		4	160	06	" "		166	1st Half Paid / Balance Paid	JUN 10 1947 / NOV 3 1947	8245 / 11737		166								38 ¢ Abated / 38 ¢ "
6		51	902	34			936	PAID IN FULL	JAN 31 1947	1544	936									
7		4	160	06	Abatement # 3382		166	1st Half Paid / Balance Paid	JUN 10 1947 / NOV 3 1947	8243 / 11737		166		20 / 90						38 ¢ Abated
8		4	160	06			166	1st Half Paid / Balance Paid	JUN 10 1947 / NOV 3 1947	8242 / 11737										38 ¢ "
9		15	356	14	" "		356	PAID IN FULL	OCT 31 1947	11714				276						1.00 "
10		48	372	14	" "		386	1st Half Paid / Balance Paid	JUN 12 1947 / NOV 3 1947	8248 / 11737		229		101						1.28 "
11		24	424	16			440	Out Defeated											#45	Omit
12		20	354	14			368	PAID IN FULL	JUN 10 1947	8779		368								
13		12	212	08			220	PAID IN FULL	JAN 31 1947	1344	220									
14		7	124	04			128	PAID IN FULL / Balance Paid	JUN 9 1947 / SEP 23 1947	8255 / 12000		2.10		156						
15 SOLD FOR TAXES		13	230	08			238	Part Paid / Balance Paid	JUN 9 1947 / SEP 23 1947	8200										
16		8	142	06			148	PAID IN FULL	MAY 12 1947	5779		148								
17		7	124	04			128	PAID IN FULL	JAN 31 1947	1357	128									
18		5	88	04			92	PAID IN FULL	JUN 11 1947	8244		92								
19																				
20																				
		256	4534	170			4704													

Form 4 C—Miller-Davis Company, Minneapolis

Assessment Roll and Tax List of Real Property in the Town of Crooked Lake, Cass County, Minnesota, for Taxes for the Year 1946.

Township Bro. Roosevelt Diaries

	In whose name assessed	To whose transferred	Description of property: Subdivision	Sec. or Lot	Town or Block	Range	Number of Acres of Land (Acres / 100ths)	No. School District	Indicate Homestead Tax or No	Indicate Agricultural or No	True and Full Valuations: Land Exclusive of Structures Used for Improvements (Dollars)	Buildings and Other Structures (Dollars)	Machinery Permanently Attached to Real Estate (Dollars)	Total True and Full Value (Dollars)	Assessed Valuations: Rural: Homestead Up to $4,000 20% (Dollars)	Rural: Over $4,000 and Non-Homestead 33⅓% (Dollars)	All Other: Homestead Up to $4,000 25% (Dollars)	All Other: Over $4,000 and Non-Homestead 40% (Dollars)	Machinery Permanently Attached to Real Estate 33⅓% (Dollars)	Total Assessed Value (Dollars)	Total Assessed Value as Equalized by the Board of Review (Dollars)	Final Equalized Value (Dollars)	Remarks
	State of Minnesota	Leonard H. Dinkelman						2a/10															
1	~~Lake Shore Impr. Co.~~			6	6						24 / 7												
2	~~Jesse Hoot~~			7					"	Yes	24 / 25			24 / 25		8				8	7		
3				8					"	"	24 / 25			24 / 25		8				8	7		
4	~~Lake Shore Impr. Co.~~	~~Theodore A. + Dorothy E. Olson~~ Ruth E. Huntley							"	"													
5				1	7				"	"	24 / 30			24 / 30		10				10	8		
6	~~Lake Shore Impr. Co.~~			2					"	"	24 / 30			24 / 30		10				10	8		
7																							
8	Wm. H. + Helen M. Bley			1	8				"	"	24 / 30			24 / 30		10				10	8		38% Abated
9	~~George A. + Eleanor M. Green~~	Leo Meyer							"	"	24 / 30			24 / 30		10				10	8		
10	~~Lake Shore Impr. Co.~~	~~George + Eleanor Green~~		1	9				"	"	24 / 30			24 / 30		10				10	8		
11	Benjamin R. + Nonissa B. Cassiff			4					"	"	24 / 30			24 / 30		10				10	8		
12	Lake Shore Impr. Co.			5					"	"	33 / 40			33 / 40		13				13	11		
13	" " "			6					"	"	33 / 40			33 / 40		13				13	11		56% Abated
14	" " "			7					"	"	60 / 75			60 / 75		25				25	20		56% "
15																							92% "
16	" " "	~~Theodore A. + Dorothy E. Olson~~ Ruth E. Huntley		1	9				"	"	33 / 35	90		117 / 125		42				42	39		
17	Lake Shore Impr. Co.			2					"	"	21 / 25			21 / 25		8				8	7		
18	Wm. H. + Helen M. Bley			3					Yes	"	18 / 30	180		198 / 210	42					42	41		36% Abated
19	~~George A. + Eleanor M. Green~~	Leo Meyer		4					No	"	30 / 45	150		180 / 195		65				65	62		
20																							
											520 / 421	420 / 341		940 / 761	42 / 41	242 / 212				284 / 253	258 / 225		

Cass County, Minnesota, for Taxes for the Year 1946.

	Sold for Taxes	Valuations by School Districts as Equalized by Department of Taxation: District No. ..... Rate ..... Mills	District No. ..... Rate ..... Mills	District No. ..... Rate ..... Mills	District No. ..... Rate ..... Mills	Rate and Tax Less Homestead Exemption ..... Mills	State Tax on Non-Homestead 66 Mills	Total General Tax	Special Taxes	Total Taxes	Paid	When Paid (Month Day Year)	Number of Receipt	March Settlement 1947	June Settlement 1947	Penalty	November Settlement 1947	Penalty	Collections to First Monday in January 1948	Penalty	Delinquent as First Monday in January 1948	Total Delinquent Tax and Penalty	Remarks
		Dollars	Dollars	Dollars	Dollars	$ cts.	$ cts.	$ cts.	$ cts.	$ cts.				$ cts.	$ cts.	$ cts.	$ cts.	$ cts.	$ cts.	$ cts.	$ cts.	$ cts.	
1											1												
2		7				124	04			128	PAID IN FULL	JUN 3 1947	2429		128								
3		7				124	04			128	PAID IN FULL	APR - 7 1947	1761		128								
4											4												
5		8				142	06			148	PAID IN FULL	FEB 26 1947	2325	148									
6		8				142	06	Abatement # 3387		148	PAID IN FULL	NOV - 3 1947	1737				110						38% Abated
7											7												
8	SOLD FOR TAXES	8				142	06			148	8										148		
9		8				142	06			148	PAID IN FULL	JAN 23 1947	613	148									
10		8				142	06			148	PAID IN FULL	JUN 19 1947	8721		148								
11		8				142	06			148	PAID IN FULL	JUN 26 1947	8853		148								
12		44				144 / 176	08 / 10	Abatement # 3387		202	PAID IN FULL	SEP - 9 1947	1896				146						
13		44				144 / 176	08 / 10	" " 3387		202	1st Half Paid / Balance Due	JUN 12 1947 / NOV - 3 1947	8248 / 1737		285								
14		25				254 / 310	14 / 17	" 3387		368	1st Half Paid / Balance Due	JUN 12 1947 / NOV - 3 1947	8248 / 1737				137						
15											15												
16		39				690	26			716	PAID IN FULL	FEB 26 1947	2325	716									
17		7				124 / 152	04 / 05	Abatement # 3387		128 / 157	PAID IN FULL	NOV - 3 1947	1737				92						
18		41				726				726	18										726	7.99	
19		67				1096	42			1138	PAID IN FULL	JAN 23 1947	613	1138									
20											20												
		41 / 313 / 253				4478	146			4624													

Form 4-C · ALLEN BLAKE COMPANY, MINNEAPOLIS

Assessment Roll and Tax List of Real Property in the Town of Crooked Lake, Cass County, Minnesota, for Taxes for the Year 1946.

	In whose name assessed	To whom transferred	Description of property: Subdivision	Sec. or Lot	Town or Block	Range	Number of Acres of Land (Acres / 100ths)	No. School District	Indicate Homestead Tax Yes or No	Indicate Agricultural Land Tax Yes or No	True and Full Valuations: Land Exclusive of Structures and Improvements	Buildings and Other Structures	Machinery Permanently Attached to Real Estate	Total True and Full Value	Assessed Valuations: Rural: Homestead Up to $4,000 20%	Rural: Over $4,000 and Non-Homestead 33⅓%	All Other: Homestead Up to $4,000 25%	All Other: Over $4,000 and Non-Homestead 40%	Machinery Permanently Attached to Real Estate 33⅓%	Total Assessed Value	Total Assessed Value as Equalized by the Board of Review	Final Equalized Value
		Pingdale Bros. Roosevelt Trails									Dollars	Dollars	Dollars	Dollars	Dollars	Dollars	Dollars	Dollars	Dollars	Dollars	Dollars	Dollars
	Lake Shore Longr. Co.	Jerry + Edwina Brown		5	9				No	yes	51 / 65			51 / 65		17 / 22				22	17	
	Benjamin R + Theresa B. Cassiff			6					"	"	51 / 65			51 / 65		17 / 22				22	17	
	Lake Shore Longr. Co.			7					"	"	51 / 65			51 / 65		17 / 22				22	17	
	" " "			8					"	"	51 / 65			51 / 65		17 / 22				22	17	
	" " "			9					"	"	51 / 65			51 / 65		17 / 22				22	17	
	State of Minnesota			10																		
	State of Minnesota			11																		
	Mike ~~Smatzlea~~ Lamitzka	(auc. by post office)		12					No	"	23 / 90	20		43 / 110		31 / 37				37	31	
	Chas. A + Carrie Lundin			13					"	"	48 / 270	200		248 / 270		86 / 90				90	86	
	Henning Peterson			14					"	"	51 / 65			51 / 65		17 / 22				22	17	
	Carl A. Wagner + Milton Swanson			15					"	"	64 / 80	170		234 / 250		78 / 83				83	78	
	Lake Shore Longr. Co.			16					"	"	51 / 65			51 / 65		17 / 22				22	17	
	Mary Agnes Sebesta			1	10				yes	"	40 / 50			40 / 50	8 / 10					10	8	
	" "			2					"	"	50 / 60	80		130 / 140	26 / 28					28	26	
	Harold + Iva Nordquist			3					"	"	45 / 45			45 / 45	9 / 9					9	9	
	Elmer H + Iva Nordquist			4					"	"	55 / 70	120		175 / 190	35 / 38					38	35	
	Martin Johnson	Raymond J. Nordquist		5					No	"	21 / 25			21 / 25		7 / 8				8	7	
	" "			6					"	"	21 / 25			21 / 25		7 / 8				8	7	
	" "	Anton Abbott + Emil ~~Frank Johnson~~ J. Anderson		7					"	"	30 / 50	30		60 / 80		20 / 27				27	23	
				20																		
											1,020 / 1,310	620 / 1,433		1,640 / 1,433	85 / 76	407 / 351				492	427	

Cass County, Minnesota, for Taxes for the Year 1946.

	Sold for Taxes	Valuations by School Districts as Equalized by Dept. of Taxation: District No. / Rate ... Mills	District No. / Rate ... Mills	District No. / Rate ... Mills	Rate and Tax Less Homestead Exemption ... Mills	State Tax on Non-Homestead 6.6 Mills	Total General Tax	Special Taxes	Total Taxes	Paid	When Paid (Month Day Year)	Number of Receipt	March Settlement 1947	June Settlement 1947	Penalty	November Settlement 1947	Penalty	Collections to First Monday in January 1948	Penalty	Delinquent as First Monday in January 1948	Total Delinquent Tax and Penalty	Remarks
		Dollars	Dollars	Dollars	$ cts.	$ cts.	$ cts.	$ cts.	$ cts.				$ cts.	$ cts.	$ cts.	$ cts.	$ cts.	$ cts.	$ cts.	$ cts.	$ cts.	
1		17			3.00	12			3.12	PAID IN FULL	JUN 19 1947	8721		3.12								
2		17			3.00	12			3.12	PAID IN FULL	JUN 26 1947	9823		3.12								
3		17			2.12 / 3.00	.08 / 12	Abatement #3382		3.20 / 3.12	PAID IN FULL	SEP 9 1947	10895				2.20						92¢ Abated
4		17			2.12 / 3.00	.08 / 12	"	"	3.20 / 3.12	1st Half Paid / Balance Paid	JUN 12 1947 / DEC 3 1947	8248		3.12		1.78						92¢ "
5		17			2.12 / 3.00	.08 / 12	"	"	3.20 / 3.12	1st Half Paid / Balance Paid	JUN 12 1947 / DEC 3 1947	8731										92¢ "
6																						
7																						
8		31			5.48	.20			5.68	PAID IN FULL	MAY 31 1947	7769		5.68								
9		86			15.20	.56			15.76	PAID IN FULL	FEB 14 1947	1136	15.76									
10		17			3.00	.12			3.12	PAID IN FULL	JAN 20 1947	305	3.12									
11		78			13.80	.52			14.32	PAID IN FULL	JUN 6 1947	7926		14.32								
12		17			3.00	.12	Abatement #3382		3.12	1st Half Paid / Balance Paid	JUN 12 1947 / NOV 3 1947	8248 / 11231		1.66		64						92¢ Abated
13		8			1.42				1.42	PAID IN FULL	MAR 17 1947											
14		26			4.60				4.60	PAID IN FULL	MAR 17 1947	3172	4.60									
15		7			1.24				1.24	PAID IN FULL	MAY 12 1947											
16		35			6.18				6.18	PAID IN FULL	MAY 12 1947	5779		6.18								
17		7			1.24	.04			1.28	PAID IN FULL	MAY 12 1947											
18		7			1.24	.04			1.28	PAID IN FULL	MAY 12 1947											
19		23			4.06	.16			4.22	PAID IN FULL	JUN 11 1947	8244		4.22								
20																						
		376 / 351 / 427			75.46	2.36			77.82													

Form 4 C—BLUE BLVD PRINT, MINNEAPOLIS

Assessment Roll and Tax List of Real Property in the Town of Crooked Lake, Cass County, Minnesota, for Taxes for the Year 1946.

	In whose name assessed	To whose transferred	Description of property: Subdivision	Sec. or Lot	Town or Block	Range	Number of Acres of Land (Acres / 100ths)	No. School District	Indicate Homestead Tax or No	Indicate Legislative Tax or No	True and Full Valuations: Land Exclusive of Structures and Improvements	Buildings and Other Structures	Machinery Permanently Attached to Real Estate	Total True and Full Value	Assessed Valuations: Rural: Homestead Up to $4,000 20%	Rural: Over $4,000 and Non-Homestead 33⅓%	All Other: Homestead Up to $4,000 25%	All Other: Over $4,000 and Non-Homestead 40%	Machinery Permanently Attached to Real Estate 33⅓%	Total Assessed Value	Total Assessed Value as Equalized by the Board of Review	Final Equalized Value
											Dollars	Dollars	Dollars	Dollars	Dollars	Dollars	Dollars	Dollars	Dollars	Dollars	Dollars	Dollars
		Tingdale Bros.	Roosevelt Trails																			
1	Katherine Martendale & Alice J. Allen			8	10				Yes	No	56			156		52						
2	Lake Shore Lumber Co.	Raymond H. Dieterjesen		9					"	"	70	10.0		170		57				57	52	
											40 50	200	240	250		80 53				53	80	
3	Jessie Hoole	Hoole		10					"	"	35			35		9 12				12	9	
4	Wm. T. Crassen	Crassen		1	11				"	"	35			35		9 12				12	9	
5	Wm. T. & Florence Buckler's, Trust Buckler's, Mary & Louise Buckler's			2					"	"	35			35		9 12				12	9	
	State of Minnesota			6	3				"	"	35			35		9 12				12	9	
6	Jacob J. & Nellie Carter			7	4				"	"	35			35		9 12				12	9	
7	John Ferguson			8	5				"	"	35			35		9 12				12	9	
8	" "			9	6				1/2	"	50	180		280		77				77	73	
9	~~Lots Stockington~~	Geo. H. & Christine M. Lindgren		7					"	"	35			35		9 12				12	9	
10	Roy H. Oppegard			11	8				"	"	35			35		9 12				12	9	
11	John L. Sabad			12	9				"	"	35			35		9 12				12	9	
12	Amt. L. Neunsinger			13	10				1/2	"	35	25		60		20				20	17	
13	" "			14	11				"	"	35			35		9 12				12	9	
14	Gladys M. & Guy Smith			15	12				"	"	35			35		9 12				12	9	
15	Herman H. & Edna E. Kabe			16	13				Yes	"	40	250		290	56 58					58	56	
16	" " "			17	14				"	"	35			35	6 7					7	6	
17	Arthur H. Christopherson			18	15				1/2	"	40	215		255		85				85	83	
18	Pete A. Cote		E. Part of	19	16				1/2	"	50	150		200		73 77				77	73	
19	Edmar F. Steele		" "	20	16				Yes	"	60	650		700	140					142	140	
														710	142							
											815	1800		2615	207	531				738	679	
											641			2441	202	477						

Cass County, Minnesota, for Taxes for the Year 1946. 9

	Sold for Taxes	Valuations by School Districts as Equalized by Department of Taxation: District No. ..... Rate ..... Mills	District No. ..... Rate ..... Mills	District No. ..... Rate ..... Mills	District No. ..... Rate ..... Mills	Rate and Tax Less Homestead Exemption ..... Mills	State Tax on Non-Homestead 66 Mills	Total General Tax	Special Taxes	Total Taxes	Paid	When Paid (Month Day Year)	Number of Receipt	March Settlement 1947	June Settlement 1947	Penalty	November Settlement 1947	Penalty	Collections to First Monday in January 1948	Penalty	Delinquent on First Monday in January 1948	Total Delinquent Tax and Penalty	Remarks
		Dollars	Dollars	Dollars	Dollars	$ cts.	$ cts.	$ cts.	$ cts.	$ cts.				$ cts.	$ cts.	$ cts.	$ cts.	$ cts.	$ cts.	$ cts.	$ cts.	$ cts.	
1	SOLD FOR TAXES	57				920	34			957 1/2	PAID IN FULL	JUN 6 1947	7927		957								
2		80				1414	52			1466 1/2	PAID IN FULL	JUN 3 1947	7429		1466								
3		9				160	06			166 1/2	PAID IN FULL	APR 7 1947	5269		166								
4		9				160	06			166 1/2	PAID IN FULL	MAR 10 1947	3621	166									
5		9				160	06			166 1/2	PAID IN FULL	JUN 11 1947	8243		166								
6		9				160	06			166 6	Forfeited										166	Cancel	
7		9				160	06			166 1/2	PAID IN FULL	FEB 8 1947	1944	166									
8		9				160	06			166 1/2	PAID IN FULL	JAN 20 1947	297	1506									
9		73				1292	48			1340 1/2	PAID IN FULL	JAN 20 1947											
10		4				160	06	Abatement # 338		166 1/2	PAID IN FULL	APR 24 1947	4664		166	Refund Over 1/2 Year							338 Abated
11		9				160	06			166 1/2	PAID IN FULL	FEB 19 1947	1929	166									
12		9				160	06			166 1/2	PAID IN FULL	June 30 1947	9716		166								
13		17				300	12			312 13											312	343	
14		9				160	06			166 1/2	PAID IN FULL	NOV 13 1947	1738				166						
15		9				160	06			166 1/2	PAID IN FULL	MAR 17 1947	3194		166								
16	H 56					9.90				9.90 16	PAID IN FULL	JAN 31 1947	1357	1096									
17	H 6					106				106 1/2	PAID IN FULL	JAN 31 1947											
18		83				1468	54			1522 1/2	PAID IN FULL	MAR 17 1947	2113	1522									
19		73				1292	48			1340 1/2	PAID IN FULL	JAN 20 1947	320	1340									
20	H 140					2476				2476 1/2	PAID IN FULL	MAR - 1 1947	2486	2476									
	H 307 / 9.27					12018	314			12332													
	677																						

Assessment Roll and Tax List of Real Property in the Town of Crooked Lake, Cass County, Minnesota, for Taxes for the Year 1946.

Form 4 C. MILLER PRINTING COMPANY, MINNEAPOLIS

	In Whose Name Assessed	To Whom Transferred	Description of Property: Subdivision	Sec. or Lot	Town or Block	Range	Number of Acres of Land: Acres	100ths	No. School District	Indicate Homestead or Not	Indicate Agricultural or Not	True and Full Valuations: Land Exclusive of Structures and Improvements	Buildings and Other Structures	Machinery Permanently Attached to Real Estate	Total True and Full Value	Assessed Valuations: Rural: Homestead Up to $6,000	Rural: Over $6,000 and Non-Homestead 33⅓%	All Other: Homestead Up to $4,000 25%	All Other: Over $4,000 and Non-Homestead 40%	All Other: Machinery Permanently Attached to Real Estate 33⅓%	Total Assessed Value	Total Assessed Value as Equalized by the Board of Review	Final Equalized Value
		Tingdale Bros	Roosevelt Trails									Dollars	Dollars	Dollars	Dollars	Dollars	Dollars	Dollars	Dollars	Dollars	Dollars	Dollars	Dollars
1	State of Minnesota	Bertha Vaccari					17.11		No	No													
2	Lake Shore Impr. Co.	Orin + Lida K. Wintgfoord					18		"	Yes		80			80		27				27	21	
3	Peter H. + Emma Strube	Thomas + Inga Stone					19		"	"		100	100		200		67	60			67	60	
4	Florence + Harry L. Horton Jr.						20		"	"		175	30		205		68	57			68	57	
5	Lake Shore Impr. Co.						21		"	"		50			50		17	12			17	12	
	~~Vincent T. + Philippa C. Georgia~~																						
6	~~State of Minnesota~~	~~Lay D. Farnsworth + Joanna C. Farnsworth~~		1	12				"	"		30			30		10				10	8	
7	Joanna C. Farnsworth + Lay D. Farnsworth			2					"	"		30			30		10				10	8	
8	Jacob J. Carter			3	less 2 acs.					Yes	"	30	150		180	36	36				36	35	
9	Fernando + Theresa Lesch		200' on road x 435.6' in depth, being N. 2 acs. of	3					"	"		40			40	8	8				8	6	
10	Lawrence N. Chenevert + Fern T. Nelson			4						Yes	"	40			40	8	8				8	6	
11	Lake Shore Impr. Co.	Edward C. Hagen	Lake Shore Impr. Co.	5						No	"	30			30		10				10	8	
12	~~Lake Shore Impr. Co.~~	~~Donna C. Q. Johnson~~	~~Lake Shore Impr. Co.~~	6						No	"	40	30		70		23				23	21	
13	Lake Shore Impr. Co.			7					"	"		35			35		12				12	9	
14	R. R. + Olive Lopez			8					"	"		35			35		12				12	9	
15	Hazel L. + Frank B. Brandsberg			9					"	"		30			30		10				10	8	
16	George A. Blomquist			1	13				"	"		35			35		12				12	9	
17	~~Vincent T. + Philippa C. Georgia~~			2					"	"		35	40		75		25				25	22	
	~~Regents of the University of Minnesota~~																						
	~~Joseph W. + Ruth E. Bagley~~																						
18	Joanna C. Farnsworth + Lay D. Farnsworth			3					"	Yes	"	30			30	6	16				16	5	
19	" " " "			4					"			30			30	6	16				16	5	
20																							
												875	350		1225	64	303				367	310	
												644			1044	57	285						

	Sold for Taxes	Valuations by School Districts as Equalized by Department of Taxation: District No. ..... Rate ..... Mills	District No. ..... Rate ..... Mills	District No. ..... Rate ..... Mills	District No. ..... Rate ..... Mills	Rate and Tax Less Homestead Exemption ..... Mills	State Tax on Non-Homestead 6.6 Mills	Total General Tax	Special Taxes	Total Taxes	Paid	When Paid	Number of Receipt	March Settlement 1947	June Settlement 1947	Penalty	November Settlement 1947	Penalty	Collections to First Monday in January 1948	Penalty	Delinquent on First Monday in January 1948	Penalty	Total Delinquent Tax and Penalty	Remarks
		Dollars	Dollars	Dollars	Dollars	Dollars	$ cts.	$ cts.	$ cts.	$ cts.		Month Day Year		$ cts.	$ cts.	$ cts.	$ cts.	$ cts.	$ cts.	$ cts.	$ cts.	$ cts.	
1																							
2		21				372	14			386	PAID IN FULL	MAY 23 1947	6585		386								
3		60				1062	40			1102	PAID IN FULL	MAY - 7 1947	5089		1102								
4		57				1008	38			1046	PAID IN FULL	AUG 4 1947	10450				1046	26					
5		13				230	08	Abatement #3382		258	1st Half Paid	JUN 12 1947	8248		179								
											Balance Paid	NOV - 5 1947	12396				47						227 Abated
6		8				142	06			148	PAID IN FULL	APR 29 1947											
7		8				142	06			148	PAID IN FULL	APR 29 1947	7479		246								
8		H 35				618				618	PAID IN FULL	FEB 8 1947	1244	618									
9		H 6				106				106	PAID IN FULL	JAN 20 1947	293	106									
10		H 6				106				106	PAID IN FULL	JAN 20 1947	293	106									
11		8				142	06			148	PAID IN FULL	FEB 6 1947	1740	148									
12		21				372	14			386	PAID IN FULL	JAN 13 1947	115	386									
13		9				160	06			166											166	183	
14		9				160	06			166	PAID IN FULL	FEB 26 1947	2399	166									
15		8				142	06			148	PAID IN FULL	MAR 31 1947	3367		148								
16		9				160	06			166	PAID IN FULL	JAN 20 1947	294	166									
17	SOLD FOR TAXES	22				390	14			404	PAID IN FULL	APR 30 1947	5019		404								
18		H 5				88				88	PAID IN FULL	APR 29 1947			146								
19		H 5				88				88	PAID IN FULL	APR 29 1947	4140										
20																							
		H 553 / 510				5488	170			5658													

Assessment Roll and Tax List of Real Property in the Town of Crooked Lake, Cass County, Minnesota, for Taxes for the Year 1946.

Form 4 C — ALLEN-WITTE COMPANY, MINNEAPOLIS

	In Whose Name Assessed	To Whom Transferred	Description of Property: Subdivision	Sec. or Lot	Town or Block	Range	Number of Acres of Land (Acres / 100ths)	No. School District	Indicate Homestead by Yes or No	Indicate Agricultural Land by Yes or No	True and Full Valuations: Land Exclusive of Structures and Improvements (Dollars)	Buildings and Other Structures (Dollars)	Machinery Permanently Attached to Real Estate (Dollars)	Total True and Full Value (Dollars)	Assessed Valuations: Rural: Homestead Up to $4,000 20% (Dollars)	Rural: Over $4,000 and Non-Homestead 33⅓% (Dollars)	All Other: Homestead Up to $4,000 25% (Dollars)	All Other: Over $4,000 and Non-Homestead 40% (Dollars)	Machinery Permanently Attached to Real Estate 33⅓% (Dollars)	Total Assessed Value (Dollars)	Total Assessed Equalized by the Board of Review (Dollars)	Final Equalized Value (Dollars)
		Trafton Bros. Roosevelt Trails																				
1	Joanna C. & Jay D. Farnsworth	Norman W. & Adeline C. Oberg		5	13				Yes	No	35	350		385	76 77					77	76	
2	Joe. Frank Lake			6					No	Yes	35			35		12				12	9	
3	Lake Shore Impr. Co.			7					"	"	35			35		12				12	9	
4	Bernice M. Flowers			8					"	"	35			35		12				12	9	
5	" "			9					"	"	35			35		12				12	9	
6	" "			10					"	"	35			35		12				12	9	
7	Fernando & Therese Leach			11					No	"	25			25		8				8	7	
8	State of Minnesota			12					"													
9	~~Russell & Clara H. Newman~~	Russell H. Newman		13					"	"	40			40		13				13	11	
10	Anna O. Swanson			14					"	"	40			40		13				13	11	
11	Lake Shore Imp. Co.			15					"	"	40			40		13				13	11	
12	Clarence B. & Celia E. Johnson			16					"	"	40			40		13				13	11	
13	Ed. C. & Carroll D. Leonard			17					"	"	40			40		13				13	11	
14	~~Lake Shore Impr. Co.~~ Preston H. & Lo. N. Snyder			18					"	"	40			40		13				13	11	
15	~~Joanna J. Thompson & Margaret Thompson~~			19					No	"	35	250		285		95				95	95	
16	D. M. Kuckelberg	State of Minnesota		20					"	"	40			40		13				13	11	
17	Lake Shore Impr. Co.	Edward C. Wiggins & Edwin Schmoeckel		21					"	"	40			40		13				13	11	
18	~~Lake Shore Impr. Co.~~			22					"	"	40			40		13				13	11	
19	~~John C. Bell~~	State of Minn.		23					"	"	~~40~~			~~40~~		~~13~~		Forfeited		~~13~~	~~11~~	
20	Lake Shore Impr. Co.			24					"	"	40			40		13				13	11	
											720	600		1320	77	309				~~377~~ 386	244	
											584			1184	76	268						

	Sold for Taxes	Valuations by School Districts as Established by Department of Taxation: District No. ..... Rate ..... Mills	District No. 14 Rate 176.85 Mills	District No. ..... Rate ..... Mills	District No. ..... Rate ..... Mills	Rate and Tax Less Homestead Exemption ..... Mills	State Tax on Non-Homestead 6.6 Mills 6.6	Total General Tax	Special Taxes	Total Taxes	Paid	When Paid (Month Day Year)	Number Receipt	March Settlement 1947	June Settlement 1947	Penalty	November Settlement 1947	Penalty	Collections to First Monday in January 1948	Penalty	Delinquent on First Monday in January 1948	Penalty	Total Delinquent Tax and Penalty	Remarks
		Dollars	Dollars	Dollars	Dollars	Dollars	$ cts.	$ cts.	$ cts.	$ cts.				$ cts.	$ cts.	$ cts.	$ cts.	$ cts.	$ cts.	$ cts.	$ cts.	$ cts.		
1			H 76			1458				1458	PAID IN FULL	APR 29 1947	4747		1458									
2		9				160	06			166	PAID IN FULL	JAN 23 1947	601	166										
3		8				160	06	Abatement #3357		166	1st Half Paid	JUN 12 1947	8249		83									38 + Abated
											Balance Paid	NOV 3 1947	11738				45							
4		9				160	06			166	PAID IN FULL	JAN 31 1947												
5		9				160	06			166	PAID IN FULL	JAN 31 1947	1354	498										
6		9				160	06			166	PAID IN FULL	JAN 31 1947												
7		7				124	04			128	PAID IN FULL	JAN 20 1947	273	128										
8																								
9	~~SOLD FOR TAXES~~	11				194	08			202	PAID IN FULL	JUN 6 1947	8886		202									
10		11				194	08			202	PAID IN FULL	JAN 20 1947	295	202										
11		11				194	08			202	1st Half Paid	JUN 12 1947	8268		101								101	
											Balance Paid													
12		11				194	08			202	PAID IN FULL	MAR 20 1947	3605		202									
13		11				194	08			202	PAID IN FULL	FEB 7 1947	1680	202										
14		11				194	08			202	PAID IN FULL	MAY 15 1947												
15		95				1680	62			1742	PAID IN FULL	MAY 15 1947	3444		1944									
16	SOLD FOR TAXES	11				194	08			202	Forfeited												202	Forfeited
17		11				194	08			202	PAID IN FULL	FEB 8 1947	1747	202										
18		8				144	06	Abatement #3387		202	1st Half Paid	JUN 12 1947	8248		101									56 + Abated
											Balance Paid	NOV 3 1947	11738				45							
19																								
20		8				144	06	Abatement #3387		202	1st Half Paid	JUN 12 1947	8249		101									56 + Abated
											Balance Paid	NOV 3 1947	11738				45							
			H 76		a	1444																		
		257	257		na	14 58																		
			76	838		6002	176			6178														
	1544	257																						

Assessment Roll and Tax List of Real Property in the Town of Crooked Lake, Cass County, Minnesota, for Taxes for the Year 1946.

Form 4 C. ALLEN BLAKE COMPANY, MINNEAPOLIS

	In Whose Name Assessed	To Whom Transferred	Description of Property: Subdivision	Sec. or Lot	Town or Block	Range	Number of Acres of Land (Acres / 100ths)	No. School District	Indicate Homestead Yes or No	Indicate Applications Yes or No	True and Full Valuations: Land Exclusive of Structures and Improvements	Buildings and Other Structures	Machinery Permanently Attached to Real Estate	Total True and Full Value	Assessed Valuations: Rural: Homestead Up to $1,000 20%	Rural: Over $4,000 and Non-Homestead 33⅓%	All Other: Homestead Up to $4,000 25%	All Other: Over $4,000 and Non-Homestead 40%	Machinery Permanently Attached to Real Estate 33⅓%	Total Assessed Value	Total Assessed Value as Equalized by the Board of Review	Final Equalized Value
							Acres / 100ths				Dollars	Dollars	Dollars	Dollars	Dollars	Dollars	Dollars	Dollars	Dollars	Dollars	Dollars	Dollars
		Ringdale Bros. Roosevelt Trails																				
1	Lake Shore Improv. Co.			25	13			Unl	No	yes	35			35		12				12	9	
2	John R. Benander			26				"	"	"	35	60		95		35				35	32	
3	Lake Shore Improv. Co.			27				"	"		35			35		12				12	9	
4	" " "			28				"	"		35			35		12				12	9	
5	" " "			29				"	"		35			35		12				12	9	
6	Henrietta Thron			30				"	"		35			35		12				12	9	
7	Fred A. Fran			31				"	"		35			35		12				12	9	
8	Lake Shore Improv. Co.			32				"	"		35			35		12				12	9	
	Heaton to Trustees Fred A. & Margaret A.	Fran		33				"	"		35			35		12				12	9	
10	Fred A. & Margaret A. Fran			34				No	"		40	220		260		90				90	87	
11	Julia A. Deller			35				"	"		35			35		12				12	9	
12	A. L. & Hedwigde A. Kirschalla			36				No	"		35	250		285		102				102	98	
13	" " "			37				"	"		35			35		12				12	9	
14	Lake Shore Improv. Co.	E. M. & Olive Yerpa		38				"	"		35			35		12				12	9	
15	" " "			39				"	"		35			35		12				12	9	
16	Hazel L. & Frank B. Brandenburg			40				No	"		35	50		85		28				28	26	
17	Emma L. Swing			1	14			yes	No		45	115		160	30	-				32	30	
18	" "			2				"	"		25	90		115	23					23	22	
19	" "			3				"	"		35			35	7					7	6	
20																						
											700	795		1495	62	399				461	409	
											548			1848	58	351					4	

Cass County, Minnesota, for Taxes for the Year 1946.

	Sold for Taxes	Valuations by School Districts as Equalized by Department of Taxation: District No. / Rate ... Mills	District No. / Rate ... Mills	District No. / Rate ... Mills	District No. / Rate ... Mills	Rate and Tax Less Homestead Exemption ... Mills	State Tax on Non-Homestead ... Mills	Total General Tax	Special Taxes	Total Taxes	Paid	When Paid (Month Day Year)	Number of Receipt	March Settlement 1947	June Settlement 1947	Penalty	November Settlement 1947	Penalty	Collections to First Monday in January 1948	Penalty	Delinquent on First Monday in January 1948	Penalty	Total Delinquent Tax and Penalty	Remarks
		Dollars	Dollars	Dollars	Dollars	$ cts.	$ cts.	$ cts.	$ cts.	$ cts.				$ cts.	$ cts.	$ cts.	$ cts.	$ cts.	$ cts.	$ cts.	$ cts.	$ cts.		
1		4				160	06	Abatement # 3387		166 11	1st Half Paid / Balance Paid	JUN 12 1947 / NOV 3 1947	8247 / 1728		83		45							38% Abated
2		37				546	22			568	PAID IN FULL	JAN 27 1947	238	568										
3		9				160	06			166	PAID IN FULL	JUN 6 1947	7928		166									
4		4				160	06	Abatement # 3382		166	PAID IN FULL	NOV 3 1947	1728				256							38% Abated
5		4				160	06	" "		166	PAID IN FULL	NOV 3 1947												38% "
6		9				160	06			166	PAID IN FULL	MAY 15 1947	5449		166									
7		9				160	06			166	PAID IN FULL	FEB 5 1947	1576	166										
8		4				160	06	Abatement # 3382		166	1st Half Paid / Balance Paid	JUN 12 1947 / NOV 3 1947	8247 / 1728		83		45							38% Abated
9		9				160	06			166	PAID IN FULL	FEB 5 1947	1575	166										
10		87				1538	58			1596	PAID IN FULL	FEB 5 1947	1576	1596										
11		9				160	06			166	PAID IN FULL	MAR 17 1947	2169	166										
12		98				1734	64			1798	PAID IN FULL	JUN 20 1947	8129		1964									
13		9				160	06			166	PAID IN FULL	JUN 20 1947												
14		9				160	06			166	PAID IN FULL	FEB 26 1947												
15		9				160	06			166	PAID IN FULL	FEB 26 1947	1379	332										
16		26				460	18			478	PAID IN FULL / Part Paid	MAY 31 1947 / JUN 9 1947	3954		478									
17			H 30			576				576	Balance Paid	SEP 23 1947	10955				550							
18			H 22			422				422	Part Paid / Balance Paid	JUN 9 1947 / SEP 23 1947	3950		564									~~Balance 550~~
19			H 6			116				116	Part Paid / Balance Paid	JUN 9 1947 / SEP 23 1947												
20																								
		351	H 58		a=	6218				7566														
					72	1114	234																	
		409				7332																		

Assessment Roll and Tax List of Real Property in the Town of Crooked Lake, Cass County, Minnesota, for Taxes for the Year 1946.

	In Whose Name Assessed	To Whom Transferred	Description of Property: Subdivision	Sec. or Lot	Town or Block	Range	Number of Acres of Land (Acres / 100ths)	No. School District	Indicate Homestead Yes or No	Indicate Agricultural Yes or No	True and Full Valuations: Land Exclusive of Structures and Improvements (Dollars)	Buildings and Other Structures (Dollars)	Machinery Permanently Attached to Real Estate (Dollars)	Total True and Full Value (Dollars)	Assessed Valuations: Rural: Homestead Up to $4,000 20% (Dollars)	Rural: Over $4,000 and Non-Homestead 33⅓% (Dollars)	All Other: Homestead Up to $4,000 25% (Dollars)	All Other: Over $4,000 and Non-Homestead 40% (Dollars)	Machinery Permanently Attached to Real Estate 33⅓% (Dollars)	Total Assessed Value (Dollars)	Total Assessed Value as Equalized by the Board of Review (Dollars)	Final Equalized Value (Dollars)
		Ringdal	Bros. Roosevelt Trails																			
	Lake Shore Impr. Co.			4	14			2nd	No	Yes	25			25		7				8	7	
	" "										25			25		7				8	7	
				5						"	25			25		7				8	7	
	Peter Hanson			6						Yes	75	75		150	27 30					30	27	
				4																		
	State of Minnesota			5																		
	Homer Andersen Walters			2						Yes	35			35	6					7	6	
	" " "			3							35			35	7					7	6	
										Yes	45	200		245	49					49	47	
	Christopher + Lillian R. Aasland			4						No	35			35		12				12	9	
	Margaret Mae + Wm. Buckenhagen			5						No	40	85		125		42				42	39	
	Henry L. + Mae de Meulles			6						"	40	80		120		40				40	37	
	Midland Natl. Bk. + Trust Co. Mpls.			7						"	35			35		12				12	9	
	Geo. D. + Esther J. Richards			8						"	40	100		140		47				47	44	
	" " "			9						"	35			35		12				12	9	
	Emma Flowers + Bernice Flowers Strong			10						No	35			35		12				12	9	
	Hugh J. Kault			11						"	35			35		12				12	9	
	" "			12						"	35			35		12				12	9	
	~~Lake Shore Impr. Co.~~ Niels + Myrtle L.	Nedergaard		13						"	35			35		12				12	9	
	~~Wm. C. + Bertha Kaumbrook~~ Eli C.	Martin		14						Yes	40	80		120	24					24	22	
	State of Minnesota	E. C. Martin.		15																		
	Geo. E. Diedrick			16						No	40	180		220		73				73	71	
											650	800		1450	110	302				412	390	
											514			1314	102	268						

	Sold for Taxes	Valuations by School Districts as Equalized by Department of Taxation: District No. ..... Rate ..... Mills	District No. ..... Rate ..... Mills	District No. ..... Rate ..... Mills	District No. ..... Rate ..... Mills	Rate and Tax Less Homestead Exemption ..... Mills	State Tax on Non-Homestead 46 Mills	Total General Tax	Special Taxes	Total Taxes	Paid	When Paid (Month Day Year)	Number of Receipt	March Settlement 1947	June Settlement 1947	Penalty	November Settlement 1947	Penalty	Collections to First Monday in January 1948	Penalty	Delinquent on First Monday in January 1948	Total Delinquent Tax and Penalty	Remarks
		Dollars	Dollars	Dollars	Dollars	$ cts.	$ cts.	$ cts.	$ cts.	$ cts.				$ cts.	$ cts.	$ cts.	$ cts.	$ cts.	$ cts.	$ cts.	$ cts.	$ cts.	
1	SOLD FOR TAXES	7				124	04			128	1											128	
2	SOLD FOR TAXES	7				124	04			128	2											128	
3		H 27				4.78				4.78	3 PAID IN FULL	FEB 24 1947	2282	4.78									
4											4												
5											5												
6		H 6				106				106	6 PAID IN FULL	MAR 28 1947											
7		H 47				8.32				8.32	7 PAID IN FULL	MAR 28 1947	2327		938								
8		9				160	06			166	8 PAID IN FULL	JUN 11 1947	9246		166								
9		37				690	26			716	9 PAID IN FULL	JAN 27 1947	935	716									
10		37				654	24			678	10 PAID IN FULL	JAN 23 1947	599	678									
11		9				160	06			166	11 PAID IN FULL	JAN 31 1947	1367	166									
12		44				778	30			808	12 PAID IN FULL	JUN 20 1947	8724		974								
13		9				160	06			166	13 PAID IN FULL	JUN 20 1947											
14		9				160	06			166	14 PAID IN FULL	JAN 31 1947	1354	166									
15	SOLD FOR TAXES	9				160	06			166	15 PAID IN FULL	MAY - 7 1947											
16	SOLD FOR TAXES	9				160	06			166	16 PAID IN FULL	MAY - 7 1947	6103		334								
17		9				160	06			166	17 PAID IN FULL	JAN 31 1947	1352	166									
18		H 27				390				390	18 PAID IN FULL	JAN 31 1947	1353	390									
19											19												
20		71				1256	46			1302	20 PAID IN FULL	JAN 23 1947	1355	1302									
		4 105				6552	176			6728													
		370																					

Assessment Roll and Tax List of Real Property in the Town of Crooked Lake, Cass County, Minnesota, for Taxes for the Year 1946.

Form 6 C. WILLIAM BARR COMPANY, MINNEAPOLIS

	In Whose Name Assessed	To Whom Transferred	Description of Property: Subdivision	Sec. or Lot	Town or Block	Range	Number of Acres of Land: Acres	100ths	No. School District	Indicate Homestead Yes or No	Indicate Agricultural Yes or No	True and Full Valuations: Land Exclusive of Structures and Improvements (Dollars)	Buildings and Other Structures (Dollars)	Machinery Permanently Attached to Real Estate (Dollars)	Total True and Full Value (Dollars)	Assessed Valuations: Rural: Homestead Up to $4,000 20% (Dollars)	Rural: Over $4,000 and Non-Homestead 33⅓% (Dollars)	All Other: Homestead Up to $4,000 25% (Dollars)	All Other: Over $4,000 and Non-Homestead 40% (Dollars)	Machinery Permanently Attached to Real Estate 33⅓% (Dollars)	Total Assessed Value (Dollars)	Total Assessed Value as Equalized by the Board of Review (Dollars)	Final Equalized Value (Dollars)
		Tingdale Bros. Roosevelt Trails																					
1	Agatha M. Nurgard			17	15					no	yes	~~35~~ 45	200		~~235~~ 245	~~47~~ 49	~~47~~				~~49~~ 49	47	
2	~~Arthur B.~~ Agatha M. Nurgard			18						No	"	35			35	9	12				12	9	
3	Edward H. Mellam			19						"	"	35			35	9	12				12	9	
4	Victor E. Johnson			20						"	"	35			35	9	12				12	9	
5	~~August H. Holmblad~~ Le Mc Mark & L. Lawrence			21						"	No	35			35	5	~~12~~ 7				12	~~9~~ 7	
6	~~August H.~~ Collin M. Holmblad			22						"	"	35			35	5	~~12~~ 7				12	~~9~~ 7	
7	" "	" "		23						yes	"	40	390		430	~~84~~ 86					86	~~84~~	
8	~~Chas. J. & Lulu B. Kelly~~ Walter Halek			24						No	yes	35			35		12				12	9	
9	" "	" "		25						No	"	40	190		230		~~76~~ 76				76	~~74~~ 74	
10	Edward J., Theresa O. & Dorothy L. Schmidt			26						"	"	30			30		10				10	8	
11	Bernard J. & Bertha H. Durand			27						yes	"	35	600		635	~~126~~ 127					127	~~126~~	
12	Wayne Richardson & Lyndell Richardson			28						~~yes~~	"	40	100		140	~~28~~ 28					28	~~26~~	
13	" "	" "		29						"	"	35			35	~~7~~ 7					7	~~6~~	
14																							
15	Ella R. & Emma L. Swing			1	16					No	"	30			30		~~10~~ 10				10	~~8~~ 8	
16	" "	" "		2						No	"	30			30		~~10~~ 10				10	~~8~~ 8	
17	" "	"		3						"	"	25			25		~~8~~ 8				8	~~7~~ 7	
18																							
19	Gus Schmid			1	17					yes	"	35			35	~~6~~ 7					7	~~6~~ 6	
20	" "			2						"	"	35			35	~~6~~ 7					7	~~6~~ 6	
												630	1480		2110	311	186				497	~~450~~	
												502			1952	~~264~~ 311	~~186~~ 141					~~452~~	

	Valuations by School Districts as Equalized by Department of Taxation: District Number, Rate, Mills	Rate and Tax Less Homestead Exemption (Mills)	State Tax on Non-Homestead (Mills)	Total General Tax	Special Taxes	Total Taxes	Paid	When Paid (Month Day Year)	Number of Receipt	March Settlement 1947	June Settlement 1947	Penalty	November Settlement 1947	Penalty	Collections to First Monday in January 1948	Penalty	Delinquent on First Monday in January 1948	Total Delinquent Tax and Penalty	Remarks
1	H 47	832				832	PAID IN FULL	MAY 16 1947	25496		998								
2	9	160	06			166	PAID IN FULL	MAY 16 1947											
3	9	160	06			166	PAID IN FULL	FEB 5 1947	15277	166									
4	9	160	06			166	PAID IN FULL	JAN 31 1947	13555	166									
5	H 5	96				96	PAID IN FULL	MAY 27 1947											
6	H 5	96				96	PAID IN FULL	MAY 27 1947	6497		18 04								
7	H 84	1612				1612	PAID IN FULL	MAY 27 1947											
8	9	160	06			166	PAID IN FULL	FEB 19 1947	1934	1522									
9	74	1356	48			1356	PAID IN FULL	FEB 19 1947											
10	8	142	06			148	PAID IN FULE	FEB 26 1947	2332	148									
11	H 126	2228				2228	PAID IN FULL	MAY - 7 1947	5161		222								
12	H 26	460				460	PAID IN FULL	APR 18 1947											
13	H 6	106				106	PAID IN FULL	APR 18 1947	4973		7 66								
14																			
15	8	142	06			148	First Paid Balance Paid	JUN 9 1947 SEP 23 1947	12955				300						Bal due
16	8	142	06			148	First Paid Balance Paid	JUN 9 1947 SEP 23 1947	12950		12								
17	7	124	04			128	First Paid Balance Paid	JUN 9 1947 SEP 23 1947											
18																			
19	H 6	106				106	PAID IN FULL	MAY 26 1947			212								
20	H 6	106				106	PAID IN FULL	MAY 26 1947	7064										
	H 377 + 94 = 471	Q 6336				8234													
	141 141	Na 1804																	
	365 94 459	8140																	

Form 4 C. Miller Davis Company, Minneapolis

Assessment Roll and Tax List of Real Property in the Town of Crooked Lake, Cass County, Minnesota, for Taxes for the Year 1946.

In Whose Name Assessed	To Whom Transferred	Description of Property: Subdivision	Sec. or Lot	Town or Block	Range	Number of Acres of Land: Acres	Mills	No. School District	Indicate Homestead and Tax No	Indicate Agricultural and Tax No	True and Full Valuations: Land Exclusive of Structures and Improvements (Dollars)	Buildings and Other Structures (Dollars)	Machinery Permanently Attached to Real Estate (Dollars)	Total True and Full Value (Dollars)	Assessed Valuations: Rural: Homestead Up to $4,000 20% (Dollars)	Rural: Over $4,000 and Non-Homestead 33⅓% (Dollars)	All Other: Homestead Up to $4,000 25% (Dollars)	All Other: Over $4,000 and Non-Homestead 40% (Dollars)	Machinery Permanently Attached to Real Estate 33⅓% (Dollars)	Total Assessed Value (Dollars)	Total Assessed Value as Equalized by the Board of Review (Dollars)	Final Equalized Value (Dollars)
		Ringdale Bros. Roosevelt Beach																				
~~Lake Shore Impr. Co.~~ Niels + Myrtle L. Nedergaard			3	17				uns	No	yes	15			15		5				5	4	
Noah A. Linen			4					"	"		15			15		5				5	4	
" "			5					"	"		15			15		5				5	4	
Agatha M. Neugard			6					"	"		30			30		10				10	8	
~~August H. + Esther M. Holmstad~~ Leo M. + Maud E. Lawrence			7					"	"	yes	35	35		70	13 14					14	12	
Edward J. Pierce Or Dorothy J. Schultz			8					"	"	No	35			35		12				12	9	
			7																			
John E. Holmquist			8	1	18			No	"		25			25		8				8	7	
" "			9					"	"		25			25		8				8	7	
" "			10					"	"		25			25		8				8	7	
Elmer + Lennice U. Kurth			11		4			No	"		25			25		8				8	7	
" " "			12		5			No	"		75	95		170		44				47	44	
Arthur C. + Elizabeth L. Baldwin			13		6			"	"		40	125		165		55				55	54	
" " "			14		7			"	"		30			30		10				10	8	
" " "			15		8			"	"		30			30		10				10	8	
Irene S. Rice			16		9			"	"		30			30		10				10	8	
Lake Shore Impr. Co.			17		10			"	"		30			30		10				10	8	
Ingwald J. Bakken			18		11			"	"		30			30		10				10	8	
			19																			
			20																			
											480	255		735	14	221				235	208	
											345			600	13	184						

Sold for Taxes	Valuations by School Districts as Equalized by Department of Taxation: District No. ..... Rate ..... Mills	District No. Rate 77.84 Mills	District No. ..... Rate ..... Mills	District No. ..... Rate ..... Mills	District No. ..... Rate ..... Mills	Rate and Tax Less Homestead Exemption ..... Mills	State Tax on Non-Homestead .66 Mills	Total General Tax	Special Taxes	Total Taxes	Paid	When Paid	Number of Receipt	March Settlement 1947	June Settlement 1947	Penalty	November Settlement 1947	Penalty	Collections to First Monday in January 1948	Penalty	Delinquent on First Monday in January 1948	Penalty	Total Delinquent Tax and Penalty	Remarks
	Dollars	Dollars	Dollars	Dollars	Dollars	$ cts.	$ cts.	$ cts.	$ cts.	$ cts.		Month Day Year		$ cts.	$ cts.	$ cts.	$ cts.	$ cts.	$ cts.	$ cts.	$ cts.	$ cts.		
1		4				70	02			72	PAID IN FULL	JAN 31 1947	1352	72										
2		4				70	02			72	PAID IN FULL	JAN 31 1947	1353	144										
3		4				70	02			72	PAID IN FULL	JAN 31 1947												
4		8				142	06			148	PAID IN FULL	MAY 16 1947	6486		148									
5		13				230				230	PAID IN FULL	MAY 27 1947	6498		230									
6		9				160	06			166	PAID IN FULL	FEB 26 1947	2325	166										
7																								
8		7				124	04			128	PAID IN FULL	JAN 31 1947	1348	384							128	J	141	
9		7				124	04			128	"	JAN 31 1947												
10		7				124	04			128	PAID IN FULL	JAN 31 1947												
11		7				124	04			128	"													
12		44				778	30			808	"										404	J	389	
13		54				954	36			990	PAID IN FULL	FEB 28 1947	2799	990										
14		8				142	06			148	PAID IN FULL	FEB 28 1947	2799	148										
15		8				142	06			148	PAID IN FULL	FEB 28 1947	2799	148										
16		8				142	06			148	PAID IN FULL	DEC 3 1947	12653					148	12					
17		5 / 8				142	06	Abatement #3382		148	1st Half Paid / Balance Dnd	JUN 12 1947 / NOV 3 1947	8249 / 11731		74		18							56 + Abated
18		8				142	06			148	PAID IN FULL	JAN 20 1947	308	148										
19																								
20																								
	13 / 195 / 208					3680	130			3810														

Assessment Roll and Tax List of Real Property in the Town of Crooked Lake, Cass County, Minnesota, for Taxes for the Year 1946.

Form 4 C. HILLS-BEYS COMPANY, MINNEAPOLIS

In Whose Name Assessed	To Whom Transferred	No.	Description of Property: Subdivision	Sec. or Lot	Town or Block	Range	Number of Acres of Land (Acres / 100ths)	No. School District	Indicate Homestead Tax by Yes	Indicate Agricultural Tax by Yes	True and Full Valuations: Land Exclusive of Structures Improvements (Dollars)	Buildings and Other Structures (Dollars)	Machinery Permanently Attached to Real Estate (Dollars)	Total True and Full Value (Dollars)	Assessed Valuations: Rural: Homestead Up to $4,000 20% (Dollars)	Rural: Over $4,000 and Homestead 33⅓% (Dollars)	All Other: Homestead Up to $4,000 25% (Dollars)	All Other: Over $4,000 and Non-Homestead 40% (Dollars)	Machinery Permanently Attached to Real Estate 33⅓% (Dollars)	Total Assessed Value (Dollars)	Total Assessed Value as Equalized by the Board of Review (Dollars)	Final Equalized Value (Dollars)
	Tingdale Bros Roosevelt Trail																					
Frank F. & Helen M. Deacon		1		1.19				Una	No	Yes	35			35		12				12	9	
State of Minnesota		2		2																		
Lake Shore Amer. Co.		3		3					No	"	25			25		12				12	9	
		4																				
Henry Halgun		5		1.20					No	"	25			25		8				8	7	
" "		6		2					"	"	25			25		8				8	7	
State of Minnesota		7		3					"	"	—			~~25~~		#				#		
Chas. Heumann		8		4					"	"	25			25		8				8	7	
State of Minnesota		9		5					"	"												
State of Minnesota		10		6					"	"												
Edward Horak	Wesley J. Schwaff	11		7					"	"	25			25		8				8	7	
Lake Shore Amer. Co.		12		8					"	"	25			25		8				8	7	
Lake Shore Amer. Co.		13		9					"	"	25			25		8				8	7	
" " "		14		10					"	"	25			25		8				8	7	
Jas. Fallbrecht		15		11					"	"	25			25		8				8	7	
Ed. C. & Carroll D. Leonard		16		12					"	"	25			25		8				8	7	
Irving H. Buck	Knut Holcter	17		13					"	"	25			25		8				8	7	
" "	"	18		14					No	"	40	130		170		54				54		
" "	"	19		16					"	"	25			25		8				8	7	
State of Minnesota		20		16					"	"	25			25		8				8	7	
											410	130		540		177				177	156	
											338			468		156						

No.	Sold for Taxes	Valuations by School Districts as Equalized by Dept. of Taxation: District No. Rate Mills	Dollars	District No. Rate Mills	Dollars	District No. Rate Mills	Dollars	District No. Rate Mills	Dollars	Rate and Tax Less Homestead Exemption Mills	State Tax on Non-Homestead 66 Mills	Total General Tax	Special Taxes	Total Taxes	Paid	When Paid (Month Day Year)	Number of Receipt	March Settlement 1947	June Settlement 1947	Penalty	November Settlement 1947	Penalty	Collections to First Monday in January 1948	Penalty	Delinquent on First Monday in January 1948	Total Delinquent Tax and Penalty	Remarks
		Nelson 17.85																									
1			9							160	06			166	✓	PAID IN FULL APR 28 1947	8747		166								
2																											
3			9							124 / 160	04 / 06	Abatement # 338		166	✓	1st Half Paid JUN 12 1947 / Balance Paid NOV 13 1947	8249 / 11738		83		45						38.4 Unpaid
4																											
5			7							124	04			128	✓	PAID IN FULL MAY 31 1947	10466		128								
6			7							124	04			128	✓	PAID IN FULL MAY 31 1947											
7																											
8	SOLD FOR TAXES		7							124	04			128													
9																											
10																											
11	SOLD FOR TAXES		7							124	04			128													
12	SOLD FOR TAXES		7							124	04			128	✓	PAID IN FULL JUN 13 1947	8362		128								
13			7							124	04			128	✓	PAID IN FULL MAR 10 1947	3620	128									
14	SOLD FOR TAXES		7							124	04			128	✓	PAID IN FULL MAY 7 1947	5100		128								
15			7							124	04			128	✓	PAID IN FULL FEB 11 1947	1137	128									
16			7							124	04			128	✓	PAID IN FULL FEB 7 1947	1080	128									
17			7							124	04			128	✓	PAID IN FULL MAY 27 1947											
18			54							954	36			990	✓	PAID IN FULL MAY 27 1947	10078		1246								
19			7							124	04			128	✓	PAID IN FULL MAY 27 1947											
20			7							124	04			128		Canc.											128 Canc. 5/19/47
			152							2762	96			2858													

Form 4 C—WILLIS-NUTE COMPANY, MINNEAPOLIS

Assessment Roll and Tax List of Real Property in the Town of Crooked Lake, Cass County, Minnesota, for Taxes for the Year 1946.

	In Whose Name Assessed	To Whom Transferred	Description of Property: Subdivision	Sec. or Lot	Town or Block	Range	Number of Acres of Land (Acres / 100ths)	No. School District	Indicate Homestead Yes or No	Indicate Agricultural Yes or No	True and Full Valuations: Land Exclusive of Structures and Improvements (Dollars)	Buildings and Other Structures (Dollars)	Machinery Permanently Attached to Real Estate (Dollars)	Total True and Full Value (Dollars)	Assessed Valuations: Rural: Homestead Up to $4,000 20% (Dollars)	Rural: Over $4,000 and Non-Homestead 33⅓% (Dollars)	All Other: Homestead Up to $4,000 25% (Dollars)	All Other: Over $4,000 and Non-Homestead 40% (Dollars)	All Other: Machinery Permanently Attached to Real Estate 33⅓% (Dollars)	Total Assessed Value (Dollars)	Total Assessed Value as Equalized by the Board of Review (Dollars)	Final Equalized Value (Dollars)
		Tingdale Bros	Roosevelt Trails																			
1	Lake Shore Amer. Co			17	20			and	No	yes	25			25		7 8				8	7	
	State of Minnesota										25			25								
3	Kenneth V. Lea + Dorris Lea			19					"	"	25			25		7 8				8	7	
4	Mark P. Mattison			20					"	"	25			25		7 8				8	7	
5	D. H. + Lydia A. Martin			21					"	"	25			25		7 8				8	7	
6	Lake Shore Amer. Co			22					"	"	25			25		7 8				8	7	
7	" " "			23					"	"	25			25		7 8				8	7	
8	" " "			24					"	"	25			25		7 8				8	7	
9	" " "			25					"	"	25			25		7 8				8	7	
10	Raymond L. + Loretta K. Palm	Wm Melvin Schramm		26					"	"	30			30		8 10				10	8	
11	" " "			27					"	"	30			30		8 10				10	8	
12	Orley J. Nelson			28					"	"	30			30		8 10				10	8	
13	Catherine Eva Schier			29					"	"	30			30		8 10				10	8	
14	" " "			30					"	"	30			30		8 10				10	8	
15	" " "			31					"	"	35	140		175		58 58				58	56	
16	Ada Rousson			32					"	"	30			30		8 10				10	8	
17	Herbert H. + Pearl I. Abelson			33					"	"	30			30		8 10				10	8	
18	Lake Shore Amer. Co			34					"	"	30			30		8 10				10	8	
19	Harry H. + Alma E. Yoke			35					yes	"	30			30	5					6	5	
20	" " "			36					"	"	30			30	6					6	5	
											535	140		675	12	202				214	186	
											438			578	10	176						

Validations by School Districts as Equalized by Department of Taxation

	District No. ..... Rate ..... Mills	District No. Rate 17.4 Mills	District No. ..... Rate ..... Mills	District No. ..... Rate ..... Mills	District No. ..... Rate ..... Mills	Rate and Tax Less Homestead Exemption ..... Mills	State Tax on Non-Homestead 6.6 Mills	Total General Tax	Special Taxes	Total Taxes	Paid	When Paid (Month Day Year)	Number of Receipt	March Settlement 1947	June Settlement 1947	Penalty	November Settlement 1947	Penalty	Collections to First Monday in January 1948	Penalty	Delinquent as First Monday in January 1948	Total Delinquent Tax and Penalty	Remarks
	Dollars	D-dars	Dollars	Dollars	Dollars	$ cts.	$ cts.	$ cts.	$ cts.	$ cts.				$ cts.	$ cts.	$ cts.	$ cts.	$ cts.	$ cts.	$ cts.	$ cts.	$ cts.	
1		7				124	04			128 15	~~PAID IN FULL~~	MAR 8 1947	2550	128									
2																							
3		7				124	04			128 15	PAID IN FULL	MAR 10 1947	3618	128									
4		7				124	04			128 15	PAID IN FULL	FEB 5 1947	1578	128									
5		7				124	04			128 15	PAID IN FULL	JAN 17 1947	[illegible]	128									
6		~~7~~ 5				~~124~~ 84	~~04~~ 03	Abatement #3387		~~128 15~~ 87	1st Half Paid Balance Paid	JUN 12 1947 / JUN 12 1947	2349		128		56						36 ¢ Abated
7		~~7~~ 5				~~124~~ 84	~~04~~ 03	" "		~~128 15~~ 87	1st Half Paid Balance Paid	JUN 12 1947 / JUN 12 1947	1734										36 ¢ "
8		~~7~~ 5				~~124~~ 84	~~04~~ 03	" "		~~128 15~~ 87	PAID IN FULL	NOV 3 1947	11739				14						36 ¢ "
9		~~7~~ 5				~~124~~ 84	~~04~~ 03	" "		~~128 15~~ 87	PAID IN FULL	NOV 3 1947											36 ¢ "
10		9				142	06			148 10	PAID IN FULL	FEB 14 1947	1141	296									
11		8				142	06			148 11	PAID IN FULL	FEB 14 1947											
12	SOLD FOR TAXES	8				142	06			148 12													
13		8				142	06			148 13	PAID IN FULL	APR 16 1947									148		
14		8				142	06			148 14	PAID IN FULL	APR 16 1947	1684		132								
15		56				990	36			1026 15	PAID IN FULL	APR 16 1947											
16		8				142	06			148 16	PAID IN FULL	SEP 19 1947	1428				14	07					
17		8				142	06			148 17	PAID IN FULL	MAY 12 1947	6778		148								
18		~~7~~ 5				~~142~~ 84	~~06~~ 03	Abatement #3387		~~148 18~~ 87	PAID IN FULL	NOV 3 1947	11739				92						56 ¢ Abated
19	H	5				88				88 19	PAID IN FULL	MAY 7 1947											
20	H	5				88				88 20	PAID IN FULL	MAY 7 1947	1695		176								
	H	126 / 186				3294	116			3410													

Form 4 C — ALLEN-DAVIS COMPANY, MINNEAPOLIS

Assessment Roll and Tax List of Real Property in the Town of Crooked Lake, Cass County, Minnesota, for Taxes for the Year 1946.

In whose name assessed	To whom transferred	No.	Description of property: Subdivision	Sec. or Lot	Town or Block	Range	Number of Acres of Land (Acres / 100ths)	No. School District	Indicate Homestead Yes or No	Indicate Agricultural Yes or No	True and Full Valuations: Land Exclusive of Structures and Improvements	Buildings and Other Structures	Machinery Permanently Attached to Real Estate	Total True and Full Value	Assessed Valuations: Rural: Homestead Up to $4,000 20%	Rural: Over $4,000 and Non-Homestead 33⅓%	All Other: Homestead Up to $4,000 25%	All Other: Over $4,000 and Non-Homestead 40%	Machinery Permanently Attached to Real Estate 33⅓%	Total Assessed Value	Total Assessed Value as Equalized by the Board of Review	Final Equalized Value	Remarks
											Dollars	Dollars	Dollars	Dollars	Dollars	Dollars	Dollars	Dollars	Dollars	Dollars	Dollars	Dollars	
Harry H. Alma E. Yoke	Yoke Tingdale Bros.	1	Roosevelt Miles	37	20			Unit	Yes		35	215		250	49 50					50	49		
Jessie Foote		2		38			1/10				30			30		10				10	8		
Lake Shore Impr. Co.		3		39							30			30		10				10	8		
Ernest Durham		4		40							35	50		85		28				28	27		See Detailed
" "		5		41							30			30		10				10	8		
State of Minnesota		6		42							20												
George A. Velter		7		43							30			30		10				10	8		
" "		8		44							30			30		10				10	8		
Matthew J. + Lota Burton Berchtold		9		45							30			30		10				10	8		
Harry T. Prewitt		10		46							35	115		150		50				50	41		
~~Lake Shore Impr. Co.~~	Dalina A. Grant	11		47							30			30		10				10	8		
Earl H. + Gilean M. Case		12		48							25			25		8				8	7		
Blanche + Lucilla Erickson + Ellwood	Harold Erickson	49									25			25		8				8	7		
		14																					
State of Minnesota	Samuel H. Markell	15		1	21						15			15		5				5	4		
Lake Shore Impr. Co.		16		2							15			15		5				5	4		
		17																					
State of Minnesota		18			122																		
John L. Schriber + Morris Humphrey		19		2							30	90		120		40				40	38		
Lake Shore Impr. Co.		20		3							25			25		8				8	7		
											450	470		920	50	222				272	246		
											366			836	49	197							

Cass County, Minnesota, for Taxes for the Year 1946.

	Sold for Taxes	Valuations by School Districts as Equalized by Department of Taxation: District No. Rate Mills	District No. Rate Mills	District No. Rate Mills	District No. Rate Mills	Rate and Tax Less Homestead Exemption Mills	State Tax on Non-Homestead 66 Mills	Total General Tax	Special Taxes	Total Taxes	Paid	When Paid: Month Day Year	Number of Receipt	March Settlement 1947	June Settlement 1947	Penalty	November Settlement 1947	Penalty	Collections to First Monday in January 1948	Penalty	Delinquent on First Monday in January 1948	Penalty	Total Delinquent Tax and Penalty	Remarks
		Dollars	Dollars	Dollars	Dollars	$ cts.	$ cts.	$ cts.	$ cts.	$ cts.				$ cts.	$ cts.	$ cts.	$ cts.	$ cts.	$ cts.	$ cts.	$ cts.	$ cts.	$ cts.	
1		11 49				8.66				8.66	PAID IN FULL	MAY 7 1947	5895		8.66									
2		8				1.42	06			1.48	1st Half Paid	APR 7 1947	5896		1.42									
3		8				1.42	06	Abatement #3382		1.48	1st Half Paid	JUN 12 1947	8848		1.42									
											Balance Paid	NOV 3 1947	11739				18							
4		27				4.78	18			4.96	PAID IN FULL	MAY 7 1947												
5		8				1.42	06			1.48	PAID IN FULL	MAR 17 1947	5240	644										
6																								
7		8				1.42	06			1.48	PAID IN FULL	JAN 23 1947	375	296										
8		8				1.42	06			1.48	PAID IN FULL	JAN 23 1947												
9	SOLD FOR TAXES	8				1.42	06			1.48													1.48	
10		47				8.32	32			8.64	PAID IN FULL	MAY 7 1947	5896		8.64									
11	SOLD FOR TAXES	8				1.42	06			1.48	PAID IN FULL	JUN 23 1947	8455		1.48									
12		7				1.24	04			1.28	PAID IN FULL	APR 16 1947	4538		1.28									
13		7				1.24	04			1.28	PAID IN FULL	JAN 31 1947	1366	128										
14																								
15	SOLD FOR TAXES	4				70	02			72	1st Half Paid 2nd Half Paid	JUN 10 1947 NOV 7 1947	8303 12288		36		36							
16	SOLD FOR TAXES	4				70	02			72	1st Half Paid 2nd Half Paid	JUN 10 1947 NOV 7 1947	8303 12288		36		36							
17																								
18																								
19		38				6.72	26			6.98													6.98	
20	SOLD FOR TAXES	7				1.24	04			1.28	PAID IN FULL	JUN 7 1947	8622		1.28									
		47 1.25 246				43.54	1.34			44.88														

Form 4 C — Minn. Tax Commr. Minneapolis

Assessment Roll and Tax List of Real Property in the Town of Crooked Lake, Cass County, Minnesota, for Taxes for the Year 1946.

In whose name assessed	To whom transferred	Description of property: Subdivision	Sec. or Lot	Town or Block	Range	Number of Acres of Land (Acres / 100ths)	No. School District	Indicate Homestead Yes or No	Indicate Agricultural Yes or No	True and Full Valuations: Land Exclusive of Structures Improvements (Dollars)	Buildings and Other Structures (Dollars)	Machinery Permanently Attached to Real Estate (Dollars)	Total True and Full Value (Dollars)	Assessed Valuations: Rural: Homestead Up to $4,000 20% (Dollars)	Rural: Over $4,000 and Non-Homestead 33⅓% (Dollars)	All Other: Homestead Up to $4,000 25% (Dollars)	All Other: Over $4,000 and Non-Homestead 40% (Dollars)	Machinery Permanently Attached to Real Estate 33⅓% (Dollars)	Total Assessed Value (Dollars)	Total Assessed Value as Equalized by the Board of Review (Dollars)	Final Equalized Value (Dollars)
		Ringdal Bros. Roosevelt Trails																			
Lake Shore Impr. Co.		1	22			110 40				25			25		8				8	7	
" " "		2	5			" "				25			25		8				8	7	
" " "		3	6			" "				25			25		8				8	7	
" " "		4	7			" "				25			25		8				8	7	
" " "		5	8			" "				25			25		8				8	7	
Chas. Slick		6	9			" "				25			25		8				8	7	
Lake Shore Impr. Co.		7	10			" "				25			25		8				8	7	
Paul + Helen Muzzynoke		8	11			" "				25			25		8				8	7	
Frederick E. Ermen		9	12			110 "				35	15		50		12			17	17	14	
" "		10	13			" "				25			25		8				8	7	
Lake Shore Impr. Co.		11	14			" "				25			25		8				8	7	
" " "		12	15			" "				25			25		8				8	7	
Reinhart A. + Mathilda M. Bladorn		13	1 23			" "				25			25		8				8	7	
~~Lake Shore Impr. Co.~~ John A. + Margaret	M. Lohmann	14	2			" "				25			25		8				8	7	
Geo. R. + Esther L. Kreen		15	3			" "				25			25		8				8	7	
Lake Shore Impr. Co.		16	4			" "				25			25		8				8	7	
" " "		17	5			" "				25			25		8				8	7	
State of Minnesota		18	6			" "				~~50~~			~~50~~		~~10~~				~~10~~		
State of Minnesota		19	7			" "				~~50~~			~~50~~		~~10~~				~~10~~		
		20																			
										435	15		450		145				145	126	
										363			378		126						

Valuations by School Districts as Equalized by Department of Taxation (Dollars)

Sold for Taxes	District No. ..... Rate ..... Mills	District No. 14 Rate 63 Mills	District No. ..... Rate ..... Mills	District No. ..... Rate ..... Mills	District No. ..... Rate ..... Mills
	Dollars	Dollars	Dollars	Dollars	Dollars
1		7			
2		7			
3		7			
4		7			
5		7			
6		7			
7		7			
8		7			
9		14			
10		7			
11		7			
12 SOLD FOR TAXES		7			
13		7			
14		7			
15		7			
16		7			
17		7			
18					
19					
20					
		126			

	Rate and Tax Less Homestead Exemption .....Mills	State Tax on Non-Homestead 66 Mills	Total General Tax	Special Taxes	Total Taxes	Paid	When Paid (Month Day Year)	Receipt No.	March Settlement 1947	June Settlement 1947	Penalty	November Settlement 1947	Penalty	Collections to First Monday in January 1948	Penalty	Delinquent on First Monday in January 1948	Total Delinquent Tax and Penalty	Remarks
	$ cts.	$ cts.	$ cts.	$ cts.	$ cts.				$ cts.	$ cts.	$ cts.	$ cts.	$ cts.	$ cts.	$ cts.	$ cts.	$ cts.	
1	124	04			128	PAID IN FULL	FEB 20 1947	25663	256									
2	124	04			128	PAID IN FULL	FEB 20 1947											
3	~~124~~	~~04~~	Abatement	# 3382	128	1st Half Paid / Balance Paid	JUN 10 1947 / NOV 3 1947	11734										36 Abated
4	~~124~~	~~04~~	"	"	128	1st Half Paid / Balance Paid	JUN 10 1947 / NOV 3 1947	11803		128		84						.36 "
5	~~124~~	~~04~~	"	"	128	1st Half Paid / Balance Paid	JUN 10 1947 / NOV 3 1947											.36 "
6	124	04			128											128	141	
7	~~124~~	~~04~~	Abatement	3382	128	PAID IN FULL	NOV 3 1947	11734				92						.36 Abated
8	124	04			128	PAID IN FULL	JAN 31 1947	1353	128									
9	248	10			258	PAID IN FULL	JAN 20 1947	292	586									
10	124	04			128	PAID IN FULL	JAN 20 1947											
11	~~124~~	~~04~~	Abatement	# 3382	128	1st Half Paid / Balance Paid	JUN 10 1947 / NOV 3 1947	11738 / 11793		128		56						.36 Abated
12 SOLD FOR TAXES	~~124~~	~~04~~	"	# 3382	128	1st Half Paid / Balance Paid	JUN 10 1947 / NOV 3 1947											.36 "
13	124	04			128	PAID IN FULL	MAY 20 1947	6505		128								
14	124	04			128	PAID IN FULL	JUN 30 1947	11844		128								
15	124	04			128	PAID IN FULL	FEB 14 1947	1140	128									
16	~~124~~	~~04~~	Abatement	# 3382	128	PAID IN FULL	NOV 3 1947	11739				184						.36 Abated
17	~~124~~	~~04~~	"	"	128	PAID IN FULL	NOV 3 1947											.36 "
18																		
19																		
20																		
	2232	74			2306													

Assessment Roll and Tax List of Real Property in the Town of Crooked Lake, Cass County, Minnesota, for Taxes for the Year 1946.

Form 4 C. MILLER-BURG COMPANY, MINNEAPOLIS

	IN WHOSE NAME ASSESSED	TO WHOM TRANSFERRED	DESCRIPTION OF PROPERTY: SUBDIVISION	Sec. or Lot	Town or Block	Range	Number of Acres of Land: Acres	100ths	Indicates Homestead Tax or No	Indicates Agricultural Tax or No	No. School District	TRUE AND FULL VALUATIONS: LAND Exclusive of Structures and Improvements	BUILDINGS and Other Structures	MACHINERY Permanently Attached to Real Estate	TOTAL True and Full Value	ASSESSED VALUATIONS: RURAL: Homestead Up to $4,000 20%	RURAL: Over $4,000 and Non-Homestead 33⅓%	ALL OTHER: Homestead Up to $4,000 25%	ALL OTHER: Over $4,000 and Non-Homestead 40%	MACHINERY Permanently Attached to Real Estate 33⅓%	TOTAL ASSESSED VALUE	Total Assessed Value as Equalized by the Board of Review	FINAL EQUALIZED VALUE
												Dollars	Dollars	Dollars	Dollars	Dollars	Dollars	Dollars	Dollars	Dollars	Dollars	Dollars	Dollars
			Tingdale Bros. Roosevelt Trails																				
1	Lake Shore Impr. Co.			8	23				No	Yes		24 / 30			24 / 30		8 / 10				10	8	
2																							
3	Reinhart A. + Matilda M. Bladorn			1	24				No	"		31 / 40	50		81 / 90		27 / 30				30	27	
4	Lake Shore Impr. Co.	John N. + Margret M. Johansen		2				1	"	"		21 / 25			21 / 25		7 / 8				8	7	
5	~~Lake Shore Impr. Co.~~			3					"	"		21 / 25			21 / 25		7 / 8				8	7	
6	" " "			4					No	"		45 / 50	95		140 / 150		44 / 47				47	44	
7	" " "			5					"	"		20			20 / 25		5 / 7				7	5	
8	Herbert H. + Minna Schauer			6					"	"		20			20 / 25		5 / 7				7	5	
9	" " "			7					"	"		20			20 / 25		5 / 7				7	5	
10	Lake Shore Impr. Co.			8					"	"		20			20 / 25		5 / 7				7	5	
11	" " "			9					"	"		21 / 25			21 / 25		5 / 7				8	7	
12	~~August J. + Emma C. Carson, Robert H. + Phyllis J. Carson~~	Trygve R. Hansen		1	25				Yes	No		30 / 35			30 / 35	6 / 7	12 / 14				7	6	
13	" " "	" "		2					"	"		30 / 35			30 / 35	6 / 7	12 / 14				7	6	
14	" " "	" "		3					"	"		30 / 35			30 / 35	6 / 7	12 / 14				7	6	
15	" " "	" "		4					"	"		30 / 35			30 / 35	6 / 7	12 / 14				7	6	
16	" " "	" "		5					"	"		30 / 35			30 / 35	6 / 7					7	6	
17	" " "	" "		6					"	"		30 / 35			30 / 35	6 / 7					7	6	
18	" " "	" "		7					"	"		40 / 50	625		665 / 675	133 / 135					135	123	
19	" " "	" "		8					"	"		30 / 35			30 / 35	6 / 7					7	6	
20	" " "	" "		9					"	"		30 / 35			30 / 35	6 / 7					7	6	
	State of Minnesota		Outlot	a								600 / 446	770		1370 / 1265	191 / 181	139 / 120				330	301	

	SOLD FOR TAXES	VALUATIONS BY SCHOOL DISTRICTS AS EQUALIZED BY DEPARTMENT OF TAXATION: District No. / Rate ..... Mills	District No. / Rate ..... Mills	District No. / Rate ..... Mills	District No. / Rate ..... Mills	Rate and Tax Less Homestead Exemption ..... Mills	State Tax on Non-Homestead ..... Mills	TOTAL GENERAL TAX	SPECIAL TAXES	TOTAL TAXES	PAID	WHEN PAID: Month Day Year	Number of Receipt	March Settlement 1947	June Settlement 1947	Penalty	November Settlement 1947	Penalty	Collections to First Monday in January 1948	Penalty	Delinquent on First Monday in January 1948	Penalty	Total Delinquent Tax and Penalty	REMARKS
		Dollars	Dollars	Dollars	Dollars	Dollars	$ cts.	$ cts.	$ cts.	$ cts.				$ cts.	$ cts.	$ cts.	$ cts.	$ cts.	$ cts.	$ cts.	$ cts.	$ cts.	$ cts.	
1			8				84 / 142	07 / 06	Abatement # 3382	89 / 148	PAID IN FULL	NOV 3 1947	11239				88							60¢ Abated
2													2											
3			27				478	18		496	PAID IN FULL	MAY 20 1947	6505		496									
4			7				124	04		128	PAID IN FULL	JUN 30 1947	10095		128									
5			7				124	04		128	PAID IN FULL	~~DEC 11 1947~~ FEB 11 1947	1140	128										
6			44				778	30		808											1.08	809		
7			5				88	04	Abatement # 3382	92	PAID IN FULL	NOV 3 1947	11239				92							.20 Abated
8			5				88	04		92											92	101		
9			5				88	04		92											92	101		
10	SOLD FOR TAXES		4 / 5				88	04	Abatement # 3387	92	PAID IN FULL	NOV 3 1947	11239				1.58							.20 Abated
11			3 / 7				124	04	" # 3382	128	PAID IN FULL	NOV 3 1947												40¢ Abated
12				H	6		116			116	2nd Half Paid	OCT 14 1947 / 1st Half Paid MAR 10 1947												
13				H	6		116			116	2nd Half Paid	OCT 14 1947 / 1st Half Paid MAR 10 1947												
14				H	6		116			116	2nd Half Paid	OCT 14 1947 / 1st Half Paid MAR 10 1947												
15				H	6		116			116	2nd Half Paid	OCT 14 1947 / 1st Half Paid MAR 10 1947	3619	1740										
16				H	6		116			116	2nd Half Paid	OCT 14 1947 / 1st Half Paid MAR 10 1947												
17				H	6		116			116	2nd Half Paid	OCT 14 1947 / 1st Half Paid MAR 10 1947	11221				1740							
18				H	133		2550			2552	2nd Half Paid	OCT 14 1947 / 1st Half Paid MAR 10 1947												
19				H	6		116			116	2nd Half Paid	OCT 14 1947 / 1st Half Paid MAR 10 1947												
20				H	6		116			116	2nd Half Paid	OCT 14 1947 / 1st Half Paid MAR 10 1947												
		44 / 3133	301			a 2122 / MU 3480 / 5602		82		5684														

Assessment Roll and Tax List of Real Property in the Town of Crooked Lake,

Cass County, Minnesota, for Taxes for the Year 1946.

	In whose name assessed	To whom transferred	Description of property: Subdivision	Sec. or Lot	Town or Block	Range	Number of Acres of Land (Acres / 100ths)	No. School District	Indicate Resident Tax or No	Indicate Agricultural Tax or No	True and Full Valuations: Land Exclusive of Structures and Improvements (Dollars)	Buildings and Other Structures (Dollars)	Machinery Permanently Attached to Real Estate (Dollars)	Total True and Full Value (Dollars)	Assessed Valuations: Rural: Homestead Up to $4,000 20% (Dollars)	Rural: Over $4,000 and Non-Homestead 33⅓% (Dollars)	All Other: Homestead Up to $4,000 25% (Dollars)	All Other: Over $4,000 and Non-Homestead 40% (Dollars)	Machinery Permanently Attached to Real Estate 33⅓% (Dollars)	Total Assessed Value (Dollars)	Total Assessed Value Equalized by the Board of Review (Dollars)	Final Equalized Value (Dollars)
			Iowana Heights																			
1	H. E. + Hilda Hilden			1				Ten	No	No	30			30		10				10		
2	Frank E. Everts + wife + R. C. Rudeul + wife			2				"	"	"	50	225		275		92				92		
3	~~Carl Johnson~~ J. J. + Christine M. Chastek			3				"	"	"	501	325		375		125				125		
4	Earl O. Miller		From SW corner run E 120' then N to south shore of L. S. to starting	4				"	"	"	30			30		10				10		
5	Oscar Popken		Balance of	4				"	"	"	45	200		245		82				82		
6	" "			5				"	"	"	30			30		10				10		
7	" "			6				"	"	"	30			30		10				10		
8	Ernest J. Meinke			7				"	"	"	40	100		140		47				47		
9	Oscar Popken			8				"	"	"	30			30		10				10		
10	" "			9				"	"	"	30			30		10				10		
11	Russell H. Hunt			10				"	"	"	30			30		10				10		
12	Oscar Popken			11				"	"	"	30			30		10				10		
13	" "			12				"	"	"	30			30		10				10		
14	" "			13				"	"	"	30			30		10				10		
15	R. C. Rudeul + ~~wife~~ T. C. Everts		E 74' x 92' of Outlot	A				No	No	No	30	60		90		30				30		
16	Lena Meinke		"	B				"	"	"	175	250		425		142				142		
17	Roy + Alcha Batzer		"	C	Lot 30' on N side			"	"	"	75	40		115		38				38		
18	H. E. + Hilda Hilden		S 200' of	A				"	"	"	60	125		185		62				62		
19	" " "		N 100' except E 92' x 74'	A				"	"	"	40	150		190		63				63		
20																						
											865	1475		2340		781				781		

Cass County, Minnesota, for Taxes for the Year 1946.

	Sold for Taxes	Valuations by School Districts as Equalized by Department of Taxation: District No. ..... Rate ..... Mills (Dollars)	District No. ..... Rate ..... Mills (Dollars)	District No. ..... Rate ..... Mills (Dollars)	Rate and Tax Less Homestead Exemption ..... Mills ($ cts.)	State Tax on Non-Homestead 6.6 Mills ($ cts.)	Total General Tax ($ cts.)	Special Taxes ($ cts.)	Special Taxes ($ cts.)	Total Taxes ($ cts.)	Paid	When Paid: Month Day Year	Number of Receipt	March Settlement 1947 ($ cts.)	June Settlement 1947 ($ cts.)	Penalty ($ cts.)	November Settlement 1947 ($ cts.)	Penalty ($ cts.)	Collections to First Monday in January 1948 ($ cts.)	Penalty ($ cts.)	Delinquent on First Monday in January 1948 ($ cts.)	Total Delinquent Tax and Penalty ($ cts.)	Remarks
1		10			1.92	06				1.98	PAID IN FULL	JUN 4 1947	2437		198								
2		97			17.66	60				18.26	PAID IN FULL	FEB 19 1947	1332	18.26									
3		125			23.98	82				24.80	PAID IN FULL	FEB 10 1947	1315	24.80									
4		10			1.92	06				1.98	PAID IN FULL	JAN 31 1947	1356	1.98									
5		87			15.74	54				16.28	PAID IN FULL	JAN 31 1947	1356	16.28									
6		10			1.92	06				1.98	PAID IN FULL	JAN 31 1947	1356	3.96									
7		10			1.92	06				1.98	PAID IN FULL	JAN 31 1947											
8		47			9.02	32				9.34	PAID IN FULL	JAN 20 1947	317	9.34									
9		10			1.92	06				1.98	PAID IN FULL	JAN 31 1947	1356	3.96									
10		10			1.92	06				1.98	PAID IN FULL	JAN 31 1947											
11		10			1.92	06				1.98	PAID IN FULL	JAN 20 1947	304	1.98									
12		10			1.92	06				1.98	PAID IN FULL	JAN 31 1947											
13		10			1.92	06				1.98	PAID IN FULL	JAN 31 1947	1356	6.94									
14		10			1.92	06				1.98	PAID IN FULL	JAN 31 1947											
15		30			5.30	20				5.50	PAID IN FULL	FEB 19 1947	1332	5.50									
16		147			25.12	94				26.06	PAID IN FULL	JAN 20 1947	317	26.06									
17		38			6.72	26				6.98	PAID IN FULL	JAN 27 1947	733	6.98									
18		67			10.96	42				11.38	PAID IN FULL	JUN 4 1947	2437		11.38								
19		63			11.14	42				11.56	PAID IN FULL	JUN 4 1947	2437		11.56								
20																							
		335	446	G 69.24 / M2 85.60		5.12				149.96													
		781		144.84																			

FORM 4 C. HILLS-BURR COMPANY, MINNEAPOLIS

Assessment Roll and Tax List of Real Property in the Town of Crooked Lake,

	IN WHOSE NAME ASSESSED	TO WHOM TRANSFERRED	DESCRIPTION OF PROPERTY: SUBDIVISION	Sec. or Lot	Town or Block	Range	Number of Acres of Land: Acres	100ths	No. School District	Indicate Agricultural Land Yes or No	Indicate Agricultural Land Yes or No	TRUE AND FULL VALUATIONS: LAND Exclusive of Structures and Improvements	BUILDINGS and Other Structures	MACHINERY Permanently Attached to Real Estate	TOTAL True and Full Value	ASSESSED VALUATIONS: RURAL: Homestead Up to $4,000 20%	RURAL: Over $4,000 and Non-Homestead 33⅓%	ALL OTHER: Homestead Up to $4,000 25%	ALL OTHER: Over $4,000 and Non-Homestead 40%	MACHINERY Permanently Attached to Real Estate 33⅓%	TOTAL ASSESSED VALUE	Total Assessed Value as Equalized by the Board of Review	FINAL EQUALIZED VALUE
												Dollars	Dollars	Dollars	Dollars	Dollars	Dollars	Dollars	Dollars	Dollars	Dollars	Dollars	Dollars
	State of Minnesota		Roosevelt Lake Heights (alle of Lot 2, Sec. 14-134-26)																				
1				1					2nd	No		40			40	40					40		
2	Francis + Gladys La Motte	Walter E. Hanson		2						"	Yes	40			40		13				13		
3	" " "	"		3						"	"	40			40		13				13		
4	" " "	"		4						"	"	40			40		13				13		
5	" " "	"		5						"	"	50	225		275		92				92		
6	Hilbur + Sylvia Mitchell			6						"	"	50	250		300		100				100		
7	" " "			7						"	"	50	25		75		25				25		
8	N. D. Fawkes			8						"	"	50	120		170		57				57		
9	Walter J + Eleanor D. Kennedy			9						"	"	40			40		13				13		
10	" " "	"		10						"	"	40			40		13				13		
11	" " "	"		11						"	"	40			40		13				13		
12	" " "	"		12						"	"	40			40		13				13		
13	" " "	"		13						"	"	40			40		13				13		
14	" " "	"		14						"	"	40			40		13				13		
15	" " "	"		15						"	"	50	275		325		108				108		
16	" " "	"		16						"	"	40			40		13				13		
17	" " "	"		17						"	"	40			40		13				13		
18	" " "	"		18						"	"	40			40		13				13		
19	" " "	"		19						"	"	40			40		13				13		
20	" " "	"		20						"	"	40			40		13				13		
												810	895		1705		564				564		

	SOLD FOR TAXES	VARIATIONS BY SCHOOL DISTRICTS AS EQUALIZED BY DEPARTMENT OF TAXATION: District No. 2 Rate 55 Mills	District No. ..... Rate ..... Mills	District No. ..... Rate ..... Mills	District No. ..... Rate ..... Mills	Rate and Tax Less Homestead Exemption ..... Mills	State Tax on Non-Homestead 6.6 Mills	TOTAL GENERAL TAX	SPECIAL TAXES			TOTAL TAXES	PAID	WHEN PAID: Month	Day	Year	Number of Receipt	March Settlement 1947	June Settlement 1947	Penalty	November Settlement 1947	Penalty	Collections to First Monday in January 1948	Penalty	Delinquent on First Monday in January 1948	Total Delinquent Tax and Penalty	REMARKS
		Dollars	Dollars	Dollars	Dollars	Dollars	$ cts.	$ cts.	$ cts.	$ cts.	$ cts.	$ cts.						$ cts.	$ cts.	$ cts.	$ cts.	$ cts.	$ cts.	$ cts.	$ cts.	$ cts.	
1																											
2		13				230	08					238 21	PAID IN FULL	MAY	23	1947											
3		13				230	08					238 21	PAID IN FULL	MAY	23	1947											
4		13				230	08					238 21	PAID IN FULL	MAY	23	1947	1468		24 02								
5		92				1628	60					1688 52	PAID IN FULL	MAY	23	1947											
6		100				1768	66					1834 66	2nd Half Paid	NOV	4	1947											
7		25				442	16					458 16	2nd Half Paid / 1st Half Paid	MAY / NOV	16 / 4	1947 / 1947	5498 / 2498		12 44		11 46						
8		57				1008	38					1046 38	PAID IN FULL	JAN	20	1947	298	1046									
9		13				230	08					238 08	1st Half Paid	MAY	23	1947									119	8	131
10		13				230	08					238 08	1st Half Paid	MAY	23	1947									119	8	131
11		13				230	08					238 08	1st Half Paid	MAY	23	1947									119	8	131
12		13				230	08					238 08	1st Half Paid	MAY	23	1947									119	8	131
13		13				230	08					238 08	1st Half Paid	MAY	23	1947									119	8	131
14		13				230	08					238 08	1st Half Paid	MAY	23	1947	6584		23 00						119	8	131
15		108				1910	72					1982 08	1st Half Paid	MAY	23	1947									992	8	1090
16		13				230	08					238 08	1st Half Paid	MAY	23	1947									119	8	131
17		13				230	08					238 08	1st Half Paid	MAY	23	1947									119	8	131
18		13				230	08					238 08	1st Half Paid	MAY	23	1947									119	8	131
19		13				230	08					238 08	1st Half Paid	MAY	23	1947									119	8	131
20		13				230	08					238 08	1st Half Paid	MAY	23	1947									119	8	131
		564				9976	364					10340															

Form 4 C — HILLS-BEAN COMPANY, MINNEAPOLIS

Assessment Roll and Tax List of Real Property in the Town of Crooked Lake, Cass County, Minnesota, for Taxes for the Year 1946.

	In whose name assessed	To whom transferred	Description of property: Subdivision	Sec. or Lot	Town or Block	Range	Number of Acres of Land (Acres / 100ths)	No. School District	Indicate with (✓) if assessed for Tax or Sale	Indicate with (✓) if assessed for Tax or Sale	True and Full Valuations: Land Exclusive of Structures and Improvements	Buildings and Other Structures	Machinery Permanently Attached to Real Estate	Total True and Full Value	Assessed Valuations: Rural: Homestead Up to $4,000 20%	Rural: Over $4,000 and Non-Homestead 33⅓%	All Other: Homestead Up to $4,000 25%	All Other: Over $4,000 and Non-Homestead 40%	Machinery Permanently Attached to Real Estate 33⅓%	Total Assessed Value	Total Assessed Value Equalized by the Board of Review	Final Equalized Value
											Dollars	Dollars	Dollars	Dollars	Dollars	Dollars	Dollars	Dollars	Dollars	Dollars	Dollars	Dollars
	Louis C. + Helen R. Hansen		Roosevelt Lake Heights																			
1	Walter J. + Eleg. B. Kennedy			21				110	Yes		30			30		10				10		
2	Wolfgang Frank + Anna Panuska			22				110	"		30			30		10				10		
3	Wolfgang J. Panuska + Anna Panuska			23				110	"		50	150		200		67				67		
4	Wolfgang Frank + Anna Panuska			24				110	"		30			30		10				10		
5	Elmer O. Fletcher			25				110	"		30			30		10				10		
6	" "			26				"	"		30			30		10				10		
7	A. H. Rice + A. C. Nygren			27				"	"		40	115		155		52				52		
8	Elmer O. Fletcher			28				"	"		30			30		10				10		
9	Maurice M. Buckler + Lolla Buckler			29				"	"		60	100		160		53				53		
10																						
11	Elmer O. Fletcher		S½ of Outlot A					"	"		30			30		10				10		
12	Louis C. + Helen R. Hansen / Walter J. + Eleg. B. Kennedy		N½ of Outlot A					"	"		30			30		10				10		
13																						
14																						
15																						
16																						
17																						
18																						
19																						
20																						
											390	365		755		252				252		

Valuations by School Districts as Equalized by Department of Taxation: District 1 Rate 176 Mills; District 2 Rate 176 Mills; District 3 Rate 176 Mills; District 4 Rate 176 Mills; District 5 Rate 176 Mills

	Sold for Taxes	District 1 Dollars	District 2 Dollars	District 3 Dollars	District 4 Dollars	District 5 Dollars	Rate and Tax Less Homestead Exemption ..... Mills	State Tax on Non-Homestead 6.6 Mills	Total General Tax	Special Taxes	Total Taxes	Paid	When Paid (Month Day Year)	Number of Receipt	March Settlement 1947	June Settlement 1947	Penalty	November Settlement 1947	Penalty	Collections to First Monday in January 1948	Penalty	Delinquent on First Monday in January 1948	Total Delinquent Tax and Penalty	Remarks
							$ cts.	$ cts.	$ cts.	$ cts.	$ cts.				$ cts.	$ cts.	$ cts.	$ cts.	$ cts.	$ cts.	$ cts.	$ cts.	$ cts.	
1		10					176	06			182	1st Half Paid	MAY 23 1947	6584		91								
2		10					176	06			182	2nd Half Paid / 1st Half Paid	AUG - 6 1947 / MAR 5 1947									91		
3		67					1184	44			1228	2nd Half Paid / 1st Half Paid	AUG - 6 1947 / MAR 5 1947	10859 / 3340	796			796						
4		10					176	06			182	2nd Half Paid	AUG - 6 1947											
5	SOLD FOR TAXES	10					176	06			182											182		
6	SOLD FOR TAXES	10					176	06			182											182		
7		57					920	34			954	PAID IN FULL	JUN 3 1947	7443		954								
8	SOLD FOR TAXES	10					176	06			182											182		
9		53					938	34			972	PAID IN FULL	JAN 20 1947	321	972									
10																								
11		10					176	06			182											152 + 260		
12		10					176	06			182	1st Half Paid	MAY 23 1947	6584		91						91 + 160		Paid in full
13																								
14																								
15																								
16																								
17																								
18																								
19																								
20																								
		257					4450	160			4610													

Assessment Roll and Tax List of Real Property in the Town of Crooked Lake,

	In Whose Name Assessed	To Whom Transferred	Description of Property: Subdivision	Sec. or Lot	Town or Block	Range	Number of Acres of Land (Acres / 100ths)	No. School District	Indicates assessed for Tax or No	Indicates agricultural or No	True and Full Valuations: Land Exclusive of Structures and Improvements (Dollars)	Buildings and Other Structures (Dollars)	Machinery Permanently Attached to Real Estate (Dollars)	Total True and Full Value (Dollars)	Assessed Valuations: Rural: Homestead Up to $4,000 20% (Dollars)	Rural: Over $4,000 and Non-Homestead 33⅓% (Dollars)	All Other: Homestead Up to $4,000 25% (Dollars)	All Other: Over $4,000 and Non-Homestead 40% (Dollars)	Machinery Permanently Attached to Real Estate 33⅓% (Dollars)	Total Assessed Value (Dollars)	Total Assessed Value as Equalized by the Board of Review (Dollars)	Final Equalized Value (Dollars)
			Roosevelt Park (Lot 2 of govt M. 44 s. Sec. 27-139-26)																			
1	Barlow Realty Co.			1	1						35			35		12				12	9	
2	" "			2							35			35		12				12	9	
3	Neuman Hanson ½ + John M. Nyland Guptt ½			3							35			35		12				12	9	
4	" " ½ " " ½			4							35			35		12				12	9	
5	" " ½ " " ½			5							40			40		13				13	11	
6	" " ½ " " ½			6							45			45		15				15	12	
7	Carl O. + Agnes J. Ekblad			7							90			90		30				30	24	
8	~~Neuman Hanson~~ Chas M. + Amanda Rittreich			8							50			50		17				17	13	
9	" " " "			9							40			40		13				13	11	
10	" " " "			10							40			40		13				13	11	
11	" " " "			11							40			40		13				13	11	
12	" " " "			12							40			40		13				13	11	
13	" " " "			13							35			35		12				12	9	
14	State of Minnesota			12																		
15	State of Minnesota			2																		
16	State of Minnesota			13																		
17	State of Minnesota			2																		
18	State of Minnesota			3																		
19	State of Minnesota			4																		
20	State of Minnesota			5																		
											560			560		187				187	149	
											447			447		149						

	Sold for Taxes	Valuations by School Districts as Equalized by Department of Taxation: District No. ..... Rate ..... Mills	District No. Nelson Rate 25 Mills	District No. ..... Rate ..... Mills	District No. ..... Rate ..... Mills	District No. ..... Rate ..... Mills	Rate and Tax Less Homestead Exemption ..... Mills	State Tax on Non-Homestead 6.6 Mills	Total General Tax	Special Taxes		Total Taxes	Paid	When Paid	Number of Receipt	March Settlement 1947	June Settlement 1947	Penalty	November Settlement 1947	Penalty	Collections to First Monday in January 1948	Penalty	Delinquent on First Monday in January 1948	Total Delinquent Tax and Penalty	Remarks
		Dollars	Dollars	Dollars	Dollars	Dollars	$ cts.	$ cts.	$ cts.	$ cts.	$ cts.	$ cts.		Month Day Year		$ cts.	$ cts.	$ cts.	$ cts.	$ cts.	$ cts.	$ cts.	$ cts.	$ cts.	
1			9				160	06				166	PAID IN FULL	JAN 20 1947	321	166									
2			9				160	06				166	PAID IN FULL	JAN 20 1947	321	166									
3			9				160	06				166	PAID IN FULL	MAR 19 1947											
4			9				160	06				166	PAID IN FULL	MAR 19 1947	3238		764								
5			11				194	08				202	PAID IN FULL	MAR 19 1947											
6			12				212	08				220	PAID IN FULL	MAR 19 1947											
7			24				424	16				440	PAID IN FULL	FEB 10 1947	2025	440									
8			13				230	08				238	PAID IN FULL	MAR 17 1947											
9			11				194	08				202	PAID IN FULL	MAR 17 1947											
10			11				194	08				202	PAID IN FULL	MAR 17 1947	2116	1212									
11			11				194	08				202	PAID IN FULL	MAR 17 1947											
12			11				194	08				202	PAID IN FULL	MAR 17 1947											
13			9				160	06				166	PAID IN FULL	MAR 17 1947											
14																									
15																									
16																									
17																									
18																									
19																									
20																									
			149				8636	102				2738													

Assessment Roll and Tax List of Real Property in the Town of Crooked Lake, Cass County, Minnesota, for Taxes for the Year 1946.

FORM 4 C. BILLER-DAVIS COMPANY, MINNEAPOLIS

	IN WHOSE NAME ASSESSED	TO WHOM TRANSFERRED	DESCRIPTION OF PROPERTY: SUBDIVISION	Sec. or Lot	Town or Block	Range	Number of Acres of Land: Acres	100ths	No. School District	Indicates Homestead Tax or No	Indicates Agricultural Tax or No	TRUE AND FULL VALUATIONS: LAND Exclusive of Structures and Improvements (Dollars)	BUILDINGS and Other Structures (Dollars)	MACHINERY Permanently Attached to Real Estate (Dollars)	TOTAL True and Full Value (Dollars)	ASSESSED VALUATIONS: RURAL: Homestead Up to $4,000 20%	RURAL: Over $4,000 and Non-Homestead 33⅓%	ALL OTHER: Homestead Up to $4,000 25%	ALL OTHER: Over $4,000 and Non-Homestead 40%	MACHINERY Permanently Attached to Real Estate 33⅓%	TOTAL ASSESSED VALUE (Dollars)	Total Assessed Value as Equalized by the Board of Review (Dollars)	FINAL EQUALIZED VALUE (Dollars)
			Roosevelt Soo																				
1	State of Minnesota			6	3				Zon														
2	State of Minnesota			7																			
3	State of Minnesota			8																			
4	State of Minnesota			9																			
5	State of Minnesota			10																			
6	State of Minnesota			11																			
7	State of Minnesota			12																			
8	State of Minnesota			13																			
9	State of Minnesota			14																			
10	State of Minnesota			15																			
11	State of Minnesota			16																			
12																							
13																							
14																							
15																							
16																							
17																							
18																							
19																							
20																							

	SOLD FOR TAXES	VALUATIONS BY SCHOOL DISTRICTS AS EQUALIZED BY DEPARTMENT OF TAXATION: District No. ..... Rate ..... Mills (Dollars)	District No. ..... Rate ..... Mills (Dollars)	District No. ..... Rate ..... Mills (Dollars)	District No. ..... Rate ..... Mills (Dollars)	District No. ..... Rate ..... Mills (Dollars)	Rate and Tax Less Homestead Exemption ..... Mills ($ cts.)	State Tax on Non-Homestead 6.6 Mills ($ cts.)	TOTAL GENERAL TAX ($ cts.)	SPECIAL TAXES ($ cts.)	SPECIAL TAXES ($ cts.)	TOTAL TAXES ($ cts.)		PAID	WHEN PAID: Month Day Year	Number of Receipt	March Settlement 1947 ($ cts.)	June Settlement 1947 ($ cts.)	Penalty ($ cts.)	November Settlement 1947 ($ cts.)	Penalty ($ cts.)	Collections to First Monday in January 1948 ($ cts.)	Penalty ($ cts.)	Delinquent on First Monday in January 1948 ($ cts.)	Total Delinquent Tax and Penalty ($ cts.)	REMARKS
1													1													
2													2													
3													3													
4													4													
5													5													
6													6													
7													7													
8													8													
9													9													
10													10													
11													11													
12													12													
13													13													
14													14													
15													15													
16													16													
17													17													
18													18													
19													19													
20													20													

Assessment Roll and Tax List of Real Property in the Town of Crooked Lake, Cass County, Minnesota, for Taxes for the Year 1946.

Form 4 C: ALLEN-DAVIS COMPANY, MINNEAPOLIS

In Whose Name Assessed	To Whom Transferred	Description of Property: Subdivision	Sec. or Lot	Town or Block	Range	Number of Acres of Land (Acres / 100ths)	No. School District	Intermediate or Union Free No.	Intermediate or Union Free No.	True and Full Valuations: Land Exclusive of Structures and Improvements (Dollars)	Buildings and Other Structures (Dollars)	Machinery Permanently Attached to Real Estate (Dollars)	Total True and Full Value (Dollars)	Assessed Valuations: Rural: Homestead Up to $4,000 20% (Dollars)	Rural: Over $4,000 and Non-Homestead 33⅓% (Dollars)	All Other: Homestead Up to $4,000 25% (Dollars)	All Other: Over $4,000 and Non-Homestead 40% (Dollars)	Machinery Permanently Attached to Real Estate 33⅓% (Dollars)	Total Assessed Value (Dollars)	Total Assessed Value as Equalized by the Board of Review (Dollars)	Final Equalized Value (Dollars)
		Tingdale Bros Lake Roosevelt Shores (E½ of NW¼, Lot 5-6, Sec 14, E½ of NW¼, Lots 1 & 2 Sec 23-139-26)																			
Bear Ridge Land Co.			1				2nd	No Up		50			50		17				17		
" " "			2				"	"		50			50		17				17		
" " "			3				"	"		50			50		17				17		
" " "			4				"	"		50			50		17				17		
~~Amanda McCauley~~ Oscar Nordell			5				"	"		50			50		17				17		
Erick Steele Oscar Cora S. Nordell			6				4th	"		45	180		225	45	7				45		
Oscar, Cora S. + Arnold Nordell			7				"	"		45	1385		1430	286					286		
~~Frank Nordell~~ Oscar S. Nordell			8				No	"		45			45		15				15		
Fred J. Ruppert			9				"	"		45			45		15				15		
" "			10				"	"		45			45		15				15		
Arvid Peterson			11				4th	"		75	50		125	25					25		
" "			12				"	"		45			45	9					9		
~~Bear Ridge Land Co.~~ Mabel M. Gray			13				No	"		45			45		15				15		
Geo. H. + Marcella W. Teumer			14				No	"		60	125		185		62				62		
Bear Ridge Land Co.			15				"	"		45			45		15				15		
" "			16				"	"		45			45		15				15		
Wm. E. + Loretta M. Anderson			17				No	"		60	70		130		43				43		
Lloyd William Hammerstrom			18				"	"		45			45		15				15		
" "			19				"	"		45			45		15				15		
Bear Ridge Land Co.			20				"	"		45			45		15				15		
										985	1810		2795	365	325				690		

Sold for Taxes	Validations by School Districts as Equalized by Department of Taxation: District No. ..... Rate ..... Mills	District No. ..... Rate ..... Mills	District No. ..... Rate ..... Mills	District No. ..... Rate ..... Mills	Rate and Tax Less Homestead Exemption ..... Mills	State Tax on Non-Homestead 6.6 Mills	Total General Tax	Special Taxes	Total Taxes	Paid	When Paid (Month Day Year)	Number of Receipt	March Settlement 1947	June Settlement 1947	Penalty	November Settlement 1947	Penalty	Collections to First Monday in January 1948	Penalty	Delinquent on First Monday in January 1948	Penalty	Total Delinquent Tax and Penalty	Remarks
	Dollars	Dollars	Dollars	Dollars	$ cts.	$ cts.	$ cts.	$ cts.	$ cts.				$ cts.	$ cts.	$ cts.	$ cts.	$ cts.	$ cts.	$ cts.	$ cts.	$ cts.		
SOLD FOR TAXES		13 17			230 300	08 12	Abatement # 3339		238 312	PAID IN FULL	JUN 12 1947												74x Abated
SOLD FOR TAXES		13 17			230 300	08 12	"		238 312	PAID IN FULL	JUN 12 1947												74x "
SOLD FOR TAXES		13 17			230 300	08 12	"		238 312	PAID IN FULL	JUN 12 1947	8676		952									74x "
SOLD FOR TAXES		13 17			230 300	08 12	"		238 312	PAID IN FULL	JUN 12 1947												74x "
5		17			300	12			312	PAID IN FULL	FEB 24 1947	2637	312										
6		# 45			796				796	PAID IN FULL	FEB 24 1947	2637	796										
7		#286			5058				5058	PAID IN FULL	MAR - 8 1947												
8		15			266	10			276	PAID IN FULL	MAR - 8 1947	3069	534										
9		15			266	10			276	PAID IN FULL	JUN 20 1947	8730		552									
10		15			266	10			276	PAID IN FULL	JUN 20 1947												
11		# 25			442				442	PAID IN FULL	APR 30 1947			605									
12		# 9			160				160	PAID IN FULL	APR 30 1947	7485											
13 SOLD FOR TAXES		15			266	10			276	PAID IN FULL	MAR - 7 1947	7468	276										
14 SOLD FOR TAXES		62			1096	42			1138											1138			
15 SOLD FOR TAXES		11 15			266	10	Abatement # 3339		276	PAID IN FULL	JUN 12 1947												72x Abated
16 SOLD FOR TAXES		11 15			266	10	" # 3339		276	PAID IN FULL	JUN 12 1947	8676		408									72x "
17		43			760	28			788	PAID IN FULL	APR - 7 1947	7470		731									
18		11 15			266	10	Abatement # 3339		276	PAID IN FULL	JUN 12 1947												72x Abated
19		11 15			266	10	" # 3339		276	PAID IN FULL	JUN 12 1947	8676		612									72x "
20		11 15			266	10	" # 3339		276	PAID IN FULL	JUN 12 1947												72x "
	# 365 325 690				12206	220			12426														

Assessment Roll and Tax List of Real Property in the Town of Crooked Lake, Cass County, Minnesota, for Taxes for the Year 1946.

Form 4 C

	In Whose Name Assessed	To Whom Transferred	Description of Property: Subdivision	Sec. or Lot	Town or Block	Range	Number of Acres of Land (Acres / 100ths)	No. School District	Indicate Homestead Tax or No	Indicate Agricultural Tax or No	True and Full Valuations: Land Exclusive of Structures and Improvements (Dollars)	Buildings and Other Structures (Dollars)	Machinery Permanently Attached to Real Estate (Dollars)	Total True and Full Value (Dollars)	Assessed Valuations: Rural: Homestead Up to $4,000 20% (Dollars)	Rural: Over $4,000 and Non-Homestead 33⅓% (Dollars)	All Other: Homestead Up to $4,000 25% (Dollars)	All Other: Over $4,000 and Non-Homestead 40% (Dollars)	Machinery Permanently Attached to Real Estate 33⅓% (Dollars)	Total Assessed Value (Dollars)	Total Assessed Value as Equalized by the Board of Review (Dollars)	Final Equalized Value (Dollars)
			Dingle Bros Lake Roosevelt Shores																			
1	Bear Ridge Land Co.			21				Twp No 139			45			45		15			15			
2	Lee J. & Dunda D. Brousseau			22				"	"		45			45		15			15			
3	Bear Ridge Land Co.			23				"	"		75	100		175		58			58			
4	" " "			24				"	"		40			40		13			13			
5	Martin & Myrtle K. Jensen	Arnet & Joy Sandberg		25				"	"		40			40		13			13			
6	Simon D. & Blanche M. Ouinette	Joy Sandberg		26				"	"		40			40		13			13			
7	" " "			27				"	"		75	150		225		75			75			
8	" " "			28				"	"		40			40		13			13			
9	Bear Ridge Land Co.			29				"	"		40			40		13			13			
10	" " "			30				"	"		50	20		70		23			23			
11	Charles Jenson Bunce & Jennie Bunce			31				"	"		40			40		13			13			
12	" " " " "			32				"	"		40			40		13			13			
13	" " " " "			33				"	"		100	340		440		147			147			
14	Clyde & Ruth Housley			34				"	"		40			40		13			13			
15	Lenard L. & Cecilia A. Dillen			35				"	"		40			40		13			13			
16	" " "			36				"	"		40			40		13			13			
17	" " "			37				"	"		40			40		13			13			
18	David T. & Lulu A. James			38				"	"		40			40		13			13			
19	~~Bear Ridge Land Co.~~ Justin J. & Ann Finelick			39				"	"		40			40		13			13			
20	" " "			40				"	"		40			40		13			13			
											950	610		1560		515			515			

	Sold for Taxes	Valuations by School Districts as Equalized by Department of Taxation: District No. ..... Rate ..... Mills	District No. 2 Rate 17.95 Mills	District No. ..... Rate ..... Mills	District No. ..... Rate ..... Mills	District No. ..... Rate ..... Mills	Rate and Tax Less Homestead Exemption ..... Mills	State Tax on Non-Homestead 6.6 Mills	Total General Tax	Special Taxes	Total Taxes	Paid	When Paid (Month Day Year)	Number of Receipt	March Settlement 1947	June Settlement 1947	Penalty	November Settlement 1947	Penalty	Collections to First Monday in January 1948	Penalty	Delinquent as First Monday in January 1948	Total Delinquent Tax and Penalty	Remarks
		Dollars	Dollars	Dollars	Dollars	Dollars	$ cts.	$ cts.	$ cts.	$ cts.	$ cts.				$ cts.	$ cts.	$ cts.	$ cts.	$ cts.	$ cts.	$ cts.	$ cts.	$ cts.	
1			11				198	08			206	✓	PAID IN FULL JUN 12 1947	8876		206								70 + Abated
2			15				266	10	Abatement # 3339		276	✓	PAID IN FULL APR 11 1947	4497		276								
3	SOLD FOR TAXES		58				1026	38			1064	✓	PAID IN FULL NOV 7 1947	2763				1064	37					
4	SOLD FOR TAXES		13				230	08			238	✓	PAID IN FULL NOV 7 1947	2764				238	08					
5			13				230	08			238	✓	PAID IN FULL FEB 20 1947	2674	238									
6			13				230	08			238	✓	PAID IN FULL FEB 20 1947	"										
7			75				1326	50			1376	✓	PAID IN FULL FEB 20 1947											
8			13				230	08			238	✓	PAID IN FULL FEB 20 1947											
9			13				230	08			238	✓	PAID IN FULL MAY 31 1947	7770	1665									
10			23				406	16			422	✓	PAID IN FULL MAY 31 1947			640								
11			13				230	08			238	✓	PAID IN FULL APR 30 1947											
12			13				230	08			238	✓	PAID IN FULL APR 30 1947	4661										
13			147				2600	98			2698	✓	PAID IN FULL APR 30 1947			3174								
14			13				230	08			238	✓	PAID IN FULL JAN 20 1947											
15			13				230	08			238	✓	PAID IN FULL JAN 20 1947											
16			13				230	08			238	✓	PAID IN FULL JAN 20 1947	500	952									
17			13				230	08			238	✓	PAID IN FULL JAN 20 1947											
18			13				230	08			238	✓										238	J 262	
19	SOLD FOR TAXES		~~13~~				~~230~~	~~08~~	Abatement # 3339		~~238~~	✓	PAID IN FULL JUN 12 1947	8876		364								56 + Abated
20	SOLD FOR TAXES		~~13~~				~~230~~	~~08~~	" "		~~238~~	✓	PAID IN FULL JUN 12 1947											56 + "
			515				9110	334			9444													

Assessment Roll and Tax List of Real Property in the Town of Crooked Lake, Cass County, Minnesota, for Taxes for the Year 1946.

Form 4 C. Miles Davis Company, Minneapolis

In Whose Name Assessed	To Whom Transferred	Description of Property: Subdivision	Sec. or Lot	Town or Block	Range	Number of Acres of Land (Acres / 100ths)	No. School District	Indicate Homestead Tax or No	Indicate Agricultural Tax or No	True and Full Valuations: Land Exclusive of Structures and Improvements (Dollars)	Buildings and Other Structures (Dollars)	Machinery Permanently Attached to Real Estate (Dollars)	Total True and Full Value (Dollars)	Assessed Valuations: Rural: Homestead Up to $4,000 20% (Dollars)	Rural: Over $4,000 and Non-Homestead 33⅓% (Dollars)	All Other: Homestead Up to $4,000 25% (Dollars)	All Other: Over $4,000 and Non-Homestead 40% (Dollars)	Machinery Permanently Attached to Real Estate 33⅓% (Dollars)	Total Assessed Value (Dollars)	Total Assessed Value as Equalized by the Board of Review (Dollars)	Final Equalized Value (Dollars)
		Bingdale Bros. Lake Roosevelt Shore																			
~~Bear Ridge Land Co.~~	Justin J. & Anna Frodrick	41						No	Yes	40			40		13				13		
" "	" "	42						"	"	40			40		13				13		
" "	" "	43						"	"	40			40		13				13		
Niles Hart Ropnlie & Dulles Drew Ropnlie		44						"	"	50	80		130		43				43		
" " " "		45						"	"	50			50		17				17		
Bear Ridge Land Co.		46						"	"	40			40		13				13		
" "	Albert E. Lange & Ruth E. Lange	47						"	"	~~35~~			35		12				12		
" " " "		48						"	"	35			35		12				12		
Ella Sommer, Lorraine Sieriff		49						"	"	60	400		460		153				153		
Bear Ridge Land Co.		50						"	"	40			40		13				13		
" " "		51						"	"	40			40		13				13		
" " "		52						"	"	40			40		13				13		
" " "		53						"	"	30			30		10				10		
" " "		54						"	"	30			30		10				10		
" " "		55						"	"	30			30		10				10		
Herman Sommer		56						"	"	30			30		10				10		
~~Bear Ridge Land Co.~~	Albert E. Lange & Ruth E. Lange	57						"	"	30			30		10				10		
" "	" "	58						"	"	30			30		10				10		
Bear Ridge Land Co.		59						"	"	30			30		10				10		
Niles Hart Ropnlie & Dulles Drew Ropnlie		60						"	"	30			30		10				10		
										950	480		1230		408				408		

Valuations by School Districts as Equalized by Department of Taxation: District No. ..... Rate ..... Mills; District No. ..... Rate ..... Mills; District No. ..... Rate ..... Mills; District No. ..... Rate ..... Mills; District No. ..... Rate ..... Mills

Sold for Taxes	Rate and Tax Less Homestead Exemption ..... Mills	State Tax on Non-Homestead 6.6 Mills	Total General Tax	Special Taxes	Total Taxes	Paid	When Paid (Month Day Year)	Number of Receipt	March Settlement 1947	June Settlement 1947	Penalty	November Settlement 1947	Penalty	Collections to First Monday in January 1948	Penalty	Delinquent on First Monday in January 1948	Total Delinquent Tax and Penalty	Remarks
	(Dollars / Cents)	(Dollars / Cents)	(Dollars / Cents)	(Dollars / Cents)	(Dollars / Cents)				(Dollars / Cents)	(Dollars / Cents)	(Dollars / Cents)	(Dollars / Cents)	(Dollars / Cents)	(Dollars / Cents)	(Dollars / Cents)	(Dollars / Cents)	(Dollars / Cents)	
1 SOLD FOR TAXES	43	2.90 08	Abatement # 3337		238 1	PAID IN FULL	JUN 12 1947											56¢ Abated
2 SOLD FOR TAXES	43	2.90 08	"		238 1	PAID IN FULL	JUN 12 1947	8576		5 46								56¢ "
3 SOLD FOR TAXES	43	2.90 08	"		238 1	PAID IN FULL	JUN 12 1947											56¢ "
4	43	7.60 28			7 88	PAID IN FULL	JUL 1 1947	10273				1 100	17					
5	17	3.00 12			3 12	PAID IN FULL	JUL 1 1947											
SOLD FOR TAXES	43	2.90 08	Abatement # 3337		238 1	PAID IN FULL	JUN 12 1947	8576		1 82								56¢ Abated
7	12	2.12 08			2 20											2 20	2 42	
8	12	2.12 08			2 20											2 20	2 42	
9	153	27.06 1 00			28 06	PAID IN FULL	JUN 26 1947	9854		28 06								
10 SOLD FOR TAXES	43	2.90 08	Abatement # 3337		238 1	PAID IN FULL	JUN 12 1947											56¢ Abated
11 SOLD FOR TAXES	43	2.90 08	" "		238 1	PAID IN FULL	JUN 12 1947	8576		5 46								56¢ "
12 SOLD FOR TAXES	43	2.90 08	" "		238 1	PAID IN FULL	JUN 12 1947											56¢ "
13 SOLD FOR TAXES	10	1.76 06			1 82	PAID IN FULL	JUN 12 1947											
14 SOLD FOR TAXES	10	1.76 06			1 82	PAID IN FULL	JUN 12 1947	8577		5 46								
15 SOLD FOR TAXES	10	1.76 06			1 82	PAID IN FULL	JUN 12 1947											
16 SOLD FOR TAXES	10	1.76 06			1 82											1 82		
17	10	1.76 06			1 82											1 82	2 00	
18	10	1.76 06			1 82											1 82	2 00	
19 SOLD FOR TAXES	10	1.76 06			1 82	PAID IN FULL	JUN 12 1947	8577		1 82								
20	10	1.76 06			1 82	PAID IN FULL	JUL 1 1947	10273				1 82	03					
	405	72.08 2 60			74 68													

Assessment Roll and Tax List of Real Property in the Town of Crooked Lake, Cass County, Minnesota, for Taxes for the Year 1946.

FORM 4 C. ALLEN BLAKE COMPANY, MINNEAPOLIS

In whose name assessed	To whom transferred	Description of property: Subdivision	Sec. or Lot	Town or Block	Range	Number of Acres of Land (Acres / 100ths)	No. School District	Indicate homestead Yes or No	Indicate agricultural Yes or No	True and Full Valuations: Land Exclusive of Structures and Improvements (Dollars)	Buildings and Other Structures (Dollars)	Machinery Permanently Attached to Real Estate (Dollars)	Total True and Full Value (Dollars)	Assessed Valuations: Rural: Homestead Up to $4,000 20% (Dollars)	Rural: Over $4,000 Non-Homestead 33⅓% (Dollars)	All Other: Homestead Up to $4,000 25% (Dollars)	All Other: Over $4,000 and Non-Homestead 40% (Dollars)	Machinery Permanently Attached to Real Estate 33⅓% (Dollars)	Total Assessed Value (Dollars)	Total Assessed Value as Equalized by the Board of Review (Dollars)	Final Equalized Value (Dollars)
		Ringdale Bros Lake Roosevelt Shores																			
Nils Dart Roglie + Della Grace Roglie				61				Un No	Yes	30			30		10				10		
~~Bear Ridge Land Co.~~	Justin J + Conrad Frolich			62				" "	"	30			30		10				10		
~~———~~	" "		3	"				" "	"	30			30		10				10		
~~———~~	" "		4	"				" "	"	30			30		10				10		
~~———~~	" "		5	"				" "	"	30			30		10				10		
" "	" "		6	"				" "	"	30			30		10				10		
David J + Lulu L James			7			67		" "	"	30			30		10				10		
Lonard P + Cecilia M Willen			8			68		" "	"	30			30		10				10		
" " "			9			69		" "	"	30			30		10				10		
" " "			10			70		" "	"	30			30		10				10		
Clyde + Ruth Housley			11			71		" "	"	30			30		10				10		
C Jones Burns + Jessie Burns			12			72		" "	"	30			30		10				10		
" " " "			13			73		" "	"	30			30		10				10		
" " " "			14			74		" "	"	25			25		8				8		
~~Bear Ridge Land Co.~~			15			75		" "	"	25			25		8				8		
" " "			16			76		" "	"	20			20		7				7		
~~Simon D Overacker + Blanche M Overacker~~	Arthur Oley Lindberg		17			77		" "	"	20			20		7				7		
" " "	" "		18			78		" "	"	20			20		7				7		
" " "	" "		19			79		" "	"	25			25		8				8		
~~Martin + Myrtle E Jones~~	Arthur Oley Lindberg		20			80		" "	"	25			25		8				8		
										550			550		183				183		

Valuations by School Districts as Equalized by Department of Taxation

Sold for Taxes	District No. ..... Rate ..... Mills (Dollars)	District No. ..... Rate ..... Mills (Dollars)	District No. ..... Rate ..... Mills (Dollars)	District No. ..... Rate ..... Mills (Dollars)	District No. ..... Rate ..... Mills (Dollars)	Rate and Tax Less Homestead Exemption ..... Mills ($ cts.)	State Tax on Non-Homestead 66 Mills ($ cts.)	Total General Tax ($ cts.)	Special Taxes ($ cts.)	Total Taxes ($ cts.)	Paid	When Paid (Month Day Year)	Number of Receipt	March Settlement 1947 ($ cts.)	June Settlement 1947 ($ cts.)	Penalty ($ cts.)	November Settlement 1947 ($ cts.)	Penalty ($ cts.)	Collections to First Monday in January 1948 ($ cts.)	Penalty ($ cts.)	Delinquent as First Monday in January 1948 ($ cts.)	Total Delinquent Tax and Penalty ($ cts.)	Remarks
1		10				176	06			182 1	PAID IN FULL	JUL 1 1947	10293				182 02						
2 SOLD FOR TAXES		10				176	06			182 1	PAID IN FULL	JUN 12 1947											
3 SOLD FOR TAXES		10				176	06			182 1	PAID IN FULL	JUN 12 1947											
4 SOLD FOR TAXES		10				176	06			182 1	PAID IN FULL	JUN 12 1947	8577		9 10								
5 SOLD FOR TAXES		10				176	06			182 1	PAID IN FULL	JUN 12 1947											
6 SOLD FOR TAXES		10				176	06			182 1	PAID IN FULL	JUN 12 1947											
7		10				176	06			182 1													
8		10				176	06			182 1	PAID IN FULL	JAN 20 1947									1	2 1	200
9		10				176	06			182 1	PAID IN FULL	JAN 20 1947	300	7 28									
10		10				176	06			182 1	PAID IN FULL	JAN 20 1947											
11		10				176	06			182 1	PAID IN FULL	JAN 20 1947											
12		10				176	06			182 1	PAID IN FULL	APR 30 1947											
13		10				176	06			182 1	PAID IN FULL	APR 30 1947	9807		5 18								
14		8				142	06			148 1	PAID IN FULL	APR 30 1947											
15		8				142	06			148 1	PAID IN FULL	MAY 31 1947	2770		2 76								
16		7				124	04			128 1	PAID IN FULL	MAY 31 1947											
17		7				124	04			128 1	PAID IN FULL	FEB 20 1947											
18		7				124	04			128 1	PAID IN FULL	FEB 20 1947	1701	4 04									
19		8				142	06			148 1	PAID IN FULL	FEB 20 1947											
20		8				142	06			148 1	PAID IN FULL	FEB 20 1947	2268	1 41									
		183				3228	114			3342													

Assessment Roll and Tax List of Real Property in the Town of Crooked Lake, Cass County, Minnesota, for Taxes for the Year 1946.

Form 4 C

	IN WHOSE NAME ASSESSED	TO WHOM TRANSFERRED	DESCRIPTION OF PROPERTY: SUBDIVISION	Sec. or Lot	Town or Block	Range	Number of Acres of Land (Acres / 100ths)	No. School District	Indicate Homestead Tax or No	Indicate Agricultural Tax or No	TRUE AND FULL VALUATIONS: LAND Exclusive of Structures and Improvements (Dollars)	BUILDINGS and Other Structures (Dollars)	MACHINERY Permanently Attached to Real Estate (Dollars)	TOTAL True and Full Value (Dollars)	ASSESSED VALUATIONS: RURAL Homestead Up to $4,000 20% (Dollars)	RURAL Over $4,000 and Non-Homestead 33⅓% (Dollars)	ALL OTHER Homestead Up to $4,000 25% (Dollars)	ALL OTHER Over $4,000 and Non-Homestead 40% (Dollars)	MACHINERY Permanently Attached to Real Estate 33⅓% (Dollars)	TOTAL ASSESSED VALUE (Dollars)	Total Assessed Value as Equalized by the Board of Review (Dollars)	FINAL EQUALIZED VALUE (Dollars)
			Pingdale Bro. Lake Roosevelt Shores																			
	Bear Ridge Land Co.			1			81		Use	No	Yes	25			25		8				8	
	" " "			2			82			"	"	25			25		8				8	
	Leo I. & Wanda V. Brousseau			3			83			"	"	25			25		8				8	
	Bear Ridge Land Co.			4			84			"	"	25			25		8				8	
	" " "			5			85			"	"	25			25		8				8	
	Lloyd William Hammerstrom			6			86			"	"	30			30		10				10	
	" " "			7			87			"	"	30			30		10				10	
	Jesse C. Parker & Ruth Parker			8			88			"	"	30			30		10				10	
	Bear Ridge Land Co.			9			89			"	"	30			30		10				10	
	" " "			10			90			"	"	30			30		10				10	
	Geo. H. & Marcella V. Teuner			11			91			"	"	30			30		10				10	
	~~Bear Ridge Land Co.~~ Mabel M. Gray			12			92			"	"	30			30		10				10	
	Arvid Peterson			13			93			Yes	"	30			30	6					6	
	" "			14			94			Yes	"	30			30	6					6	
	Fred J. Ruppert			15			95			No	"	30			30		10				10	
	" "			16			96			"	"	30			30		10				10	
	~~Grant Nordahl~~ Oscar & Cora S. Nordahl			17			97			Yes	"	30			30	6					6	
	Oscar & Cora S. Nordahl			18			98			"	"	30			30	6					6	
	~~Erick J. Sheehy~~ Oscar & Cora S. Nordahl			19			99			No	"	30			30		10				10	
	~~Amanda McCauley~~ Oscar & Cora S. Nordahl			20			100			"	"	30			30		10				10	
												575			575	24	150				174	

	VALUATIONS BY SCHOOL DISTRICTS AS EQUALIZED BY DEPARTMENT OF TAXATION: District No. Rate ..... Mills	District No. Rate ..... Mills	District No. Rate ..... Mills	District No. Rate ..... Mills	Rate and Tax Less Homestead Exemption ..... Mills	State Tax on Non-Homestead 6.6 Mills	TOTAL GENERAL TAX	SPECIAL TAXES	TOTAL TAXES	PAID	WHEN PAID (Month Day Year)	Number of Receipt	March Settlement 1947	June Settlement 1947	Penalty	November Settlement 1947	Penalty	Collections to First Monday in January 1948	Penalty	Delinquent on First Monday in January 1948	Total Delinquent Tax and Penalty	REMARKS
	Dollars	Dollars	Dollars	Dollars	$ cts.	$ cts.	$ cts.	$ cts.	$ cts.				$ cts.	$ cts.	$ cts.	$ cts.	$ cts.	$ cts.	$ cts.	$ cts.	$ cts.	
SOLD FOR TAX		8			142	06			148 15	PAID IN FULL	NOV 7 - 1947	2768				148	05					
SOLD FOR TAX		8			142	06			148 15	PAID IN FULL	NOV 7 - 1947	2768				148	05					
3		8			142	06			148 15	PAID IN FULL	APR 11 1947	1447		141								
4		8			142	06	abatement	# 3334	148 15	PAID IN FULL	JUN 12 1947										38¢	Abated
5		8			142	06	"	" 3334	148 15	PAID IN FULL	JUN 12 1947	8874		426							54¢	"
6		16			176	06	"	"	182 15	PAID IN FULL	JUN 12 1947										54¢	"
7		16			176	06	"	"	182 15	PAID IN FULL	JUN 12 1947										54¢	"
8		10			176	06			182 15										1.82	2.00		
9 SOLD FOR TAXES		10			176	06			182 15	PAID IN FULL	JUN 12 1947	8877		364								
10 SOLD FOR TAXES		10			176	06			182 15	PAID IN FULL	JUN 12 1947											
11 SOLD FOR TAXES		10			176	06			182 11										1.82			
12 SOLD FOR TAXES		10			176	06			182 15	PAID IN FULL	MAR - 7 1947	2468	182									
13	H 6				106				106 15	PAID IN FULL	APR 30 1947	4444		212								
14	H 6				106				106 15	PAID IN FULL	APR 30 1947											
15		10			176	06			182 15	PAID IN FULL	JUN 20 1947	8730		364								
16		10			176	06			182 15	PAID IN FULL	JUN 20 1947											
17	H 6				106				106 15	PAID IN FULL	MAR - 8 1947	3004		212								
18	H 6				106				106 15	PAID IN FULL	MAR - 8 1947											
19		10			176	06			182 19	PAID IN FULL	FEB 24 1947	2637	182									
20		10			176	06			182 20	PAID IN FULL	FEB 24 1947	2637	182									
	H 54																					
	174				3070	96			3166													

Assessment Roll and Tax List of Real Property in the Town of Crooked Lake, Cass County, Minnesota, for Taxes for the Year 1946.

FORM 4-C HILLSBORO COMPANY, MINNEAPOLIS

	IN WHOSE NAME ASSESSED	TO WHOM TRANSFERRED		DESCRIPTION OF PROPERTY: SUBDIVISION	Sec. or Lot	Town or Block	Range	Number of Acres of Land (Acres 1000s)	No. School District	Indicate Rural Tax or No	Indicate Agricultural Tax or No	TRUE AND FULL VALUATIONS: LAND Exclusive of Structures and Improvements	BUILDINGS and Other Structures	MACHINERY Permanently Attached to Real Estate	TOTAL True and Full Value	ASSESSED VALUATIONS: RURAL: Homestead Up to $4,000 20%	RURAL: Over $4,000 and Non-Homestead 33⅓%	ALL OTHER: Homestead Up to $4,000 25%	ALL OTHER: Over $4,000 and Non-Homestead 40%	MACHINERY Permanently Attached to Real Estate 33⅓%	TOTAL ASSESSED VALUE	Total Assessed Value as Equalized by the Board of Review	FINAL EQUALIZED VALUE
				Tingdale Bros Lake Roosevelt Shore								Dollars	Dollars	Dollars	Dollars	Dollars	Dollars	Dollars	Dollars	Dollars	Dollars	Dollars	Dollars
	Bear Ridge Land Co.		1		101					No	Yes	30			30		10				10		
	" " "		2		102					"	"	30			30		10				10		
	" " "		3		103					"	"	30			30		10				10		
	" " "		4		104					"	"	30			30		10				10		
	Preston M. + Anna M. Eastman ✓		5		Lot 9					"	"	35			35		12				12		
			6																				
			7																				
			8																				
			9																				
			10																				
			11																				
			12																				
			13																				
			14																				
			15																				
			16																				
			17																				
			18																				
			19																				
			20																				
												155			155		52				52		

VALUATIONS BY SCHOOL DISTRICTS AS EQUALIZED BY DEPARTMENT OF TAXATION

	SOLD FOR TAXES	District No. ..... Rate ..... Mills	District No. 1 Rate 176 Mills	District No. ..... Rate ..... Mills	District No. ..... Rate ..... Mills	District No. ..... Rate ..... Mills	Rate and Tax Less Homestead Exemption ..... Mills	State Tax on Non-Homestead 6.6 Mills	TOTAL GENERAL TAX	SPECIAL TAXES		TOTAL TAXES	PAID	WHEN PAID	Number of Receipt	March Settlement 1947	June Settlement 1947	Penalty	November Settlement 1947	Penalty	Collections to First Monday in January 1948	Penalty	Delinquent on First Monday in January 1948	Penalty	Total Delinquent Tax and Penalty	REMARKS
		Dollars	Dollars	Dollars	Dollars	Dollars	$ cts.	$ cts.	$ cts.	$ cts.	$ cts.	$ cts.		Month Day Year		$ cts.	$ cts.	$ cts.	$ cts.	$ cts.	$ cts.	$ cts.	$ cts.	$ cts.	$ cts.	
1	SOLD FOR TAXES		10				176	06				182 8	PAID IN FULL	JUN 12 1947												
2	SOLD FOR TAXES		10				176	06				182 8	PAID IN FULL	JUN 12 1947	8577		728									
3	SOLD FOR TAXES		10				176	06				182 8	PAID IN FULL	JUN 12 1947												
4	SOLD FOR TAXES		10				176	06				182 8	PAID IN FULL	JUN 12 1947												
5			17				212	08				220 5												220	J 2472	
6																										
7																										
8																										
9																										
10																										
11																										
12																										
13																										
14																										
15																										
16																										
17																										
18																										
19																										
20																										
			57				916	32				948														

Assessment Roll and Tax List of Real Property in the Town of Crooked Lake, Cass County, Minnesota, for Taxes for the Year 1946.

FORM 4 C. MILLER-SUTTS COMPANY, MINNEAPOLIS

	IN WHOSE NAME ASSESSED	TO WHOM TRANSFERRED	DESCRIPTION OF PROPERTY: SUBDIVISION	Sec. or Lot	Town or Block	Range	Number of Acres of Land: Acres	100ths	No. School District	Indicate Homestead Yes or No	Indicate Agricultural Yes or No	TRUE AND FULL VALUATIONS: LAND Exclusive of Structures and Improvements	BUILDINGS and Other Structures	MACHINERY Permanently Attached to Real Estate	TOTAL True and Full Value	ASSESSED VALUATIONS: RURAL: Homestead Up to $4,000 20%	RURAL: Over $4,000 and Non-Homestead 33⅓%	ALL OTHER: Homestead Up to $4,000 25%	ALL OTHER: Over $4,000 and Non-Homestead 40%	MACHINERY Permanently Attached to Real Estate 33⅓%	TOTAL ASSESSED VALUE	Total Assessed Value as Equalized by the Board of Review	FINAL EQUALIZED VALUE
												Dollars	Dollars	Dollars	Dollars	Dollars	Dollars	Dollars	Dollars	Dollars	Dollars	Dollars	Dollars
			Plat of Outlot "A" of Auditors Plat of Lake Washburn Outlots																				
1	Alfa Nelson			1	1					No	Yes	40	160		200		66				66		
2	Louis E. Nelson			2						"	"	50	160		210		70				70		
3	Charles E. Hildreth			3						"	"	50	30		80		27				27		
4	S. T. Wheeler			4						"	"	50	65		115		38				38		
5	Jno. H. Hildreth			5						"	"	50	75		125		42				42		
6	Arthur L. Hildreth			6						"	"	50	85		135		45				45		
7	" "		E. 40' of	1	2					"	"	50			50		17				17		
8	Alice J. Young Ballard		W. 40' of	1	2					"	"	50			50		17				17		
9	" " "		W. 35' of Lot 3 + all of		2					"	"	40	150		190		63				63		
10	Jno. H. Hildreth		Balance of		3					"	"	30			30		10				10		
11	Alice J. Young Ballard				4					"	"	30			30		10				10		
12	Chas. Hildreth				5					"	"	30			30		10				10		
13	Artie Fletcher				6					"	"	30	60		90		30				30		
14	Joseph Thompson	Irving A. Hitz			7					"	"	30	75		105		35				35		
15	~~Henry B. + Sarah C. Dunn~~	Fred C. & Mae Hitz			8					"	"	30	140		170		57				57		
16	~~State of Minnesota~~	Arthur L. + Elizabeth Clarke Raymond & Alice E. Hoddap			3																		
17	~~State of Minnesota~~	" " "			2																		
18	~~State of Minnesota~~	" " "			3																		
19	~~State of Minnesota~~	Frank L. Ballard - Raymond Gilbreth			4																		
20	~~State of Minnesota~~	" "			5																		
	~~State of Minnesota~~	Harry + Elena Wagner			6							610	1000		1610		537				537		

	SOLD FOR TAXES	VALUATIONS BY SCHOOL DISTRICTS AS EQUALIZED BY DEPARTMENT OF TAXATION: District No. 11 Rate 17.85 Mills	District No. 162 Rate 16.85 Mills	District No. ..... Rate ..... Mills	District No. ..... Rate ..... Mills	District No. ..... Rate ..... Mills	Rate and Tax Less Homestead Exemption ..... Mills	State Tax on Non-Homestead 6.6 Mills	TOTAL GENERAL TAX	SPECIAL TAXES				TOTAL TAXES	PAID	WHEN PAID (Month Day Year)	Number of Receipt	March Settlement 1947	June Settlement 1947	Penalty	November Settlement 1947	Penalty	Collections to First Monday in January 1948	Penalty	Delinquent on First Monday in January 1948	Penalty	Total Delinquent Tax and Penalty	REMARKS
		Dollars	Dollars	Dollars	Dollars	Dollars	$ cts.	$ cts.	$ cts.	$ cts.	$ cts.	$ cts.	$ cts.				$ cts.	$ cts.	$ cts.	$ cts.	$ cts.	$ cts.	$ cts.	$ cts.	$ cts.	$ cts.	$ cts.	
1			66				11 68	44						12 12	PAID IN FULL	JAN 20 1947	306	12 12										
2			70				12 38	46						12 84	PAID IN FULL	JUN 6 1947	7929		12 84									
3			27				4 78	18						4 96	PAID IN FULL	JAN 20 1947	324	4 96										
4			38				6 72	26						6 98	PAID IN FULL	FEB 28 1947	2688	6 98										
5			42				7 42	28						7 70	PAID IN FULL	MAR 19 1947	3240		7 70									
6			45				7 96	30						8 26	PAID IN FULL	FEB 7 1947	1677	8 26										
7			17				3 00	12						3 12	PAID IN FULL	FEB 7 1947	1677	3 12										
8			17				3 00	12						3 12	PAID IN FULL	JAN 27 1947	737	3 12										
9			63				11 14	42						11 56	PAID IN FULL	JAN 27 1947	737	11 56										
10			10				1 76	06						1 82	PAID IN FULL	MAR 19 1947	3240		1 82									
11			10				1 76	06						1 82 11	PAID IN FULL	JAN 27 1947	737	1 82										
12			10				1 76	06						1 82 12	PAID IN FULL	APR 18 1947	4777		1 82									
13			30				5 30	20						5 50 13	PAID IN FULL	JUN 12 1947	8250		5 50									
14			35				6 18	24						6 42	PAID IN FULL	JAN 20 1947	301	6 42										
15			57				10 08	38						10 46	PAID IN FULL	MAR 10 1947	2040	10 46										
16														16														
17														17														
18														18														
19														19														
20														20														
			537				94 92	3 58						98 50														

Assessment Roll and Tax List of Real Property in the Town of Crooked Lake, Cass County, Minnesota, for Taxes for the Year 1946.

Form 4 C. Miller Davis Company, Minneapolis

	In Whose Name Assessed	To Whom Transferred	Description of Property: Subdivision	Sec. or Lot	Town or Block	Range	Number of Acres of Land (Acres / 100ths)	No. School District	Indicate Homestead Yes or No	Indicate Agricultural Yes or No	True and Full Valuations: Land Exclusive of Buildings and Improvements	Buildings and Other Structures	Machinery Permanently Attached to Real Estate	Total True and Full Value	Assessed Valuations: Rural: Homestead Up to $4,000 20%	Rural: Over $4,000 and Non-Homestead 33⅓%	All Other: Homestead Up to $4,000 25%	All Other: Over $4,000 and Non-Homestead 40%	Machinery Permanently Attached to Real Estate 33⅓%	Total Assessed Value	Total Assessed Value as Equalized by the Board of Review	Final Equalized Value
			Part of Outlot "A" of Auditors Plat of Lake Washburn Outlots																			
1	Joseph Thompson		N½ of	7	3				Yes	No	Yes	30		30		10				10		[illegible]
2	H. P. Hall		S½ of	7					"	"	"	30		30		10				10		[illegible]
	~~State of Minnesota~~		Frank L. Pollard + Raymond L. Gilbreth		8																	
	~~State of Minnesota~~		Harry + Elena Wagner		9																	
	~~State of Minnesota~~		" "		15																	
					10																	
6																						
7																						
8																						
9																						
10																						
11																						
12																						
13																						
14																						
15																						
16																						
17																						
18																						
19																						
20																						
											60			60		20				20		

	Sold for Taxes	Valuations by School Districts as Equalized by Department of Taxation: District No. ..... Rate ..... Mills	District No. ..... Rate ..... Mills	District No. ..... Rate ..... Mills	District No. ..... Rate ..... Mills	Rate and Tax Less Homestead Exemption ..... Mills	State Tax on Non-Homestead 6.6 Mills	Total General Tax	Special Taxes	Total Taxes		Paid	When Paid (Month Day Year)	Number of Receipt	March Settlement 1947	June Settlement 1947	Penalty	November Settlement 1947	Penalty	Collections to First Monday in January 1948	Penalty	Delinquent on First Monday in January 1948	Total Delinquent Tax and Penalty	Remarks
		Dollars	Dollars	Dollars	Dollars	Dollars	$ cts.	$ cts.	$ cts.	$ cts.					$ cts.	$ cts.	$ cts.	$ cts.	$ cts.	$ cts.	$ cts.	$ cts.	$ cts.	
1	SOLD FOR TAXES	10				176	06			182	1												1 Tax of 200	
2	SOLD FOR TAXES	10				176	06			182	2												1 Tax	
3											3													
4											4													
5											5													
6											6													
7											7													
8											8													
9											9													
10											10													
11											11													
12											12													
13											13													
14											14													
15											15													
16											16													
17											17													
18											18													
19											19													
20											20													
		20				352	12			364														

FORM 6 C. ALLEN-BATES COMPANY, MINNEAPOLIS

Assessment Roll and Tax List of Real Property in the Town of Crooked Lake,

	In whose name assessed	To whom transferred	Description of property: Subdivision	Sec. or Lot	Town or Block	Range	Number of Acres of Land: Acres	100ths	No. School District	Indicate Homestead Yes or No	Indicate Agricultural Yes or No	True and Full Valuations: Land Exclusive of Structures and Improvements	Buildings and Other Structures	Machinery Permanently Attached to Real Estate	Total True and Full Value	Assessed Valuations: Rural: Homestead Up to $1,000 20%	Rural: Over $1,000 and Non-Homestead 33⅓%	All Other: Homestead Up to $4,000 25%	All Other: Over $4,000 and Non-Homestead 40%	Machinery Permanently Attached to Real Estate 33⅓%	Total Assessed Value	Total Assessed Value as Equalized by the Board of Review	Final Equalized Value
							Acres	100ths				Dollars	Dollars	Dollars	Dollars	Dollars	Dollars	Dollars	Dollars	Dollars	Dollars	Dollars	Dollars
			Browns Washburn Lake Addition all of Govt Lot 2 Sec 5-139-26																				
1	Geo. H. + Eleanore M. Lawson	Albert H. + Anna T. Zehr		1	1				11	No	yes	35			35		12				12		
2	" "	" "		2							" "	35			35		12				12		
3	" "	" "		3							" "	35			35		12				12		
4	" "	" "		4							" "	35			35		12				12		
5	" "	" "		5							" "	35			35		12				12		
6	" "	" "		6							" "	35			35		12				12		
7	" "	" "		7							" "	35			35		12				12		
8	" "	" "		8							" "	35			35		12				12		
9	" "	" "		9							" "	35			35		12				12		
10	" "	" "		10							" "	35			35		12				12		
11	Modern Home Co.	Delmar C. + Francis Fisher		11							" "	35			35		12				12		
12	Geo. H. + Eleanore M. Lawson	Albert H. + Anna T. Zehr		12							" "	35			35		12				12		
13	" "	" "		13							" "	35			35		12				12		
14	Modern Home Co.			14							" "	35			35		12				12		
15	Mr. Earl + Marie Lowe			15							" "	35			35		12				12		
16	Geo. C. Allen			16							" "	35			35		12				12		
17	Modern Home Co.			17							" "	40	125		165		51				51		
18	" "			18							" "	35			35		12				12		
19	George H. + Eleanore M. Lawson	Albert H. + Anna T. Zehr		19							" "	35			35		12				12		
20	" "	" "		20							" "	35			35		12				12		
												705	125		830		279				279		

Cass County, Minnesota, for Taxes for the Year 1946.

	Sold for Taxes	Valuations by School Districts as Equalized by Department of Taxation: District No. 1 Rate 20 Mills	District No. ..... Rate ..... Mills	District No. ..... Rate ..... Mills	District No. ..... Rate ..... Mills	Rate and Tax Less Homestead Exemption ..... Mills	State Tax on Non-Homestead 6.6 Mills	Total General Tax	Special Taxes		Total Taxes	Paid	When Paid: Month Day Year	Number of Receipt	March Settlement 1947	June Settlement 1947	Penalty	November Settlement 1947	Penalty	Collections to First Monday in January 1948	Penalty	Delinquent on First Monday in January 1948	Penalty	Total Delinquent Tax and Penalty	Remarks
		Dollars	Dollars	Dollars	Dollars	Dollars	$ cts.	$ cts.	$ cts.	$ cts.	$ cts.				$ cts.	$ cts.	$ cts.	$ cts.	$ cts.	$ cts.	$ cts.	$ cts.	$ cts.	$ cts.	
1		12				212	08				220 1	2nd Half Paid 1st Half Paid	JUL -2 1947 JUN 10 1947												
2		12				212	08				220 2	2nd Half Paid 1st Half Paid	JUL -2 1947 JUN 10 1947												
3		12				212	08				220 3	2nd Half Paid 1st Half Paid	JUL -2 1947 JUN 10 1947												
4		12				212	08				220 4	2nd Half Paid 1st Half Paid	JUL -2 1947 JUN 10 1947												
5		12				212	08				220 5	2nd Half Paid 1st Half Paid	JUL -2 1947 JUN 10 1947	8784		1.00								
6		12				212	08				220 6	2nd Half Paid 1st Half Paid	JUL -2 1947 JUN 10 1947	10524				11.00						
7		12				212	08				220 7	2nd Half Paid 1st Half Paid	JUL -2 1947 JUN 10 1947												
8		12				212	08				220 8	2nd Half Paid 1st Half Paid	JUL -2 1947 JUN 10 1947												
9		12				212	08				220 9	2nd Half Paid 1st Half Paid	JUL -2 1947 JUN 10 1947												
10		12				212	08				220 10	2nd Half Paid 1st Half Paid	JUL -2 1947 JUN 10 1947												
11		12				212	08				220 11											22	J 242		
12		12				212	08				220 12	2nd Half Paid 1st Half Paid	JUL -2 1947 JUN 10 1947	8784		220								
13		12				212	08				220 13	2nd Half Paid 1st Half Paid	JUL -2 1947 JUN 10 1947	10524				2.20						
14		12				212	08				220 14											22	J 242		
15		12				212	08				220 15	PAID IN FULL	MAR 10 1947	3622	2.20										
16		12				212	08				220 16	PAID IN FULL	MAY 23 1947	6581		220									
17		51				902	34				936 17	PAID IN FULL	MAR 10 1947	3625	9.36										
18		12				212	08				220 18	PAID IN FULL	MAR 10 1947	3625	2.20										
19		12				212	08				220 19	2nd Half Paid 1st Half Paid	JUL -2 1947 JUN 10 1947	8784		220								
20		12				212	08				220 20	2nd Half Paid 1st Half Paid	JUL -2 1947 JUN 10 1947	10524				2.20						
		279				4930	186				5116														

Form 4 C—MILLS-SAYRE COMPANY, MINNEAPOLIS

Assessment Roll and Tax List of Real Property in the Town of Crooked Lake, Cass County, Minnesota, for Taxes for the Year 1946.

In Whose Name Assessed	To Whom Transferred	Description of Property: Subdivision	Sec. or Lot	Town or Block	Range	Number of Acres of Land: Acres	100ths	No. School District	Indicate Homestead Tax or No	Indicate Agricultural Tax or No	True and Full Valuations: Land Exclusive of Structures and Improvements	Buildings and Other Structures	Machinery Permanently Attached to Real Estate	Total True and Full Value	Assessed Valuations: Rural: Homestead Up to $4,000 20%	Rural: Over $4,000 and Non-Homestead 33⅓%	All Other: Homestead Up to $1,000 25%	All Other: Over $4,000 and Non-Homestead 40%	Machinery Permanently Attached to Real Estate 33⅓%	Total Assessed Value	Total Assessed Value as Equalized by the Board of Review	Final Equalized Value	Sold for Taxes	Valuations by School Districts as Equalized by Department of Taxation: District No. ..... Rate ..... Mills	District No. ..... Rate ..... Mills	District No. ..... Rate ..... Mills	District No. ..... Rate ..... Mills	Rate and Tax Less Homestead Exemption ..... Mills	State Tax on Non-Homestead 6.6 Mills	Total General Tax	Special Taxes	Total Taxes	Paid: When Paid Month Day Year	Number of Receipt	March Settlement 1947	June Settlement 1947	Penalty	November Settlement 1947	Penalty	Collections to First Monday in January 1948	Penalty	Delinquent on First Monday in January 1948	Total Delinquent Tax and Penalty	Remarks
		Brownie Washburn Lake Addition									Dollars	Dollars	Dollars	Dollars	Dollars	Dollars	Dollars	Dollars	Dollars	Dollars	Dollars		Dollars	Dollars	Dollars	Dollars	Dollars	$ cts.	$ cts.	$ cts.	$ cts.	$ cts.			$ cts.	$ cts.	$ cts.	$ cts.	$ cts.	$ cts.	$ cts.	$ cts.	$ cts.		
Geo. H. & Eleanor M. Lawson	Albert & Anna T. Zehr		21	1					21	110	Yes	40	10	50		17				17				17				3.00	12			312	2nd Half Paid JUL -2 1947 1st Half Paid JUN 10 1947										
" "	" "	2							"	"		35		35		12				12				12				2.12	08			220	2nd Half Paid JUL -2 1947 1st Half Paid JUN 10 1947	8784		3.76		3.76					
" "	" "	3							"	"		35		35		12				12				12				2.12	08			220	2nd Half Paid JUL -2 1947 1st Half Paid JUN 10 1947										
		4																																											
" "	" "	5		1	2				"	"		35		35		12				12				12				2.12	08			220	2nd Half Paid JUL -2 1947 1st Half Paid JUN 10 1947										
" "	" "	6		2					"	"		35		35		12				12				12				2.12	08			220	2nd Half Paid JUL -2 1947 1st Half Paid JUN 10 1947										
" "	" "	7		3					"	"		35		35		12				12				12				2.12	08			220	2nd Half Paid JUL -2 1947 1st Half Paid JUN 10 1947	8784		5.50		5.50					
" "	" "	8		4					"	"		35		35		12				12				12				2.12	08			220	2nd Half Paid JUL -2 1947 1st Half Paid JUN 10 1947	10579									
" "	" "	9		5					"	"		35		35		12				12				12				2.12	08			220	2nd Half Paid JUL -2 1947 1st Half Paid JUN 10 1947										
		10																																											
" "	" "	11		1	3				"	"		35		35		12				12				12				2.12	08			220	2nd Half Paid JUL -2 1947 1st Half Paid JUN 10 1947										
" "	" "	12		2					"	"		35		35		12				12				12				2.12	08			220	2nd Half Paid JUL -2 1947 1st Half Paid JUN 10 1947										
" "	" "	13		3					"	"		35		35		12				12				12				2.12	08			220	2nd Half Paid JUL -2 1947 1st Half Paid JUN 10 1947	8784		5.50		5.50					
" "	" "	14		4					"	"		35		35		12				12				12				2.12	08			220	2nd Half Paid JUL -2 1947 1st Half Paid JUN 10 1947	10579									
" "	" "	15		5					"	"		35		35		12				12				12				2.12	08			220	2nd Half Paid JUL -2 1947 1st Half Paid JUN 10 1947										
		16																																											
State of Minnesota	John E. & Frances J. Zehr	17							1/0	..		25	30	55		11				11				11				1.94	08			202	2nd Half Paid JUL -2 1947 1st Half Paid JUN 10 1947	10579 8784		1.01		1.01					
Geo. H. & Eleanor M. Lawson	John E. & Frances J. Zehr																																												
		18																																											
		19																																											
		20																																											
											485	30	515			172				172				172				30.38	1.16			31.54											

Form 4 C. Wilde Data Company, Minneapolis

Assessment Roll and Tax List of Real Property in the Town of Crooked Lake, Cass County, Minnesota, for Taxes for the Year 1946.

	In whose name assessed	To whom transferred	Description of property: Subdivision	Sec. or Lot	Town or Block	Range	Number of Acres of Land (Acres / 100ths)	No. School District	Indicate Homestead Tax or No	Indicate Agricultural Tax or No	True and Full Valuations: Land Exclusive of Structures and Improvements (Dollars)	Buildings and Other Structures (Dollars)	Machinery Permanently Attached to Real Estate (Dollars)	Total True and Full Value (Dollars)	Assessed Valuations: Rural: Homestead Up to $4,000 20% (Dollars)	Rural: Over $4,000 and Non-Homestead 33⅓% (Dollars)	All Other: Homestead Up to $4,000 25% (Dollars)	All Other: Over $4,000 and Non-Homestead 40% (Dollars)	Machinery Permanently Attached to Real Estate 33⅓% (Dollars)	Total Assessed Value (Dollars)	Total Assessed Value as Equalized by the Board of Review (Dollars)	Final Equalized Value (Dollars)
	~~Town of Crooked Lake~~		Lake Lawrence Point																			
	Lake Shore Supp. Co.	Frank & Lila Johnson		1				2w	No	Yes	55	100		155		52			52			
	~~Lake Shore Supp. Co.~~			2				"	"		39			39		13			13			
	" "	Eileen A. Schomaker		3				"	"		60	50		110		37			37			
	Raymond H. & Josephine M. Burk			4				"	"		50	150		200		67			67			
	Lake Shore Supp. Co.			5				"	"		60	330		390		130			130			
	Charles Eugene Wallbridge			6				"	"		40	300		340		113			113			
	Douglas F. & Della M. Ford			7				4w	"		45	300		345	69	+			69			
	Frank H. Anderson			8				1w	"		35			35		12			12			
	H. A. Peterson			9			SE of	1w	"		40			40		13			13			
	Lonard J. Lobdell			10			NE of	1w	"		40	90		130		43			43			
	Harold A. & Helen V. Peterson			11				1w	"		50	135		185		58			58			
	Geo. H. & Marion I. Halstrom			12				1w	"		35			35		12			12			
	Frank M. James			13				1w	"		35			35		12			12			
14																						
15																						
16																						
17																						
18																						
19																						
20																						
											545	1445		~~1990~~ 2000	69	549			618			

	Sold for Taxes	Valuations by School Districts as Equalized by Department of Taxation: District No. ..... Rate ..... Mills (Dollars)	District No. 1w Rate 45 17.5 Mills (Dollars)	District No. ..... Rate ..... Mills (Dollars)	District No. ..... Rate ..... Mills (Dollars)	District No. ..... Rate ..... Mills (Dollars)	Rate and Tax Less Homestead Exemption ..... Mills ($ cts.)	State Tax on Non-Homestead 16.6 Mills ($ cts.)	Total General Tax ($ cts.)	Special Taxes ($ cts.)	Special Taxes ($ cts.)	Total Taxes ($ cts.)	Paid	When Paid: Month Day Year	Number of Receipt	March Settlement 1947 ($ cts.)	June Settlement 1947 ($ cts.)	Penalty ($ cts.)	November Settlement 1947 ($ cts.)	Penalty ($ cts.)	Collections to First Monday in January 1948 ($ cts.)	Penalty ($ cts.)	Delinquent on First Monday in January 1948 ($ cts.)	Total Delinquent Tax and Penalty ($ cts.)	Remarks
1		57					9 20	34				954	1 PAID IN FULL	FEB 7 1947	1792	954									
2	SOLD FOR TAXES	13					2 30	08				238	2 "										238		
3	SOLD FOR TAXES	37					6 54	24				678	3 PAID IN FULL	FEB 28 1947	2803	678									
4		67					11 84	44				1228	4 PAID IN FULL	JAN 31 1947	1359	1228									
5		130					23 00	86				2386	5 PAID IN FULL	JAN 21 1947	230	2386									
6		113					19 98	74				2072	6 PAID IN FULL	JUN 4 1947	7438		2072								
7		# 64					12 20					1220	7 PAID IN FULL	MAY 23 1947	6583		1220								
8		12					2 12	08				220	8 PAID IN FULL	MAY 23 1947	6582		220								
9		57 / 13	Received 2/3 Balance by Auditor				2 30 / 2 30	08 / 08				238	9 PAID IN FULL	FEB 5 1947	1760	1064									
10	~~SOLD FOR TAXES~~	43					7 60	28				788	10 PAID IN FULL	JUN 6 1947	2072		788								
11		58 / 9	Received with Line 9 by Auditor				10 26 / 1 02	38	See letter from Peterson			1064	11 PAID IN FULL	FEB 15 1947	1760	238									
12		12					2 12	08				220	12 PAID IN FULL	FEB 24 1947	2638	220									
13		12					2 12	08				220	13 PAID IN FULL	MAR 17 1947	3775	220									
14													14												
15													15												
16													16												
17													17												
18													18												
19													19												
20													20												
		# 77 / 56 / 21					11 58	368				11526													

Form 4 C

Assessment Roll and Tax List of Real Property in the Town of Crooked Lake, Cass County, Minnesota, for Taxes for the Year 1946.

In Whose Name Assessed	To Whom Transferred	Description of Property: Subdivision	Sec. or Lot	Town or Block	Range	Number of Acres of Land (Acres / 100ths)	No. School District	Indicates Homestead Tax or No	Indicates Agricultural Tax or No	True and Full Valuations: Land Exclusive of Structures Used for Improvements (Dollars)	Buildings and Other Structures (Dollars)	Machinery Permanently Attached to Real Estate (Dollars)	Total Full Value (Dollars)	Assessed Valuations: Rural: Homestead Up to $4,000 20% (Dollars)	Rural: Over $4,000 and Non-Homestead 33⅓% (Dollars)	All Other: Homestead Up to $4,000 25% (Dollars)	All Other: Over $4,000 and Non-Homestead 40% (Dollars)	Machinery Permanently Attached to Real Estate 33⅓% (Dollars)	Total Assessed Value (Dollars)	Total Assessed Value as Equalized by the Board of Review (Dollars)	Final Equalized Value (Dollars)
Albert H. + Anna A. Behr		Washburn's Pines (Lot 4, Sec. 4-137-26)	1				Zim	Yes	No	100	800		900	180					180		
" " "			2				"	"	"	40			40	8					8		
Dr. James Schaumburg			3				No	"	"	40	200		240		80				80		
" "			4				"	"	"	40			40		13				13		
Allen C. + Cecelia Auger			5				"	"	"	40	200		240		80				80		
" " "			6				"	"	"	40			40		13				13		
Frances Josephine Downey			7				yes	"		40			40	8					8		
" " "			8				yes	"		40	300		340	68					68		
" " "			9				"	"		40			40	8					8		
" " "			10				"	"		40	40		80	16					16		
" " "			11				"	"		40			40	8					8		
" " "			12				"	"		40			40	8					8		
E. C. Towner			13				No	"		40	225		265		~~85~~				~~85~~		
" "			14				"	"		40			40		13				13		
Joseph L. Aldrich			15				"	"		40	300		340		113				113		
" "			16				"	"		40			40		13				13		
Geo. Bartholdt			17				"	"		40	180		220		73				73		
~~[illegible]~~	~~[illegible]~~		18				"	"		40			40		13				13		
~~Bernadine + Chas. F. Ekermantrout~~			19				"	"		40	400		440		147				147		
~~" " " "

Form 4 C — MILLER SUPPLY COMPANY, MINNEAPOLIS

Assessment Roll and Tax List of Real Property in the Town of Crooked Lake, Cass County, Minnesota, for Taxes for the Year 1946.

	Description of Property								True and Full Valuations				Assessed Valuations																					
													Rural				All Other				Machinery													
	In Whose Name Assessed	To Whom Transferred	Subdivision	Sec. or Lot	Town or Block	Range	Number of Acres of Land		No. School District	Indicate Improved Yes or No	Indicate Occupied Yes or No	Land Exclusive of Structures and Improvements	Buildings and Other Structures	Machinery Permanently Attached to Real Estate	Total True and Full Value	Homestead Up to $4,000 20%	Over $4,000 and Non-Homestead 33⅓%	Homestead Up to $4,000 25%	Over $4,000 and Non-Homestead 40%	Machinery Permanently Attached to Real Estate 33⅓%	Total Assessed Value	Total Assessed Value as Equalized by the Board of Review	Final Equalized Value										
			Northern Pines				Acres	100ths				Dollars	Dollars	Dollars	Dollars	Dollars	Dollars	Dollars	Dollars	Dollars	Dollars	Dollars	Dollars										
1	W. H. Lawson			21					Unf	No	No	40	350		390		130				130													
2	Paul Pool			22					"	"		40	225		265		88				88													
3	R. Steiner			23					"	"		40	545		585		195				195													
4	" "			24					"	"		40			40		13				13													
5	~~Wm. F. Alexander~~	Norman & Clotte Magnen		25					"	"		40	350		390		130				130													
6	— —			26					"	"		35			35		12				12													
7	Vera M. ~~Coby~~			27					"	"		35			35		12				12													
8	Albert J. & Anna V. Zehr	N. 80' of	~~Start for 66 feet N. & S. along the E. line of Lot 1 Block 1 Northern Pines~~ ~~Block 4 x 135' back to S. of Outlot A~~						"	1/90		30			30		10				10													
9	John L. Schultz		N. 80' of unplatted Outlot A						"	"		18			18		6				6													
10																																		
11																																		
12																																		
13																																		
14																																		
15																																		
16																																		
17																																		
18																																		
19																																		
20																																		
												318	1470		1788		596				596													

	Sold for Taxes	Valuations by School Districts as Equalized by Department of Taxation: District No. ..... Rate ..... Mills						Rate and Tax Less Homestead Exemption ..... Mills	State Tax on Non-Homestead 6.6 Mills 6.6	Total General Tax	Special Taxes				Total Taxes	Paid	When Paid			Number of Receipt	March Settlement 1947	June Settlement 1947	Penalty	November Settlement 1947	Penalty	Collections to First Monday in January 1948	Penalty	Delinquent on First Monday in January 1948	Total Delinquent Tax and Penalty	Remarks
		Dollars	Dollars	Dollars	Dollars	Dollars	Dollars	$ cts.	$ cts.	$ cts.	$ cts.	$ cts.	$ cts.	$ cts.	$ cts.		Month	Day	Year		$ cts.	$ cts.	$ cts.	$ cts.	$ cts.	$ cts.	$ cts.	$ cts.	$ cts.	
1				130				24.44	86						25.80	✓ PAID IN FULL	JAN	31	1947	1363	25.80									
2				88				16.88	58						17.46	✓ PAID IN FULL	JUN	19	1947	8722		17.46								
3				195				37.42	1.28						38.70	✓ PAID IN FULL	JAN	31	1947	1344	41.28									
4				13				2.50	08						2.58	✓ PAID IN FULL	JAN	31	1947											
5				130				24.44	86						25.80	✓ PAID IN FULL	MAR	11	1947	2502	28.18									
6				12				2.30	08						2.38	✓ PAID IN FULL	MAR	11	1947											
7				12				2.30	08						2.38	✓ PAID IN FULL	MAR	11	1947	2502	2.38									
8			10					1.76	06						1.82	2nd Half Paid 1st Half Paid	JUN JUN	-2 10	1947 1947	10560 8782		91		91						
9			6					1.06	04						1.10	✓ PAID IN FULL	JAN	15	1947	141	1.10									
10																														
11																														
12																														
13																														
14																														
15																														
16																														
17																														
18																														
19																														
20																														
			16 580 596					a 282 72 11128 11410	392						11802														

Assessment Roll and Tax List of Real Property in the Town of Crooked Lake, Cass County, Minnesota, for Taxes for the Year 1946.

Form 4 C. BLUE BLACK BINDERY, MINNEAPOLIS

In Whose Name Assessed	To Whom Transferred	Description of Property: Subdivision	Sec. or Block	Town	Range	Number of Acres of Land	No. School District	Indicate Homestead Tax or No	Indicate Agricultural Tax or No	True and Full Valuations: Land Exclusive of Structures and Improvements	Buildings and Other Structures	Machinery Permanently Attached to Real Estate	Total True and Full Value	Assessed Valuations: Rural: Homestead Up to $4,000 20%	Rural: Over $4,000 and Non-Homestead 33⅓%	All Other: Homestead Up to $4,000 25%	All Other: Over $4,000 and Non-Homestead 40%	Machinery Permanently Attached to Real Estate 33⅓%	Total Assessed Value	Total Assessed Value as Equalized by the Board of Review	Final Equalized Value
										Dollars	Dollars	Dollars	Dollars	Dollars	Dollars	Dollars	Dollars	Dollars	Dollars	Dollars	Dollars
Alma E. Chalker	Alvin J. Bunde Jr.	Sunset Beach on Roosevelt Lake (all of Lot 2, + all of Lot 3 lying N. 5.2' + W. 7' + S. 2.30' in Sec. 24, T. 137, R. 29) Lot 1	1				Un	No	Yes	40			40		13				13		
~~A. H. Bergen Co.~~	Oscar M. + Laura B. Anderson		2				"	"		40			40		13				13		
	Christian + Addie Bergstad		3					No	"	50	175		225		75				75		
Margarite + Everett E. Sibel			4				"	"		40			40		13				13		
A. H. Bergen Co.			5				"	"		40			40		13				13		
"			6				"	"		40			40		13				13		
"			7				"	"		40			40		13				13		
"			8				"	"		40			40		13				13		
"			9				"	"		40			40		13				13		
"			10				"	"		40			40		13				13		
William + Jennie P. Jaremko			11				"	"		40			40		13				13		
Theodore M. + Irene B. Aiken			12				"	"		40			40		13				13		
Clifford L. Thiem + Alice D. Thiem		~~Lot 13 West of road~~	13				"	"		40			40		13				13		
Theodore M. + Irene B. Aiken		N. 5 ac. E. of road + N. 5 ac.	14				"	"		40			40		13				13		
Paul R. + Inez Elizabeth Peterson		Acc. S. of N. 80 E. of road + S. of N. 80 E. of road	14				"	"		40			40		13				13		
Emil H. + Clara J. Ranchstadt			15				"	"		50	100		150		50				50		
Roy N. Erickson			16				"	"		40			40		13				13		
~~Theodore A. Olson~~	Kenneth R. + Theodore B. Jensen		17				"	"		40			40		13				13		
A. H. Bergen Co.	Jesse C. + Rose K. Pierce		18				Yes	"		40	200		240	48					48		
Theodore M. + Irene B. Aiken		~~Lot 12 E. of Road~~	Lot 18							Summary of valuations above											
A. H. Bergen										780	475		1255	48	333				381		

Sold for Taxes	Valuations by School Districts as Equalized by Department of Taxation: District No. ..... Rate ..... Mills	District No. ..... Rate ..... Mills	District No. ..... Rate ..... Mills	District No. ..... Rate ..... Mills	Rate and Tax Less Homestead Exemptions ..... Mills	State Tax on Non-Homestead 6.6 Mills	Total General Tax	Special Taxes	Total Taxes	Paid	When Paid	Number of Receipt	March Settlement 1947	June Settlement 1947	Penalty	November Settlement 1947	Penalty	Collections to First Monday in January 1948	Penalty	Delinquent on First Monday in January 1948	Total Delinquent Tax and Penalty	Remarks
	Dollars	Dollars	Dollars	Dollars	$ cts.	$ cts.	$ cts.	$ cts.	$ cts.		Month Day Year		$ cts.	$ cts.	$ cts.	$ cts.	$ cts.	$ cts.	$ cts.	$ cts.	$ cts.	
1	13				230	08			238 1	PAID IN FULL	APR 7 1947	2161		238								
2	13				230	08			238 2	PAID IN FULL	JAN 31 1947	1362	238									
3	75				1326	50			1376 3	PAID IN FULL	MAR 24 1947	3143		1376								
4	13				230	08			238 4	PAID IN FULL	JAN 31 1947	1349	238									
5	13				230	08			238 5	PAID IN FULL	JAN 20 1947	296	238									
6	13				230	08			238 6	PAID IN FULL	MAY 15 1947	5617		238								
7	13				230	08			238 7	Balance Paid	DEC 23 1947 / DEC 31 1947	1745						254				~~Balance 11~~
8	13				230	08			238 8	Balance Paid	DEC 23 1947 / DEC 31 1947	1744						222	18			~~Balance~~
9	13				230	08			238 9	PAID IN FULL	Apr. 15 1947	4498		476								
10	13				230	08			238 10	PAID IN FULL	Apr. 15 1947											
11	13				230	08			238 11											238	262	
12	13				230	08			238 12	PAID IN FULL	OCT 23 1947					476	16					
13 SOLD FOR TAXES	7				124	04			128	PAID IN FULL	OCT 23 1947	1178										
	6				106	04			110 13	PAID IN FULL	OCT 23 1947											
14	13				230	08			238 14											238	262	
15 SOLD FOR TAXES	13				230	08			238 15	PAID IN FULL	OCT 16 1947	1338				238	19					
16	50				884	34			918 16	PAID IN FULL	JUN 12 1947	2543		918								
17	13				230	08			238 17	PAID IN FULL	MAY 26 1947	2863		238								
18	13				230	08			238 18	PAID IN FULL	FEB 5 1947	1521	238									
19	48				848				848 19	PAID IN FULL	JUL 17 1947	1330				848	17					
20 SOLD FOR TAXES	7				390	14			404 20													404 added 4/19/47
	381				6738	212			6950													

Form 4 C — BLUE BLADE SUPPLY, MINNEAPOLIS

Assessment Roll and Tax List of Real Property in the Town of Crooked Lake, Cass County, Minnesota, for Taxes for the Year 1946.

In Whose Name Assessed	To Whom Transferred	Description of Property: Subdivision	Sec. or Lot	Town or Block	Range	Number of Acres of Land	No. School District	Indicate Homestead Yes or No	Indicate Homestead Yes or No	True and Full Valuations: Land Exclusive of Structures and Improvements	Buildings and Other Structures	Machinery Permanently Attached to Real Estate	Total True and Full Value	Assessed Valuations: Rural: Homestead Up to $4,000 20%	Rural: Over $4,000 and Non-Homestead 33⅓%	All Other: Homestead Up to $4,000 25%	All Other: Over $4,000 and Non-Homestead 40%	Machinery Permanently Attached to Real Estate 33⅓%	Total Assessed Value	Total Assessed Value as Equalized by the Board of Review	Final Equalized Value	Sold for Taxes	Valuations by School Districts as Equalized by Department of Taxation: District No. ..... Rate ..... Mills	District No. ..... Rate ..... Mills	District No. ..... Rate ..... Mills	District No. ..... Rate ..... Mills	Rate and Tax Less Homestead Exemption ..... Mills	State Tax on Non-Homestead 6.6 Mills	Total General Tax	Special Taxes	Total Taxes	Paid	When Paid (Month Day Year)	Number of Receipt	March Settlement 1947	June Settlement 1947	Penalty	November Settlement 1947	Penalty	Collections to First Monday in January 1948	Penalty	Delinquent on First Monday in January 1948	Total Delinquent Tax and Penalty	Remarks
		Sunset Beach on Roosevelt Lake (all of Lot 2, + all of Lot 3 lies W 45.2' + 146.7' + 66.2' of 301 lies 24, 137.26)																																										
Alma E. Chaffee	Alvin J. Bunde Jr.		1				Un	No	Yes	40			40		13				13								230	08			238	PAID IN FULL	APR 7 1947	4767		238									
~~A. D. Bogen Co.~~	Oscar M. + Laura J. Anderson		2				"	"		40			40		13				13								230	08			238	PAID IN FULL	JAN 31 1947	1362	238										
	Christian + Adelia Bergstad		3				N/O	"		50	175		225		75				75								1326	50			1376	PAID IN FULL	MAR 24 1947	3143		1376									
Margarite + Everett E. Sickel			4				"	"		40			40		13				13								230	08			238	PAID IN FULL	JAN 31 1947	1349	238										
A. D. Bogen Co.			5				"	"		40			40		13				13								230	08			238	PAID IN FULL	JAN 20 1947	296	238										
"			6				"	"		40			40		13				13								230	08			238	PAID IN FULL	MAY 15 1947	5617		238									
"			7				"	"		40			40		13				13								230	08			238	Paid in Full / Balance Paid	DEC 23 1947 / DEC 31 1947	7959					2.54						
"			8				"	"		40			40		13				13								230	08			238	Paid in Full / Balance Paid	DEC 23 1947 / DEC 31 1947	7958					2.22		18				
"			9				"	"		40			40		13				13				~~SOLD FOR TAXES~~					230	08			238	PAID IN FULL	apr. 15 1947	4478		476									
"			10				"	"		40			40		13				13				~~SOLD FOR TAXES~~					230	08			238	PAID IN FULL	apr. 15 1947												
William + Jennie P. Jarenko			11				"	"		40			40		13				13								230	08			238												238	J 262	
Theodore M. + Irene B. Aiken			12				"	"		40			40		13				13								230	08			238	PAID IN FULL	OCT 23 1947						476	16					
Clifford L. Thiem + Alice D. Thiem			13				"	"		40			40		13				13								124 / 106	04 / 04			128 / 110	PAID IN FULL / PAID IN FULL	OCT 23 1947 / OCT 23 1947												
Theodore M. + Irene B. Aiken			14				"	"		40			40		13				13								230	08			238												238	J 262	
Paul R. + Mrs. Elizabeth Peterson		N.50' E. of road + N.50'	15				"	"		40			40		13				13				SOLD FOR TAXES					230	08			238	PAID IN FULL	OCT 16 1947						238	19					
Emil H. + Clara J. Kauchstadt		All E. of N.50' E. of road + S. of N.50' E. of road	16				"	"		50	100		150		50				50								884	34			918	PAID IN FULL	JUN 12 1947	8543		918									
Roy N. Erickson			17				"	"		40			40		13				13								230	08			238	PAID IN FULL	MAY 16 1947	5863		238									
~~Theodore A. Olson~~	Kenneth R. + Theodora B. Jensen		18				"	"		40			40		13				13								230	08			238	PAID IN FULL	FEB 5 1947	1571	238										
A. H. Bogen Co.	Jesse C. + Ruth B. Allen		19				1/2	"		40	200		240	48					48								848				848	PAID IN FULL	JUL 17 1947	1330					848	17					
Theodore M. + Irene B. Aiken		E. of Lot 12 E. of Road	20																																									
A. D. Bogen		Lot 18								780	475		1255	48	333				381								6738	212			6950														4.44 added 4/14/47

Lake Lawrence Pl. — Sunset Beach on Roosevelt Lake — Rainbow Pines

L. C. PETERSON, Auditor
W. T. McKEOWN, Treasurer
J. ELMER JOHNSON, Sheriff

L. P. PETERSON, Register of Deeds
ANONA RIVIERE, Clerk of Court
OLAF OLESON, Supt. of Schools

EDWARD L. ROGERS, Attorney
A. B. OLIVER, Judge of Probate
ROSCOE CROFF, Coroner

County of Cass

State of Minnesota

OFFICE OF
L. C. Peterson
AUDITOR

WALKER, MINN.

DEPUTY AUDITORS
ALICE R. PETERSON
EVELYN H. WHITEBERG

July 6, 1946

Mr. R. A. Andrews
Assessor, Crooked Lake Twp.
Remer, Minnesota

Dear Mr. Andrews:

Would you please divide the following assessment for the year 1946. This division was not made before and we are trying to clear it up on the 1946 books. The assessment you submitted showed $40.00 true and full value, $13.00 assessed value, on Lot 12, West of Road, Sunset Beach on Roosevelt Lake. This $40.00 should be divided between the following:

Homestead No Theo. Aeiken S½ of Lot 12 W. of Road $20 - $7

Homestead No Clifford Theiss N½ of Lot 12 W. of Road $20 - $7 #6

Please indicate homestead exemption by putting a "yes" or "no" in the space provided above.

Thank you.

Very truly yours,

L. C. Peterson

L. C. Peterson HB.
Auditor for Cass County

hb

Form 4 C. Miller Davis Company, Minneapolis

Assessment Roll and Tax List of Real Property in the Town of Crooked Lake, Cass County, Minnesota, for Taxes for the Year 1946.

In Whose Name Assessed	To Whom Transferred	Description of Property: Subdivision	Sec. or Lot	Town or Block	Range	Number of Acres of Land: Acres	Tenths	No. School District	Indicate Homestead Tax or No	Indicate Agricultural Tax or No	True and Full Valuations: Land Exclusive of Structures and Improvements (Dollars)	Buildings and Other Structures (Dollars)	Machinery Permanently Attached to Real Estate (Dollars)	Total True and Full Value (Dollars)	Assessed Valuations: Rural: Homestead Up to $4,000 20% (Dollars)	Rural: Over $4,000 and Non-Homestead 33⅓% (Dollars)	All Other: Homestead Up to $4,000 25% (Dollars)	All Other: Over $4,000 and Non-Homestead 40% (Dollars)	All Other: Machinery Permanently Attached to Real Estate 33⅓% (Dollars)	Total Assessed Value (Dollars)	Total Assessed Value to Equalized by the Board of Review (Dollars)	Final Equalized Value (Dollars)
		Sunset Beach on Roosevelt Lake																				
A. B. Bogen Co.		Outlot	A					Tax	No	Yes	25			25		8				8		
"	"		B						"	"	25			25		8				8		
"	"		C						"	"	30			30		10				10		
"	"		D						"	"	30			30		10				10		
"	"		E						"	"	30			30		10				10		
"	"		3						"	"	25			25		8				8		
"	"		4						"	"	25			25		8				8		
"	"		7						"	"	30			30		10				10		
"	"		8						"	"	30			30		10				10		
"	"		9						"	"	25			25		8				8		
"	"		K						"	"	25			25		8				8		
"	"		L						"	"	25			25		8				8		
"	"		M						"	"	25			25		8				8		
"	"		N						"	"	30			30		10				10		
"	"		O						"	"	30			30		10				10		
"	"		P						"	"	25			25		8				8		
"	"		Q						"	"	30			30		10				10		
"	"		R						"	"	30			30		10				10		
											495			495		162				162		

Out
Duplication of regular lots

Sold for Taxes	Valuations by School Districts as Equalized by Department of Taxation: District No. ..... Rate ..... Mills	District No. ..... Rate ..... Mills	District No. ..... Rate ..... Mills	Rate and Tax Less Homestead Exemption ..... Mills	State Tax on Non-Homestead 6.6 Mills	Total General Tax	Special Taxes	Total Taxes	Paid	When Paid	Number of Receipt	March Settlement 1947	June Settlement 1947	Penalty	November Settlement 1947	Penalty	Collections to First Monday in January 1948	Penalty	Delinquent on First Monday in January 1948	Penalty	Total Delinquent Tax and Penalty	Remarks
	Kenyon Nelson																					
SOLD FOR TAXES	8			142	06			148														
SOLD FOR TAXES	8			142	06			148														
SOLD FOR TAXES	10			176	06			182														
SOLD FOR TAXES	10			176	06			182														
SOLD FOR TAXES	10			176	06			182														
SOLD FOR TAXES	8			142	06			148														
SOLD FOR TAXES	8			142	06			148														
SOLD FOR TAXES	10			176	06			182														
SOLD FOR TAXES	10			176	06			182														
SOLD FOR TAXES	8			142	06			148														
SOLD FOR TAXES	8			142	06			148														
SOLD FOR TAXES	8			142	06			148														
SOLD FOR TAXES	8			142	06			148														
SOLD FOR TAXES	10			176	06			182														
SOLD FOR TAXES	10			176	06			182														
SOLD FOR TAXES	8			142	06			148														
SOLD FOR TAXES	10			176	06			182														
SOLD FOR TAXES	10			176	06			182														
	165			2862	108			2970														

Out
Duplication of regular lots
4-19-47 - ART

No Cons.

Form 4 C. MILLER-DAVIS COMPANY, MINNEAPOLIS

Assessment Roll and Tax List of Real Property in the Town of Crooked Lake, Cass County, Minnesota, for Taxes for the Year 1946.

IN WHOSE NAME ASSESSED	TO WHOM TRANSFERRED	DESCRIPTION OF PROPERTY: Subdivision	Sec. or Lot	Town or Block	Range	Number of Acres of Land: Acres	100ths	No. School District	Indicate Homestead Tax or No	Indicate Agricultural Tax or No	TRUE AND FULL VALUATIONS: LAND Exclusive of Structures and Improvements	BUILDINGS and Other Structures	MACHINERY Permanently Attached to Real Estate	TOTAL True and Full Value	ASSESSED VALUATIONS: RURAL: Homestead Up to $4,000 20%	RURAL: Over $4,000 and Non-Homestead 33⅓%	ALL OTHER: Homestead Up to $4,000 25%	ALL OTHER: Over $4,000 and Non-Homestead 40%	MACHINERY Permanently Attached to Real Estate 33⅓%	TOTAL ASSESSED VALUE	Total Assessed Value as Equalized by the Board of Review	FINAL EQUALIZED VALUE
		Plat of Sec 7, Sec. 26-139-26									Dollars	Dollars	Dollars	Dollars	Dollars	Dollars	Dollars	Dollars	Dollars	Dollars	Dollars	Dollars
M C Day	Earl O. Riley		1																			
"	"		2																			
James J Ide			3																			
Arnold Newport	(Mortgagee)		4																			
Carl Diedrich	(Mortgagee)		5																			
~~Clifford L. Hess~~	Eldon & Mary Gaeden		6																			
~~Clifford L. Hess~~	Paul E. Erickson		7			1																
"	Vernon & Adeline E. Georgia		8			1																
~~John Georgia~~	Vernon & Adeline E. Georgia		9																			
			10																			
			11																			
			12																			
			13																			
			14																			
			15																			
			16																			
			17																			
			18																			
			19																			
			20																			

	SOLD FOR TAXES	VALUATIONS BY SCHOOL DISTRICTS AS EQUALIZED BY DEPARTMENT OF TAXATION: District No. ..... Rate ..... Mills	District No. ..... Rate ..... Mills	District No. ..... Rate ..... Mills	District No. ..... Rate ..... Mills	Rate and Tax Less Homestead Exemption ..... Mills	State Tax on Non-Homestead 6.6 Mills	TOTAL GENERAL TAX	SPECIAL TAXES		TOTAL TAXES	PAID	WHEN PAID Month Day Year	Number of Receipt	March Settlement 1947	June Settlement 1947	Penalty	November Settlement 1947	Penalty	Collections to First Monday in January 1948	Penalty	Delinquent on First Monday in January 1948	Total Delinquent Tax and Penalty	REMARKS
		Dollars	Dollars	Dollars	Dollars	$ cts.	$ cts.	$ cts.	$ cts.	$ cts.	$ cts.				$ cts.	$ cts.	$ cts.	$ cts.	$ cts.	$ cts.	$ cts.	$ cts.	$ cts.	
1																								1
2																								2
3																								3
4																								4
5																								5
6																								6
7																								7
8																								8
9																								9
10																								10
11																								11
12																								12
13																								13
14																								14
15																								15
16																								16
17																								17
18	H	341192558-8084				0.0	6.6	0.0	6.6	0.0														18
19	H	30557	13461343903					19	1713.60															19
20		3397148923	1470581					81	7724.40	230.24													7952.64	20

FORM 4 C—HILLER-BATES COMPANY, MINNEAPOLIS

Assessment Roll and Tax List of Real Property in the ..... of ....., Cass County, Minnesota, for Taxes for the Year 1946.

	IN WHOSE NAME ASSESSED	TO WHOM TRANSFERRED	DESCRIPTION OF PROPERTY: SUBDIVISION	Sec. or Lot	Town or Block	Range	Number of Acres of Land: Acres	100ths	Sec. School District	Indicate Agricultural Tax or No	Indicate Agricultural Tax or No	TRUE AND FULL VALUATIONS: LAND Exclusive of Structures and Improvements	BUILDINGS and Other Structures	MACHINERY Permanently Attached to Real Estate	TOTAL True and Full Value	ASSESSED VALUATIONS: RURAL: Homestead Up to $4,000 20%	RURAL: Over $4,000 and Non-Homestead 33⅓%	ALL OTHER: Homestead Up to $4,000 25%	ALL OTHER: Over $4,000 and Non-Homestead 40%	MACHINERY Permanently Attached to Real Estate 33⅓%	TOTAL ASSESSED VALUE	Total Assessed Value as Equalized by the Board of Review	FINAL EQUALIZED VALUE
												Dollars	Dollars	Dollars	Dollars	Dollars	Dollars	Dollars	Dollars	Dollars	Dollars	Dollars	Dollars
1	Dwall L. Anderson	Lamont D. Williams	Part of Lot 1 in Sec 34-139-26 and Sec 26 & 27-139-26 Sunset Beach on Roosevelt Shores																				
2																							
3																							
4																							
5																							
6																							
7																							
8																							
9																							
10																							
11																							
12																							
13																							
14																							
15																							
16																							
17																							
18																							
19																							
20																							

	SOLD FOR TAXES	VALUATIONS BY SCHOOL DISTRICTS AS EQUALIZED BY DEPARTMENT OF TAXATION: District No. ..... Rate .... Mills	District No. ..... Rate .... Mills	District No. ..... Rate .... Mills	District No. ..... Rate .... Mills	District No. ..... Rate .... Mills	Rate and Tax Less Homestead Exemption ..... Mills	State Tax on Non-Homestead ..... Mills	TOTAL GENERAL TAX	SPECIAL TAXES		TOTAL TAXES		PAID	WHEN PAID: Month	Day	Year	Number of Receipt	March Settlement 1947	June Settlement 1947	Penalty	November Settlement 1947	Penalty	Collections to First Monday in January 1948	Penalty	Delinquent on First Monday in January 1948	Total Delinquent Tax and Penalty	REMARKS
		Dollars	Dollars	Dollars	Dollars	Dollars	$ cts.	$ cts.	$ cts.	$ cts.	$ cts.	$ cts.						$ cts.	$ cts.	$ cts.	$ cts.	$ cts.	$ cts.	$ cts.	$ cts.	$ cts.	$ cts.		
1													1																
2													2																
3													3																
4													4																
5													5																
6													6																
7													7																
8													8																
9													9																
10													10																
11													11																
12													12																
13													13																
14													14																
15													15																
16													16																
17													17																
18													18																
19													19																
20													20																

Form 4 C—[illegible]

Assessment Roll and Tax List of Real Property in the _____ of _____,

	IN WHOSE NAME ASSESSED	TO WHOM TRANSFERRED	DESCRIPTION OF PROPERTY: SUBDIVISION	Sec. or Lot	Town or Block	Range	Number of Acres of Land: Acres	Number of Acres of Land: 100ths	No. School District	Indicate Homestead Yes or No	Indicate Agricultural Yes or No	TRUE AND FULL VALUATIONS: LAND Exclusive of Structures and Improvements (Dollars)	BUILDINGS and Other Structures (Dollars)	MACHINERY Permanently Attached to Real Estate (Dollars)	TOTAL True and Full Value (Dollars)	ASSESSED VALUATIONS: RURAL: Homestead Up to $4,000 20% (Dollars)	RURAL: Over $4,000 and Non-Homestead 33⅓% (Dollars)	ALL OTHER: Homestead Up to $4,000 25% (Dollars)	ALL OTHER: Over $4,000 and Non-Homestead 40% (Dollars)	MACHINERY Permanently Attached to Real Estate 33⅓% (Dollars)	TOTAL ASSESSED VALUE (Dollars)	Total Assessed Value as Equalized by the Board of Review (Dollars)	FINAL EQUALIZED VALUE (Dollars)
1																							
2																							
3																							
4																							
5																							
6																							
7																							
8																							
9																							
10																							
11																							
12																							
13																							
14																							
15																							
16																							
17																							
18																							
19																							
20																							

Tabular Statement of Taxable Real Property Assessment of the Town of Crooked Lake, County of _____, Minnesota, 19____

	Number of Acres of Land Assessed: Acres	Number of Acres of Land Assessed: 100ths	TRUE AND FULL VALUATIONS: LAND Exclusive of Structures and Improvements (Dollars)	BUILDINGS and Other Structures (Dollars)	MACHINERY Permanently Attached to Real Estate (Dollars)	TOTAL True and Full Value (Dollars)	ASSESSED VALUATIONS: RURAL: Homestead Up to $4,000 20% (Dollars)	RURAL: Over $4,000 and Non-Homestead 33⅓% (Dollars)	ALL OTHER: Homestead Up to $4,000 25% (Dollars)	ALL OTHER: Over $4,000 and Non-Homestead 40% (Dollars)	MACHINERY Permanently Attached to Real Estate 33⅓% (Dollars)	TOTAL ASSESSED VALUE (Dollars)	EQUALIZED ASSESSED VALUATIONS: Board of Review (Dollars)	County Board (Dollars)	Commissioner of Taxation (Dollars)
Footings from Page 2	120		725 622	175	~~997~~ 1110	799	76	~~79~~ 70 210				149		306	
" " " 3	360		2225 1491	510	~~[illegible]~~ 2745	2001	342	~~257~~ 240 346				235		687	
" " " 4	370	84	1921 1282	125	~~[illegible]~~ 2046	1407		682				~~519~~ 519		682	
" " " 5	375	88	1875 1252	360	2235	1612		745				~~535~~ 535		745	
" " " 6	363	85	2067 1379		2067	1379		689				460		689	
" " " 7	356	85	1762 1174	125	1887	1299		629				433		629	
" " " 8	149	65	1355 904	2600	3955	3504	455	423	560			462		885	
" " " 9	263	80	2022 1351	165	2187	1516		729				506		506	
" " " 10	460		2610 1746	80	2690	1820	76	56	770			517		573	
" " " 11	120		620 420		620	420		210				141		210	
" " " 12	180		1111 740	50	1161	790	401	345	389			261		261	
" " " 14	222	34	~~2029~~ ~~1354~~ 1356	1455	~~3484~~ 3484	~~2811~~ 2811	~~[illegible]~~	~~[illegible]~~	~~[illegible]~~ 443			~~[illegible]~~ 707		707	
" " " 15	240		1290 860		1290	860			430			~~283~~ 430		430	
" " " 16	45	54	540 360		540	360			180			120		180	
" " " 17	450	15	2727 2618	355	4282	2973	122	82	1224			855		1346	
" " " 18	436	43	3128 2087	1600	4728	3687			576			1228		1576	
" " " 19	440		2310 1540		2310	1540			770			~~627~~ 627		770	
" " " 20	331	47	1086 724		1086	724			362			241		362	
" " " 21	327		1362 908		1362	908			454			301		454	
			2 22808	7600		30408	~~1168~~ 1235	~~8302~~ 8080				~~9470~~ 9315			

Tabular Statement of Taxable Real Property Assessment of the Town of Crooked Lake, County of Cass, Minnesota, 1946

FORM 6 — WILLIS-GAYLE COMPANY, SUBSTATION

	Number of Acres of Land Assessed: Acres	Number of Acres of Land Assessed: 100ths	TRUE AND FULL VALUATIONS: LAND Exclusive of Structures and Improvements (Dollars)	TRUE AND FULL VALUATIONS: BUILDINGS and Other Structures (Dollars)	TRUE AND FULL VALUATIONS: MACHINERY Permanently Attached to Real Estate (Dollars)	TRUE AND FULL VALUATIONS: TOTAL True and Full Value (Dollars)	ASSESSED VALUATIONS: RURAL: Homestead Up to $4,000 20% (Dollars)	ASSESSED VALUATIONS: RURAL: Over $4,000 and Non-Homestead 33⅓% (Dollars)	ASSESSED VALUATIONS: ALL OTHER: Homestead Up to $4,000 25% (Dollars)	ASSESSED VALUATIONS: ALL OTHER: Over $4,000 and Non-Homestead 40% (Dollars)	ASSESSED VALUATIONS: MACHINERY Permanently Attached to Real Estate 33⅓% (Dollars)	ASSESSED VALUATIONS: TOTAL ASSESSED VALUE (Dollars)	EQUALIZED ASSESSED VALUATIONS: Board of Review (Dollars)	EQUALIZED ASSESSED VALUATIONS: County Board (Dollars)	EQUALIZED ASSESSED VALUATIONS: Commissioner of Taxation (Dollars)
Footings from Page (Brought forward)			22808	7600		30408	1235 ~~1168~~	8080 ~~8302~~				9315 ~~9470~~			
" " " 22	1	00	630	420		630		210	141			141		210	
" " " 23	153	00	1794	1199	1000	2794	60	60	798	632		692		878	
" " " 24	57	34	978	654	2310	3288	195	128	771	692		870		966	
" " " 25	303	64	3063	1376	25	2088			696	465		465		696	
" " " 26	160		960	640		960			320	212		212		320	
" " " 27	150	95	2316	2211	6360	4676	857	1494	1553	462	269	1822		2096	
" " " 28	10	13	1270	855	4775	6048	563	62	583	471	890	1483 ~~1423~~		1584	
" " " 29	242	50	1330	885	210	1546	62		55	440	275	330		472	
" " " 30	32	40	1208	805	1875	2013	415		370	336	876	646		751	
" " " 32	40		180	120		180	120			60	40	40		60	
" " " 33	390		2340	1560		2340	1560			780	520	520		780	
" " " 34	498	55	2154	1440		2154	1440			718	480 ~~470~~	480 ~~470~~		718	
" " " 35	600		3180	2120		3180	2120			1060	708	708		1060	
" " " 36	565	61	3405	2639	3050	7005	5684			2335	1557 ~~1554~~	1557 ~~1554~~		2335	
" " " 37	394	07	2304	2054	2625	4679	439		406	1168	884	1290		1607	
" " " 38	164	59	1271	851	175	1446	1026			482	343	343		482	
" " "															
" " "															
	~~3290 57~~		42637	30005		72642	4373 4450		16973 16884			~~21346~~ 21334			
	3099 38														

Tabular Statement of Taxable Real Property Assessment of the Town of Crooked Lake, County of Cass, Minnesota, 1946

	Number of Acres of Land Assessed: Acres	Number of Acres of Land Assessed: 100ths	TRUE AND FULL VALUATIONS: LAND Exclusive of Structures and Improvements (Dollars)	TRUE AND FULL VALUATIONS: BUILDINGS and Other Structures (Dollars)	TRUE AND FULL VALUATIONS: MACHINERY Permanently Attached to Real Estate (Dollars)	TRUE AND FULL VALUATIONS: TOTAL True and Full Value (Dollars)	ASSESSED VALUATIONS: RURAL: Homestead Up to $4,000 20% (Dollars)	ASSESSED VALUATIONS: RURAL: Over $4,000 and Non-Homestead 33⅓% (Dollars)	ASSESSED VALUATIONS: ALL OTHER: Homestead Up to $4,000 25% (Dollars)	ASSESSED VALUATIONS: ALL OTHER: Over $4,000 and Non-Homestead 40% (Dollars)	ASSESSED VALUATIONS: MACHINERY Permanently Attached to Real Estate 33⅓% (Dollars)	ASSESSED VALUATIONS: TOTAL ASSESSED VALUE (Dollars)	EQUALIZED ASSESSED VALUATIONS: Board of Review (Dollars)	EQUALIZED ASSESSED VALUATIONS: County Board (Dollars)	EQUALIZED ASSESSED VALUATIONS: Commissioner of Taxation (Dollars)
Footings from Page 1			1180	1180	2160	3340	3340								
" " " 2			400	400	795	1195	1195	120	120	198	198	318		318	
" " " 3			835	835	2345	3180	3180	265	265	620	653	918		885	
" " " 4			563	710	700	1263	1410			421	469	469		421	
" " " 5			476	605	1320	1796	1925	238	242	202	240	482		440	
" " " 6			648	820	120	768	940		~~42~~	236	316	316		256	
" " " 7			421	520	420	841	940	41	42	212	242	284		253	
" " " 8			513	1020	620	1433	1640	76	85	281	407	442		427	
" " " 9			641	815	1800	2441	2615	202	207	477	531	738		679	
" " " 10			694	875	350	1044	1225	57	64	233	303	367		310	
" " " 11			584	720	600	1184	1320	76	77	268	309	386		344	
" " " 12			548	700	795	1343	1495	58	62	281	399	461		409	
" " " 13			514	650	800	1314	1450	102	110	268	302	412		370	
" " " 14			502	630	1480	1982	2110	201	311	159	186	497		460	
" " " 15			345	480	255	600	735	13	14	185	221	235		208	
" " " 16			338	410	130	468	540			156	177	177		156	
" " " 17			438	535	140	578	675	10	12	176	202	214		186	
" " " 18			366	450	470	836	920	49	50	197	222	272		246	
" " " 19			363	435	15	378	450			126	145	145		126	
			12790	15315		28105	2015			6037		8052			

Tabular Statement of Taxable Real Property Assessment of the Town of Crooked Lake, County of Cass, Minnesota, 1946

FORM 5 WILLIS-SUTTS PRINTING, MINNEAPOLIS

	Number of Acres of Land Assessed (Acres / 100ths)	True and Full Valuations: Land Exclusive of Structures and Improvements (Dollars)	True and Full Valuations: Buildings and Other Structures (Dollars)	True and Full Valuations: Machinery Permanently Attached to Real Estate (Dollars)	True and Full Valuations: Total True and Full Value (Dollars)	Assessed Valuations: Rural: Homestead Up to $4,000 20% (Dollars)	Assessed Valuations: Rural: Over $4,000 and Non-Homestead 33⅓% (Dollars)	Assessed Valuations: All Other: Homestead Up to $4,000 25% (Dollars)	Assessed Valuations: All Other: Over $4,000 and Non-Homestead 40% (Dollars)	Assessed Valuations: Machinery Permanently Attached to Real Estate 33⅓% (Dollars)	Assessed Valuations: Total Assessed Value (Dollars)	Equalized Assessed Valuations: Board of Review (Dollars)	Equalized Assessed Valuations: County Board (Dollars)	Equalized Assessed Valuations: Commissioner of Taxation (Dollars)
Brought Forward		12790	15815		28105	2015	6037				8052			
Footings from Page 20	495	600	770	1265	1370	181	191	120	139		330		301	
" " " 21	165	865	1475	2340	2340		781		781		781		781	
" " " 22	810	810	895	1705	1705		564		564		564		564	
" " " 23	390	390	365	755	755		252		252		252		252	
" " " 24	149	560		149	560		149		187		187		149	
" " " 25	485	985	1810	2795	2795	265	365	325	325		690		690	
" " " 27	950	950	610	1560	1560		515		515		515		515	
" " " 28	750	750	480	1230	1230		408		408		408		408	
" " " 29	550	550		550	550		183		183		183		183	
" " " 30	575	575		575	575	24	24	150	150		174		174	
" " " 31	155	155		155	155		52		52		52		52	
" " " 32	610	610	1000	1610	1610		537		537		537		537	
" " " 33	60	60		60	60		20		20		20		20	
" " " 34	705	705	125	830	830		279		279		279		279	
" " " 35	485	485	30	515	515		172		172		172		172	
" " " 36	545	545	1445	1990	1990	69	69	549	549		618		631	
" " " 37	960	960	2650	3610	3510	304	304	656	656		960		963	
" " " 38	318	318	1470	1788	1788		596		596		596		596	
" " " 39	780	780	475	1255	1255	48	48	333	333		381		381	
" " " 40	495	495		495	495		162		162		162		162	
		24838	28915		53753	3016	12797				15813		15724	
		25514			53753									
		25514			53753	7466	23719				31185			
		86429	58920		145609	7992	35782				37180			
Grand Total		86440	58920		145410	7972	35744							

Grand Total

Footings Page 9