ASSESSMENT & TAX LIST

Crooked Lake

1949

Form 1

DIRECTIONS TO ASSESSOR

OFFICE OF COUNTY AUDITOR.

.... County, ... 1949.

.... Assessor of the ....

According to the requirements of law, I herewith deliver to you the Assessment Books for the said .... of .... for the year 1949, containing a list of all Real Estate that has become subject to taxation since the Assessment of May 1, 1948, so far as the same have come to my knowledge from any source, and I hereby direct you to assess all Personal Property, and to make such change in Real Estate as are required in the odd-numbered year, and make return thereof to me as required by the law prescribing your duties hereto annexed.

A form of the return to be signed by you is appended in this book.

.... *County Auditor.*

Extracts from Laws Relating to the Listing of Personal Property.

(Section Numbers Refer to Minnesota Statutes 1945)

Sec. 272.01. PROPERTY SUBJECT TO TAXATION. All real and personal property in this state, and all personal property of persons residing therein, * * * is taxable, except such as is by law exempt from taxation.

WHEN LISTED AND ASSESSED

Sec. 273.01 * * * Personal Property shall be listed and assessed annually with reference to its value on May 1, and if acquired on that day, shall be listed by or for the persons acquiring it.

Sec. 273.22. By whom listed. Personal Property shall be listed in the manner following:

1. Every person of full age and sound mind, being a resident of this state, shall list all of his *** personal property.

2. He shall also list separately, and in the name of his principal, all moneys and other personal property invested, loaned, or otherwise controlled by him as agent or attorney, ***.

3. The property of a minor, child or insane person shall be listed by his guardian, or by the person having such property in charge.

4. The property of a person for whose benefit it is held in trust, by the trustee; of the estate of a deceased person, by the executor or administrator.

5. The property of a corporation whose assets are in the hands of a receiver, by such receiver.

6. The property of a body politic or corporate, by the proper agent or officer thereof.

7. The property of a firm or company, by a partner or agent thereof.

8. The property of manufacturers and others in the hands of an agent, by such agent in the name of his principal, as merchandise.

Sec. 273.26. Where listed. Except as otherwise in this chapter provided, personal property shall be listed and assessed in the county, town, or district where owner, agent or trustee resides.

Sec. 273.27. Certain personal property; where listed. All household goods and furniture, including clocks, musical instruments, sewing machines, wearing apparel of members of the family, and all personal property used by the owner for personal and domestic purposes, or for the furnishing or equipment of the family residence, shall be listed and assessed in the district where the same is usually kept.

Sec. 273.29. Merchants and manufacturers. The personal property pertaining to the business of a merchant or of a manufacturer shall be listed in the town or district where his business is carried on ***.

Sec. 273.30. Farm property of non-resident. When the owner of livestock or other personal property connected with a farm does not reside thereon, the same shall be listed and assessed in the town or district, where the farm is situated. If the farm is situated in several towns or districts, it shall be listed and assessed in the town or district in which the principal place of business of such farm is located.

Sec. 273.32. Elevators, etc., on railroad. All elevators and warehouses, with the machinery and fixtures therein, situated upon the land of any railroad company which are not in good faith owned, operated and exclusively controlled by such company, shall be listed and assessed as personal property in the town or district where situated.

Sec. 273.33. Pipeline companies. Personal property of *** pipeline companies engaged in the business of transporting natural gas, gasoline, or other petroleum products *** shall be listed and assessed in the county, town, or district where the same is usually kept.

Sec. 273.36. Personal property of electric light and power companies in cities and villages. Personal property of electric light and power companies having a fixed situs in any city, village, or borough in this state shall be listed and assessed where situated ***.

Sec. 273.37. Personal property of electric light and power companies outside of cities and villages. Personal property, other than personal property lying inside of the corporate limits of any city of the first class, of electric light and power companies, and other individuals and partnerships supplying electric power, having a fixed situs outside of the corporate limits of villages, cities, and boroughs, shall be listed with and assessed by the commissioner of taxation in the county where situated.

Sec. 273.23. Merchants; Consignees. Every merchant required to list his property shall state also the value of his property pertaining to his business as a merchant. No consignee shall be required to list for taxation any property the product of this state, nor the value of any property consigned to him from any other place for the sole purpose of being stored or forwarded, if he has no interest in such property, and derives no profit from its sale.

Sec. 273.24. Manufacturers. Every manufacturer required to list his property shall state also the value of all articles purchased, received, or otherwise held for the purpose of being used, in whole or in part, in any process of manufacturing, combining, rectifying or refining. Every manufacturer and person owning a manufacturing establishment of any kind shall list, as part of his manufacturer's stock, the value of all engines, machinery, tools, and implements used or designed to be used in any such process, except such fixtures as have been considered real property.

Sec. 273.44. Estates of decedents. The personal property of the estate of a deceased person shall be listed and assessed at the place of listing at the time of his death.

Sec. 273.45. Persons under Guardianship. The personal property of a minor under guardianship shall be listed and assessed where the guardian resides and of every other person under guardianship, where the ward resides.

Sec. 273.46. Assignees and receivers. Personal property in the hands of an assignee or receiver shall be listed and assessed at the place of listing before his appointment.

Sec. 273.47. Property moved between May and July. The owner of personal property removing from one county, town, or district [illegible] between May 1 and July 1, shall be assessed in [illegible] moving into this [illegible] called upon by the assessor. A person list the property owned by him [illegible] state between said dates shall town, or district in which he resides, [illegible] year in the county, to the assessor that he is held for tax of the [illegible] it appear property in another state.

Sec. 273.48. Where listed in case of doubt. In case of doubt as to the proper place of listing personal property or where it cannot be listed as in this chapter provided, if between places in the same county, the place for listing and assessing shall be determined by the county board of equalization; and if between different counties, or places in different counties, by the Commissioner of Taxation***.

Sec. 273.25. Lists to be verified. Every person required to list property for taxation shall make out and deliver to the assessor, upon blanks furnished by him, a verified statement of all personal property owned by him on May 1 of the current year. He shall also make separate statements in like manner of all personal property in his possession or under his control which *** he is required to list for taxation as agent or attorney, guardian, parent, trustee, executor, administrator, receiver, accounting officer, partner, factor, or in any other capacity ***.

Sec. 273.65. Examination under oath. Whenever the assessor shall be of the opinion that the person listing property for himself, or for any other person, company, or corporation, has not made a full, fair, and complete list thereof, he may examine such person under oath in regard to the amount of the property he is required to list; and, if such person shall refuse to make full discovery under oath, the assessor may list the property of such person or his principal according to his best judgment and information.

Sec. 273.68. Failure to obtain list. In case of failure to obtain a statement of personal property, the assessor shall ascertain the amount of value of such property, and assess the same at such amount as he believes to be the true value thereof. When requested, he shall sign and deliver to the person assessed a copy of the statement showing the valuation of the property so listed.

Sec. 273.20. Assessor may enter dwellings, etc. Any officer authorized by law to assess property for taxation may, when necessary to the proper performance of his duties, enter any dwelling house, building, or structure, and view the same and the property therein.

Sec. 620.05. False statement regarding taxes. Every person who, in making any statement, oral or written, which is required or authorized by law to be made as a basis of imposing or reducing any tax or assessment, who shall wilfully make any statement as to any material matter which he knows to be false, shall be guilty of a gross misdemeanor.

Sec. 273.13. Classification of property—Subdivision 1. How classified. All real and personal property subject to a general property tax and not subject to any gross earnings or other lieu tax is hereby classified for purposes of taxation as provided by this section.

Subdivision 2. Class 1. Iron ore whether mined or unmined shall constitute Class one and shall be valued and assessed at fifty (50) per cent of its true and full value. If unmined, it shall be assessed with and as a part of the real estate in which it is located, but at the rate aforesaid. Iron ore which either (a) is mined by underground methods and placed in stockpiles subsequent to August 1 of a calendar year and prior to the next succeeding May 1, and which contains phosphorus in excess of .180 per cent, dried analysis, or which is classified by the iron ore trade as silicious, Manganiferous, Mesabi Bessemer, or Mesabi non-Bessemer ore, or (b) is mined by open pit methods, and in accordance with good engineering and metallurgical practice, requires concentration other than crushing or screening or both to make it suitable for commercial blast furnace use, and which is so concentrated and placed in stockpile subsequent to August 1 of a calendar year and prior to the next succeeding May 1 for two taxable years after being mined only, shall be listed and assessed in the taxing district where mined at the same amount per ton as it would be assessed if still unmined, and thereafter such ore in stockpiles shall be valued and assessed as mined iron ore, as otherwise provided by law. The real estate in which iron ore is located, other than the ore, shall be classified and assessed in accordance with the provisions of classes three, three "b," and four, as the case may be. In assessing any tract or lot of real estate in which iron ore is known to exist the assessable value of the ore exclusive of the land in which it is located, and the assessable value of the land exclusive of the ore shall be determined and set down separately and the aggregate of the two shall be assessed against the tract or lot.

Class 1a. All direct products of the blast and open hearth furnaces that are utilized in the form produced and are not further processed, shall constitute class 1a and shall be valued and assessed at 15 per cent of the full and true value thereof.

Subdivision 3. Class 2. All household goods and furniture, including clocks, musical instruments, sewing machines, wearing apparel of members of the family and all personal property actually used by the owner for personal and domestic purposes, or for the furnishing or equipment of the family residence, shall constitute class two and shall be valued and assessed at 25 per cent of the full and true value thereof.

Subdivision 4. Class 3. All agricultural products, except as provided by class three "a" and class three "d," stocks of merchandise of all sorts together with the furniture and fixtures used therewith, manufacturers' materials and manufactured articles, all tools, implements and machinery, whether fixtures or otherwise, except as provided by class three "d" and all real estate, which is rural in character and devoted or adaptable to rural but not necessarily agricultural use, except as provided by classes one and three "b" hereof, shall constitute class three and shall be valued and assessed at 33⅓ per cent of the true and full value thereof.

Subdivision 5. Class 3a. All agricultural products in the hands of the producer shall constitute class three "a" and shall be valued and assessed at 10 per cent of full and true value thereof.

* * * *

Subdivision 8. Class 3d. Livestock, poultry, all horses, mules, and asses used exclusively for agricultural purposes, all agricultural tools, implements, and machinery used by the owner in any agricultural pursuit shall constitute class three "d" and shall be valued and assessed at 20 per cent of the full and true value thereof.

Subdivision 9. Class 4. All property not included in the preceding classes shall constitute class four and shall be valued and assessed at forty (40) per cent of the full and true value thereof.

Minnesota Statutes 1945, Section 270.07. The Commissioner of Taxation shall prescribe the form of all blanks and books required under this chapter . . .

Minnesota Statutes 1945, Section 273.03, as amended. The county auditor shall annually provide the necessary assessment books and blanks at the expense of the county, for and to correspond with each assessment district. He shall make out, in the real property assessment book, complete lists of all lands or lots subject to taxation, showing the names of the owners, if to him known; and, if unknown, so stated opposite each tract or lot, the number of acres, and the lots or parts of lots or blocks, included in each description of property.***

The assessors and at least one member of each local board of review shall meet at the office of the county auditor on a day to be fixed by the commissioner of taxation for the purpose of receiving instructions as to their duties under the laws of the state. Each assessor and board of review member attending such meetings shall receive as compensation for such service the sum of $6.00 per day for each day necessarily consumed in attending such meeting, and mileage at the rate of five cents per mile for each mile necessarily traveled in going from his home to and returning from the county-seat, to be computed by the usually traveled route, and paid out of the county treasury upon the warrant of the county auditor.

The forms in this book are prescribed for the 1949 assessment by G. HOWARD SPAETH, Commissioner of Taxation.

INDEX TO SECTIONS

SECTION	PAGE
Sec. 1	
" 2	
" 3	
" 4	
" 5	
" 6	
" 7	
" 8	
" 9	
" 10	
" 11	
" 12	
" 13	
" 14	
" 15	
" 16	
" 17	
" 18	
" 19	
" 20	
" 21	
" 22	
" 23	
" 24	
" 25	
" 26	
" 27	
" 28	
" 29	
" 30	
" 31	
" 32	
" 33	
" 34	
" 35	
" 36	

All
Un Sch Dist

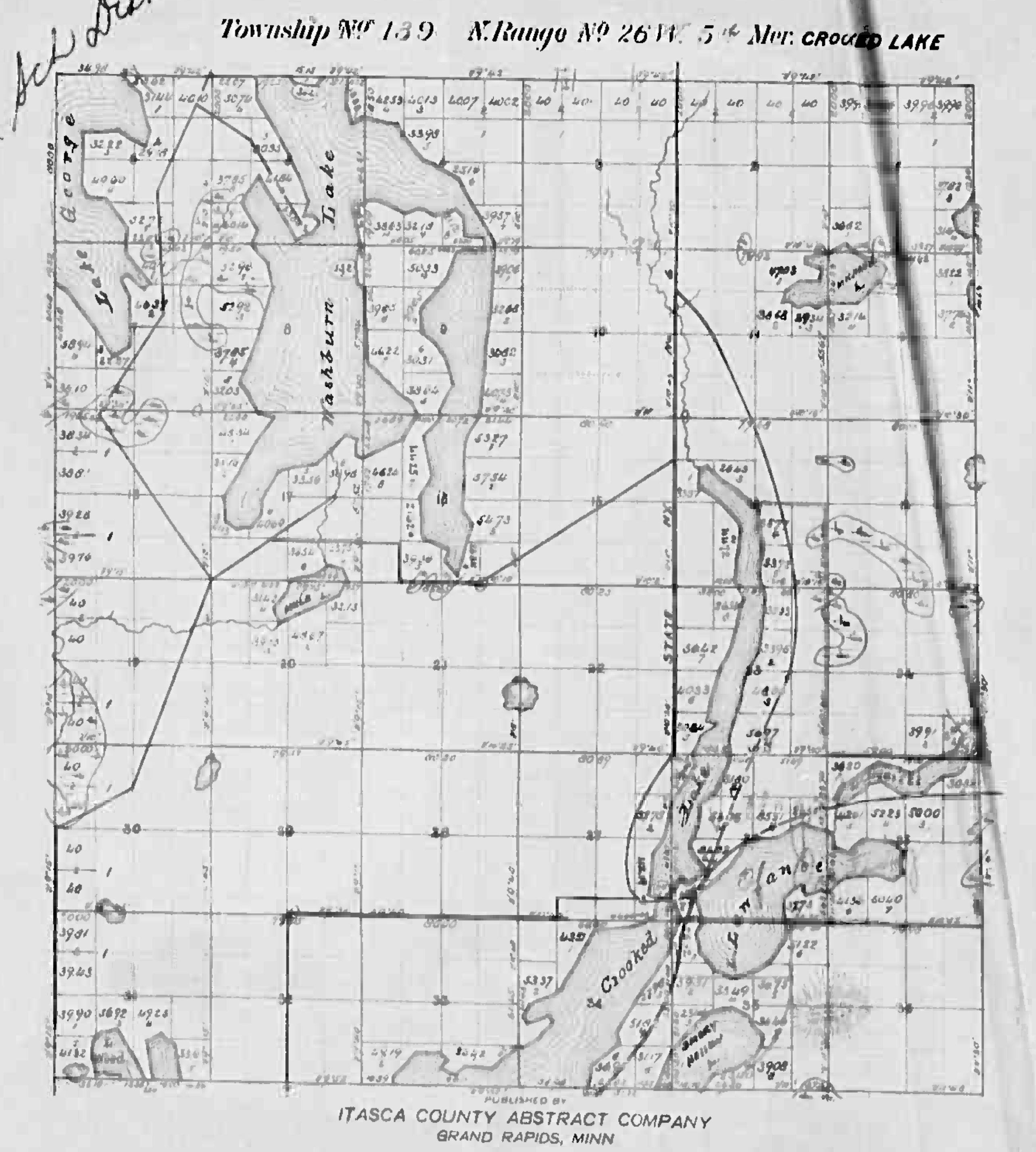

Returns Showing Grain Received in or Handled by Elevators, Warehouses and Mills in the .... of .... in the County of .... for the Year Ending May 1, 1949.

NAMES OF OWNERS	ADDRESS	Bushels of Wheat	Bushels of Soy Beans	Bushels of Flax	Total No. of Bushels of Wheat, Soy Beans and Flax	★ Tax of ½ Mill per Bushel		Bushels of Corn	Bushels of Barley	Bushels of Rye	Bushels of Oats	Bushels of Buckwheat	Bushels of all Other Grains	Total No. Bushels Corn, Barley, Rye, Oats, Buckwheat and all Other Grains	★ Tax of ¼ Mill Per Bushel		★ Total Tax		REMARKS
						Dollars	Cts.								Dollars	Cts.	Dollars	Cts.	

Note ★ Assessors will not fill these Columns

INDEX TO SECTIONS

SECTION	PAGE
Sec. 1	
" 2	
" 3	
" 4	
" 5	
" 6	
" 7	
" 8	
" 9	
" 10	
" 11	
" 12	
" 13	
" 14	
" 15	
" 16	
" 17	
" 18	
" 19	
" 20	
" 21	
" 22	
" 23	
" 24	
" 25	
" 26	
" 27	
" 28	
" 29	
" 30	
" 31	
" 32	
" 33	
" 34	
" 35	
" 36	

are unfeasible

Township No. 139 N. Range No. 26 W. 5th Mer. CROOKED LAKE

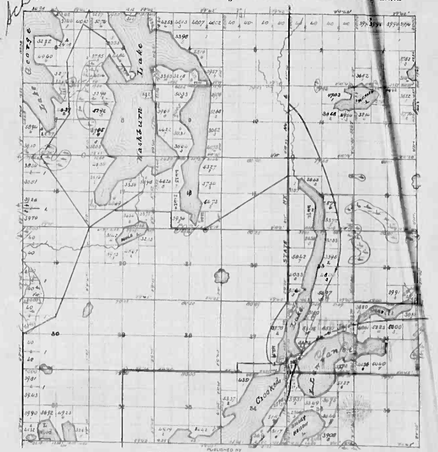

Published by
ITASCA COUNTY ABSTRACT COMPANY
GRAND RAPIDS, MINN.

Returns Showing Grain Received in or Handled by Elevators, Warehouses and Mills in the _____ of _____ in the County of _____ for the Year Ending May 1, 1949.

NAMES OF OWNERS	ADDRESS	Bushels of Wheat	Bushels of Soy Beans	Bushels of Flax	Total No. of Bushels of Wheat, Soy Beans and Flax	* Tax of ½ Mill per Bushel Dollars	Cts.	Bushels of Corn	Bushels of Barley	Bushels of Rye	Bushels of Oats	Bushels of Buckwheat	Bushels of all Other Grains	Total No. Bushels Corn, Barley, Rye, Oats, Buckwheat and of Other Grains	* Tax of ½ Mill Per Bushel Dollars	Cts.	* Total Tax Dollars	Cts.	REMARKS

Note * Assessors will not fill these Columns

List of Lands in the ..... of ....., County of ....., Minn., for the Year 19....., Which have Become Homesteads or Ceased to be Homesteads

SINCE THE LAST REAL ESTATE ASSESSMENT DATE

Form 79-Publishers Davis Company, Minneapolis, State Form No. 6)

LANDS BECOMING HOMESTEADS

NAME OF OWNER	School District	DESCRIPTION OF PROPERTY	Sec. or	Town or	Range	Number of Acres of Land
Lawrence Anderson	110	NE 1/4 of NE 1/4	15	139	26	40
C. B. Lund Thon	110	NE 1/4 of SE 1/4	15	139	26	40
Norman Nelson		Roosevelt Trailer Lot	1 & 2	12		
" "		" "	3-4-5	13		
A. J. Winterrowd		E 1/2	32	139	26	
" "		N 1/2	33			
" "		N 1/2 of S 1/2	33			
" "		N 420' of N of Sec	33			
" "		N of Sec + Part of Lot 1	33			
" "		N of N line E 235'	34			
N. E. + Viola Wells		Outlot A. Less E 93' X 79'	Sommers		Heights	
E. C. Ibach		S 800' of Lot 3 Sec 34 (except 2 cabins #414)				
Clark Knudson		Roosevelt Trailer Lot	18 + 19		Block 13	

Lands Becoming Homestead Since the 1948 Real Estate Assessment

Name of Owner	Sch. Dist.	Description of Property Subdivision	Sec. or Lot	Town or Block	Range	No. of Acres
Lawrence Anderson	110	NE 1/4 of NE 1/4	15	139	26	40
C. B. Lund Thon	110	NE 1/4 of SE 1/4	15	139	26	40
Norman Nelson		Roosevelt Trailer				
" "		" "	1 & 2 / 3-4-5	12 / 13		
A. J. Winterrowd		E 1/2	32	139	26	
" "		N 1/2	33			
" "		N 1/2 of S 1/2	33			
" "		N 420' of N of Sec	33			
" "		N of Sec + Part of Lot 1	33			
" "		N of N line E 235'	34			
N. E. + Viola Wells		Outlot A. Less E 93' X 79'	Sommers		Heights	
E. C. Ibach		S 800' of Lot 3 Sec 34 (except 2 cabins #414)				
Clark Knudson		Roosevelt Trailer Lot	18 + 19		Block 13	

LANDS CEASING TO BE HOMESTEADS

NAME OF OWNER	School District	DESCRIPTION OF PROPERTY SUBDIVISION	Sec. or Lot	Town or Block	Range	Number of Acres of Land Acres	Hdths

List of Lands in the ..... of ....., County of ....., Minn., for the Year 19....., Which have Become Homesteads or Ceased to be Homesteads

SINCE THE LAST REAL ESTATE ASSESSMENT DATE

Form 194 Miller-Davis Company, Minneapolis, State Form No. 67

LANDS BECOMING HOMESTEADS								LANDS CEASING TO BE HOMESTEADS							
NAME OF OWNER	School District	DESCRIPTION OF PROPERTY				Number of Acres of Land		NAME OF OWNER	School District	DESCRIPTION OF PROPERTY				Number of Acres of Land	
		SUBDIVISION	Sec. or Lot	Town or Block	Range	Acres	100ths			SUBDIVISION	Sec. or Lot	Town or Block	Range	Acres	100ths

INCREASE OR DECREASE in Value of Property Heretofore Assessed, by the Erection or Destruction of Buildings or Structures Thereon

Urban Property Assessed at 40 Per Cent of True and Full Value. (Homesteads up to $4,000 True and Full Value 25 Per Cent.)

Rural Property Assessed at 33⅓ Per Cent of True and Full Value. (Homesteads up to $4,000 True and Full Value 20 Per Cent.)

FORM 3—MILLER-DAVIS COMPANY, MINNEAPOLIS

NAMES OF PROPERTY OWNERS	DESCRIPTION							Sec. or Lot	Town or Block	Rng.	True and Full Value of Structures worth more than $100 each	KIND OF STRUCTURES	Assessed Value of Additional Structures	Reduction of Amount Value on Account of Loss occasioned by Fire, Flood or otherwise
											Dollars		Dollars	Dollars

Increase or Decrease in Value of Property because of Erection or Destruction of Buildings or Structures in township or village of Crystal Lake

Names of Owners	Description	Sec. or Lot	Town or Block	Range	True and Full Value of Buildings	Kind of Buildings	Assessor's Value on Mill and Elevators	Assessed Value of Buildings longer in Prop.
M. E. Brannon	24 X 28	34	Township 2	139	500	Colin	added	
Emiley Minn	Roosevelt Beach							
✓	Lot 21 Block 13				196	moved in 1948		
✓	~~Roosevelt Beach~~					Removed building		
	Lot 20 Block 13							
✓	Sunset Beach				380	add cabin - moved in 1948.		
	Block 13							
✓	Part of Outlot A of Outlot Two Plat of Lake Trashburn Outlots Lot 2 Blk 1				180	add cabin - moved in 1948		
✓ Wm J Lomen	S 210.5' of Lot 1 Sec. 23				600	add lodge		
✓ Theodore R Nelson	Lot 1 Blk 25 Roosevelt Beach				200	2 cabins 1 room each - post cut		
	Lot 5 Blk 1 Plat of		Crystal		20 x 25 x 10	log building		
✓ Charles R Nelson	Outlot A Trashburn Lake		3 Township 24		$1101 assessed value - Outlot #3 (assessed value #120)			
	Outlone Plat ~~Outlot A~~				new house 22 x 24 x 10 3 rooms			
✓ Louis Nelson	Lot 1 ~~Outlot~~ of Trashburn Outlot A				assessed value 10 x 8 mopha 351 assessed value #117			
	Outlot A							

INCREASE OR DECREASE in Value of Property Heretofore Assessed, by the Erection or Destruction of Buildings or Structures Thereon

FORM 3 — INDICATE CORPORATE OWNERS

Urban Property Assessed at 40 Per Cent of True and Full Value.
(Homesteads up to $4,000 True and Full Value 25 Per Cent.)

Rural Property Assessed at 33⅓ Per Cent of True and Full Value.
(Homesteads up to $4,000 True and Full Value 20 Per Cent.)

NAMES OF PROPERTY OWNERS	DESCRIPTION	Sec. or Lot	Town or Block	Rng.	True and Full Value of Structures Where Value Exceeds $100 each (Dollars)	KIND OF STRUCTURES	Assessed Value of Additional Structures (Dollars)	Reduction of Assessed Value on Account of Loss occasioned by Fire, Flood or otherwise (Dollars)

Assessment of

NAME OF OWNER	

Rural Estate Becoming Subject to Taxation Since the 1948 Real Estate Assessment in the township or village of Crookston

Name of Owner	Sec. or Lot	Description	Sec. or Lot	Town or Block	Rng.	No. of Acres	Homestead or not	True and Full Value: Land	Bldgs.	Mach.	Total	Total Assessed Value
Romeo St. Lucas + Clifford L. Thomas		N½ of N½	2	139	26	40	No	159	—	—	159	53
William Henry Arnold		Rosewell Ave	2	3		75 ft	No	45	—	—		15
Edward J. + Lorraine E. Meyer		N½ of SE¼	15	139	26	40	No	159				53
C. L. + Pearl D. Ahrens		NE¼ of SE¼	15	139	26	40	No	100 + 20 = 120	200	—	—	40
L. D. Williams		E. 235' of SE¼ of NE¼	33	139	26	8	No	33				11
" "		E. 150' of NE¼ of SE¼	33	139	26	20	"	81				27
" "		E. 235' of NE¼ of NE¼	34	139	26	8	"	33				11
Clinton Thorkelson		Lot 1 Block 11 N. 150' of 300' + Block 8 300' + Block platted + lands N. 50' of S. 300'	14	139	26	5		99				33

THE PREVIOUS YEARS.

, Minn., for the Year 1949.

ASSESSED VALUATIONS: REAL — Over $4,000 and Non-Homestead 33⅓% (Dollars)	ALL OTHER — Homestead Up to $4,000 25% (Dollars)	ALL OTHER — Over $4,000 and Non-Homestead 40% (Dollars)	MACHINERY Permanently Attached to Real Estate 33⅓% (Dollars)	TOTAL ASSESSED VALUE (Dollars)	FINAL EQUALIZED VALUE (Dollars)

Real Estate Becoming Subject to Taxation Since the 1948 Real Estate Assessment in the township ~~or village~~ of Crooked Lake

Name of Owner	Sch. Dist.	Description	Sec. or Lot	Town or Block	Range	No. of Acres	Homestead or not	True & Full Value: Land	Bldg.	Mach.	Total	Total Assessed Value
James H. Lucas & Clifford D. Thomas		S½ of S½	2	139	26	40	No	~~159~~ 159	—	—	159	53
William Henry Aurand		Resurvey Lot	2	3		75	No	~~75~~ 45	—	—		15
Edward A. & Lotyse E. Meyer		S½ of SE¼	15	139	26	40	No	~~159~~ 160				53
C. L. & Pearl D. Thom		NE¼ of SE¼	15	139	26	40	No	380 & 20 land	200	—	—	40
L. L. Williams		E. 235' of SE¼ of NE¼	33	139	26	8	No	33				11
" "		E. 250' of NE¼ of SE¼	33	139	26	20	"	81				27
" "		E. 235' of NW¼ of NW¼	34	139	26		"	33				11
Olevine & Thor Andresen		Lot 1, less N. 150' of S. 300' & less S. 200' & less platted & less N. 50' of S. 300'	14	139	26	5		99 ~~100~~				33

Rural

Real Estate Becoming Subject to Taxation Since the 1948 Real Estate Assessment in the township ~~or village~~ of Crooked Lake

Name of Owner	Sch. Dist.	Description	Sec. or Lot	Town or Block	Range	No. of Acres	Homestead or not	True & Full Value: Land	Bldg.	Mach.	Total	Total Assessed Value
Thorwald & Olevine Andresen & Grant H. & Doris M. Nordahl		Andresen Bay	1				No	~~30~~	~~180~~ 200	no	~~130~~	44
" "		" "	2					24				7
" "		" "	3					20				
" "		" "	4					20				
Thorwald & Olevine Andresen		" "	5					no				
" "		" "	6					no				
" "		" "	7					no				
" "		" "	8					no				
" "		" "	9					no				
" "		" "	10					no				
" "		" "	11					no				
" "		" "	12					no				
" "		" "	13					no				
" "		" "	14					no				
" "		" "	15									
" "		" "	16									
" "		" "	17									
" "		" "	18									

Real Estate Becoming Subject to Taxation Since the 1948 Real Estate Assessment in the township ~~or village~~ of Crooked Lake

Name of Owner	Sch. Dist.	Description	Sec. or Lot	Town or Block	Range	No. of Acres	Homestead or not	True & Full Value: Land	Bldg.	Mach.	Total	Total Assessed Value
Thorwald & Olevine Andresen		Andresen Bay	19									
" "		" "	20									
" "		" "	21									
" "		" "	22									
" "		" "	23									
" "		" "	24									
Conrad & Mary Engler		" "	25									
" "		" "	26									
Thorwald & Olevine Andresen		" "	27									
" "		" "	28									
" "		" "	29									

REAL PROPERTY BECOMING SUBJECT TO TAXATION SINCE THE LAST PREVIOUS ASSESSMENT OR OMITTED FROM ASSESSMENT ROLLS THE PREVIOUS YEARS.

Assessment of Taxable Real Property in the _____ of _____, County of _____, Minn., for the Year 1949.

	NAME OF OWNER	School District	DESCRIPTION OF PROPERTY: SUBDIVISION	Sec. or Lot	Twp. or Block	Rng.	Number of Acres of Land: Acres	Tenths	Indicate Homestead Tax by Ho	Indicate Agricultural Tax by Ag	BY WHOM VALUED	TRUE AND FULL VALUATIONS: LAND Factoring of Structures and Improvements Dollars	BUILDINGS and Other Structures Dollars	MACHINERY Permanently Attached to Real Estate Dollars	TOTAL True and Full Value Dollars	ASSESSED VALUATIONS: RURAL: Homestead Up to $4,000 20% Dollars	RURAL: Over $4,000 and Non-Homestead 33⅓% Dollars	ALL OTHER: Homestead Up to $4,000 25% Dollars	ALL OTHER: Over $4,000 and Non-Homestead 40% Dollars	MACHINERY Permanently Attached to Real Estate 33⅓% Dollars	TOTAL ASSESSED VALUE Dollars	FINAL EQUALIZED VALUE Dollars	
1											State												
											County												
											Local												
											Assessor												
2											State												1
											County												
											Local												
											Assessor												
3											State												2
											County												
											Local												
											Assessor												
4											State												3
											County												
											Local												
											Assessor												
5											State												4
											County												
											Local												
											Assessor												
6											State												5
											County												
											Local												
											Assessor												
7											State												6
											County												
											Local												
											Assessor												
8											State												7
											County												
											Local												
											Assessor												
			Total Value as Equalized by								State												8
											County												
			Total Value as Assessed by								Local												
											Assessor												

SUMMARY OF TAX COLLECTION

VIL OUTING

Original Levy	$12,724.36	
Additions	$	
		$
Abatements	$	
		$

COLLECTIONS

March Settlement	$869.13	
June Settlement	$6713.47	
November Settlement	$2,212.50	
January Settlement	$ 58.11	$9753.21
		$
Over Collected	$	
Under Collected	$	
Delinquent	$	$
Total		$

Assessment of T

NAME OF OWNER

1

2

3

4

5

6

7

8

Treasurer's Office, Cass County, Minnesota

RECEIVED this, the first Monday (being the 2 *day) of January, A. D. 1950, of* L. C. Peterson, *Auditor of said County, Minnesota, the Tax List of all Taxable Real and Personal Property in the* Town *of* Crooked Lake *in said County for the year A. D. 1949, as specified above and amounting to* ..... *Dollars* ..... *cts.*

Paul L. Jewell
County Treasurer.
E. C. P.

Jan 2 1951

Office of County Treasurer, Cass County, Minnesota

To L. C. Peterson, County Auditor:

Sir:—I herewith return to you the Tax list for the Town *of* Crooked Lake *in said County for the year 1949, heretofore received from you. I certify that I have compared the same with the duplicate receipts in your office, and have written opposite the amount of each tax so receipted the words "First Quarter Paid", "Second Quarter Paid", "Third Quarter Paid" or "Paid in full" as the case may be, and the number of my receipt given in discharge of said tax, and each tract or lot of real property against which the taxes remain unpaid is delinquent for said year.*

Yours respectfully,

Paul L. Jewell
County Treasurer.
E. C. P.

Auditor's Office, Cass County, Minnesota

I, ... *Auditor of said County, and State of Minnesota, do hereby certify that the following is a correct list of the Taxes levied on the Real and Personal Property in the* ..... *of* ..... *for the year 1949.*

WITNESS my hand and official seal, this ..... *day of* ..... *1950.*

(SEAL) ..... *County Auditor.*

Auditor's Office, Cass County, Minnesota

..... *194*

I hereby certify that on the first Monday in January 1951, I received of ..... *County Treasurer, the Tax List of the* ..... *of* ..... *in said County for the year 1949; that I have compared the said list with the Statements receipted for by said Treasurer, which are on file in my office, and that each tract or lot of real property therein against which the taxes, or any part thereof, remains unpaid are delinquent for said year.*

(SEAL) ..... *County Auditor.*

Assessment of T

TABULAR SCHEDULE OF VALUATIONS,

LEVIED IN THE Township OF Crooked Lake

RATES AND TAXES

COUNTY OF CASS, STATE OF MINNESOTA

	NAME OF OWNER	VALUATION BY SCHOOL DISTRICTS: School District No.	Agricultural Lands Dollars	Non-Agricultural Lands Dollars	Personal Property Dollars	Total Value of all Property except Money and Credits Dollars	RATE OF STATE TAXES: Total Rate of State Tax Mills	RATE OF COUNTY TAXES: Rev. Mills	R. & B. Mills	Welfare Mills	Bonds and Int. Mills	Mills	Mills	Total Rate of County Tax Mills	RATE OF TOWN TAXES: Rev. Mills	R. & B. Mills	Drag Tax Mills	State Loan Mills	Tel. Mills	Mills	Mills	Total Rate of Town Tax Mills	RATE OF SCHOOL TAXES: Local I Mill Mills	Special Mills	State Loan Mills	Deficiency Mills	Tuition Mills	Transportation Mills	C.O. Mills	B.&I. Mills
1	Lw.		41586	15415	3112	60113	H. 4.11	26.7	8.9	79.4	17.5			103.3	41.	10.	1.	2.5				17.6	1.	15.		43.		25.	10.	8.
2																							1.	30.		43.		25.	10.	8.
3							N. H. 4.58																							
							869																							
4	Assessed Value Homestead		Rural 15817	All Other	Personal Property	Total 15817																								
5	Non-Homestead		41184		3112	44296																								
	Total		57001		3112	60113																								
6																														
7																														
8																														

SCHOOL TAXES: Total Rate of Sch'l Tax Mills	Total Rate of all Taxes Mills	TAXES LEVIED — LOCAL (MILL AND SPECIAL) SCHOOL TAXES BY DISTRICTS: Local 1 Mill	Special	State Loan	Def.	Transp.	C.O.	B&I.	Total School Taxes	ALL OTHER TAXES: FUNDS	Rate	Amounts
74.5	24.51	4159	62379		17882.20	10387	41586	30269	330610	State—Non-Homestead,		20314
74.5	27.51	1853	55581		17666	4632	18527	14922	175081	State—Homestead,		24665
										County Revenue,		16502
										County Road and Bridge,		23501
										County Welfare,		299464
										Bonds and Interest		17001
		6012	117960		25848.6	15029	60112	48091	506691	Town Revenue,		244.46
										Town Road and Bridge,		601.13
										Town Drag,		60.11
										Town State Loan, Tel.		150.28
										School Local 1 Mill,		60.12
										School Special,		1179.60
										School State Loan,		
										Deficiency		258486
										Tuition		
										Transportation		150.29
										C.O.		601.13
										B&I.		480.91

Total Taxes Real Estate 12,076.66
Pers. Prop. 697.10
Total 12,773.76

Total Number of Acres 8471.3

Total Levy, $12,773.76

State of Minnesota, } ss
COUNTY OF CASS

I, S. L. Pierce, Auditor of said County and State aforesaid, do hereby certify that the foregoing is a true and correct Schedule, showing the valuation of all the taxable property, in the Twp. of Crooked Lake, in said County, the several rates of Taxation and Totals of the several Tax Funds levied thereon for the year A. D. 1917.

Witness my hand and official seal, this 20 day of Nov A. D. 1917

S. L. Pierce
County Auditor

SEAL

Assessment of T

NAME OF OWNER

COLLECTIONS OF TAXES OF 194 _____ OF CROOKER CARE, CASS COUNTY, MINNESOTA

FUNDS	MARCH SETTLEMENT 19 50	JUNE SETTLEMENT 19 50	NOV. SETTLEMENT 19 50	Amount Collected from Nov. 19 50 to First Monday in Jan. 19 51	REDUCTIONS		Total Reductions and Collected	BALANCE UNCOLLECTED	ADDITIONS		Total Uncollected to First Monday in January, 19
State—Non-Homestead,	1344	6834	3090	1.28							
State—Homestead,	1638	7663	4278	1.17							
County Revenue,	10644	49958	2779	7.42							
County Road and Bridge,	3548	16594	9264	24							
County Welfare,	14892	93036	5793	1387							
County Bond and Interest,	7076	33181	1857	445							
Town Revenue,	1634	7644	4267	1.14							
Town Road and Bridge,	3486	18649	10409	278							
Town Drag,	374	1864	1041	28							
Town State Loan,											
TCL	497	4661	2602	69							
School Local 1 Mill,	398	1864	1041	28							
School Special,	9823	33321	20908	417							
School State Loan,											
Deficiency	17142	80171	44756	1195							
Tuition											
Transportation	497	4661	2602	69							
C.O.	3486	18644	10405	278							
B.&J.	3132	14915	8327	222							
'OUTING'	86973	395484	221250	5811							
HEMBURTON	711	5345		156							
NOM	500	3866		174							
COUNTY REVENUE	4654	34723		1012							
R.&B.	1553	11574		338							
WELFARE	8708	64894		1896							
BOND & INT	2106	23149		674							
TOWN REVENUE	716	5332		156							
R.&B.	1745	13005		380							
DRAG	175	1300		38							
FIRE											
TCL	436	3251		95							
SCHOOL L. 1 MILL	175	1300		38							
" SPECIAL	4589	25943		1129							
DEFICIENCY	7654	59421		1634							
C.O.	1745	13005		380							
B.&J.	1396	10409		304							
TRANSP.	437	3251		8504							
TOTALS	38150	270863									

		LOCAL 1 MILL	SPECIAL	STATE LOAN	DEFICIENCY	C.O.	B.&J.	TRANSP.			TOTALS
MARCH SETTLEMENT	School District No. A. Lev.	142	2126		6124	1424	1139	356			11221
	Ma. Lev.	256	7697		11018	2052	2056	641			24319
	OUTING A. Lev.	395	9823		37192	3486	3178	997			55331
	Ma. Lev.	44	657		1874	438	350	110			3473
	Ma. Lev.	131	3927		5620	1307	1046	327			12358
	Totals	175	4984		7504	1746	1396	437			15841
JUNE SETTLEMENT	School District No. A. Lev.	1374	20614		59075	13743	10994	3436			109256
	Lev. Ma.	490	14707		21016	4961	3921	1225			46320
	OUTING Lev. A.	898									
	Lev. Ma.	402	134.74		3862	89.32	71.85	22.45		714.05	
			1266.9		1130	402.3	32.19	10.06		380.19	
	Totals	1300	18664	25513.33	3221	55921	80471	18644	704.05	14915	3251	4661	1094.241	555516
NOVEMBER SETTLEMENT	School District No. Lev. A.	688	10317		29374		6778	5203			1726			54682
	Lev. Ma.	352	10591		15780		3526	2924			883			33221
	Totals	1041	20908		44756		10405	8327			2602			88943
NOVEMBER to JANUARY	School District No. Lev. A.	28	417		1145		278	222			69			2209
	OUTING Lev. A.	01	12		34		08	06			02			63
	Lev. Ma.	37	1117		1600		372	298			93			3517
	Totals	38	1129		1634		380	304			95			3580
ADDITIONS	School District No.													
	Totals													
REDUCTIONS	School District No.													
	Totals													

Assessment Roll and Tax List of Real Property in the Town of Crooked Lake, Cass County, Minnesota, for Taxes for the Year 1949.

Form 3C

	IN WHOSE NAME ASSESSED	TO WHOM TRANSFERRED	DESCRIPTION OF PROPERTY: SUBDIVISION	Sec. or Lot	Town or Block	Rng.	Number of Acres of Land: Acres	100ths	No. School District	Inforce Homestead Tax or No	Inforce Agricultural Land Tax or No	TRUE AND FULL VALUATIONS: LAND Exclusive of Structures and Improvements	BUILDINGS and Other Structures	MACHINERY Permanently Attached to Real Estate	TOTAL True and Full Value	ASSESSED VALUATIONS: RURAL: Homestead Up to $4,000 20%	RURAL: Over $4,000 and Non-Homestead 33⅓%	ALL OTHER: Homestead Up to $4,000 25%	ALL OTHER: Over $4,000 and Non-Homestead 40%	MACHINERY Permanently Attached to Real Estate 33⅓%	TOTAL ASSESSED VALUE	Total Assessed Value as Equalized by the Board of Review	FINAL EQUALIZED VALUE
							Acres	100ths				Dollars	Dollars	Dollars	Dollars	Dollars	Dollars	Dollars	Dollars	Dollars	Dollars	Dollars	Dollars
	State of Minnesota	1	NE¼ of NE¼	1	134	26			Ben														
	State of Minnesota	2	NW¼ of NE¼																				
	State of Minnesota	3	SW¼ of NE¼																				
	State of Minnesota	4	SE¼ of NE¼																				
		5																					
	State of Minnesota	6	NE¼ of NW¼																				
	State of Minnesota	7	NW¼ of NW¼																				
	State of Minnesota	8	SW¼ of NW¼																				
	State of Minnesota	9	SE¼ of NW¼																				
		10																					
	State of Minnesota	11	NE¼ of SW¼																				
	State of Minnesota	12	NW¼ of SW¼																				
	State of Minnesota	13	Lot 5																				
	State of Minnesota	14	SE¼ of SW¼																				
		15																					
	State of Minnesota	16	Lot 3																				
	State of Minnesota	17	NW¼ of SE¼																				
	State of Minnesota	18	SW¼ of SE¼																				
	State of Minnesota	19	Lot 4																				
		20																					

	SOLD FOR TAXES	VALUATIONS BY SCHOOL DISTRICTS AS EQUALIZED BY DEPARTMENT OF TAXATION: District No. ..... Rate ..... Mills	District No. ..... Rate ..... Mills	District No. ..... Rate ..... Mills	District No. ..... Rate ..... Mills	District No. ..... Rate ..... Mills	District No. ..... Rate ..... Mills	Tax Including State Homestead ..... Mills	State Tax on Non-Homestead ..... Mills	SPECIAL TAXES	TOTAL TAXES		PAID	WHEN PAID: Month Day Year	Number of Receipt	March Settlement 1950	June Settlement 1950	Penalty	November Settlement 1950	Penalty	Collections to First Monday in January 1951	Penalty	Delinquent on First Monday in January 1951	Penalty	Total Delinquent Tax and Penalty	REMARKS
		Dollars	Dollars	Dollars	Dollars	Dollars	Dollars	$ cts.	$ cts.	$ cts.	$ cts.					$ cts.	$ cts.	$ cts.	$ cts.	$ cts.	$ cts.	$ cts.	$ cts.	$ cts.	$ cts.	$ cts.	
1												1															
2												2															
3												3															
4												4															
5												5															
6												6															
7												7															
8												8															
9												9															
10												10															
11												11															
12												12															
13												13															
14												14															
15												15															
16												16															
17												17															
18												18															
19												19															
20												20															

Assessment Roll and Tax List of Real Property in the Town of Crooked Lake, Cass County, Minnesota, for Taxes for the Year 1949.

Form 3C

		Description of Property: Subdivision	Sec. or Lot	Town or Block	Rng.	Number of Acres of Land: Acres	Tenths	No. School District	Indexed Property Tax Statement No.	Indexed Agricultural Tax Statement No.	True and Full Valuations: Land Exclusive of Structures and Improvements (Dollars)	Buildings and Other Structures (Dollars)	Machinery Permanently Attached to Real Estate (Dollars)	Total True and Full Value (Dollars)	Assessed Valuations: Rural: Homestead Up to $4,000 20% (Dollars)	Rural: Over $4,000 and Non-Homestead 33⅓% (Dollars)	All Other: Homestead Up to $4,000 25% (Dollars)	All Other: Over $4,000 and Non-Homestead 40% (Dollars)	Machinery Permanently Attached to Real Estate 33⅓% (Dollars)	Total Assessed Value (Dollars)	Total Assessed Value as Equalized by the Board of Review (Dollars)	Final Equalized Value (Dollars)
State of Minnesota	1	NE¼ of NE¼	1	134	26																	
State of Minnesota	2	NW¼ of NE¼																				
State of Minnesota	3	SW¼ of NE¼																				
State of Minnesota	4	SE¼ of NE¼																				
	5																					
State of Minnesota	6	NE¼ of NW¼																				
State of Minnesota	7	NW¼ of NW¼																				
State of Minnesota	8	SW¼ of NW¼																				
State of Minnesota	9	SE¼ of NW¼																				
	10																					
State of Minnesota	11	NE¼ of SW¼																				
State of Minnesota	12	NW¼ of SW¼																				
State of Minnesota	13	Lot 5																				
State of Minnesota	14	SE¼ of SW¼																				
	15																					
State of Minnesota	16	Lot 3																				
State of Minnesota	17	NW¼ of SE¼																				
State of Minnesota	18	SW¼ of SE¼																				
	19	Lot 4																				
	20																					

	Sold for Taxes	Validations by School Districts as Equalized by Department of Taxation: District No. ..... Rate ..... Mills (Dollars)	District No. ..... Rate ..... Mills (Dollars)	District No. ..... Rate ..... Mills (Dollars)	District No. ..... Rate ..... Mills (Dollars)	District No. ..... Rate ..... Mills (Dollars)	Tax Including State Homestead ..... Mills ($ cts.)	State Tax on Non-Homestead ..... Mills ($ cts.)	Special Taxes ($ cts.)	Total "Taxes" ($ cts.)		Paid	When Paid: Month	Day	Year	Number of Receipt	March Settlement 1950 ($ cts.)	June Settlement 1950 ($ cts.)	Penalty ($ cts.)	November Settlement 1950 ($ cts.)	Penalty ($ cts.)	Collections to First Monday in January 1951 ($ cts.)	Penalty ($ cts.)	Delinquent as Per First Monday in January 1951 ($ cts.)	Total Delinquent Tax and Penalty ($ cts.)	Remarks
1											1															
2											2															
3											3															
4											4															
5											5															
6											6															
7											7															
8											8															
9											9															
10											10															
11											11															
12											12															
13											13															
14											14															
15											15															
16											16															
17											17															
18											18															
19											19															
20											20															

Assessment Roll and Tax List of Real Property in the Lawson of Crooked Lake, Cass County, Minnesota, for Taxes for the Year 1949.

Form 5C

	In Whose Name Assessed	To Whom Transferred	Description of Property: Subdivision	Sec. or Lot	Town. or Block	Rng.	Number of Acres of Land: Acres	100ths	No. School District	Indicate Homestead Tax by a "Yes"	Indicate Agricultural Tax by a "Yes"	True and Full Valuations: Land Exclusive of Structures and Improvements (Dollars)	Buildings and Other Structures (Dollars)	Machinery Permanently Attached to Real Estate (Dollars)	Total True and Full Value (Dollars)	Assessed Valuations: Rural: Homestead Up to $1,000 20% (Dollars)	Rural: Over $1,000 and Non-Homestead 33⅓% (Dollars)	All Other: Homestead Up to $4,000 25% (Dollars)	All Other: Over $4,000 and Non-Homestead 40% (Dollars)	Machinery Permanently Attached to Real Estate 33⅓% (Dollars)	Total Assessed Value (Dollars)	Total Assessed Valuation Equalized by the Board of Review (Dollars)	Final Equalized Value (Dollars)
1	State of Minnesota		NE¼ of NE¼				2	139.26															
2	State of Minnesota		NW¼ of NE¼																				
3	State of Minnesota		SW¼ of NE¼																				
4	State of Minnesota		SE¼ of NE¼																				
5																							
6	State of Minnesota		NE¼ of NW¼																				
7	Simon Shafer		NW¼ of NW¼				40			Yes													
8	Elias B. Christenson		SW¼ of NW¼				40			Yes													
9	State of Minnesota		SE¼ of NW¼																				
10																							
11	State of Minnesota		NE¼ of SW¼																				
12	Elias B. Christenson		NW¼ of SW¼				40			Yes													
13	~~Minnie Shafer Christenson~~		SW¼ of SW¼				40			"													
14	State of Minnesota		SE¼ of SW¼																				
15																							
16	State of Minnesota		NE¼ of SE¼																				
17	State of Minnesota		NW¼ of SE¼																				
18	State of Minnesota		SW¼ of SE¼																				
19	State of Minnesota		SE¼ of SE¼																				
20																							
							160																

Valuations by School Districts as Equalized by Department of Taxation

	Sold for Taxes	District No. 87 Rate 57 Mills (Dollars)	District No. ..... Rate ..... Mills (D-Dollars)	District No. ..... Rate ..... Mills (Dollars)	District No. ..... Rate ..... Mills (Dollars)	District No. ..... Rate ..... Mills (Dollars)	District No. ..... Rate ..... Mills (Dollars)	Tax Including State Homestead ..... Mills ($ cts.)	State Tax on Non-Homestead 4.57 Mills ($ cts.)	Special Taxes ($ cts.)	Total Taxes ($ cts.)		Paid	When Paid (Month Day Year)	Number of Receipt	March Settlement 1950 ($ cts.)	June Settlement 1950 ($ cts.)	Penalty ($ cts.)	November Settlement 1950 ($ cts.)	Penalty ($ cts.)	Collections to First Monday in January 1951 ($ cts.)	Penalty ($ cts.)	Delinquent on First Monday in January 1951 ($ cts.)	Total Delinquent Tax and Penalty ($ cts.)	Remarks
1												1													
2												2													
3												3													
4												4													
5												5													
6												6													
7		31 124						25 36			25 36	7	PAID IN FULL	MAY 1 1 1950	6834		25 36								
8	SOLD FOR TAXES	83						16 98	38		17 36	8											17 36		
9												9													
10												10													
11												11													
12	SOLD FOR TAXES	60						12 28	28		12 56	12											12 56		
13		53						10 84	24		11 08	13	PAID IN FULL	TAX 2 7 1950	7178		11 08								
14												14													
15												15													
16												16													
17												17													
18												18													
19												19													
20												20													
	24	134 146 330						65 46	90		66 36						36 44						29 92		

Assessment Roll and Tax List of Real Property in the Town of Crooked Lake, Cass County, Minnesota, for Taxes for the Year 1949.

Form 5C

In Whose Name Assessed	To Whom Transferred	Description of Property: Subdivision	Sec. or Lot	Town or Block	Rng.	Number of Acres of Land: Acres	Hundredths	No. School District	Indexed Homestead Tax Paid	Indexed Agricultural Tax Paid	True and Full Valuations: Land Exclusive of Structures and Improvements (Dollars)	Buildings and Other Structures (Dollars)	Machinery Permanently Attached to Real Estate (Dollars)	Total True and Full Value (Dollars)	Assessed Valuations: Rural: Homestead Up to $4,000 20%	Rural: Over $4,000 and Non-Homestead 33⅓%	All Other: Homestead Up to $4,000 25%	All Other: Over $4,000 and Non-Homestead 40%	Machinery Permanently Attached to Real Estate 33⅓%	Total Assessed Value	Total Assessed Value as Equalized by the Board of Review	Final Equalized Value (Dollars)
Donald J. + Dorothy Todd		1 NE¼ of NE¼	3	139	26	40		2m	Yes												Abate # 4113	
State of Minnesota		2 NW¼ of NE¼																				
C. E. + Lena Todd		3 SW¼ of NE¼				40			Yes													
"		4 SE¼ of NE¼				40			"													
		5																				
State of Minnesota		6 NE¼ of NW¼																				
State of Minnesota		7 NW¼ of NW¼																				
State of Minnesota		8 SW¼ of NW¼																				
State of Minnesota		9 SE¼ of NW¼																				
		10																				
State of Minnesota		11 NE¼ of SW¼																				
State of Minnesota		12 NW¼ of SW¼																				
State of Minnesota		13 SW¼ of SW¼																				
State of Minnesota		14 SE¼ of SW¼																				
		15				5																
Irving M. + Pauline Rockstad		16 NW¼ of NW¼ of SE¼				40			Yes													
		17																				
State of Minnesota		18 SW¼ of SE¼																				
Langford A. + Martha Swenson		19 SE¼ of SE¼				40			"													
"		20 SW¼ of NW¼ of SE¼				20																
						240																

In Whose Name Assessed	Valuations by School Districts as Equalized by Department of Taxation: District No. / Rate ... Mills	District No. / Rate ... Mills	District No. / Rate ... Mills	District No. / Rate ... Mills	District No. / Rate ... Mills	Tax Including State Homestead Mills $ cts.	State Tax on Non-Homestead 4.58 Mills $ cts.	Special Taxes $ cts.	Total Taxes $ cts.		Paid	When Paid: Month	Day	Year	Number of Receipt	March Settlement 1950 $ cts.	June Settlement 1950 $ cts.	Penalty $ cts.	November Settlement 1950 $ cts.	Penalty $ cts.	Collections to First Monday in January 1951 $ cts.	Penalty $ cts.	Delinquent on First Monday in January 1951 $ cts.	Total Delinquent Tax and Penalty $ cts.	Remarks
	130 / 237					20 46	46		20 92	1													20 92	72301	
										2															
SOLD FOR TAXES	21 40					8 18			8 18	3													8 18		
SOLD FOR TAXES	21 128					26 18			26 18	4													26 18		
										5															
										6															
										7															
										8															
										9															
										10															
										11															
										12															
										13															
										14															
										15															
	21 143					29 24			29 24	16	2nd Half Paid / 1st Half Paid	JUL / MAY	8 / 31	1950 / 1950	17158		14 62		14 62						
										17															
										18															
	21 113					23 10			23 10	19	2nd Half Paid / 1st Half Paid	OCT / SEP	31 / 28	1950 / 1950	3224 / 4334				11 55 / 11 55	69					
	21 24					4 90			4 90	20															
	21 148 / 21 128 / 21 143					12 06	46		12 52								14 62		29 24				46 18		

Assessment Roll and Tax List of Real Property in the Town of Crooked Lake, Cass County, Minnesota, for Taxes for the Year 1949.

Form 3C. BILLINGS-BOND COMPANY, MINNEAPOLIS

In Whose Name Assessed	To Whom Transferred	Description of Property: Subdivision	Sec. or Lot	Town or Block	Rge.	Number of Acres of Land (Acres / 100ths)	No. School District	Information Required on Tax Roll	True and Full Valuations: Land Exclusive of Structures and Improvements (Dollars)	Buildings and Other Structures (Dollars)	Machinery Permanently Attached to Real Estate (Dollars)	Total True and Full Value (Dollars)	Assessed Valuations: Rural: Homestead Up to $4,000 20% (Dollars)	Rural: Over $4,000 and Non-Homestead 33⅓% (Dollars)	All Other: Homestead Up to $4,000 25% (Dollars)	All Other: Over $4,000 and Non-Homestead 40% (Dollars)	Machinery Permanently Attached to Real Estate 33⅓% (Dollars)	Total Assessed Value (Dollars)	Total Assessed Value as Equalized by the Board of Review (Dollars)	Final Equalized Value (Dollars)
State of Minnesota	1	NE¼ of NE¼	4	139	26			2m												
Minnesota Improvement Co	2	NW¼ of NE¼				40 07		2m												
State of Minnesota	3	SW¼ of NE¼																		
State of Minnesota	4	SE¼ of NE¼																		
	5																			
Clover Land Co	6	Lot 3				40 13		2m												
	7	Lot 4 platted as "Washburn Park"																		
	8	SW¼ of NW¼																		
Frank E + Marie F Teichler	9	Lot 5				33 98														
	10																			
	11	NE¼ of SW¼																		
	12	NW¼ of SW¼																		
W A Patterson	13	That part lying N of road				31 63		2m												
Carl O Hendrickson	14	Lot 9				32 18														
Richard E + Andrew Ludger	15	That part of N 200' of Lot 10 lying N of road				1 68														
State of Minnesota	16	NE¼ of SE¼																		
Minnesota Improvement Co	17	Lot 6				25 16		2m												
Clover + Lorne Nelson	18	Lot 8				21 12														
" " "	19	Lot 7 Less S 200'				39 57														
Herbert + Ella L Ost	20	S 200' of Lot 7																		
						270 44														

Validations by School Districts as Equalized by Department of Taxation: District No. 2m, Rate 35 Mills

Sold for Taxes	District No.	District No. Rate Mills	District No. Rate Mills	District No. Rate Mills	District No. Rate Mills	District No. Rate Mills	Tax Including State Homestead Mills ($ cts.)	State Tax on Non-Homestead .458 Mills ($ cts.)	Special Taxes ($ cts.)	Total Taxes ($ cts.)	Paid	When Paid (Month Day Year)	Number of Receipt	March Settlement 1950 ($ cts.)	June Settlement 1950 ($ cts.)	Penalty ($ cts.)	November Settlement 1950 ($ cts.)	Penalty ($ cts.)	Collections to First Monday in January 1951 ($ cts.)	Penalty ($ cts.)	Delinquent on First Monday in January 1951 ($ cts.)	Total Delinquent Tax and Penalty ($ cts.)	Remarks
		Dollars	Dollars	Dollars	Dollars	Dollars																	
1																							
2		80					16 36	36		16 72		2nd Half Paid OCT 31 1950 1st Half Paid MAY 31 1950	4674 4754		836		836						
3																							
4																							
5																							
6	SOLD FOR TAXES	67					13 70	30		14 00											14 00		
7																							
8																							
9		117					23 92	54		24 46		PAID IN FULL MAY 31 1950	4747		24 46								
10																							
11																							
12																							
13		88					15 34	34		15 68		PAID IN FULL MAY 31 1950 2nd Half Paid OCT 10 1950 1st Half Paid MAY 5 1950	4416 2448 2263		15 68								
14		153					31 34	70		32 04					16 04		16 08						
15		13					2 66	06		2 72		PAID IN FULL APR 12 1950	4644		2 72								
16																							
17		150					30 68	68		31 36		2nd Half Paid OCT 31 1950 1st Half Paid MAY 31 1950	4674 4754		15 68		15 68						
18		80					16 36	36		16 72		PAID IN FULL MAY 31 1950	4729		16 72								
19		38					6 74	16		6 90		PAID IN FULL MAY 31 1950	4729		6 90								
20	SOLD FOR TAXES	42					8 58	20		8 78											8 78		
		910					165 64	3 70		169 34					106 52		40 04				22 78		

Assessment Roll and Tax List of Real Property in the Spurrier of Crooked Lake, Cass County, Minnesota, for Taxes for the Year 1949.

Form C. Miller Auto Service, Minneapolis

In Whose Name Assessed	To Whom Transferred	Description of Property: Subdivision	Sec. or Lot	Town or Block	Rng.	Number of Acres of Land (Acres / 100ths)	No. School District	Indicate Homestead Yes or No	Indicate Agricultural Yes or No	True and Full Valuations: Land (Exclusive of Structures and Improvements)	Buildings (not Utility Structures)	Machinery (Permanently Attached to Real Estate)	Total True and Full Value	Assessed Valuations: Rural: Homestead Up to $3,000 20%	Rural: Over $3,000 and Non-Homestead 33⅓%	All Other: Homestead Up to $4,000 25%	All Other: Over $4,000 and Non-Homestead 40%	Machinery Permanently Attached to Real Estate 33⅓%	Total Assessed Value	Total Assessed Value Equalized by the Board of Review	Final Equalized Value
										Dollars	Dollars	Dollars	Dollars	Dollars	Dollars	Dollars	Dollars	Dollars	Dollars	Dollars	Dollars
		1 Lot 2	5	139	26		Fm														
Bert + Myrtle M. Lahn		2 Lot 1				3 1/2	Fm														
		3 SW¼ of NE¼																			
		4 SE¼ of NE¼																			
		5																			
		6 NE¼ of NW¼																			
Clement Land Co		7 Lot 4				50 74	Fm														
Minnesota Improvement Co		8 SW¼ of NW¼				40	"														
Ludwig Christenson		9 Lot 5				30 35	"														
		10																			
John Frederick Jensen		11 Lot 6				41 84	"														
Rev + Sophie Tomlison		12 Lot 1				37 15	"													Assess. 4.79	
George Tomlison		13 Lot 9				40 14	"													" 4	
		14 SE¼ of SW¼																			
		15																			
		16 NE¼ of SE¼																			
		17 NW¼ of SE¼																			
John Frederick Jensen		18 Lot 7				28 89	Fm														
William A + Millicent Patterson		19 Lot 3 less h. 300 feet of N of road				7 65	"													Assess. # 4.88	
John E + Agnes Jordal		20 Wide piece of E 2 rds of Lot 3 lying N of road																			
						245 88															

Cass County, Minnesota, for Taxes for the Year 1949.

	Sold for Taxes	Valuations by School Districts as Equalized by Department of Taxation: District No. / Rate (Mills)	District No. / Rate (Mills)	District No. / Rate (Mills)	District No. / Rate (Mills)	District No. / Rate (Mills)	District No. / Rate (Mills)	Tax Including State Homestead Mills	State Tax on Non-Homestead 4.56 Mills	Special Taxes	Total Taxes	Paid	When Paid: Month Day Year	Number of Receipt	March Settlement 1950	June Settlement 1950	Penalty	November Settlement 1950	Penalty	Collections to First Monday in January 1951	Penalty	Delinquent on First Monday in January 1951	Total Delinquent Tax and Penalty	Remarks
		Dollars	Dollars	Dollars	Dollars	Dollars	Dollars	$ cts.	$ cts.	$ cts.	$ cts.				$ cts.	$ cts.	$ cts.	$ cts.	$ cts.	$ cts.	$ cts.	$ cts.	$ cts.	
1																								
2	SOLD FOR TAXES	10						204	04		208	PAID IN FULL	MAY 31 1950	9527		208								
3																								
4																								
5																								
6																								
7		103						2106	41		2154	2nd Half Paid	OCT 31 1950	4694								2154	23 69	
8		60						1228	28		1256	1st Half Paid	MAY 31 1950	9759		628		628						
												2nd Half Paid	MAY 31 1950	8416		30 31								
9		290						5930	132		6062	1st Half Paid	MAY 31 1950	8417		30 31								
10																								
11		80						1632	36		1672	PAID IN FULL	MAY 22 1950	6831		1672								
12		H 35										2nd Half Paid	OCT 16 1950	4677				358						
		59						716			716	1st Half Paid	MAY 23 1950	7976		358								
13		H 45										2nd Half Paid	OCT 16 1950	4679				491						
		80						982			982	1st Half Paid	MAY 26 1950	7878		491								
14																								
15																								
16																								
17																								
18		71						1452	32		1484	PAID IN FULL	MAY 22 1950	6831		1484								
19	Paid Delinq	94						1922	44		1966	PAID IN FULL	MAY 31 1950	8416		1966								
20		3						62			62	PAID IN FULL	MAY 18 1950	7601		62								
	TH	711						16238	324		16562					12391		1477				2154		
		744																						

Assessment Roll and Tax List of Real Property in the Town of Crooked Lake

Form 50 - M.L.M. Bank Warner, Minneapolis

	IN WHOSE NAME ASSESSED	TO WHOM TRANSFERRED	DESCRIPTION OF PROPERTY: SUBDIVISION	Sec. or Lot	Town or Block	Rng.	Number of Acres of Land: Acres	Mills	No. School District	Indicate Homestead Tax by Yes or No	Indicate Agricultural Land by Yes or No	TRUE AND FULL VALUATIONS: LAND Exclusive of Structures and Improvements (Dollars)	BUILDINGS and Other Structures (Dollars)	MACHINERY Permanently Attached to Real Estate (Dollars)	TOTAL True and Full Value (Dollars)	ASSESSED VALUATIONS: RURAL: Homestead Up to $4,000 20% (Dollars)	RURAL: Over $4,000 and Non-Homestead 33⅓% (Dollars)	ALL OTHER: Homestead Up to $4,000 25% (Dollars)	ALL OTHER: Over $4,000 and Non-Homestead 40% (Dollars)	MACHINERY Permanently Attached to Real Estate 33⅓% (Dollars)	TOTAL ASSESSED VALUE (Dollars)	Total Assessed Valuation as Corrected by the Board of Review (Dollars)	FINAL EQUALIZED VALUE (Dollars)
1	Clover Land Co.		NE¼ of NE¼	6	137	26	40	10	2m	No													
2	State of Minnesota		Lot 1																				
3	Clover Land Co.		Lot 2				29.18		1														
4	Minnesota Improvement Co.		SE¼ of NE¼				40		"														
5																							
6			NE¼ of NW¼																				
7			NW¼ of NW¼																				
8	Clover Land Co.		Lot 3				32.22			No													
9																							
10																							
11	Clover Land Co.		Lot 4				41.60		"														
12																							
13			SW¼ of SW¼																				
14			SE¼ of SW¼																				
15																							
16	Clover Land Co.		NE¼ of SE¼				40			No													
17			NW¼ of SE¼				40		"														
18	Geo. L. Thacker		Lot 5				52.75		"														
19	Nelson A. Cool		SE¼ of SE¼				40		"														
20																							
							365.95																

	SOLD FOR TAXES	VALUATIONS BY SCHOOL DISTRICTS AS EQUALIZED BY DEPARTMENT OF TAXATION: District No. 1 Rate 20.7 Mills (Dollars)	District No. ..... Rate ..... Mills (Dollars)	District No. ..... Rate ..... Mills (Dollars)	District No. ..... Rate ..... Mills (Dollars)	District No. ..... Rate ..... Mills (Dollars)	District No. ..... Rate ..... Mills (Dollars)	Tax including State Homestead ..... Mills ($ cts.)	State Tax on Non-Homestead 4.35 Mills ($ cts.)	SPECIAL TAXES ($ cts.)	TOTAL TAXES ($ cts.)		PAID	WHEN PAID: Month Day Year	Number of Receipt	March Settlement 1950 ($ cts.)	June Settlement 1950 ($ cts.)	Penalty ($ cts.)	November Settlement 1950 ($ cts.)	Penalty ($ cts.)	Collections to First Monday in January 1951 ($ cts.)	Penalty ($ cts.)	Delinquent on First Monday in January 1951 ($ cts.)	Total Delinquent Tax and Penalty ($ cts.)	REMARKS
1		63						1288	28		1316	1											1316	
2												2												
3	SOLD FOR TAXES	50						1022	22		1044	3	2nd Half Paid	OCT 31 1950	4674								1044	
4		70						1432	32		1464	4	1st Half Paid	MAY 31 1950	9758		732		732					
5												5												
6												6												
7												7												
8	SOLD FOR TAXES	60						1228	28		1256	8											1256	
9												9												
10												10												
11	SOLD FOR TAXES	127						2571	58		2629	11											2629	
12												12												
13												13												
14												14												
15												15												
16		60						1228	28		1256	16											1256	
17		60						1228	28		1256	17											1256	
18		60						1228	28		1256	18	PAID IN FULL	JAN 11 1950	39	1256								
19		60						1228	28		1256	19	PAID IN FULL	MAY 25 1950	6957		1256							
20												20												
	24	610						12480	280		12760					1256	1988		732				8784	

Assessment Roll and Tax List of Real Property in the Town of Crooked Lake, Cass County, Minnesota, for Taxes for the Year 1949.

In Whose Name Assessed	To Whose Transferred	Description of Property: Subdivision	Sec. or Lot	Town or Block	Rng.	Number of Acres of Land: Acres	100ths	Inclusive Homestead Tax or No	Inclusive Agricultural Tax or No	True and Full Valuations: Land (Exclusive of Structures and Improvements)	Buildings and Other Structures	Machinery Permanently Attached to Real Estate	Total True and Full Value	Assessed Valuations: Rural: Homestead Up to $4,000 20%	Rural: Over $4,000 and Non-Homestead 33⅓%	All Other: Homestead Up to $4,000 25%	All Other: Over $4,000 and Non-Homestead 40%	Machinery Permanently Attached to Real Estate 33⅓%	Total Assessed Value	Total Assessed Value as Equalized by the Board of Review	Final Equalized Value	Remarks
						Acres	100ths			Dollars	Dollars	Dollars	Dollars	Dollars	Dollars	Dollars	Dollars	Dollars	Dollars	Dollars	Dollars	
State of Minnesota		1 NE¼ of NE¼	7	139	26			Yes														
Minnie D. + Lena Marie Moore		2 Lot 1				40	11	No														
Leo Bruchner		3 Lot 2				44	37	"														Abate 1/174
Steven Realty Co		4 SE¼ of NE¼				40		"														
		5																				
		6 NE¼ of NW¼																				
		7 NW¼ of NW¼																				
		8 SW¼ of NW¼																				
		9 SE¼ of NW¼																				
		10																				
D. R. + H. C. Chapman, J. H. Ford + Maynard Dudley		11 Lot 3				22	27	No														
State of Minnesota		12 Lot 4																				
Lonnie Rochleau		13 Lot 5				38	10	"														
State of Minnesota		14 SE¼ of SW¼																				
		15																				
State of Minnesota		16 NE¼ of SE¼																				
State of Minnesota		17 NW¼ of SE¼																				
State of Minnesota		18 SW¼ of SE¼																				
Steven Realty Co	State of Minnesota	19 SE¼ of SE¼				40		No														
		20																				
						326	85															

Validations by School Districts as Equalized by Department of Taxation: Districts 1, 2, 3, 4, 5, 6 (No. ..... Rate ..... Mills)

	Sold for Taxes	Tax Including State Homestead ..... Mills	State Tax on Non-Homestead 4.58 ..... Mills	Special Taxes	Total Taxes	Paid	When Paid	Number of Receipt	March Settlement 1950	June Settlement 1950	Penalty	November Settlement 1950	Penalty	Collections up Five Monday in January 1951	Penalty	Delinquent on Five Monday in January 1951	Total Delinquent Tax and Penalty	Remarks
		$ cts.	$ cts.	$ cts.	$ cts.		Month Day Year		$ cts.	$ cts.	$ cts.	$ cts.	$ cts.	$ cts.	$ cts.	$ cts.	$ cts.	
1																		
2	SOLD FOR TAXES	1 00	40		18 40	2nd Half Paid	OCT 18 1950	12699		9 72		5 72				18 40		
3		11 46			11 46	1st Half Paid	MAY 18 1950											
4		8 60			8 60	2nd Half Paid	OCT 18 1950	12697		4 40		4 40						
5						1st Half Paid	MAY 18 1950											
6																		
7																		
8																		
9																		
10																		
11		22 98	58		23 56	PAID IN FULL	MAY 25 1950	6739		23 42								
12																		
13		12 28	28		12 56	2nd Half Paid	OCT 31 1950	14674		6 28		6 28						
						1st Half Paid	MAY 31 1950	9751										
14																		
15																		
16																		
17																		
18																		
19	SOLD FOR TAXES	13 70	30		14 00	Forfeited												14.00 Cancelled
20																		
	N 99 DH 327 426	87 74	1 50		88 64					N 39 83		16 41				18 40		14.00

Assessment Roll and Tax List of Real Property in the Town of Crooked Lake, Cass County, Minnesota, for Taxes for the Year 1949.

FORM 5C (BLUE SLIPS SORTED) (PINK PAD)

In whose name assessed	To whose transferred	Subdivision	Sec. or Lot	Town or Block	Rge.	Number of Acres of Land (Acres)	(Hdth)	Sch. School District	Inhabitant liable to pay Tax or No.	Inhabitant liable to pay Tax or No.	True and Full Valuations: Land (Exclusive of Structures and Improvements) Dollars	Buildings and Other Structures Dollars	Machinery Permanently Attached to Real Estate Dollars	Total True and Full Value Dollars	Assessed Valuations, Rural: Homestead Up to $4,000 20% Dollars	Over $4,000 and Non-Homestead 33⅓% Dollars	All Other: Homestead Up to $6,000 25% Dollars	Over $6,000 and Non-Homestead 40% Dollars	Machinery Permanently Attached to Real Estate 33⅓% Dollars	Total Assessed Value Dollars	Total Assessed Value as Equalized by the Board of Review Dollars	Final Equalized Value Dollars
Herbert E. Peck		1 Lot 1	8	139	26	5	32	Con.	No													
		2 NW¼ of NE¼																				
		3 SW¼ of NE¼																				
		4 SE¼ of NE¼																				
		5																				
George Smithson		6 Lot 2				52	96		Yes													Unpaid 8-4-50
		7																				
Ethel L. Wagner, Trust Estate and Earl E. Sell		8 Lot 3				52	92		No													
		9																				
		10																				
Isaac Swimmingeloh, State of Minnesota		11 NE¼ of SW¼																				
		12 Lot 4				37	85		No													
		13 Lot 5																				
		14 SE¼ of SW¼																				
		15																				
		16 NE¼ of SE¼																				
		17 NW¼ of SE¼																				
		18 SW¼ of SE¼																				
		19 SE¼ of SE¼																				
		20																				
						189	00															

Sold for Taxes	Valuations by School Districts as Equalized by Department of Taxation: District No. 2 Rate 24.8 Mills	District No. ..... Rate ..... Mills	District No. ..... Rate ..... Mills	District No. ..... Rate ..... Mills	District No. ..... Rate ..... Mills	District No. ..... Rate ..... Mills	Tax including State Homestead ..... Mills $ cts.	State Tax on Non-Homestead 4.58 ..... Mills $ cts.	Special Taxes $ cts.	Total Taxes $ cts.	Paid	When Paid (Month Day Year)	Number of Receipt	March Settlement 1950 $ cts.	June Settlement 1950 $ cts.	Penalty $ cts.	November Settlement 1950 $ cts.	Penalty $ cts.	Collections to First Monday in January 1951 $ cts.	Penalty $ cts.	Delinquent as First Monday in January 1951 $ cts.	Total Delinquent Tax and Penalty $ cts.	Remarks
	Dollars	Dollars	Dollars	Dollars	Dollars	Dollars																	
1	12						246	06		252	PAID IN FULL	APR 21 1950	4572		252								
2																							
3																							
4																							
5																							
6	NW 240 NW 350						5378 71 58	1 60		126 36	2nd Half Paid 1st Half Paid	OCT 18 1950 MAY 18 1950	12697		62 18		63 18						
7																							
8	622						1272	28 4		130 04	PAID IN FULL	APR 23 1950	5348		130 04								
9																							
10																							
11																							
12 SOLD FOR TAXES	70						1432	32		1464	PAID IN FULL	OCT 2 1950	12403				1464	84					
13																							
14																							
15																							
16																							
17																							
18																							
19																							
20																							
	NW 260 NW 1654 1318						26174	482		27356					19574		7782						

Assessment Roll and Tax List of Real Property in the Second of Crooked Lake, Cass County, Minnesota, for Taxes for the Year 1949.

In Whose Name Assessed	To Whom Transferred	Description of Property: Subdivision	Sec. or Lot	Town or Block	Rng.	Number of Acres of Land: Acres	Tenths	No. School District	Indicate Homestead Tax or No	Indicate Agricultural Tax or No	True and Full Valuations: Land (Exclusive of Structures Used for Improvements)	Buildings and Other Structures	Machinery Permanently Attached to Real Estate	Total True and Full Value	Assessed Valuations: Rural: Homestead Up to $4,000 20%	Rural: Over $4,000 and Non-Homestead 33⅓%	All Other: Homestead Up to $4,000 25%	All Other: Over $4,000 and Non-Homestead 40%	Machinery Permanently Attached to Real Estate 33⅓%	Total Assessed Value	Total Assessed Value on Equalized by the Board of Review	Final Equalized Value
						Acres					Dollars	Dollars	Dollars	Dollars	Dollars	Dollars	Dollars	Dollars	Dollars	Dollars	Dollars	Dollars
Ed Depterson		1 Lot 1	9	139	26	29	06	Ten	Yes													
		2 N½ of NE¼																				
		3 S½ of NE¼																				
Lloyd A Brown		4 Lot 2				32	68		No													
		5																				
State of Minnesota		6 Lot 1 &																				
State of Minnesota		7 N½ of N½																				
Harold L + Ina L Hamilton		8 Lot 8				39	65		No													
State of Minnesota		9 Lot 9																				
Fred C + Mae Utz		10 S 15' of E 65' of unplatted 225' of Lot 5																				
State of Minnesota		11 Lot 6																				
~~L D Tuttleman~~	Elsa Rasset Taylor Rasset	12 Lot 7				46	22															
		13 The S line of S 15' of unplatted 83' of																				
Lawrence J + Mae Ostlender		14 W½ of S 15' of E 100' of unplatted 225'				38	64															
Alfie Nelson		15 S 15' of unplatted by 83' of Lot 5																				
Lloyd A Brown		16 Lot 3				36	82															
		17 N½ of SE¼																				
		18 S½ of SE¼																				
Lloyd A Brown		19 Lot 4				46	73															
Henrietta Utz		20 S 15' of E 65' of unplatted by 160' of Lot 5																				
						283	90															

Validations by School Districts as Equalized by Department of Taxation: 1 District No. Half of 1 Rate 24.7 Mills; 2 District No. ..... Rate ..... Mills; 3 District No. ..... Rate ..... Mills; 4 District No. ..... Rate ..... Mills; 5 District No. ..... Rate ..... Mills; 6 District No. ..... Rate ..... Mills

	Sold for Taxes	Dollars	Dollars	Dollars	Dollars	Dollars	Dollars	Tax Including State Homestead ..... Mills $ cts.	State Tax on Non-Homestead 4.54 ..... Mills $ cts.	Special Taxes $ cts.	Total Taxes $ cts.		Paid	When Paid: Month Day Year	Number of Receipt	March Settlement 1950 $ cts.	June Settlement 1950 $ cts.	Penalty $ cts.	November Settlement 1950 $ cts.	Penalty $ cts.	Collections to First Monday in January 1951 $ cts.	Penalty $ cts.	Delinquent on First Monday in January 1951 $ cts.	Total Delinquent Tax and Penalty $ cts.	Remarks
1		24	113					23 10			23 10	1	PAID IN FULL	MAY 15 1950	633		23 10								
2												2													
3												3													
4	SOLD FOR TAXES		133					27 20	60		27 80	4											27 80		
5												5													
6												6													
7												7													
8			93					19 02	42		19 44	8	PAID IN FULL	MAY 13 1950	5893		19 44								
9												9													
10			10					2 04	04		2 08	10	PAID IN FULL	APR. 2 1950	4824		2 08								
11												11													
12			126					25 76	58		26 34	12	PAID IN FULL	MAY 31 1950	7467		26 34								
13												13													
14			148					30 26	68		30 94	14	PAID IN FULL	MAY 3 1950	5147		30 94								
15			10					2 04	04		2 08	15	2nd Half Paid	OCT 7 1950	2563										
													1st Half Paid	MAY 11 1950	6023		1 04		1 04						
16	SOLD FOR TAXES		125					25 56	58		26 14	16											26 14		
17												17													
18												18													
19	SOLD FOR TAXES		125					25 56	58		26 14	19											26 14		
20	SOLD FOR TAXES		10					2 04	04		2 08	20	PAID IN FULL	MAY 18 1950	7802		2 08								
		H	118					182 58	3 56		186 14						105 02		1 04				80 08		
		NH	785																						
			893																						

Assessment Roll and Tax List of Real Property in the Town of Crooked Lake Cass County, Minnesota, for Taxes for the Year 1949.

Line	In Whose Name Assessed	To Whom Transferred	Subdivision	Sec. or Lot	Town or Block	Rng.	Acres	No. School District	Homestead Yes or No	Agricultural Yes or No	Land	Buildings	Machinery	Total True and Full Value	Rural Homestead 20%	Rural Over $4,000 and Non-Homestead 33⅓%	All Other Homestead 25%	All Other Over $4,000 and Non-Homestead 40%	Machinery 33⅓%	Total Assessed Value	Total Amount Value as Equalized by the Board of Review	Final Equalized Value	Sold for Taxes	District a, Rate 20.451 Mills (Dollars)	Tax including State Homestead	State Tax on Non-Homestead 4.58 Mills	Special Taxes	Total Taxes	Line	Paid	When Paid (Month Day Year)	Number of Receipt	March Settlement 1950	June Settlement 1950	Penalty	November Settlement 1950	Penalty	Collections to First Monday in January 1951	Penalty	Delinquent on First Monday in January 1951	Total Delinquent Tax and Penalty	Remarks
1	Sam Schultz		NE¼ of NE¼	10	139	26	40	In.	Yes															146	29 86			29 86		PAID IN FULL	FEB 9 1950	1510	29 86									
2	State of Minnesota		NW¼ of NE¼																										2													
3	Bert & G.R. Sabin & Tom Hall		SW¼ of NE¼				40		No														SOLD FOR TAXES	47	9 62	22		9 84	3	PAID IN FULL	OCT 31 1950	14016				9 84	39					
4	G.R. & Lois Clare Sabin		SE¼ of NE¼				40		Yes														H 642	~~21 80~~ ~~224~~ 70 (Abatement #3966)	131 30			131 30	4	PAID IN FULL	MAY 15 1950	6134		131 30								
5																													5													
6	State of Minnesota		NE¼ of NW¼																										6													
7	Anna & Bernard Meck		NW¼ of NW¼				40		No															70	14 32	32		14 64	7												14 64	J 5 6 10	
8	Lloyd A. Brown		SW¼ of NW¼				40		"														SOLD FOR TAXES	70	14 32	32		14 64	8												14 64		
9			SE¼ of NW¼																										9													
10																													10													
11	State of Minnesota		NE¼ of SW¼																										11													
12	Lloyd A. Brown		NW¼ of SW¼				40		No														SOLD FOR TAXES	70	14 32	32		14 64	12												14 64		
13			SW¼ of SW¼				40		"														SOLD FOR TAXES	70	14 32	32		14 64	13												14 64		
14	E. F. Andberg		SE¼ of SW¼				40		"														SOLD FOR TAXES	70	14 32	32		14 64	14												14 64		
15																													15													
16	Gerald Todd		NE¼ of SE¼				40		No															70	14 32	32		14 64	16												14 64	J 16 10	
17	~~Bert & G.R. Sabin & Tom Hall~~ State of Minnesota		NW¼ of SE¼				~~40~~		"														SOLD FOR TAXES	47	9 62	22		9 84	17	Forfeited													9 84 Abs Cancelled
18	E. F. Andberg		SW¼ of SE¼				40		"														SOLD FOR TAXES	70	14 32	32		14 64	18												14 64		
19	State of Minnesota		SE¼ of SE¼																										19													
20																													20													
							40																H / N.H.	788 / 584 / 1372	280 64	2 68		283 32					29 86	131 30		9 84					102 48		9 84

Assessment Roll and Tax List of Real Property in the Town of Crooked Lake, Cass County, Minnesota, for Taxes for the Year 1949.

Form S.C. 1949-1949 Compiled, Revised

		DESCRIPTION OF PROPERTY							TRUE AND FULL VALUATIONS				ASSESSED VALUATIONS							
													RURAL		ALL OTHER					
IN WHOSE NAME ASSESSED	TO WHOM TRANSFERRED		SUBDIVISION	Sec. or Lot	Town or Block	Rng.	Number of Acres of Land: Acres	Number of Acres of Land: 100ths	No. School District	Indicate Homestead Yes or No	Indicate Agricultural Yes or No	LAND Exclusive of Structures and Improvements	BUILDINGS and Other Structures	MACHINERY Permanently Attached to Real Estate	TOTAL True and Full Value	Homestead Up to $4,000 20%	Over $4,000 and Non-Homestead 33⅓%	Homestead Up to $3,000 25%	Over $4,000 and Non-Homestead 40%	MACHINERY Permanently Attached to Real Estate 33⅓%	TOTAL ASSESSED VALUE	Total Assessed Value as Revised by the Board of Review	FINAL EQUALIZED VALUE
												Dollars	Dollars	Dollars	Dollars	Dollars	Dollars	Dollars	Dollars	Dollars	Dollars	Dollars	Dollars
State of Minnesota		1	Lot 1	11	139	26			2m														
		2																					
State of Minnesota		3	Lot 2																				
State of Minnesota		4	Lot 3																				
		5																					
State of Minnesota		6	NE¼ of NW¼																				
State of Minnesota		7	NW¼ of NW¼																				
Gilbert R. + Lura C. Sackrison		8	SW¼ of NW¼				40			Ne													
State of Minnesota		9	SE¼ of NW¼																				
		10																					
State of Minnesota		11	NE¼ of SW¼																				
Gilbert R. + Lura C. Sackrison		12	NW¼ of SW¼				40			Ne													
Donald J. Carlson		13	SW¼ of SW¼ less 1.600				40			"													
State of Minnesota		14	SE¼ of SW¼																				
John Dacks		15	1.600 of SW¼ of SW¼																				
State of Minnesota		16	NE¼ of SE¼																				
State of Minnesota		17	NW¼ of SE¼																				
State of Minnesota		18	SW¼ of SE¼																				
State of Minnesota		19	SE¼ of SE¼																				
		20																					
							320	—															

	SOLD FOR TAXES	VALUATIONS BY SCHOOL DISTRICTS AS EQUALIZED BY DEPARTMENT OF TAXATION: District No. 2m, Rate 34.5 Mills	District No. ..., Rate ..., Mills	District No. ..., Rate ..., Mills	District No. ..., Rate ..., Mills	District No. ..., Rate ..., Mills	District No. ..., Rate ..., Mills	Tax including State Homestead ... Mills	State Tax on Non-Homestead 4.58 ... Mills	SPECIAL TAXES	TOTAL TAXES	PAID	WHEN PAID	Number of Receipt	March Settlement 1950	June Settlement 1950	Penalty	November Settlement 1950	Penalty	Collections to First Monday in January 1951	Penalty	Delinquent to First Monday in January 1951	Total Delinquent Tax and Penalty	REMARKS
		Dollars	Dollars	Dollars	Dollars	Dollars	Dollars	$ cts.	$ cts.	$ cts.	$ cts.		Month Day Year		$ cts.	$ cts.	$ cts.	$ cts.	$ cts.	$ cts.	$ cts.	$ cts.	$ cts.	
1												1												
2												2												
3												3												
4												4												
5												5												
6												6												
7												7												
8		47						9 62	22		9 84	8	PAID IN FULL MAY 15 1950	6 34		9 84								
9												9												
10												10												
11												11												
12		47						9 62	22		9 84	12	PAID IN FULL MAY 15 1950	6 34		9 84								
13		70						14 32	32		14 64	13	PAID IN FULL JUL 5 1950	127				14 64						
14												14												
15												15	Paid on June 13											
16												16												
17												17												
18												18												
19												19												
20												20												
	117	164						33 56	76		34 32					19 68		14 64						

Form 1C

Assessment Roll and Tax List of Real Property in the Town of Crooked Lake, Cass County, Minnesota, for Taxes for the Year 1949.

	In Whose Name Assessed	To Whom Transferred	Description of Property: Subdivision	Sec. or Lot	Town or Block	R.	Number of Acres of Land: Acres	100ths	Abs. School District	Indicate Homestead Tax or No.	Indicate Agricultural Tax or No.	True and Full Valuations: Land (Exclusive of Structures and Improvements)	Buildings and Other Structures	Machinery Permanently Attached to Real Estate	Total True and Full Value	Assessed Valuations: Rural: Homestead Up to $4,000 20%	Rural: Over $4,000 and Non-Homestead 33⅓%	All Other: Homestead Up to $4,000 25%	All Other: Over $4,000 and Non-Homestead 40%	Machinery Permanently Attached to Real Estate 33⅓%	Total Assessed Value	Total Assessed Value as Equalized by the Board of Review	Final Equalized Value
							Acres	100ths				Dollars	Dollars	Dollars	Dollars	Dollars	Dollars	Dollars	Dollars	Dollars	Dollars	Dollars	Dollars
	State of Minnesota		1 Lot 1	12	139	26			Ass														
	State of Minnesota		2 NW¼ of NE¼																				
	State of Minnesota		3 SW¼ of NE¼																				
			4 Lot 2																				
			5																				
	State of Minnesota		6 Lot 3																				
	State of Minnesota		7 NW¼ of NW¼																				
	State of Minnesota		8 Lot 4																				
	State of Minnesota		9 SE¼ of NW¼																				
			10																				
	State of Minnesota		11 NE¼ of SW¼																				
	State of Minnesota		12 NW¼ of SW¼																				
	State of Minnesota		13 SW¼ of SW¼																				
	State of Minnesota		14 SE¼ of SW¼																				
			15																				
	State of Minnesota		16 NE¼ of SE¼																				
	State of Minnesota		17 NW¼ of SE¼																				
	State of Minnesota		18 SW¼ of SE¼																				
	State of Minnesota		19 SE¼ of SE¼																				
			20																				

	Sold for Taxes	Valuations by School Districts as Furnished by Department of Taxation: District No. / Rate ... Mills	District No. / Rate ... Mills	District No. / Rate ... Mills	District No. / Rate ... Mills	District No. / Rate ... Mills	District No. / Rate ... Mills	Tax including State Homestead ... Mills	State Tax on Non-Homestead ... Mills	Special Taxes	Total Taxes		Paid	When Paid: Month Day Year	Number of Receipt	March Settlement 1950	June Settlement 1950	Penalty	November Settlement 1950	Penalty	Collections to First Monday in January 1951	Penalty	Delinquent on First Monday in January 1951	Total Delinquent Tax and Penalty	Remarks
		Dollars	Dollars	Dollars	Dollars	Dollars	Dollars	$ cts.	$ cts.	$ cts.	$ cts.					$ cts.	$ cts.	$ cts.	$ cts.	$ cts.	$ cts.	$ cts.	$ cts.	$ cts.	
1												1													
2												2													
3												3													
4												4													
5												5													
6												6													
7												7													
8												8													
9												9													
10												10													
11												11													
12												12													
13												13													
14												14													
15												15													
16												16													
17												17													
18												18													
19												19													
20												20													

The Barrett Library Cataloged Reserve Trade Collection

FORM 3C—MULTI-STATE SOCIETY, MINNEAPOLIS

Assessment Roll and Tax List of Real Property in the Town of Crooked Lake, Cass County, Minnesota, for Taxes for the Year 1949.

In Whose Name Assessed	To Whom Transferred	Description of Property: Subdivision	Sec. or Lot	Town or Block	Rge.	Number of Acres of Land: Acres	Tenths	Indicate Homestead Tax by Yes or No	Indicate Total Tax by Yes or No	True and Full Valuations: Land Exclusive of Structures and Improvements (Dollars)	Buildings and Other Structures (Dollars)	Machinery Permanently Attached to Real Estate (Dollars)	Total True and Full Value (Dollars)	Assessed Valuations, Rural: Homestead Up to $4,000 20% (Dollars)	Over $4,000 and Non-Homestead 33⅓% (Dollars)	All Other: Homestead Up to $4,000 25% (Dollars)	Over $4,000 and Non-Homestead 40% (Dollars)	Machinery Permanently Attached to Real Estate 33⅓% (Dollars)	Total Assessed Value (Dollars)	Total Assessed Value as Equalized by the Board of Review (Dollars)	Final Equalized Value (Dollars)
State of Minnesota		1 NE¼ of NE¼	13	137	26			Yes													
State of Minnesota		2 NW¼ of NE¼																			
State of Minnesota		3 SW¼ of NE¼																			
State of Minnesota		4 SE¼ of NE¼																			
Sabre L. Rogers		5 N½ of NE¼ of SW¼				20		No													
State of Minnesota		6 NE¼ of NW¼																			
State of Minnesota		7 NW¼ of NW¼																			
State of Minnesota		8 SW¼ of NW¼																			
State of Minnesota		9 SE¼ of NW¼																			
Sabre L. Rogers		10 N½ of SE¼ of SW¼				20		No													
Nathaniel Jr. + Ida York		11 E½ of NE¼ of SW¼				20		"													
Bear Ridge Land Co.		12 W½ of NW¼ of SW¼				20		"													
		13 SW¼ of SW¼				40		"													
Nathaniel Jr. + Ida York		14 E½ of SE¼ of SW¼				20		"													
Vernal C. + Dora M. Ethlind		15 N½ of NW¼ of SE¼				20		"													
State of Minnesota		16 NE¼ of SE¼																			
State of Minnesota		17 NW¼ of SE¼																			
State of Minnesota		18 E½ of SW¼ of SE¼																			
State of Minnesota		19 SE¼ of SE¼																			
Brenda Miller + Jno. + Beatrice Petrola		20 N½ of SW¼ of SE¼				20		No													
						180															

Abate #4147

	Sold for Taxes	Valuations of School Districts as Equalized by Department of Taxation: District No. 2 Rate 34 Mills	District No. ..... Rate ..... Mills	District No. ..... Rate ..... Mills	District No. ..... Rate ..... Mills	District No. ..... Rate ..... Mills	District No. ..... Rate ..... Mills	Tax Including State Homestead ..... Mills	State Tax on Non-Homestead 1.50 Mills	Special Taxes	Total Taxes	Paid	When Paid (Month Day Year)	Number of Receipt	March Settlement 1950	June Settlement 1950	Penalty	November Settlement 1950	Penalty	Collections in First Monday in January 1951	Penalty	Delinquent on First Monday in January 1951	Total Delinquent Tax and Penalty	Remarks
		Dollars	Dollars	Dollars	Dollars	Dollars	Dollars	$ cts.	$ cts.	$ cts.	$ cts.				$ cts.	$ cts.	$ cts.	$ cts.	$ cts.	$ cts.	$ cts.	$ cts.	$ cts.	
1																								
2																								
3																								
4																								
5		32						6.54	.14		6.68	PAID IN FULL	MAY x 1950	5284		6.68								
6																								
7																								
8																								
9																								
10	SOLD FOR TAXES	27						5.50	.12		5.64											5.64		
11		29						5.94	.14		6.08	PAID IN FULL	MAY 5 1950	5284		6.08								
12	SOLD FOR TAXES	27						5.50	.12		5.62	1st Half Paid	AUG 8 1950	1861				2.82				2.82		3.40
13	SOLD FOR TAXES	47						9.62	.22		9.84	1st Half Paid	MAY 25 1950	5125		4.92		4.92						
14		23						4.70	.10		4.80	PAID IN FULL	MAY 5 1950	5284		4.80								
15		~~20~~ #14						2.16			2.16	2nd Half Paid 1st Half Paid	OCT 31 1950 MAY 31 1950	7669 5284		1.43		.73						
16																								
17																								
18																								
19																								
20	SOLD FOR TAXES	80						16.36	.36		16.72											16.72		
		17																						
		262						57.06	1.20		58.26					29.91		9.17				25.18		
		179																						

Form 50 [illegible]

Assessment Roll and Tax List of Real Property in the Town of Crooked Lake, Cass County, Minnesota, for Taxes for the Year 1949.

In whose name assessed	To whom transferred	Description of property: Subdivision	Sec. or Lot	Town or Block	Rng.	Number of Acres of Land (Acres / 100ths)	No. School District	Information required by Tax No.	Information required by Tax No.	True and Full Valuations: Land Exclusive of Structures and Other Improvements (Dollars)	Buildings and Other Structures (Dollars)	Machinery Permanently Attached to Real Estate (Dollars)	Total True and Full Value (Dollars)	Assessed Valuations: Rural: Homestead Up to $4,000 20% (Dollars)	Rural: Over $4,000 and Non-Homestead 33⅓% (Dollars)	All Other: Homestead Up to $4,000 25% (Dollars)	All Other: Over $4,000 and Non-Homestead 40% (Dollars)	Machinery Permanently Attached to Real Estate 33⅓% (Dollars)	Total Assessed Value (Dollars)	Total Assessed Value as Equalized by the Board of Review (Dollars)	Final Equalized Value (Dollars)
State of Minnesota		1 NE¼ of NE¼	14	139	26		Non														
State of Minnesota		2 NW¼ of NE¼																			
Grant H. + Doris M. Nordstrom		3 SW¼ of NE¼				40		Yes													
		4 SE¼ of NE¼																			
Joseph A. + Anita L. Fine		5 S 100' of Lot 1				2.50		"													Write # 4304
		6 NE¼ of NW¼																			
Lorance + Verna Andreson		7 NW¼ of NW¼ Lot 1 below N. 150' of S. 700' + East 250'				40		Yes													
Clemens + Ann Andreson		Subtract E. 250' + lines N. 50' of S. 800' + lots 1 & 2				5 – 2.50		No													
		9																			
Esther M. Griswold		10 N. 100' of S. 650' of Lot 1				2.50		Yes													
		11																			
Joseph A. + Anita L. Fine		12 NW¼ of SW¼				40		No													
R. A. Druck		13 SW¼ of SW¼				40		No													
		14 SE¼ of SW¼																			
Esther M. Griswold		15 N. 50' of S. 700' of Lot 1				1.25		Yes													
~~Lester Knoche~~	Lester Knoche Life Lease	16 N. 100' of S. 200' of Lot 1				2.50		"													
		17																			
Sigurd Kovnick		18 N. 50' of S. 300' of Lot 1						No													
		19																			
Sigurd L. + Amy C. Kovnick		20 N. 50' of S. 250' of Lot 1						"													
						173.78															

Sold for Taxes	Valuations by School Districts as Equalized by Department of Taxation: District No. 2 Rate 20.45 Mills	District No. Rate Mills	District No. Rate Mills	District No. Rate Mills	District No. Rate Mills	District No. Rate Mills	Tax Including State Homestead (Dollars)	State Tax on Non-Homestead 1.50 Mills	Special Taxes	Total Taxes	Paid	When Paid (Month Day Year)	Number of Receipt	March Settlement 1950	June Settlement 1950	Penalty	November Settlement 1950	Penalty	Collections to First Monday in January 1951	Penalty	Delinquent on First Monday in January 1951	Total Delinquent Tax and Penalty	Remarks
	24						4 90			4 90	PAID IN FULL	APR 18 1950	4798		4 90								
SOLD FOR TAXES	327 ~~24 56~~						68 88 ~~4 96~~	1 50		68 38 ~~98 46~~											68 38	J 75	24 88 Abated
	59						12 06			12 06	PAID IN FULL	MAY 31 1950	7438		12 06								
	33						6 74	16		6 90	PAID IN FULL	MAY 31 1950	7451		6 90								
SOLD FOR TAXES	78						15 96			15 96											15 96		
SOLD FOR TAXES	83						16 98	38		17 36											17 36	J 19 10	
	125						25 56	58		26 14	PAID IN FULL	APR 15 1950	4721		26 14								
	74						15 14			15 14	PAID IN FULL	APR 12 1950	4642		15 14								
	128						26 18			26 18	PAID IN FULL	MAY 17 1950	7567		26 18								
SOLD FOR TAXES	27						5 52	12		5 64	PAID IN FULL	MAY 22 1950	6544		5 64								
	27						5 52	12		5 64	PAID IN FULL	APR 18 1950	4290		5 64								
	50																						
	1 90																						
	1 90																						
							227 88	1 36		229 18					112 60						101 78		24 88

The Burrows Northern Quick Copyright 1956 Cass County Tax Forms Cass County Tax Forms

Form 5C

Assessment Roll and Tax List of Real Property in the Town of Crooked Lake, Cass County, Minnesota, for Taxes for the Year 1949.

In Whose Name Assessed	To Whom Transferred	Description of Property: Subdivision	Sec. or Lot	Town or Block	Rge.	Number of Acres of Land: Acres	Tenths	No. School District	Individual Homestead Tax or No	Individual Agricultural Tax or No	True and Full Valuations: Land Exclusive of Structures and Improvements (Dollars)	Buildings and Other Structures (Dollars)	Machinery Personally Attached to Real Estate (Dollars)	Total True and Full Value (Dollars)	Assessed Valuations: Rural: Homestead Up to $1,000 20% (Dollars)	Rural: Over $1,000 and Non-Homestead 33⅓% (Dollars)	All Other: Homestead Up to $4,000 25% (Dollars)	All Other: Over $4,000 and Non-Homestead 40% (Dollars)	Machinery Personally Attached to Real Estate 33⅓% (Dollars)	Total Assessed Value (Dollars)	Total Assessed Value as Equalized by the Board of Review (Dollars)	Final Equalized Value (Dollars)
Spencer Diane M. Anderson		1 NE¼ of NE¼	15	139	26	40		109	Paid													
E. J. Lindberg		2 NW¼ of NE¼				40			Pa													
"		3 SW¼ of NE¼				40			"													
U. S. of America		4 SE¼ of NE¼																				
		5																				
E. J. Lindberg		6 NE¼ of NW¼				40			Pa													
" "		7 NW¼ of NW¼				40			"													
State of Minnesota		8 SW¼ of NW¼																				
State of Minnesota		9 SE¼ of NW¼																				
		10																				
State of Minnesota		11 NE¼ of SW¼																				
State of Minnesota		12 NW¼ of SW¼																				
State of Minnesota		13 SW¼ of SW¼																				
		14 SE¼ of SW¼																				
		15																				
C. L. + Pearl D. Olson		16 NE¼ of SE¼				40			Paid													
State of Minnesota		17 NW¼ of SE¼																				
Edmund J. + Sadye E. Meyer		18 SW¼ of SE¼				40			Pa													
Clifford L. + Pearl Olson		19 SE¼ of SE¼				40			Paid												Sheet #4028	
		20																				
						320																

Sold for Taxes	Valuations of School Districts as Equalized by Department of Taxation: District No. 6 Rate 21.42 Mills (Dollars)	District No. ..... Rate ..... Mills (Dollars)	District No. ..... Rate ..... Mills (Dollars)	District No. ..... Rate ..... Mills (Dollars)	District No. ..... Rate ..... Mills (Dollars)	District No. ..... Rate ..... Mills (Dollars)	Tax Including State Homestead ..... Mills ($ cts.)	State Tax on Non-Homestead 4.58 Mills ($ cts.)	Special Taxes ($ cts.)	Total Taxes ($ cts.)		Paid	When Paid: Month Day Year	Number of Receipt	March Settlement 1950 ($ cts.)	June Settlement 1950 ($ cts.)	Penalty ($ cts.)	November Settlement 1950 ($ cts.)	Penalty ($ cts.)	Collections to First Monday in January 1951 ($ cts.)	Penalty ($ cts.)	Delinquent as First Monday in January 1951 ($ cts.)	Total Delinquent Tax and Penalty ($ cts.)	Remarks
	21 42						858			858	1	PAID IN FULL	MAY 31 1950	9438		858								
	70						14 32	32		14 64	2										14 64			
	70						14 32	32		14 64	3										14 64			
											4													
											5													
SOLD FOR TAXES	70						14 32	32		14 64	6										14 64			
SOLD FOR TAXES	70						14 32	32		14 64	7										14 64			
											8													
											9													
											10													
											11													
											12													
											13													
											14													
											15													
	21 40						818			818	16										818	818	9.00	
											17													
	53						1084	24		1108	18	PAID IN FULL	MAY 31 1950	9416		1108								
	~~44 48~~						9162			9162	19										9162	9162	78	
											20													
	53						17650	152		17802						1966					15836			
	21 42																							
	21 40																							
	53																							

Assessment Roll and Tax List of Real Property in the Leech of Crooked Lake, Cass County, Minnesota, for Taxes for the Year 1949.

Form 5C

	IN WHOSE NAME ASSESSED	TO WHOM TRANSFERRED	DESCRIPTION OF PROPERTY: SUBDIVISION	Sec. or Lot	Town. or Block	Reg.	Number of Acres of Land: Acres	Hundredths	No. School District	Individual Tax or No.	Individual Tax or No.	TRUE AND FULL VALUATIONS: LAND Exclusive of Structures and Improvements (Dollars)	BUILDINGS and Other Structures (Dollars)	MACHINERY Permanently Attached to Real Estate (Dollars)	TOTAL True and Full Value (Dollars)	ASSESSED VALUATIONS: RURAL: Homestead Up to $4,000 20% (Dollars)	RURAL: Over $4,000 and Non-Homestead 33⅓% (Dollars)	ALL OTHER: Homestead Up to $4,000 25% (Dollars)	ALL OTHER: Over $4,000 and Non-Homestead 40% (Dollars)	MACHINERY Permanently Attached to Real Estate 33⅓% (Dollars)	TOTAL ASSESSED VALUE (Dollars)	Total Assessed Value as Equalized by Department of Tax Review (Dollars)	FINAL EQUALIZED VALUE (Dollars)
1	State of Minnesota		Lot 1		16	139	26																
2																							
3	State of Minnesota		Lot 2																				
4																							
5																							
6	Peter A. Mary A. Swanson		E½ of Lot 8				23	24		20													
7	~~Fred A. Johnson~~	Delores E. Johnson	W½ of Lot 8				22																
8			SW¼ of NW¼																				
9			SE¼ of NW¼																				
10																							
11	State of Minnesota		Lot 6																				
12			NW¼ of SW¼																				
13			SW¼ of SW¼																				
14			Lot 5																				
15																							
16	State of Minnesota		Lot 3																				
17																							
18	State of Minnesota		Lot 4																				
19			NE¼ of ~~NW¼~~ SE¼																				
20																							
							45	4															

Cass County, Minnesota, for Taxes for the Year 1949.

	SOLD FOR TAXES	VALUATIONS BY SCHOOL DISTRICTS AS EQUALIZED BY DEPARTMENT OF TAXATION: District No. 2 Rate 41.7 Mills (Dollars)	District No. ..... Rate ..... Mills (Dollars)	District No. ..... Rate ..... Mills (Dollars)	District No. ..... Rate ..... Mills (Dollars)	District No. ..... Rate ..... Mills (Dollars)	District No. ..... Rate ..... Mills (Dollars)	Tax Including State Homestead ..... Mills $ cts.	State Tax on Non-Homestead 4.8 ..... Mills $ cts.	SPECIAL TAXES $ cts.	TOTAL TAXES $ cts.		PAID	WHEN PAID Month Day Year	Number of Receipt	March Settlement 1950 $ cts.	June Settlement 1950 $ cts.	Penalty $ cts.	November Settlement 1950 $ cts.	Penalty $ cts.	Collections to First Monday in January 1951 $ cts.	Penalty $ cts.	Delinquent on First Monday in January 1951 $ cts.	Total Delinquent Tax and Penalty $ cts.	REMARKS
1												1												
2												2												
3												3												
4												4												
5												5												
6		23						19 12	42		19 44	6	PAID IN FULL FEB 5 1950		1132	19 44								
7		85						17 31	38		17 76	7	PAID IN FULL MAY 1 1950		2345			17 76						
8												8												
9												9												
10												10												
11												11												
12												12												
13												13												
14												14												
15												15												
16												16												
17												17												
18												18												
19												19												
20												20												
		108						36 43	80		37 20					19 44		17 76						

Assessment Roll and Tax List of Real Property in the Inwood of Crooked Lake, Cass County, Minnesota, for Taxes for the Year 1949.

Form 50 - WILLIAM BLOCK PRINTING, MINNEAPOLIS

	IN WHOSE NAME ASSESSED	TO WHOM TRANSFERRED	DESCRIPTION OF PROPERTY: SUBDIVISION	Sec. or Lot	Town or Block	Rng.	Number of Acres of Land: Acres	Hdths	No. School District	Indicates Homestead Tax or No	Indicates Agricultural Tax or No	TRUE AND FULL VALUATIONS: LAND Exclusive of Structures and Improvements	BUILDINGS and Other Structures	MACHINERY Permanently Attached to Real Estate	TOTAL True and Full Value	ASSESSED VALUATIONS: RURAL Homestead Up to $4,000 20%	RURAL Over $4,000 and Non-Homestead 33⅓%	ALL OTHER Homestead Up to $4,000 25%	ALL OTHER Over $4,000 and Non-Homestead 40%	MACHINERY Permanently Attached to Real Estate 33⅓%	TOTAL ASSESSED VALUE	Total Assessed Value as Equalized by the Board of Review	FINAL EQUALIZED VALUE
							Acres	Hdths				Dollars	Dollars	Dollars	Dollars	Dollars	Dollars	Dollars	Dollars	Dollars	Dollars	Dollars	Dollars
1	Jennie Bay & Brothers		Lot 6				17.139	26		Yes													
2	~~Bay & Brothers~~		Lot 5				33.56			No													
3																							
4			SE¼ of NE¼																				
5																							
6																							
7			NW¼ of NW¼																				
8																							
9	Henrietta Patricia & Meschke		Lot 4				40.67			No													
10																							
11			NE¼ of NW¼																				
12	Eugene O. & Anna J. Degne		Lot 3				21.13			No													
13	James Kitken		SW¼ of SW¼				40			"													
14	Lorenz K. Arendt		SE¼ of SW¼ lying W 100' & E 100'				34.17			"													
15	Luke & Delores K. Brown		S 100' x E 100' of SE¼ of SW¼				5.13			"													
16	State of Minnesota		NE¼ of SE¼																				
17	Joseph & Sophie Mathews		NW¼ of SE¼				40			"													
18			SW¼ of SE¼																				
19			Lot 7				33.76			"													
20																							

	SOLD FOR TAXES	VALUATIONS AT SCHOOL DISTRICTS AS EQUALIZED BY DEPARTMENT OF TAXATION: District No. Rate Mills	District No. Rate Mills	District No. Rate Mills	District No. Rate Mills	District No. Rate Mills	District No. Rate Mills	Tax including State Homestead Mills	State Tax on Non-Homestead 4.58 Mills	SPECIAL TAXES	TOTAL TAXES	PAID	WHEN PAID Month Day Year	Number of Receipt	March Settlement 1950	June Settlement 1950	Penalty	November Settlement 1950	Penalty	Collections to First Monday in January 1951	Penalty	Delinquent on First Monday in January 1951	Total Delinquent Tax and Penalty	REMARKS
		Dollars	Dollars	Dollars	Dollars	Dollars	Dollars	$ cts.	$ cts.	$ cts.	$ cts.				$ cts.	$ cts.	$ cts.	$ cts.	$ cts.	$ cts.	$ cts.	$ cts.	$ cts.	
1		21.540						110 44			110 44	PAID IN FULL	MAY 4 1950	5766		110 44								
2		127						25 91	58		26 56	PAID IN FULL	FEB 2 1950	3267		26 56								
3																								
4																								
5																								
6																								
7																								
8																								
9		H 195 / 325	Abatement # 4572					39 88 / 66 46	1 44		39 88 / 67 94	2nd Half Paid	OCT 1 7 1950 / May 31 1950	13849 / 7852		33 97		591						28.06 Abated
10																								
11																								
12		155						31 70	76		32 46	PAID IN FULL	MAY 1 8 1950	7597		32 46								
13		47						9 62	22		9 84	PAID IN FULL	MAY 4 1950	5116		9 84								
14	SOLD FOR TAXES	47						9 62	22		9 84											9 84		
15	SOLD FOR TAXES	47						9 62	22		9 84											9 84	9 84	
16																								
17		82						16 76	38		17 14	2nd Half Paid / 1st Half Paid	OCT 1 8 1950 / MAY 1 8 1950	12649 / 7597		8 57		857						
18																								
19		95						19 42	44		19 86	2nd Half Paid / 1st Half Paid	OCT 1 8 1950 / MAY 1 8 1950	12649 / 7597		9 93		993						
20																								
	H 1540 / 24 925 / 14 615							299 62	4 24		303 86					82 71		2441				19 65	28.06	

Assessment Roll and Tax List of Real Property in the Town of Crooked Lake

Cass County, Minnesota, for Taxes for the Year 1949.

Form 1C (Revised 1949 Department Bulletin)

	IN WHOSE NAME ASSESSED	TO WHOM TRANSFERRED	DESCRIPTION OF PROPERTY: SUBDIVISION	Sec. or Lot	Town or Block	Rng.	Number of Acres of Land: Acres	1920s	No. School District	Indicate Individual Tax or No Tax	Indicate Individual Tax or No Tax	TRUE AND FULL VALUATIONS: LAND Exclusive of Structures and Improvements (Dollars)	BUILDINGS and Other Structures (Dollars)	MACHINERY Permanently Attached to Real Estate (Dollars)	TOTAL True and Full Value (Dollars)	ASSESSED VALUATIONS: RURAL: Homestead Up to $4,000 20%	RURAL: Over $4,000 and Non-Homestead 33⅓%	ALL OTHER: Homestead Up to $4,000 25%	ALL OTHER: Over $4,000 and Non-Homestead 40%	MACHINERY Permanently Attached to Real Estate 33⅓%	TOTAL ASSESSED VALUE (Dollars)	Total Assessed Value as Equalized by the Board of Review (Dollars)	FINAL EQUALIZED VALUE (Dollars)
1	Henry L. Allen Jr. + Lucille Lyn J. Mortenson		N 30' of Lot 8	17	139	26			Cass	No													
2	Ben Anderson + Marion J. Anderson		Lts 8 less N 110'																				
3	Marvin Carle		E 30' of N 900' of Lot 8				9																
4	Kew + Norma A. Chase + Ireland + Dorothy Chase		E 300' of N 600'																				
5	Nelson + Edna Mahler		E 200' of N 110' of Lot 8																				
6																							
7																							
8																							
9																							
10																							
11																							
12																							
13																							
14																							
15																							
16																							
17																							
18																							
19																							
20																							

VALUATIONS BY SCHOOL DISTRICTS AS EQUALIZED BY DEPARTMENT OF TAXATION

	SOLD FOR TAXES	District No. Cass Rate 42.04 Mills (Dollars)	District No. ..... Rate ..... Mills (Dollars)	District No. ..... Rate ..... Mills (Dollars)	District No. ..... Rate ..... Mills (Dollars)	District No. ..... Rate ..... Mills (Dollars)	District No. ..... Rate ..... Mills (Dollars)	Tax Including State Homestead ..... Mills ($ cts.)	State Tax on Non-Homestead 4.58 Mills ($ cts.)	SPECIAL TAXES ($ cts.)	TOTAL TAXES ($ cts.)		PAID	WHEN PAID (Month Day Year)	Number of Receipt	March Settlement 1950 ($ cts.)	June Settlement 1950 ($ cts.)	Penalty ($ cts.)	November Settlement 1950 ($ cts.)	Penalty ($ cts.)	Collections to First Monday in January 1951 ($ cts.)	Penalty ($ cts.)	Delinquent on First Monday in January 1951 ($ cts.)	Total Delinquent Tax and Penalty ($ cts.)	REMARKS
1		162						33 14	74		33 88	1	2nd Half Paid 1st Half Paid	OCT 31 1950 MAY 31 1950	14665 9394		1694		1694					
2	SOLD FOR TAXES	74						15 14	34		15 48	2											1548	
3		43						8 80	20		9 00	3	PAID IN FULL	APR 21 1950	4622		900							Penalty + 13.80 Abated
4		63	Abate. # 4451					12 88	30		13 18	4	PAID IN FULL	[illegible] 5 1950	11751				1318					
5		42						8 58	20		8 78	5	PAID IN FULL	MAY 31 1950	9439		878							
6												6												
7												7												
8												8												
9												9												
10												10												
11												11												
12												12												
13												13												
14												14												
15												15												
16												16												
17												17												
18												18												
19												19												
20												20												
	4 20	450						42.04	208		94.12						3472		3012				1548	13.80

Assessment Roll and Tax List of Real Property in the Town of Crooked Lake, Cass County, Minnesota, for Taxes for the Year 1949.

Form 50 — Minnesota Tax Commission

	In Whose Name Assessed	To Whom Transferred	Description of Property: Subdivision	Sec. or Lot	Town or Block	Rng	Number of Acres of Land: Acres	100ths	No. School District	Indicate Homestead Tax or No	Indicate Agricultural Tax or No	True and Full Valuations: Land Including all Structures and Improvements (Dollars)	Buildings and Other Structures (Dollars)	Machinery Permanently Attached to Real Estate (Dollars)	Total True and Full Value (Dollars)	Assessed Valuations: Rural: Homestead Up to $4,000 20% (Dollars)	Rural: Over $4,000 and Non-Homestead 33⅓% (Dollars)	All Other: Homestead Up to $4,000 25% (Dollars)	All Other: Over $4,000 and Non-Homestead 40% (Dollars)	Machinery Permanently Attached to Real Estate 33⅓% (Dollars)	Total Assessed Value (Dollars)	Total Assessed Value as Equalized by the Board of Review (Dollars)	Final Equalized Value (Dollars)
	State of Minnesota		1 NE¼ of NE¼		11	139	26			2m													
	State of Minnesota		2 NW¼ of NE¼																				
	Ernest B. + Bertha M. Nelson		3 NW¼ of NE¼				40			2m													
	" "		4 SE¼ of NE¼				40			"													
			5																				
	State of Minnesota		6 NE¼ of NW¼																				
	Monte Improvement Co.		7 NW¼ of NW¼				38	34		"													
	" "		8 SW¼ of NW¼				38	81		"													
	" "		9 SE¼ of NW¼				40			"													
			10																				
	State of Minnesota		11 NE¼ of SW¼																				
	Monte Improvement Co.		12 NW¼ of SW¼				39	28		2m													
	State of Minnesota		13 Lot 1																				
	Clifford + Rose Olson		14 SE¼ of SW¼				40			"													
			15																				
	Ernest B. + Bertha M. Nelson		16 NE¼ of SE¼				40			"													
	" "		17 NW¼ of SE¼				40			"													
	Eleanor Reilly C.		18 SW¼ of SE¼				40			"													
	Charles E. + Edward C. Fairbanks		19 SE¼ of SE¼				40			2m													
			20																				
							436	43															

Validations by School Districts as Equalized by Department of Taxation: District No. 2m, Rate 84.58 Mills

	Sold for Taxes	District No. 2m Rate 84.58 Mills (Dollars)	District No. ..... Rate ..... Mills (Dollars)	District No. ..... Rate ..... Mills (Dollars)	District No. ..... Rate ..... Mills (Dollars)	District No. ..... Rate ..... Mills (Dollars)	District No. ..... Rate ..... Mills (Dollars)	Tax Including State Homestead ..... Mills ($ cts.)	State Tax on Non-Homestead 1.58 ..... Mills ($ cts.)	Special Taxes ($ cts.)	Total Taxes ($ cts.)	Paid	When Paid (Month Day Year)	Number of Receipt	March Settlement 1950 ($ cts.)	June Settlement 1950 ($ cts.)	Penalty	November Settlement 1950 ($ cts.)	Penalty	Collections to First Monday in January 1951 ($ cts.)	Penalty	Delinquent on First Monday in January 1951 ($ cts.)	Total Delinquent Tax and Penalty ($ cts.)	Remarks
1																								
2																								
3	SOLD FOR TAXES	87						17 80	40		18 20											18 20	7 20 02	
4	SOLD FOR TAXES	87						17 80	40		18 20	Cert. D.R. 22759				1-20-51						~~18 70~~		
5																								
6																								
7		82						16 76	38		17 14	2nd Half Paid	OCT 31 1950	4671		8 57		8 57						
												1st Half Paid	MAY 31 1950	7751										
8		80						16 36	36		16 72	2nd Half Paid	OCT 31 1950	4671		8 36		8 36						
												1st Half Paid	MAY 31 1950	7751										
9		87						17 80	40		18 20	2nd Half Paid	OCT 31 1950	4671		7 10		7 10						
												1st Half Paid	MAY 31 1950	7751										
10																								
11																								
12		87						17 80	40		18 20	2nd Half Paid	OCT 31 1950	4671		7 10		7 10						
												1st Half Paid	MAY 31 1950	7751										
13																								
14	SOLD FOR TAXES	80						16 36	36		16 72											16 72	4 58 99	
15																								
16	SOLD FOR TAXES	87						17 80	40		18 20											18 20	7 20 02	
17	SOLD FOR TAXES	~~87~~ 43	Cert. # 4619					9 09 + 13 34	2 14 + 40		9 23 + 17 74											9 23 + 1400	10 76	88.40 + 8.84 Penalty Abated
18	SOLD FOR TAXES	67						13 70	30		14 00													
19		73						14 92	34		15 26	PAID IN FULL	AUG 21 1950	10074				15 26	38					
20																								
	" 24	1714						350 14	7 84		357 98					35 13		50 39				183 18		89.28

Assessment Roll and Tax List of Real Property in the Town of Crooked Lake, Cass County, Minnesota, for Taxes for the Year 1949.

Form 50 (Revised 1949)

In Whose Name Assessed	To Whom Transferred	Description of Property: Subdivision	Sec. or Lot	Town or Block	Rng	Number of Acres of Land: Acres	10ths	Indefinite Rural Tax Dist. No.	Indefinite Rural Tax No.	True and Full Valuations: Land Exclusive of Structures and Improvements (Dollars)	Buildings and Other Structures (Dollars)	Machinery Permanently Attached to Real Estate (Dollars)	Total True and Full Value (Dollars)	Assessed Valuations: Rural: Homestead Up to $4,000 20% (Dollars)	Rural: Over $4,000 and Non-Homestead 33⅓% (Dollars)	All Other: Homestead Up to $4,000 25% (Dollars)	All Other: Over $4,000 and Non-Homestead 40% (Dollars)	Machinery Permanently Attached to Real Estate 33⅓% (Dollars)	Total Assessed Value (Dollars)	Total Assessed Value as Equalized by the Board of Review (Dollars)	Final Equalized Value (Dollars)
Frank H. Lamphere		1 NE¼ of NE¼	19	139	26	40		2	7												
Maude L. Lamphere		2 NW¼ of NE¼				40		"													
~~L. E. Fullerton & Lyman E. Forgit~~ State of Minnesota		3 SW¼ of NE¼				~~40~~		"													
State of Minnesota		4 SE¼ of NE¼																			
		5																			
Clifford L. & Pearl Shaw		6 NE¼ of NW¼				40		"													
State of Minnesota		7 NW¼ of NW¼																			
~~Steve Reedy Co.~~ State of Minnesota	State of Minnesota	8 SW¼ of NW¼				~~40~~		"													
	State of Minnesota	9 SE¼ of NW¼				~~40~~		"													
		10																			
~~L. E. Fullerton & Lyman E. Forgit~~ State of Minnesota		11 NE¼ of SW¼				~~40~~		"													
State of Minnesota		12 NW¼ of SW¼																			
Steve Reedy Co.		13 SW¼ of SW¼				40		"													
Montana Improvement Co.		14 SE¼ of SW¼				40		"													
		15																			
" "		16 NE¼ of SE¼				40		"													
		17 NW¼ of SE¼				40		"													
State of Minnesota		18 SW¼ of SE¼																			
State of Minnesota		19 SE¼ of SE¼																			
		20																			
						360															

Cass County, Minnesota, for Taxes for the Year 1949.

	Sold for Taxes	Valuations by School Districts as Equalized by Department of Taxation: District No. 2 Rate 54.00 Mills	District No. ... Rate ... Mills	District No. ... Rate ... Mills	District No. ... Rate ... Mills	District No. ... Rate ... Mills	District No. ... Rate ... Mills	Tax Including State Homestead 4.58 Mills	State Tax on Non-Homestead	Special Taxes	Total Taxes		Paid	When Paid: Month Day Year	Number of Receipt	March Settlement 1950	June Settlement 1950	Penalty	November Settlement 1950	Penalty	Conditions to Plat Monday in January 1951	Penalty	Delinquent on Plat Monday in January 1951	Total Delinquent Tax and Penalty	Remarks
		Dollars	Dollars	Dollars	Dollars	Dollars	Dollars	$ cts.	$ cts.	$ cts.	$ cts.					$ cts.	$ cts.	$ cts.	$ cts.	$ cts.	$ cts.	$ cts.	$ cts.	$ cts.	
1		63						12 88	28		13 16	1	PAID IN FULL	MAY 1 2 1950	6683		13 16								
2		62						12 68	28		12 96	2	PAID IN FULL	MAY 1 2 1950	6683		12 96								
3	SOLD FOR TAXES	63						12 88	28		13 16	3	Forfeited												13 16 Cancelled
4												4													
5												5													
6	SOLD FOR TAXES	60						12 28	28		12 56	6											12 56	12 56	
7												7													
8		~~60~~ out										8													
9		~~60~~ out										9													
10												10													
11	SOLD FOR TAXES	60						12 28	28		12 56	11	Forfeited												12 56 Cancelled
12												12													
13	SOLD FOR TAXES	63						12 88	28		13 16	T3	2nd Half Paid	OCT 3 1 1950	4674								13 16		
14		60						12 28	28		12 56	14	1st Half Paid	MAY 3 1 1950	7754		6 28		6 28						
15												15	2nd Half Paid	OCT 3 1 1950	4674										
16		60						12 28	28		12 56	16	1st Half Paid	MAY 3 1 1950	7754		6 28		6 28						
17		60						12 28	28		12 56	17	2nd Half Paid	OCT 3 1 1950	4674										
													1st Half Paid	MAY 3 1 1950	7754		6 28		6 28						
18												18													
19												19													
20												20													
	4 1949	1 1950						10 72	252		115 24						49 96		18 84				28 42		25 82

Assessment Roll and Tax List of Real Property in the Town of Crooked Lake, Cass County, Minnesota, for Taxes for the Year 1949.

Form 3C

In Whose Name Assessed	To Whom Transferred	Description of Property: Subdivision	Sec. or Lot	Town or Block	Rng.	Number of Acres of Land: Acres	Mills	Indicate Board of Review by Ba	Indicate Board of Equalization by Ba	No. School District	True and Full Valuations: Land (Exclusive of Structures and Improvements)	Buildings and Other Structures	Machinery Permanently Attached to Real Estate	Total True and Full Value	Assessed Valuations: Rural: Homestead Up to $4,000 20%	Rural: Over $4,000 and Non-Homestead 33⅓%	All Other: Homestead Up to $4,000 25%	All Other: Over $4,000 and Non-Homestead 40%	Machinery Permanently Attached to Real Estate 33⅓%	Total Assessed Value	Total Assessed Value as Equalized by the Board of Review	Final Equalized Value
						Acres	Mills				Dollars	Dollars	Dollars	Dollars	Dollars	Dollars	Dollars	Dollars	Dollars	Dollars	Dollars	Dollars
Leo E. + Selma R. Brown		N 200' ~~Stop of N 400'~~ S 200' of N 1000' of Lot 4																				
State of Minnesota		1 Lot 1		20	139	26				2m												
Clayton A. + Angeline L. Smith		2 S 100' of N 500' of Lot 4																				
State of Minnesota		3 Lot 2																				
State of Minnesota		4 NE¼ of NE¼																				
Ernest F. + Margaret G. Greenfield		5 S 100' of N 600' of Lot 4																				
~~Mr. [illegible] + Mrs. [illegible] Lynn Roe~~		6 ~~[illegible] of N 400' Lot 4 less N 1000'~~								2a												
State of Minnesota		7 NW¼ of NW¼																				
State of Minnesota		8 SW¼ of NW¼																				
State of Minnesota		9 ~~Lot 3~~																				
~~Walter Verbert Anderson~~		10 S 100' of N 700' of Lot 4								2a												
		11 NE¼ of SW¼																				
Minnesota Improvement Co.		12 NW¼ of SW¼				40				"												
"		13 SW¼ of SW¼				40				"												
"		14 SE¼ of SW¼				40				"												
Louis R. + Cecelia A. Rickert		15 S 100' of N 300' of Lot 4																				
		16 NE¼ of SE¼																				
Minnesota Improvement Co.		17 NW¼ of SE¼				40																
State of Minnesota		18 SW¼ of SE¼																				
State of Minnesota		19 SE¼ of SE¼																				
		20																				
Raymond E. + Sandra D. Dawson		S 100' of N 400' of Lot 4				1.91																

Validations by School Districts as Equalized by Department of Taxation

Sold for Taxes: District No. 2, Half of Lot 4 N. Mills	Dollars	District No. ..... Rate ..... Mills	Dollars	District No. ..... Rate ..... Mills	Dollars	District No. ..... Rate ..... Mills	Dollars	District No. ..... Rate ..... Mills	Dollars	Tax (including State Homestead ..... Mills	$ cts.	State Tax on Non-Homestead 1.8 Mills	$ cts.	Special Taxes	$ cts.	Total Taxes	$ cts.	Paid	When Paid: Month Day Year	Number of Receipt	March Settlement 1950	$ cts.	June Settlement 1950	$ cts.	Penalty	$ cts.	November Settlement 1950	$ cts.	Penalty	$ cts.	Collections to First Monday in January 1951	$ cts.	Penalty	$ cts.	Delinquent on First Monday in January 1951	$ cts.	Total Delinquent Tax and Penalty	$ cts.	Remarks
1																																								
2																																								
3																																								
4																																								
5																																								
6	38									7.78	18					796		6 PAID IN FULL FEB 3 4 1950		2724		796															
7																																								
8																																								
9																																								
10	18									3.68	08					3.76		10 PAID IN FULL APR 3 0 1950		1888		3.76															
11																																								
12	62									12.68	21					12.72		12 2nd Half Paid OCT 3 1 1950 / 1st Half Paid MAY 3 1 1950		4675 / 4785		6.48				6.88											
13	58									11.86	26					12.12		13 2nd Half Paid OCT 3 1 1950 / 1st Half Paid MAY 3 1 1950		4675 / 4785		6.06				6.06											
14	58									11.86	26					12.12		14 2nd Half Paid OCT 3 1 1950 / 1st Half Paid MAY 3 1 1950		4675 / 4785		6.06				6.06											
15																																								
16																																								
17	58									11.86	26					12.12		17 2nd Half Paid OCT 3 1 1950 / 1st Half Paid MAY 3 1 1950		4675 / 4785		6.06				6.06											
18																																								
19																																								
20																																								
	2.00	1.20								59.72	1.20					61.04					7.96	28.42				24.64												

Assessment Roll and Tax List of Real Property in the Town of Crooked Lake Cass County, Minnesota, for Taxes for the Year 1949.

	In Whose Name Assessed	To Whom Transferred	Description of Property: Subdivision	Sec. or Lot	Town or Block	Rng.	Number of Acres of Land: Acres	Hdths	No. School District	Indicate Homestead by Yes or No	Indicate Agricultural Land by Yes or No	True and Full Valuations: Land Estimates of Structures and Improvements (Dollars)	Buildings and Other Structures (Dollars)	Machinery Permanently Attached to Real Estate (Dollars)	Total True and Full Value (Dollars)	Assessed Valuations: Rural: Homestead Up to $4,000 20% (Dollars)	Rural: Over $4,000 and Non-Homestead 33⅓% (Dollars)	All Other: Homestead Up to $4,000 25% (Dollars)	All Other: Over $4,000 and Non-Homestead 40% (Dollars)	All Other: Machinery Permanently Attached to Real Estate 33⅓% (Dollars)	Total Assessed Valuation (Dollars)	Total Assessed Valuation Reduced by the Board of Review (Dollars)	Final Equalized Value (Dollars)
1	State of Minnesota		NE¼ of NE¼	21	139	26			2														
2	Monita Improvement Co.		NW¼ of NE¼				40		2														
3	State of Minnesota		SW¼ of NE¼																				
4	State of Minnesota		SE¼ of NE¼																				
5																							
6	State of Minnesota		NE¼ of NW¼																				
7	Monita Improvement Co.		NW¼ of NW¼				40			"													
8	State of Minnesota		SW¼ of NW¼																				
9	State of Minnesota		SE¼ of NW¼																				
10																							
11			NE¼ of SW¼																				
12	Carl Tripple		NW¼ of SW¼				40			"													
13			SW¼ of SW¼																				
14	Bullen, Nelson & Olson		N 88' of SE¼ of SW¼				27			"													
15	State of Minnesota		SE¼ of SW¼ less N 88'																				
16	Monita Improvement Co.		NE¼ of SE¼				40			"													
17	" "		NW¼ of SE¼				40			"													
18	State of Minnesota		SW¼ of SE¼																				
19	State of Minnesota		SE¼ of SE¼																				
20																							
							327																

	Sold for Taxes	Validations by School Districts as Equalized by Department of Taxation: District No. 2 Rate 94.4 Mills (Dollars)	District No. ... Rate ... Mills (Dollars)	District No. ... Rate ... Mills (Dollars)	District No. ... Rate ... Mills (Dollars)	District No. ... Rate ... Mills (Dollars)	District No. ... Rate ... Mills (Dollars)	Tax Including State Homestead ... Mills ($ cts.)	State Tax on Non-Homestead 4.51 Mills ($ cts.)	Special Taxes ($ cts.)	Total Taxes ($ cts.)	Paid	When Paid: Month Day Year	Number of Receipt	March Settlement 1950 ($ cts.)	June Settlement 1950 ($ cts.)	Penalty ($ cts.)	November Settlement 1950 ($ cts.)	Penalty ($ cts.)	Collections to First Monday in January 1951 ($ cts.)	Penalty ($ cts.)	Delinquent on First Monday in January 1951 ($ cts.)	Total Delinquent Tax and Penalty ($ cts.)	Remarks
1																								
2		75						15 34	34		15 68	2nd Half Paid 1st Half Paid	OCT 31 1950 MAY 31 1950	14675 7755		7 84		7 84						
3																								
4																								
5																								
6																								
7		70						14 32	32		14 64	2nd Half Paid 1st Half Paid	OCT 31 1950 MAY 31 1950	14675 7755		7 32		7 32						
8																								
9																								
10																								
11																								
12		70						14 32	32		14 64	PAID IN FULL	MAY 31 1950	7446		14 64								
13																								
14		36						7 36	16		7 52	PAID IN FULL	MAY 24 1950	6882		7 52								
15																								
16		71						14 52	32		14 84	2nd Half Paid 1st Half Paid	OCT 31 1950 MAY 31 1950	14675 7755		7 42		7 42						
17		71						14 52	32		14 84	2nd Half Paid 1st Half Paid	OCT 31 1950 MAY 31 1950	14675 7755		7 42		7 42						
18																								
19																								
20																								
		392						80 38	176		82 16					52 16		20 00						

Assessment Roll and Tax List of Real Property in the Lowell of Crooked Lake, Cass County, Minnesota, for Taxes for the Year 1949.

Form 50

In Whose Name Assessed	To Whom Transferred	Description of Property: Subdivision	Sec. or Lot	Town. or Block	Rge.	Number of Acres of Land: Acres	Hundredths	No. School District	Indicate Homestead Tax as Ho.	Indicate Agricultural Tax as Ag.	True and Full Valuations: Land Exclusive of Structures and Improvements (Dollars)	Buildings and Other Structures (Dollars)	Machinery Permanently Attached to Real Estate (Dollars)	Total True and Full Value (Dollars)	Assessed Valuations: Rural: Homestead Up to $4,000 20% (Dollars)	Rural: Over $4,000 and Non-Homestead 33⅓% (Dollars)	All Other: Homestead Up to $4,000 25% (Dollars)	All Other: Over $4,000 and Non-Homestead 40% (Dollars)	All Other: Machinery Permanently Attached to Real Estate 33⅓% (Dollars)	Total Assessed Value (Dollars)	Total Assessed Value Equalized by the Board of Review (Dollars)	Final Equalized Value (Dollars)
State of Minnesota		1 NE¼ of NE¼	22	139	26			2m														
State of Minnesota		2 NW¼ of NE¼																				
State of Minnesota		3 SW¼ of NE¼																				
Norman + Charlotte Magnus		4 SE¼ of NE¼				40		2m														
		5																				
State of Minnesota		6 NE¼ of NW¼																				
State of Minnesota		7 NW¼ of NW¼																				
State of Minnesota		8 SW¼ of NW¼																				
State of Minnesota		9 SE¼ of NW¼																				
		10																				
State of Minnesota		11 NE¼ of SW¼																				
State of Minnesota		12 NW¼ of SW¼																				
State of Minnesota		13 SW¼ of SW¼																				
State of Minnesota		14 SE¼ of SW¼																				
		15																				
Lowell R. Harrod		16 NE¼ of SE¼				40		2m														
" " "		17 NW¼ of SE¼				40		"														
" " "		18 SW¼ of SE¼				40		"														
		19 SE¼ of SE¼																				
		20																				
						160																

Valuations by School Districts as Equalized by Department of Taxation

Sold for Taxes	District No. 2m Rate 54 Mills: Dollars	District No. ..... Rate ..... Mills: Dollars	District No. ..... Rate ..... Mills: Dollars	District No. ..... Rate ..... Mills: Dollars	District No. ..... Rate ..... Mills: Dollars	District No. ..... Rate ..... Mills: Dollars	Tax Including State Homestead Mills: $ cts.	State Tax on Non-Homestead 4.58 Mills: $ cts.	Special Taxes: $ cts.	Total Taxes: $ cts.	Paid	When Paid: Month Day Year	Number of Receipt	March Settlement 1950: $ cts.	June Settlement 1950: $ cts.	Penalty: $ cts.	November Settlement 1950: $ cts.	Penalty: $ cts.	Collections to First Monday in January 1951: $ cts.	Penalty: $ cts.	Delinquent on First Monday in January 1951: $ cts.	Total Delinquent Tax and Penalty: $ cts.	Remarks
1											1												
2											2												
3											3												
4		71					14 52	32		14 84	4 PAID IN FULL	JAN 21 1950	442	14 84									
5											5												
6											6												
7											7												
8											8												
9											9												
10											10												
11											11												
12											12												
13											13												
14											14												
15											15												
16		71					14 52	32		14 84	16 PAID IN FULL	MAY 31 1950											
17		71					14 52	32		14 84	17 PAID IN FULL	MAY 31 1950	1128		44 52								
18		71					14 52	32		14 84	18 PAID IN FULL	MAY 31 1950											
19											19												
20											20												
	24	284					58 08	128		59 36				14 84	44 52								

Form 5C

IN WHOSE NAME ASSESSED	TO WHOM TRANSFERRED		
[illegible]			
[illegible]			
Reg R. + Alice J. Schimmel			
Clyde Rowcord			
State of Minnesota			
Jesse B. Grow			
Allen + Ruby Sommers			
Larry Hook			
Peter C. + Selma O. Thompson			
Victor E. + Selma O. Johnson	14 Part of Lot 6	2.20	
	15		
State of Minnesota	16 NE¼ of SE¼		
George E. Sheldon / A. C. Rogers Company	17 Lot 3	48.06	No
Donald + Beverly Mathews	18 Part of Lot 6	1.93	"
State of Minnesota	19 SE¼ of SE¼		
John Frederick Jenson	20 Part of Lot 6	11.30	"

ASSESSED VALUATIONS

RURAL: Homestead Up to $1,000 20%	RURAL: Over $1,000 and Non-Homestead 33⅓%	ALL OTHER: Homestead Up to $1,000 25%	ALL OTHER: Over $1,000 and Non-Homestead 40%	MACHINERY: Permanently Attached to Realty 33⅓%	TOTAL ASSESSED VALUE	Total Assessed Value as Remodeled by the Board of Review	FINAL EQUALIZED VALUE
Dollars	Dollars	Dollars	Dollars	Dollars	Dollars	Dollars	Dollars

	SOLD FOR TAXES	District No. 2 Rate 34.5 Mills Dollars	District No. ... Rate ... Mills Dollars	District No. ... Rate ... Mills Dollars	District No. ... Rate ... Mills Dollars	District No. ... Rate ... Mills Dollars	District No. ... Rate ... Mills Dollars	Tax including State Homestead ... Mills $ cts.	State Tax on Non-Homestead 4.5 Mills $ cts.	SPECIAL TAXES $ cts.	TOTAL TAXES $ cts.
1											
2											
3											
4											
5											
6		63						12.88	21		13.16
7		21 88						18.00			18.00
8											
9											
10	SOLD FOR TAXES	110						22.50	50		23.00
11		62						12.68	28		12.96
12		1170 200	Abate. #4792					239.54 40.90	92		239.54 40.92
13											
14		20						4.10	10		4.20
15											
16											
17		95						19.42	44		19.86
18		65						13.30	30		13.60
19											
20		169						34.56	78		35.34
								178.34	362		181.74

	PAID	WHEN PAID Month Day Year	Number of Receipt	March Settlement 1950 $ cts.	June Settlement 1950 $ cts.	Penalty $ cts.	November Settlement 1950 $ cts.	Penalty $ cts.	Collections to First Monday in January 1951 $ cts.	Penalty $ cts.	Delinquent on First Monday in January 1951 $ cts.	Total Delinquent Tax and Penalty $ cts.	REMARKS
1													
2													
3													
4													
5													
6	PAID IN FULL	MAY 22 1950	6723		13.16								
	2nd Half Paid	OCT 17 1950	6922										
7	1st Half Paid	MAY 31 1950	6790		9.00		9.00						
8													
9													
10	PAID IN FULL	SEP 1 1950	12086				23.00	.58					
11	PAID IN FULL	APR 12 1950	4649		12.96								
	Part Paid	OCT 4 1950	12922										
12	Part Paid	MAY 19 1950	6791		21.00		20.85		Def. W. #95522	7-21-50	17.28	17.28	Abated
13													
14	PAID IN FULL	MAY 5 1950	5282		4.20								
15													
16	Joint Ord	MAY 22 1950	6720		19.97								Joint ptn by ½ of N½ of SE¼
17	Delinquent Paid	OCT 7 1950	12534				14.84	.45					
18	PAID IN FULL	MAY 22 1950	6726		13.60								
19													
20	1st Half Paid	MAY 9 1950	5435		17.67							17.67	17.44
					96.56		67.26						

Assessment Roll and Tax List of Real Property in the Town of Crooked Lake

Cass County, Minnesota, for Taxes for the Year 1949.

No.	In Whose Name Assessed	To Whom Transferred	Description of Property: Subdivision	Sec. or Lot	Town or Block	Rng.	Number of Acres of Land: Acres	100ths	Indicate Homestead Tax by Yes	Indicate Agricultural Tax by Yes	True and Full Valuations: Land Exclusive of Structures and Improvements (Dollars)	Buildings and Other Structures (Dollars)	Machinery Permanently Attached to Real Estate (Dollars)	Total True and Full Value (Dollars)	Assessed Valuations: Rural: Homestead Up to $4,000 20% (Dollars)	Rural: Over $4,000 and Non-Homestead 33⅓% (Dollars)	All Other: Homestead Up to $4,000 25% (Dollars)	All Other: Over $4,000 and Non-Homestead 40% (Dollars)	Machinery Permanently Attached to Real Estate 33⅓% (Dollars)	Total Assessed Value (Dollars)	Total Assessed Value Subject to the Limit of Section 2 Of the Report of Review (Dollars)	Final Equalized Value (Dollars)
~~1~~	~~[illegible]~~		1 ~~NE¼ of NE¼~~ Platted	23	139	26			No													
			2 NW¼ of NE¼																			
			3 SW¼ of NE¼																			
~~1~~			4 ~~SE¼ of NE¼~~ Platted																			
			5																			
	Ray N. + Alice J. Schimmel		6 Lot 8				26	34	No													
	Clyde Rowen		7 NW¼ of NW¼				40		Yes													
	State of Minnesota		8 Lot 7																			
			9 SE¼ of NW¼																			
	~~Sidney Bergen~~																					
	~~Albert + Ruby Lommen~~		10 Part of Lot 6				9	50	No													
	Larry Nork		11 Part of Lot 6				13	85	"													
	Peter C. + Selma O. Thompson		12 Part of Lot 6				2	70	"													
			13																			
	Victor E. + Edna O. Johnson		14 Part of Lot 6				2	20	"													
			15																			
	State of Minnesota		16 NE¼ of SE¼																			
	~~Geo. E. Prescott~~	~~Mr. Boon Company~~	17 Lot 8				48	06	No													
	~~Ingvald + Bertha Molvar~~		18 Part of Lot 6				1	93	"													
	State of Minnesota		19 SE¼ of SE¼																			
	John Dybdrick Jenson		20 Part of Lot 6				11	30	"													
							155	00														

No.	Sold for Taxes	Validations by School Districts as Equalized by Department of Taxation: District No. Rate ..... Mills	Tax including State Homestead ..... Mills	State Tax on Non-Homestead 1.58 Mills	Special Taxes	Total Taxes	Paid	When Paid (Month Day Year)	Number of Receipt	March Settlement 1950	June Settlement 1950	Penalty	November Settlement 1950	Penalty	Collections to First Monday in January 1951	Penalty	Delinquent on First Monday in January 1951	Total Delinquent Tax and Penalty	Remarks
		Dollars	Dollars	Dollars	$ cts.	$ cts.				$ cts.	$ cts.	$ cts.	$ cts.	$ cts.	$ cts.	$ cts.	$ cts.	$ cts.	
1																			
2																			
3																			
4																			
5																			
6		63	12 18	21		13 16	PAID IN FULL	MAY 2 2 1950	6823		13 16								
7		21 88	18 00			18 00	2nd Half Paid	OCT 17 1950	6892		9 00		9 00						
							1st Half Paid	MAY 3 1 1950	6740										
8																			
9																			
10	SOLD FOR TAXES	110	22 50	50		23 00	PAID IN FULL	SEP 2 1950	7086				23 00	58					
11		62	12 68	28		12 96	PAID IN FULL	APR 1 2 1950	4649		12 96								
							1st Half	OCT 4 1950	7423										
12		1170 / 200	24 54 / 5 96	92		29 54	Part Paid	MAY 1 9 1950	6 71		21 00		20 82	Def. W. #95522	7-21-50	17 28	17 28	Abated	
13																			
14		28	4 10	10		4 20	PAID IN FULL	MAY 5 1950	5282		4 20								
15																			
16							Paid Off	MAY 2 2 1950	6721		4 97								Paid off by 1st half of 1950
17	SOLD	95	19 42	44		19 86	Balance Paid	OCT 7 1950	12534		4 86		14 84	45					
18		65	13 32	30		13 62	PAID IN FULL	MAY 2 2 1950	6726		13 62								
19																			
20	PAID IN FULL	169	34 56	78		35 34	1st Half Paid	MAY 9 1950	5435		17 67						17 67	1 44	
		6									96 56		67 71						
		44	17 64	36		18 00													

Assessment Roll and Tax List of Real Property in the Town of Crooked Lake, Cass County, Minnesota, for Taxes for the Year 1949.

Line	In Whose Name Assessed	Subdivision	Sec. or Lot	Town or Block	Rng.	Acres	100ths	Sold for Taxes	District Value (Dollars)	Tax Including State Homestead	State Tax on Non-Homestead	Total Taxes	Paid / When Paid	No. of Receipt	June Settlement 1950	November Settlement 1950	Penalty	Remarks
1		~~NE¼ of NE¼~~ Platted	23	139	26													
2		NW¼ of NE¼																
3		SW¼ of NE¼																
4		~~SE¼ of NE¼~~ Platted																
5																		
6	Ray N. + Alice F. Schimmel	Lot 8				26	34		63	12 88	28	13 16	PAID IN FULL MAY 22 1950	6825	13 16			
7	Clyde Rawson	NW¼ of NW¼				40			21 88	18 00		18 00	2nd Half Paid OCT 17 1950; 1st Half Paid MAY 31 1950	12812; 9445	9 00	9 00		
8	State of Minnesota	Lot 7																
9		SE¼ of NW¼																
10	~~Allen + Ruby Summers~~ Sigurd Bogen	Part of Lot 6				7	50	SOLD FOR TAXES	110	22 50	50	23 00	PAID IN FULL SEP 1 1950	12086		23 00	28	
11	Larry Hork	Part of Lot 6				13	85		62	12 68	28	12 96	PAID IN FULL APR 12 1950	4649	12 96			
12	Peter C. + Selma O. Thompson	Part of Lot 6				2	70		H 170 ~~200~~ Abate. # 4792	24 54 ~~40 90~~	92	24 54 ~~41 82~~	Balance Paid OCT 4 1950; Part Paid MAY 1[illegible] 1950	12423; 6771	21 00	21 82		Ref. W. # 95522 7-21-51 17 28 17.28 Abated
13																		
14	Victor E. + Edna O. Johnson	Part of Lot 6				2	20		20	4 10	10	4 20	PAID IN FULL MAY 5 1950	5282	4 20			
15																		
16	State of Minnesota	NE¼ of SE¼																
17	~~George E. Leonard~~ Arco Bison Company	Lot 3				48	06	SOLD	95	19 42	44	19 86	Part Pd. MAY 22 1950; Balance Paid OCT 7 1950	6820; 12584	4 97	14 84	40	Part pd. by 1st Natl. Bk. & Trust Co.
18	Ingvald + Bertha Mohn	Part of Lot 6				1	93		65	13 30	30	13 60	PAID IN FULL MAY 22 1950	6826	13 60			
19	State of Minnesota	SE¼ of SE¼																
20	John Frederick Jenson	Part of Lot 6				11	30	SOLD FOR TAXES	169	34 56	78	35 34	1st Half Paid MAY 9 1950	5435	17 67			17 67 / 1944
						15				178 34	3 60	181 94			96 56	67 21		

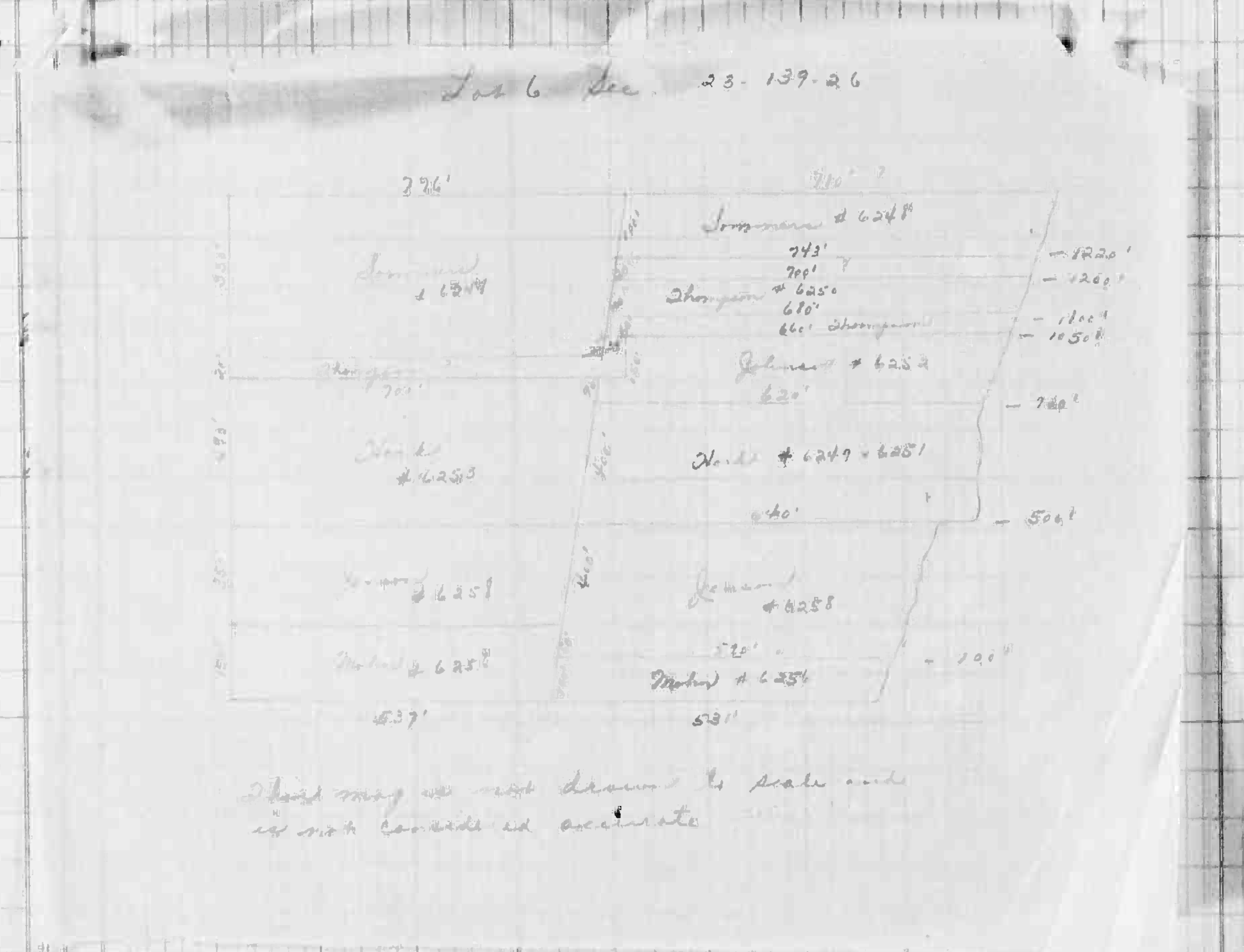

Ringdale Bros. | Roosevelt Trails | Iowana Heights | Roosevelt Lake

Assessment Roll and Tax List of Real Property in the Town of Crooked Lake, Cass County, Minnesota, for Taxes for the Year 1949.

Form 5C

In Whose Name Assessed	To Whom Transferred		Description of Property: Subdivision	Sec. or Lot	Town or Block	Rng.	Acres	100ths	No. School District	Homestead Yes or No	Land (Dollars)	Buildings and Other Structures (Dollars)	Machinery	Total True and Full Value	Rural Homestead Up to $4,000 20%	Rural Over $4,000 and Non-Homestead 33⅓%	All Other Homestead Up to $4,000 25%	All Other Over $4,000 and Non-Homestead 40%	Machinery 33⅓%	Total Assessed Value	Total Assessed Value as Equalized by the Board of Review	Final Equalized Value
Walter M. + Aletha H. Jack		1	N 83' of Lot 4	23	139	26	3	41	Un.	No												
A. G. Bogen		2	S 100' of N 183' of Lot 4				4	10		"												
Eldon M. + Flossie Nelson		3	Begin where the SE corner of the S 150' of N 333' of Lot 4 intersects shore of Roosevelt Lake thence E 200', S N 50', W 200' to lake, thence along lake to beg.					02		"												
Eva Rindahl Kohler + Joseph S. Kohler		4	S 150' of N 333' less S 100' of N 200' of Lot 4				6	12		"												
		5																				
George F. + Hazel B. Olson		6	S 150' of N 483' of Lot 4				6	27		No												
~~Gustav L. + Emma [illegible]~~ Hans + Helen Brenna		7	S 75' of N 558' of Lot 4				3	21		Yes												
"	" Hans + Helen Brenna	8	S 75' of N 633' of Lot 4				3	22		"												
Lawrence + Lauretta Rogers		9	S 75' of N 708' of Lot 4				3	29		"												
Oliver + Effie A. Orvold		10	S 75' of N 783' of Lot 4				3	31		No												
Minnie S. Jack		11	S 75' of N 858' of Lot 4				3	35		"												
A. G. Bogen		12	S 75' of N 933' of Lot 4				3	38		"												
"		13	S 75' of N 1008' of Lot 4				3	40		"												
William J. + Delia M. Smith		14	S 100' of N 1108' of Lot 4				4	56		Yes												
Nathaniel + Dorothy Goldberg		15	S 210 6' of Lot 4				9	70		No		600 lodge added										Abate #4197
Eldred L. + Florence M. Cates		16	Part of S 151' of N 333' of Lot 4																			
		17																				
		18																				
		19																				
		20																				

	Sold for Taxes	District No. Rate 24.51 Mills (Dollars)	Tax Including State Tax Homestead	State Tax on Non-Homestead 4.50 Mills	Special Taxes	Total Taxes		Paid / When Paid	Number of Receipt	March Settlement 1950	June Settlement 1950	Penalty	November Settlement 1950	Penalty	Collections to First Monday in January 1951	Penalty	Delinquent on First Monday in January 1951	Total Delinquent Tax and Penalty	Remarks
1		97	19 84	44		20 28	1	PAID IN FULL MAY 12 1950	6116		20 28								
2		15	3 06	06		3 12	2	PAID IN FULL JUL 6 1950	10934				3 12	25					
3		87	17 80	40		18 20	3	PAID IN FULL MAY 31 1950	9449		18 20								
4	Abate #4070	H 40 67	8 [illegible]		[illegible]	8 18	4	PAID IN FULL MAY 24 1950	6878		8 18								
5							5												
6		22	4 50	10		4 60	6										4 60	5 06	
7		H 69	14 12			14 12	7	PAID IN FULL MAY 11 1950	9332		14 12								
8		H 8	1 64			1 64	8	PAID IN FULL MAY 11 1950	9332		1 64								
9		H 160	32 72			32 72	9	PAID IN FULL MAY 17 1950	5983		32 72								
10		127	25 98	58		26 56	10	PAID IN FULL JAN 12 1950	41	26 56									
11		300	61 36	1 38		62 74	11	2nd Half Paid OCT 25 1950 / 1st Half Paid MAY 31 1950	13367 / 8421		31 37		31 37						
12		15	3 06	06		3 12	12	PAID IN FULL MAY 23 1950	7031		6 24								
13		15	3 06	06		3 12	13	PAID IN FULL MAY 23 1950											
14		H 67	13 70			13 70	14	1st Half Paid MAY 23 1950	7030		6 85						6 85	7 54	
15		924 ~~924~~ ~~257~~	188 96	4 24		193 20	15	1st Half Paid MAY 23 1950	7030		96 60						96 60	106 26	
16							16												
17							17												
18							18												
19							19												
20							20												
	N / NH	344 / 1603 / 1947	397 98	7 32		405 30				26 56	336 20		34 81				108 05		

Assessment Roll and Tax List of Real Property in the Town of Crooked Lake

Form 5C

	In Whose Name Assessed	To Whom Transferred	Description of Property: Subdivision	Sec. or Lot	Town of Block	Rge.	Number of Acres of Land: Acres	100ths	No. School District	Indicate Special Tax by Xs	Indicate Special Tax by Xs	True and Full Valuations: Land Exclusive of Structures and Improvements (Dollars)	Buildings and Other Structures (Dollars)	Machinery Permanently Attached to Real Estate (Dollars)	Total True and Full Value (Dollars)	Assessed Valuations: Rural: Homestead Up to $4,000 20% (Dollars)	Rural: Over $4,000 and Non-Homestead 33⅓% (Dollars)	All Other: Homestead Up to $4,000 25% (Dollars)	All Other: Over $4,000 Non-Homestead 40% (Dollars)	Machinery Permanently Attached to Real Estate 33⅓% (Dollars)	Total Assessed Value (Dollars)	Total Assessed Value as Equalized by the Board of Review (Dollars)	Final Equalized Value (Dollars)
1	State of Minnesota		NE¼ of NE¼	24	139	26			Tax														
2	William Dorman		NW¼ of NE¼				40			Xs												Abate #4303	
3	State of Minnesota		SW¼ of NE¼																				
4	Julius A. Nordell		SE¼ of NE¼																				
5																							
6	Carl Edberg		NE¼ of NW¼				40			Xs												Abate #4303	
7	Henry D. Young		NW¼ of NW¼				40			"													
8	Justus J. - Anna Drobnick		SW¼ of NW¼				40			"													
9			SE¼ of NW¼																				
10																							
11	Ralph Olds		NE¼ of SW¼				40			"													
12	State of Minnesota		NW¼ of SW¼																				
13	Edward B. & Della Schermacher		SW¼ of SW¼				40			"													
14	State of Minnesota		SE¼ of SW¼																				
15																							
16	N. L. Co.		NE¼ of SE¼				40			Xs													
17	State of Minnesota		NW¼ of SE¼																				
18			Lot 3																				
19	N. L. Co.		Lot 2				23	64		"													
20																							
							323	64															

Valuations by School Districts as Equalized by Department of Taxation

	Sold for Taxes	District No. 2 Rate 54 Mills (Dollars)	District No. ..... Rate ..... Mills (Dollars)	District No. ..... Rate ..... Mills (Dollars)	District No. ..... Rate ..... Mills (Dollars)	District No. ..... Rate ..... Mills (Dollars)	District No. ..... Rate ..... Mills (Dollars)	Tax Including State Homestead Mills ($ cts.)	State Tax on Non-Homestead 6.5 Mills ($ cts.)	Special Taxes ($ cts.)	Total Taxes ($ cts.)	Paid	When Paid: Month Day Year	Number of Receipt	March Settlement 1950 ($ cts.)	June Settlement 1950 ($ cts.)	Penalty ($ cts.)	November Settlement 1950 ($ cts.)	Penalty ($ cts.)	Collections to First Monday in January 1951 ($ cts.)	Penalty ($ cts.)	Delinquent as First Monday in January 1951 ($ cts.)	Total Delinquent Tax and Penalty ($ cts.)	Remarks
1																								
2		4 73 ~~4 72~~						14 97 ~~14 94~~	~~66~~		14 97 ~~14 94~~	PAID IN FULL	APR 21 1950	4886		14 97								10.60 Abated
3																								
4																								
5																								
6		4 59 ~~4 57~~						12 06 ~~12 04~~	~~14~~		12 06 ~~12 04~~	PAID IN FULL	APR 21 1950	4886		12 06								8.27 Abated
7		60						12 28	28		12 56	PAID IN FULL	MAY 31 1950	9400		12 56								
8	Abate #4059	4 37 ~~4 35~~						7 06			7 06	PAID IN FULL	MAY 31 1950	9453		7 06								
9																								
10																								
11	PAID FOR TAXES	57						11 66	26		11 92											11 92		
12																								
13		65						13 30	30		13 60	PAID IN FULL	MAY 25 1950	6938		13 60								
14																								
15																								
16		60						12 28	28		12 56	PAID IN FULL	MAY 31 1950	9449		12 56								
17																								
18																								
19		53						10 84	24		11 08	PAID IN FULL	MAY 31 1950	9447		11 08								
20																								
	H 37 DH 54 4 55							11 72	36		11 08					84 34						11 92		11 92

Assessment Roll and Tax List of Real Property in the Town of Crooked Lake, Cass County, Minnesota, for Taxes for the Year 1949.

Form 5C

	IN WHOSE NAME ASSESSED	TO WHOM TRANSFERRED	DESCRIPTION OF PROPERTY: SUBDIVISION	Sec. or Lot	Town or Block	Rng.	Number of Acres of Land: Acres	Hdths	No. School District	Information Required by Law	Information Required by Law	TRUE AND FULL VALUATIONS: LAND Exclusive of Structures and Improvements (Dollars)	BUILDINGS and Other Structures (Dollars)	MACHINERY Permanently Attached to Real Estate (Dollars)	TOTAL True and Full Value (Dollars)	ASSESSED VALUATIONS: RURAL: Homestead Up to $4,000 20% (Dollars)	Over $4,000 and Non-Homestead 33⅓% (Dollars)	ALL OTHER: Homestead Up to $4,000 25% (Dollars)	Over $4,000 and Non-Homestead 40% (Dollars)	MACHINERY Permanently Attached to Real Estate 33⅓% (Dollars)	TOTAL ASSESSED VALUE (Dollars)	Total Assessed Value as Equalized by the Board of Review (Dollars)	FINAL EQUALIZED VALUE (Dollars)
aaa			1 NE¼ of NE¼	25	139	26			2m														
			2 NW¼ of NE¼																				
			3 SW¼ of NE¼																				
	Anton R. Lathe & Anderson		4 SE¼ of NE¼				40		2m														
			5																				
aaa			6 NE¼ of NW¼																				
			7 NW¼ of NW¼																				
			8 SW¼ of NW¼																				
			9 SE¼ of NW¼																				
			10																				
aaa			11 NE¼ of SW¼																				
			12 NW¼ of SW¼																				
			13 SW¼ of SW¼																				
			14 SE¼ of SW¼																				
			15																				
aaa	Anton R. Lathe & Anderson		16 NE¼ of SE¼				40		2m														
			17 NW¼ of SE¼																				
a	Rosalie V. Taylor		18 SW¼ of SE¼				40		"														
			19 SE¼ of SE¼				40		"														
			20																				
							160 —																

	SOLD FOR TAXES: Date (Dollars)	VALUATIONS BY SCHOOL DISTRICTS AS EQUALIZED BY DEPARTMENT OF TAXATION: District No. 6 Rate 44 Mills (Dollars)	District No. ..... Rate ..... Mills (Dollars)	District No. ..... Rate ..... Mills (Dollars)	District No. ..... Rate ..... Mills (Dollars)	District No. ..... Rate ..... Mills (Dollars)	Tax including State Homestead Mills ($ cts.)	State Tax on Non-Homestead 45½ Mills ($ cts.)	SPECIAL TAXES ($ cts.)	TOTAL TAXES ($ cts.)		PAID	WHEN PAID: Month Day Year	Number of Receipt	March Settlement 1950 ($ cts.)	June Settlement 1950 ($ cts.)	Penalty ($ cts.)	November Settlement 1950 ($ cts.)	Penalty ($ cts.)	Collections to First Monday in January 1951 ($ cts.)	Penalty ($ cts.)	Delinquent on First Monday in January 1951 ($ cts.)	Total Delinquent Tax and Penalty ($ cts.)	REMARKS
1											1													
2											2													
3											3													
4		57					1166	26		1192	4	PAID IN FULL	APR 11 1950	4620		1192								
5											5													
6											6													
7											7													
8											8													
9											9													
10											10													
11											11													
12											12													
13											13													
14											14													
15											15													
16		60					1228	28		1256	16	PAID IN FULL	APR 11 1950	4620		1256								
17											17													
18	SOLD FOR TAXES	63					1288	28		1316	18											1316		
19	SOLD FOR TAXES	53					1084	24		1108	19											1108		
20											20													
		N 233					4766	106		4872						2448						2424		

Assessment Roll and Tax List of Real Property in the Township of Crooked Lake, Cass County, Minnesota, for Taxes for the Year 1949.

Form 8C

	In Whose Name Assessed	To Whom Transferred	Description of Property: Subdivision	Sec. or Lot	Town or Block	Rg.	Number of Acres of Land: Acres	100ths	No. School District	Indicate Residential Tax Exempt	Indicate Agricultural Tax Exempt	True and Full Valuations: Land Exclusive of Structures and Improvements (Dollars)	Buildings and Other Structures (Dollars)	Machinery Permanently Attached to Real Estate (Dollars)	Total True and Full Value (Dollars)	Assessed Valuations, Rural: Homestead Up to $4,000 20% (Dollars)	Rural: Over $4,000 and Non-Homestead 33⅓% (Dollars)	All Other: Homestead Up to $4,000 25% (Dollars)	All Other: Over $4,000 and Non-Homestead 40% (Dollars)	All Other: Machinery Permanently Attached to Real Estate 33⅓% (Dollars)	Total Assessed Value	Total Assessed Value as Equalized by the Board of Review (Dollars)	Final Equalized Value (Dollars)
1	John L. + Adeline Lemay		NE¼ of NE¼	26	139	26	40			No	No												
2	Tom D. + Pearl L. Miller		NW¼ of NE¼				40																
3			Lot 4				35.51																
4	Raymond L. + Emma B. Arbogast		465.2' x 166.7' x 260.2' x 301' of lot 5				1				Yes												
5		Abbie J. Moore																					
6	~~Arthur L. Lusche~~	~~Arthur L. Luscher~~	½ acre of Lot 7 (6-13) N.E. ~~[illegible]~~ (Plat)				33			No		1/2 of Lusche's Bay											
7	John B. Dingette + Emma Dingette (Trustees)		N. 250' of lot 1				7																
8	Floyd C. + Thelma M. Simmons		Lot 1 less N. 250'				9.84				Yes												
9	Oscar H. + A. Peterson		143' on land, 100' x 50' x 146' of lot 7				31			No		✓	Lusche's Bay										
10	~~Henry A. Lyons~~	~~Lillie E. Lyons~~	~~.5 acre of Lot 7~~				~~.50~~				Yes		✓		✓								
11	~~Ed. Jr. E. + Ella~~	~~D. Morgan~~	1.15 acre of lots 6-7 (6-13) N.E. (Plat)				~~1.15~~						✓		✓								
12	Edith E. Lusche		9.5 acre of lot 7 + 1.5 acre of Lusche's Bay + 1.15 acre of lots 6-7 (6-13) N.E. (Plat)				3.99						✓		✓								
13	Lionel A. Lusche		3.4 acre of lot 7				3.40			No			✓		✓								
14	Melvin L. + Margaret M. O'Brien		Lot 6 N. of creek				30.52			Yes													
15			Lot 7 less 2.15 acre + 9.5 acre + less 1 acre other land + land lease + less A parcel 466.1' x 51.1' N 300.35'																				
16	Edith E. Lusche		+ less 2 acre + land lease				4.75						✓		✓								
17			NW¼ of SE¼																				
18	Oscar A. + A. Peterson		26.2' x 237.4' x 235.7' x 30.3' of lot 7				2.50						✓		✓								
19	Henry Jr. + Blanche E. Brione		A △ parcel 466.1' x 51.5' N 300.35' of lot 7				3.3						✓		✓								
20																							

Abate # 4118

Abate # 4176

Cass County, Minnesota, for Taxes for the Year 1949.

	Sold for Taxes	Valuations by School Districts as Equalized by Department of Taxation: District No. ..... Rate ..... Mills	District No. ..... Rate ..... Mills	District No. ..... Rate ..... Mills	District No. ..... Rate ..... Mills	District No. ..... Rate ..... Mills	District No. ..... Rate ..... Mills	Tax Including State Homestead ..... Mills	State Tax on Non-Homestead 45 Mills	Special Taxes	Total Taxes		Paid	When Paid (Month Day Year)	Number of Receipt	March Settlement 1950	June Settlement 1950	Penalty	November Settlement 1950	Penalty	Collections to First Monday in January 1951	Penalty	Delinquent on First Monday in January 1951	Total Delinquent Tax and Penalty	Remarks
		Dollars	Dollars	Dollars	Dollars	Dollars	Dollars	$ cts.	$ cts.	$ cts.	$ cts.					$ cts.	$ cts.	$ cts.	$ cts.	$ cts.	$ cts.	$ cts.	$ cts.	$ cts.	
1		63						12.88	28.8		13.16	1	2nd Half Paid 1st Half Paid	OCT 11 1950 MAY 31 1950	13923 10037		6.58		6.58				13.80	13.18	
2	SOLD FOR TAXES	66						13.56	30		13.80	2											19.44	21.38	
3	SOLD FOR TAXES	93						17.02	42		19.44	3	2nd Half Paid	OCT 11 1950	2636										
4			21 465 21 389 256					13.30	41.4		13.44	4	1st Half Paid	MAY 31 1950	10097		6.72		6.72						
5												5													
6			10					2.20	.04		2.24	6	PAID IN FULL	FEB 14 1950	12865	2.24									
7		72						14.72	32		15.04	7	PAID IN FULL	MAY 17 1950	13867		1.50								
8			21 296 67					79.61	90		79.98	8	2nd Half Paid 1st Half Paid	NOV 8 1950 MAY 15 1950	03162 12885		39.99		39.99						
9			12					2.64	.06		2.70	9	PAID IN FULL	MAY 5 1950	12885		2.70								
10			21 38					8.34			8.34	10	PAID IN FULL	APR 21 1950	4882		8.34								
11			~~21 65~~ ~~21 [illegible]~~					14.26			14.26	11	PAID IN FULL	MAY 31 1950	14486		14.26								
12			21 460 NW 100					122.73	.46		123.38	12	PAID IN FULL	FEB 14 1950	1846	123.38									
13			37					8.12	.16		8.28	13	PAID IN FULL	APR 6 1950	3980		8.28								
14			21 183 NW 193					82.54	.88		83.42	14	PAID IN FULL	JUL 6 1950	11360				83.42	1.25					
15												15													
16			21 50					10.32			10.32	16	PAID IN FULL	FEB 14 1950	1846	10.32									
17												17													
18			21 306					67.18			67.18	18	PAID IN FULL	MAY 5 1950	12885		67.18								
19			21 225					49.38			49.38	19	PAID IN FULL	APR 4 1950	3910		49.38								
20												20													
		294	2000 6847 [illegible]					2 60.12 NW 585.18	1.32 3.04		61.44 588.92					1,514.94	2,057.83 3,581.49		1,992.81				3.24		

Assessment Roll and Tax List of Real Property in the Lawson of Crooked Lake, Cass County, Minnesota, for Taxes for the Year 1949.

	In Whose Name Assessed	To Whom Transferred	Description of Property: Subdivision	Sec. or Lot	Town or Block	Rng.	Number of Acres of Land: Acres	Tenths	No. School District	Improvements Assessed to Owner	Improvements Assessed to Others	True and Full Valuations: Land Exclusive of Structures and Improvements	Buildings and Other Structures	Machinery Permanently Attached to Real Estate	Total True and Full Value	Assessed Valuations: Rural: Homestead Up to $1,000 20%	Rural: Over $1,000 and Non-Homestead 33⅓%	All Other: Homestead Up to $1,000 25%	All Other: Over $1,000 and Non-Homestead 40%	Machinery Permanently Attached to Real Estate 33⅓%	Total Assessed Value	Total Assessed Value as Equalized by the Board of Review	Final Equalized Value
							Acres	Tenths				Dollars	Dollars	Dollars	Dollars	Dollars	Dollars	Dollars	Dollars	Dollars	Dollars	Dollars	Dollars
1	Edith F. Luscher		Lot 1 of Lot 7 N of Creek	26	139	26	50		Un	No			Luscher's Bay										
2													✓	✓									
3																							
4			56 ac of Lot 7 (Total F)				56		Jan				✓	✓								Abate. $ 40.15	
5																							
6			6 acs of Lot 7 (W of T.V. Block 4)				60						✓	✓									
7			6 acs of Lot 7				60		Jan				✓	✓									
8			3 acs of Lot 7				3			No			✓	✓									
9																							
10																							
11			Part of Lot 7				29		Jan				✓	✓									
12			NW¼ of SW¼																				
13			75' x 176.8' x 56' x 173.6' of Lot 7				26		Jan				✓	✓									
14			SE¼ of SW¼																				
15			76.9' x 189.7' x 50.15' x																				
16			117.9 of Lot 7							No			✓	✓									
17																							
18			SW¼ of SE¼																				
19			11 ac of Lot 7				11	0					✓	✓									
20			427 x 72' x 365.2' x 34.43' x 124' of Lot 7				7	4					✓	✓									
							7	0															

	Sold for Taxes	Validations by School Districts as Equalized by Department of Taxation: District No. / Rate ... Mills	District No. / Rate ... Mills	District No. / Rate ... Mills	District No. / Rate ... Mills	District No. / Rate ... Mills	District No. / Rate ... Mills	Tax Including State Homestead ... Mills	State Tax on Non-Homestead 1.88 Mills	Special Taxes	Total Taxes	Paid	When Paid: Month Day Year	Number of Receipt	March Settlement 1950	June Settlement 1950	Penalty	November Settlement 1950	Penalty	Collections to First Monday in January 1951	Penalty	Delinquent on First Monday in January 1951	Total Delinquent Tax and Penalty	Remarks
		Dollars	Dollars	Dollars	Dollars	Dollars	Dollars	$ cts.	$ cts.	$ cts.	$ cts.				$ cts.	$ cts.	$ cts.	$ cts.	$ cts.	$ cts.	$ cts.	$ cts.	$ cts.	
1				113				24 80	32		25 32	PAID IN FULL	APR 6 1950	3970		25 32 ✓								
2																								
3																								
4				4190 ~~2255~~				41 70			41 70	PAID IN FULL	MAY 9 1950	5487		41 70 ✓								
5																								
6	PAID FOR TAXES			21 292				64 10			64 10	PAID IN FULL	AUG 7 1950	11853				64 10 ✓	1 60					
7				21 390	Abate. $ 38.86			85 60			85 60	PAID IN FULL	APR 27 1950	6258		85 60 ✓								
8				93				20 84	42		20 84	PAID IN FULL	MAY 25 1950	775	20 84								336 Cancelled	
9	PAID FOR TAXES			~~15~~				~~[illegible]~~				Cancelled / error												
10																								
11				21 34				7 46			7 46	PAID IN FULL	MAY 18 1950	6321		7 46 ✓								
12																								
13	PAID FOR TAXES			20				4 31	10		4 48	PAID IN FULL	MAY 29 1950	7734		4 48 ✓								
14																								
15																								
16				13				2 86	06		2 92	PAID IN FULL	MAY 25 1950	6922		2 92 ✓								
17																								
18																								
19				27				5 92	12		6 04	PAID IN FULL	APR 11 1950	4621		6 04 ✓								
20				130				28 54	60		29 14	PAID IN FULL	APR 11 1950	4621		29 14 ✓								336
								289 03	1 88		290 96				20 84	282 66		64 10						
				74	40																			
				131	7																			

Assessment Roll and Tax List of Real Property in the Town of Crooked Lake,

Form 5C

In Whose Name Assessed	To Whom Transferred	Description of Property: Subdivision	Sec. or Lot	Town or Block	Rge.	Number of Acres of Land: Acres	100ths	No. School District	Indebtedness Imposed by Tax or Bond	Indebtedness Imposed by Tax or Bond	True and Full Valuations: Land Exclusive of Structures and Improvements (Dollars)	Buildings and Other Structures (Dollars)	Machinery Permanently Attached to Real Estate (Dollars)	Total True and Full Value (Dollars)	Assessed Valuations: Rural: Homestead Up to $4,000 20% (Dollars)	Rural: Over $4,000 and Non-Homestead 33⅓% (Dollars)	All Other: Homestead Up to $4,000 25% (Dollars)	All Other: Over $4,000 and Non-Homestead 40% (Dollars)	All Other: Machinery Permanently Attached to Real Estate 33⅓% (Dollars)	Total Assessed Value (Dollars)	Total Assessed Value as Equalized by the Board of Review (Dollars)	Final Equalized Value (Dollars)
Floyd Guy Thelma M. Simms		1 NE¼ of NE¼	27	139	26	40		2m	20													
State of Minnesota		2 NW¼ of NE¼																				
Al D. Nilsen, A. A. Olson & C. A. Appleton		3 SW¼ of NE¼				40																
Chas P. & Marie Berryman		4 Strip off the S side of Lot 3 lying N of the plat "De Marrow" & E of Hwy line 55 see Sheet 100'				2	80															
		5																				
State of Minnesota		6 NE¼ of NW¼																				
		7 NW¼ of NW¼																				
		8 SW¼ of NW¼																				
Clover Land Co		9 SE¼ of NW¼				40																
		10																				
" "		11 NE¼ of SW¼				40																
State of Minnesota		12 NW¼ of SW¼																				
		13 SW¼ of SW¼																				
		14 SE¼ of SW¼																				
		15																				
		16 NW¼ of SE¼																				
Lamont D. Nelson		17 NW¼ of SE¼				40																
"		18 SW¼ of SE¼ lying S & E of Roosevelt Trail Sheet				40																
		19 SE¼ of SE¼																				
		20																				

	Sold for Taxes	Valuations at School Districts as Equalized by Department of Taxation: District No. 2 Rate 54 Mills (Dollars)	District No. 153 Rate 61 Mills (Dollars)	District No. ... Rate ... Mills (Dollars)	District No. ... Rate ... Mills (Dollars)	District No. ... Rate ... Mills (Dollars)	District No. ... Rate ... Mills (Dollars)	Tax Including State Homestead 4.5 Mills ($ cts.)	State Tax on Non-Homestead 4.5 Mills ($ cts.)	Special Taxes ($ cts.)	Total Taxes ($ cts.)		Paid	When Paid (Month Day Year)	Number of Receipt	March Settlement 1950 ($ cts.)	June Settlement 1950 ($ cts.)	Penalty ($ cts.)	November Settlement 1950 ($ cts.)	Penalty ($ cts.)	Collections to First Monday in January 1951 ($ cts.)	Penalty ($ cts.)	Delinquent on First Monday in January 1951 ($ cts.)	Total Delinquent Tax and Penalty ($ cts.)	Remarks
1		70						14 52	32		14 64	1	PAID IN FULL	MAR 25 1950	3855		14 64							
2												2												
3		53						10 84	24		11 08	3	PAID IN FULL	MAY 24 1950	6883		11 08							
4			153					33 58	70		34 28	4	PAID IN FULL	MAY 25 1950	7672		34 28							
5												5												
6												6												
7												7												
8												8												
9	SOLD FOR TAXES	60						12 28	28		12 56	9											12 56	
10												10												
11	SOLD FOR TAXES	58						11 86	26		12 12	11											12 12	
12												12												
13												13												
14												14												
15												15												
16												16												
17		65						13 30	30		13 60	17	PAID IN FULL	MAY 31 1950	7947		13 60							
18		60						12 28	28		12 56	18	PAID IN FULL	MAY 31 1950	7947		12 56							
19												19												
20												20												
		2 74	153					2 74 88	68		76 56						2 57 85						24 85	
		2 74						33 58	70		34 28						34 28							
																	86							

Assessment Roll and Tax List of Real Property in the Town of Crooked Lake, Cass County, Minnesota, for Taxes for the Year 1949.

Form 5C

In whose name assessed	To whom transferred	Description of property: Subdivision	Sec. or Lot	Town or Block	Rge.	Number of Acres of Land (Acres / 100ths)	No. School District	Indicate Homestead for No.	Indicate Agricultural Land for No.	True and Full Valuations: Land Exclusive of Structures and Improvements (Dollars)	Buildings and Other Structures (Dollars)	Machinery Permanently Attached to Real Estate (Dollars)	Total True and Full Value (Dollars)	Assessed Valuations: Rural: Homestead Up to $4,000 20% (Dollars)	Rural: Over $4,000 and Non-Homestead 33⅓% (Dollars)	All Other: Homestead Up to $4,000 25% (Dollars)	All Other: Over $4,000 and Non-Homestead 40% (Dollars)	Machinery Permanently Attached to Real Estate 33⅓% (Dollars)	Total Assessed Value (Dollars)	Total Assessed Value as Equalized by the Board of Review (Dollars)	Final Equalized Value (Dollars)
Wilson + Olson 1/3 int + O.E. Gullen 1/3 int		1 N 440' of lot 2	27	139	26	12.22	Pm.	No													
Archie C. Johnson		2 1 acr of lot 3 lying S of the N 440' of the W 1/2 of the NW 1/4 of the NW 1/4				1		Yes													
Paul + Abigail Anderson	Carlton Moore	3 1 acre of the W 1/2 of the NW 1/4 of the NW 1/4				1		No													
Chas + Pearl E. Olsen		4 3.5 acr of lot 3 Also part of lot 3 lying N of the Narrows + W of the Island				3.50		Yes													
Ernest T. + Lena C. Munker		5 Island in N. Crooked Lake				4.50		No													
		6 NE 1/4 of NW 1/4																			
		7 NW 1/4 of NW 1/4																			
Anna Black		8 Lot 1 N of road				1		Yes													
Ethel Steele		9 About 1 ac of Lot 3				1		No													
Norman Munkebord		10 About 1 ac of Lot 3				1		"													
Vernon + Ubelene E. Georgia		11 Lot 1 S of road				1.4		"													
		12																			
		13																			
		14																			
		15																			
		16																			
		17																			
		18																			
		19																			
		20				30.46															

Sold for Taxes	Valuations by School Districts as Equalized by Department of Taxation: District No. 5 Rate 24.5 Mills (Dollars)	District No. ..... Rate ..... Mills (Dollars)	District No. 2 Rate 21.1 Mills (Dollars)	District No. ..... Rate ..... Mills (Dollars)	District No. ..... Rate ..... Mills (Dollars)	District No. ..... Rate ..... Mills (Dollars)	Tax Including State Homestead .58 Mills ($ cts.)	State Tax on Non-Homestead .58 Mills ($ cts.)	Special Taxes ($ cts.)	Total Taxes ($ cts.)	Paid	When Paid (Month Day Year)	Number of Receipt	March Settlement 1950 ($ cts.)	June Settlement 1950 ($ cts.)	Penalty ($ cts.)	November Settlement 1950 ($ cts.)	Penalty ($ cts.)	Collections to First Monday in January 1951 ($ cts.)	Penalty ($ cts.)	Delinquent on First Monday in January 1951 ($ cts.)	Total Delinquent Tax and Penalty ($ cts.)	Remarks
	23						4.70	1.8		4.80	1 PAID IN FULL	MAY 24 1950	6883		4.80								
											2nd Half Paid	OCT 27 1950	8423										
2		31.285					62.56			62.56	1st Half Paid	MAY 31 1950	7931		31.28		31.28						
3		153					33.58	7.0		34.28	3 PAID IN FULL	MAY 15 1950	6268		34.28								
4		31.73					16.02			16.02	4 PAID IN FULL	APR 10 1950	3996		16.02								
5		27					5.92	.12		6.04	5 1st Half Paid	MAY 25 1950	7109		3.02						3.02		
6											6												
7											7												
8	SOLD FOR TAXES	31.405					88.70			88.70	8										88.70		
9	15						3.64	.06		3.72	9 1st Half Paid	MAY 25 1950	7108		1.56						1.56	1.72	
10	15						3.66	.06		3.72	10 1st Half Paid	MAY 25 1950	7108		1.56						1.56	1.72	
11		1					1.76	.04		1.80	11 PAID IN FULL	FEB 15 1950	1940	1.80									
12											12												
13											13												
14											14												
15											15												
16											16												
17											17												
18											18												
19											19												
20							1.10.12	22		1.10.34	20				78.84 40								
	24	52	763 182 951				M 20.174	96		20.960				150	79 42.57		31.28				95.04		

Assessment Roll and Tax List of Real Property in the Town of Crooked Lake,

Form SC-M-18 Rev. Revised 1949

	In Whose Name Assessed	To Whom Transferred	Description of Property: Subdivision	Sec. or Lot	Town. or Block	Rge.	Number of Acres of Land: Acres	Hdths	Sch. School District	Indicate Homestead Tax Yes or No	Indicate Agricultural Tax Yes or No	True and Full Valuations: Land Exclusive of Structures and Improvements (Dollars)	Buildings and Other Structures (Dollars)	Machinery Permanently Attached to Real Estate (Dollars)	Total True and Full Value (Dollars)	Assessed Valuations: Rural: Homestead Up to $4,000 20% (Dollars)	Rural: Over $4,000 and Non-Homestead 33⅓% (Dollars)	All Other: Homestead Up to $4,000 25% (Dollars)	All Other: Over $4,000 and Non-Homestead 40% (Dollars)	All Other: Machinery Permanently Attached to Real Estate 33⅓% (Dollars)	Total Assessed Value (Dollars)	Total Assessed Value as Equalized by the Board of Review (Dollars)	Final Equalized Value (Dollars)
1	State of Minnesota		NE¼ of NE¼	28	139	26																	
2	State of Minnesota		NW¼ of NE¼																				
3	State of Minnesota		SW¼ of NE¼																				
4	State of Minnesota		SE¼ of NE¼																				
5																							
6	State of Minnesota		NE¼ of NW¼																				
7	State of Minnesota		NW¼ of NW¼																				
8	State of Minnesota		SW¼ of NW¼																				
9	State of Minnesota		SE¼ of NW¼																				
10																							
11	State of Minnesota		NE¼ of SW¼																				
12	State of Minnesota		NW¼ of SW¼																				
13	State of Minnesota		SW¼ of SW¼																				
14	State of Minnesota		SE¼ of SW¼																				
15																							
16	State of Minnesota		NE¼ of SE¼																				
17	State of Minnesota		NW¼ of SE¼																				
18	State of Minnesota		SW¼ of SE¼																				
19	State of Minnesota		SE¼ of SE¼																				
20																							

	Sold for Taxes	Valuations by School Districts as Equalized by Department of Taxation: District No. ... Rate ... Mills (Dollars)	District No. ... Rate ... Mills (Dollars)	District No. ... Rate ... Mills (Dollars)	District No. ... Rate ... Mills (Dollars)	District No. ... Rate ... Mills (Dollars)	District No. ... Rate ... Mills (Dollars)	Tax including State Homestead ... Mills ($ cts.)	State Tax on Non-Homestead ... Mills ($ cts.)	Special Taxes ($ cts.)	Total Taxes ($ cts.)		Paid	When Paid: Month	Day	Year	Number of Receipt	March Settlement 1950 ($ cts.)	June Settlement 1950 ($ cts.)	Penalty ($ cts.)	November Settlement 1950 ($ cts.)	Penalty ($ cts.)	Collections to First Monday in January 1951 ($ cts.)	Penalty ($ cts.)	Delinquent as First Monday in January 1951 ($ cts.)	Total Delinquent Tax and Penalty ($ cts.)	Remarks
1												1															
2												2															
3												3															
4												4															
5												5															
6												6															
7												7															
8												8															
9												9															
10												10															
11												11															
12												12															
13												13															
14												14															
15												15															
16												16															
17												17															
18												18															
19												19															
20												20															

Assessment Roll and Tax List of Real Property in the Town of Crooked Lake, Cass County, Minnesota, for Taxes for the Year 1949.

In Whose Name Assessed	To Whom Transferred	Description of Property: Subdivision	Sec. or Lot	Town or Block	Rng.	Number of Acres of Land: Acres	Number of Acres of Land: 100ths	Non-School District	Indicate Homestead Parcel Yes or No	Indicate Agricultural Parcel Yes or No	True and Full Valuations: Land Exclusive of Structures and Improvements (Dollars)	Buildings and Other Structures (Dollars)	Machinery Permanently Attached to Real Estate (Dollars)	Total True and Full Value (Dollars)	Assessed Valuations: Rural: Homestead Up to $4,000 20% (Dollars)	Rural: Over $4,000 and Non-Homestead 33⅓% (Dollars)	All Other: Homestead Up to $4,000 25% (Dollars)	All Other: Over $4,000 and Non-Homestead 40% (Dollars)	Machinery Permanently Attached to Real Estate 33⅓% (Dollars)	Total Assessed Value (Dollars)	Total Assessed Value as Equalized by the Board of Review (Dollars)	Final Equalized Value (Dollars)
State of Minnesota		1 NE¼ of NE¼	29	139	26			Yes														
State of Minnesota		2 NW¼ of NE¼																				
State of Minnesota		3 SW¼ of NE¼																				
		4 SE¼ of NE¼																				
		5																				
State of Minnesota		6 NE¼ of NW¼																				
Monitor Improvement Co.		7 NW¼ of NW¼				40			Yes													
State of Minnesota		8 SW¼ of NW¼																				
State of Minnesota		9 SE¼ of NW¼																				
		10																				
State of Minnesota		11 NE¼ of SW¼																				
State of Minnesota		12 NW¼ of SW¼																				
State of Minnesota		13 SW¼ of SW¼																				
State of Minnesota		14 SE¼ of SW¼																				
		15																				
State of Minnesota		16 NE¼ of SE¼																				
State of Minnesota		17 NW¼ of SE¼																				
State of Minnesota		18 SW¼ of SE¼																				
State of Minnesota		19 SE¼ of SE¼																				
		20																				
						40																

Sold for Taxes	Validations by School Districts as Equalized by Department of Taxation: District No. 2 Rate 24 Mills (Dollars)	District No. ..... Rate ..... Mills (Dollars)	District No. ..... Rate ..... Mills (Dollars)	District No. ..... Rate ..... Mills (Dollars)	District No. ..... Rate ..... Mills (Dollars)	District No. ..... Rate ..... Mills (Dollars)	Tax Including State Homestead ..... Mills ($ cts.)	State Tax on Non-Homestead 4.5 Mills ($ cts.)	Special Taxes ($ cts.)	Total Taxes ($ cts.)	Paid	When Paid: Month Day Year	Number of Receipt	March Settlement 1950 ($ cts.)	June Settlement 1950 ($ cts.)	Penalty ($ cts.)	November Settlement 1950 ($ cts.)	Penalty ($ cts.)	Collections in First Monday in January 1951 ($ cts.)	Penalty ($ cts.)	Delinquent on First Monday in January 1951 ($ cts.)	Total Delinquent Tax and Penalty ($ cts.)	Remarks
											1												
											2												
											3												
											4												
											5												
											6												
											7	2nd Half Paid OCT 31 1950 / 1st Half Paid MAY 31 1950	4675 / 7755		628		628						
	60						12 28	28		12 56	8												
											9												
											10												
											11												
											12												
											13												
											14												
											15												
											16												
											17												
											18												
											19												
											20												
	60						12 28	28		12 56					628		628						

Assessment Roll and Tax List of Real Property in the Dawson of Crooked Lake, Cass County, Minnesota, for Taxes for the Year 1949.

FORM 5C

In whose name assessed	To whom transferred	Description of property: Subdivision	Sec. or Lot	Town. or block	Rg.	Number of Acres of Land: Acres	Fractions	Indicate Homestead by an H	Indicate Agricultural Land by an Ag	True and Full Valuations: Land Exclusive of Structures or Improvements	Buildings and Other Structures	Machinery Permanently Attached to Real Estate	Total True and Full Value	Assessed Valuations: Rural: Homestead Up to $4,000 20%	Rural: Over $4,000 and Non-Homestead 33⅓%	All Other: Homestead Up to $4,000 25%	All Other: Over $4,000 and Non-Homestead 40%	Machinery Permanently Attached to Real Estate 33⅓%	Total Assessed Value	Total Assessed Value as Equalized by the Board of Review	Final Equalized Value
										Dollars	Dollars	Dollars	Dollars	Dollars	Dollars	Dollars	Dollars	Dollars	Dollars	Dollars	Dollars
State of Minnesota		1 NE¼ of NE¼	36	139	26																
State of Minnesota		2 NW¼ of NE¼																			
State of Minnesota		3 SW¼ of NE¼																			
Morris Improvement Co		4 SE¼ of NE¼				40			No												
		5																			
		6 NE¼ of NW¼																			
Morris Improvement Co		7 NW¼ of NW¼				40			"												
" "		8 SW¼ of NW¼				40			"												
		9 SE¼ of NW¼																			
		10																			
Morris Improvement Co		11 NE¼ of SW¼				40			No												
"		12 NW¼ of SW¼				40			"												
"		13 SW¼ of SW¼				40			"												
"		14 SE¼ of SW¼				40			"												
		15																			
"		16 NE¼ of SE¼				40			No												
"		17 NW¼ of SE¼				40			"												
"		18 SW¼ of SE¼				40			"												
"		19 SE¼ of SE¼				40			"												
		20																			
						440															

Valuations by School Districts as Equalized by Department of Taxation

Sold for Taxes	District No. 2 Rate 34.4 Mills: Dollars	District No. ... Rate ... Mills: Dollars	District No. ... Rate ... Mills: Dollars	District No. ... Rate ... Mills: Dollars	District No. ... Rate ... Mills: Dollars	District No. ... Rate ... Mills: Dollars	Tax Including State Homestead ... Mills: $ cts.	State Tax on Non-Homestead 4.4 Mills: $ cts.	Special Taxes: $ cts.	Total Taxes: $ cts.	Paid	When Paid: Month Day Year	Number of Receipt	March Settlement 1950: $ cts.	June Settlement 1950: $ cts.	Penalty: $ cts.	November Settlement 1950: $ cts.	Penalty: $ cts.	Collections to First Monday in January 1951: $ cts.	Penalty: $ cts.	Delinquent as First Monday in January 1951: $ cts.	Total Delinquent Tax and Penalty: $ cts.	Remarks
1																							
2																							
3																							
4	60						12 21	28		12 56	2nd Half Paid 1st Half Paid	OCT 31 1950 MAY 31 1950	14675 9756		6 28		6 28						
5																							
6																							
7	60						12 28	28		12 56	2nd Half Paid 1st Half Paid 2nd Half Paid 1st Half Paid	OCT 31 1950 MAY 31 1950 OCT 31 1950 MAY 31 1950	14675 9756 14675 9756		6 28 6 28		6 28 6 28						
8	60						12 28	28		12 56													
9																							
10																							
11	60						12 28	28		12 56	2nd Half Paid 1st Half Paid	OCT 31 1950 MAY 31 1950	14675		6 28		6 28						
12	60						12 28	28		12 56	2nd Half Paid 1st Half Paid	OCT 31 1950 MAY 31 1950	9756		6 28		6 28						
13	60						12 28	28		12 56	2nd Half Paid 1st Half Paid	OCT 31 1950 MAY 31 1950			6 28		6 28						
14	60						12 28	28		12 56	2nd Half Paid 1st Half Paid	OCT 31 1950 MAY 31 1950	14675		6 28		6 28						
15																							
16	60						12 28	28		12 56	2nd Half Paid 1st Half Paid	OCT 31 1950 MAY 31 1950	14675		6 28		6 28						
17	60						12 28	28		12 56	2nd Half Paid 1st Half Paid	OCT 31 1950 MAY 31 1950	9756		6 28		6 28						
18	60						12 28	28		12 56	2nd Half Paid 1st Half Paid	OCT 31 1950 MAY 31 1950	14675		6 28		6 28						
19	60						12 28	28		12 56	2nd Half Paid 1st Half Paid	OCT 31 1950 MAY 31 1950			6 28		6 28						
20																							
9H	660						135 08	3 08		138 16						16 08		16 08					

Assessment Roll and Tax List of Real Property in the Town of Crooked Lake, Cass County, Minnesota, for Taxes for the Year 1949.

Form 3C

In whose name assessed	To whom transferred	Description of property: Subdivision	Sec. or Lot	Town or Block	Reg.	Number of Acres of Land (Acres / 100ths)	No. School District	Indicate Homestead by Yes or No	Indicate Homestead by Yes or No	True and Full Valuations: Land Exclusive of Structures and Improvements (Dollars)	Buildings and Other Structures (Dollars)	Machinery Permanently Attached to Real Estate (Dollars)	Total Tree and Full Value (Dollars)	Assessed Valuations: Rural: Homestead Up to $1,000 20% (Dollars)	Rural: Over $1,000 and Non-Homestead 33⅓% (Dollars)	All Other: Homestead Up to $4,000 25% (Dollars)	All Other: Over $4,000 and Non-Homestead 40% (Dollars)	Machinery Permanently Attached to Real Estate 33⅓% (Dollars)	Total Assessed Value (Dollars)	Total Assessed Value as Equalized by the Board of Review (Dollars)	Final Equalized Value (Dollars)
Minnesota Improvement Co		1 NE¼ of NE¼	31	139	26	40		No	No												
		2 NW¼ of NE¼				40			"												
State of Minnesota		3 SW¼ of NE¼																			
Minnesota Improvement Co		4 SE¼ of NE¼				40			"												
		5																			
		6 NE¼ of NW¼				40			"												
State of Minnesota		7 NW¼ of NW¼																			
		8 SW¼ of NW¼																			
		9 SE¼ of NW¼																			
		10																			
Frances Shangue Kelley		11 Lot 3 less platted				62.72		No													
"		12 Lot 4				37.66		"													
"		13 Lot 2				14.82		"													
		14																			
		15																			
"		16 NE¼ of SE¼ less platted				40.07		No													
"		17 Lot 4				44.66		"													
		18																			
"		19 Lot 5 less platted				38.76		"													
		20																			
						Acres 555															

Valuations by School Districts as Equalized by Department of Taxation

Sold for Taxes	District No. / Rate ... Mills	District No. / Rate ... Mills	District No. / Rate ... Mills	District No. / Rate ... Mills	District No. / Rate ... Mills	District No. / Rate ... Mills	Tax including State Homestead	State Tax on Non-Homestead 1.58 Mills	Special Taxes	Total Taxes	Paid	When Paid (Month Day Year)	Number of Receipt	March Settlement 1950	June Settlement 1950	Penalty	November Settlement 1950	Penalty	Collections to First Monday in January 1951	Penalty	Delinquent on First Monday in January 1951	Penalty	Total Delinquent Tax and Penalty	Remarks
	Rate 51 24 Mills																							
	Dollars	Dollars	Dollars	Dollars	Dollars	Dollars	$ cts.	$ cts.	$ cts.	$ cts.				$ cts.	$ cts.	$ cts.	$ cts.	$ cts.	$ cts.	$ cts.	$ cts.	$ cts.	$ cts.	
1	6.0						12.28	2.8		12.56	2nd Half Paid 1st Half Paid	OCT 31 1950 MAY 31 1950	14676 9756		6.28		6.28							
2	6.0						12.28	2.8		12.56	2nd Half Paid 1st Half Paid	OCT 31 1950 MAY 31 1950	14676 9756		6.28		6.28							
3																								
4	6.0						12.28	2.8		12.56	2nd Half Paid 1st Half Paid	OCT 31 1950 MAY 31 1950	14676 9756		6.28		6.28							
5																								
6	6.0						12.28	2.8		12.56	2nd Half Paid 1st Half Paid	OCT 31 1950 MAY 31 1950	14676 9756		6.28		6.28							
7																								
8																								
9																								
10																								
11	6.8						12.28	2.8		12.56	PAID IN FULL	MAY 31 1950												
12	6.8						12.28	2.8		12.56	PAID IN FULL	MAY 31 1950	9472		7.60									
13	6.8						12.28	2.8		12.56	PAID IN FULL	MAY 31 1950												
14																								
15																								
16	6.8						12.28	2.8		12.56	PAID IN FULL	MAY 31 1950												
17	6.5						12.88	2.8		13.16	PAID IN FULL	MAY 31 1950	9472		25.72									
18																								
19	6.0						12.28	2.8		12.56	PAID IN FULL	MAY 31 1950	9472		12.56									
20																								
	6.03						123.40	28.0		126.20					210.08		25.12							

Assessment Roll and Tax List of Real Property in the Town of Crooked Lake

Cass County, Minnesota, for Taxes for the Year 1949.

Form 5C

In Whose Name Assessed	To Whom Transferred	Description of Property: Subdivision	Sec. or Lot	Town or Block	Rng.	Number of Acres of Land: Acres	100ths	No. School District	Indicate Homestead Yes or No	Indicate Agricultural Yes or No	True and Full Valuations: Land (Exclusive of Buildings and Other Improvements)	Buildings and Other Structures	Machinery Permanently Attached to Real Estate	Total True and Full Value	Assessed Valuations: Rural: Homestead Up to $4,000 20%	Rural: Over $4,000 and Non-Homestead 33⅓%	All Other: Homestead Up to $4,000 25%	All Other: Over $4,000 and Non-Homestead 40%	Machinery Permanently Attached to Real Estate 33⅓%	Total Assessed Value	Total Assessed Value as Equalized by the Board of Review	Final Equalized Value
						Acres	100ths				Dollars	Dollars	Dollars	Dollars	Dollars	Dollars	Dollars	Dollars	Dollars	Dollars	Dollars	Dollars
A. J. Hentscherel		1 NE¼ of NE¼	32	139	26	40		2n	Yes													
		2 NW¼ of NE¼				40			"													
		3 SW¼ of NE¼				40			"													
		4 SE¼ of NE¼				40			"													
		5																				
Montana Improvement Co.		6 NE¼ of NW¼				40			No													
State of Minnesota		7 NW¼ of NW¼																				
Montana Improvement Co.		8 SW¼ of NW¼				40			"													
		9 SE¼ of NW¼				40			"													
		10																				
State of Minnesota		11 NE¼ of SW¼																				
State of Minnesota		12 NW¼ of SW¼																				
		13 SW¼ of SW¼																				
		14 SE¼ of SW¼																				
		15																				
A. J. Hentscherel		16 NE¼ of SE¼				40			Yes													
"		17 NW¼ of SE¼				40			"													
"		18 SW¼ of SE¼				40			"													
"		19 SE¼ of SE¼				40			"													
		20																				
						640																

Sold for Taxes	Valuations by School Districts as Equalized by Department of Taxation: District No. 2 Rate 41.34 Mills	District No. ... Rate ... Mills	District No. ... Rate ... Mills	District No. ... Rate ... Mills	District No. ... Rate ... Mills	District No. ... Rate ... Mills	Tax Including State Homestead Mills	State Tax on Non-Homestead 4.34 Mills	Special Taxes	Total Taxes	Paid	When Paid	Number of Receipt	March Settlement 1949	June Settlement 1949	Penalty	November Settlement 1949	Penalty	Collections to First Monday in January 1951	Penalty	Delinquent on First Monday in January 1951	Total Delinquent Tax and Penalty	Remarks
	Dollars	Dollars	Dollars	Dollars	Dollars	Dollars	$ cts.	$ cts.	$ cts.	$ cts.		Month Day Year		$ cts.	$ cts.	$ cts.	$ cts.	$ cts.	$ cts.	$ cts.	$ cts.	$ cts.	
SOLD FOR TAXES	21 36						7 36			7 36	1										7 36		
SOLD FOR TAXES	21 36						7 36			7 36	2										7 36		
SOLD FOR TAXES	21 36						7 36			7 36	3										7 36		
SOLD FOR TAXES	21 36						7 36			7 36	4										7 36		
											5												
	6 0						12 28	28		12 56	6	2nd Half Paid OCT 31 1950 1st Half Paid MAY 31 1950	4675 3756		628		628					
											7												
	6 0						12 28	28		12 56	8	2nd Half Paid OCT 31 1950 1st Half Paid MAY 31 1950	4674 3755		628		628					
	6 0						12 28	28		12 56	9	2nd Half Paid OCT 31 1950 1st Half Paid MAY 31 1950	4673 3756		628		628					
											10												
											11												
											12												
											13												
											14												
											15												
SOLD FOR TAXES	21 48						9 82			9 82	16										9 82		
SOLD FOR TAXES	21 54						11 04			11 04	17										11 04		
SOLD FOR TAXES	21 50						10 22			10 22	18										10 22		
SOLD FOR TAXES	21 51						10 44			10 44	19										19 44		
											20												
	N 347 NR 180 527						10 80	84		10 84					18 84		18 84				70 96		

Assessment Roll and Tax List of Real Property in the Town of Crooked Lake, Cass County, Minnesota, for Taxes for the Year 1949.

Form 50 (Revised for 1949)

In Whose Name Assessed	To Whom Transferred	Description of Property: Subdivision	Sec. or Lot	Town or Block	Rge.	Number of Acres of Land: Acres	100ths	In Independent School District	Information Required by Tax Commission	True and Full Valuations: Land Exclusive of Improvements	Buildings and Other Structures	Machinery Permanently Attached to Real Estate	Total True and Full Value	Assessed Valuations: Rural: Homestead Up to $4,000 20%	Rural: Over $4,000 and Non-Homestead 33⅓%	All Other: Homestead Up to $4,000 25%	All Other: Over $4,000 and Non-Homestead 40%	All Other: Machinery Permanently Attached to Real Estate 33⅓%	Total Assessed Value	Total Assessed Value as Equalized by the Board of Review	Final Equalized Value
						Acres	100ths			Dollars	Dollars	Dollars	Dollars	Dollars	Dollars	Dollars	Dollars	Dollars	Dollars	Dollars	Dollars
A. J. Winterwood		1 NE¼ of NE¼	33	139	26	40		Yes	Yes												
		2 NW¼ of NE¼				40															
		3 SW¼ of NE¼				40															
		4 SE¼ of NE¼ lies E 235'				33															
L. D. Williams		5 E 235' of SE¼ of NE¼				8			No												
A. J. Winterwood		6 NE¼ of NW¼				40			Yes												
		7 NW¼ of NW¼				40															
		8 SW¼ of NW¼				40															
		9 SE¼ of NW¼				40															
		10																			
		11 NE¼ of SW¼				40															
		12 NW¼ of SW¼				40															
		13 SW¼ of SW¼																			
J. S. & Emily Tuberwood		14 Lot 2				49	19		No												
L. D. Williams		15 E 156' of NE¼ of SE¼				20															
A. J. Winterwood		16 W 476' of NE¼ of SE¼				14			Yes												
		17 NW¼ of SE¼				40															
J. S. & Emily Tuberwood		18 Lot 1 lies 246' x 516' x 241' x 251'				34	42		Yes												Abst #4257
		19 SE¼ of SE¼																			
A. J. Winterwood		20 Part of Lot 1, 246' x 516' x 241' x 251'				2					1200 added										
						566	61														

Sold for Taxes	Valuations by School Districts as Equalized by Department of Taxation: District No. Rate ... Mills	District No. Rate ... Mills	District No. Rate ... Mills	District No. Rate ... Mills	District No. Rate ... Mills	District No. Rate ... Mills	Tax Including State Homestead ... Mills	State Tax on Non-Homestead 4.5 Mills	Special Taxes	Total Taxes		Paid	When Paid: Month Day Year	Number of Receipt	March Settlement 1950	June Settlement 1950	Penalty	November Settlement 1950	Penalty	Collections to First Monday in January 1951	Penalty	Delinquent on First Monday in January 1951	Total Delinquent Tax and Penalty	Remarks
	Dollars	Dollars	Dollars	Dollars	Dollars	Dollars	$ cts.	$ cts.	$ cts.	$ cts.					$ cts.	$ cts.	$ cts.	$ cts.	$ cts.	$ cts.	$ cts.	$ cts.	$ cts.	
SOLD FOR TAXES	31 42						8 51			8 51	1											8 51		
SOLD FOR TAXES	31 42						8 51			8 51	2											8 51		
SOLD FOR TAXES	31 36						7 36			7 36	3											7 36		
SOLD FOR TAXES	31 36						7 36			7 36	4											7 36		
							2 24	06		2 30	5	PAID IN FULL	MAY 31 1950									2 30		
SOLD FOR TAXES	31 36						7 36			7 36	6											7 36		
SOLD FOR TAXES	31 36						7 36			7 36	7											7 36		
SOLD FOR TAXES	31 36						7 36			7 36	8											7 36		
SOLD FOR TAXES	31 36						7 36			7 36	9											7 36		
											10													
SOLD FOR TAXES	31 36						7 36			7 36	11											7 36		
SOLD FOR TAXES	31 36						7 36			7 36	12											7 36		
											13													
	82						16 76	31		17 14	14											17 14	91	25
	27						5 52	12		5 64	15	PAID IN FULL	MAY 31 1950			5 64								
	31 20						4 10			4 10	16											4 10		
SOLD FOR TAXES	31 36						7 36			7 36	17											7 36		
		31 540 NR 233					133 24	1 22		134 46	18											134 46	91	91
											19													
	31 243						49 70			49 70	20											49 70		
	41 791	840				D	161 72	56		162 28												28		
	NR 126	207				NR	133 24	1 22		134 46						2 794								
	791	607																						

Form 50 (Revised 1949)

Assessment Roll and Tax List of Real Property in the Town of Crooked Lake, Cass County, Minnesota, for Taxes for the Year 1949.

In Whose Name Assessed	To Whom Transferred	Description of Property: Subdivision	Sec. or Lot	Town or Block	Rng.	Number of Acres of Land: Acres	100ths	Sch.	Sch. District	True and Full Valuations: Land Exclusive of Structures and Improvements (Dollars)	Buildings and Other Structures (Dollars)	Machinery Permanently Attached to Real Estate (Dollars)	Total True and Full Value (Dollars)	Assessed Valuations: Rural: Homestead Up to $4,000 20% (Dollars)	Rural: Over $4,000 Non-Homestead 33⅓% (Dollars)	All Other: Homestead Up to $4,000 25% (Dollars)	All Other: Over $4,000 Non-Homestead 40% (Dollars)	Machinery Permanently Attached to Real Estate 33⅓% (Dollars)	Total Assessed Value	Total Assessed Value as Equalized by the Board of Review (Dollars)	Final Equalized Value (Dollars)	Sold for Taxes	Paid	When Paid	Number of Receipt	March Settlement 1950	June Settlement 1950	Penalty	November Settlement 1950	Penalty	Collections to First Monday in January 1951	Penalty	Delinquent as First Monday in January 1951	Total Delinquent Tax and Penalty	Remarks
Lawrence A. & Ida M. Stauff		1 Lot 3 less 2 acres	34	139	26	7.76	Gen.	No																											Bal. due $43.76
Lorand & Emily Simmons		2 S. 80' of Lot 3				20		Year Mo																											
		3 S½ of NE¼																																	
		4 SE¼ of NE¼																																	
		5 Lot 1 less 7 acres to Parsons																																	
Lamont D. Williams & Donald L. Anderson		6 Tract platted as Sunset Shore				42.80		No																											
A. J. Westermark		7 N½ of N½ less Rd. 235'				33		Year																											
Lamont D. Williams & Donald L. Anderson		8 Lot 2 less 100 x 200'				52.91		No																											
L. D. Williams		9 S. 235' of N½ of N½				9		"																											
Samuel Elsom		10 100' x 200' of Lot 2 on lake				46		No																											
		11 N½ of S½																																	
		12 N½ of S½																																	
Axel Olsen & Emma A. Johnson		13 S. 200' of Lot 6						No																											
Ellen A. Agerg		14 2 acr. of Lot 4				2		"																											
Ole B. & Bertha Johnson		15 N. 615' of Lot 4				19.75		Year																											
Clarence Lake	Johnetta Rosell Lake	Lot 4 less 2 acr. & less 16 2 acr. & less N. 615'				9.17		No																											
		17 N½ of E¼																																	
Nurse A. & Eva Mae Ehrna		18 Lot 6 less S. 200'				36.95		No																											
Donald L. Kimstead		19 Lot 5				31.17		"																											
Ellen A. Agerg		20 2 acr. of Lot 4				20		Year	No																										
						295.07																													

Valuations by School Districts as Equalized by Department of Taxation

Sold for Taxes	District No. Rate ... Mille (Dollars)	District No. Rate ... Mille (Dollars)	District No. Rate ... Mille (Dollars)	District No. Rate ... Mille (Dollars)	District No. Rate ... Mille (Dollars)	Tax including State Homestead Mille ($ cts.)	State Tax on Non-Homestead 4.5 Mille ($ cts.)	Special Taxes ($ cts.)	Total Taxes ($ cts.)	Paid	When Paid (Month Day Year)	Number of Receipt	March Settlement 1950 ($ cts.)	June Settlement 1950 ($ cts.)	Penalty ($ cts.)	November Settlement 1950 ($ cts.)	Penalty ($ cts.)	Collections to First Monday in January 1951 ($ cts.)	Penalty ($ cts.)	Delinquent as First Monday in January 1951 ($ cts.)	Total Delinquent Tax and Penalty ($ cts.)
Sold for Taxes	20					4.10	.42		4.20	1 Balance Paid	OCT 1 6 1950	12762									
	21 238									Part Paid	MAY 3 1 1950	9440		44		43.96					
2	21 139					87.32	.64		87.96	2											
3										3											
4										4											
5										5											
6	103					21.06	.41		21.47	6 PAID IN FULL	MAY 3 1 1950	9466		21.47						6.14	
Sold for Taxes	21 80					6.14			6.14	7											
8	126					25.76	.51		26.27	8 PAID IN FULL	MAY 3 1 1950	9466		26.27							
9	11					2.24	.06		2.30	9 PAID IN FULL	MAY 3 1 1950	9466		2.30							
10	13					2.66	.06		2.72	10 PAID IN FULL	MAY 3 1 1950	9466		2.72							
11										11											
12										12											
13	27					5.52	.12		5.64	13 PAID IN FULL	APR 1 1950	4573		5.64							
14			20			4.31	.10		4.41	14 PAID IN FULL	SEP 1 8 1950	12204				4.48	.13				
15	21 175					35.71			35.71	15 PAID IN FULL	MAY 1 3 1950	8768		35.71							
16	25					5.12	.12		5.24	16 PAID IN FULL	MAY 3 1 1950	8401		5.24							
17										17											
18	243					49.70	1.12		50.82	18 PAID IN FULL	FEB 1 6 1966	5082									
19	53					10.84	.24		11.08	19 PAID IN FULL	MAY 3 1 1950	9435		11.08							
20		21 339				111.08	.76		111.84	20 PAID IN FULL	SEP 1 6 1950	12204				111.84	3.36				
		21 167				25.96	3.52		29.48												
	N 1148	537			0-	256.24															
	24 760	187			21	115.46	.86		116.32				5082	1564		166.08				6.34	
	1258	52.6																			

Form 5C

Line	In Whose Name Assessed / To Whom Transferred	Subdivision	Sec. or Lot	Town or Block	Rng.	Acres	School District	Homestead Yes or No	Final Equalized Value	Sold for Taxes	Valuation (District)	Tax incl. State Tax Homestead	State Tax on Non-Homestead	Total Taxes	Paid / When Paid	Number of Receipt	June Settlement 1950	November Settlement 1950	Penalty	Delinquent on First Monday in January 1951	Remarks
	St Paul Aerie # 33 Fraternal Order of Eagles 113 W. University Ave. St Paul 3, Minn	~~528 by 150 of Lot 5~~	35	139	26	1 81															
1		NE¼ of NE¼	35	139	26		2m														
2		NW¼ of NE¼																			
3	Harry J. & Maybelle Wells	Lot 5, less ~~528 by 150~~ 1.81 ac.				34 94 (~~36 75~~)		No		[redacted]	49	10 02	22	10 24	PAID IN FULL JUL 27 1950	11732		10 24	20		
4	Wm D. Stiles	SE¼ of NE¼				40		"		SOLD FOR TAXES	56	11 46	26	11 72						11 72 & 12 89	
5																					
6		NE¼ of NW¼																			
7	Geo W. & Frances A. Stauff	Lot 1				26 32		No		SOLD FOR TAXES	60	12 28	28	12 56						12 56	
8	"	Lot 2				39 31		"		SOLD FOR TAXES	50	10 22	22	10 44						10 44	
9	Wm D. & Pearl L. Stiles	Lot 4				33 49		"		SOLD FOR TAXES	74	15 14	34	15 48						15 48 & 17 03	
10																					
11		NE¼ of SW¼																			
12	Clarence Lohse	Beg. at SW cor. of Lot 3 where west line intersects lake, N. 1405.9', E. 638.24', S. 683.12', E. 75', S. 25' to lake, west to beg.				15		No		SOLD FOR TAXES	25	5 12	12	5 24						5 24	
13		SW¼ of SW¼																			
14	State of Minnesota	Lot 9																			
15	Ambrose Arnold	E. 161' of Lot 3				3		"	Abate # 419		193 (~~373~~)	39 42	88	40 36	Balance Paid OCT 26 1950; Part Paid MAY 13 1950	13391; 5597	20 36	20 00			
16	State of Minnesota	NE¼ of SE¼																			
17	Harry J. & Maybelle Wells	Lot 7				36 46		"			125	25 56	58	26 14	PAID IN FULL OCT 2 1950	12696		26 14	91		
18	State of Minnesota	Lot 8																			
19	State of Minnesota	SE¼ of SE¼																			
20	Bernard E. & Olga E. Dixon	Beg. NE cor. of Lot 3, thence N. 661.16', W 683.12', E. 75', S. 25' to lake, thence along lake to SE cor., thence along E. line to beg., less E. 161'				8		No			123 (~~162~~) Abatement # 4546	25 14 (~~33 14~~)	56 (~~74~~)	25 72 (~~33 88~~)	Balance Paid OCT 9 1950; 1st Half Paid MAY 9 1950	12450; 5430	16 94	8 78			8.16 Abated
										794	162 42	3 64	166 06			37 30	65 16		55 44	8.16

Assessment Roll and Tax List of Real Property in the Town of Crooked Lake

In Whose Name Assessed	To Whom Transferred	Description of Property: Subdivision	Sec. or Lot	Town or Block	Rng.	Number of Acres of Land: Acres	100ths	Sch. District	Indicate Homestead Tax or No	Indicate Agricultural Tax or No	True and Full Valuations: Land Exclusive of Structures and Improvements (Dollars)	Buildings and Other Structures (Dollars)	Machinery Permanently Attached to Real Estate (Dollars)	Total True and Full Value (Dollars)	Assessed Valuations: Rural: Homestead Up to $4,000 20% (Dollars)	Rural: Over $4,000 and Non-Homestead 33⅓% (Dollars)	All Other: Homestead Up to $4,000 25% (Dollars)	All Other: Over $4,000 and Non-Homestead 40% (Dollars)	All Other: Machinery Permanently Attached to Real Estate 33⅓% (Dollars)	Total Assessed Value	Total Assessed Value as Equalized by the Board of Review (Dollars)	Final Equalized Value (Dollars)
		1 NE¼ of NE¼	36	139	26																	
		2 NW¼ of NE¼																				
State of Minnesota		3 SW¼ of NE¼																				
		4 SE¼ of NE¼																				
		5																				
		6 NE¼ of NW¼																				
		7 NW¼ of NW¼																				
		8 SW¼ of NW¼																				
		9 SE¼ of NW¼																				
		10																				
		11 NE¼ of SW¼																				
		12 NW¼ of SW¼																				
		13 SW¼ of SW¼																				
		14 SE¼ of SW¼																				
		15																				
State of Minnesota		16 NE¼ of SE¼																				
		17 NW¼ of SE¼																				
		18 SW¼ of SE¼																				
		19 SE¼ of SE¼																				
		20																				

Cass County, Minnesota, for Taxes for the Year 1949.

	Sold for Taxes	Valuations by School Districts as Equalized by Department of Taxation: District No. ... Rate ... Mills (Dollars)	District No. ... Rate ... Mills (Dollars)	District No. ... Rate ... Mills (Dollars)	District No. ... Rate ... Mills (Dollars)	District No. ... Rate ... Mills (Dollars)	District No. ... Rate ... Mills (Dollars)	Tax including State Homestead ... Mills ($ cts.)	State Tax on Non-Homestead ... Mills ($ cts.)	Special Taxes ($ cts.)	Total Taxes ($ cts.)		Paid	When Paid: Month Day Year	Number of Receipt	March Settlement 1950 ($ cts.)	June Settlement 1950 ($ cts.)	Penalty ($ cts.)	November Settlement 1950 ($ cts.)	Penalty ($ cts.)	Collections to First Monday in January 1951 ($ cts.)	Penalty ($ cts.)	Delinquent on First Monday in January 1951 ($ cts.)	Total Delinquent Tax and Penalty ($ cts.)	Remarks
1												1													
2												2													
3												3													
4												4													
5												5													
6												6													
7												7													
8												8													
9												9													
10												10													
11												11													
12												12													
13												13													
14												14													
15												15													
16												16													
17												17													
18												18													
19												19													
20												20													

Assessment Roll and Tax List of Real Property in the Town of Crooked Lake.

Form 5C

In Whose Name Assessed	To Whom Transferred	Description of Property: Subdivision	Sec. or Lot	Town or Block	Rng.	Number of Acres of Land (Acres / 100ths)	No. School District	Indicates Homestead Tax or No	Indicates Agricultural Tax or No	True and Full Valuations: Land (Exclusive of Structures and Improvements)	Buildings and Other Structures	Machinery Permanently Attached to Real Estate	Total True and Full Value	Assessed Valuations: Rural: Homestead Up to $4,000 20%	Rural: Over $4,000 and Non-Homestead 33⅓%	All Other: Homestead Up to $4,000 25%	All Other: Over $4,000 and Non-Homestead 40%	Machinery Permanently Attached Rural 33⅓%	Total Assessed Value	Final Equalized Value
		The Narrows (Lots 23 & 24 of Block 1)				1.32														
Dreon Shutter			1	1			3	No												
M. N. Platy			2					Yes												
"			3					"												
Peter C. + Mary O. Larson			4					"												
Bayford + Ruth + Tracy			5					No												
" " "			6					"												
~~Tracy Fox + Mary Fox + Orchard Wickson~~																				
Harry Peck			7					"												
Edgar Randolph			8					Yes												
"			9					"												
Paul + Dorothy A. Blomquist			10					"												
Ernest J. + Lena C. Menke		2½ of Lot 2 + all of	1	3				"												
"		1½ of	2					No												
"			3					"												
Charles E. + Johanna Fairbanks			4					Yes												
"			5					"												
Oscar A. Olson			6					No												
"			7					"												
Jack H. + Jeanne S. Nierman			8					Yes												
"		E½ of	9					"												
Jerome A. Rockstad		W½ of	9					"												

Cass County, Minnesota, for Taxes for the Year 1949.

	Sold for Taxes	Valuations by School Districts as Equalized by Department of Taxation: District No. / Rate Mills / Dollars	District No. / Rate Mills / Dollars	District No. / Rate Mills / Dollars	District No. / Rate Mills / Dollars	District No. / Rate Mills / Dollars	Tax Including State Homestead ..... Mills	State Tax on Non-Homestead 4.5 Mills	Special Taxes	Total Taxes	Paid	When Paid: Month Day Year	Number of Receipt	March Settlement 1950	June Settlement 1950	Penalty	November Settlement 1950	Penalty	Collections to First Monday in January 1951	Penalty	Delinquent on First Monday in January 1951	Total Delinquent Tax and Penalty	Remarks
1		60					13.16	1.98		13.44	PAID IN FULL	MAY 31 1950	4711		13.44								
2		24 16					3.52			3.52	PAID IN FULL	APR 14 1950	4693		3.52								
3		24 126					27.66			27.66	PAID IN FULL	APR 14 1950	4693		27.66								
4		24 16					3.52			3.52	PAID IN FULL	APR 14 1950	4693		3.52								
5		60					13.16	2.00		13.44	PAID IN FULL	MAY 31 1950	8465		13.44								
6		25					5.42	1.2		5.60	PAID IN FULL	MAY 31 1950	8465		5.60								
7		133					29.20	6.0		29.80	PAID IN FULL	MAY 31 1950	8434		29.80								
8		24 46					10.10			10.10	PAID IN FULL	MAY 31 1950	8264		10.10								
9		24 143					31.38			31.38	PAID IN FULL	MAY 31 1950	8264		31.38								
10		24 110 24 83					42.34	3.8		42.34	2nd Half Paid 1st Half Paid	OCT 31 1950 MAY 31 1950	7854		21.37		21.37				21.37	
11		24 20					4.38			4.38	1st Half Paid	MAY 25 1950	7109		2.19						2.19	2.24
12		13					2.86	0.6		2.92	1st Half Paid	MAY 25 1950	7109		1.46						1.46	1.61
13		15					3.30	0.6		3.36	1st Half Paid	MAY 25 1950	7109		1.68						1.68	1.85
14		24 27					5.92			5.92	PAID IN FULL	AUG 21 1950	12075				5.92	1.92				
15		24 7					1.54			1.54	PAID IN FULL	AUG 21 1950	12075				1.54					
16		17					3.74	.68		3.72	PAID IN FULL	MAY 9 1950	6427		1.86								
17		55					12.08	2.6		12.34	PAID IN FULL 2nd Half Paid	MAY 9 1950 OCT 11 1950	6635		4.82		4.82						
18		24 44					9.66			9.66	1st Half Paid 2nd Half Paid	MAY 25 1950 OCT 11 1950	6721 6635		2.46		2.46						
19		24 68					14.92			14.92	1st Half Paid	MAY 25 1950	6721										
20		24 26					5.70			5.70	PAID IN FULL	DEC 2 1950	1061	5.70									
		24 649 24 461 24 110					24.64	2.12		24.76				5.70	49.36		4.12				6.23		

Form 80

	IN WHOSE NAME ASSESSED	TO WHOM TRANSFERRED	DESCRIPTION OF PROPERTY: SUBDIVISION	Sec. or Lot	Town or Block	Rng.	Number of Acres of Land: Acres	Mills	No. School District	Indicate Homestead Tax by	Indicate Agricultural Tax by	TRUE AND FULL VALUATIONS: LAND Exclusive of Structures and Improvements	BUILDINGS and Other Structures	MACHINERY Permanently Attached to Real Estate	TOTAL True and Full Value	ASSESSED VALUATIONS: RURAL: Homestead Up to $4,000 20%	RURAL: Over $4,000 and Non-Homestead 33⅓%	ALL OTHER: Homestead Up to $4,000 25%	ALL OTHER: Over $4,000 and Non-Homestead 40%	MACHINERY Permanently Attached to Real Estate 33⅓%	TOTAL ASSESSED VALUE	Total Assessed Value as Equalized by the Board of Review	FINAL EQUALIZED VALUE
												Dollars	Dollars	Dollars	Dollars	Dollars	Dollars	Dollars	Dollars	Dollars	Dollars	Dollars	Dollars
1	Board of Education, Incorporated Dec		The Narrows	E 1/2 of	10	2			Non		Exempt												
2	Martin + Martha Kemming				1	3				No													
3	Mrs John + Louise L. Brush				2	+ W 175' of N 250' of				Yes													
4				W 2 of	3					"													
5	Arthur C. Johnson			E 2 of	3					"													
6	Narrows Community Church			W 175' of N 250' of	2		1 acre				Exempt												
7																							
8																							
9																							
10																							
11																							
12																							
13																							
14																							
15																							
16																							
17																							
18																							
19																							
20																							

	SOLD FOR TAXES	VALUATIONS BY SCHOOL DISTRICTS AS EQUALIZED BY DEPARTMENT OF TAXATION: District No. / Rate Mills	District No. / Rate Mills	District No. / Rate Mills	District No. / Rate Mills	District No. / Rate Mills	District No. / Rate Mills	Tax including State Homestead 4.31 Mills	State Tax on Non-Homestead 4.31 Mills	SPECIAL TAXES	TOTAL TAXES	PAID	WHEN PAID: Month Day Year	Number of Receipt	March Settlement 1950	June Settlement 1950	Penalty	November Settlement 1950	Penalty	Collections to First Monday in January 1951	Penalty	Delinquent on First Monday in January 1951	Total Delinquent Tax and Penalty	REMARKS
		Dollars	Dollars	Dollars	Dollars	Dollars	Dollars	$ cts.	$ cts.	$ cts.	$ cts.				$ cts.	$ cts.	$ cts.	$ cts.	$ cts.	$ cts.	$ cts.	$ cts.	$ cts.	
1																								
2			760					5708	1.80		5828	1st Half Paid	MAR 1 1950	1340	5344	434		2613						
3			N 110					5334	1.60	8.00	5394	1st Half Paid	FEB 28 1950	1302		2781		219						
4			133					431			431	1st Half Paid	APR 15 1950	1376		21								
5			N 20					431			431	1st Half Paid	MAY 31 1950	1705		21		2.19						
6			N 20					431			431	2nd Half Paid	OCT 27 1950	1373		21								
7												1st Half Paid	MAY 31 1950	1933										
8																								
9																								
10																								
11																								
12																								
13																								
14																								
15																								
16																								
17																								
18																								
19																								
20			24 150 / 8 99 / 5 43					119 18	1.80		120 98				5394	36 53		2.19						

Form 50 — Assessment Roll

IN WHOSE NAME ASSESSED	TO WHOM T				ASSESSED VALUATIONS: ALL OTHER (Land $1,000 and Over; Non-Homestead 40%)	MACHINERY Permanently Attached to Real Estate 33⅓%	TOTAL ASSESSED VALUE	Total Assessed Value as Equalized by the Board of Review	FINAL EQUALIZED VALUE
					Dollars	Dollars	Dollars	Dollars	Dollars
Board of Education, Evergreen C									
Marlow - Martha Kenner									
Von John - Louisa A. B.									
Arthur C. Johnson									
Nearwood Community Chu									

2 Lines of Govt Lot 4 Sec 25 T 39 R 26 of Crooked Lake,

4.05 acs	Peter M. - Alexander A. Peck					
2.19 acs	A. B. Bogert					
1.12 acs	Eva Rinaldi Kohler					
6.29 acs	Geo. N. - Hazel B. Alston					
3.21 acs						
3.02 acs	Burton L. - Antoinette Hanna					
2.29 acs	Lawrence - Lauretta Bogert					
0.81 acs	Alonzo Arnold					
8.0 acs	Minnie A. Peck					
5.1 acs						
2.4 acs	A. B. Bogert					
4.5 acs	Noah - Nelia M. Ashoff					
4.0 acs	Mathew - Dorothy Lindberg					
	L. 1 Less of Govt Lot 4					

	SOLD FOR TAXES	VALUATIONS BY SCHOOL DISTRICTS AS EQUALIZED BY DEPARTMENT OF TAXATION: District No. ..... Rate ..... Mills	District No. ..... Rate ..... Mills	District No. 1 Rate 41 Mills	District No. ..... Rate ..... Mills	District No. ..... Rate ..... Mills	District No. ..... Rate ..... Mills	Tax Including State Homestead Mills	State Tax on Non-Homestead 45 Mills	SPECIAL TAXES	TOTAL TAXES	PAID	WHEN PAID	Number of Receipt	March Settlement 1950	June Settlement 1950	Penalty	November Settlement 1950	Penalty	Collections to First Monday in January 1951	Penalty	Delinquent on First Monday in January 1951	Penalty	Total Delinquent Tax and Penalty	REMARKS
		Dollars	Dollars	Dollars	Dollars	Dollars	Dollars	$ cts.	$ cts.	$ cts.	$ cts.		Month Day Year		$ cts.	$ cts.	$ cts.	$ cts.	$ cts.	$ cts.	$ cts.	$ cts.	$ cts.		
1												1													
2			260					57 08	4 50		58 28	2	MAR 1 1950	5340		43 14		26 13							
3			N 110					53 34	6 60	N 1	53 94	3	FEB 28 1950	11722	53 94	27 84		26 13							
4			133									4	APR 5 1950	11703											
5			N 20					43 38			43 38	5	MAY 31 1950	11734		21 69		21 69							
6			N 20					43 38			43 38	6	APR 5 1950	11703											
7												7	MAY 31 1950	11734		21 69		21 69							
8												8													
9												9													
10												10													
11												11													
12												12													
13												13													
14												14													
15												15													
16												16													
17												17													
18												18													
19												19													
20			N 120					119 38	1 50		120 88	20			53 94	116 36		32 52							
			N 240																						

Assessment Roll and Tax List of Real Property in the Lowood of Crooked Lake

Form 5C

	IN WHOSE NAME ASSESSED	TO WHOM TRANSFERRED	DESCRIPTION OF PROPERTY: SUBDIVISION	Sec. or Lot	Town or Block	Rng.	Number of Acres of Land: Acres	Hdths	No. School District	Inferior Residential Tax — Yes	Inferior Agricultural Tax — Yes	TRUE AND FULL VALUATIONS: LAND Exclusive of Structures and Improvements	BUILDINGS and Other Structures	MACHINERY Permanently Attached to Real Estate	TOTAL True and Full Value	ASSESSED VALUATIONS: RURAL: Homestead Up to $4,000 20%	RURAL: Over $4,000 of Non-Homestead 33⅓%	ALL OTHER: Homestead Up to $4,000 25%	ALL OTHER: Over $4,000 of Non-Homestead 40%	MACHINERY Permanently Attached to Real Estate 33⅓%	TOTAL ASSESSED VALUE	Total Assessed Value as Equalized by the Board of Review	FINAL EQUALIZED VALUE
			Lot 7 Block 30 Auditor's Plat of Lake Washburn Outlots																				
	Theodore H. Lawrence, Lawrence Lien & Loren Nickerson & Wife	Irene Fashman & Wife	Outlot B				1		Lon	No				351 added									
	Alfred A. Barduhn		Outlot C Cheesport Add				2																
	Wm. Dwayne Wickersham		25' Lot on W. cor. Outlot C				3																
	O. J. Lee Bond		25' Lot on W. cor. Outlot C				4																
	Wilson A. & Ida L. Hansen		Outlot D				5			Yes	No												
	" "		Outlot E				6			No													
	" "		Outlot F				7			Yes													
	" "		Outlot G				8																
	" "		Outlot H				9																
10																							
11																							
12																							
13																							
14																							
15																							
16																							
17																							
18																							
19																							
20																							

Cass County, Minnesota, for Taxes for the Year 1949.

	SOLD FOR TAXES	VALUATIONS BY SCHOOL DISTRICTS AS EQUALIZED BY DEPARTMENT OF TAXATION: District No. Rate ... Mills	District No. Rate ... Mills	District No. Rate ... Mills	District No. Rate ... Mills	District No. Rate ... Mills	Tax including State Homestead	State Tax on Non-Homestead	SPECIAL TAXES	TOTAL TAXES		PAID	WHEN PAID: Month Day Year	Number of Receipt	March Settlement 1950	June Settlement 1950	Penalty	November Settlement 1950	Penalty	Collections to First Monday in January 1951	Penalty	Delinquent on First Monday in January 1951	Total Delinquent Tax and Penalty	REMARKS
	Dollars	Dollars	Dollars	Dollars	Dollars	Dollars	$ cts.	$ cts.	$ cts.	$ cts.					$ cts.	$ cts.	$ cts.	$ cts.	$ cts.	$ cts.	$ cts.	$ cts.	$ cts.	
1		250					54 98	114		56 62	1	PAID IN FULL	MAY 31 1950	9456		56 62								
2		92					20 20	42		20 62	2	PAID IN FULL	JAN 28 1950	840	20 62									
3		77					16 90	36		17 26	3	PAID IN FULL	APR 10 1950	3992		17 26								
4		55					12 08	26		12 34	4	PAID IN FULL	MAY 31 1950	9442		12 34								
5		24 150 889					117 00	176		118 76	5	Cash Half Paid	Aug. 15 MAY 31 1950											
6		600					131 70	274		134 44	6	Cash Half Paid	Aug. 15 MAY 31 1950											
7		24 20					4 38			4 38	7	Cash Half Paid	Aug. 15 MAY 31 1950	9455		13 17		13 17						
8		24 20					4 38			4 38	8	Cash Half Paid	Aug. 15 MAY 31 1950	11928										
9		24 20					4 38			4 38	9	Cash Half Paid	Aug. 15 MAY 31 1950											
10											10													
11											11													
12											12													
13											13													
14											14													
15											15													
16											16													
17											17													
18											18													
19											19													
20		24 210 24 1457 1667					366 90	661		372 58	20				20 62	218 78		133 17						

Assessment Roll and Tax List of Real Property in the Town of Crooked Lake, Cass County, Minnesota, for Taxes for the Year 1949.

Form SC

	IN WHOSE NAME ASSESSED	TO WHOM TRANSFERRED	SUBDIVISION	Sec. or Lot	Town or Block	Rng.	Number of Acres of Land (Acres)	100ths	No. School District	Information Required by Law Yes or No	Information Required by Law Yes or No	LAND Exclusive of Structures and Improvements (Dollars)	BUILDINGS and Other Structures (Dollars)	MACHINERY Permanently Attached to Real Estate (Dollars)	TOTAL True and Full Value (Dollars)	RURAL Homestead Up to $4,000 20% (Dollars)	RURAL Over $4,000 and Non-Homestead 33⅓% (Dollars)	ALL OTHER Homestead Up to $4,000 25% (Dollars)	ALL OTHER Over $4,000 and Non-Homestead 40% (Dollars)	MACHINERY Permanently Attached to Real Estate 33⅓% (Dollars)	TOTAL ASSESSED VALUE (Dollars)	Total Assessed Value as Equalized by the Board of Review (Dollars)	FINAL EQUALIZED VALUE (Dollars)
			Douglas Bros. Resurvey of Lots 1-38 Inc. Blk. 2 + 3 in Buckeye Beach																				
1			Lots 1, Lots 1-38 Inc. Blk. 2 + 3 in Buckeye Beach																				
2	Floyd Patrick			39	2					No													
3	Lake Shore Improvement Co.			40						"													
4	"			41						"													
5	Jerome M. + Pearl L. Lucas			42						"													
6	Jerome Lucas			43						"													
7	Jerome M. + Pearl L. Lucas			44						"													
8	Florence Cunningham + Nancy Nelson			45						"													
9	~~Lake Shore Improvement Co.~~ Edward + Elma K. Smith			1	4					"													
10	" "			2						"													
11	" "	Edward + Elma K. Smith		3						"													
12	" "			4						"													
13	" "			5						"													
14	" "			6						"													
15	Harvey C. + Anna A. Thoemert			7						"													
16	"			8						"													
17	Stephen E. + Mable L. LaDrange			9						"													
18	Lake Shore Improvement Co.			10						"													
19	Dorothy + Gordon T. Carlson			11						"													
20	Lenas Duffy			12						"													

Cass County, Minnesota, for Taxes for the Year 1949.

	SOLD FOR TAXES	Valuations by School Districts as Equalized by Department of Taxation: District No. 2 Rate 24.591 Mills	District No. Rate Mills	District No. Rate Mills	District No. Rate Mills	District No. Rate Mills	District No. Rate Mills	Tax Including State Homestead ...Mills (Dollars)	State Tax on Non-Homestead 4.591 Mills ($ cts.)	SPECIAL TAXES ($ cts.)	TOTAL TAXES ($ cts.)		PAID	WHEN PAID (Month Day Year)	Number of Receipt	March Settlement 1950 ($ cts.)	June Settlement 1950 ($ cts.)	Penalty ($ cts.)	November Settlement 1950 ($ cts.)	Penalty ($ cts.)	Collections to First Monday in January 1951 ($ cts.)	Penalty ($ cts.)	Delinquent on First Monday in January 1951 ($ cts.)	Total Delinquent Tax and Penalty ($ cts.)	REMARKS
1																									
2		18						266	06		272	2	PAID IN FULL	APR 18 1950	7794		272								
3		18						266	06		272	3	PAID IN FULL	MAY 31 1950	7964		272								
4		18						266	06		272	4	PAID IN FULL	MAY 31 1950	7964		272								
5		18						266	06		272	5	PAID IN FULL	APR 25 1950	5042		272								
6		228						4662	104		4766	6	PAID IN FULL	APR 25 1950	5043		4766								
7		18						266	06		272	7	PAID IN FULL	APR 25 1950	5042		272								
8		74						1514	34		1548	8	PAID IN FULL	MAY 31 1950	7943		1548								
9		18						266	06		272	9	PAID IN FULL	MAR 29 1950											
10		12						246	06		252	10	PAID IN FULL	MAR 29 1950											
11		12						246	06		252	11	PAID IN FULL	MAR 29 1950	7884		1512								
12		18						266	06		272	12	PAID IN FULL	MAR 29 1950											
13		18						266	06		272	13	PAID IN FULL	MAR 29 1950											
14		18						266	06		272	14	PAID IN FULL	MAR 29 1950											
15		84						1718	38		1756	15	2nd Half Paid 1st Half Paid	05 31 1950 MAY 31 1950	7960 7960		1004		1004						
16		12						246	06		252	16	2nd Half Paid 1st Half Paid	05 31 1950 MAY 31 1950											
17	SOLD FOR TAXES	18						266	06		272	17												272	272
18	SOLD FOR TAXES	18						266	06		272	18												272	272
19	SOLD FOR TAXES	18						266	06		272	19												272	272
20		18						266	06		272	20												272	272
		244 591						12096	272		12362						10270		1004					1088	

Assessment Roll and Tax List of Real Property in the Inson of Crooked Lake, Cass County, Minnesota, for Taxes for the Year 1949.

Form 50 [illegible]

	IN WHOSE NAME ASSESSED	TO WHOM TRANSFERRED	DESCRIPTION OF PROPERTY: SUBDIVISION (Inglewood Pro Roosevelt Park)	Sec. or Lot	Town or Block	Rng.	Number of Acres of Land: Acres	100ths	No. School District	Information Based on Last Year's Tax or No	Information Agreed to Last Year's Tax or No	TRUE AND FULL VALUATIONS: LAND Exclusive of Structures and Improvements	BUILDINGS and Other Structures	MACHINERY Permanently Attached to Real Estate	TOTAL True and Full Value	ASSESSED VALUATIONS: RURAL: Homestead Up to $4,000 20%	RURAL: Over $4,000 and Non-Homestead 33⅓%	ALL OTHER: Homestead Up to $4,000 25%	ALL OTHER: Over $4,000 and Non-Homestead 40%	MACHINERY Permanently Attached to Real Estate 33⅓%	TOTAL ASSESSED VALUE	Total Assessed Value as Equalized by the Board of Review	FINAL EQUALIZED VALUE
												Dollars	Dollars	Dollars	Dollars	Dollars	Dollars	Dollars	Dollars	Dollars	Dollars	Dollars	Dollars
1	State of Minnesota			13	4				Sm														
2	Oswald Sandeen			14						No													
3	Archie L. Moore			15						"													
4	Clarence B. + Cecilia B. Johnson			16						Yes													
5	"			17						"													
6	"			18						"													
7	Esther A. McBride			19						No													
8	Clarence B. + Cecilia B. Johnson			20						Yes													
9	"			21						"													
10	Olsen Walla			22						No													
11	Joseph + Violet Malek			23						Yes													
12	"			24						"													
13	Joseph + Yvonne M. Hennessy			25						No													
14	"			26						"													
15	"			27						"													
16	George Vincent Odowza			28						"													
17	John J. + Margaret L. Carmody			29						"													
18				30																			
19																							
20																							

	SOLD FOR TAXES	VALUATIONS BY SCHOOL DISTRICTS AS EQUALIZED BY DEPARTMENT OF TAXATION: a District No. 56 Total 28.9 Mills	District No. ..... Rate ..... Mills	District No. ..... Rate ..... Mills	District No. ..... Rate ..... Mills	District No. ..... Rate ..... Mills	District No. ..... Rate ..... Mills	Tax Including State Homestead Mills	State Tax on Non-Homestead 4.5 Mills	SPECIAL TAXES	TOTAL TAXES		PAID	WHEN PAID Month Day Year	Number of Receipt	March Settlement 1950	June Settlement 1950	Penalty	November Settlement 1950	Penalty	Collections to First Monday in January 1951	Penalty	Delinquent on First Monday in January 1951	Total Delinquent Tax and Penalty	REMARKS
		Dollars	Dollars	Dollars	Dollars	Dollars	Dollars	$ cts.	$ cts.	$ cts.	$ cts.					$ cts.	$ cts.	$ cts.	$ cts.	$ cts.	$ cts.	$ cts.	$ cts.	$ cts.	
1												1													
2		13						266	06		272	2	PAID IN FULL	JUL 5 1950	11 13				272	14					
3		18						368	08		376	3	PAID IN FULL	JAN 18 1950	146	376									
													2nd Half Paid	SEP 8 1950	2138										
4	21 144							2944			2944	4	1st Half Paid	4 1950	1853	1472			1472						
													2nd Half Paid	SEP 8 1950	2136										
5	21 70							1432			1432	5	1st Half Paid	4 1950	1853	716			716						
													2nd Half Paid	SEP 8 1950	2136										
6	21 43							858			858	6	1st Half Paid	4 1950	1853	429			429						
													2nd Half Paid	SEP 8 1950	2136										
7	12							246	06		252	7	PAID IN FULL	MAR 4 1950	3[illegible]		252								
													2nd Half Paid	SEP 8 1950	2136										
8	21 8							164			164	8	1st Half Paid	4 1950	1853	82			82						
													2nd Half Paid	SEP 8 1950	2136										
9	21 7							144			144	9	1st Half Paid	4 1950	1853	72			72						
10	6 0							1228	28		1256	10	PAID IN FULL	MAY 4 1950	5762		1256								
11	21 148							3026			3026	11	PAID IN FULL	OCT 23 1950	12898				3026	109					
12	21 5							102			102	12	PAID IN FULL	OCT 23 1950	12898				102						
13	12							246	06		252	13	PAID IN FULL	MAY 4 1950	5764		252								
14	82							1882	42		1924	14	PAID IN FULL	MAY 4 1950	5764		1924								
15	13							266	06		272	15	PAID IN FULL	MAY 4 1950	5764		272								
16	13							266	06		272	16	PAID IN FULL	MAY 3 1950	5287		272								
17	SOLD FOR TAXES 13							266	06		272	17											272		
18	SOLD FOR TAXES 13							266	06		272	18											272		
19												19													
20												20													
	41	4[illegible]						12970	120		14096					3147	4238		6[illegible]				544		
	24	283																							

Assessment Roll and Tax List of Real Property in the Town of Crooked Lake

Form 5C

In whose name assessed	To whom transferred	Description of property: Subdivision	Sec. or Lot	Town or Block	Rng.	Number of Acres of Land: Acres	100ths	Indicate school district	Indicate school district of Town or No.	True and full valuations: Land (Exclusive of Structures and Improvements)	Buildings and Other Structures	Machinery Permanently Attached to Real Estate	Total True and Full Value	Assessed valuations: Rural: Homestead Up to $4,000 20%	Rural: Over $4,000 and Non-Homestead 33⅓%	All other: Homestead Up to $4,000 23%	All other: Over $4,000 and Non-Homestead 40%	Machinery Permanently Attached to Real Estate 33⅓%	Total Assessed Value	Total Assessed Value in Buildings or Dwellings Used as Dwellings	Final Equalized Value
		Longdale Lake Roosevelt Beach								Dollars	Dollars	Dollars	Dollars	Dollars	Dollars	Dollars	Dollars	Dollars	Dollars	Dollars	Dollars
Lake Shore Improvement Co		1		31	4			Gen	No												
		2		32				"	"												
Irvin et J Murdock		3		33				"	"												
Lake Shore Improvement Co		4		34				"	"												
" "		5		35				"	"												
C. A. Krueger		6		36				"	"												
Lake Shore Improvement Co		7		37				"	"												
" "		8		38				"	"												
— —	Edward Tre Edna K Smith	9		1	5			"	"												
Clarence C. + Cecilia F. Johnson		10		2				"	"												
Joseph C. + Vivian E. Meisch		11		3				"	"												
Carl Adolph Krueger		12		4				"	"												
John Strong		13		5				"	"												
" "		14		1	6			"	"												
" "		15		2				"	"												
Hassell + Ann Nordquist		16		3				"	"												
George + Mandora Sandstrom		17		4				"	"												
Gustav Rubin + Esther J. Gunderson		18		5				"	"												
		19																			
		20																			

	Sold for taxes	Valuations by school districts as equalized by Department of Taxation: District No. Rate Mills	District No. Rate Mills	District No. Rate Mills	District No. Rate Mills	District No. Rate Mills	Tax including State Homestead	State Tax on Non-Homestead 4.5 Mills	Special taxes	Total taxes	Paid	When paid: Month Day Year	Number of Receipt	March Settlement 1950	June Settlement 1950	Penalty	November Settlement 1950	Penalty	Collections to First Monday in January 1951	Penalty	Delinquent on First Monday in January 1951	Total Delinquent Tax and Penalty	Remarks
		Dollars	Dollars	Dollars	Dollars	Dollars	$ cts.	$ cts.	$ cts.	$ cts.				$ cts.	$ cts.	$ cts.	$ cts.	$ cts.	$ cts.	$ cts.	$ cts.	$ cts.	
1	SOLD FOR TAXES	13					266	06		272	1											272	
2	SOLD FOR TAXES	13					266	06		272	2											272	
3	SOLD FOR TAXES	13					266	06		272	3											272	
4	SOLD FOR TAXES	13					266	06		272	4											272	
5		13					266	06		272	5											272	
6		53					10 84	24		11 08	6	PAID IN FULL JAN 1 1 1950	32	1108									
7	SOLD FOR TAXES	13					266	06		272	7											272	
8	SOLD FOR TAXES	13					266	06		272	8												
9	SOLD FOR TAXES	27					5 52	12		5 64	9	Delinquent May 31 1950	7964		5 64								
10		27					5 52	12		5 64	10	PAID IN FULL MAR 2 9 1950	3867		5 64								
												2nd Half Paid SEP 6 1950	7536										
11		27					5 52	12		5 64	11	1st Half Paid FEB 1 "	1853	282			282						
12		25					5 12	12		5 24	12	PAID IN FULL OCT 2 3 1950	12898				524	18					
13		15					3 06	06		3 12	13	PAID IN FULL JAN 1 1 1950	32	312									
14	SOLD FOR TAXES	10					2 04	04		2 08	14											208	
15	SOLD FOR TAXES	15					3 06	06		3 12	15											342	
16		10					2 04	04		2 08	16	PAID IN FULL MAY 1 5 1950	6160		2 08								
17		8					1 64	04		1 68	17	PAID IN FULL APR 1 0 1950	9985		1 68								
18		8					1 64	04		1 68	18	PAID IN FULL APR 1 1 1950	7628		1 68								
19											19												
20											20												
	24	316					64 62	1 42		66 04				1104	1 67		806				2424		

Assessment Roll and Tax List of Real Property in the Town of Crooked Lake, Cass County, Minnesota, for Taxes for the Year 1949.

Form 5C

	IN WHOSE NAME ASSESSED	TO WHOM TRANSFERRED	DESCRIPTION OF PROPERTY: SUBDIVISION	Sec. or Lot	Town or Block	Rng.	Number of Acres of Land: Acres	100ths	For School District	Individual Homestead Tax or No	Individual Agricultural Tax or No	TRUE AND FULL VALUATIONS: LAND Exclusive of Structures and Improvements	BUILDINGS and Other Structures	MACHINERY Permanently Attached to Real Estate	TOTAL True and Full Value	ASSESSED VALUATIONS: RURAL: Homestead Up to $4,000 20%	RURAL: Over $4,000 and Non-Homestead 33⅓%	ALL OTHER: Homestead Up to $4,000 25%	ALL OTHER: Over $4,000 and Non-Homestead 40%	ALL OTHER: MACHINERY Permanently Attached to Real Estate 33⅓%	TOTAL ASSESSED VALUE	Total Assessed Value as Equalized by the Board of Review	FINAL EQUALIZED VALUE
			Douglas Place Roosevelt Terrace									Dollars	Dollars	Dollars	Dollars	Dollars	Dollars	Dollars	Dollars	Dollars	Dollars	Dollars	Dollars
1	State of Minnesota			6	6				Tax														
2	Dennis K. & Melissa V. Von Baerger			7						No													
3	Jessie Hoots			8						"													
4																							
5	Ruth E. Huntley			1	7					"													
6	Lake Shore Improvement Co.			2						"												Abale # 4411	
7																							
8	William H. Barnes			1	8					"													
9	Lo Mercer			2						"													
10	George & Eleanor Green			3						"													
11	Benjamin F. & Minnie B. Cassidy			4						"													
12	Lake Shore Improvement Co.			5						"													
13	" "			6						"													
14	" "			7						"													
15																							
16	Ruth E. Huntley			1	9					"													
17	Lake Shore Improvement Co.			2						"												Abale # 4411	
18	Tom D. & Helen M. Foley			3						"													
19	Lo Mercer			4						"													
20																							

Cass County, Minnesota, for Taxes for the Year 1949.

	SOLD FOR TAXES	VALUATIONS BY SCHOOL DISTRICTS AS EQUALIZED BY DEPARTMENT OF TAXATION: District No. Rate of Mills	District No. Rate Mills	District No. Rate Mills	District No. Rate Mills	District No. Rate Mills	District No. Rate Mills	Tax Including State Homestead Mills	State Tax on Non-Homestead 4.5 Mills	SPECIAL TAXES	TOTAL TAXES	PAID	WHEN PAID	Number of Receipt	March Settlement 1950	June Settlement 1950	Penalty	November Settlement 1950	Penalty	Collections to First Monday in January 1951	Penalty	Delinquent on First Monday in January 1951	Penalty	Total Delinquent Tax and Penalty	REMARKS
		Dollars	Mills	Mills	Mills	Mills	Mills	$ cts.	$ cts.	$ cts.	$ cts.		Month Day Year		$ cts.	$ cts.	$ cts.	$ cts.	$ cts.	$ cts.	$ cts.	$ cts.	$ cts.	$ cts.	
1																									
2	SOLD FOR TAXES	8						1.64	.04		1.68	PAID IN FULL	JUL 7 1950	11461				1.68							County deed # 63
3		8						1.64	.04		1.68	PAID IN FULL	MAY 18 1950	6769		1.68									
4																									
5		8						1.64	.04		1.68	PAID IN FULL	APR 25 1950	4990		1.68									
6		5						1.02	.02		1.04	1st Half Paid	AUG 8 1950	11872				.52				.52		.57	
7																									
8		12						2.46	.06		2.52														
9		12						2.46	.06		2.52	PAID IN FULL	JUL 12 1950	11661				2.52							
10		10						2.04	.04		2.08	PAID IN FULL	JUL 12 1950	11661				2.08							
11		10						2.04	.04		2.08	PAID IN FULL	APR 21 1950	4888		2.08									
12		17						3.41	.08		3.49	PAID IN FULL	MAY 22 1950	5628		3.49									
13		13						2.66	.06		2.72	1st Half Paid	AUG 8 1950	11872				1.36				1.36			
14		27						5.52	.12		5.64	1st Half Paid	AUG 8 1950	11872				2.82				2.82			
15																									
16		48						9.82	.22		10.04	PAID IN FULL	APR 25 1950	4990		10.04									
17		7						1.44	.04		1.48	1st Half Paid	AUG 8 1950	11871				.74				.74		.81	
18	SOLD FOR TAXES	90						18.40	.42		18.82	PAID IN FULL	DEC 8 1950	14798						18.82	.151				
19		98						20.04	.44		20.48	PAID IN FULL	JUL 12 1950	11661				20.48	.39						
20																									
	4																								
	34	373						76.30	1.72		78.02					13.04		32.20		18.82		7.86			

Assessment Roll and Tax List of Real Property in the Town of Crooked Lake, Cass County, Minnesota, for Taxes for the Year 1949.

Form 3C

	IN WHOSE NAME ASSESSED	TO WHOM TRANSFERRED	DESCRIPTION OF PROPERTY: SUBDIVISION (Lingbale Pine Roosevelt Lake)	Sec. or Lot	Town or Block	Range	Number of Acres of Land (Abra)	School District	Indicate Land Used for Farm	Indicate Land Not Used for Farm	TRUE AND FULL VALUATIONS: LAND Exclusive of Structures and Improvements	BUILDINGS and Other Structures	MACHINERY Personal Attached to Real Estate	TOTAL True and Full Value	ASSESSED VALUATIONS: RURAL: Homestead Up to $4,000 20%	RURAL: Over $4,000 and Non-Homestead 33⅓%	ALL OTHER: Homestead Up to $4,000 25%	ALL OTHER: Over $4,000 and Non-Homestead 40%	MACHINERY Personal Attached to Real Estate 33⅓%	TOTAL ASSESSED VALUE	Total Assessed Value as Equalized by the Board of Review	FINAL EQUALIZED VALUE
											Dollars	Dollars	Dollars	Dollars	Dollars	Dollars	Dollars	Dollars	Dollars	Dollars	Dollars	Dollars
1	George & Eleanor Dixson			5	9			Cass	No													
2	Benjamin R. & Nerissa B. Cannipp			6					"													
3	Lake Shore Improvement Co			7					"													
4	"			8					"													
5	"			9					"													
6	~~State of Minnesota~~	George C. & Esther L. Wildrath		10																		
7	~~State of Minnesota~~ " " "			11																		
8	Carl A. & Ruth A. Anderson			12					No													
9	~~[illegible]~~	Thomas W. Talbert		13					"													
10	Fred Louis Johnson			14					"													
11	Steen K. Dullner			15					"													
12	Lake Shore Improvement Co			16					"													
13	Mary Agnes Sebesta			1	10				Yes													
14	"			2					"													
15	Harold & Ann Nordquist			3					"													
16	Elmer R. & Ann Nordquist			4					"													
17	Raymond & Ann Nordquist			5					No													
18	"			6					"													
19	Anton Robert & Esther L. Anderson			7					"													
20																						

Cass County, Minnesota, for Taxes for the Year 1949.

	SOLD FOR TAXES	VALUATIONS BY SCHOOL DISTRICTS AS EQUALIZED BY DEPARTMENT OF TAXATION: District No. Cass Rate 48.58 Mills	District No. ..... Rate ..... Mills	District No. ..... Rate ..... Mills	District No. ..... Rate ..... Mills	District No. ..... Rate ..... Mills	District No. ..... Rate ..... Mills	Tax including State Homestead Mills	State Tax on Non-Homestead 48.58 Mills	SPECIAL TAXES	TOTAL TAXES		PAID	WHEN PAID Month Day Year	Number of Receipt	March Settlement 1950	June Settlement 1950	Penalty	November Settlement 1950	Penalty	Collections to First Monday in January 1951	Penalty	Delinquent on First Monday in January 1951	Penalty	Total Delinquent Tax and Penalty	REMARKS
		Dollars	Dollars	Dollars	Dollars	Dollars	Dollars	$ cts.	$ cts.	$ cts.	$ cts.					$ cts.	$ cts.	$ cts.	$ cts.	$ cts.	$ cts.	$ cts.	$ cts.	$ cts.	$ cts.		
1		22						4 50	10		4 60	1	PAID IN FULL	JUL 12 1950	1161				4 60	9						
2		22						4 50	10		4 60	2	PAID IN FULL	APR 21 1950	4858		4 60									
3		22						4 50	10		4 60	3	PAID IN FULL	MAY 22 1950	6725		4 60									
4		22						4 50	10		4 60	4	1st Half Paid	AUG 8 1950	11872				2 30				2 30			
5		22						4 50	10		4 60	5	1st Half Paid	AUG 8 1950	11872				2 30				2 30			
6										Tax 1947		6															
7										Tax 1947		7															
8		40						8 18	18		8 36	8	PAID IN FULL	MAY 22 1950	6727		8 36									
9		125						25 56	58		26 14	9	PAID IN FULL	JAN 17 1950	122	26 14										
10		32						6 54	14		6 68	10	PAID IN FULL	APR 18 1950	4292		6 68									
11		122						24 96	56		25 52	11	PAID IN FULL	MAY 22 1950	6724		25 52						6 40			
12	SOLD FOR TAXES	33						6 74	16		6 90	12														
13		21 10						2 04			2 04	13	PAID IN FULL	MAY 4 1950	5158		2 04									
14		21 32						6 54			6 54	14	PAID IN FULL	MAY 4 1950	5158		6 54									
15		21 10						2 04			2 04	15	PAID IN FULL	MAY 11 1950	6160		2 04									
16		21 70						14 32			14 32	16	PAID IN FULL	MAY 13 1950	6160		14 32									
17		1						1 64	04		1 68	17	PAID IN FULL	MAY 11 1950	6160		1 68									
18		1						1 64	04		1 68	18	PAID IN FULL	MAY 11 1950	6160		1 68									
19		17						3 48	08		3 56	19	PAID IN FULL	APR 1 1950	4620		3 56									
20												20															
		730						26 18	228		128 46					26 44	81 62		9 20				11 50			
	9	435																									
		617																									

Assessment Roll and Tax List of Real Property in the Town of Crooked Lake, Cass County, Minnesota, for Taxes for the Year 1949.

Form 1C

In whose name assessed	To whom transferred	Description of property: Subdivision (Longdale Park, Roosevelt, Finales)	Sec. or Lot	Town or Block	Rng.	Number of Acres of Land (Acres / 100ths)	No. School District	Information required on Tax Roll	Information required on Tax Roll	True and Full Valuations: Land (Exclusive of Buildings and Improvements)	Buildings (and Other Structures)	Machinery (Personal Property Attached to Real Estate)	Total True and Full Value	Assessed Valuations: Rural: Homestead Up to $4,000 20%	Rural: Over $4,000 and Non-Homestead 33⅓%	All Other: Homestead Up to $4,000 25%	All Other: Over $4,000 and Non-Homestead 40%	Machinery (Personal Property Attached to Real Estate) 33⅓%	Total Assessed Value	Total Assessed Value as Equalized by the State Board of Review	Final Equalized Value
										Dollars	Dollars	Dollars	Dollars	Dollars	Dollars	Dollars	Dollars	Dollars	Dollars	Dollars	Dollars
Hitchins Mitchell + Delia J. Allen	1		8	10			Cr.	Fa													
Dennis E. + Mildred V. Van Buren	2		9																		
Jesse Poole	3		10																		
Wm. J. Cooper	4		1	11																	
Jos. + Verne Buckley Jr.	5	Verne Buckley Jr. Mrs. Louise Buckley Jr.	2																		
State of Minnesota	6		3																		
Jacob J. + Nellie Cotton	7		4					Spa													
Archie Eklund	8		5					Fa													
" "	9		6																		
Geo. N. + Christine B. Lindgren	10		7																		
Ray F. Opsgard	11		8																		
John S. Urbanek	12		9																		
Lloyd M. + Anna M. Doble	13		10																		
" "	14		11																		
Oscar M. + Mary Lomen	15		12																		
Herman N. + Edna B. Rake	16		13																		
" "	17		14																		
Archie H. Christopherson	18		15																		
Peter A. Cole	19	E part of	16																		
Elmer J. Steele	20	W part of	16					Spa													

Cass County, Minnesota, for Taxes for the Year 1949.

Valuations by School Districts as Equalized by Department of Taxation

	Sold for Taxes	Digest No. Rate 61.61 Mills	District No. Rate ..... Mills	District No. Rate ..... Mills	District No. Rate ..... Mills	District No. Rate ..... Mills	District No. Rate ..... Mills	Tax Including State Homestead ..... Mills	State Tax on Non-Homestead 4.58 Mills	Special Taxes	Total Taxes		Paid	When Paid (Month Day Year)	Number of Receipt	March Settlement 1950	June Settlement 1950	Penalty	November Settlement 1950	Penalty	Countersigns to First Monday in January 1951	Penalty	Delinquent as First Monday in January 1951	Penalty	Total Delinquent Tax and Penalty	Remarks
		Dollars	Dollars	Dollars	Dollars	Dollars	Dollars	$ cts.	$ cts.	$ cts.	$ cts.					$ cts.	$ cts.	$ cts.	$ cts.	$ cts.	$ cts.	$ cts.	$ cts.	$ cts.	$ cts.	
1	FOR TAX	68						1.39	32		1.42	1	PAID IN FULL	MAY 15 1950	6158		1.42									
2		112						2.29	52		23.42	2	PAID IN FULL	JUL 17 1950	11467				23.42							Penalty due $.47
3		12						.24	06		2.52	3	PAID IN FULL	MAY 20 1950	6707		2.52									
4		14						.28	06		2.92	4	PAID IN FULL	MAY 20 1950	6794		2.92									
5		14						.28	06		2.92	5	PAID IN FULL	MAY 31 1950	9452		2.92									
6												6														
7		21 8						1.64			1.64	7	PAID IN FULL	MAY 18 1950	7664		1.64									
8		15						.30	06		3.12	8	PAID IN FULL	MAY 31 1950	9456		3.12									
9		110						2.20	50		23.00	9	PAID IN FULL	MAY 31 1950	9456		23.00									
10		16						.32	08		.32	10	PAID IN FULL	JAN 31 1950	1052	.32										
11		16						.32	08		.32	11	PAID IN FULL	MAY 22 1950	6843		.32									
12		16						.32	08		.32	12	PAID IN FULL	MAY 9 1950	5431		.32									
13		47						.94	22		.94	13	PAID IN FULL	MAY 5 1950	5288		.94									
14		12						.24	06		.25	14	PAID IN FULL	MAY 16 1950									272	& 299		
15		13						.26	06		.27	15														
16	State 4094	73.72 4.00						14.72			14.72	16	PAID IN FULL	APR 20 1950	3995		14.72									
17	State 4094	4.00 17						.20			.20	17	PAID IN FULL	APR 20 1950	3995		.20									
18	State 4046	91.90 +.72						18.40			18.40	18	PAID IN FULL	MAY 17 1950	5312		18.40									
19		110						2.20	50		23.00	19	PAID IN FULL	APR 6 1950	3981		23.00									
20		1252 +32 +75 1407						25.54			51.54	20	PAID IN FULL	MAY 20 1950	7792		51.54									
								205.96	2.66		208.62					3.26	177.02		23.42				2.72			

Assessment Roll and Tax List of Real Property in the Town of Crooked Lake

Form 3C

	IN WHOSE NAME ASSESSED	TO WHOM TRANSFERRED	DESCRIPTION OF PROPERTY: SUBDIVISION (Longdale Acres, Roosevelt Beach)	Sec. or Lot	Town or Block	Reg.	Number of Acres of Land: Acres	100ths	No. School District	Include Real Estate Tax in Sec. 3a	Include Individual Total Tax in Sec. 3a	TRUE AND FULL VALUATIONS: LAND Exclusive of Structures and Improvements (Dollars)	BUILDINGS and Other Structures (Dollars)	MACHINERY Permanently Attached to Real Estate (Dollars)	TOTAL True and Full Value (Dollars)	ASSESSED VALUATIONS: RURAL: Homestead Up to $4,000 20% (Dollars)	RURAL: Over $4,000 and Non-Homestead 33⅓% (Dollars)	ALL OTHER: Homestead Up to $4,000 25% (Dollars)	ALL OTHER: Over $4,000 and Non-Homestead 40% (Dollars)	MACHINERY Permanently Attached to Real Estate 33⅓% (Dollars)	TOTAL ASSESSED VALUE (Dollars)	Total Assessed Value as Equalized by the Board of Review (Dollars)	FINAL EQUALIZED VALUE (Dollars)
1	Bertha Vaccon			17	11				Dan	No													
2	Odin + Lida Christopherson			18					"														
3	Thomas + Inga Crane			19					"														
4	Frank + Coral R. Howe			20					"														
5	Lake Shore Improvement Co.			21					"													Abst. # 4111	
6	Vernon H. + Adeline E. Georgan			1	12				"													Abst. # 4145	
7				2					"													"	"
8	Jacob J. Carter		200' in rod x 435.6' in 9 lots 2 acres	3					Gyr														
9	Gernonde + Theresa Leach		9 lots being N. 2 acres of	3					"														
10	Lawrence M. Chouvert + Fern I. Nelson			4					"														
11	Robert H. + Grace M. Millbridt			5					No														
12	Anna C. Larson, Trustee of Alfred S. Larson			6					"														
13	Ernest H. Rasson			7					"														
14	B. N. + Olive Jerde			8					"														
15	Hazel D. + Frank B. Brandenburg			9					"														
16	George A. Bloomquist			1	13				"														
17	Vernon H. + Adeline E. Georgan			2					"													Abst. # 4145	
18				3					"													" # 4145	
19	"	"		4					"													"	"
20																							

	SOLD FOR TAXES	VALUATIONS BY SCHOOL DISTRICTS AS EQUALIZED BY DEPARTMENT OF TAXATION: District No. 2 Total 24.51 24.51 Mills	District No. ..... Rate ..... Mills	District No. ..... Rate ..... Mills	District No. ..... Rate ..... Mills	District No. ..... Rate ..... Mills	District No. ..... Rate ..... Mills	Tax Including State Homestead Mills	State Tax on Non-Homestead 1.58 Mills	SPECIAL TAXES	TOTAL TAXES		PAID	WHEN PAID (Month, Day, Year)	Number of Receipt	March Settlement 1950	June Settlement 1950	Penalty	November Settlement 1950	Penalty	Collections to First Monday in January 1951	Penalty	Delinquent as First Monday in January 1951	Penalty	Total Delinquent Tax and Penalty	REMARKS
		Dollars	Dollars	Dollars	Dollars	Dollars	Dollars	$ cts.	$ cts.	$ cts.	$ cts.					$ cts.	$ cts.	$ cts.	$ cts.	$ cts.	$ cts.	$ cts.	$ cts.	$ cts.	$ cts.	
1		27						5.52	12		5.64	1	PAID IN FULL	MAY 31 1950	9421		5.64									
2		27						5.52	12		5.64	2	PAID IN FULL	MAY 12 1950	6684		5.64									
3	Abst. # 4066	H 66 / 40						12.28			12.28	3	PAID IN FULL	MAY 31 1950	9439		12.28									
4		72						14.72	32		15.04	4	PAID IN FULL	MAY 31 1950	9434		15.04									
5		18 / 12						2.44	04		2.48	5	PAID IN FULL	MAY 31 1950	9449		2.48									
6		H 18						1.44			1.44	6	PAID IN FULL	APR 18 1950	829		1.44									
7		H 7 / 12						1.44			1.44	7	PAID IN FULL	APR 18 1950	829		1.44									
8		21.66						13.50			13.50	8	PAID IN FULL	MAY 18 1950	7[illegible]		13.50									
9		21.8						1.64			1.64	9	PAID IN FULL	MAY 31 1950	8395		1.64									
10		21.8						1.64			1.64	10	PAID IN FULL	MAY 31 1950	8395		1.64									
11		10						2.04	04		2.08	11	PAID IN FULL	MAY 12 1950	5532		2.08									
12		80						4.10	10		4.20	12	PAID IN FULL	APR 18 1950	4819		4.20									
13		13						2.66	06		2.72	13	PAID IN FULL	MAY 25 1950	6943		2.72									
14		13						2.66	06		2.72	14	PAID IN FULL	APR 21 1950	4889		2.72									
15		13						2.66	06		2.72	15	PAID IN FULL	MAY 17 1950	5786		2.72									
16		16						3.21	08		3.29	16	PAID IN FULL	APR 13 1950	4270		3.29									
17		H 12 / 80						2.44			2.44	17	PAID IN FULL	APR 18 1950	4787		2.44									
18		H 13						1.46			1.46	18	PAID IN FULL	APR 18 1950	4787		1.46									
19		H 8 / 13						1.64			1.64	19	PAID IN FULL	APR 18 1950	4787		1.64									
20												20														
		N 285 / 2.4 327 / 409						82.68	1.00		83.68						83.68									

Assessment Roll and Tax List of Real Property in the Town of Crooked Lake, Cass County, Minnesota, for Taxes for the Year 1949.

Form 5C

	IN WHOSE NAME ASSESSED	TO WHOM TRANSFERRED	DESCRIPTION OF PROPERTY: SUBDIVISION	Sec. or Lot	Town or Block	Rdg.	Number of Acres of Land: Acres	100ths	No. School District	Inf. Inf. Inf. Inf. Inf. Inf.	TRUE AND FULL VALUATIONS: LAND Exclusive of Structures Improvements (Dollars)	BUILDINGS Incl. Other Structures (Dollars)	MACHINERY Permanently Attached to Real Estate (Dollars)	TOTAL True and Full Value (Dollars)	ASSESSED VALUATIONS: RURAL Homestead Up to $4,000 20%	RURAL Over $4,000 and Non-Homestead 33⅓%	ALL OTHER Homestead Up to $6,000 25%	ALL OTHER Over $6,000 and Non-Homestead 40%	MACHINERY Permanently Attached to Real Estate 33⅓%	TOTAL ASSESSED VALUE	Total Assessed Value as Reduced by the Board of Review	FINAL EQUALIZED VALUE (Dollars)
		Ingholt Bros. Roosevelt Beach																				
1	Vernon R. + Adelaide L. Georgia			5	13				Jan	No											Abate # 4145	
2	Jos. Frank's Lake			6					"	"												
3	Lake Shore Improvement Co			7					"	"											Abate. 4111	
4	Bernice M. Stevens			8					"	"												
5	" "			9					"	"												
6				10					"	"												
7	Armande + Theresa Leach			11					"	"												
8	State of Minnesota			12					"	"												
9	Russell + Clara H. Newman			13					"	"												
10	Anna O. Swanson			14					"	"												
11	Lake Shore Improvement Co			15					"	"											Abate. 4111	
12	Clarence B. + Celia E. Johnson			16					"	"												
13	Ed C. + Carroll A. Leonard			17					"	"												
14	Clark E. + Hazel B. Danielson			18					Jan	"												
15	" "			19					"	"												
16	State of Minnesota			20					Mo	"												
17	Robert H. + Grace M. Milbredt			21					"	"			195 added									
18	Lake Shore Improvement Co			22					"	"											Abate # 4111	
19	State of Minnesota			23					"	"												
20	Chester A. Heidelberger			24					"	"												

VALUATIONS BY SCHOOL DISTRICTS AS EQUALIZED BY DEPARTMENT OF TAXATION

	SOLD FOR TAXES	District No. 4 Rate of 24.7 Mills (Dollars)	District No. Rate ... Mills (Dollars)	District No. Rate ... Mills (Dollars)	District No. Rate ... Mills (Dollars)	District No. Rate ... Mills (Dollars)	District No. Rate ... Mills (Dollars)	Tax Including State Homestead ... Mills ($ cts.)	State Tax on Non-Homestead 4.58 Mills ($ cts.)	SPECIAL TAXES ($ cts.)	TOTAL TAXES ($ cts.)	PAID	WHEN PAID (Month Day Year)	Number of Receipt	March Settlement 1950 ($ cts.)	June Settlement 1950 ($ cts.)	Penalty ($ cts.)	November Settlement 1950 ($ cts.)	Penalty ($ cts.)	Collections to First Monday in January 1951 ($ cts.)	Penalty ($ cts.)	Delinquent on First Monday in January 1951 ($ cts.)	Total Delinquent Tax and Penalty ($ cts.)	REMARKS
1			4 75 / 266					32.92	84		33.26	PAID IN FULL	APR 18 1950	4798		33.26								
2		10						8.04	04		2.08	PAID IN FULL	[illegible]	1480	2.08									
3		12						1.44	04		1.48	1st Half Paid	AUG 8 1950	1180				74				74	81	
4		12						2.46	06		2.52	PAID IN FULL	APR 21 1950	4887		2.52								
5		13						2.66	06		2.72	PAID IN FULL	APR 21 1950	4887		2.72								
6		12						2.46	06		2.52	PAID IN FULL	APR 21 1950	4887		2.52								
7		8						1.64	04		1.68	PAID IN FULL	MAY 31 1950	5395		1.68								
8																								
9		13						2.66	06		2.72	PAID IN FULL	MAY 4 1950	5159		2.72								
10		13						2.66	06		2.72	PAID IN FULL	MAY 12 1950	[illegible]		2.72								
11		14						1.64	04		1.68	1st Half Paid 2nd Half Paid	AUG 8 1950 SEP 8 1950	1181 1236				84				84	8[illegible]	
12		14						2.86	06		2.92	1st Half Paid	[illegible]	1252	1.46			1.46						
13		14						2.86	06		2.92	PAID IN FULL	APR 8 1950	3979		2.92								
14		2 9						1.84			1.84	PAID IN FULL	MAY 22 1950	[illegible]		2.09								
15		21 11						22.70			22.70	PAID IN FULL	MAY 22 1950											
16																								
17		78						15.96	36		16.32	PAID IN FULL	MAY 12 1950	5832		16.32								
18		46						1.84	04		1.88	PAID IN FULL	MAY 12 1950	5832		1.88								
19																								
20		16						3.28	08		3.36	PAID IN FULL	APR 12 1950	4646		3.36								
		4 326 / 2.44 327 / 341	75 / 75 / 150				a	71.00 / Na 32.92	1.06 / 34		72.06 / 33.26				3.54	23.10 / 47.16	.30					1.58		

Assessment Roll and Tax List of Real Property in the Town of Crooked Lake, Cass County, Minnesota, for Taxes for the Year 1949.

Form SC

	IN WHOSE NAME ASSESSED	TO WHOM TRANSFERRED	DESCRIPTION OF PROPERTY: SUBDIVISION	Sec. or Lot	Town or Block	Rng.	Number of Acres of Land: Acres	100ths	Sch. Dist.	Sch. Dist. Transferred To	Sch. Dist. Transferred To	TRUE AND FULL VALUATIONS: LAND Exclusive of Structures Improvements	BUILDINGS and Other Structures	MACHINERY Permanently Attached to Real Estate	TOTAL True and Full Value	ASSESSED VALUATIONS: RURAL: Homestead Up to $4,000 20%	Over $4,000 and Non-Homestead 33⅓%	ALL OTHER: Homestead Up to $4,000 25%	Over $4,000 and Non-Homestead 40%	MACHINERY Permanently Attached to Real Estate 33⅓%	TOTAL ASSESSED VALUE	Total Assessed Value as Equalized by the Board of Review	FINAL EQUALIZED VALUE
												Dollars	Dollars	Dollars	Dollars	Dollars	Dollars	Dollars	Dollars	Dollars	Dollars	Dollars	Dollars
1	Chester A. Wendelberger		Lindale Beach (Pennwell Isle)	25	13				Ben	Ne													
2	John R. Lenander			26					"	"													
3	Lake Shore Improvement Co.			27					"	"													
4	Ernest N. Kamm			28					"	"													
5	" "			29					"	"													
6	Henrietta Ehrman			30					"	"													
7	Fred A. Brown			31					"	"													
8	~~Lake Shore Improvement Co.~~	Fred A. & Margaret Alexander		32					"	"													
9	Fred A. + Margaret Brown			33					"	"													
10	" "			34					"	"													
11	Julius A. Deisler			35					"	"													
12	A. P. + Hildegarde A. Pierhalter			36					"	"													
13	" "			37					"	"													
14	E. N. + Olive Jones			38					"	"													
15	" "			39					"	"													
16	Ward J. + Grace B. Brandenberg			40					"	"													
17	John + Irving Chase			1	14				Ben	Ne													
18	" "			2					"	"													
19	" "			3					"	"													
20																							

	SOLD FOR TAXES	VALUATIONS BY SCHOOL DISTRICTS AS EQUALIZED BY DEPARTMENT OF TAXATION: District No. 6 Rate 54 Mills	District No. Rate ..... Mills	District No. 2 Rate 21 Mills	District No. Rate ..... Mills	District No. Rate ..... Mills	District No. Rate ..... Mills	Tax Including State Homestead ..... Mills	State Tax on Non-Homestead 1.58 Mills	SPECIAL TAXES	TOTAL TAXES	PAID	WHEN PAID: Month Day Year	Number of Receipt	March Settlement 1950	June Settlement 1950	Penalty	November Settlement 1950	Penalty	Collections to First Monday in January 1951	Penalty	Delinquent on First Monday in January 1951	Penalty	Total Delinquent Tax and Penalty	REMARKS
		Dollars	Dollars	Dollars	Dollars	Dollars	Dollars	$ cts.	$ cts.	$ cts.	$ cts.				$ cts.	$ cts.	$ cts.	$ cts.	$ cts.	$ cts.	$ cts.	$ cts.	$ cts.	$ cts.	
1		87						17 80	40		18 20	PAID IN FULL	APR 12 1950	4646		18 20									
2		75						15 34	34		15 68	PAID IN FULL	APR 24 1950	4946		15 68									
3		14						2 86	06		2 92	PAID IN FULL	JUL 6 1950	6133				2 92	06						
4		16						3 28	08		3 36	PAID IN FULL	MAY 25 1950	6943		3 36									
5		14						2 86	06		2 92	PAID IN FULL	MAY 25 1950	6943		2 92									
6		15						3 06	06		3 12	PAID IN FULL	MAY 31 1950	7444		3 12									
7		14						2 86	06		2 92	PAID IN FULL	MAR 1 1950	3374		2 92									
8		16						3 28	08		3 36	PAID IN FULL	FEB 28 1950	2148	3 26										
9		15						3 06	06		3 12	PAID IN FULL	MAR 14 1950	3374		3 12									
10		112						22 90	52		23 42	PAID IN FULL	MAR 1 1950	3370		23 42									
11		16						3 28	08		3 36	PAID IN FULL	MAY 20 1950	6793		3 36									
12		106						21 68	48		22 16	PAID IN FULL	MAY 20 1950	7793		22 16									
13		14						2 86	06		2 92	PAID IN FULL	MAY 20 1950	7793		2 92									
14		15						3 06	06		3 12	PAID IN FULL	APR 21 1950	4457		7 08									
15		19						3 88	08		3 96	PAID IN FULL	APR 21 1950												
16		29						5 94	14		6 08	PAID IN FULL	MAY 17 1950	5986											
17			N	51				41 20			11 20	PAID IN FULL	JAN 23 1950	1063	11 20										
18				78				17 12	36		17 48	PAID IN FULL	JAN 23 1950	1063	17 48										
19				12				2 64	06		2 70	PAID IN FULL	JAN 23 1950	1063	2 70										
20				51				a 118 00	2 62		120 62														
	34	577		33				Na 30 96	42		31 38				34 4	11 434		2 92							
				141																					

Assessment Roll and Tax List of Real Property in the Township of Crooked Lake, Cass County, Minnesota, for Taxes for the Year 1949.

Form 3C

	In whose name assessed	To whom transferred	Description of property: Subdivision (Longdale Bros. Roosevelt Trails)	Sec. or Lot	Town or Block	Rge.	Number of Acres of Land: Acres	100ths	Indicate Homestead by Yes or No	Indicate Agricultural Tax by Yes or No	No. School District	True and Full Valuations: Land Exclusive of Structures and Improvements	Buildings and Other Structures	Machinery Permanently Attached to Real Estate	Total True and Full Value	Assessed Valuations: Rural: Homestead Up to $1,000 20%	Rural: Over $1,000 and Non-Homestead 33⅓%	All Other: Homestead Up to $4,000 25%	All Other: Over $4,000 and Non-Homestead 40%	All Other: Machinery Permanently Attached to Real Estate 33⅓%	Total Assessed Value	Total Assessed Value as Equalized by the Board of Review	Final Equalized Value
							Acres	100ths				Dollars	Dollars	Dollars	Dollars	Dollars	Dollars	Dollars	Dollars	Dollars	Dollars	Dollars	Dollars
1	Lake Shore Improvement Co.		1	4	14				No	No													
2	"		2	5																			
3	Peter Hanson		34	6					Yes														
4	~~John G. Anderson~~ Adelle M. Anderson		4																				
5	~~John Seery~~		5	1	15				No														
6	Thomas Anderson Estate		6	2					Yes														
7	"		7	3					"														
8	Christopher + Lillian Axelsund		8	4					No														
9	Margaret Mae + Jim Beckenhagen		9	5					"														
10	George L. + Mae de Merles		10	6					"														
11	Midland Natl. Bk. & Trust Co. Trustee		11	7					"														
12	Joe D. + Esther J. Richards		12	8					"														
13	"		13	9					"														
14	Emma Flowers + Bernice Flowers Steere		14	10					"														
15	Jos. J. Kanler		15	11					"														
16	"		16	12					"														
17	Niels + Myrtle L. Nedergaard		17	13					"														
18	Eli C. Martin		18	14					Yes														
19	E. C. Martin		19	15					"														
20	Jos. G. Diedrick		20	16					No														

	Sold for Taxes	Valuations by School Districts as Equalized by Department of Taxation: District No. 1 Rate 21.84 Mills	District No. ... Rate ... Mills	District No. ... Rate ... Mills	District No. ... Rate ... Mills	District No. ... Rate ... Mills	District No. ... Rate ... Mills	Tax Including State Homestead	State Tax on Non-Homestead 6.58 Mills	Special Taxes	Total Taxes		Paid	When Paid (Month Day Year)	Number of Receipt	March Settlement 1950	June Settlement 1950	Penalty	November Settlement 1950	Penalty	Collections to First Monday in January 1951	Penalty	Delinquent on First Monday in January 1951	Total Delinquent Tax and Penalty	Remarks
		Dollars	Dollars	Dollars	Dollars	Dollars	Dollars	$ cts.	$ cts.	$ cts.	$ cts.					$ cts.	$ cts.	$ cts.	$ cts.	$ cts.	$ cts.	$ cts.	$ cts.	$ cts.	
1	SOLD FOR TAXES	9						184	04		188	1											188		
2	SOLD FOR TAXES	10						204	04		208	2											208		
3	21	39						798			798	3	PAID IN FULL	MAR 13 1950	3264		798								
4												4													
5		17						348	08		356	5	PAID IN FULL	JAN 31 1950	1063	356									
6	21	10						204			204	6	Hill Complete	April 7 1950	4738		204								
7	21	69						1412			1412	7	Hill Complete	April 7 1950	4738		1412								
8		16						328	08		336	8	PAID IN FULL	MAY 17 1950	5384		336								
9		75						1534	34		1568	9	PAID IN FULL	FEB 8 1950	1255	1568									
10		113						2310	52		2362	10	PAID IN FULL	JAN 23 1950	727	2362									
11		17						348	08		356	11	PAID IN FULL	APR 24 1950	4945		356								
12		82						1676	38		1714	12	PAID IN FULL	MAY 31 1950	5428		1714								Paid Under Protest
13		16						328	08		336	13	PAID IN FULL	MAY 31 1950	5428		336								
14		15						306	06		312	14	PAID IN FULL	APRIL 1	4887		312								
15		14						286	06		292	15	PAID IN FULL	APR 12 1950	4647		292								
16		14						286	06		292	16	PAID IN FULL	APR 12 1950	4647		292								
17		13						266	06		272	17	PAID IN FULL	MAY 5 1950	5281		272								
18	21	47						962			962	18	PAID IN FULL	APR 17 1950	4733		962								
19	21	7						144			144	19	PAID IN FULL	APR 17 1950	4733		144								
20		113						2310	52		2362	20	PAID IN FULL	MAY 4 1950	5102		2362								
	0	179						4234	240		4474					4286	9772						396		
	21	524																							
		696																							

Assessment Roll and Tax List of Real Property in the Town of Crooked Lake, Cass County, Minnesota, for Taxes for the Year 1949.

Form 1C

	In Whose Name Assessed	To Whom Transferred	Description of Property: Subdivision	Sec. or Lot	Town or Block	Rng.	Number of Acres of Land: Acres	100ths	No. School District	Indicate Homestead Tax by Yes	Indicate Agricultural Tax by Yes	True and Full Valuations: Land Exclusive of Structures and Improvements (Dollars)	Buildings and Other Structures (Dollars)	Machinery Permanently Attached to Real Estate (Dollars)	Total Tree and Full Value (Dollars)	Assessed Valuations, Rural: Homestead Up to $4,000 20% (Dollars)	Rural: Over $4,000 and Non-Homestead 33⅓% (Dollars)	All Other: Homestead Up to $4,000 25% (Dollars)	All Other: Over $4,000 and Non-Homestead 40% (Dollars)	All Other: Machinery Permanently Attached to Real Estate 33⅓% (Dollars)	Total Assessed Value (Dollars)	Total Assessed Value as Equalized by Director of Review (Dollars)	Final Equalized Value (Dollars)
			Douglas Bros. Lakewood Addition																				
1	John H. & Mae S. Sundquist		"	17	15				6	Yes	No												
2	"		"	18							No												
3	Edward A. Milbrandt		"	19							"												
4	Victor E. Johnson et al		"	20							"												
5	Leo M. & Maud B. Lawrence		"	21							"												
6	"		"	22																			
7	"		"	23						Yes	No												
8	Felicity Hale		"	24							No												
9	"		"	25							"												
10	Barnard L. & Bertha E. Burand		"	26							"												
11	"		"	27						Yes													
12	Magnus & Lyndell Richardson		"	28							No												
13	"		"	29							"												
14																							
15	John J. Strong		"	1	16						"												
16	"		"	2							"												
17	"		"	3							"												
18																							
19	Lou Schmid		"	1	17					Yes												Abstr. # 4194	
20			"	2							"												

	Sold for Taxes	Valuations by School Districts as Equalized by Department of Taxation: 1 District No. 34 Rate 51 Mills	2 District No. Rate Mills	3 District No. 34 Rate 51 Mills	4 District No. Rate Mills	5 District No. Rate Mills	6 District No. Rate Mills	Tax including State Homestead	State Tax on Non-Homestead 4.5 Mills	Special Taxes	Total Taxes	Paid	When Paid (Month Day Year)	Number of Receipt	March Settlement 1950	June Settlement 1950	Penalty	November Settlement 1950	Penalty	Collections to First Monday in January 1951	Penalty	Delinquent on First Monday in January 1951	Total Delinquent Tax and Penalty	Remarks
		Dollars	Dollars	Dollars	Dollars	Dollars	Dollars	$ cts.	$ cts.	$ cts.	$ cts.					$ cts.	$ cts.	$ cts.	$ cts.	$ cts.	$ cts.	$ cts.	$ cts.	
1			21 71 / 83					33 80	38		34 18	PAID IN FULL	MAY 31 1950	7415		34 18								
2		15						30 6	36		31 2	PAID IN FULL	MAY 31 1950	7415		31 2								
3		15						30 6	36		31 2	PAID IN FULL	APR 17 1950	4732		31 2								
4		15						30 6	36		31 2	PAID IN FULL	MAY 5 1950	5252		31 2								
5			15					33 0	06		33 6	PAID IN FULL	APR 14 1950	4492		33 6								
6			15					33 0	06		33 6	PAID IN FULL	APR 14 1950	4492		33 6								
7			21 58 / 142					43 90	66		44 56	PAID IN FULL	APR 14 1950	4492		44 56								
8		10						20 4	04		20 8	PAID IN FULL	MAY 31 1950	7413		20 8								
9		118						220 8	54		226 2	PAID IN FULL	MAY 31 1950	7413		226 2								
10		10						20 4	04		20 8	PAID IN FULL	MAR 1 1950	3310		20 8								
11		121 10						22 8			22 8	PAID IN FULL	MAR 1 1950	3310		22 8								
12		85						17 8	38		17 76											27 76	1954	
13		14						2 8	06		2 92											20	321	
14																								
15		12						2 4	06		2 52	Tax Paid Land Sold	OCT 31 1950	3921		4 12		126						
16		12						2 4	06		2 52	Tax Paid Land Sold	OCT 31 1950	3921		2 52		126						
17		7						1 4	04		1 48	Tax Paid Land Sold	MAY 31 1950	7339		1 48		74						
18												Tax Paid Land Sold	OCT 31 1950	3921		1 48		74						
19		7 10 / 7 10						20 6			20 6	Tax Paid Land Sold	MAY 31 1950	7059										
20		4 9						10 2			10 2	PAID IN FULL	MAR 6 1950	3302		20 6						20 6		
	N 214		129				A	105 70	1 40		107 10	PAID IN FULL	MAR 6 1950	3302		107 10								
	NR 316		255				NR	84 30	1 16		85 46					85 46		326				20 6		
	527		384													192 86								

Assessment Roll and Tax List of Real Property in the Town of Crooked Lake, Cass County, Minnesota, for Taxes for the Year 1949.

Form 50—Revised Form Approved

	In Whose Name Assessed	To Whom Transferred	Description of Property: Subdivision	Sec. or Lot	Town or Block	Rng.	Number of Acres of Land: Acres	100ths	No. School District	Individual Assessed Tax or No.	Individual Assessed Tax or No.	True and Full Valuations: Land Exclusive of Structures and Improvements (Dollars)	Buildings and Other Structures (Dollars)	Machinery Permanently Attached to Real Estate (Dollars)	Total True and Full Value (Dollars)	Assessed Valuations: Rural: Homestead Up to $4,000 20% (Dollars)	Rural: Over $4,000 Non-Homestead 33⅓% (Dollars)	All Other: Homestead Up to $4,000 25% (Dollars)	All Other: Over $4,000 Non-Homestead 40% (Dollars)	All Other: Machinery Permanently Attached to Real Estate 33⅓% (Dollars)	Total Assessed Value (Dollars)	Total Assessed Value as Equalized by the Board of Review (Dollars)	Final Equalized Value (Dollars)
			Inglefield Place Roosevelt Smith																				
1	Neils + Myrtle L. Nedergaard			3	147						No												
2	" "			4							"												
3	" "			5							"												
4	John A. + Mae L. Lundquist			6							"												
5	Leo M. + Maud E. Lawrence			7							"												
6	Bernard L. + Bertha D. Dusard			8							"												
7																							
8	John E. Holmquist			1	18						No												
9				2							"												
10				3							"												
11	Selmer + Lorraine V. Kurch			4							"												
12				5							"												
13	Arthur E. + Eloy L. Baldwin			6							"												
14				7							"												
15				8							"												
16	Irene L. Rice			9							"												
17	Lake Shore Improvement Co.			10							"												
18	Ingvald J. Bakkend			11							"												
19																							
20																							

Abate $ 4111

	Sold for Taxes	Validations by School Districts as Equalized by Department of Taxation: District No. 47, Rate 24 Mills	District No. ..., Rate ... Mills	District No. ..., Rate ... Mills	District No. ..., Rate ... Mills	District No. ..., Rate ... Mills	District No. ..., Rate ... Mills	Tax Including State Homestead Mills	State Tax on Non-Homestead 4.58 Mills	Special Taxes	Total Taxes	Paid	When Paid: Month Day Year	Number of Receipt	March Settlement 1950	June Settlement 1950	Penalty	November Settlement 1950	Penalty	Collections to First Monday in January 1951	Penalty	Delinquent on First Monday in January 1951	Total Delinquent Tax and Penalty	Remarks
		Dollars	Dollars	Dollars	Dollars	Dollars	Dollars	$ cts.	% cts.	$ cts.	$ cts.				$ cts.	$ cts.	$ cts.	$ cts.	$ cts.	$ cts.	$ cts.	$ cts.	$ cts.	
1		5						1.02	02		1.04	PAID IN FULL	MAY 5 1950			3.12								
2		5						1.02	02		1.04	PAID IN FULL	MAY 5 1950	5281										
3		5						1.02	02		1.04	PAID IN FULL	MAY 5 1950											
4		11						2.24	06		2.30	PAID IN FULL	MAY 31 1950	5415		2.30								
5		23						4.70	10		4.80	PAID IN FULL	APR 14 1950	4692		4.80								
6		13						2.66	06		2.72	PAID IN FULL	JAN 1 1950	3210		2.72								
7																								
8		8						1.64	04		1.68	PAID IN FULL	MAY 9 1950											
9		8						1.64	04		1.68	PAID IN FULL	MAY 9 1950	5433		5.04								
10		8						1.64	04		1.68	PAID IN FULL	MAY 9 1950											
11		8						1.64	04		1.68	1st Half Paid	MAY 31 1950	5418		84						84	87	
12		53						10.84	24		11.08	1st Half Paid	MAY 31 1950	5415		554						554	669	
13		62						12.68	28		12.96	2nd Half Paid	OCT 8 1950	12449	648			648						
14		10						2.04	04		2.08	2nd Half Paid	JAN 18 1950	1229	104			104						
15		10						2.04	04		2.08	2nd Half Paid	OCT 8 1950	12449	104			104						
16		10						2.04	04		2.08	PAID IN FULL	APR 20 1950	4869		2.08								
17		72						1.44	04		1.48	PAID IN FULL	JUL 6 1950	11241				148						
18		12						2.46	06		2.52	PAID IN FULL	MAR 18 1950	3816		2.52								
19																								
20																								
		214	258					52.76	1.18		53.94				856	27.96		1.09				63		

Assessment Roll and Tax List of Real Property in the Town of Crooked Lake, Cass County, Minnesota, for Taxes for the Year 1949.

	In Whose Name Assessed	To Whom Transferred	Description of Property: Subdivision	Sec. or Lot	Town or Block	Rng.	Number of Acres of Land: Acres	100ths	No. School District	Indicate Homestead Tax by Yes or No	Indicate Agricultural Tax by Yes or No	True and Full Valuations: Land Exclusive of Structures and Improvements (Dollars)	Buildings and Other Structures (Dollars)	Machinery Permanently Attached to Real Estate (Dollars)	Total True and Full Value (Dollars)	Assessed Valuations: Rural: Homestead Up to $4,000 20%	Rural: Over $4,000 and Non-Homestead 33⅓%	All Other: Homestead Up to $4,000 25%	All Other: Over $4,000 and Non-Homestead 40%	Machinery Permanently Attached to Real Estate 33⅓%	Total Assessed Value	Total Assessed Value as Equalized by the Board of Review (Dollars)	Final Equalized Value (Dollars)
			Inglehart Bros. Kingwell Beach																				
1	Frank J. + Ellen M. Gleason			1	19				Pen	Yes													
2	State of Minnesota			2																			
3	Lake Shore Improvement Co			3						"												Abate to 4411	
4																							
5	Henry Hoegerd			5	1	26				"													
6	" "			6	2					"													
7	State of Minnesota			7	3																		
8	Chas. Olmsmond			8	4					"													
9	State of Minnesota			9	5																		
10	" "			10	6																		
11	George + Frances J. Belline			11	7					"													
12	Dudley L. Ashcraft			12	8					"													
13	Lake Shore Improvement Co			13	9					"													
14	" "			14	10					"													
15	Jan Delbrabb			15	11					"													
16	Ed C. + Cassie D. Leonard			16	12					"													
17	Louis Wolcester			17	13					"													
18	" "			18	14					"													
19	" "			19	15					"													
20	State of Minnesota			20	16																		

Cass County, Minnesota, for Taxes for the Year 1949.

	Sold for Taxes	Valuations by School Districts as Equalized by Department of Taxation: District No. 2 Rate 24.5 Mills	District No. ... Rate ... Mills	District No. ... Rate ... Mills	District No. ... Rate ... Mills	District No. ... Rate ... Mills	District No. ... Rate ... Mills	Tax including State Homestead	State Tax on Non-Homestead 4.58 Mills	Special Taxes	Total Taxes	Paid	When Paid (Month Day Year)	Number of Receipt	March Settlement 1950	June Settlement 1950	Penalty	November Settlement 1950	Penalty	Coinciness to First Monday in January 1951	Penalty	Delinquent on First Monday in January 1951	Total Delinquent Tax and Penalty	Remarks
		Dollars	Dollars	Dollars	Dollars	Dollars	Dollars	$ cts.	$ cts.	$ cts.	$ cts.				$ cts.	$ cts.	$ cts.	$ cts.	$ cts.	$ cts.	$ cts.	$ cts.	$ cts.	
1		12						2 46	56		2 52	1 PAID IN FULL	APR 12 1950	4650		2 52								
2												2												
3		84						1 64	04		1 68	3 1st Half Paid	AUG 8 1950	11872				84				84	92	
4												4												
5		12						2 46	06		2 52	5 PAID IN FULL	MAY 31 1950	8376		2 52								
6		12						2 46	06		2 52	6 PAID IN FULL	MAY 31 1950	8376		2 52								
7												7												
8	SOLD FOR TAXES	12						2 46	06		2 52	8										2 52		
9												9												
10												10												
11		12						2 46	06		2 52	11 PAID IN FULL	APR 11 1950	4625		2 52								
12		76						15 54	34		15 88	12										15 88	17 47	
13		12						2 46	06		2 52	13 PAID IN FULL	MAY 6 1950	5157		2 52								
14		12						2 46	06		2 52	14 PAID IN FULL	MAY 31 1950	8365		2 52								
15		12						2 46	06		2 52	15										2 52	2 77	
16		12						2 46	06		2 52	16 PAID IN FULL	APR 6 1950	3779		2 52								
17		12						2 46	06		2 52	17 PAID IN FULL	APR 18 1950	4795		2 52								
18		73						1 49	04		15 36	18 PAID IN FULL	APR 18 1950	4795		15 36								
19		12						2 46	06		2 52	19 PAID IN FULL	APR 18 1950	4795		2 52								
20												20												
	24	289						59 16	1 81		60 54					37 94		84				21 76		

Assessment Roll and Tax List of Real Property in the Longwood of Crooked Lake, Cass County, Minnesota, for Taxes for the Year 1949.

	IN WHOSE NAME ASSESSED	TO WHOM TRANSFERRED	DESCRIPTION OF PROPERTY: SUBDIVISION (Longvale Beach, Roosevelt Park)	Sec. or Lot	Town or Block	Rng.	Number of Acres of Land: Acres	100ths	No. School District	Indicate Homestead Yes or No	Indicate Agricultural Yes or No	TRUE AND FULL VALUATIONS: LAND Exclusive of Structures and Improvements (Dollars)	BUILDINGS and Other Structures (Dollars)	MACHINERY Permanently Attached to Real Estate (Dollars)	TOTAL True and Full Value (Dollars)	ASSESSED VALUATIONS: RURAL: Homestead Up to $4,000 20% (Dollars)	RURAL: Over $4,000 and Non-Homestead 33⅓% (Dollars)	ALL OTHER: Homestead Up to $4,000 25% (Dollars)	ALL OTHER: Over $4,000 and Non-Homestead 40% (Dollars)	MACHINERY Permanently Attached to Real Estate 33⅓% (Dollars)	TOTAL ASSESSED VALUE (Dollars)	Total Assessed Value as Equalized by the Board of Review (Dollars)	FINAL EQUALIZED VALUE (Dollars)
1	Ernest + Julia Miller			17	20					Yes	No												
2	State of Minnesota			18																			
3	Kenneth V. + Doris Lee			19																			
4	Mark P. Matteson			20																			
5	D. N. + Lydia A. Martin			21																			
6	Lake Shore Improvement Co.			22																	Abate. #411		
7	"			23																	" "		
8	"			24																	" "		
9	"			25																	" "		
10	Walter Melvin Schramm			26																			
11	State of Minnesota			27																			
12	~~Daisy J. Tolson~~			28																			
13	Douglas L. + Marguerite A. Metzke			29																			
14	"			30																			
15	"			31																			
16	Ike Rousseau			32																			
17	Herbert A. + Pearl L. Axelson			33																			
18	Lake Shore Improvement Co.			34																	Abate. #411		
19	Harry A. + Alma E. Zyba			35																			
20	"			36																			

	SOLD FOR TAXES: Date Paid	VALUATIONS BY SCHOOL DISTRICTS AS EQUALIZED BY DEPARTMENT OF TAXATION: District No. / Rate / Mills	District No. / Rate / Mills	District No. / Rate / Mills	District No. / Rate / Mills	District No. / Rate / Mills	Tax Including State Homestead Mills 1.56 Mills	State Tax on Non-Homestead	SPECIAL TAXES	TOTAL TAXES		PAID	WHEN PAID (Month Day Year)	Number of Receipt	March Settlement 1950	June Settlement 1950	Penalty	November Settlement 1950	Penalty	Collections to First Monday in January 1951	Penalty	Delinquent on First Monday in January 1951	Penalty	Total Delinquent Tax and Penalty	REMARKS
		Dollars	Dollars	Dollars	Dollars	Dollars	$ cts.	$ cts.	$ cts.	$ cts.							$ cts.	$ cts.	$ cts.	$ cts.	$ cts.	$ cts.	$ cts.	$ cts.	
1		12					246	06		252	1	PAID IN FULL	FEB 3 1950	2445	252										
2											2														
3		12					246	06		252	3	PAID IN FULL	MAY 31 1950			252									
4		12					246	06		252	4	PAID IN FULL	APR 12 1950	4645		252									
5		12					246	06		252	5	PAID IN FULL	APR 25 1950	4987		252									
6		12					144	04		148	6	1st Half Paid	AUG 8 1950	11874				74				74	7	81	
7		12					144	04		148	7	1st Half Paid	AUG 8 1950	11874				74				74	7	81	
8		12					144	04		148	8	1st Half Paid	AUG 8 1950	11874				74				74	7	81	
9		12					144	04		148	9	1st Half Paid	AUG 8 1950	11874				74				74	7	81	
10		15					306	06		312	10	PAID IN FULL	MAR 14 1950	3401		312									
11		13					266	06		272	11	PAID IN FULL	MAR 14 1950	3401		272									
12		~~12~~ set									12														
13		13					266	06		272	13	APR 11 1950	PAID IN FULL	4618		272									
14		13					266	06		272	14	APR 11 1950	PAID IN FULL	4618		272									
15		98					2004	44		2048	15	APR 11 1950	PAID IN FULL	4618		2048									
16		13					266	06		272	16	PAID IN FULL	MAY 31 1950	8412		272									
17		13					266	06		272	17	PAID IN FULL	MAY 31 1950	9427		272									
18		12					164	04		168	18	1st Half Paid	AUG 8 1950	11874				84				84	7	92	
19		13					266	06		272	19	PAID IN FULL	MAY 9 1950	7251		544									
20		13					266	06		272	20	PAID IN FULL	MAY 9 1950												
	14 / 214	252					5896	186		6032					252	5020		310				380			

Assessment Roll and Tax List of Real Property in the Town of Crooked Lake, Cass County, Minnesota, for Taxes for the Year 1949.

Form 90 [illegible]

	IN WHOSE NAME ASSESSED	TO WHOM TRANSFERRED	DESCRIPTION OF PROPERTY: SUBDIVISION (Douglas Bros Roosevelt Beach)	Sec. or Lot	Town or Block	Rng.	Number of Acres of Land: Acres	100ths	No. School District	Info. Board of Tax or No	Info. Board of Adj. Tax or No	TRUE AND FULL VALUATIONS: LAND Exclusive of Structures and Improvements	BUILDINGS and Other Structures	MACHINERY Permanently Attached to Real Estate	TOTAL True and Full Value	ASSESSED VALUATIONS: RURAL: Homestead Up to $4,000 20%	Over $4,000 and Non-Homestead 33⅓%	ALL OTHER: Homestead Up to $4,000 25%	Over $4,000 and Non-Homestead 40%	MACHINERY Permanently Attached to Real Estate 33⅓%	TOTAL ASSESSED VALUE	Total Assessed Value as Equalized by the Board of Review	FINAL EQUALIZED VALUE
												Dollars	Dollars	Dollars	Dollars	Dollars	Dollars	Dollars	Dollars	Dollars	Dollars	Dollars	Dollars
1	Harry A. + Alma E. Yoke						37	22															
2	Jessie Poole						38																
3	Lake Shore Improvement Co						39																
4	Lee A. + Beulah L. Osgood						40																
5	Ernest Dunham						41																
6	State of Minnesota						42																
7	Georgia A. Vetter						43																
8							44																
9	Matthew J. + Leola Burton Berthud						45																
10	Harry E. Gruenter						46																
11	Delma A. Dean						47																
12	Earl H. + Helen M. Carel						48																
13	Blanche L. - Edwood H. Erickson						49																
14																							
15	~~Sold for Taxes~~ Samuel F. Markell						1	21															
16	Lake Shore Improvement Co						2																
17																							
18							1	22															
19	John F. Schuler + Bonnie Humphrey						2																
20	Lake Shore Improvement Co						3																

Abate # 41

	SOLD FOR TAXES	VALUATIONS BY SCHOOL DISTRICTS AS EQUALIZED BY DEPARTMENT OF TAXATION: District No. 6 Rate 41.84 Mills	District No. ..... Rate ..... Mills	District No. ..... Rate ..... Mills	District No. ..... Rate ..... Mills	District No. ..... Rate ..... Mills	District No. ..... Rate ..... Mills	Tax Including State Homestead Mills	State Tax on Non-Homestead 4.58 Mills	SPECIAL TAXES	TOTAL TAXES		PAID	WHEN PAID: Month Day Year	Number of Receipt	March Settlement 1950	June Settlement 1950	Penalty	November Settlement 1950	Penalty	Collections to First Monday in January 1951	Penalty	Delinquent on First Monday in January 1951	Total Delinquent Tax and Penalty	REMARKS
		Dollars	Dollars	Dollars	Dollars	Dollars	Dollars	$ cts.	$ cts.	$ cts.	$ cts.					$ cts.	$ cts.	$ cts.	$ cts.	$ cts.	$ cts.	$ cts.	$ cts.	$ cts.	
1		132						27 00	60		27 60	1	PAID IN FULL	MAY 19 1950	6754		27 60								
2		13						266	06		272	2	PAID IN FULL	MAY 19 1950	6769		272								
3		13						164	04		168	3	1st Half Paid	AUG 8 1950	1874				84			84	84		
4		15						306	06		312	4	PAID IN FULL	APR 3 5 1950	5092		312								
5		30						614	14		628	5	PAID IN FULL	MAY 9 1950	5441		628								
6												6													
7		13						266	06		272	7	PAID IN FULL	APR 11 1950	4623		272								
8		13						266	06		272	8	PAID IN FULL	APR 11 1950	4623		272								
9	SOLD FOR TAXES	13						266	06		272	9										272			
10		62						1268	28		1296	10	PAID IN FULL	MAY 22 1950	5844		1296								
11	SOLD FOR TAXES	10						204	04		208	11										208			
12		8						164	04		168	12	PAID IN FULL	APR 11 1950	4619		168								
13		8						164	04		168	13	PAID IN FULL	APR 18 1950	4796		168								
14												14													
15	SOLD FOR TAXES	5						102	02		104	15										104			
16	SOLD FOR TAXES	5						102	02		104	16										104			
17												17													
18												18													
19	SOLD FOR TAXES	10						204	04		208	19										208			
20		8						164	04		168	20	PAID IN FULL	APR 21 1950	4691		168								
		354						7226	160		7386						6306		84			980			

Assessment Roll and Tax List of Real Property in the Longville of Crooked Lake, Cass County, Minnesota, for Taxes for the Year 1949.

Form 5C Pub. 24 Rev. 10-47 M. 100,000

	In Whose Name Assessed	To Whom Transferred	Description of Property: Subdivision (Longville Area Lakewood Park)	Sec. or Lot	Town or Block	Rng.	Number of Acres of Land: Acres	Tenths	No School District	Indicate Agricultural Land Yes or No	Indicate Agricultural Land Yes or No	True and Full Valuations: Land Exclusive of Structures and Improvements	Buildings and Other Structures	Machinery Permanently Attached to Real Estate	Total True and Full Value	Assessed Valuations: Rural: Homestead Up to $4,000 20%	Rural: Over $4,000 and Non-Homestead 33⅓%	All Other: Homestead Up to $4,000 25%	All Other: Over $4,000 Non-Homestead 40%	Machinery Permanently Attached to Real Estate 33⅓%	Total Assessed Value as Equalized by the Board of Review	Final Equalized Value
												Dollars	Dollars	Dollars	Dollars	Dollars	Dollars	Dollars	Dollars	Dollars	Dollars	Dollars
1	Lake Shore Improvement Co			4	22				Con.	No												
2	"			5					"	"												
3				6					"	"												
4				7					"	"												
5				8					"	"												
6	Chas. Slick			9					"	"												
7	Lake Shore Improvement Co			10					"	"											Note #+111	
8	Paul + Helen Mussgrake			11					"	"												
9	Frederick E. Linna			12					"	"												
10				13					"	"												
11	Lake Shore Improvement Co			14					"	"												
12				15					"	"												
13	Rembert A + ~~[illegible]~~ Bladen			1	23				"	"												
14	John H + Marguet M Bohanon			2					"	"												
15	George R + Esther L Larsen			3					"	"												
16	Lake Shore Improvement Co			4					"	"												
17				5					"	"												
18	State of Minnesota			6																		
19	State of Minnesota			7																		
20																						

Valuations by School Districts as Equalized by Department of Taxation

	Sold for Taxes	District No. 6 Rate 61.28 Mills	District No. ..... Rate ..... Mills	District No. ..... Rate ..... Mills	District No. ..... Rate ..... Mills	District No. ..... Rate ..... Mills	District No. ..... Rate ..... Mills	Tax Including State Homestead Mills	State Tax on Non-Homestead 4.54 Mills	Special Taxes	Total Taxes	Paid	When Paid: Month Day Year	Number of Receipt	March Settlement 1949	June Settlement 1949	Penalty	November Settlement 1949	Penalty	Collections to First Monday in January 1951	Penalty	Delinquent on First Monday in January 1951	Penalty	Total Delinquent Tax and Penalty	Remarks
		Dollars	Dollars	Dollars	Dollars	Dollars	Dollars	$ cts.	$ cts.	$ cts.	$ cts.				$ cts.	$ cts.	$ cts.	$ cts.	$ cts.	$ cts.	$ cts.	$ cts.	$ cts.	$ cts.	
1		8						1.64	04		1.68	1 PAID IN FULL	APR 21 1950	4890		1.68									
2		8						1.64	04		1.68	2 PAID IN FULL	APR 21 1950	4891		1.68									
3	SOLD FOR TAXES	8						1.64	04		1.68	3											1.68		
4	SOLD FOR TAXES	8						1.64	04		1.68	4											1.68		
5	SOLD FOR TAXES	8						1.64	04		1.68	5											1.68		
6		8						1.64	04		1.68	6 PAID IN FULL	MAY 31 1950	5140		1.68									
7		8						1.02	02		1.04	7 1st Half Paid	AUG 8 1950	1870				.52					.52	8	.57
8		8						1.64	04		1.68	8 PAID IN FULL	APR 15 1950	4732		1.68									
9		8						1.64	04		1.68	9 PAID IN FULL	MAY 2 1950	5132		1.68									
10		8						1.64	04		1.68	10 PAID IN FULL	MAY 2 1950	5142		1.68									
11	SOLD FOR TAXES	8						1.64	04		1.68	11											1.68		
12	SOLD FOR TAXES	8						1.64	04		1.68	12											1.68		
13		10						2.04	04		2.08	13 PAID IN FULL	MAY 21 1950	6880		2.08									
14		10						2.04	04		2.08	14 PAID IN FULL	MAY 31 1950	7763		2.08									
15		10						2.04	04		2.08	15 PAID IN FULL	AUG 8 1950	1860				2.08	.05						
16	SOLD FOR TAXES	10						2.04	04		2.08	16 PAID IN FULL	DEC 21 1950	1445						2.08	.16				
17	SOLD FOR TAXES	10						2.04	04		2.08	17 PAID IN FULL	DEC 21 1950	1445						2.08	.16				
18												18													
19												19													
20												20													
	Tax 143							29.26	.66		29.92					14.74		2.60		4.16		8.92			

Assessment Roll and Tax List of Real Property in the Town of Crooked Lake,

Form 1C

In Whose Name Assessed	To Whom Transferred	Description of Property: Subdivision	Sec. or Lot	Town or Block	Rng.	Number of Acres of Land: Acres	Tenths	No. School District	Indexed Based on Tax Roll to Be	Indexed Apply Tax Roll to Be	True and Full Valuations: Land Exclusive of Structures and Improvements (Dollars)	Buildings and Other Structures (Dollars)	Machinery Permanently Attached to Real Estate (Dollars)	Total True and Full Value (Dollars)	Assessed Valuations: Rural: Homestead Up to $4,000 20% (Dollars)	Rural: Over $4,000 and Non-Homestead 33⅓% (Dollars)	All Other: Homestead Up to $4,000 25% (Dollars)	All Other: Over $4,000 and Non-Homestead 40% (Dollars)	Machinery Permanently Attached to Real Estate 33⅓% (Dollars)	Total Assessed Value (Dollars)	Total Assessed Value as Equalized by the Board of Review (Dollars)	Final Equalized Value (Dollars)
		Longdale Park Roosevelt Park																				
Lake Shore Improvement Co			8	23					Lin	No											Abate # 4411	
			2																			
Herbert A. + [illegible] Bladen			1	24					"	"												
John H. + Margaret M. Johnson			2						"	"												
Lake Shore Improvement Co			3						"	"												
" "			4						"	"												
" "			5						"	"												
" "			6						"	"												
" "			7						"	"												
Herbert H. + Minnie Schauer			8						"	"												
" "			9						"	"												
Lake Shore Improvement Co			10						"	"											Abate # 4411	
" "			11						"	"											Abate # 4411	
Theodore R. Jensen			12		1	25				Yes												
" "			13			2				"												
" "			14			3				"												
" "			15			4				"												
" "			16			5				"												
" "			17			6				"												
" "			18			7				"												
" "			19			8				No												
" "			20			9				Yes												
State of Minnesota		Outlot				A																

200 Cotswolds

Valuations by School Districts as Equalized by Department of Taxation

	Sold for Taxes	District No. 64 Rate 54 Mills (Dollars)	District No. 2 Rate 21 Mills (Dollars)	District No. 51 Rate ..... Mills (Dollars)	District No. ..... Rate ..... Mills (Dollars)	District No. ..... Rate ..... Mills (Dollars)	Tax including State Homestead Mills ($ cts.)	State Tax on Non-Homestead $.58 Mills ($ cts.)	Special Taxes ($ cts.)	Total Taxes ($ cts.)		Paid	When Paid: Month	Day	Year	Number of Receipt	March Settlement 1950 ($ cts.)	June Settlement 1950 ($ cts.)	Penalty ($ cts.)	November Settlement 1950 ($ cts.)	Penalty ($ cts.)	Collections to First Monday in January 1951 ($ cts.)	Penalty ($ cts.)	Delinquent on First Monday in January 1951 ($ cts.)	Total Delinquent Tax and Penalty ($ cts.)	Remarks
1		22					1.44	04		1.48	1	1st Half Paid	AUG	8	1950	11876				74				74	81	
2											2															
3		26					3.32	12		3.44	3	PAID IN FULL	MAY	24	1950	6850		5.44								
4		2					1.64	04		1.68	4	PAID IN FULL	MAY	31	1950	7463		1.68								
5		136	Abate. # 4477				3.38 ~~2.76~~	06 ~~.60~~		3.44 ~~2.76~~	5	PAID IN FULL	JUL	17	1950	11468				3.44						
6	SOLD FOR TAXES	67					13.70	30		14.00	6	PAID IN FULL	DEC	21	1950	14457						14.00	1.12			
7	SOLD FOR TAXES	2					1.64	04		1.68	7	PAID IN FULL	DEC	21	1950	14457						1.68	.13			
8		2					1.64	04		1.68	8	PAID IN FULL	MAY	9	1950	5658		1.68								
9		2					1.64	04		1.68	9	PAID IN FULL	MAY	9	1950											
10		58					1.02	02		1.04	10	1st Half Paid	AUG	8	1950	11877				52				52	57	
11		46					1.2	02		1.24	11	1st Half Paid	AUG	8	1950	11878				62				62	68	
12		24 7					1.54			1.54	12	PAID IN FULL	APR	4	[illegible]											
13		24 8					1.76			1.76	13	PAID IN FULL	APR	4	[illegible]											
14		24 8					1.76			1.76	14	PAID IN FULL	APR	4	[illegible]											
15		24 8					1.76			1.76	15	PAID IN FULL	APR	4	[illegible]											
16		24 8					1.76			1.76	16	PAID IN FULL	APR	4	[illegible]	14992		1.76								
17		24 53					11.64			11.64	17	PAID IN FULL	APR	4	[illegible]											
18		24 142					31.16			31.16	18	PAID IN FULL	APR	4	[illegible]											
19		80					17.56	36		17.92	19	PAID IN FULL	APR	4	[illegible]											
20		24 8					1.76			1.76	20	PAID IN FULL	APR	4	[illegible]											
		24					56.46	1.26		57.72								1.44								
	224	276					90.70	36		91.06								91.06		5.22		15.68		1.88		24.46
		50																815								

Assessment Roll and Tax List of Real Property in the Danson of Crooked Lake, Cass County, Minnesota, for Taxes for the Year 1949.

Form 3C

	In Whose Name Assessed	To Whom Transferred	Description of Property: Subdivision	Sec. or Lot	Town or Block	Reg.	Number of Acres of Land: Acres	100ths	Sold for Taxes	No. School District	Total Acres Assessed Real Estate Tax at 5%	True and Full Valuations: Land Exclusive of Structures and Improvements	Buildings and Other Structures	Machinery Permanently Attached to Real Estate	Total True and Full Value	Assessed Valuations: Rural: Homestead Up to $4,000 20%	Rural: Over $4,000 and Non-Homestead 33⅓%	All Other: Homestead Up to $4,000 25%	All Other: Over $4,000 and Non-Homestead 40%	Machinery Permanently Attached to Real Estate 33⅓%	Total Assessed Value	Total Assessed Value Equalized by the Board of Review	Final Equalized Value
			Louisana Heights									Dollars	Dollars	Dollars	Dollars	Dollars	Dollars	Dollars	Dollars	Dollars	Dollars	Dollars	Dollars
	H. E. + Oleda Ohlsen				1					Un.	Ne												
	Frank & Lucile Sank + R.C. Rudisel				2																		
	J.J. + Christina M. Chastek		3	from S.H. cor., run E. 120'	3																		
	Earl O. Miller		4	then N. to riv., then S.W. along riv.	4																		
	Oscar Sopher		5	Balance of	5																		
			6		6																		
	Paul & Georgie Rothfuss		7		6																		
	Ernest A. Munske		8		7																		
	Oscar Sopher		9		8																		
			10		9																		
	Russell W. Hurd		11		10																		
	Oscar Sopher		12		11																		
	"		13		12																		
	"		14		13																		
	R.C. Rudisel + J.C. Everts		15	E. 92' x 79' of	Outlot		a																
	H. E. + Oleda Ohlsen		16	Outlot Above E. 92' x 79'						Spec													
	Lena Munske		17	Outlot	B					No													
	Ray + Alvina Badger		18	Outlot	C																		
			19																				
			20																				

Valuations by School Districts as Equalized by Department of Taxation

	Sold for Taxes	a District No. 64 Rate 24.5 Mills	District No. Rate ... Mills	District No. 64 Rate 21.5 Mills	District No. Rate ... Mills	District No. Rate ... Mills	District No. Rate ... Mills	Tax Including State Homestead 1.5 Mills	State Tax on Non-Homestead 1.5 Mills	Special Taxes	Total Taxes	Paid	When Paid	Number of Receipt	March Settlement 1930	June Settlement 1930	Penalty	November Settlement 1930	Penalty	Collections to First Monday in January 1931	Penalty	Delinquent on First Monday in January 1931	Total Delinquent Tax and Penalty	Remarks
		Dollars	Dollars	Dollars	Dollars	Dollars	Dollars	$ cts.	$ cts.	$ cts.	$ cts.					$ cts.	$ cts.	$ cts.	$ cts.	$ cts.	$ cts.	$ cts.	$ cts.	
1				10				220	04		224	1st Half Paid / Net Half Paid	OCT 31 1950 / MAY 31 1950	6837 / 6919		112		112						
2				143				3131	66		3204	2 PAID IN FULL	MAY 22 1950	6842		3204								
3				220				4330	100		4430	3 PAID IN FULL	APR 13 1950	4671		4430								
4	SOLD FOR TAXES			12				264	06		270	4										270		
5				143				3131	66		3204	5 PAID IN FULL	MAY 5 1950											
6				13				286	06		292	6 PAID IN FULL	MAY 5 1950	6285		292								
7				13				286	06		292	7 PAID IN FULL	MAY 5 1950											
8				98				2152	44		2196	8 PAID IN FULL	MAY 25 1950	7086		2196								
9				13				286	06		292	9 PAID IN FULL	MAY 25 1950	6820		292								
10				13				286	06		292	10 PAID IN FULL	MAY 25 1950	6820		292								
11				13				286	06		292	11 PAID IN FULL	APR 12 1950	4648		292								
12				13				286	06		292	12 PAID IN FULL	MAY 19 1950	6770		292								
13				13				286	06		292	13 PAID IN FULL	MAY 19 1950	6770		292								
14				13				286	06		292	14 PAID IN FULL	MAY 19 1950	6770		292								
15		55						1124	06		1150	15 PAID IN FULL	MAY 22 1950	6843		1150								
16		256						5236			5236	16 1st Half Paid / Net Half Paid	OCT 31 1950 / MAY 31 1950	6837 / 6919		2618		2618						
17		176						3600	80		3680	17 PAID IN FULL	MAY 25 1950	7166		3680								
18	SOLD FOR TAXES	38						778	18		796	18										796		
19												19												
20		H 256 / DM 176 / 576		713				a 10738 / M 16030	1224 / 324		10962 / 16354	20				DM 5176 / M 7047 / 23430		2730				1066		

Assessment Roll and Tax List of Real Property in the Town of Crooked Lake, Cass County, Minnesota, for Taxes for the Year 1949.

Form 50

In Whose Name Assessed	To Whom Transferred	Description of Property: Subdivision	Sec. or Lot	Town or Block	Rge.	Number of Acres of Land: Acres	100ths	No. School District	Info. from Assd. Tax Roll Yes or No	Info. from Assd. Tax Roll Yes or No	True and Full Valuations: Land (Exclusive of structures and improvements) Dollars	Buildings and Other Structures Dollars	Machinery (Permanently Attached to Real Estate) Dollars	Total True and Full Value Dollars	Assessed Valuations: Rural: Homestead Up to $4,000 20% Dollars	Rural: Over $4,000 Non-Homestead 33⅓% Dollars	All Other: Homestead Up to $4,000 25% Dollars	All Other: Over $4,000 and Non-Homestead 40% Dollars	Machinery (Permanently Attached to Real Estate) 33⅓% Dollars	Total Assessed Value Dollars	Total Assessed Value as Equalized by the Board of Review Dollars	Final Equalized Value Dollars
		Rosemont Lake Heights (Alley for 2 Sec 14-139-26)																				
~~[illegible]~~ W. C. Slotten			1						Am													
Nellie E. Hanson			2						Yes													
"			3						"													
"			4						"													
"			5						"													
Mathew + Sylvia Trachel			6						"													
"			7						"													
W. D. Trachel			8						"													
Laurity C. + Helene R. Hanson			9						"													
"			10						"													
"	"		11						"													
"	"		12						"													
"	"		13						"													
"	"		14						"													
"	"		15						"													
"	"		16						"													
"	"		17						"													
"	"		18						"													
"	"		19						"													
"	"		20						"													

Sold for Taxes	Valuations by School Districts as Equalized by Department of Taxation: District No. 1 Rate 54.5 Mills Dollars	District No. ..... Rate ..... Mills Dollars	District No. ..... Rate ..... Mills Dollars	District No. ..... Rate ..... Mills Dollars	District No. ..... Rate ..... Mills Dollars	Tax including State Homestead Mills	State Tax on Non-Homestead 4.5 Mills $ cts.	Special Taxes $ cts.	Total Taxes $ cts.		Paid	When Paid Month Day Year	Number of Receipt	March Settlement 1950 $ cts.	June Settlement 1950 $ cts.	Penalty $ cts.	November Settlement 1950 $ cts.	Penalty $ cts.	Collections to First Monday in January 1951 $ cts.	Penalty $ cts.	Delinquent on First Monday in January 1951 $ cts.	Total Delinquent Tax and Penalty $ cts.	Remarks
						No tax for 1949				1													
	13					2 66	06		2 72	2	PAID IN FULL	SEP 25 1950	12323				2 72						
	13					2 66	06		2 72	3	PAID IN FULL	SEP 25 1950	12323				2 72		87				
	13					2 66	06		2 72	4	PAID IN FULL	SEP 25 1950	12323				2 72						
	101					20 46	46		20 92	5	PAID IN FULL	SEP 25 1950	12323				20 92						
	142					29 04	66		29 70	6	PAID IN FULL	APR 17 1950	4734		29 70								
	25					5 12	12		5 24	7	PAID IN FULL	APR 17 1950	4734		5 24								
	83					16 98	38		17 36	8	PAID IN FULL	MAY 9 1950	5767		17 36								
	13					2 66	06		2 72	9	2nd Half Paid 1st Half Paid	OCT 17 1950 MAY 31 1950				1 36		36					
	13					2 66	06		2 72	10	2nd Half Paid 1st Half Paid	OCT 17 1950 MAY 31 1950				1 36		36					
	13					2 66	06		2 72	11	2nd Half Paid 1st Half Paid	OCT 17 1950 MAY 31 1950				1 36		36					
	13					2 66	06		2 72	12	2nd Half Paid 1st Half Paid	OCT 17 1950 MAY 31 1950				1 36		36					
	13					2 66	06		2 72	13	2nd Half Paid 1st Half Paid	OCT 17 1950 MAY 31 1950				1 36		36					
	13					2 66	06		2 72	14	2nd Half Paid 1st Half Paid	OCT 17 1950 MAY 31 1950				1 36		36					
	154					31 50	70		32 20	15	2nd Half Paid 1st Half Paid	OCT 17 1950 MAY 31 1950	7697			16 10		16 10					
	13					2 66	06		2 72	16	2nd Half Paid 1st Half Paid	OCT 17 1950 MAY 31 1950				1 36		36					
	13					2 66	06		2 72	17	2nd Half Paid 1st Half Paid	OCT 17 1950 MAY 31 1950				1 36		36					
	13					2 66	06		2 72	18	2nd Half Paid 1st Half Paid	OCT 17 1950 MAY 31 1950				1 36		36					
	13					2 66	06		2 72	19	2nd Half Paid 1st Half Paid	OCT 17 1950 MAY 31 1950				1 36		36					
	13					2 66	06		2 72	20	2nd Half Paid 1st Half Paid	OCT 17 1950 MAY 31 1950				1 36		36					
41 Bal	681					140 94	3 16		143 50							21 38		60 14					

Assessment Roll and Tax List of Real Property in the Town of Crooked Lake, Cass County, Minnesota, for Taxes for the Year 1949.

Form 5C

	IN WHOSE NAME ASSESSED	TO WHOM TRANSFERRED	DESCRIPTION OF PROPERTY: SUBDIVISION	Sec. or Lot	Town or Block	Reg.	Number of Acres of Land: Acres	Hdths	Indicate Homestead Tax by Yes	Indicate Agricultural Land by Yes	TRUE AND FULL VALUATIONS: LAND Exclusive of Structures and Improvements	BUILDINGS and Other Structures	MACHINERY Permanently Attached to Real Estate	TOTAL True and Full Value	ASSESSED VALUATIONS: RURAL: Homestead Up to $4,000 20%	RURAL: Over $4,000 and Non-Homestead 33⅓%	ALL OTHER: Homestead Up to $4,000 25%	ALL OTHER: Over $4,000 and Non-Homestead 40%	MACHINERY Permanently Attached to Real Estate 33⅓%	TOTAL ASSESSED VALUE	Total Assessed Value as Equalized by the Board of Review	FINAL EQUALIZED VALUE
											Dollars	Dollars	Dollars	Dollars	Dollars	Dollars	Dollars	Dollars	Dollars	Dollars	Dollars	Dollars
1	Laurits C. + Helene R. Hansen		Roosevelt Lake Heights	21					Yes	No												
2	Wolfgang E. + Anna Pannecke			22																		
3	Wolfgang E. Pannecke			23																		
4	Wolfgang E. + Anna Pannecke			24																		
5	" "			25																		
6	" "			26																		
7	R.C. Nygren			27																		
8	State of Minnesota			28																		
9	Maurice M. + Ella Buckler			29																		
10																						
11	Laurits C. + Helene R. Hansen			S½ of Outlot	A																	
12	" "			N½ of Outlot	A																	
13																						
14																						
15																						
16																						
17																						
18																						
19																						
20																						

	SOLD FOR TAXES	VALUATIONS BY SCHOOL DISTRICTS AS EQUALIZED BY DEPARTMENT OF TAXATION: District No. 4 Rate 51 Mills	District No. Rate Mills	District No. Rate Mills	District No. Rate Mills	District No. Rate Mills	Tax Including State Homestead	State Tax on Non-Homestead 4.51 Mills	SPECIAL TAXES	TOTAL TAXES		PAID	WHEN PAID	Number of Receipt	March Settlement 1950	June Settlement 1950	Penalty	November Settlement 1950	Penalty	Collections to First Monday in January 1951	Penalty	Delinquent on First Monday in January 1951	Penalty	Total Delinquent Tax and Penalty	REMARKS
		Dollars	Dollars	Dollars	Dollars	Dollars	$ cts.	$ cts.	$ cts.	$ cts.			Month Day Year		$ cts.		$ cts.	$ cts.	$ cts.	$ cts.	$ cts.	$ cts.	$ cts.	$ cts.	
1		10					204	04		208	1	2nd Half Paid 1st Half Paid	OCT 17 1950 MAY 31 1950	4297 9426		104		104							
2		10					204	04		208	2	Balance Paid 1st Half Paid	OCT 31 1950 MAY 31 1950	4663 9426		104		104							
3		96					1964	44		2008	3	Balance Paid 1st Half Paid	OCT 31 1950 MAY 31 1950	4663 9426		1004		1316							
4		10					204	04		208	4	Balance Paid 1st Half Paid	OCT 31 1950 MAY 31 1950	4663 9426		104									
5		10					204	04		208	5	Balance Paid 1st Half Paid	OCT 31 1950 MAY 31 1950	4663 9426		104									
6		10					204	04		208	6	Balance Paid 1st Half Paid	OCT 31 1950 MAY 31 1950	4663 9426		104									
7		63					1288	28		1316	7	PAID IN FULL	JUL 8 1950	1398				1316		26					
8											8														
9		70					1432	32		1464	9	PAID IN FULL	APR 24 1950	4947		1464									
10											10														
11		10					204	04		208	11	2nd Half Paid 1st Half Paid	OCT 17 1950 MAY 31 1950	4297 9426		104		104							
12		10					204	04		208	12	PAID IN FULL	JUL 12 1950	1166				208		4					
13											13														
14											14														
15											15														
16											16														
17											17														
18											18														
19											19														
20											20														
	H 24	299					6112	132		6244						3196									

Form 3C

	In Whose Name Assessed	To Whom Transferred	Description of Property: Subdivision	Sec. or Lot	Town or Block	Reg.	Number of Acres of Land: Acres	100ths	No. School District	Indicate Resident Total Tax or No	Indicate Non-Resident Total Tax or No	True and Full Valuations: Land Exclusive of Structures and Improvements (Dollars)	Buildings and Other Structures (Dollars)	Machinery Permanently Attached to Real Estate (Dollars)	Total True and Full Value (Dollars)	Assessed Valuations: Rural: Homestead Up to $4,000 20% (Dollars)	Rural: Over $4,000 and Non-Homestead 33⅓% (Dollars)	All Other: Homestead Up to $4,000 25% (Dollars)	All Other: Over $4,000 and Non-Homestead 40% (Dollars)	Machinery Permanently Attached to Real Estate 33⅓% (Dollars)	Total Assessed Value (Dollars)	Total Assessed Value as Equalized by the Board of Review (Dollars)	Final Equalized Value (Dollars)
			Roosevelt Lots (Lot 2 except N 446 Sec 27 139.26)																				
1	Harlow Realty Co.			1	1				2m	No.													
2	"			2					"														
3	Norman Olson ½ + John + Mypreen Nugetts ½			3					"														
4				4					"														
5				5					"														
6				6					"														
7	Carl O + Agnes D Ekblad			7					"														
8	Chas M + Lenandra Dittrick			8					"														
9	" " "			9					"														
10	" " "			10					"														
11	" " "			11					"														
12	" " "			12					"														
13	" " "			13					"														
14	State of Minnesota			1	2																		
15	State of Minnesota			2																			
16	State of Minnesota			1	3																		
17	Wilhelmina Henry Pirandt			2					"														
18				3																			
19				4																			
20				5																			

	Sold for Taxes	Validations by School Districts as Equalized by Department of Taxation: District No. 2m Rate 21.8 Mills ($)	District No. ... Rate ... Mills	District No. ... Rate ... Mills	District No. ... Rate ... Mills	District No. ... Rate ... Mills	District No. ... Rate ... Mills	Tax including State Homestead ... Mills ($)	State Tax on Non-Homestead 4.80 Mills ($)	Special Taxes	Total Taxes	Paid	When Paid: Month Day Year	Number of Receipt	March Settlement 1950	June Settlement 1950	Penalty	November Settlement 1950	Penalty	Collections to First Monday in January 1951	Penalty	Delinquent as First Monday in January 1951	Total Delinquent Tax and Penalty	Remarks
1		15						3.06	.06		3.12	PAID IN FULL	MAY 19 1950	6382		X3.12								
2		15						3.06	.06		3.12	PAID IN FULL	MAY 19 1950	6382		X3.12								
3	SOLD FOR TAXES	15						3.06	.06		3.12											3.12		
4	SOLD FOR TAXES	15						3.06	.06		3.12											3.12		
5	SOLD FOR TAXES	15						3.06	.06		3.12											3.12		
6		16						3.28	.08		3.36											3.36		
7		33						6.74	.16		6.90	PAID IN FULL	APR 14 1950	4671		X6.90								
8		20						4.10	.10		4.20	PAID IN FULL	MAY 6 1950											
9		17						3.48	.08		3.56	PAID IN FULL	MAY 6 1950											
10		17						3.48	.08		3.56	PAID IN FULL	MAY 6 1950	6357		2.56								
11		17						3.48	.08		3.56	PAID IN FULL	MAY 6 1950											
12		17						3.48	.08		3.56	PAID IN FULL	MAY 6 1950											
13		15						3.06	.06		3.12	PAID IN FULL	MAY 6 1950											
14																								
15																								
16																								
17		15						3.06	.06		3.12											3.12 y 3.43		
18																								
19																								
20																								
	24	3.49						49.46	1.08		50.54					34.90						15.88		

Assessment Roll and Tax List of Real Property in the Durand of Crooked Lake, Cass County, Minnesota, for Taxes for the Year 1949.

FORM 50 PUBLISHED BY STATE TAX COMMISSIONER

	IN WHOSE NAME ASSESSED	TO WHOM TRANSFERRED	DESCRIPTION OF PROPERTY: SUBDIVISION	Sec. or Lot	Town. or Block	Reg.	Number of Acres of Land: Acres	Hdths	No. School District	Indicate Homestead Tax or No	Indicate Agricultural Tax or No	TRUE AND FULL VALUATIONS: LAND Exclusive of Structures and Improvements	BUILDINGS and Other Structures	MACHINERY Permanently Attached to Real Estate	TOTAL True and Full Value	ASSESSED VALUATIONS: RURAL: Homestead Up to $4,000 20%	Over $4,000 and Non-Homestead 33⅓%	ALL OTHER: Homestead Up to $4,000 25%	Over $4,000 and Non-Homestead 40%	MACHINERY Permanently Attached to Real Estate 33⅓%	TOTAL ASSESSED VALUE	Total Assessed Value as Represented to The Board of Review	FINAL EQUALIZED VALUE
							Acres	Hdths				Dollars	Dollars	Dollars	Dollars	Dollars	Dollars	Dollars	Dollars	Dollars	Dollars	Dollars	Dollars
1	State of Minnesota		Lawnwell Acc	6	3				Cass														
2	State of Minnesota			7																			
3	State of Minnesota			8																			
4				9																			
5				10																			
6	State of Minnesota			11																			
7	State of Minnesota			12																			
8	State of Minnesota			15																			
9	State of Minnesota			14																			
10	State of Minnesota			15																			
11				16																			
12																							
13																							
14																							
15																							
16																							
17																							
18																							
19																							
20																							

	SOLD FOR TAXES	VIOLATIONS BY SCHOOL DISTRICTS AS EQUALIZED BY DEPARTMENT OF TAXATION: District No. ..... Rate ..... Mills	District No. ..... Rate ..... Mills	District No. ..... Rate ..... Mills	District No. ..... Rate ..... Mills	District No. ..... Rate ..... Mills	District No. ..... Rate ..... Mills	Tax including State Homestead ..... Mills	State Tax on Non-Homestead ..... Mills	SPECIAL TAXES	TOTAL TAXES		PAID	WHEN PAID	Number of Receipt	March Settlement 1950	June Settlement 1950	Penalty	November Settlement 1950	Penalty	Collections to First Monday in January 1951	Penalty	Delinquent on First Monday in January 1951	Penalty	Total Delinquent Tax and Penalty	REMARKS
		Dollars	Dollars	Dollars	Dollars	Dollars	Dollars	$ cts.	$ cts.	$ cts.	$ cts.			Month Day Year		$ cts.	$ cts.	$ cts.	$ cts.	$ cts.	$ cts.	$ cts.	$ cts.	$ cts.	$ cts.		
1												1															
2												2															
3												3															
4												4															
5												5															
6												6															
7												7															
8												8															
9												9															
10												10															
11												11															
12												12															
13												13															
14												14															
15												15															
16												16															
17												17															
18												18															
19												19															
20												20															

Assessment Roll and Tax List of Real Property in the Town of Crooked Lake, Cass County, Minnesota, for Taxes for the Year 1949.

Form 5C

	In Whose Name Assessed	To Whom Transferred	Description of Property: Subdivision	Sec. or Lot	Town. or Block	Rng.	Number of Acres of Land (Acres / 100ths)	No. School District	Indicate Agricultural Tax by Ag	True and Full Valuations: Land Exclusive of Structures and Improvements (Dollars)	Buildings and Other Structures (Dollars)	Machinery Permanently Attached to Real Estate (Dollars)	Total True and Full Value (Dollars)	Assessed Valuations: Rural: Homestead Up to $1,000 20% (Dollars)	Rural: Over $1,000 and Non-Homestead 33⅓% (Dollars)	All Other: Homestead Up to $4,000 25% (Dollars)	All Other: Over $4,000 and Non-Homestead 40% (Dollars)	All Other: Machinery Permanently Attached to Real Estate 33⅓% (Dollars)	Total Assessed Value (Dollars)	Total Assessed Value as Equalized by the Board of Review (Dollars)	Final Equalized Value (Dollars)
			Douglas Bros Lake Roosevelt Shores Blk 4, Lots 4-5 Sec 14, S½ of NE4, Lots 1-2 Sec 23	13	137	26															
	Bear Ridge Land Co.			1				Gen.	No											Abat #4108	
				2				"	"											"	
				3				"	"												
				4				"	"												
	Harold C. + Grace M. Ehlers			5				"	"											Abate #4147	
				6				"	Yes												
				7				"	"												
				8				"	No											Abate #4447	
	Fred J. Sampson			9				"	"												
				10				"	"												
	David Peterson			11				"	Yes												
				12				"	"												
	Mabel McKay			13				"	No												
	Geo. A. + Marcella H. Sessman			14				"	"												
	Bear Ridge Land Co.			15				"	"											Abate #4108	
				16				"	"											"	
	Wm. B. + Loretta M. Anderson			17				"	"												
	George Phillips and Hannah Strand			18				"	"												
				19				"	"												
	Bear Ridge Land Co.			20				"	"												

	Sold for Taxes	Valuations by School Districts as Equalized by Department of Taxation: District No. 4 Rate 4.4 Mills (Dollars)	District No. ... Rate ... Mills (Dollars)	District No. ... Rate ... Mills (Dollars)	District No. ... Rate ... Mills (Dollars)	District No. ... Rate ... Mills (Dollars)	District No. ... Rate ... Mills (Dollars)	Tax including State Homestead ... Mills ($ cts.)	State Tax on Non-Homestead 4.54 Mills ($ cts.)	Special Taxes ($ cts.)	Total Taxes ($ cts.)		Paid	When Paid (Month Day Year)	Number of Receipt	March Settlement 1950 ($ cts.)	June Settlement 1950 ($ cts.)	Penalty ($ cts.)	November Settlement 1950 ($ cts.)	Penalty ($ cts.)	Collections to First Monday in January 1951 ($ cts.)	Penalty ($ cts.)	Delinquent as First Monday in January 1951 ($ cts.)	Total Delinquent Tax and Penalty ($ cts.)	Remarks
1		13						266	06		272	1	1st Half Paid	AUG 8 1950	1862				136					136	150
2		13						266	06		272	2	1st Half Paid	AUG 8 1950	1863				136					136	150
3		17						348	08		356	3	PAID IN FULL	MAY 18 1950	7598		X356								
4		16						328	08		336	4	PAID IN FULL	MAY 31 1950	7601		X336								
5		H 10 / 17						204			204	5	2nd Half Paid / 1st Half Paid	OCT 31 1950 / MAY 31 1950	4108		102		102						
6		21 46						940			940	6	2nd Half Paid / 1st Half Paid	OCT 31 1950 / MAY 31 1950	4109		470		470						
7		31 295						6034			6034	7	2nd Half Paid / 1st Half Paid	OCT 31 1950 / MAY 31 1950	4147		3017		3017						
8		H 9						184			184	8	2nd Half Paid / 1st Half Paid	OCT 31 1950 / MAY 31 1950	4447		92		92						
9		16						328	08		336	9	PAID IN FULL	SEP 12 1950	7168				336	20					
10		15						306	06		312	10	PAID IN FULL	SEP 14 1950	7261				312						
11		21 15						306			306	11	PAID IN FULL	MAY 25 1950	6947		306								
12		21 10						204			204	12	PAID IN FULL	MAY 25 1950	6947		204								
13	SOLD FOR TAXES	17						348	08		356	13	PAID IN FULL	SEP 14 1950	12283				356	11					
14	SOLD FOR TAXES	80						1636	36		1672	14	PAID IN FULL	MAY 31 1950	7601		X1672								
15		13 / 17						266	06		272	15	1st Half Paid	AUG 8 1950	11864				136					136	150
16		13 / 16						266	06		272	16	1st Half Paid	AUG 8 1950	11865				136					136	150
17		72						1472	32		1504	17	PAID IN FULL	MAY 0 1950	6428		X1504								
18		17						348	08		356	18	1st Half Paid	MAY 25 1950	6429		178		178						
19		16						328	08		336	19	1st Half Paid	MAY 25 1950	6429		168		168						
20		17						348	08		356	20	1st Half Paid	MAY 25 1950	6429		178		178						
	11 / 14	3x5 / 335 / 720						14726	154		14880						8583		5544					544	

Assessment Roll and Tax List of Real Property in the Town of Crooked Lake, Cass County, Minnesota, for Taxes for the Year 1949.

Form 95C

In Whose Name Assessed	To Whom Transferred	Description of Property: Subdivision	Sec. or Lot	Town or Block	Rng.	Number of Acres of Land: Acres	100ths	Sch. School District	Inhabitants Assessed for Taxes	Inhabitants Not Assessed for Taxes	True and Full Valuations: Land Exclusive of Structures Improvements (Dollars)	Buildings and Other Structures (Dollars)	Machinery Permanently Attached to Real Estate (Dollars)	Total True and Full Value (Dollars)	Assessed Valuations: Rural: Homestead Up to $4,000 20% (Dollars)	Rural: Over $4,000 and Non-Homestead 33⅓% (Dollars)	All Other: Homestead Up to $4,000 25% (Dollars)	All Other: Over $4,000 and Non-Homestead 40% (Dollars)	Machinery Permanently Attached to Real Estate 33⅓% (Dollars)	Total Assessed Value (Dollars)	Total Assessed Value as Equalized by the Board of Review (Dollars)	Final Equalized Value (Dollars)
		Longdale Pres. Lake Roosevelt Shores																				
Bass Ridge Land Co.			7	21					Am.	No												
Lee D. + Wanda N. Freeseman			2	22					"	"												
Clemens M. + Mary Hagerman			3	23					"	"												
			4	24					"	"												
Ione + Elsy Sandberg			5	25					"	"												
" "			6	26					"	"												
" "			7	27					"	"												
" "			8	28					"	"												
Alfred O. + Agnes S. Karpe			9	29					"	"												
" "			10	30					"	"												
Jesse + Charlie J. Bunce			11	31					"	"												
			12	32					"	"												
			13	33					Spec	"												
Clyde + Ruth Hensley			14	34					"	No												
Leonard P. + Leola A. Dillon			15	35					"	"												
" "			16	36					"	"												
" "			17	37					"	"												
David B. + Lulu L. Jones			18	38					"	"												
Jessie L. + Anna Endlich			19	39					"	"												
" "			20	40					"	"												

Valuations by School Districts as Equalized by Department of Taxation

Sold for Taxes	Digest No. 47 Rate 61.4 Mills	District No. ... Rate ... Mills	District No. ... Rate ... Mills	District No. ... Rate ... Mills	District No. ... Rate ... Mills	District No. ... Rate ... Mills	Tax Including State Homestead ... Mills	State Tax on Non-Homestead 4.58 Mills	Special Taxes	Total Taxes		Paid	When Paid (Month Day Year)	Number of Receipt	March Settlement 1949	June Settlement 1950	Penalty	November Settlement 1950	Penalty	Collections to First Monday in January 1951	Penalty	Delinquent on First Monday in January 1951	Total Delinquent Tax and Penalty	Remarks
	Dollars	Dollars	Dollars	Dollars	Dollars	Dollars	$ cts.	$ cts.	$ cts.	$ cts.						$ cts.	$ cts.	$ cts.	$ cts.	$ cts.	$ cts.	$ cts.	$ cts.	
												2nd Half Paid	Oct 31 1950	3575		4.56		1.56						
												1st Half Paid	May 25 1950	6620										
1	15						3.06	.06		3.12	1	PAID IN FULL	May 29 1950	6619		3.12								
2	15						3.06	.06		3.12	2	PAID IN FULL	May 9 1950	6734										
3	48						9.82	.22		10.04	3	PAID IN FULL	May 9 1950			13.16								
4	15						3.06	.06		3.12	4	PAID IN FULL	May 9 1950											
5	15						3.06	.06		3.12	5	PAID IN FULL	May 9 1950											3.12 overpd.
6	15						3.06	.06		3.12	6	PAID IN FULL	May 9 1950	6743		83.72								
7	93						19.02	.42		19.44	7	PAID IN FULL	May 9 1950											
8	15						3.06	.06		3.12	8	PAID IN FULL	May 9 1950											
9	15						3.06	.06		3.12	9	PAID IN FULL	May 31 1950	8419		7.32								
10	20						4.10	.10		4.20	10	PAID IN FULL	May 31 1950											
11	15						3.06	.06		3.12	11	PAID IN FULL	May 29 1950	7860		3.12								
12	15						3.06	.06		3.12	12	PAID IN FULL	May 29 1950	7860		3.12								
13	2183						37.42			37.42	13	PAID IN FULL	May 29 1950	7860		37.42								
14	13						2.66	.06		2.72	14	PAID IN FULL	May 21 1950	3827		2.72								
15	13						2.66	.06		2.72	15	PAID IN FULL	May 21 1950	3827		2.72								
16	13						2.66	.06		2.72	16	PAID IN FULL	May 21 1950	3827		2.72								
17	13						2.66	.06		2.72	17	PAID IN FULL	May 21 1950	3827		2.72								
18	13						2.66	.06		2.72	18													
19	H 8 / 45						1.64			1.64	19	PAID IN FULL	May 31 1950	9453		1.64								
20	H 8 / 45						1.64			1.64	20	PAID IN FULL	May 31 1950	9453		1.64								
	2183 / 13															114.90		1.56				2.72		2.12 OP
	H 199 / 314						11.48	.158		10.66														
	560																							

Assessment Roll and Tax List of Real Property in the Town of Crooked Lake,

FORM 3C

IN WHOSE NAME ASSESSED	TO WHOM TRANSFERRED	DESCRIPTION OF PROPERTY: SUBDIVISION	Sec. or Lot	Town or Block	Rng.	Number of Acres of Land: Acres	100ths	Indicate Homestead by Yes or No	Indicate Agricultural Land by Yes or No	TRUE AND FULL VALUATIONS: LAND Exclusive of Structures and Improvements	BUILDINGS and Other Structures	MACHINERY Permanently Attached to Real Estate	TOTAL True and Full Value	ASSESSED VALUATIONS: RURAL: Homestead Up to $4,000 20%	Over $4,000 and Non-Homestead 33⅓%	ALL OTHER: Homestead Up to $4,000 25%	Over $4,000 and Non-Homestead 40%	MACHINERY Permanently Attached to Real Estate 33⅓%	TOTAL ASSESSED VALUE	Total Assessed Value as Equalized by the Board of Review	FINAL EQUALIZED VALUE
		Longlake Bros Lake Roosevelt Shore								Dollars	Dollars	Dollars	Dollars	Dollars	Dollars	Dollars	Dollars	Dollars	Dollars	Dollars	Dollars
Jewel L. + Camp Evelyn		1		41				Ann	No												
" "		2		42				"	"												
		3		43				"	"												
Merle A. + Dorlene E. Hoyslie		4		44				"	"												
" "		5		45				"	"												
Donald A. + Mildred V. Jesgarski		6		46				"	"												
Albert E. + Ruth E. Lange		7		47				"	"												
" "		8		48				"	"												
Ella Sommer		9		49				"	"												
Bear Ridge Land Co.		10		50				"	"												
" "		11		51				"	"												
" "		12		52				"	"												
" "		13		53				"	"												
" "		14		54				"	"												
" "		15		55				"	"												
Vermont Sommers		16		56				"	"												
Albert E. + Ruth E. Lange		17		57				"	"												
" "		18		58				"	"												
Donald A. + Mildred V. Jesgarski		19		59				"	"												
Merle A. + Dorlene E. Hoyslie		20		60				"	"												

SOLD FOR TAXES	VALUATIONS BY SCHOOL DISTRICTS AS EQUALIZED BY DEPARTMENT OF TAXATION: District No. 49 Rate 24.7 Mills	District No. ..... Rate ..... Mills	District No. ..... Rate ..... Mills	District No. ..... Rate ..... Mills	District No. ..... Rate ..... Mills	District No. ..... Rate ..... Mills	Tax Including State Homestead Mills	State Tax on Non-Homestead 4.5 Mills	SPECIAL TAXES	TOTAL TAXES		PAID	WHEN PAID: Month	Day	Year	Number of Receipt	March Settlement 1950	June Settlement 1950	Penalty	November Settlement 1950	Penalty	Collections to First Monday in January 1951	Penalty	Delinquent as First Monday in January 1951	Total Delinquent Tax and Penalty	REMARKS
	Dollars	Dollars	Dollars	Dollars	Dollars	Dollars	$ cts.	$ cts.	$ cts.	$ cts.							$ cts.	$ cts.	$ cts.	$ cts.	$ cts.	$ cts.	$ cts.	$ cts.	$ cts.	
Order #4059	H 8						64			164	1	PAID IN FULL	MAY	31	1950	7453		164								
2 " "	H 8 44						164			164	2	PAID IN FULL	MAY	31	1950	7453		164								
3 " "	H 8 44						164			164	3	PAID IN FULL	MAY	31	1950	7453		164								
4	57						1166	26		1192	4	PAID IN FULL	MAY	31	1950	7471		1192								
5	16						328	08		336	5	PAID IN FULL	MAY	31	1950	7471		336								
6 SOLD FOR TAXES	15						306	06		312	6													312		
7	13						266	06		272	7	PAID IN FULL	MAY	25	1950	6950		272								
8	13						266	06		272	8	PAID IN FULL	MAY	25	1950	6950		272								
9	293						5992	134		6126	9	2nd Half Paid 1st Half Paid	SEP 1 / MAY	6	1950 / 1950	6948		3063		3063						
10	14						286	06		292	10													292	3.81	
11	15						306	06		312	11	2nd Half Paid / 1st Half Paid	AUG / AUG	8 / 8	1950 / 1950	2357 / 1866				156 / 156						
12	13						266	06		272	12	2nd Half Paid / 1st Half Paid	AUG / AUG	8 / 8	1950 / 1950	2357 / 1867				136 / 136						
13	12						246	06		252	13	2nd Half Paid / 1st Half Paid	AUG / AUG	8 / 8	1950 / 1950	2357 / 1868				126 / 126						
14	12						246	06		252	14	2nd Half Paid / 1st Half Paid	AUG / AUG	8 / 8	1950 / 1950	2357 / 1869				126 / 126				252	2.27	
15	12						246	06		252	15															
16	12						246	06		252	16	2nd Half Paid / 1st Half Paid	SEP / MAY	1 / 25	1950 / 1950	2848 / 6948		126 /		126						
17	12						246	06		252	17	PAID IN FULL	MAY	25	1950	6950		252								
18	12						246	06		252	18	PAID IN FULL	MAY	25	1950	6950		252								
19 SOLD FOR TAXES	12						246	06		252	19													252		
20	12						246	06		252	20	PAID IN FULL	MAY	31	1950	7471		4550		4550				1108		
	24						1642	252		11894																
	24	643																								
		643																								

Assessment Roll and Tax List of Real Property in the Town of Crooked Lake, Cass County, Minnesota, for Taxes for the Year 1949.

	IN WHOSE NAME ASSESSED	TO WHOM TRANSFERRED	DESCRIPTION OF PROPERTY: SUBDIVISION	Sec. or Lot	Town or Block	Rng.	Number of Acres of Land: Acres	100ths	Sch.	Indicate Homestead Tax or No	Indicate Amount Tax or No	TRUE AND FULL VALUATIONS: LAND Exclusive of Structures and Improvements	BUILDINGS and Other Structures	MACHINERY Permanently Attached to Real Estate	TOTAL True and Full Value	ASSESSED VALUATIONS: RURAL Homestead Up to $4,000 20%	RURAL Over $4,000 and Non-Homestead 33⅓%	ALL OTHER Homestead Up to $4,000 25%	ALL OTHER Over $4,000 and Non-Homestead 40%	MACHINERY Permanently Attached to Real Estate 33⅓%	TOTAL ASSESSED VALUE	Total Assessed Value as Equalized by the Board of Review	FINAL EQUALIZED VALUE
												Dollars	Dollars	Dollars	Dollars	Dollars	Dollars	Dollars	Dollars	Dollars	Dollars	Dollars	Dollars
		Dingdale Bros	Lake Roosevelt Shores							Yes		70											
	Niels A + Della B Rogdie	"		61						"													
	Jesse J + Anna Brolick	2		62						"													
	" "	3		63						"													
	" "	4		64						"													
	" "	5		65						"													
	" "	6		66						"													
	David J + Lulu L Jones	7		67						"													
	Leonard P + Cecilia A Gillen	8		68						"													
	" "	9		69						"													
	" "	10		90						"													
	Clyde + Rose Hensley	11		71						"													
	C Jerome Burner + Jennie Burner	12		72						"													
	" "	13		73						"													
	" "	14		74						"													
	Alfred J + Agnes L Karger	15		75						"													
	" "	16		76						"													
	Oliver + Ella Lundberg	17		77						"													
	" "	18		78						"													
	" "	19		79						"													
	" "	20		80						"													

	SOLD FOR TAXES	VALUATIONS BY SCHOOL DISTRICTS AS EQUALIZED BY DEPARTMENT OF TAXATION: District No. 2 Rate 44 Mills	District No. ..... Rate ..... Mills	District No. ..... Rate ..... Mills	District No. ..... Rate ..... Mills	District No. ..... Rate ..... Mills	District No. ..... Rate ..... Mills	Tax Including State Homestead ..... Mills	State Tax on Non-Homestead 4.51 Mills	SPECIAL TAXES	TOTAL TAXES		PAID	WHEN PAID: Month	Day	Year	Number of Receipt	March Settlement 1950	June Settlement 1950	Penalty	November Settlement 1950	Penalty	Collections to First Monday in January 1951	Penalty	Delinquent as First Monday in January 1951	Total Delinquent Tax and Penalty	REMARKS
		Dollars	Dollars	Dollars	Dollars	Dollars	Dollars	$ cts.	$ cts.	$ cts.	$ cts.						$ cts.	$ cts.	$ cts.	$ cts.	$ cts.	$ cts.	$ cts.	$ cts.	$ cts.	
1		12						246	06		252	1	PAID IN FULL	MAY	31	1950	9671		252							
2	Acreage 40 sp	12						144			144	2	PAID IN FULL	MAY	31	1950										
3	" "	12						144			144	3	PAID IN FULL	MAY	31	1950										
4	" "	12						144			144	4	PAID IN FULL	MAY	31	1950	9453		780							
5	" "	12						204			204	5	PAID IN FULL	MAY	31	1950										
6	" "	12						144			144	6	PAID IN FULL	MAY	31	1950										
7	SOLD FOR TAXES	12						246	06		252	7													252	
8		12						246	06		252	8	PAID IN FULL	MAR	21	1950	3827		252							
9		12						246	06		252	9	PAID IN FULL	MAR	21	1950	3827		252							
10		12						246	06		252	10	PAID IN FULL	MAR	21	1950	3827		252							
11		12						246	06		252	11	PAID IN FULL	MAR	21	1950	3827		252							
12		12						246	06		252	12	PAID IN FULL	MAY	20	1950	7800		252							
13		12						246	06		252	13	PAID IN FULL	MAY	20	1950	7800		252							
14		10						204	04		208	14	PAID IN FULL	MAY	20	1950	7800		208							
15		10						204	04		208	15	PAID IN FULL	MAY	31	1950	9417		208							
16		7						144	04		148	16	PAID IN FULL	MAY	31	1950	9417		148							
17		7						144	04		148	17	PAID IN FULL	MAY	9	1950										
18		8						164	04		168	18	PAID IN FULL	MAY	9	1950	5432		782							
19		10						204	04		208	19	PAID IN FULL	MAY	9	1950										
20		10						204	04		208	20	PAID IN FULL	MAY	9	1950										
		24 38						4016	96		4092								3843						252	
		24 158																								

Assessment Roll and Tax List of Real Property in the Town of Crooked Lake

Form 5C

	IN WHOSE NAME ASSESSED	TO WHOM TRANSFERRED	SUBDIVISION	Sec. or Lot	Town or Block	Rng.	Acres	100ths	No School District	Indicate Rural or Urban	Indicate Agricultural or Non-Agricultural	TRUE AND FULL VALUATIONS: LAND Exclusive of Structures and Improvements	BUILDINGS and Other Structures	MACHINERY Permanently Attached to Real Estate	TOTAL True and Full Value	ASSESSED VALUATIONS: RURAL: Homestead Up to $4,000 20%	RURAL: Over $4,000 and Non-Homestead 33⅓%	ALL OTHER: Homestead Up to $4,000 25%	ALL OTHER: Over $4,000 and Non-Homestead 40%	MACHINERY Permanently Attached to Real Estate 33⅓%	TOTAL ASSESSED VALUE	Total Assessed Value as Equalized by the Board of Review	FINAL EQUALIZED VALUE
			Dollars									Dollars	Dollars	Dollars	Dollars	Dollars	Dollars	Dollars	Dollars	Dollars	Dollars	Dollars	Dollars
			Longdale Bros Lake Roosevelt Shores																				
1	Clarence M + Mary Hagerman			81					Yes	No													
2	"			82						"													
3	Leo J + Wanda M Brosseau			83						"													
4	Bear Ridge Land Co			84						"													
5	"			85						"													
6	Lloyd Allison Hammerstrom			86						"													
7	"			87						"													
8	Lucie C + Ruth Parker			88						"													
9	Bear Ridge Land Co			89						"												Abate #1408	
10	"			90						"												"	
11	Geo. H + Marcella V Lessmann			91						"													
12	Mabel McKay			92						"													
13	Anna Peterson			93						Yes													
14	"			94						"													
15	Fred J Kuppers			95						No													
16	"			96						"													
17	Harold C + Grace M Ehlers			97						Yes													
18	"			98						"													
19	"			99						"													
20	"			100						"													

	SOLD FOR TAXES	VALUATIONS BY SCHOOL DISTRICTS AS EQUALIZED BY DEPARTMENT OF TAXATION: District No. 4 Rate 24 Mills	District No. Rate Mills	District No. Rate Mills	District No. Rate Mills	District No. Rate Mills	District No. Rate Mills	Tax including State Homestead	State Tax on Non-Homestead 4.58 Mills	SPECIAL TAXES	TOTAL TAXES	PAID	WHEN PAID Month Day Year	Number of Receipt	March Settlement 1950	June Settlement 1950	Penalty	November Settlement 1950	Penalty	Collections to This Monday in January 1951	Penalty	Delinquent as First Monday in January 1951	Total Delinquent Tax and Penalty	REMARKS
		Dollars	Dollars	Dollars	Dollars	Dollars	Dollars	$ cts.	$ cts.	$ cts.	$ cts.				$ cts.	$ cts.	$ cts.	$ cts.	$ cts.	$ cts.	$ cts.	$ cts.	$ cts.	
1		10						204	04		208	1 PAID IN FULL	MAY 9 1950	6734		416								
2		10						204	04		208	2 PAID IN FULL	MAY 9 1950											
3		10						204	04		208	3 PAID IN FULL	MAY 22 1950	6817		208								
4		10						204	04		208	4 1st Half Paid / 2nd Half Paid	MAY 25 1950 / OCT 31 1950	6858 / 7358		104		104						
5		10						204	04		208	5 1st Half Paid / 2nd Half Paid	MAY 25 1950 / OCT 31 1950	6823 / 7363		104		104						
6		12						246	06		252	6 1st Half Paid / 2nd Half Paid	MAY 25 1950 / OCT 31 1950	6825 / 7359		126		126						
7		12						246	06		252	7 1st Half Paid / 2nd Half Paid	MAY 25 1950 / OCT 31 1950	6825 / 7359		126		126				252		
8	LD FOR TAXES	12						246	06		252	8												
9		12						184	04		188	9 1st Half Paid / 2nd Half Paid	MAY 31 1950 / OCT 31 1950	6865 / 7364				94				94	94	
10		12						184	04		188	10 1st Half Paid / 2nd Half Paid	MAY 31 1950 / OCT 31 1950	6866 / 7365				94				94	94	
11		12						246	06		252	11 PAID IN FULL	MAY 31 1950	7357		252								
12		12						246	06		252	12 PAID IN FULL	SEP 14 1950	12250				252	08					
13		24 7						144			144	13 PAID IN FULL	MAY 25 1950	6947		144								
14		24 7						144			144	14 PAID IN FULL	MAY 25 1950	6947		144								
15		12						246	06		252	15 PAID IN FULL	SEP 12 1950	12168				252	12					
16		12						246	06		252	16 PAID IN FULL	SEP 13 1950	12168				252						
17		24 5						102			102	17 1st Half Paid / 2nd Half Paid	MAY 31 1950 / OCT 31 1950	6864 / 7364		51		51						
18		24 5						102			102	18 1st Half Paid / 2nd Half Paid	MAY 31 1950 / OCT 31 1950	6864 / 7364		51		51						
19		24 7						144			144	19 1st Half Paid / 2nd Half Paid	MAY 31 1950 / OCT 31 1950	6864 / 7364		72		72						
20		24 7						144			144	20 1st Half Paid / 2nd Half Paid	MAY 31 1950 / OCT 31 1950	6864 / 7364		72		72						
		24 3 / 152 / 192						3890	70		3960					1870		1660				440		

Assessment Roll and Tax List of Real Property in the Town of Crooked Lake, Cass County, Minnesota, for Taxes for the Year 1949.

Form 5C

	IN WHOSE NAME ASSESSED	TO WHOM TRANSFERRED	DESCRIPTION OF PROPERTY: SUBDIVISION	Sec. or Lot	Town or Block	Rng.	Number of Acres of Land: Acres	Mills	No. School District	Indicate Closed Road Tax or No.	Indicate Agricultural Tax or No.	TRUE AND FULL VALUATIONS: LAND Exclusive of Structures and Improvements	BUILDINGS and Other Structures	MACHINERY Permanently Attached to Real Estate	TOTAL True and Full Value	ASSESSED VALUATIONS: RURAL: Homestead Up to $4,000 20%	RURAL: Over $4,000 and Non-Homestead 33⅓%	ALL OTHER: Homestead Up to $4,000 25%	ALL OTHER: Over $4,000 and Non-Homestead 40%	MACHINERY Permanently Attached to Real Estate 33⅓%	TOTAL ASSESSED VALUE	Total Assessed Value as Equalized by the Board of Review	FINAL EQUALIZED VALUE
												Dollars	Dollars	Dollars	Dollars	Dollars	Dollars	Dollars	Dollars	Dollars	Dollars	Dollars	Dollars
1	Bear Ridge Land Co	Longfield Bros	Lake Woodville Shores	101					2	No													
2	" "			102						"													
3	" "			103						"												Abate	4108
4	" "			104						"												"	4108
5	Henry D. Young		Lot	a						"													
6																							
7																							
8																							
9																							
10																							
11																							
12																							
13																							
14																							
15																							
16																							
17																							
18																							
19																							
20																							

VALUATIONS BY SCHOOL DISTRICTS 45
EQUALIZED BY DEPARTMENT OF TAXATION

	District No. 2 Rate 24.4 Mills	District No. Rate ... Mills	District No. Rate ... Mills	District No. Rate ... Mills	District No. Rate ... Mills	District No. Rate ... Mills	Tax including State Homestead ... Mills	State Tax on Non-Homestead 4.5 Mills	SPECIAL TAXES	TOTAL TAXES	PAID	WHEN PAID (Month Day Year)	Number of Receipt	March Settlement 1950	June Settlement 1950	Penalty	November Settlement 1950	Penalty	Collections to First Monday in January 1951	Penalty	Delinquent as First Monday in January 1951	Total Delinquent Tax and Penalty	REMARKS
	Dollars	Dollars	Dollars	Dollars	Dollars	Dollars	$ cts.	$ cts.	$ cts.	$ cts.				$ cts.	$ cts.	$ cts.	$ cts.	$ cts.	$ cts.	$ cts.	$ cts.	$ cts.	
1	12						246	06		252	PAID IN FULL	MAY 31 1950	7461		252								
2	12						246	06		252	PAID IN FULL	MAY 18 1950	7898		252								
3	12						184	04		188	1st Half Paid	AUG 1950	11863				94				94	103	
4	12						184	04		188	1st Half Paid	AUG 1950	11862				94				94	103	
5	13						266	06		272	PAID IN FULL	MAY 31 1950	7400		272								
6																							
7																							
8																							
9																							
10																							
11																							
12																							
13																							
14																							
15																							
16																							
17																							
18																							
19																							
20																							
	53						1126	26		1152					776		188				188		

Assessment Roll and Tax List of Real Property in the Inwood of Crooked Lake, Cass County, Minnesota, for Taxes for the Year 1949.

Form SC-[illegible]

	IN WHOSE NAME ASSESSED	TO WHOM TRANSFERRED	DESCRIPTION OF PROPERTY: SUBDIVISION	Sec. or Lot	Town. or Block	Rng.	Number of Acres of Land: Acres	100ths	Sch. District	Indicate Homestead Yes or No	Indicate Agricultural Yes or No	TRUE AND FULL VALUATIONS: LAND Exclusive of Structures and Improvements (Dollars)	BUILDINGS and Other Structures (Dollars)	MACHINERY Permanently Attached to Real Estate (Dollars)	TOTAL True and Full Value (Dollars)	ASSESSED VALUATIONS: RURAL: Homestead Up to $4,000 20% (Dollars)	RURAL: Over $4,000 and Non-Homestead 33⅓% (Dollars)	ALL OTHER: Homestead Up to $4,000 25% (Dollars)	ALL OTHER: Over $4,000 and Non-Homestead 40% (Dollars)	MACHINERY Permanently Attached to Real Estate 33⅓% (Dollars)	TOTAL ASSESSED VALUE (Dollars)	Total Assessed Value Equalized by Order of the Board of Review (Dollars)	FINAL EQUALIZED VALUE (Dollars)
1	Alfred Nelson		Plat of Outlot "A" of Andrews Plat of Lake Washburn Outlots		1	1			Gen	No													
2	Lennie E. Nelson																						
3	Charles E. Hildreth				3								360 added										
4	L. J. Wheeler				4																		
5	John F. Hildreth				5																		
6	Archie L. Hildreth				6																		
7			E 40' of		1	2																	
8	Alice J. Young Ballard		E 70' of		1																		
9			W 30' of Lots 3 & all of		2																		
10	John F. Hildreth				3		Lots 1 & 3																
11	Alice J. Young Ballard				4																		
12	John F. Hildreth				5																		
13	Artie Fletcher				6																		
14	Hermetta Doty				7																		
15	Fred C. + Mae Doty				8																		
16	Claude Raymond + Olive E. Maddox				1	3																	
17					2																		
18					3																		
19																							
20																							

	SOLD FOR TAXES	VALUATIONS BY SCHOOL DISTRICTS AS EQUALIZED BY DEPARTMENT OF TAXATION: District No. 2 Rate 31.28 Mills	District No. Rate Mills	District No. Rate Mills	District No. Rate Mills	District No. Rate Mills	District No. Rate Mills	Tax Including State Homestead 4.58 Mills	State Tax on Non-Homestead	SPECIAL TAXES	TOTAL TAXES		PAID	WHEN PAID: Month Day Year	Number of Receipt	March Settlement 1950	June Settlement 1950	Penalty	November Settlement 1950	Penalty	Collections to First Monday in January 1951	Penalty	Delinquent as First Monday in January 1951	Total Delinquent Tax and Penalty	REMARKS
		Dollars	Dollars	Dollars	Dollars	Dollars	Dollars	$ cts.	$ cts.	$ cts.	$ cts.					$ cts.	$ cts.	$ cts.	$ cts.	$ cts.	$ cts.	$ cts.	$ cts.	$ cts.	
1		573						11.78	262		119.80	1	2nd Half Paid 1st Half Paid	OCT 7 1950 MAY 1 1950	7273		59.90		59.90						
2	SOLD FOR TAXES	80						16.36	36		16.72	2	PAID IN FULL	MAY 15 1950	6157		16.72								
3		145						29.66	66		30.32	3	PAID IN FULL	MAY 22 1950	8445		30.32								
4		45						92.	20		94.0	4	PAID IN FULL	MAY 31 1950	8319		94.0								
5	SOLD FOR TAXES	57						11.66	26		11.92	5	PAID IN FULL	MAY 24 1950	7787				11.92	.24					
6		33						6.74	16		6.90	6	PAID IN FULL Balance Paid	MAY 31 1950 MAY 15 1950	7450 7787		6.90								
7		17						3.48	08		3.56	7	Balance Paid	MAY 31 1950	7950		3.56								
8		17						3.48	08		3.56	8	PAID IN FULL	APR 3 1950	6528		3.56								
9		83						16.98	38		17.36	9	PAID IN FULL	APR 1950	6528		17.36								
10	SOLD FOR TAXES	10						2.04	04		2.08	10	PAID IN FULL	MAY 1 1950	7757				2.08	.04					
11		10						2.04	04		2.08	11	PAID IN FULL	APR 3 1950	6528		2.08								
12		17						3.48	08		3.56	12	PAID IN FULL	AUG 31 1950	11147				3.56	.07					
13		27						5.52	12		5.64	13	PAID IN FULL	MAY 25 1950	6945		5.64								
14		47						9.62	22		9.84	14	PAID IN FULL	MAY 15 1950	7682		9.84								
15		57						11.66	26		11.92	15	PAID IN FULL	APR 21 1950	4888		11.92								
16		10						2.08	04		2.08	16	PAID IN FULL	MAY 20 1950			2.08								
17		13						2.66	06		2.72	17	PAID IN FULL	MAY 20 1950	7234		2.72								
18		83						16.98	38		17.36	18	PAID IN FULL	MAY 20 1950			17.36								
19												19													
20												20													
	9% 1327							270.78	6.04		276.82						199.34		77.48						

Assessment Roll and Tax List of Real Property in the Town of Crooked Lake, Cass County, Minnesota, for Taxes for the Year 1949.

Form 50 (Blue-Back Series), Schedule

	In Whose Name Assessed	To Whom Transferred	Description of Property: Subdivision		Sec. or Lot	Town or Block	Reg.	Number of Acres of Land: Acres	Tenths	No. School District	Indicates Homestead Yes or No	Indicates Agricultural Yes or No	True and Full Valuations: Land Exclusive of Structures and Improvements (Dollars)	Buildings and Other Structures (Dollars)	Machinery Permanently Attached to Real Estate (Dollars)	Total True and Full Value (Dollars)	Assessed Valuations: Rural: Homestead Up to $1,000 20% (Dollars)	Rural: Over $4,000 and Non-Homestead 33⅓% (Dollars)	All Other: Homestead Up to $4,000 25% (Dollars)	All Other: Over $4,000 and Non-Homestead 40% (Dollars)	Machinery Permanently Attached to Real Estate 33⅓% (Dollars)	Total Assessed Value (Dollars)	Total Assessed Value as Equalized by the Board of Review (Dollars)	Final Equalized Value (Dollars)	Remarks
			Plat of Outlots & of Amended Plat of Lake Washburn Outlots																						
1	Raymond + Rachel Hilbreck		Lots see W. 219'			3				2m	No												Abate # 4165		
	Paul T. Rice		W. 219'		4																				
2	Raymond + Rachel Hilbreck				5						"														
	Paul T. Rice		W. 219' of 5																						
3	Frank L + Emma E. Ballard		N 23' of E 61' of Lot		5						"														
4	~~Harry + Elma Wagner~~ Paul T Rice		W. 219' of		6						"														
5	~~Joseph Thompson~~										"														
	State of Minn.	Frank L + Emma E. Ballard	N½ of		7																				
6	Frank L + Emma E. Ballard				8						"														
7	Harry + Elma Wagner				9						"														
8	"				10						"														
9																									
10																									
11																									
12																									
13																									
14																									
15																									
16																									
17																									
18																									
19																									
20																									

	Sold for Taxes	Variations by School Districts as Equalized by Department of Taxation: a						Tax Including State Homestead Mills	State Tax on Non-Homestead Mills	Special Taxes	Total Taxes	Paid	When Paid	Number of Receipts	March Settlement 1950	June Settlement 1950	Penalty	November Settlement 1950	Penalty	Collections to First Monday in January 1951	Penalty	Delinquent on First Monday in January 1951	Total Delinquent Tax and Penalty	Remarks
		District No. Rate ... Mills	District No. Rate ... Mills	District No. Rate ... Mills	District No. Rate ... Mills	District No. Rate ... Mills	District No. Rate ... Mills																	
		Dollars	Dollars	Dollars	Dollars	Dollars	Dollars	$ cts.	$ cts.	$ cts.	$ cts.				$ cts.	$ cts.	$ cts.	$ cts.	$ cts.	$ cts.	$ cts.	$ cts.	$ cts.	
1		~~329~~						6544	246		6690	1 2nd Half Paid	JUL 6 - 1950	7310				334						
												1st Half Paid	MAY 20 1950	6736		X3346								
2		10						204	04		208	2 2nd Half Paid	JUL 5 - 1950	7391				104						
												1st Half Paid	MAY 20 1950	6736		X104								
3												3												
4		8						164	04		168	4 PAID IN FULL	MAY 20 1950	6739		X168								
5	SOLD FOR TAXES	10						204	04		208	5 PAID IN FULL	MAY 18 1950	7402		208								
6												6												
7		13						266	06		272	7 2nd Half Paid	OCT 31 1950	7681										
												1st Half Paid	MAY 31 1950											
8		117						2392	54		2446	8 2nd Half Paid	OCT 31 1950	7614										
												1st Half Paid	MAY 31 1950	7614		1537		1537						
9		17						348	08		356	9 2nd Half Paid	OCT 31 1950	7682										
												1st Half Paid	MAY 31 1950											
10												10												
11												11												
12												12												
13												13												
14												14												
15												15												
16												16												
17												17												
18												18												
19												19												
20												20												
		1174						10122	226		10348					W 5364		4984						

Assessment Roll and Tax List of Real Property in the Town of Crooked Lake, Cass County, Minnesota, for Taxes for the Year 1949.

Form 3C

	In whose name assessed	To whom transferred	Description of property: Subdivision	Sec. or Lot	Town or Block	Rng.	Number of Acres of Land: Acres	100ths	Inhabitants Based on Tax Roll	Inhabitants Based on Tax Roll	Inhabitants Based on Tax Roll	No. School District	True and Full Valuations: Land (Exclusive of Structures and Improvements)	Buildings and Other Structures	Machinery Permanently Attached to Real Estate	Total True and Full Value	Assessed Valuations: Rural: Homestead Up to $4,000 20%	Rural: Over $4,000 and Non-Homestead 33⅓%	All Other: Homestead Up to $4,000 25%	All Other: Over $4,000 and Non-Homestead 40%	Machinery Permanently Attached to Real Estate 33⅓%	Total Assessed Value	Total Assessed Value as Equalized by the Board of Review	Final Equalized Value
													Dollars	Dollars	Dollars	Dollars	Dollars	Dollars	Dollars	Dollars	Dollars	Dollars	Dollars	Dollars
	Albert D. + Anna T. Dahl		Thomas Hutchinson Lake Addition Alley Block Lot 2 Sec 5-139-26	1	1				Com.	No														
				2	2				"	"														
				3	3				"	"														
				4	4				"	"														
				5	5				"	"														
				6	6				"	"														
				7	7				"	"														
				8	8				"	"														
	Nelson + Mary J. Hunt			9	9				"	"														
				10	10				"	"														
	Nelson Hunt			11	11				"	"														
	John R. C. + Frances Dahl			12	12				"	"														
				13	13				"	"														
	Modern Home Co.			14	14				"	"														
	Mon Earl + Marie Lowe			15	15				"	"														
	Geo. C. Olson			16	16				"	"														
	Frank A. + Florence P. Cartwright			17	17				"	"														
				18	18				"	"														
	Albert D. + Anna T. Dahl			19	19				"	"														
				20	20				"	"														

Valuations by School Districts as Equalized by Department of Taxation

	Sold for Taxes	District No. 2 Rate 1.51 Mills	District No. Rate Mills	District No. Rate Mills	District No. Rate Mills	District No. Rate Mills	Tax Including State Homestead .51 Mills	State Tax on Non-Homestead .51 Mills	Special Taxes	Total Taxes		Paid	When Paid	Month Day Year	Number of Receipt	March Settlement 1950	June Settlement 1950	Penalty	November Settlement 1950	Penalty	Collections to First Monday in January 1951	Penalty	Delinquent on First Monday in January 1951	Penalty	Total Delinquent Tax and Penalty	Remarks
		Dollars	Dollars	Dollars	Dollars	Dollars	$ cts.	$ cts.	$ cts.	$ cts.						$ cts.	$ cts.	$ cts.	$ cts.	$ cts.	$ cts.	$ cts.	$ cts.	$ cts.	$ cts.	
1		12					246	06		252	1	2nd Half Paid 1st Half Paid	JUL 17 1950 MAY 31 1950													
2		12					246	06		252	2	2nd Half Paid 1st Half Paid	JUL 17 1950 MAY 31 1950													
3		12					246	06		252	3	2nd Half Paid 1st Half Paid	JUL 17 1950 MAY 31 1950													
4		12					246	06		252	4	2nd Half Paid 1st Half Paid	JUL 17 1950 MAY 31 1950													
5		12					246	06		252	5	2nd Half Paid 1st Half Paid	JUL 17 1950 MAY 31 1950	1149 1354			1008		1008							
6		12					246	06		252	6	2nd Half Paid 1st Half Paid	JUL 17 1950 MAY 31 1950													
7		12					246	06		252	7	2nd Half Paid 1st Half Paid	JUL 17 1950 MAY 31 1950													
8		12					246	06		252	8	2nd Half Paid 1st Half Paid	JUL 17 1950 MAY 31 1950													
9		12					246	06		252	9	PAID IN FULL	JAN 23 1950	522		252										
10		45					920	20		940	10	PAID IN FULL	JAN 23 1950	522		940										
11		12					246	06		252	11	PAID IN FULL	JAN 23 1950	522		252										
12		12					246	06		252	12	PAID IN FULL	May 5 1950	5289			252									
13		12					246	06		252	13	PAID IN FULL	May 5 1950	5289			252									
14	[redacted] FOR TAXES	12					246	06		252	14													252		
15		142					2904	66		2970	15	PAID IN FULL	MAR 17 1950	3881			2970									
16		12					246	06		252	16	PAID IN FULL	MAY 31 1950	7414			252									
17		80					1636	36		1672	17	2nd Half Paid 1st Half Paid	OCT 31 1950 MAY 31 1950	7684			836		836							
18		12					246	06		252	18	2nd Half Paid 1st Half Paid	OCT 31 1950 MAY 31 1950	7686			126		126							
19		12					246	06		252	19	2nd Half Paid 1st Half Paid	JUL 17 1950 MAY 31 1950	7461			126		126							
20		12					246	06		252	20	2nd Half Paid 1st Half Paid	JUL 17 1950 MAY 31 1950	7462			126		126							
	4																									
	2	471					9642	224		9866						1442	5948		2232				252			

Assessment Roll and Tax List of Real Property in the Town of Crooked Lake, Cass County, Minnesota, for Taxes for the Year 1949.

Form SC

In Whose Name Assessed	To Whom Transferred	Description of Property: Subdivision	Sec. or Lot	Town or Block	Reg.	Number of Acres of Land: Acres	100ths	No. School District	Indicate Homestead Tax or No	Indicate Agricultural Tax or No	True and Full Valuations: Land Exclusive of Structures and Improvements (Dollars)	Buildings and Other Structures (Dollars)	Machinery Permanently Attached to Real Estate (Dollars)	Total True and Full Value (Dollars)	Assessed Valuations: Rural: Homestead Up to $4,000 20%	Rural: Over $4,000 and Non-Homestead 33⅓%	All Other: Homestead Up to $4,000 25%	All Other: Over $4,000 and Non-Homestead 40%	Machinery Permanently Attached to Real Estate 33⅓%	Total Assessed Value (Dollars)	Total Assessed Value as Equalized by the Board of Review (Dollars)	Final Equalized Value (Dollars)
		Brown's Northern Lake Addition																				
Albert D. + Anna J. Zahn			21	1				Yes	No												Water # 4150	
"	"		22																		"	"
"	"		23																		"	"
			4																			
"	"		5	12																	"	"
"	"		6	2																	"	"
"	"		7	3					Yes												"	"
"	"		8	4					No													
"	"		9	5																		
			10																			
"	"		11	13																		
"	"		12	2																		
"	"		13	3																		
"	"		14	4																		
"	"		15	5																		
John B. & Co. + Frances J. Zahn			16	6																		
"	"		17	7																		
			18																			
			19																			
			20																			

Sold for Taxes	Valuations by School Districts as Equalized by Department of Taxation: District No. Rate 41 Mills	District No. Rate Mills	District No. Rate Mills	District No. Rate Mills	District No. Rate Mills	District No. Rate Mills	Tax Including State Homestead 4.68 Mills	State Tax on Non-Homestead 4.68 Mills	Special Taxes	Total Taxes	Paid	When Paid (Month Day Year)	Number of Receipt	March Settlement 1950	June Settlement 1950	Penalty	November Settlement 1950	Penalty	Collections to First Monday in January 1951	Penalty	Delinquent on First Monday in January 1951	Penalty	Total Delinquent Tax and Penalty	Remarks
	Dollars	Dollars	Dollars	Dollars	Dollars	Dollars	$ cts.	$ cts.	$ cts.	$ cts.					$ cts.	$ cts.	$ cts.	$ cts.	$ cts.	$ cts.	$ cts.	$ cts.	$ cts.	
	52						10 64	24		10 88	1 2nd Half Paid	JUL 17 1950	1146		✓ 5 44		5 44	✓					
											1st Half Paid	MAY 31 1950	1357											
	53						10 84	24		11 08	2 2nd Half Paid	JUL 17 1950	1146		✓ 5 54		5 54	✓					
											1st Half Paid	MAY 31 1950	1357											
	54						12 68	21		12 96	3 2nd Half Paid	JUL 17 1950	1146		✓ 6 48		6 48	✓					
											1st Half Paid	MAY 31 1950	1357											
											4													
	55										2nd Half Paid	JUL 17 1950	1146		✓ 5 44		5 44	✓					
	61						10 64	24		10 88	5 1st Half Paid	MAY 31 1950	1357											
											2nd Half Paid	JUL 17 1950	1146											
	168						34 36	76		35 12	6 1st Half Paid	MAY 31 1950	1357		17 56		17 56	✓					
	144										2nd Half Paid	JUL 17 1950	1146											
	4 203						42 54			42 54	7 1st Half Paid	MAY 31 1950	1357		21 27		21 27	✓					
	426										2nd Half Paid	JUL 17 1950	1146											
	28						5 72	12		5 84	8 1st Half Paid	MAY 31 1950	1357		✓ 2 92		2 92	✓					
											2nd Half Paid	JUL 17 1950	1146											
	13						2 66	06		2 72	9 1st Half Paid	MAY 31 1950	1357		✓ 1 36		1 36	✓					
											10													
											2nd Half Paid	JUL 17 1950	1146											
	3						62	-		62	11 1st Half Paid	MAY 31 1950	1357		✓ 31		31	✓					
											2nd Half Paid	JUL 17 1950	1146											
	3						62	-		62	12 1st Half Paid	MAY 31 1950	1357		✓ 31		31	✓					
											2nd Half Paid	JUL 17 1950	1146											
	3						62	-		62	13 1st Half Paid	MAY 31 1950	1357		✓ 31		31	✓					
											2nd Half Paid	JUL 17 1950	1146											
	3						62	-		62	14 1st Half Paid	MAY 31 1950	1357		✓ 31		31	✓					
											2nd Half Paid	JUL 17 1950	1146											
	3						62	-		62	15 1st Half Paid	MAY 31 1950	1357		✓ 31		31	✓					
	5						12	02		14	16 PAID IN FULL	MAY 5 1950	5289		✓ 6 28								
	25						5 12	12		5 24	17 PAID IN FULL	MAY 5 1950												
											18													
											19													
											20													
	N 208						139 32	208		141 40					N 70 84		67 56							
	Non 427																							
	635																							

Assessment Roll and Tax List of Real Property in the Town of Crooked Lake

	In whose name assessed	To whom transferred	Description of property: Subdivision	Sec. or Lot	Town or Block	Reg.	Number of Acres of Land (Acres / 100ths)	No. School District	Indicate Homestead by Yes	Indicate Agricultural by Yes	True and Full Valuations: Land (Exclusive of Structures and Improvements)	Buildings and Other Structures	Machinery Permanently Attached to Real Estate	Total True and Full Value	Assessed Valuations: Rural: Homestead Up to $4,000 20%	Rural: Over $4,000 and Non-Homestead 33⅓%	All Other: Homestead Up to $4,000 25%	All Other: Over $4,000 and Non-Homestead 40%	Machinery Permanently Attached to Real Estate 33⅓%	Total Assessed Value	Total Assessed Value as Equalized by the Board of Review	Final Equalized Value
											Dollars	Dollars	Dollars	Dollars	Dollars	Dollars	Dollars	Dollars	Dollars	Dollars	Dollars	Dollars
	Filley Bailey	Sept. 1st Bro Lake Lawrence Point																				
1	Frank & Lilas Johnson			1				10	No													
2	~~Louis Dr~~ Dorothy M. Baker		Lake Mile	2																		
3	Eileen A. Delamatre			3																		
4	Raymond A. & Josephine M. Buck			4																		
5	Lorman & Goldie Wenner			5																		
6	Charles & Nelbridge			6																		
7	~~Douglas & Belle M. Ford~~	Madge B. Blanchard		7					Yes												Abate #4193	
8	" "			8					No													
9	N. A. Peterson		S½ of	9																		
10	Leonard L. Laddell		N½ of	9																		
11	Harold A. & Helen V. Peterson																					
12	Geo. H. & Marion J. Valentroon			11																		
13	Frank M. Jones			12																		
14																						
15																						
16																						
17																						
18																						
19																						
20																						

Valuations by School Districts as Equalized by Department of Taxation

	Sold for Taxes	District No. 47 Rate 24.58 Mills	District No. ... Rate ... Mills	District No. ... Rate ... Mills	District No. ... Rate ... Mills	District No. ... Rate ... Mills	District No. ... Rate ... Mills	Tax Including State Homestead Mills	State Tax on Non-Homestead 4.58 Mills	Special Taxes	Total Taxes	Paid	When Paid: Month Day Year	Number of Receipt	March Settlement 1950	June Settlement 1950	Penalty	November Settlement 1950	Penalty	Collections to First Monday in January 1951	Penalty	Delinquent on First Monday in January 1951	Total Delinquent Tax and Penalty	Remarks
		Dollars	Dollars	Dollars	Dollars	Dollars	Dollars	$ cts.	$ cts.	$ cts.	$ cts.				$ cts.	$ cts.	$ cts.	$ cts.	$ cts.	$ cts.	$ cts.	$ cts.	$ cts.	
1		70						1432	32		1464											14 64	16 10	
2		20						410	10		420	PAID IN FULL	MAY 5 1950	4416		420								
3		64						1308	30		1338	PAID IN FULL	APR 25 1950	4991		1338								
4		127						2598	58		2656	PAID IN FULL	MAY 20 1950	6796		2656								
5		147						3006	68		3074	Balance Paid	JUL 2 1950	7697								30 74	33 81	
6		237						4846	108	1/2	4954	Balance Paid	MAY 8 1950	5765		2427		2527						
7		1150 / 2374						30 68			3068	PAID IN FULL	JAN 24 1950	549	3068									
8		12						246	06		252	PAID IN FULL	JAN 24 1950	549	252									
9		77						1974	44		2018	1/2 Half Paid	MAY 4 1950	[illegible]		1014						10 14	11 15	
10		47						962	22		984	PAID IN FULL	FEB 5 1950	123	984									
11		13						266	06		272	1/2 Half Paid	MAY 4 1950	5760		136						1 36	1 50	
12		12						246	06		252	PAID IN FULL	FEB 15 1950	1630	252									
13		12						246	06		252	PAID IN FULL	APR 15 1950	4672		252								
14																								
15																								
16																								
17																								
18																								
19																								
20																								
		N 150 / 2374						20 68	396		21014				4556	8249		2527				56 88		

Assessment Roll and Tax List of Real Property in the Town of Crooked Lake, Cass County, Minnesota, for Taxes for the Year 1949.

	In Whose Name Assessed	To Whom Transferred	Description of Property: Subdivision	Sec. or Lot	Town or Block	Rng.	Number of Acres of Land: Acres	Tenths	No. School District	Indicate Non-Resident Tax No.	Indicate Additional Tax or No.	True and Full Valuations: Land Exclusive of Structures and Improvements	Buildings and Other Structures	Machinery Permanently Attached to Real Estate	Total True and Full Value	Assessed Valuations: Rural: Homestead Up to $4,000 20%	Rural: Over $4,000 and Non-Homestead 33⅓%	All Other: Homestead Up to $4,000 25%	All Other: Over $4,000 and Non-Homestead 40%	Machinery Permanently Attached to Real Estate 33⅓%	Total Assessed Value	Total Assessed Value in Excess of Limit by the Board of Review	Final Equalized Value
			Northburn Acres Lots 4 Sec 4 139 26									Dollars	Dollars	Dollars	Dollars	Dollars	Dollars	Dollars	Dollars	Dollars	Dollars	Dollars	Dollars
1	Albert H. + Emma D. Dehn			1					1	Yes	Yes											Abstr. #4150	
2				2																			
3	Harry L. Schaumburg			3																			
4				4																			
5	Alfred C. + Pauline Anger			5																			
6	" "			6																			
7	Francis L. Downey			7							Yes												
8	" "			8																			
9	" "			9																			
10	" "			10																			
11	" "			11																			
12	" "			12																			
13	E. C. Downey			13							Yes												
14	" "			14																			
15	Joseph L. Aldrich			15																			
16	" "			16																			
17	Geo. Burchfield			17																			
18	" "			18																			
19	Lloyd H. Ridgeway			19																			
20	" "			20																			

Valuations by School Districts as Equalized by Department of Taxation: District No. 1 — Rate ..... Mills; District No. 2 — Rate 31.5 Mills; District No. ..... — Rate ..... Mills; District No. ..... — Rate ..... Mills; District No. ..... — Rate ..... Mills; District No. ..... — Rate ..... Mills

	Sold for Taxes	District No. 1 Dollars	District No. 2 Dollars	District No. ..... Dollars	Tax Including State Homestead Mills	State Tax on Non-Homestead 4.5 Mills	Special Taxes	Total Taxes	Paid	When Paid: Month Day Year	Number of Receipt	March Settlement 1930	June Settlement 1930	Penalty	November Settlement 1930	Penalty	Collections to First Monday in January 1951	Penalty	Delinquent on First Monday in January 1951	Total Delinquent Tax and Penalty	Remarks
							$ cts.	$ cts.				$ cts.	$ cts.	$ cts.	$ cts.	$ cts.	$ cts.	$ cts.	$ cts.	$ cts.	
1		27 ~~34~~			5.92	12		6.04	2nd Half Paid	JUL 17 1950	1746		3.02		3.02						
									1st Half Paid	MAY 31 1950	13[illegible]										
2		129 ~~157~~			28.32	60		28.92	2nd Half Paid	JUL 17 1950	1744		14.46		14.46						
									1st Half Paid	MAY 31 1950	[illegible]										
3		124			27.22	56		27.78	PAID IN FULL	MAY 25 1950	6946		27.78								
4		13			2.86	06		2.92	PAID IN FULL	MAY 25 1950	6946		2.92								
5		113			24.80	52		25.32	PAID IN FULL	MAY 31 1950	8398		25.32								
6		17			3.74	08		3.82	PAID IN FULL	MAY 31 1950	8398		3.82								
7	Abstr. #3956	11			2.42			2.42	PAID IN FULL	FEB 28 1950	4198	2.42									
8	" "	111			24.42			24.42	PAID IN FULL	FEB 28 1950	4198	24.36									
9	" "	10			2.20			2.20	PAID IN FULL	FEB 28 1950	4198	2.20									
10	" "	10			2.20			2.20	PAID IN FULL	FEB 28 1950	4198	2.20									
11	" "	10			2.20			2.20	PAID IN FULL	FEB 28 1950	4198	2.20									
12	" "	10			2.20			2.20	PAID IN FULL	FEB 28 1950	4198	2.20									
13		110			24.14	50		24.64	2nd Half Paid	OCT 25 1950	6768		12.32		12.32						
									1st Half Paid	MAY 22 1950	6768										
									2nd Half Paid	OCT 25 1950	6768		1.91		1.91						
									1st Half Paid	MAY 22 1950	6768										
14		17			3.74	08		3.82													
15		155			34.02	70		34.72	PAID IN FULL	MAY 25 1950	6837		34.72								
16		81			1.78	38		1.816	PAID IN FULL	MAY 25 1950	6837		1.816								
17		114			25.02	52		25.54	PAID IN FULL	MAY 31 1950	9423		25.54								
18		17			3.74	08		3.82	PAID IN FULL	MAY 31 1950	9423		3.82								
19	SOLD FOR TAXES	421			92.42	192		94.34											94.34	$10.37	
																			3.82	.42	
20	SOLD FOR TAXES	17			3.74	08		3.82											9.16		
		7.41	1.66																		
			1355		333.04	6.20		339.24					$73.79		3.71						
			1517																		

Assessment Roll and Tax List of Real Property in the Lawrence of Crooked Lake

Cass County, Minnesota, for Taxes for the Year 1949.

	In Whose Name Assessed	To Whom Transferred	Description of Property: Subdivision	Sec. or Lot	Town. or Block	Rng.	Number of Acres of Land: Acres	100ths	Sch. District	Indicate Homestead Tax by Yes	Indicate Agricultural Tax by Yes	True and Full Valuations: Land Exclusive of Structures and Improvements	Buildings and Other Structures	Machinery Permanently Attached to Real Estate	Total True and Full Value	Assessed Valuations: Rural: Homestead Up to $4,000 20%	Rural: Over $4,000 and Non-Homestead 33⅓%	All Other: Homestead Up to $4,000 25%	All Other: Over $4,000 and Non-Homestead 40%	Machinery Permanently Attached to Real Estate 33⅓%	Total Assessed Value	Total Assessed Value as Equalized by the Board of Review	Final Equalized Value
			Washburn Park									Dollars	Dollars	Dollars	Dollars	Dollars	Dollars	Dollars	Dollars	Dollars	Dollars	Dollars	Dollars
1	John B. C. + Frances Dahr			21					Yes	No													
2	Paul Powell, Martha Hall, Josephine E. Kerr + Joseph W. Detterling			22						"													
3	Rudolph J. Lake M. + Richard Vernon Steiner			23						"													
4				24						"													
5	Norman + Charlotte Magnuson			25						Yes													
6	" "			26						"													
7				27						"													
8	Albert H. + Anna J. Dahr		N 125' of lots 1 and 2 blk 7 50' also known as Outlot "A" lying N 50'							No													
9	John L. Schultz		N 50' of unplatted Outlot "A"							"													
10																							
11																							
12																							
13																							
14																							
15																							
16																							
17																							
18																							
19																							
20																							

Valuations by School Districts as Equalized by Department of Taxation

	Sold for Taxes	District No. 29 Rate 21.8 Mills: Dollars	District No. ..... Rate ..... Mills: Dollars	District No. 49 Rate 21.8 Mills: Dollars	Dist. No. ..... Rate ..... Mills: Dollars	Dist. No. ..... Rate ..... Mills: Dollars	Dist. No. ..... Rate ..... Mills: Dollars	Tax Including State Homestead ..... Mills: $ cts.	State Tax on Non-Homestead 4.58 Mills: $ cts.	Special Taxes: $ cts.	Total Taxes: $ cts.
1				341				7.48	.56		7.42
2				136				2.98	.62		3.60
3	SOLD FOR TAXES			419				9.18	1.72		9.90
4	SOLD FOR TAXES			20				.43	.10		.53
5				21.33				27.20			27.20
6				21.12				2.64			2.64
7				21.12				2.64			2.64
8		.10						2.04	.04		2.08
9		.6						1.22	.02		1.24
10											
11											
12											
13											
14											
15											
16											
17											
18											
19											
20											
	24	16		157 / 917 / 1073				a 3.26 / Tot. 235.56	.56 / 4.20		3.32 / 239.76

	Paid	When Paid: Month Day Year	Number of Receipt	March Settlement 1949: $ cts.	June Settlement 1949: $ cts.	Penalty: $ cts.	November Settlement 1949: $ cts.	Penalty: $ cts.	Collections to First Monday in January 1951: $ cts.	Penalty: $ cts.	Delinquent on First Monday in January 1951: $ cts.	Total Delinquent Tax and Penalty: $ cts.	Remarks
1	PAID IN FULL	MAY 5 1950	5283		7.42		7.42						
2	2nd Half Paid / 1st Half Paid	JUL 12 1950 / MAY 25 1950	6147 / 6147		1.52								
3	1st Half Paid	MAY 31 1950	7420		4.95						4.95		
4	1st Half Paid	MAY 31 1950	7420		.22						.22		
5	PAID IN FULL	JAN 24 1950	442	27.20									
6	PAID IN FULL	JAN 24 1950	442	2.64									
7	PAID IN FULL	JAN 24 1950	442	2.64			1.04						
8	2nd Half Paid / 1st Half Paid	JUL 17 1950 / MAY 31 1950	6561 / 7420		.104								
9											1.24	1.36	
10													
11													
12													
13													
14													
15													
16													
17													
18													
19													
20				344.40 / 8.57 / 1.04 / 1.68 / 144.57		16.28					50.43		

Assessment Roll and Tax List of Real Property in the Town of Crooked Lake, Cass County, Minnesota, for Taxes for the Year 1949.

	FOR WHOM NAME ASSESSED	TO WHOM TRANSFERRED	DESCRIPTION OF PROPERTY: SUBDIVISION	Sec. or Lot	Town or Block	Rg.	Number of Acres of Land	Sch. District	Indicate Homestead Tax Do	Indicate Agricultural Tax Do	TRUE AND FULL VALUATIONS: LAND Exclusive of Structures and Improvements	BUILDINGS and Other Structures	MACHINERY Permanently Attached to Real Estate	TOTAL True and Full Value	ASSESSED VALUATIONS: RURAL Homestead Up to $4,000 20%	RURAL Over $4,000 and Non-Homestead 33⅓%	ALL OTHER Homestead Up to $4,000 25%	ALL OTHER Over $4,000 and Non-Homestead 40%	ALL OTHER MACHINERY Permanently Attached to Real Estate 33⅓%	TOTAL ASSESSED VALUE	Total Assessed Value as Equalized by the Board of Review	FINAL EQUALIZED VALUE
							Acres 100ths				Dollars	Dollars	Dollars	Dollars	Dollars	Dollars	Dollars	Dollars	Dollars	Dollars	Dollars	Dollars
	Alvin J. Vandenkeerd	Sunset Beach on Roosevelt Lake	All of Lot 2 + Lot 5 lies W of S 2' & 166.7' & 66.2' & 30' in	26	139	26		Nos.	Yes													
	Oscar M. + Lorna E. Anderson																					
	Christian + Adelene Ringstad																					
	Margarete + Everett E. Seibel																					
	A. E. Rogers Co.																					
	"																					
	"																					
	"																					
	"																					
	"																					
	William + Jennet F. Jeremko																					
	Theodore M. + Irene B. Anderson																					
	"																					
	Clifford L. + Alice D. Sherwood																					
	Theodore M. + Irene B. Anderson																					
	Paul R. + Doris Elizabeth Peterson																					
	Irene B. + Oscar Z. Ranchstadt																					
	John Shaughnessy																					

	SOLD FOR TAXES	VALUATIONS BY SCHOOL DISTRICTS AS EQUALIZED BY DEPARTMENT OF TAXATION: District No. 2 Rate 34.5 Mills	District No. ... Rate ... Mills	District No. ... Rate ... Mills	District No. ... Rate ... Mills	District No. ... Rate ... Mills	District No. ... Rate ... Mills	Tax Including State Homestead ... Mills	State Tax on Non-Homestead 4.5 Mills	SPECIAL TAXES	TOTAL TAXES		PAID	WHEN PAID Month Day Year	Number of Receipt	March Settlement 1930	June Settlement 1930	Penalty	November Settlement 1930	Penalty	Collections to First Monday in January 1951	Penalty	Delinquent on First Monday in January 1951	Total Delinquent Tax and Penalty	REMARKS
		Dollars	Dollars	Dollars	Dollars	Dollars	Dollars	$ cts.	$ cts.	$ cts.	$ cts.					$ cts.	$ cts.	$ cts.	$ cts.	$ cts.	$ cts.	$ cts.	$ cts.	$ cts.	
1		16						328	08		336	1												336 + 370	
2		90						1840	42		1825	2	PAID IN FULL	FEB 10 1950	1778	1882									
Lot #4091		154						1964			1964	3	PAID IN FULL	MAR 11 1950	3338		+1964								
4		15						306	06		312	4	PAID IN FULL	APR 11 1950	4624		+312								
5		16						328	08		336	5	PAID IN FULL	MAY 4 1950	5761		+336								
6		15						306	06		312	6	PAID IN FULL	APR 21 1950	4425		+312								
7		15						306	06		312	7	PAID IN FULL	MAY 9 1950	5936		+836								
8		25						512	12		524	8	PAID IN FULL	MAY 9 1950											
9		15						306	06		312	9	PAID IN FULL	MAY 31 1950	9425		+624								
10		15						306	06		312	10	PAID IN FULL	MAY 31 1950											
11		15						306	06		312	11												312 + 343	
12	SOLD FOR TAXES	15						306	06		312	12	Half Paid	AUG 1 1950	1203				240	13				156	
13	SOLD FOR TAXES	8						164	04		168	13	Half Paid	AUG 1 1950										84	
14	SOLD FOR TAXES	8						164	04		168	14	PAID IN FULL	NOV 28 1950	4783						168	13			
15	SOLD FOR TAXES	142						2904	66		2970	15	Half Paid	AUG 1 1950	1203				1485	74				1485	
16		15						306	06		312	16	PAID IN FULL	MAY 31 1950	9425		+312								
17		97						1984	44		2028	17	Half Paid	OCT 2 1950	9941		+1014		1014						Paid under Protest
18												18													
19												19													
20												20													
	H	96																							
		2932						12634	236		12872					1882	5710		2739		168			2272	
		618																							

Assessment Roll and Tax List of Real Property in the Town of Crooked Lake

Form 5C

	IN WHOSE NAME ASSESSED	TO WHOM TRANSFERRED	DESCRIPTION OF PROPERTY: SUBDIVISION	Sec. or Lot	Town or Block	Rng.	Number of Acres of Land: Acres	10ths	Sch. District	Inclusive Homestead Tax	Inclusive Agricultural Tax	TRUE AND FULL VALUATIONS: LAND Exclusive of Structures and Improvements	BUILDINGS and Other Structures	MACHINERY Permanently Attached to Real Estate	TOTAL True and Full Value	ASSESSED VALUATIONS: RURAL: Homestead Up to $4,000 20%	Over $4,000 and Non-Homestead 33⅓%	ALL OTHER: Homestead Up to $4,000 25%	Over $4,000 and Non-Homestead 40%	MACHINERY Permanently Attached to Real Estate 33⅓%	TOTAL ASSESSED VALUE	Total Assessed Value as Equalized by the Board of Review	FINAL EQUALIZED VALUE
												Dollars	Dollars	Dollars	Dollars	Dollars	Dollars	Dollars	Dollars	Dollars	Dollars	Dollars	Dollars
		Sunset Beach on Roosevelt Lake																					
1	Roy A. Erickson		Orest	15					Non	M													
2	Kenneth R. & Shodna B. Jaeger			16					"														
3	~~Jesse C. & Ruth R. Parker~~	Wm. Gilbertson & Vechas		17					Spe														
4	State of Minnesota			18																			
5																							
6																							
7																							
8																							
9																							
10																							
11																							
12																							
13																							
14																							
15																							
16																							
17																							
18																							
19																							
20																							

	SOLD FOR TAXES	VALUATIONS BY SCHOOL DISTRICTS AS EQUALIZED BY DEPARTMENT OF TAXATION: District No. 82 Rate 64.1 Mills	District No. ... Rate ... Mills	District No. ... Rate ... Mills	District No. ... Rate ... Mills	District No. ... Rate ... Mills	District No. ... Rate ... Mills	Tax including State Homestead ... Mills	State Tax on Non-Homestead 4.54 Mills	SPECIAL TAXES	TOTAL TAXES		PAID	WHEN PAID: Month Day Year	Number of Receipt	March Settlement 1950	June Settlement 1950	Penalty	November Settlement 1950	Penalty	Collections to First Monday in January 1951	Penalty	Delinquent as First Monday in January 1951	Total Delinquent Tax and Penalty	REMARKS
		Dollars	Dollars	Dollars	Dollars	Dollars	Dollars	$ cts.	$ cts.	$ cts.	$ cts.					$ cts.	$ cts.	$ cts.	$ cts.	$ cts.	$ cts.	$ cts.	$ cts.	$ cts.	
1		16						3.21	.01		3.36	1	PAID IN FULL	MAY 9 1950	5439		x3.36 ✓								
2	SOLD FOR TAXES	15						3.06	.06		3.12	2	PAID IN FULL	MAY 31 1950	7473		x3.12 ✓								
3		W 76						15.54			15.54	3	PAID IN FULL	MAY 25 1950	7179		x15.54 ✓								
4												4													
5												5													
6												6													
7												7													
8												8													
9												9													
10												10													
11												11													
12												12													
13												13													
14												14													
15												15													
16												16													
17												17													
18												18													
19												19													
20												20													
		76 31 107						21.81	.14		22.02						22.02								

Roosevelt Shores
Plat of Sunset Beach on Lake Washburn
Lake Washburn
Plat of Sunset Beach on Roosevelt Lake
Crooked Lake Addition
Plat of Sunset Beach on Roosevelt Lake
Section 26-132-26

Assessment Roll and Tax List of Real Property in the Town of Crooked Lake, Cass County, Minnesota, for Taxes for the Year 1949.

Form 5C (Rev. Sept. 1949)

	Name of Owner Whose Property Is Assessed	To Whom Transferred	Description of Property: Subdivision	Sec. or Lot	Town or Block	Reg.	Number of Acres of Land: Acres	Hundredths	Non-School District	Inferior Homestead Tax	Inferior Agricultural Tax	True and Full Valuations: Land Exclusive of Structures and Improvements (Dollars)	Buildings and Other Structures (Dollars)	Machinery Permanently Attached to Real Estate (Dollars)	Total True and Full Value (Dollars)	Assessed Valuations: Rural: Homestead Up to $4,000 20% (Dollars)	Rural: Over $4,000 and Non-Homestead 33⅓% (Dollars)	All Other: Homestead Up to $4,000 25% (Dollars)	All Other: Over $4,000 and Non-Homestead 40% (Dollars)	Machinery Permanently Attached to Real Estate 33⅓% (Dollars)	Total Assessed Value	Total Assessed Value as Equalized by Director of Tax Review (Dollars)	Final Equalized Value (Dollars)	Remarks
	Village of Pequot		Plat of Part of Lot 7 Sec. 26 139.26																					
1	Pearl O. Riley			1					Yes															
2	"			2					"															
3	Lewis Olds			3					"															
4	Cecil A. Norbert			4					1/10															
5	Jack Dridgette			5					"															
6	Harry & Phyllis Langnott / Paul B. Erickson			6					"															
7	Alice I. Erickson			7					"															
8	Vernon & Adeline E. Lange			8					"															
9	" "			9					"															
10																								
11																								
12																								
13																								
14																								
15																								
16																								
17																								
18																								
19																								
20																								

Valuations by School Districts as Equalized by Department of Taxation

	Sold for Taxes	Districts No. ..... Rate ..... Mills (Dollars)	District No. 116 Rate 24.162 Mills (Dollars)	District No. ..... Rate ..... Mills (Dollars)	District No. ..... Rate ..... Mills (Dollars)	Tax including State Homestead ..... Mills ($ cts.)	State Tax on Non-Homestead 4.58 Mills ($ cts.)	Special Taxes ($ cts.)	Total Taxes ($ cts.)	Paid	When Paid (Month Day Year)	Number of Receipt	March Settlement 1950 ($ cts.)	June Settlement 1950 ($ cts.)	Penalty ($ cts.)	November Settlement 1950 ($ cts.)	Penalty ($ cts.)	Collections to First Monday in January 1951 ($ cts.)	Penalty ($ cts.)	Delinquent on First Monday in January 1951 ($ cts.)	Total Delinquent Tax and Penalty ($ cts.)	Remarks
1			N 162			35 56			35 56	1st Half Paid	MAY 31 1950			17 78		17 78						
2			N 2			44			44	2nd Half Paid	OCT 3 1950			22		22						
3			N 135			29 64			29 64	1st Half Paid	MAY 31 1950			14 82		14 82						
										Balance Due	OCT 7 1950											
4			633			131 94	290		141 54	2nd Half Paid	MAY 31 1950			70 92		70 92						
										1st Half Paid	OCT 3 1950											
5			197			43 24	90		44 14	PAID IN FULL	APR 12 1950		44 14									
6	Abate	# 3955 —	44 33			8 52			8 52	PAID IN FULL	MAY 5 1950		8 52									
			4 394																			
7	Abate	# 3952 —	833			182 41			182 41	PAID IN FULL	MAY 5 1950		182 41									
8			8			1 76	04		1 80	PAID IN FULL	FEB 24 1950	2382	1 80									
9			8			1 76	04		1 80	PAID IN FULL	FEB 24 1950	2382	1 80									
10																						
11																						
12																						
13																						
14																						
15																						
16																						
17																						
18																						
19																						
20																						
			7 709			341 34	388		34 822				360	33 738		1084 24						
			7 709																			
			7 709																			

Assessment Roll and Tax List of Real Property in the Town of Crooked Lake, Cass County, Minnesota, for Taxes for the Year 1949.

FORM 5C

	IN WHOSE NAME ASSESSED	TO WHOM TRANSFERRED	DESCRIPTION OF PROPERTY: SUBDIVISION	Sec. or Lot	Town or Block	Rng.	Number of Acres of Land (Acres)	Number of Acres of Land (1000ths)	Indicate Homestead Tax by a	Indicate Agricultural Tax by a	TRUE AND FULL VALUATIONS: LAND (Exclusive of Structures and Improvements)	BUILDINGS and Other Structures	MACHINERY Permanently Attached to Real Estate	TOTAL True and Full Value	ASSESSED VALUATIONS: RURAL: Homestead Up to $4,000 20%	RURAL: Over $4,000 and Non-Homestead 33⅓%	ALL OTHER: Homestead Up to $4,000 25%	ALL OTHER: Over $4,000 and Non-Homestead 40%	MACHINERY Permanently Attached to Real Estate 33⅓%	TOTAL ASSESSED VALUE	Total Assessed Value of Equalized by Board of Review	FINAL EQUALIZED VALUE
											Dollars	Dollars	Dollars	Dollars	Dollars	Dollars	Dollars	Dollars	Dollars	Dollars	Dollars	Dollars
1	Martin & Marion Romning		(Pine of Lot 1 Sec 34 T. 2, 266 of SW¼ of SE¼ of Sec 27) Prospect Shore				4															
2	Donald L Anderson & Lorraine B Williams						2														Abate # 4122	
3							3														" 4	
4							4														" 4	
5							5														" 4	
6	Beatrice Brannan						6															
7	Dwight T. Dunberg						7														Abate # 4137	
8	Donald L Anderson & Lorraine B Williams						8														Abate # 4122	
9							9															
10							10															
11							11															
12							12															
13							13															
14							14															
15							15															
16							16															
17							17															
18							18															
19							19															
20																						

	SOLD FOR TAXES: Dist. No. 23 Rate 34.8 Mills	VALUATIONS BY SCHOOL DISTRICTS AS EQUALIZED BY DEPARTMENT OF TAXATION: District No. Rate Mills	District No. Rate Mills	District No. Rate Mills	District No. Rate Mills	District No. Rate Mills	Tax including State Homestead 34.8 Mills	State Tax on Non-Homestead 48.8 Mills	SPECIAL TAXES	TOTAL TAXES	PAID	WHEN PAID (Month Day Year)	Number of Receipt	March Settlement 1950	June Settlement 1950	Penalty	November Settlement 1950	Penalty	Collections to First Monday in January 1951	Penalty	Delinquent on First Monday in January 1951	Penalty	Total Delinquent Taxes and Penalty	REMARKS
	Dollars	Dollars	Dollars	Dollars	Dollars	Dollars	$ cts.	$ cts.	$ cts.	$ cts.				$ cts.	$ cts.	$ cts.	$ cts.	$ cts.	$ cts.	$ cts.	$ cts.	$ cts.		
1	37						7 56	16		7 72	PAID IN FULL	FEB 14 1950	1884	7 72										
2	18						3 68	08		3 76	PAID IN FULL	MAY 31 1950	9467		3 76									
3	18						3 68	08		3 76	Balance due	MAY 1 1950	5080		2 20									
	23										PAID IN FULL	MAY 19 1950	4834		1 56									
4	47						4 70	10		4 80	PAID IN FULL	MAY 31 1950												
5	23																							
	47						4 70	10		4 80	PAID IN FULL	MAY 31 1950	9467		4 80									
6	22						4 50	10		4 60	PAID IN FULL	MAY 31 1950												
	45																							
7	13						2 66	06		2 72	PAID IN FULL	JUL 6 1950	0931				2 72	54						
	22																							
8	18						3 68	08		3 76	PAID IN FULL	MAY 31 1950												
	37																							
9	18						3 68	08		3 76	PAID IN FULL	MAY 31 1950												
	37																							
10	18						3 68	08		3 76	PAID IN FULL	MAY 31 1950												
	37																							
11	16						3 28	08		3 36	PAID IN FULL	MAY 31 1950												
	33																							
12	16						3 28	08		3 36	PAID IN FULL	MAY 31 1950												
	33																							
13	16						3 28	08		3 36	PAID IN FULL	MAY 31 1950												
	33																							
14	16						3 28	08		3 36	PAID IN FULL	MAY 31 1950	9467		4 32									
	33																							
15	18						3 68	08		3 76	PAID IN FULL	MAY 31 1950												
	37																							
16	18						3 68	08		3 76	PAID IN FULL	MAY 31 1950												
	37																							
17	18						3 68	08		3 76	PAID IN FULL	MAY 31 1950												
	37																							
18	18						3 68	08		3 76	PAID IN FULL	MAY 31 1950												
	37																							
19	18						3 68	08		3 76	PAID IN FULL	MAY 31 1950												
	37																							
20																								
	863						74 04	1 64		75 68				7 72	65 24		2 72							

Assessment Roll and Tax List of Real Property in the Lenox of Crooked Lake, Cass County, Minnesota, for Taxes for the Year 1949.

Roosevelt Shores | Washburn Park | Sunset Beach on Crooked Lake | Plat of Part of Lot 7 Section 26-135-26

Assessment on Lake Washburn | Assessment Boy

	IN WHOSE NAME ASSESSED	TO WHOM TRANSFERRED	DESCRIPTION OF PROPERTY: SUBDIVISION	Sec. or Lot	Town or Block	Rng.	Number of Acres of Land (Acres / 100ths)	No. School District	Indicate Homestead Tax by Yes or No	Indicate Special Tax by Yes or No	TRUE AND FULL VALUATIONS: LAND Exclusive of Structures and Improvements (Dollars)	BUILDINGS and Other Structures (Dollars)	MACHINERY Permanently Attached to Real Estate (Dollars)	TOTAL True and Full Value (Dollars)	ASSESSED VALUATIONS: RURAL: Homestead Up to $4,000 20% (Dollars)	RURAL: Over $4,000 and Non-Homestead 33⅓% (Dollars)	ALL OTHER: Homestead Up to $4,000 25% (Dollars)	ALL OTHER: Over $4,000 and Non-Homestead 40% (Dollars)	MACHINERY Permanently Attached to Real Estate 33⅓% (Dollars)	TOTAL ASSESSED VALUE (Dollars)	Total Assessed Value as Equalized by the Board of Review (Dollars)	FINAL EQUALIZED VALUE (Dollars)
1	Donald L. Anderson &	Lenord D. Villeneuve	Lakewell Shores	20				Lenox	No												Abate. # 4	122
2	" "	"		21				"	"												"	"
3	" "	"		22				"	"												"	"
4	" "	"		23				"	"												"	"
5	" "	"		24				"	"												"	"
6	" "	"		25				"	"												"	"
7	Edward & Lillian	Nickerson		26				"	"													
8	" "	"		27				"	"													
9	" "	"		28				"	"													
10	" "	"		29				"	"													
11																						
12																						
13																						
14																						
15																						
16																						
17																						
18																						
19																						
20																						

	SOLD FOR TAXES	VALUATIONS BY SCHOOL DISTRICTS AS EQUALIZED BY DEPARTMENT OF TAXATION: District No. 9, Rate 21 Mills (Dollars)	District No. ..., Rate ... Mills (Dollars)	District No. ..., Rate ... Mills (Dollars)	District No. ..., Rate ... Mills (Dollars)	District No. ..., Rate ... Mills (Dollars)	District No. ..., Rate ... Mills (Dollars)	Tax including State Homestead ... Mills ($ cts.)	State Tax on Non-Homestead 15 Mills ($ cts.)	SPECIAL TAXES ($ cts.)	TOTAL TAXES ($ cts.)		PAID	WHEN PAID (Month Day Year)	Number of Receipt	March Settlement 1950 ($ cts.)	June Settlement 1950 ($ cts.)	Penalty ($ cts.)	November Settlement 1950 ($ cts.)	Penalty ($ cts.)	Collections to First Monday in January 1951 ($ cts.)	Penalty ($ cts.)	Delinquent as First Monday in January 1951 ($ cts.)	Total Delinquent Tax and Penalty ($ cts.)	REMARKS
1		18						367	08		376	1	PAID IN FULL	MAY 31 1950											
2		19						368	08		376	2	PAID IN FULL	MAY 31 1950											
3		11						368	08		376	3	PAID IN FULL	MAY 31 1950	9467		3.76								
4		17						388	08		396	4	PAID IN FULL	MAY 31 1950											
5		18						368	08		376	5	PAID IN FULL	MAY 31 1950											
6		17						348	08		356	6	PAID IN FULL 2nd Half Paid	MAY 31 1950 21 1950											
7		37						756	16		772	7	1st Half Paid 2nd Half Paid	MAY 31 1950	9468										
8		33						674	16		690	8	1st Half Paid 2nd Half Paid	MAY 31 1950	9469		14.21								
9		33						674	16		690	9	1st Half Paid 2nd Half Paid	MAY 31 1950							14.21	46			
10		33						674	16		690	10	1st Half Paid	MAY 31 1950											
11												11													
12												12													
13												13													
14												14													
15												15													
16												16													
17												17													
18												18													
19												19													
20												20													
	244	244						4986	112		5098						36.77				142.1				

Assessment Roll and Tax List of Real Property in the Town of Crooked Lake, Cass County, Minnesota, for Taxes for the Year 1949.

Form 50 — Assessor's number, volume

	IN WHOSE NAME ASSESSED	TO WHOM TRANSFERRED	DESCRIPTION OF PROPERTY: SUBDIVISION		Sec. or Lot	Town or Block	Reg.	Number of Acres of Land: Acres	Tenths	No. School District	Information Required by Law: Tax No.	Information Required by Law: Assessment No.	TRUE AND FULL VALUATIONS: LAND (Exclusive of Structures and Improvements) Dollars	BUILDINGS and Other Structures Dollars	MACHINERY Permanently Attached to Real Estate Dollars	TOTAL True and Full Value Dollars	ASSESSED VALUATIONS: RURAL: Homestead Up to $4,000 20%	RURAL: Over $4,000 and Non-Homestead 33⅓%	ALL OTHER: Homestead Up to $4,000 25%	ALL OTHER: Over $4,000 and Non-Homestead 40%	MACHINERY Permanently Attached to Real Estate 33⅓%	TOTAL ASSESSED VALUE Dollars	Total Assessed Value as Revised by the Board of Review Dollars	FINAL EQUALIZED VALUE Dollars
			Pines-Plenty on Lake Pashburn Lots 1 & 2 Sec 17-134-26																					
1	Robert S. & Evelyn J. Plummer				1					6m	19													
2	" "				2					"														
3	" "				3					"														
4	" "				4					"														
5	John B. & Ruth N. Dillon				5					"														
6	Eugene & Lucille Lindelof / Beatrice & Hengist M. Hart				6					"														
7	Robert S. & Evelyn J. Plummer				7					"														
8	" "				8					"														
9	" "				9					"														
10	" "				10					"														
11	" "				11					"														
12	" "				12					"														
13	" "				13					"														
14	" "				14					"														
15	Glenn B. & Jean R. Anderson				15					"														
16	Robert S. & Evelyn J. Plummer				16					"														
17	" "				17					"														
18	" "				18					road														
19	" "		Outlot	A	19					"														
20	" "		Outlot	B	20					"														

	SOLD FOR TAXES	VALUATIONS BY SCHOOL DISTRICTS AS EQUALIZED BY DEPARTMENT OF TAXATION: District No. 4 Rate 53.3 Mills	District No. ... Rate ... Mills	District No. ... Rate ... Mills	District No. ... Rate ... Mills	District No. ... Rate ... Mills	District No. ... Rate ... Mills	Tax including State Homestead ... Mills	State Tax on Non-Homestead 45.8 Mills	SPECIAL TAXES	TOTAL TAXES		PAID	WHEN PAID Month Day Year	Number of Receipt	March Settlement 1950	June Settlement 1950	Penalty	November Settlement 1950	Penalty	Collections to First Monday in January 1951	Penalty	Delinquent on First Monday in January 1951	Penalty	Total Delinquent Tax and Penalty	REMARKS
		Dollars	Dollars	Dollars	Dollars	Dollars	Dollars	$ cts.	$ cts.	$ cts.	$ cts.						$ cts.	$ cts.	$ cts.	$ cts.	$ cts.	$ cts.	$ cts.	$ cts.		
1		13						266	06		272	1	PAID IN FULL	APR 4 1950	3936		272									
2		13						266	06		272	2	PAID IN FULL	APR 4 1950	3936		272									
3		13						266	06		272	3	PAID IN FULL	APR 4 1950	3936		272									
4		6						122	02		124	4	PAID IN FULL	APR 4 1950	3936		124									
5		6						122	02		124	5	PAID IN FULL	APR 4 A. D. 1950	4540		124									
	Abst #3958	25 / 13						512	12		524	6	PAID IN FULL	NOV 30 1950	49372						524	44				
7		13						266	06		272	7	PAID IN FULL	APR 4 1950	3936		272									
8		13						266	06		272	8	PAID IN FULL	APR 4 1950	3936		272									
9		6						122	02		124	9	PAID IN FULL	APR 4 1950	3936		124									
10		6						122	02		124	10	PAID IN FULL	APR 4 1950	3936		124									
11		6						122	02		124	11	PAID IN FULL	APR 4 1950	3936		124									
12		13						266	06		272	12	PAID IN FULL	APR 4 1950	3936		272									
13		13						266	06		272	13	PAID IN FULL	APR 4 1950	3936		272									
14		13						266	06		272	14	PAID IN FULL	APR 4 1950	3936		272							3204		
15	SOLD FOR TAXES	157						3232	72		3304	15														
16		13						266	06		272	16	PAID IN FULL	APR 4 1950	3936		272									
17		13						266	06		272	17	PAID IN FULL	APR 4 1950	3936		272									
18												18														
19		25						512	12		524	19	PAID IN FULL	APR 4 1950	3936		524									
20		30						614	14		628	20	PAID IN FULL	APR 4 1950	3936		628									
	24 / 24	398						8140	160		8300						6,472				524		3204			

Assessment Roll and Tax List of Real Property in the Town of Crooked Lake, Cass County, Minnesota, for Taxes for the Year 1949.

Form 50 — Roosevelt Square, Minneapolis — Times-Plenty on Lake Washington — Tax Sale Sec. — Tax Sale Sec. — Tract Plat of Part of Lot 7 Section 22-138-28 — Addition

	IN WHOSE NAME ASSESSED	TO WHOM TRANSFERRED	DESCRIPTION OF PROPERTY: SUBDIVISION	Sec. or Lot	Town or Block	Rng.	Number of Acres of Land: Acres	100ths	No. School District	Indicate Homestead Land by Yes or No	Indicate Homestead Tax by Yes or No	TRUE AND FULL VALUATIONS: LAND Exclusive of Structures and Improvements	BUILDINGS and Other Structures	MACHINERY Permanently Attached to Real Estate	TOTAL True and Full Value	ASSESSED VALUATIONS: RURAL: Homestead Up to $4,000 20%	RURAL: Over $4,000 and Non-Homestead 33⅓%	ALL OTHER: Homestead Up to $4,000 25%	ALL OTHER: Over $4,000 and Non-Homestead 40%	MACHINERY Permanently Attached to Real Estate 33⅓%	TOTAL ASSESSED VALUE	Total Assessed Value as Equalized by the Board of Review	FINAL EQUALIZED VALUE
							Acres	100ths				Dollars	Dollars	Dollars	Dollars	Dollars	Dollars	Dollars	Dollars	Dollars	Dollars	Dollars	Dollars
			Andreson's Plat Lot 3 & 6 213' of Lots Lots 14 + 19			26																	
1	Thorvald & Olevina Andreson	~~Thorvald Andreson~~		1						Yes	No												
2	"	"		2																			
3	"	"		3																			
4	"	"		4																			
5	Thorvald & Olevina Andreson			5																			
6	"	"		6																			
7	"	"		7																			
8	"	"		8																			
9	"	"		9																			
10	"	"		10																			
11	"	"		11																			
12	"	"		12																			
13	"	"		13																			
14	"	"		14																			
15	"	"		15																			
16	"	"		16																			
17	"	"		17																			
18	"	"		18																			
19	"	"		19																			
20	"	"		20																			

	SOLD FOR TAXES	VALUATIONS BY SCHOOL DISTRICTS AS EQUALIZED BY DEPARTMENT OF TAXATION: District No. 22 Rate 24.5 Mills	District No. 24 Rate ... Mills	District No. ... Rate ... Mills	District No. ... Rate ... Mills	District No. ... Rate ... Mills	District No. ... Rate ... Mills	Tax including State Homestead Mills	State Tax on Non-Homestead 4.5 Mills	SPECIAL TAXES	TOTAL TAXES		PAID	WHEN PAID: Month Day Year	Number of Receipt	March Settlement 1949	June Settlement 1949	Penalty	November Settlement 1949	Penalty	Collections to First Monday in January 1951	Penalty	Delinquent on First Monday in January 1951	Total Delinquent Tax and Penalty	REMARKS
		Dollars	Dollars	Dollars	Dollars	Dollars	Dollars	$ cts.	$ cts.	$ cts.	$ cts.					$ cts.	$ cts.	$ cts.	$ cts.	$ cts.	$ cts.	$ cts.	$ cts.	$ cts.	
1		44						9.00	20		9.20												9.20	9.20	
2		7						1.44	04		1.48		2 PAID IN FULL	APR 18 1950	4795		1.48								
3		7						1.44	04		1.48		3 PAID IN FULL	APR 18 1950	4795		1.48								
4		7						1.44	04		1.48		4 PAID IN FULL	APR 18 1950	4795		1.48								
5		7						1.44	04		1.48		5 PAID IN FULL	MAY 31 1950											
6		7						1.44	04		1.48		6 PAID IN FULL	MAY 31 1950											
7		7						1.44	04		1.48		7 PAID IN FULL	MAY 31 1950	4957		7.40								
8		7						1.44	04		1.48		8 PAID IN FULL	MAY 31 1950											
9		7						1.44	04		1.48		9 PAID IN FULL	MAY 31 1950											
10		7						1.44	04		1.48		10										1.48	1.63	
11		7						1.44	04		1.48		11										1.48	1.63	
12		7						1.44	04		1.48		12										1.48	1.63	
13		7						1.44	04		1.48		13 PAID IN FULL	MAY 31 1950											
14		7						1.44	04		1.48		14 PAID IN FULL	MAY 31 1950											
15		7						1.44	04		1.48		15 PAID IN FULL	MAY 31 1950											
16		7						1.44	04		1.48		16 PAID IN FULL	MAY 31 1950	4957		1.48								
17		7						1.44	04		1.48		17 PAID IN FULL	MAY 31 1950											
18		7						1.44	04		1.48		18 PAID IN FULL	MAY 31 1950											
19		7						1.44	04		1.48		19 PAID IN FULL	MAY 31 1950											
20		7						1.44	04		1.48		20 PAID IN FULL	MAY 31 1950											
		177						36.36	96		37.32						22.68						13.64		

Subdivision: Andresen Bay

District No. 2, Rate 24.51 Mills; State Tax on Non-Homestead 4.58 Mills

Line	In Whose Name Assessed	To Whom Transferred	Sec. or Lot	School District (Dollars)	Tax Including State Homestead ($ cts.)	State Tax on Non-Homestead ($ cts.)	Total Taxes ($ cts.)	Line	Paid	When Paid (Month Day Year)	Number of Receipt	June Settlement 1950
1	Thorvald & Olevine Andresen		21	7	1 44	04	1 48	1	PAID IN FULL	MAY 3 1 1950		
2	"	"	22	7	1 44	04	1 48	2	PAID IN FULL	MAY 3 1 1950	9457	5 92
3	"	"	23	7	1 44	04	1 48	3	PAID IN FULL	MAY 3 1 1950		
4	"	"	24	7	1 44	04	1 48	4	PAID IN FULL	MAY 3 1 1950		
5	Conrad & Mary Engler		25	7	1 44	04	1 48	5	PAID IN FULL	APR 2 1 1950	4885	1 48
6	"		26	7	1 44	04	1 48	6	PAID IN FULL	APR 2 1 1950	4885	1 48
7	~~Thorvald & Olevine Andresen~~ Harold B. Elsie & Elsie Johnson		27	7	1 44	04	1 48	7	PAID IN FULL	MAY 3 1 1950		4 44
8	Thorvald & Olevine Andresen		28	7	1 44	04	1 48	8	PAID IN FULL	MAY 3 1 1950	9457	
9	"	"	29	7	1 44	04	1 48	9	PAID IN FULL	MAY 3 1 1950		
10								10				
11	Luschers Bay (Part of Lots 6+7 Sec. 26-137-26)							11				
12			1					12				
13			2					13				
14			3					14				
15			4					15				
16			5					16				
17			6					17				
18	Clifford T. & Grace J. Barrage		7					18				
19			8					19				
20			9					20				
Total				63	12 96	36	13 32					13 32

Assessment Roll and Tax List of Real Property in the ..... of .....

Form 3C

In Whose Name Assessed	To Whom Transferred	Description of Property: Subdivision	Sec. or Lot	Town or Block	Rng.	Number of Acres of Land: Acres	Mills	No. School District	Indicate Homestead Tax by H	Indicate Agricultural Tax by A	True and Full Valuations: Land (Exclusive of Structures and Improvements)	Buildings and Other Structures	Machinery Permanently Attached to Real Estate	Total True and Full Value	Assessed Valuations: Rural: Homestead Up to $4,000 20%	Rural: Over $4,000 and Non-Homestead 33⅓%	All Other: Homestead Up to $4,000 25%	All Other: Over $4,000 and Non-Homestead 40%	All Other: Machinery Permanently Attached to Real Estate 33⅓%	Total Assessed Value	Total Assessed Value as Equalized by the Board of Review	Final Equalized Value
						Acres	Mills				Dollars	Dollars	Dollars	Dollars	Dollars	Dollars	Dollars	Dollars	Dollars	Dollars	Dollars	Dollars
		Luscher's Bay																				
		1	10	1																		
		2	11																			
		3	12																			
		4	13																			
		5	14																			
		6	15																			
Lodge E. & Edwin J. Meyer		7	16																			
Mrs Grace D. Logan		8	17																			
Lodge E. & Edwin J. Meyer		9	18																			
		10	19																			
		11	20																			
Earl A. Taylor		12	21																			
Oscar Arthur Taylor & Clara Helen Taylor		13	22																			
~~Arthur Taylor~~		14	23																			
Terry & Fay Dailey		15	24																			
		16																				
		17	1	2																		
		18	2																			
Terry & Dolores M. Dailey		19	3																			
		20																				

	Sold for Taxes	Valuations by School Districts as Equalized by Department of Taxation: District No. ..... Rate ..... Mills	Dollars	District No. ..... Rate ..... Mills	Dollars	District No. ..... Rate ..... Mills	Dollars	District No. ..... Rate ..... Mills	Dollars	District No. ..... Rate ..... Mills	Dollars	Tax including State Homestead $ cts.	State Tax on Non-Homestead $ cts.	Special Taxes $ cts.	Total Taxes $ cts.		Paid	When Paid: Month Day Year	Number of Receipt	March Settlement 1950 $ cts.	June Settlement 1950 $ cts.	Penalty $ cts.	November Settlement 1950 $ cts.	Penalty $ cts.	Collections to First Monday in January 1951 $ cts.	Penalty $ cts.	Delinquent on First Monday in January 1951 $ cts.	Total Delinquent Tax and Penalty $ cts.	Remarks
1																1														
2																2														
3																3														
4																4														
5																5														
6		Gen		Gen												6														
7																7														
8																8														
9	H	8935		1688		15817										9														
10	H	4651		853		4184										10														
11		41,586		15415		57001										11														
12								a		8503	94	14974			16530	68	12													
13								Na		3383	82	39	06		3422	88	13													
14										11887	76	15013	80		12076	56	14													
15																	15													
16																	16													
17																	17													
18																	18													
19																	19													
20																	20													

Assessment Roll and Tax List of Real Property in the ..... of ..... , Cass County, Minnesota, for Taxes for the Year 1949.

Form 3C

	In Whose Name Assessed	To Whom Transferred	Description of Property: Subdivision	Sec. or Lot	Town. or Block	Rge.	Number of Acres of Land: Acres	100ths	Sch. School District	Indicate Homestead Tax as Sa	Indicate Agricultural Tax as Ag. Sa.	True and Full Valuations: Land Exclusive of Structures and Improvements (Dollars)	Buildings and Other Structures (Dollars)	Machinery Permanently Attached to Real Estate (Dollars)	Total True and Full Value (Dollars)	Assessed Valuations: Rural: Homestead Up to $4,000 20% (Dollars)	Rural: Over $4,000 and Non-Homestead 33⅓% (Dollars)	All Other: Homestead Up to $4,000 25% (Dollars)	All Other: Over $4,000 and Non-Homestead 40% (Dollars)	All Other: Machinery Permanently Attached to Real Estate 33⅓% (Dollars)	Total Assessed Value (Dollars)	Total Assessed Value as Equalized by the Board of Review (Dollars)	Final Equalized Value (Dollars)
			Luscher's Bay																				
1				1	3																		
2				2																			
3				3																			
4																							
5	Geo. Affley Topkins & Clara Helen Topkins			1	4																		
6	Fold Rate			2																			
7				3																			
8				4																			
9	Harry Hurt & Blanche E. Erion			5																			
10	Affiff of Pete Pace & Pauline			6																			
11																							
12			Outlot	A																			
13				B																			
14				C																			
15				D																			
16				8																			
17	Eugene F. & Charles P. O'Brien			4																			
18	After 1, 1949			2																			
19																							
20																							

Validations by School Districts as Equalized by Department of Taxation: District No. ..... Rate ..... Mills (Dollars); District No. ..... Rate ..... Mills (Dollars); District No. ..... Rate ..... Mills (Dollars); District No. ..... Rate ..... Mills (Dollars); District No. ..... Rate ..... Mills (Dollars); District No. ..... Rate ..... Mills (Dollars)

	Sold for Taxes	Tax Including State Homestead ..... Mills ($ cts.)	State Tax on Non-Homestead ..... Mills ($ cts.)	Special Taxes ($ cts.)	Total Taxes ($ cts.)		Paid	When Paid: Month Day Year	Number of Receipt	March Settlement 1950 ($ cts.)	June Settlement 1950 ($ cts.)	Penalty ($ cts.)	November Settlement 1950 ($ cts.)	Penalty ($ cts.)	Collections to First Monday in January 1951 ($ cts.)	Penalty ($ cts.)	Delinquent on First Monday in January 1951 ($ cts.)	Penalty ($ cts.)	Total Delinquent Tax and Penalty ($ cts.)	Remarks
1						1														
2						2														
3						3														
4						4														
5						5														
6						6														
7						7														
8						8														
9						9														
10						10														
11						11														
12						12														
13						13														
14						14														
15						15														
16						16														
17						17														
18						18														
19						19														
20						20														

Assessment Roll and Tax List of Real Property in the ..... of .....

FORM 3C

	IN WHOSE NAME ASSESSED	TO WHOM TRANSFERRED	DESCRIPTION OF PROPERTY: Subdivision	Sec. Lot	Town or Block	Reg.	Number of Acres of Land: Acres	Tenths	No School District	Indicate Homestead Tax or No	Indicate Agricultural Tax or No	TRUE AND FULL VALUATIONS: LAND Fastener of Structures and Improvements	BUILDINGS and Other Structures	MACHINERY Permanently Attached to Real Estate	TOTAL True and Full Value	ASSESSED VALUATIONS: RURAL: Homestead Up to $4,000 20%	Over $4,000 and Non-Homestead 33⅓%	ALL OTHER: Homestead Up to $4,000 25%	Over $4,000 and Non-Homestead 40%	MACHINERY Permanently Attached to Real Estate 33⅓%	TOTAL ASSESSED VALUE	Total Assessed Value as Equalized by the Board of Review	FINAL EQUALIZED VALUE
												Dollars	Dollars	Dollars	Dollars	Dollars	Dollars	Dollars	Dollars	Dollars	Dollars	Dollars	Dollars
1	AC & Mary G Kurtz		Part of Lots 3 & 4 Block 7 Lakes Shores	1																			
2				2																			
3				3																			
4				4																			
5				5																			
6				6																			
7				7																			
8				8																			
9				9																			
10				10																			
11				11																			
12				12																			
13				13																			
14				14																			
15				15																			
16				16																			
17				17																			
18				18																			
19				19																			
20				20																			

→ thru Lot 38 area Outlots A, B, C, D

Filed in Office on Roosevelt Shores
Lake Kabburg
From Plat of Part of Lot 7 Block 7 Andersen Bay
Lake Section 26-136-29

Cass County, Minnesota, for Taxes for the Year 1949.

	SOLD FOR TAXES	VALUATIONS BY SCHOOL DISTRICTS AS EQUALIZED BY DEPARTMENT OF TAXATION: District No. ..... Rate ..... Mills	District No. ..... Rate ..... Mills	District No. ..... Rate ..... Mills	District No. ..... Rate ..... Mills	District No. ..... Rate ..... Mills	District No. ..... Rate ..... Mills	Tax including State Homestead ..... Mills	State Tax on Non-Homestead ..... Mills	SPECIAL TAXES	TOTAL TAXES	PAID	WHEN PAID	Number of Receipt	March Settlement 1950	June Settlement 1950	Penalty	November Settlement 1950	Penalty	Collections to First Monday in January 1951	Penalty	Delinquent on First Monday in January 1951	Total Delinquent Tax and Penalty	REMARKS
		Dollars	Dollars	Dollars	Dollars	Dollars	Dollars	$ cts.	$ cts.	$ cts.	$ cts.		Month Day Year		$ cts.	$ cts.	$ cts.	$ cts.	$ cts.	$ cts.	$ cts.	$ cts.	$ cts.	
1												1												
2												2												
3												3												
4												4												
5												5												
6												6												
7												7												
8												8												
9												9												
10												10												
11												11												
12												12												
13												13												
14												14												
15												15												
16												16												
17												17												
18												18												
19												19												
20												20												

Assessment Roll and Tax List of Real Property in the _____ of _____

FORM 50, [illegible]

IN WHOSE NAME ASSESSED	TO WHOM TRANSFERRED	DESCRIPTION OF PROPERTY: SUBDIVISION	Sec. or Lot	Town or Block	Rge.	Number of Acres of Land: Acres	10ths	No. School District	Indicate Homestead Tax w. Na	Indicate Agricultural Tax w. Na	TRUE AND FULL VALUATIONS: LAND Exclusive of Structures and Improvements	BUILDINGS and Other Structures	MACHINERY Permanently Attached to Real Estate	TOTAL True and Full Value	ASSESSED VALUATIONS: RURAL: Homestead Up to $4,000 20%	RURAL: Over $4,000 and Non-Homestead 33⅓%	ALL OTHER: Homestead Up to $4,000 25%	ALL OTHER: Over $4,000 and Non-Homestead 40%	MACHINERY Permanently Attached to Real Estate 33⅓%	TOTAL ASSESSED VALUE	Total Assessed Value as Equalized by the Board of Review	FINAL EQUALIZED VALUE
						Acres	10ths				Dollars	Dollars	Dollars	Dollars	Dollars	Dollars	Dollars	Dollars	Dollars	Dollars	Dollars	Dollars
	Roosevelt Land Company	Roosevelt Addition Lots 3 Sec. 23-137-26	1																			
			2																			
			3																			
			4																			
			5																			
			6																			
			7																			
			8																			
			9																			
			10																			
			11																			
			12																			
			13																			
			14																			
			15																			
			16																			
			17																			
			18																			
			19																			
			20																			

Lines & Blocks on Roosevelt Shores Lake Mashburn

From Plat of Part of Lot 7 Block Section 23-137-26

Anderson Bay

and Tax List, County of Cass, Minnesota, for the Year 1949.

	CLASS 4—ASSESSED AT 40% OF TRUE AND FULL VALUE								VALUATION BY SCHOOL DISTRICTS																					
	47 Structures on Railway Lands, not Owned by Railways	48 Privately Owned Structures on Lands of the U. S. and on Lands Held in Trust for Foreign Nations of less than 3 yrs.	49 Stores and Motor Boats, Sailing Vessels, Barges and all other Water Craft	50 Poles, Wires, Conduits, Mains, Pipes, Rails, Ties and Cars of St. Ry., Light, Heat, Power, Water and Gas Co.	51 Billboards, Display Signs and Advertising Devices	52 All Other Taxable Personal Property not Included in the Foregoing Items	TOTAL ASSESSED VALUE CLASS 4	TOTAL TRUE AND FULL VALUE CLASS 4	District No. ..... Rate ..... Mills	District No. ..... Rate ..... Mills	District No. ..... Rate ..... Mills	District No. ..... Rate ..... Mills	Total General Taxes	State Tax ..... Mills			TOTAL TAXES	PAID	WHEN PAID	Number of Receipt	March Settlement 1950	June Settlement 1950	Penalty	November Settlement 1950	Penalty	Collections to 1st Monday in January 1951	Penalty	Delinquent on 1st Monday in January 1951	
	Amt'd V. Dollars	Amt'd V. Dollars	Amt'd V. Dollars	Amt'd V. Dollars	Amt'd V. Dollars	Amt'd V. Dollars	Dollars	Dollars	Dollars	Dollars	Dollars	Dollars	Dollars cts.	Dollars cts.	Dollars	Dollars cts.	Dollars cts.		Month Day Year		Dollars cts.	Dollars cts.	Dollars cts.	Dollars cts.	Dollars cts.	Dollars cts.	Dollars cts.	Dollars cts.	
1																														1
2																														2
3																														3
4																														4
5																														5
6																														6
7																														7
8																														8
	47	48	49	50	51	52																								