

1964 ASSESSMENT - 1965 TAX LIST

Birch Lake

SUMMARY OF TAX COLLECTION

Original Levy	- - - - -	\$ 37749.38	
Additions	+ - - - -	\$ 45.77	
Abatements	- - - - -	\$ 62.00	
			\$ 37727.15

COLLECTIONS

March Settlement	- - - - -	\$ 5292.10	
June Settlement	- - - - -	\$ 19,031.17	
November Settlement	- - - - -	\$ 19,248.73	
January Settlement	- - - - -	\$ 960.61	\$ 35752.72
Over Collected	- - - - -	\$ 946	
Under Collected	- - - - -	\$	
Delinquent	- - - - -	\$ 1983.87	
Total	- - - - -		\$ 37727.15

Assessment Roll For the Year 1964 and Tax List of Real Property in the Town of Birch Lake

Where "Yes" is Indicated in Homestead Column, Identify Description on Which House is Located by Letter "H" under the Word "Yes." - Indicate Type of Property: R-Residential, C-Commercial, I-Industrial, U-Utility, F-Farm, L-Lakeshore, T-Timber, M-Mineral

Cass County, Minnesota, for Taxes Payable in the Year 1965.

Main table with columns: IN WHOSE NAME ASSESSED, DESCRIPTION OF PROPERTY, TRUE AND FULL VALUATIONS, ASSESSED VALUATIONS, VALUATIONS BY SCHOOL DISTRICTS AS EQUALIZED BY DEPARTMENT OF TAXATION, TAXES, PAID, WHEN PAID, etc.

Attent Bernice Starline (continued)

537.63 2920 1857 4777 20 1559 1579

4 20 1400 1420 159 1579 3866 3097.6 548.2 1448 36290 25396 8392 3502

Arthur's Point, Reentry Heights, Ogema Point, Pleasant Place Beach, Langson's Pine Beach, Webb Lake

Assessment Roll For the Year 1964 and Tax List of Real Property in the Town of Birch Lake

Where "Yes" is Indicated in Homestead Column, Identify Description on Which House is Located by Letter "H" under the Word "Yes." - **Indicate Type of Property: R-Residential, C-Commercial, I-Industrial, U-Utility, F-Farm, L-Lakeshore, T-Timber, M-Mineral

Cass County, Minnesota, for Taxes Payable in the Year 1965.

Table with columns: IN WHOSE NAME ASSESSED, DESCRIPTION OF PROPERTY, TRUE AND FULL VALUATIONS, ASSESSED VALUATIONS, VALUATIONS BY SCHOOL DISTRICTS AS EQUALIZED BY DEPARTMENT OF TAXATION, TAX INCLUDING STATE HOMESTEAD, SPECIAL TAXES, TOTAL TAXES, PAID, WHEN PAID, Number of Receipt, March Settlement 1965, June Settlement 1965, Penalty, November Settlement 1965, Penalty, Collections to First Monday in January 1966, Penalty, Delinquent on First Monday in January 1966, Total Delinquent Tax and Penalty, REMARKS.

Assessment Roll For the Year 1964 and Tax List of Real Property in the Town of Birch Lake

Where "Yes" is Indicated in Homestead Column, Identify Description on Which House is Located by Letter "H" under the Word "Yes" - **Indicate Type of Property: R-Residential, C-Commercial, I-Industrial, U-Utility, F-Farm, L-Lakeshore, T-Timber, M-Mineral

Cass County, Minnesota, for Taxes Payable in the Year 1965.

Table with columns: IN WHOSE NAME ASSESSED, SUBDIVISION, No. School District, Indicate Homestead, Agri. or Res., Indicate Type of Property, TRUE AND FULL VALUATIONS, ASSESSED VALUATIONS, VALUATIONS BY SCHOOL DISTRICTS AS EQUALIZED BY DEPARTMENT OF TAXATION, SOLD FOR TAXES, SPECIAL TAXES, TOTAL TAXES, PAID, WHEN PAID, Number of Receipt, March Settlement 1965, June Settlement 1965, November Settlement 1965, Collections to First Monday in January 1966, Delinquent on First Monday in January 1966, Total Delinquent Tax and Penalty, REMARKS.

Assessment Roll For the Year 1964 and Tax List of Real Property in the Town of Birch Lake

Where "Yes" is Indicated in Homestead Column, Identify Description on Which House is Located by Letter "H" under the Word "Yes." - **Indicate Type of Property: R-Residential, C-Commercial, I-Industrial, U-Utility, F-Farm, L-Lakeshore, T-Timber, M-Mineral

Cass County, Minnesota, for Taxes Payable in the Year 1965

Table with columns: IN WHOSE NAME ASSESSED, DESCRIPTION OF PROPERTY, TRUE AND FULL VALUATIONS, ASSESSED VALUATIONS, VALUATIONS BY SCHOOL DISTRICTS AS EQUALIZED BY DEPARTMENT OF TAXATION, TAXES, PAID, WHEN PAID, Number of Receipt, March Settlement 1965, June Settlement 1965, November Settlement 1965, Collections to First Monday in January 1966, Delinquent on First Monday in January 1966, Total Delinquent Tax and Penalty, REMARKS.

Assessment Roll For the Year 1964 and Tax List of Real Property in the Town of Birch Lake

Cass County, Minnesota, for Taxes Payable in the Year 1965.

Table with columns: IN WHOSE NAME ASSESSED, DESCRIPTION OF PROPERTY, TRUE AND FULL VALUATIONS, ASSESSED VALUATIONS, VALUATIONS BY SCHOOL DISTRICTS AS EQUALIZED BY DEPARTMENT OF TAXATION, TAX INCLUDING STATE HOMESTEAD, State Tax on Non-Homestead, SPECIAL TAXES, TOTAL TAXES, PAID, WHEN PAID, Number of Receipt, March Settlement 1965, June Settlement 1965, Penalty, November Settlement 1965, Collections to First Monday in January 1966, Delinquent on First Monday in January 1966, Total Delinquent Tax and Penalty, REMARKS.

(Continued)

Arthur's Point, Kearney Heights, Ogema Point, Pleasant Pine Beach, Laugson's Pine Beach, Webb Lake

Assessment Roll For the Year 1964 and Tax List of Real Property in the

Town of Birch Lake

Cass County, Minnesota, for Taxes Payable in the Year 1965.

*Where "Yes" is Indicated in Homestead Column, Identify Description on Which House is Located by Letter "H" under the Word "Yes." - **Indicate Type of Property: R-Residential, C-Commercial, I-Industrial, U-Utility, F-Farm, L-Lakeshore, T-Timber, M-Mineral

Table with columns: IN WHOSE NAME ASSESSED, DESCRIPTION OF PROPERTY, TRUE AND FULL VALUATIONS, ASSESSED VALUATIONS, VALUATIONS BY SCHOOL DISTRICTS AS EQUALIZED BY DEPARTMENT OF TAXATION, TAXES, PAID, WHEN PAID, etc.

Assessment Roll For the Year 1964 and Tax List of Real Property in the

Town of Birch Lake

*Where "Yes" is Indicated in Homestead Column, Identify Description on Which House is Located by Letter "H" under the Word "Yes." - **Indicate Type of Property: R-Residential, C-Commercial, I-Industrial, U-Utility, F-Farm, L-Lakeshore, T-Timber, M-Mineral

Table with columns: IN WHOSE NAME ASSESSED, DESCRIPTION OF PROPERTY, TRUE AND FULL VALUATIONS, ASSESSED VALUATIONS, and FINAL EQUALIZED VALUE. Includes entries for Robert W. Loftus, Robert Heike, Jr., Thomas J. Black, Robert Heike, Jr., Hans H. + Betty K. Poppel, Evert + Dorothy Hanson, and Herbert N. + Opal I. Beatty.

Cass County, Minnesota, for Taxes Payable in the Year 1965.

Table with columns: SOLD FOR TAXES, VALUATIONS BY SCHOOL DISTRICTS AS EQUALIZED BY DEPARTMENT OF TAXATION, Tax including State Homestead, State Tax on Non-Homestead, SPECIAL TAXES, TOTAL TAXES, PAID, WHEN PAID, Number of Receipt, March Settlement 1965, June Settlement 1965, Penalty, November Settlement 1965, Collections to First Monday in January 1966, Delinquent on First Monday in January 1966, Total Delinquent Tax and Penalty, REMARKS. Includes handwritten notes and calculations.

Assessment Roll For the Year 1964 and Tax List of Real Property in the Town of Birch Lake

Where "Yes" is Indicated in Homestead Column, Identify Description on Which House is Located by Letter "H" under the Word "Yes." - Indicate Type of Property: R-Residential, C-Commercial, I-Industrial, U-Utility, F-Farm, L-Lakeshore, T-Timber, M-Mineral

Cass County, Minnesota, for Taxes Payable in the Year 1965.

Table with columns: IN WHOSE NAME ASSESSED, DESCRIPTION OF PROPERTY, TRUE AND FULL VALUATIONS, ASSESSED VALUATIONS, VALUATIONS BY SCHOOL DISTRICTS AS EQUALIZED BY DEPARTMENT OF TAXATION, TAXES, PAID, WHEN PAID, etc.

Assessment Roll For the Year 1964 and Tax List of Real Property in the

Town of Birch Lake

Cass County, Minnesota, for Taxes Payable in the Year 1965.

Where "Yes" is Indicated in Homestead Column, Identify Description on Which House is Located by Letter "H" under the Word "Yes." - Indicate Type of Property: R-Residential, C-Commercial, I-Industrial, U-Utility, F-Farm, L-Lakeshore, T-Timber, M-Mineral

Table with columns: IN WHOSE NAME ASSESSED, SUBDIVISION, TRUE AND FULL VALUATIONS, ASSESSED VALUATIONS, VALUATIONS BY SCHOOL DISTRICTS AS EQUALIZED BY DEPARTMENT OF TAXATION, SOLD FOR TAXES, PAID, WHEN PAID, Number of Receipt, March Settlement 1965, June Settlement 1965, Penalty, November Settlement 1965, Penalty, Collections to First Monday in January 1966, Penalty, Delinquent on First Monday in January 1966, Total Delinquent Tax and Penalty, REMARKS.

Arthur's Point, Kearney Heights, Gem Point, Pleasant Plains Beach, Jackson's Pine Beach, Webb Lake

Assessment Roll For the Year 1964 and Tax List of Real Property in the Town of Birch Lake

Where "Yes" is Indicated in Homestead Column, Identify Description on Which House is Located by Letter "H" under the Word "Yes." - Indicate Type of Property: R-Residential, C-Commercial, I-Industrial, U-Utility, F-Farm, L-Lakeshore, T-Timber, M-Mineral

Cass County, Minnesota, for Taxes Payable in the Year 1965.

Table with columns: IN WHOSE NAME ASSESSED, DESCRIPTION OF PROPERTY, TRUE AND FULL VALUATIONS, ASSESSED VALUATIONS, VALUATIONS BY SCHOOL DISTRICTS AS EQUALIZED BY DEPARTMENT OF TAXATION, TAXES, PAID, WHEN PAID, Number of Receipt, March Settlement 1965, June Settlement 1965, November Settlement 1965, Collections to First Monday in January 1966, Delinquent on First Monday in January 1966, Total Delinquent Tax and Penalty, REMARKS.

Norris H. Damp
Clarence + Evelyn Alleman
Evelyn Alleman
A.M. Schmidt

Floyd E. Phillips
Edza R. + Hilda Bradshaw
Gustave A. + Delores Holmberg

Ruth + Joseph D. Doyle
Ruth + Joseph D. Doyle
Wm. C. + Ruth Wordel

Arthur's Point
Kearney Heights
Osage Point
Pleasant Plains Beach
Langston's Pine Beach
Webb Lake

Assessment Roll For the Year 1964 and Tax List of Real Property in the Town of Birch Lake

Where "Yes" is Indicated in Homestead Column, Identify Description on Which House is Located by Letter "H" under the Word "Yes." - **Indicate Type of Property: R-Residential, C-Commercial, I-Industrial, U-Utility, F-Farm, L-Lakeshore, T-Timber, M-Mineral

Cass County, Minnesota, for Taxes Payable in the Year 1965.

Table with columns: IN WHOSE NAME ASSESSED, DESCRIPTION OF PROPERTY, TRUE AND FULL VALUATIONS, ASSESSED VALUATIONS, VALUATIONS BY SCHOOL DISTRICTS AS EQUALIZED BY DEPARTMENT OF TAXATION, TAXES, PAID, WHEN PAID, Number of Receipt, March Settlement 1965, June Settlement 1965, November Settlement 1965, Collections to First Monday in January 1966, Delinquent on First Monday in January 1966, Total Delinquent Tax and Penalty, REMARKS.

Arthur's Point, Kearney Heights, Green Point, Pleasant Place Beach, Langston's Pine Beach, Webb Lake

Assessment Roll For the Year 1964 and Tax List of Real Property in the Town of Birch Lake

Cass County, Minnesota, for Taxes Payable in the Year 1965.

*Where "Yes" is Indicated in Homestead Column. Identify Description on Which House is Located by Letter "H" under the Word "Yes." - *Indicate Type of Property: R-Residential, C-Commercial, I-Industrial, U-Utility, F-Farm, L-Lakeshore, T-Timber, M-Mineral

Table with columns: IN WHOSE NAME ASSESSED, DESCRIPTION OF PROPERTY, TRUE AND FULL VALUATIONS, ASSESSED VALUATIONS, VALUATIONS BY SCHOOL DISTRICTS AS EQUALIZED BY DEPARTMENT OF TAXATION, TAXES, PAID, WHEN PAID, Number of Receipt, March Settlement 1965, June Settlement 1965, November Settlement 1965, Collections to First Monday in January 1966, Delinquent on First Monday in January 1966, Total Delinquent Tax and Penalty, REMARKS.

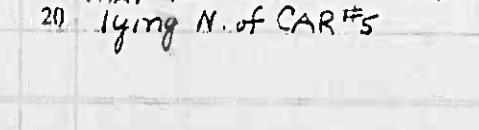

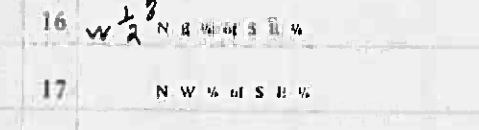
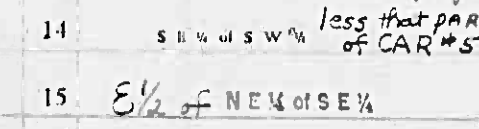
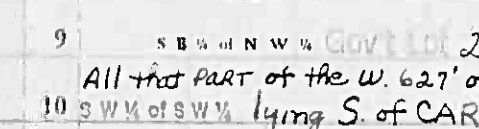

Assessment Roll For the Year 1964 and Tax List of Real Property in the Town of Birch Lake

Where "Yes" is Indicated in Homestead Column. Identify Description on Which House is Located by Letter "H" under the Word "Yes." - Indicate Type of Property: R-Residential, C-Commercial, I-Industrial, U-Utility, F-Farm, L-Lakeshore, T-Timber, M-Mineral

Cass County, Minnesota, for Taxes Payable in the Year 1965

Table with columns: IN WHOSE NAME ASSESSED, DESCRIPTION OF PROPERTY, TRUE AND FULL VALUATIONS, ASSESSED VALUATIONS, VALUATIONS BY SCHOOL DISTRICTS AS EQUALIZED BY DEPARTMENT OF TAXATION, TAXES, PAID, WHEN PAID, Number of Receipts, March Settlement, June Settlement, November Settlement, Collections to First Monday in January, Delinquent on First Monday in January, Total Delinquent Tax and Penalty, REMARKS.

Frank E. + Irene D. White
Edward H. Thomas
Alta R. Miell
Albert R. + Mary Fisher
Audrey Price
Louis + Mary Kocis
Edwards H. Thomas



Main data table with columns for property details, valuations, taxes, and payments. Includes handwritten entries for owners and tax amounts.

Arthur's Point
Kearney Heights
Ogem Point
Pleasant Place Beach
Langston's Pine Beach
Webb Lake

Assessment Roll For the Year 1964 and Tax List of Real Property in the Town of Birch Lake

Where "Yes" is Indicated in Homestead Column, Identify Description on Which House is Located by Letter "H" under the Word "Yes." - *Indicate Type of Property: R-Residential, C-Commercial, I-Industrial, U-Utility, F-Farm, L-Lakeshore, T-Timber, M-Mineral

Cass County, Minnesota, for Taxes Payable in the Year 1965.

Table with columns: IN WHOSE NAME ASSESSED, DESCRIPTION OF PROPERTY, TRUE AND FULL VALUATIONS, ASSESSED VALUATIONS, VALUATIONS BY SCHOOL DISTRICTS AS EQUALIZED BY DEPARTMENT OF TAXATION, TAXES, PAID, WHEN PAID, Number of Receipt, March Settlement, June Settlement, November Settlement, Collections to First Monday in January, Delinquent on First Monday in January, Total Delinquent Tax and Penalty, REMARKS.

Assessment Roll For the Year 1964 and Tax List of Real Property in the Town of Birch Lake

Where "Yes" is indicated in Homestead Column, Identify Description on Which House is Located by Letter "H" under the Word "Yes" - **Indicate Type of Property: R-Residential, C-Commercial, I-Industrial, U-Utility, F-Farm, L-Lakeshore, T-Timber, M-Mineral

Cass County, Minnesota, for Taxes Payable in the Year 1965.

Table with columns: MAP on File, IN WHOSE NAME ASSESSED, DESCRIPTION OF PROPERTY, TRUE AND FULL VALUATIONS, ASSESSED VALUATIONS, VALUATIONS BY SCHOOL DISTRICTS AS EQUALIZED BY DEPARTMENT OF TAXATION, TAXES, PAID, WHEN PAID, Number of Receipt, March Settlement 1965, June Settlement 1965, November Settlement 1965, Collections to First Monday in January 1966, Delinquent on First Monday in January 1966, Total Delinquent Tax and Penalty, REMARKS.

(Continued)

225

2345 7129 9474 828 1778 2406 217 2301 2578 60690 7446 62136 2543

Arthur's Point, Kerney Heights, Ogema Point, Pleasant Place Beach, Auguston's Pine Beach, Webb Lake

Assessment Roll For the Year 1964 and Tax List of Real Property in the

Town of Birch Lake

Where "Yes" is Indicated in Homestead Column, Identify Description on Which House is Located by Letter "H" under the Word "Yes." - **Indicate Type of Property: R-Residential, C-Commercial, I-Industrial, U-Utility, F-Farm, L-Lakeshore, T-Timber, M-Mineral

Table with columns: IN WHOSE NAME ASSESSED, DESCRIPTION OF PROPERTY, TRUE AND FULL VALUATIONS, ASSESSED VALUATIONS, FINAL EQUALIZED VALUE. Includes entries for Herbert + Evelyn Leisy, Esther M. Westcott, Oscar M. + Ann E. Magnuson, John C. + Louise M. Miller, E.R. + Effie B. Starkweather, Phyllis Sheldon, etc.

(Continued)

Cass County, Minnesota, for Taxes Payable, in the Year 1965.

Table with columns: SOLD FOR TAXES, VALUATIONS BY SCHOOL DISTRICTS AS EQUALIZED BY DEPARTMENT OF TAXATION, Tax Including State Homestead, SPECIAL TAXES, TOTAL TAXES, PAID, WHEN PAID, Number of Receipt, March Settlement, June Settlement, November Settlement, Collections to First Monday in January 1966, Delinquent on First Monday in January 1966, Total Delinquent Tax and Penalty, REMARKS. Includes tax payment schedules and amounts for various properties.

Assessment Roll For the Year 1964 and Tax List of Real Property in the Town of Birch Lake

Where "Yes" is Indicated in Homestead Column, Identify Description on Which House is Located by Letter "H" under the Word "Yes." - Indicate Type of Property: R-Residential, C-Commercial, I-Industrial, U-Utility, F-Farm, L-Lakeshore, T-Timber, M-Mineral

Cass County, Minnesota, for Taxes Payable in the Year 1965.

Table with columns: IN WHOSE NAME ASSESSED, DESCRIPTION OF PROPERTY, TRUE AND FULL VALUATIONS, ASSESSED VALUATIONS, VALUATIONS BY SCHOOL DISTRICTS AS EQUALIZED BY DEPARTMENT OF TAXATION, TAX INCLUDING STATE HOMESTEAD, SPECIAL TAXES, TOTAL TAXES, PAID, WHEN PAID, Number of Receipt, March Settlement 1965, June Settlement 1965, November Settlement 1965, Collections to First Monday in January 1966, Delinquent on First Monday in January 1966, Total Delinquent Tax and Penalty, REMARKS.

Water line 7
County of Cass

Robert James + Joanne Marie Lemnitz

Everett L. + Evangeline Hurd

Village of Hackensack

Everett L. + Evangeline Hurd

Garrel + Clara Jean Buettner

James U. + Mertie Mill

Maud Conliff

John + Rose D. Lathrop

Archie E. + Marjorie K. Johnson

Floyd N. Snyder

L. J. Short

Arthur's Point
Kearney Heights
Ogema Point
Pleasant Pines Beach
Langston's Pine Beach
Webb Lake Terr

Assessment Roll For the Year 1964 and Tax List of Real Property in the

Town of Birch Lake

*Where "Yes" is Indicated in Homestead Column, Identity Description on Which House is Located by Letter "H" under the Word "Yes." - **Indicate Type of Property: R-Residential, C-Commercial, I-Industrial, U-Utility, F-Farm, L-Lakeshore, T-Timber, M-Mineral

Cass County, Minnesota, for Taxes Payable in the Year 1965.

Table with columns: IN WHOSE NAME ASSESSED, DESCRIPTION OF PROPERTY, TRUE AND FULL VALUATIONS, ASSESSED VALUATIONS, VALUATIONS BY SCHOOL DISTRICTS AS EQUALIZED BY DEPARTMENT OF TAXATION, TAXES, PAID, WHEN PAID, Number of Receipt, March Settlement 1965, June Settlement 1965, November Settlement 1965, Collections to First Monday in January 1966, Delinquent on First Monday in January 1966, Total Delinquent Tax and Penalty, REMARKS.

(Continued)

Arthur's Point, Kearney Heights, Ogema Point, Pleasant Pines Beach, Langeson's Pine Beach, Webb Lake Terr.

Assessment Roll For the Year 1964 and Tax List of Real Property in the

Town of Birch Lake

Cass County, Minnesota, for Taxes Payable in the Year 1965.

Form 501 MILLER-DAVIS CO., MINNEAPOLIS. *Where "Yes" is Indicated in Homestead Column, Identify Description on Which House is Located by Letter "H" under the Word "Yes." - **Indicate Type of Property: R-Residential, C-Commercial, I-Industrial, U-Utility, F-Farm, L-Lakeshore, T-Timber, M-Mineral

Table with columns: IN WHOSE NAME ASSESSED, DESCRIPTION OF PROPERTY, TRUE AND FULL VALUATIONS, ASSESSED VALUATIONS, VALUATIONS BY SCHOOL DISTRICTS AS EQUALIZED BY DEPARTMENT OF TAXATION, TAXES, PAID, WHEN PAID, Number of Receipt, March Settlement 1965, June Settlement 1965, November Settlement 1965, Collections to First Monday in January 1966, Delinquent on First Monday in January 1966, Total Delinquent Tax and Penalty, REMARKS.

(Continued)

Arthur's Point, Kearney Heights, Ogem Point, Pleasant Pines Beach, Langson's Pine Beach, Webb Lake

Assessment Roll For the Year 1964 and Tax List of Real Property in the Town of Birch Lake

Where "Yes" is Indicated in Homestead Column, Identify Description on Which House is Located by Letter "H" under the Word "Yes." - Indicate Type of Property: R-Residential, C-Commercial, I-Industrial, U-Utility, F-Farm, L-Lakeshore, T-Timber, M-Mineral

PUBLISHED BY HILLER & DAVIDSON, MINNEAPOLIS

Cass County, Minnesota, for Taxes Payable in the Year 1965.

Table with columns: IN WHOSE NAME ASSESSED, DESCRIPTION OF PROPERTY, TRUE AND FULL VALUATIONS, ASSESSED VALUATIONS, VALUATIONS BY SCHOOL DISTRICTS AS EQUALIZED BY DEPARTMENT OF TAXATION, TAXES, PAID, WHEN PAID, Number of Receipt, March Settlement 1965, June Settlement 1965, November Settlement 1965, Penalty, Collections to First Monday in January 1966, Delinquent on First Monday in January 1966, Total Delinquent Tax and Penalty, REMARKS.

Assessment Roll For the Year 1964 and Tax List of Real Property in the Town of Birch Lake

Where "Yes" is Indicated in Homestead Column, Identify Description on Which House is Located by Letter "H" under the Word "Yes" - Indicate Type of Property: R-Residential, C-Commercial, I-Industrial, U-Utility, F-Farm, L-Lakeshore, T-Timber, M-Mineral

Table with columns: IN WHOSE NAME ASSESSED, DESCRIPTION OF PROPERTY, TRUE AND FULL VALUATIONS, ASSESSED VALUATIONS, and FINAL EQUALIZED VALUE. Includes handwritten entries for Halmer Olson and State of Minnesota.

Cass County, Minnesota, for Taxes Payable in the Year 1965.

Table with columns: VALUATIONS BY SCHOOL DISTRICTS AS EQUALIZED BY DEPARTMENT OF TAXATION, TAX INCLUDING STATE HOMESTEAD, SPECIAL TAXES, TOTAL TAXES, PAID, WHEN PAID, and REMARKS. Includes handwritten tax amounts and payment dates.

Assessment Roll For the Year 1964 and Tax List of Real Property in the Town of Birch Lake

Where "Yes" is Indicated in Homestead Column, Identify Description on Which House is Located by Letter "H" under the Word "Yes." - **Indicate Type of Property: R-Residential, C-Commercial, I-Industrial, U-Utility, F-Farm, L-Lakeshore, T-Timber, M-Mineral

Cass County, Minnesota, for Taxes Payable in the Year 1965.

Table with columns: IN WHOSE NAME ASSESSED, DESCRIPTION OF PROPERTY, TRUE AND FULL VALUATIONS, ASSESSED VALUATIONS, VALUATIONS BY SCHOOL DISTRICTS AS EQUALIZED BY DEPARTMENT OF TAXATION, TAXES, PAID, WHEN PAID, Number of Receipt, March Settlement, June Settlement, November Settlement, Penalty, Collections to First Monday in January 1966, Delinquent on First Monday in January 1966, Total Delinquent Tax and Penalty, REMARKS.

(Continued)

20986

5302 18425 23777 1891 4474 300 2165

931 3843 = 4774 1394.00 4440 1641.78 967.32 557.74 116.72

Arthur's Point, Kearney Heights, Ogema Point, Pleasant Pines Beach, Langson's Pine Beach, Webb Lake

Assessment Roll For the Year 1964 and Tax List of Real Property in the Town of Birch Lake

Where "Yes" is Indicated in Homestead Column, Identify Description on Which House is Located by Letter "H" under the Word "Yes" - **Indicate Type of Property: R-Residential, C-Commercial, I-Industrial, U-Utility, F-Farm, L-Lakeshore, T-Timber, M-Mineral

Cass County, Minnesota, for Taxes Payable in the Year 1965.

Main table with columns: IN WHOSE NAME ASSESSED, DESCRIPTION OF PROPERTY, TRUE AND FULL VALUATIONS, ASSESSED VALUATIONS, VALUATIONS BY SCHOOL DISTRICTS AS EQUALIZED BY DEPARTMENT OF TAXATION, TAXES, PAID, WHEN PAID, etc.

Arthur's Point, Kearney Heights, Ogden Point, Pleasant Pine Beach, Langson's Pine Beach, Webb Lake

Assessment Roll For the Year 1964 and Tax List of Real Property in the Town of Birch Lake

Where "Yes" is Indicated in Homestead Column, Identify Description on Which House is Located by Letter "H" under the Word "Yes." - **Indicate Type of Property: R-Residential, C-Commercial, I-Industrial, U-Utility, F-Farm, L-Lakeshore, T-Timber, M-Mineral

Cass County, Minnesota, for Taxes Payable in the Year 1965.

Table with columns: IN WHOSE NAME ASSESSED, DESCRIPTION OF PROPERTY, TRUE AND FULL VALUATIONS, ASSESSED VALUATIONS, VALUATIONS BY SCHOOL DISTRICTS AS EQUALIZED BY DEPARTMENT OF TAXATION, TAX INCLUDING STATE HOMESTEAD, SPECIAL TAXES, TOTAL TAXES, PAID, WHEN PAID, Number of Receipt, March Settlement 1965, June Settlement 1965, November Settlement 1965, Collections to First Monday in January 1966, Delinquent on First Monday in January 1966, Total Delinquent Tax and Penalty, REMARKS.

Handwritten entries for property owners: Townsend D. + Oleta R. Eachus, David C. Arthurs, Emma Jane Arthurs Butler, Mercil L. + Gladys Woodruff, The Salvation Army, State of Minnesota, David Arthurs, David C. Arthurs, Emma Jane Arthurs Butler, Preston D. + Geraldine D. Wilson, Emma Jane Arthurs Butler, Blanche M. + Howard A. Chapin Jr., Helen J. Scharff, David C. Arthurs + Emma Jane Arthurs Butler.

Summary totals at the bottom of the table: 7261, 11979, 19239, 228, 5179, 854, 6261, 5179, 5407, 6261, 150100, 155728, 124034, 38647, 13041.

Vertical text on the right edge: Arthur's Point, Kearney Heights, Ogem Point, Pleasant Pine Beach, Laugeson's Pine Beach, Webb Lake.

Assessment Roll For the Year 1964 and Tax List of Real Property in the Town of Birch Lake

Where "Yes" is Indicated in Homestead Column, Identify Description on Which House is Located by Letter "H" under the Word "Yes." - Indicate Type of Property: R-Residential, C-Commercial, I-Industrial, U-Utility, F-Farm, L-Lakeshore, T-Timber, M-Mineral

Cass County, Minnesota, for Taxes Payable in the Year 1965.

Table with columns: IN WHOSE NAME ASSESSED, DESCRIPTION OF PROPERTY, TRUE AND FULL VALUATIONS, ASSESSED VALUATIONS, VALUATIONS BY SCHOOL DISTRICTS AS EQUALIZED BY DEPARTMENT OF TAXATION, TAXES, PAID, WHEN PAID, Number of Receipt, March Settlement 1965, June Settlement 1965, November Settlement 1965, Collections to First Monday in January 1966, Delinquent on First Monday in January 1966, Total Delinquent Tax and Penalty, REMARKS.

Assessment Roll For the Year 1964 and Tax List of Real Property in the Town of Birch Lake

Where "Yes" is Indicated in Homestead Column, Identify Description on Which House is Located by Letter "H" under the Word "Yes." - *Indicate Type of Property: R-Residential, C-Commercial, I-Industrial, U-Utility, F-Farm, L-Lakeshore, T-Timber, M-Mineral

Cass County, Minnesota, for Taxes Payable in the Year 1965.

Table with columns: IN WHOSE NAME ASSESSED, DESCRIPTION OF PROPERTY, TRUE AND FULL VALUATIONS, ASSESSED VALUATIONS, VALUATIONS BY SCHOOL DISTRICTS AS EQUALIZED BY DEPARTMENT OF TAXATION, TAX INCLUDING STATE HOMESTEAD, SPECIAL TAXES, TOTAL TAXES, PAID, WHEN PAID, Number of Receipt, March Settlement, June Settlement, Penalty, November Settlement, Collections to First Monday in January 1966, Delinquent on First Monday in January 1966, Total Delinquent Tax and Penalty, REMARKS.

B.C. & Marquette Sievers 1/2 int. + Farrell & Patricia Sievers 1/2 int.
Floyd N. Snyder
"
"
E.J. & Madeline W. Feldbrugge
Village of Hackensack
Melvin & Amanda M. Hallett
"
"
"
Leslie J. Johnson
Letitia M. Fitzgerald
Leslie J. Johnson
Melvin & Amanda M. Hallett
State of Minnesota
Oscar Johnson
George E. & Ruth J. Hollingsworth
A.W. Kriels
"
"
Albert R. & Mattie Ellen Britzschel
"
"
"

Arthur's Point
Kearney Heights
Osgood Point
Pleasant Place Beach
Langson's Pine Beach
Webb Lake

Assessment Roll For the Year 1964 and Tax List of Real Property in the

Town of Birch Lake

Cass County, Minnesota, for Taxes Payable in the Year 1965.

Where "Yes" is Indicated in Homestead Column, Identify Description on Which House is Located by Letter "H" under the Word "Yes." - **Indicate Type of Property: R-Residential, C-Commercial, I-Industrial, U-Utility, F-Farm, L-Lakeshore, T-Timber, M-Mineral

Table with columns: IN WHOSE NAME ASSESSED, DESCRIPTION OF PROPERTY, TRUE AND FULL VALUATIONS, ASSESSED VALUATIONS, VALUATIONS BY SCHOOL DISTRICTS AS EQUALIZED BY DEPARTMENT OF TAXATION, TAX INCLUDING STATE HOMESTEAD, SPECIAL TAXES, TOTAL TAXES, PAID, WHEN PAID, Number of Receipt, March Settlement 1965, June Settlement 1965, November Settlement 1965, Collections to First Monday in January 1966, Delinquent on First Monday in January 1966, Total Delinquent Tax and Penalty, REMARKS.

Assessment Roll For the Year 1964 and Tax List of Real Property in the Town of Birch Lake

Where "Yes" is Indicated in Homestead Column, Identify Description on Which House is Located by Letter "H" under the Word "Yes." - Indicate Type of Property: R-Residential, C-Commercial, I-Industrial, U-Utility, F-Farm, L-Lakeshore, T-Timber, M-Mineral

Form 301 - MILLER-DAVIS CO., MINNEAPOLIS

Cass County, Minnesota, for Taxes Payable in the Year 1965.

Table with columns: IN WHOSE NAME ASSESSED, DESCRIPTION OF PROPERTY, TRUE AND FULL VALUATIONS, ASSESSED VALUATIONS, VALUATIONS BY SCHOOL DISTRICTS AS EQUALIZED BY DEPARTMENT OF TAXATION, TAXES, PAID, WHEN PAID, Number of Receipt, March Settlement 1965, June Settlement 1965, Penalty, November Settlement 1965, Penalty, Collections to First Monday in January 1966, Delinquent on First Monday in January 1966, Total Delinquent Tax and Penalty, REMARKS.

Assessment Roll For the Year 1964 and Tax List of Real Property in the

Town of Birch Lake

Where "Yes" is Indicated in Homestead Column, Identify Description on Which House is Located by Letter "H" under the Word "Yes." - Indicate Type of Property: R-Residential, C-Commercial, I-Industrial, U-Utility, F-Farm, L-Lakeshore, T-Timber, M-Mineral

Table with columns: IN WHOSE NAME ASSESSED, DESCRIPTION OF PROPERTY, TRUE AND FULL VALUATIONS, ASSESSED VALUATIONS, and FINAL EQUALIZED VALUE. Includes handwritten entries for various property owners like Vernon L. & Dorothy M. Hall.

(Continued)

20531

Summary totals for the assessment roll, including columns for various valuation categories and their respective totals.

Cass County, Minnesota, for Taxes Payable in the Year 1965.

Table with columns: SOLD FOR TAXES, VALUATIONS BY SCHOOL DISTRICTS AS EQUALIZED BY DEPARTMENT OF TAXATION, Tax Including State Homestead, State Tax on Non-Homestead, SPECIAL TAXES, TOTAL TAXES, PAID, WHEN PAID, Number of Receipt, March Settlement 1965, June Settlement 1965, November Settlement 1965, Collections to First Monday in January 1966, Delinquent on First Monday in January 1966, Total Delinquent Tax and Penalty, REMARKS. Includes handwritten entries for various tax payments and dates.

Vertical text on the right edge of the page, possibly a page number or reference: Arthur's Point, Kearney Heights, Ogema Point, Pleasant Plains Beach, Augerson's Pine Beach, Webb Lake

Assessment Roll For the Year 1964 and Tax List of Real Property in the Town of Birch Lake

Where "Yes" is indicated in Homestead Column, Identify Description on Which House is Located by Letter "H" under the Word "Yes." - Indicate Type of Property: R-Residential, C-Commercial, I-Industrial, U-Utility, F-Farm, L-Lakeshore, T-Timber, M-Mineral

Cass County, Minnesota, for Taxes Payable in the Year 1965.

Table with columns: WHOSE NAME ASSESSED, DESCRIPTION OF PROPERTY, TRUE AND FULL VALUATIONS, ASSESSED VALUATIONS (RURAL, ALL OTHER), and FINAL EQUALIZED VALUE.

Table with columns: SOLD FOR TAXES, TAX VALUATIONS BY SCHOOL DISTRICTS AS EQUALIZED BY DEPARTMENT OF TAXATION, Tax including State Homestead, State Tax on Non-Homestead, SPECIAL TAXES, TOTAL TAXES, PAID, WHEN PAID, Number of Receipt, March Settlement 1965, June Settlement 1965, Penalty, November Settlement 1965, Penalty, Collections to First Monday in January 1966, Delinquent on First Monday in January 1966, Total Delinquent Tax and Penalty, REMARKS.

(Continued)

25765

4231 19127 141 358 1674 916

108 0 3670

411 145 152 50 156 2 63 1261 7674 2340 98 846 1996 512 34 1860 2197 3670 853 32

58 90 397 43

290 59

124 90

Arthur's Point Kearney Heights Ogema Point Pleasant Pines Beach Anderson's Pine Beach Webb Lake

Assessment Roll For the Year 1964 and Tax List of Real Property in the Town of Birch Lake

Where "Yes" is Indicated in Homestead Column, Identify Description on Which House is Located by Letter "H" under the Word "Yes." - **Indicate Type of Property: R-Residential, C-Commercial, I-Industrial, U-Utility, F-Farm, L-Lakeshore, T-Timber, M-Mineral

Cass County, Minnesota, for Taxes Payable in the Year 1965.

Table with columns: IN WHOSE NAME ASSESSED, DESCRIPTION OF PROPERTY, TRUE AND FULL VALUATIONS, ASSESSED VALUATIONS, VALUATIONS BY SCHOOL DISTRICTS AS EQUALIZED BY DEPARTMENT OF TAXATION, TAX INCLUDING STATE HOMESTEAD, SPECIAL TAXES, TOTAL TAXES, PAID, WHEN PAID, Number of Receipt, March Settlement 1965, June Settlement 1965, November Settlement 1965, Collections to First Monday in January 1966, Delinquent on First Monday in January 1966, Total Delinquent Tax and Penalty, REMARKS.

Assessment Roll For the Year 1964 and Tax List of Real Property in the

Town of Birch Lake

Where "Yes" is Indicated in Homestead Column, Identify Description on Which House is Located by Letter "H" under the Word "Yes." - *Indicate Type of Property: R-Residential, C-Commercial, I-Industrial, U-Utility, F-Farm, L-Lakeshore, T-Timber, M-Mineral

DESCRIPTION OF PROPERTY

TRUE AND FULL VALUATIONS

ASSESSED VALUATIONS

Table with columns: IN WHOSE NAME ASSESSED, Arthur's Point SUBDIVISION, Sec. or Lot, Town or Block, Ring, Number of Acres of Land, School District, Ind. rate Homestead, Agri. Recr. Yes or No, Ind. rate Type of Property, LAND Exclusive of Structures and Improvements, BUILDINGS and Other Structures, MACHINERY Permanently Attached to Real Estate, TOTAL True and Full Value, RURAL (Homestead, Over \$4,000 and Non-Homestead), ALL OTHER (Timber Land, Homestead, Over \$4,000 and Non-Homestead, MACHINERY Permanently Attached to Real Estate, Seasonal and Recreational Cabins), TOTAL ASSESSED VALUE, Total Assessed Value as Equalized by the Board of Review, FINAL EQUALIZED VALUE.

Cass County, Minnesota, for Taxes Payable in the Year 1965.

Table with columns: SOLD FOR TAXES, VALUATIONS BY SCHOOL DISTRICTS AS EQUALIZED BY DEPARTMENT OF TAXATION (District No., Rate, Mills), Tax Including State Homestead, State Tax on Non-Homestead, SPECIAL TAXES, TOTAL TAXES, PAID, WHEN PAID (Month Day Year), Number of Receipt, March Settlement 1965, June Settlement 1965, Penalty, November Settlement 1965, Penalty, Collections to First Monday in January 1966, Penalty, Delinquent on First Monday in January 1966, Total Delinquent Tax and Penalty, REMARKS.

Arthur's Point

Longbow on Paget Kearney Heights Ogema Point Pleasant Pine Beach Langson's Pine Beach Nobb Lake Terr

Assessment Roll For the Year 1964 and Tax List of Real Property in the Town of Birch Lake

Where "Yes" is Indicated in Homestead Column, Identify Description on Which House is Located by Letter "H" under the Word "Yes." - Indicate Type of Property: R-Residential, C-Commercial, I-Industrial, U-Utility, F-Farm, L-Lakeshore, T-Timber, M-Mineral

Table with columns: IN WHOSE NAME ASSESSED, DESCRIPTION OF PROPERTY, TRUE AND FULL VALUATIONS, ASSESSED VALUATIONS, and FINAL EQUALIZED VALUE. Includes handwritten entries for Ruth Alice Wilson, David C. Arthurs, Charles J. Stuart, and Wood Land Co.

Cass County, Minnesota, for Taxes Payable in the Year 1965.

Table with columns: VALUATIONS BY SCHOOL DISTRICTS AS EQUALIZED BY DEPARTMENT OF TAXATION, TAX INCLUDING STATE HOMESTEAD, SPECIAL TAXES, TOTAL TAXES, PAID, WHEN PAID, Number of Receipt, March Settlement 1965, June Settlement 1965, Penalty, November Settlement 1965, Collections to First Monday in January 1966, Delinquent on First Monday in January 1966, Total Delinquent Tax and Penalty, REMARKS. Includes handwritten notes and calculations.

Arthur's Point, Longfellow on Poquet, Kearney Heights, Ogema Point, Pleasant Pine Beach, Langson's Pine Beach, Webb Lake Terrace

Assessment Roll For the Year 1964 and Tax List of Real Property in the Town of Birch Lake

*Where "Yes" is Indicated in Homestead Column, Identify Description on Which House is Located by Letter "H" under the Word "Yes." - **Indicate Type of Property: R-Residential, C-Commercial, I-Industrial, U-Utility, F-Farm, L-Lakeshore, T-Timber, M-Mineral

Arthur's

Ogema Point Kearney Heights

Ogema Point

Table with columns: IN WHOSE NAME ASSESSED, DESCRIPTION OF PROPERTY, TRUE AND FULL VALUATIONS, ASSESSED VALUATIONS, and FINAL EQUALIZED VALUE. Includes handwritten entries for names like Paul H. + Mildred E. Bliss and property descriptions like 'Gov't Lot 1 Sec. 12-140-30'.

Handwritten summary calculations at the bottom of the table, including totals for assessed values and equalized values.

Cass County, Minnesota, for Taxes Payable in the Year 1965.

Table with columns: VALUATIONS BY SCHOOL DISTRICTS AS EQUALIZED BY DEPARTMENT OF TAXATION, TAX INCLUDING STATE HOMESTEAD, SPECIAL TAXES, TOTAL TAXES, PAID, WHEN PAID, and REMARKS. Includes handwritten entries for tax amounts and payment dates.

Longbow on Pocket Park

Pleasant Pines Beach Langeson's Pine Beach Webb Lake Ter

Assessment Roll For the Year 1964 and Tax List of Real Property in the Town of Birch Lake

Where "Yes" is Indicated in Homestead Column, Identify Description on Which House is Located by Letter "H" under the Word "Yes." - Indicate Type of Property: R-Residential, C-Commercial, I-Industrial, U-Utility, F-Farm, L-Lakeshore, T-Timber, M-Mineral

Cass County, Minnesota, for Taxes Payable in the Year 1965.

Table with columns: IN WHOSE NAME ASSESSED, DESCRIPTION OF PROPERTY, TRUE AND FULL VALUATIONS, ASSESSED VALUATIONS, VALUATIONS BY SCHOOL DISTRICTS AS EQUALIZED BY DEPARTMENT OF TAXATION, Tax Including State Homestead, State Tax on Non-Homestead, SPECIAL TAXES, TOTAL TAXES, PAID, WHEN PAID, Number of Receipt, March Settlement 1965, June Settlement 1965, November Settlement 1965, Collections to First Monday in January 1966, Delinquent on First Monday in January 1966, Total Delinquent Tax and Penalty, REMARKS.

Longbow on Poquet, Kearney Hill, Ogema Point, Pleasant Pines Beach, Laugeson's Pine Beach, Webb Lake Terrace

Personal

