

ASSESSMENT & TAX LIST

Vil. of Pine River

1936


INDEX TO SECTIONS

SECTION	PAGE
Sec. 1.....	
" 2.....	
" 3.....	
" 4.....	
" 5.....	
" 6.....	
" 7.....	
" 8.....	
" 9.....	
" 10.....	
" 11.....	
" 12.....	
" 13.....	
" 14.....	
" 15.....	
" 16.....	
" 17.....	
" 18.....	
" 19.....	
" 20.....	
" 21.....	
" 22.....	
" 23.....	
" 24.....	
" 25.....	
" 26.....	
" 27.....	
" 28.....	
" 29.....	
" 30.....	
" 31.....	
" 32.....	
" 33.....	
" 34.....	
" 35.....	
" 36.....	

Village of Pine River - (School District No. 19.)

For Convenience of Auditor in Showing Boundaries of School Districts

Township No. _____ Range No. _____ Mer. P. M. _____



Assessor's Report on Tree Bounty in the Town of _____ County of _____, Minnesota, 1936.

NAMES OF PERSONS CLAIMING COMPENSATION FOR TREES	POST OFFICE ADDRESS	DESCRIPTION OF LAND UPON WHICH TREES ARE GROWING	Sec.	Twp.	Range	No. of Acres of Trees	Were Trees Originally Planted and more than 12 feet apart each way	Have the Trees been kept in that condition by replanting all that may have died each year	Condition of Trees	REMARKS

I hereby certify this to be a true statement of the extent and condition of Groves and lines of Trees in said Town and County, as ascertained by examination as provided by Section 6250, of Mason's Minnesota Statutes, 1927.

Dated _____ 1936. Assessor.

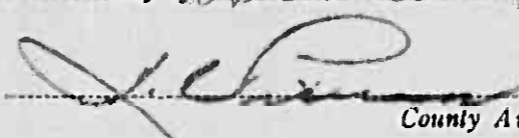
Returns Showing Grain Received in or Handled by Elevators and Warehouses in the _____ of _____ in the
 County of _____ for the Year 1936

NAMES OF OWNERS	Bushels of Wheat	Bushels of Flax	Bushels of Barley	Bushels of Oats	Bushels of Rye	Bushels of Corn	Bushels of Buckwheat	Bushels of all Other Grains	Total No. of Bushels of Wheat and Flax	★ Tax of.....Mill per Bushel		★ Total Tax		REMARKS
										Dollars	Cts.	Dollars	Cts.	

Note ★ Assessors will not fill these Columns.

Auditor's Office, Cass County, Minnesota.

I, *L. C. PETERSON*, Auditor of Cass County, State of Minnesota,
 do hereby certify that the following is a correct list of the taxes levied on the Real and Personal Property in the Village of Pine River in said County, for the year 1936.

Witness my hand and official seal this 31st day of December, 1936.

 County Auditor.

(SEAL)

Office of County Treasurer, Cass County, Minnesota.

December 31, 1936.

To L. C. PETERSON, County Auditor:

Sir: I herewith return to you the Tax List for the Village of Pine River in said County, for the year 1936, heretofore received from you. I certify that I have compared the same with the duplicate receipts in your office, and have written opposite the amount of each tax so received the words "One Fourth Paid," "One Half Paid," "Three-Fourths Paid" or "Paid in Full," as the case may be, and the number of my receipt given in discharge of said tax, and each tract or lot of Real Property against which the taxes remain unpaid is delinquent for said year.

W. J. McKeown
 County Treasurer.
WJMK

Treasurer's Office, Cass County, Minnesota.

Received this, the first Monday, being the Fourth day of January, A. D. 1937, of *L. C. PETERSON*, Auditor of Cass County, Minnesota, the Tax List of all taxable Real and Personal Property in the Village of Pine River of said County for the year 1936, as specified above, and amounting to fourteen thousand five hundred forty nine and 62/100 DOLLARS.

W. J. McKeown
 County Treasurer.

Auditor's Office, Cass County, Minnesota.

January 3, 1937.

I hereby certify that on the first Monday in January, 1936, I received of *W. J. McKEOWN*, County Treasurer, the Tax List of the Village of Pine River in said County, for the year 1936, and that I have compared the said list with the statements received for by said County Treasurer, which are on file in my office, and that each tract or lot of Real Property therein against which the taxes, or any part thereof, remain unpaid, is delinquent for said year.

L. C. Peterson
 County Auditor.

(SEAL)

TABULAR SCHEDULE OF VALUATIONS,

Levied in the Village of Pine River of Pine County, State of Minnesota.

RATES AND TAXES

Cass County, State of Minnesota.

NAMES OF OWNERS

No. School District	Valuation of Money and Credits	VALUATION BY SCHOOL DISTRICTS						RATE OF STATE TAXES							RATE OF COUNTY TAXES													RATE OF TOWN, CITY OR VILLAGE TAXES					RATE OF SCHOOL TAXES				TAXES LEVIED																
		Value of Lands other than Town Lots Including Structures		Value of Town and City Lots Including Structures		Personal Property	Total Value of all Property Except Money and Credits	State Rev.	State Sch'l	Tech. Ins. & Res. Fund	Minn. Gen'l. Hosp.	Total Rate of State Tax	Co. Rev.	Co. R. & D.	Co. Poor	Co. Bond and Int.	Co. Sinking	Total Rate of County Tax	Town Rev.	Town R. & D.	1 Mill Drag.	Town State Loan	Town Bldg.	Town Fire	Total Rate of Town, City or Village Tax	Local 1 Mill	Special	Sch'l State Loan	Total Rate of Sch'l Tax	Total Rate of All Taxes	Local 1 Mill	Special	Bonds & Int. Deficiency	State Loan	Total School Tax	ALL OTHER TAXES			AMOUNTS														
		Dollars	Dollars	Dollars	Dollars	Dollars	Dollars	Mills	Mills	Mills	Mills	Mills	Mills	Mills	Mills	Mills	Mills	Mills	Mills	Mills	Mills	Mills	Mills	Mills	Mills	Mills	Mills	Mills	Mills	Mills	Mills	Mills	Mills	Mills	Mills	Mills	Mills	Mills	Mills														
19	31039	9312	2074	55396	16378	73849	12.46	23	.26	12.86	12.19	14.93	16.93	58.1625	23.68	31.93	1.15	2.0	3.4	70	18.11	85	14.15	1.15	2.0	3.4	70	18.11	85	14.15	2.07	3.11	70.52	4.148	14.618	610.079	809.38	90.83	192.00	900.21	336.75	900.21	1102.76	1102.76	1200.00	1748.78	7384	218433	143696	252874	49312	TOTAL	1444962

Total No. Acres


State of Minnesota, County of Cass.

I, L. C. PETERSON, Auditor of said County and State auditor, do hereby certify that the foregoing is a true and correct copy of the original as shown to me by the

property in the village of Pine River, Minnesota, in said County, year A. D. 1936.

Witness my hand and official seal this 31st day of December, A. D. 1936.

L. C. Peterson, Auditor



Note * Assessors will

Returns St

Collection of Taxes of 1936, of Cass County, Minnesota.

NAMES OF OWNERS

FUNDS	March Settlement	June Settlement	Nov. Settlement	Am't Collected from Nov. 1937 to First Monday in Jan. 1938.	March Settlement	June Settlement	Nov. Settlement	TOTAL COLLECTED	BALANCE UNCOLLECTED TOTAL								
	1937	1937	1937		1937	1937	1937			1937							
State Revenue	13305	16652	17432	657													
State School	1493	1869	1957	77													
Teachers' Ing. and Ret. Fund	316	395	413	16													
Minn. Gen'l Hospital																	
County Revenue	14798	18522	19389	765													
County Road and Bridge	5536	6929	7253	286													
County Poor	14798	18522	19389	765													
County Bond and Interest	18125	22685	23747	936													
County Sinking <i>C.A.A.</i>	18125	22685	23747	936													
Town Revenue	19727	24690	25847	1019													
Town Road and Bridge																	
Town 1 Mill Dragging																	
Town State Loan	28747	35980	37665	1485													
Town Building																	
Town Fire Patrol																	
School Local 1 Mill	1214	1520	1590	63													
School Special	36420	45153	47368	1883													
School State Loan																	
School <i>Efficiency</i>	24280	30389	31811	1254													
School <i>Board & Fees</i>	41275	51660	54079	2132													
Money and Credits	7785	75	1355	22													
TOTALS	245944	297726	313042	12326	57835	528089			1454962								
SCHOOL DISTRICTS	March Settlement			June Settlement			November Settlement			Forfeited Settlement			November to January			Total Collected	Balance Uncollected
School District No.	Local 1 Mill	Special	Total	Local 1 Mill	Special	Total	Local 1 Mill	Special	Total	Local 1 Mill	Special	Total	Local 1 Mill	Special	Total		
" " "																	
" " "																	
" " "																	
" " "																	
" " "																	
TOTALS																	

Note ★ Assessors w

Assessment of Taxable Unplatted Real Property in the _____ of _____, County of _____, Minn., for the Year 1936.

HOMESTEADS, up to True and Full Value of \$4,000.00, Assessable at 20 per cent, Class 3B, Remainder at 33 1/3 per cent, Class 3.

NAME OF OWNER	School District	DESCRIPTION OF PROPERTY					Indicate Homestead	ASSESSOR'S VALUATIONS						EQUALIZED VALUATIONS			
		SUBDIVISION	Sec. or Lot	Twp. or Block	Range	Number of Acres of Land Acres 100ths		True and Full Value of Land Exclusive of Structures and Improvements Dollars	STRUCTURES AND IMPROVEMENTS		Total True and Full Value of Land, including all Structures, Improvements and Machinery Dollars	Assessed Value of Homesteads up to \$4,000 at 20 per cent Class 3B Dollars	Assessed Value of Remainder at 33 1/3 per cent Class 3 Dollars	Total Assessed Value of Land, including all Structures, Improvements and Machinery Dollars	Total Assessed Value as Equalized by Board of Review Dollars	Total Assessed Value as Equalized by County Board Dollars	Total Assessed Value as Equalized by the Minnesota Tax Commission Dollars
									True and Full Value of Buildings and other Structures Dollars	True and Full Value of Machinery, Furniture, etc. Attached to Real Estate Dollars							
Samuel Adams	15	NE 1/4	5	114	32	250	Yes	5 6 0 0	1 2 0 0	6 8 0 0	8 0 0	9 3 3	1 7 3 3				
O. J. Anderson		SW 1/4	5	114	32	180	No	5 8 0 0		5 8 0 0		1 9 3 3	1 9 3 3				
Lester Howard		SE 1/4	5	114	32	180	No	6 2 0 0		6 2 0 0		2 0 6 7	2 0 6 7				
George E. Warner		N 1/2 of NE 1/4	6	114	32	80	Yes	2 8 0 0	9 0 0	3 7 0 0	7 4 0		7 4 0				
Howard Elliott		S 1/2 of NE 1/4	6	114	32	80	No	2 8 0 0		2 8 0 0		9 3 3	9 3 3	Assessed Value of Homesteads, \$3,840 x 5 equals		\$19,200	
Oscar Johnson		W 1/2 of SW 1/4	6	114	32	180	Yes	6 0 0 0	2 4 0 0	8 4 0 0	8 0 0	1 4 6 7	2 2 6 7	Assessed Value of Remainder, \$8,166 x 3 equals		\$25,398	
Mary Cole		E 1/2 of SW 1/4	6	114	32	80	Yes	2 8 0 0	1 2 0 0	4 0 0 0	7 0 0		7 0 0	Total True and Full Value,		\$44,598	
W. H. Benson		W 1/2 of SW 1/4	6	114	32	80	No	3 0 0 0		3 0 0 0		1 0 0 0	1 0 0 0				
A. R. Sylvester		NE 1/4 of SE 1/4	6	114	32	40	Yes	1 6 0 0	1 6 0 0	3 2 0 0	5 7 7	1 0 0	6 7 7				
Do.		SW 1/4 of SE 1/4	6	114	32	40	Yes	1 2 0 0		1 2 0 0	2 2 8	3 3	2 5 6				
								5 7 8 0 0	7 3 0 0	4 4 8 0 0	8 8 4 0	8 4 6 6	1 2 3 0 6				

Assessment Roll and Tax List of Unplatted Real Property in the Village of Pine River, Cass County, Minnesota, for Taxes for the Year 1936.

Table with columns: IN WHOSE NAME ASSESSED, TO WHOM TRANSFERRED, DESCRIPTION OF PROPERTY, ASSESSOR'S VALUATION, EQUALIZED VALUES, VALUATIONS BY SCHOOL DISTRICTS AS EQUALIZED BY TAX COMMISSION, SPECIAL TAXES, TOTAL TAXES, PAID, WHEN PAID, Number of Receipt, March Settlement 1937, June Settlement 1937, Penalty, November Settlement 1937, Penalty, Collections to First Monday in January 1938, Penalty, Delinquent on First Monday in January 1938, Penalty, Total Delinquent Tax and Penalty, REMARKS.

Commencing at a point 300' E. of SW Cor. of Lot 7 then E. to Ry. Rt. Wy., thence along Ry. Rt. Wy. to E. line of interest section with a line running due north from point of beginning thence S. to beginning.

Reba Dick

P.J. Grand Total

G.T. 2074

1993 37576

Assessment of Taxable Platted Real Property in the _____ of _____, County of _____, Minn., for the Year 1936.
 Sample Form for Guidance of Assessor HOMESTEADS, up to True and Full Value of \$4,000.00, Assessable at 25 per cent, Class 3C, Remainder at 40 per cent, Class 4.

NAME OF OWNER	School District	DESCRIPTION OF PROPERTY				Indicate Homestead	ASSESSOR'S VALUATIONS						EQUALIZED VALUATIONS		
		SUBDIVISION	Lot	Block	True and Full Value of Land Exclusive of Structures and Improvements Dollars		STRUCTURES AND IMPROVEMENTS		Total True and Full Value of Land, Including all Structures, Improvements and Machinery Dollars	Assessed Value of Homesteads up to \$4,000 at 25 per cent Class 3C Dollars	Assessed Value of Remainder at 40 per cent Class 4 Dollars	Total Assessed Value of Land, Including all Structures, Improvements and Machinery Dollars	Total Assessed Value as Equalized by Board of Review Dollars	Total Assessed Value as Equalized by County Board Dollars	Total Assessed Value as Equalized by the Minnesota Tax Commission Dollars
							True and Full Value of Buildings and other Structures Dollars	True and Full Value of Machinery Permanently Attached to Real Estate Dollars							
Frank Collins	18	Elm Knoll	1	2	Yes	600	2000	2600	900		3500				
E. F. Graham			2	2	Yes	550	4200	4750	1000	300	6050				
W. Doe			3	2	No	550	5000	5550		2220	7770				
M. Douglas			4	2	Yes	550	3000	3550	888		4438				
John Smith			5	2	Yes	550	2600	3150	788		3938				
Do.			6	2	Yes	550		550	188		738				
J. C. Colburn			7	2	Yes	550	4000	4550	1000	220	6770				
H. Haley			8	2	No	550		550		220	770				
George Becker			9	2	Yes	550	2950	3500	857	55	4412				
Do.			10	2	Yes	600		600	148	5	753				
						5600	24750	30350	5744	8000	38354				
											PROOF Assessed Value of Homesteads, \$5.74 x 4 equals - - - \$22.856 Assessed Value of Remainder, \$3.000 x 2½ equals - - - \$7.500 Total True and Full Value - - - \$30.356				

Assessment Roll and Tax List of Platted Real Property in the Village of Pine River

Cass County, Minnesota, for Taxes for the Year 1936.

Platted Real Estate Assessed at 40 Per Cent of True and Full Value; Attached Machinery at 33 1/4 Per Cent of True and Full Value. Homesteads, up to True and Full Value of \$4000, Assessable at 25 Per Cent, Class 3C; Remainder at 40 Per Cent, Class 4.

Table with columns: IN WHOSE NAME ASSESSED, TO WHOM TRANSFERRED, DESCRIPTION OF PROPERTY, ASSESSOR'S VALUATION, EQUALIZED VALUES, VALUATIONS BY SCHOOL DISTRICTS AS EQUALIZED BY TAX COMMISSION, SPECIAL TAXES, TOTAL TAXES, PAID, WHEN PAID, Number of Receipt, March Settlement 1937, June Settlement 1937, November Settlement 1937, Collections to First Monday in January 1938, Delinquent on First Monday in January 1938, Total Delinquent Tax and Penalty, REMARKS.

Assessment Roll and Tax List of Platted Real Property in the Village of Pine River.

Cass County, Minnesota, for Taxes for the Year 1936.

Form 3C

Platted Real Estate Assessed at 40 Per Cent of True and Full Value; Attached Machinery at 33 1/2 Per Cent of True and Full Value. Homesteads, up to True and Full Value of \$4000, Assessable at 25 Per Cent, Class 3C; Remainder at 40 Per Cent, Class 4.

Table with columns: IN WHOSE NAME ASSESSED, TO WHOM TRANSFERRED, SUBDIVISION, Lot, Block, ASSESSOR'S VALUATION, EQUALIZED VALUES, VALUATIONS BY SCHOOL DISTRICTS AS EQUALIZED BY TAX COMMISSION, SPECIAL TAXES, TOTAL TAXES, PAID, WHEN PAID, Number of Receipt, March Settlement 1937, June Settlement 1937, Penalty, November Settlement 1937, Penalty, Collections to First Monday in January 1938, Delinquent on First Monday in January 1938, Penalty, Total Delinquent Tax and Penalty, REMARKS.

Assessment Roll and Tax List of Platted Real Property in the Village of Pine River.

Cass County, Minnesota, for Taxes for the Year 1936.

Form 3C - 1936 - 10-16-36

Platted Real Estate Assessed at 40 Per Cent of True and Full Value; Attached Machinery at 33 1/3 Per Cent of True and Full Value. Homesteads, up to True and Full Value of \$4000, Assessable at 25 Per Cent, Class 3C; Remainder at 40 Per Cent, Class 4.

IN WHOSE NAME ASSESSED	TO WHOM TRANSFERRED	DESCRIPTION OF PROPERTY	No. School District	Indicate Homestead	ASSESSOR'S VALUATION					EQUALIZED VALUES			SOLD FOR TAXES	VALUATIONS BY SCHOOL DISTRICTS AS EQUALIZED BY TAX COMMISSION				Total General Tax	SPECIAL TAXES				TOTAL TAXES	PAID	WHEN PAID	Number of Receipt	March Settlement 1937	June Settlement 1937	Penalty	November Settlement 1937	Penalty	Collections to First Monday in January 1938	Penalty	Delinquent on First Monday in January 1938	Penalty	Total Delinquent Tax and Penalty	REMARKS				
					True and Full Value of Lands Exclusive of Structures and Improvements	Structures and Improvements		Total True and Full Value of Lands including all Structures Improvements and Machinery	Assessed Value of Homesteads up to \$4000 at 25 Per Cent Class 3C	Assessed Value of Remainder at 40 Per Cent Class 4	Total Assessed Value of Lands including All Structures Improvements and Machinery	Total Assessed Value As Equalized by the Board of Review		Total Assessed Value As Equalized by the County Board	Total Assessed Value As Equalized by the Minnesota Tax Commission	District No.	District Rate		District No.	District Rate	Ditch No.	Ditch No.																Ditch No.	Ditch No.	Ditch No.	Ditch No.
						Dollars	Dollars																																		
Reuben Spencer		Original Plat	19		35	150	185	74	74	74	74	74	74	1452 1																	1452	1593									
"			19		35			14	14					275 2																	275	302									
"			19		35			14	14					275 3																	275	302									
"			19		35			14	14					275 4																	275	302									
"			19		35			14	14					275 5																	275	302									
"			19		35			14	14					275 6																	275	302									
"			19		35			14	14					275 7																	275	302									
Mary V. Smith			19		35			14	14					275 8																	275	302									
"			19		35			14	14					275 9																	275	302									
"			19		50	891	941	376	376					7376 10																	7376										
Reuben Spencer			19		100	720	820	210	210					4120 11																	4120	4518									
John J. Allen		Less a 38 ft. 1 ft. wide on East 1/2	19	✓	150	2780	2930	1172	1172					22992 12																	22992	25215									
Winona & Theodore E. Hill		a 38 ft 1 ft on E side of Lot 13	19		190	2314	2504	1001	1001					19638 13																	19638	21536									
A. S. Witt		4' x 4' of Lot 15	19		100			40	40					785 14																	785										
First Natl. Bk., Pine River		Center 17' of Lot 16	19		100			40	40					785 15																	785										
"		E. 4' of Lot 16 + W. 8' of Lot 17	19		190	2830	3020	1208	1208					23699 16																		23699									
J. R. Exbridge		E. 17' of Lot 17 + all of Lot 18	19		490	2330	3020	1208	1208					660 17																		660									
Luella P. Kater			19		150	7500	1650	660	660					4893 18																		4893									
			19		1345	8850	10195	4283	4283					4893 19																		4893									

2nd Half Paid NOV 16 1937 9133
 1st Half Paid MAY 31 1937 4760
 7th Half Paid NOV 2 1937 4760
 1st Half Paid MAY 5 1937 4760

11850 ✓ 6474 ✓ 11849 ✓ 6474 ✓

Assessment Roll and Tax List of Platted Real Property in the Village of Pine River

Cass County, Minnesota, for Taxes for the Year 1936.

Platted Real Estate Assessed at 40 Per Cent of True and Full Value; Attached Machinery at 33 1/2 Per Cent of True and Full Value. Homesteads, up to True and Full Value of \$4000, Assessable at 25 Per Cent, Class 3C; Remainder at 40 Per Cent, Class 4.

Table with columns: IN WHOSE NAME ASSESSED, TO WHOM TRANSFERRED, SUBDIVISION, Lot, Block, No. School District, Indicate Homestead, ASSESSOR'S VALUATION (True and Full Value of Land, Structures and Improvements, etc.), EQUALIZED VALUES, VALUATIONS BY SCHOOL DISTRICTS AS EQUALIZED BY TAX COMMISSION (District No., Rate, etc.), SPECIAL TAXES (Ditch No., etc.), TOTAL TAXES, PAID, WHEN PAID, Number of Receipt, March Settlement 1937, June Settlement 1937, November Settlement 1937, Collections to First Monday in January 1936, Delinquent on First Monday in January 1936, Total Delinquent Tax and Penalty, REMARKS.

Original Plat

Lula M. Smith Zell P. Kater
J. F. Kline
Farmers St. Bk. Pine River
Pont New Memorial Hall Assoc. Men Skinner
Wm. H. Edwood
Robt E. Snell
Farmers St. Bk. Pine River
Francis A. Siefert
Paul Ziecher Dorothy B. Ziecher
Ella C. Slitt Jr. S. Frederick
Hter Zumbrennen, Jr. Olga Zumbrennen
Zella P. Kater

Federal Public Service Co.
Tract SE of N. line of Barclay Ave. N. of line of Norway Ave. extending to River E. of E. line of 4th St., also that part of Barclay Ave. extending across River.

✓

SOLD FOR TAXES

SOLD FOR TAXES

SOLD FOR TAXES

SOLD FOR TAXES

SOLD FOR TAXES

SOLD FOR TAXES

SOLD FOR TAXES

SOLD FOR TAXES

785

785

11457

29231

32134

12614

1177

1177

10241

1177

6611

7396

511.83

22757

188725

NOV 2 - 1937

MAY 31 1937

APR - 5 1937

NOV 2 - 1937

MAY 31 1937

NOV 22 1937

MAY 27 1937

MAY 24 1937

NOV 23 1937

JUL 2 - 1937

NOV 2 - 1937

MAY 31 1937

MAY 3 8 1937

8470

4757

2710

6470

4757

1003

4346

2267

9578

6381

8470

4757

4394

393

785

11457

29231

5121

5120

1177

3306

7396

25591

22757

11457

29231

12614

1177

1177

25592

22757

32057

Assessment Roll and Tax List of Platted Real Property in the Village of Pine River

Cass County, Minnesota, for Taxes for the Year 1936.

Table with columns: IN WHOSE NAME ASSESSED, TO WHOM TRANSFERRED, DESCRIPTION OF PROPERTY, ASSESSOR'S VALUATION, EQUALIZED VALUES, VALUATIONS BY SCHOOL DISTRICTS AS EQUALIZED BY TAX COMMISSION, SPECIAL TAXES, TOTAL TAXES, PAID, WHEN PAID, Number of Receipts, March Settlement 1937, June Settlement 1937, November Settlement 1937, Collections in First Monday in January 1938, Delinquent on First Monday in January 1938, Total Delinquent Tax and Penalty, REMARKS.

Assessment Roll and Tax List of Platted Real Property in the Village of Pine River

Cass County, Minnesota, for Taxes for the Year 1936.

Platted Real Estate Assessed at 40 Per Cent of True and Full Value; Attached Machinery at 33 1/3 Per Cent of True and Full Value. Homesteads, up to True and Full Value of \$4000, Assessable at 25 Per Cent, Class 3C; Remainder at 40 Per Cent, Class 4.

Table with columns: IN WHOSE NAME ASSESSED, TO WHOM TRANSFERRED, DESCRIPTION OF PROPERTY, ASSESSOR'S VALUATION, EQUALIZED VALUES, VALUATIONS BY SCHOOL DISTRICTS AS EQUALIZED BY TAX COMMISSION, SPECIAL TAXES, TOTAL TAXES, PAID, WHEN PAID, Number of Receipt, March Settlement 1937, June Settlement 1937, Penalty, November Settlement 1937, Penalty, Collections to First Monday in January 1938, Penalty, Delinquent on First Monday in January 1938, Penalty, Total Delinquent Tax and Penalty, REMARKS.

Handwritten names and addresses: B.A. Mickener, J.F. Lyons, A.P. White & L.W. Wideman, Wm. Lauritzen, Ches. A. Rourke, Gladys E. Moulster, Ella M. Shupe, H.D. Gilbert.

Handwritten property details: Original Plat, N/4 of 1 10, 2, 3, 4, 5, 6, 7, 8, 9, 10, 11, 12, 13, 14, 15, 16, 17, 18, 19, 20.

Handwritten tax and payment details: 18, 20, 225, 225, 16, 16, 16, 16, 8, 8, 108, 356, 116, 155, 1074, 353, 392, 392, 444, 314, 314, 314, 157, 2119, 698, 2276, 304, 21070.

Handwritten note: 17/64 @ 60%

Handwritten note: 69 84 1/2 1/4

Handwritten note: 2276 80

Handwritten note: 304 106

Assessment Roll and Tax List of Platted Real Property in the Village of Pine River

Cass County, Minnesota, for Taxes for the Year 1936.

Platted Real Estate Assessed at 40 Per Cent of True and Full Value; Attached Machinery at 33 1/3 Per Cent of True and Full Value. Homesteads, up to True and Full Value of \$4000, Assessable at 25 Per Cent, Class 3C; Remainder at 40 Per Cent, Class 4.

Table with columns: IN WHOSE NAME ASSESSED, TO WHOM TRANSFERRED, DESCRIPTION OF PROPERTY, ASSESSOR'S VALUATION, EQUALIZED VALUES, VALUATIONS BY SCHOOL DISTRICTS AS EQUALIZED BY TAX COMMISSION, SPECIAL TAXES, TOTAL TAXES, PAID, WHEN PAID, Number of Receipt, March Settlement 1937, June Settlement 1937, Penalty, November Settlement 1937, Penalty, Collections to First Monday in January 1938, Delinquent on First Monday in January 1938, Penalty, Total Delinquent Tax and Penalty, REMARKS.

E. F. Harnish
Susie Henry
Sylvia Cook
Farmers St. Blk. Pine River
J. B. Tuller
Lizzie Gardner
L. H. Kimball Lizzie Gardner
Lizzie Gardner
Latta Stewart

1 1 10
2 2
3 3
4 Lot 4 + E. 15' of Lot 5
5 W. 10' of 5
6 6
7 7
8 8
9 9
10 10
11 11
12 12
13 13
14 14
15 15
16 16
17 17
18 18
19 19
20 20

Table with columns: True and Full Value of Land, Structures and Improvements, Total True and Full Value of Land, Assessed Value of Homesteads, Assessed Value of Remainder, Total Assessed Value, Total Assessed Value as Equalized, Total Assessed Value as Equalized by the Board of Review, Total Assessed Value as Equalized by the Minnesota Tax Commission.

Table with columns: District No., District Rate, District Rate, District Rate, District Rate, Total General Tax, Ditch No., Ditch No., Ditch No., Ditch No., TOTAL TAXES.

Table with columns: PAID, WHEN PAID, Number of Receipt, March Settlement 1937, June Settlement 1937, Penalty, November Settlement 1937, Penalty, Collections to First Monday in January 1938, Delinquent on First Monday in January 1938, Penalty, Total Delinquent Tax and Penalty, REMARKS.

Assessment Roll and Tax List of Platted Real Property in the Village of Pine River

Cass County, Minnesota, for Taxes for the Year 1936.

Platted Real Estate Assessed at 40 Per Cent of True and Full Value; Attached Machinery at 33 1/2 Per Cent of True and Full Value. Homesteads, up to True and Full Value of \$4000, Assessable at 25 Per Cent, Class 3C; Remainder at 40 Per Cent, Class 4.

Table with columns: IN WHOSE NAME ASSESSED, TO WHOM TRANSFERRED, DESCRIPTION OF PROPERTY, ASSESSOR'S VALUATION, EQUALIZED VALUES, VALUATIONS BY SCHOOL DISTRICTS AS EQUALIZED BY TAX COMMISSION, SPECIAL TAXES, TOTAL TAXES, PAID, WHEN PAID, Number of Receipt, March Settlement 1937, June Settlement 1937, November Settlement 1937, Collections to First Monday in January 1938, Delinquent on First Monday in January 1938, Total Delinquent Tax and Penalty, REMARKS.

Original Plat

B. B. Shaud
Catherine Felton
Hattie B. Day
Lela R. Day
Will C. Day
Helen Lindok Roy Peterson
W. D. Green
J. H. Taylor

E. L. Forbush John Nugent

SOLD FOR TAXES

Abated #1334-804 #5458

Assessment Roll and Tax List of Platted Real Property in the Village of Pine River.

Platted Real Estate Assessed at 40 Per Cent of True and Full Value; Attached Machinery at 33 1/2 Per Cent of True and Full Value. Homesteads, up to True and Full Value of \$4000, Assessable at 25 Per Cent, Class 3C; Remainder at 40 Per Cent, Class 4.

Table with columns: IN WHOSE NAME ASSESSED, TO WHOM TRANSFERRED, DESCRIPTION OF PROPERTY, ASSESSOR'S VALUATION, EQUALIZED VALUES, SOLD FOR TAXES. Includes handwritten entries for Wm. Lauritzen, L.E. Davis, Nellie Foley Lauritzen, Charles L. Howard, Wm. Hardy & Minnie P. Brewer, James McGovern, Etta Stewart, Emma H. Roggen, L.A. Anderson, Etta Stewart.

785 3234 4021 399 968 1347

Cass County, Minnesota, for Taxes for the Year 1936.

Table with columns: VALUATIONS BY SCHOOL DISTRICTS AS EQUALIZED BY TAX COMMISSION, SPECIAL TAXES, TOTAL TAXES, PAID, WHEN PAID, Number of Receipt, March Settlement 1937, June Settlement 1937, November Settlement 1937, Collections to First Monday in January 1938, Delinquent on First Monday in January 1938, Total Delinquent Tax and Penalty, REMARKS. Includes handwritten entries for 1st and 2nd half payments and full payments.

1347

26817

Assessment Roll and Tax List of Platted Real Property in the Village of Pine River, Platted Real Estate Assessed at 40 Per Cent of True and Full Value; Attached Machinery at 33 1/2 Per Cent of True and Full Value. Homesteads, up to True and Full Value of \$4000, Assessable at 25 Per Cent, Class 3C; Remainder at 40 Per Cent, Class 4.

Cass County, Minnesota, for Taxes for the Year 1936.

Table with columns: IN WHOSE NAME ASSESSED, TO WHOM TRANSFERRED, DESCRIPTION OF PROPERTY, ASSESSOR'S VALUATION, EQUALIZED VALUES, VALUATIONS BY SCHOOL DISTRICTS AS EQUALIZED BY TAX COMMISSION, SPECIAL TAXES, PAID, WHEN PAID, Number of Receipt, March Settlement 1937, June Settlement 1937, Penalty, November Settlement 1937, Penalty, Collections to First Monday in January 1938, Penalty, Delinquent on First Monday in January 1938, Penalty, Total Delinquent Tax and Penalty, REMARKS.

Assessment Roll and Tax List of Platted Real Property in the Village of Pine River, Cass County, Minnesota, for Taxes for the Year 1936.

Cass County, Minnesota, for Taxes for the Year 1936.

Table with columns for property details, assessor's valuation, equalized values, taxes, and payment status. Includes entries for W. H. Edwards, Ole O. Hauggerde, Farmers St. Co., Pine River Creamery, and others.

Assessment Roll and Tax List of Platted Real Property in the Village of Pine River, Minnesota

Cass County, Minnesota, for Taxes for the Year 1936.

Table with columns: IN WHOSE NAME ASSESSED, TO WHOM TRANSFERRED, DESCRIPTION OF PROPERTY, ASSESSOR'S VALUATION, EQUALIZED VALUES, VALUATIONS BY SCHOOL DISTRICTS AS EQUALIZED BY TAX COMMISSION, SPECIAL TAXES, PAID, WHEN PAID, Number of Receipt, March Settlement 1937, June Settlement 1937, November Settlement 1937, Collections to First Monday in January 1938, Delinquent on First Monday in January 1938, Total Delinquent Tax and Penalty, REMARKS.

Assessment Roll and Tax List of Platted Real Property in the Village of Pine River

Cass County, Minnesota, for Taxes for the Year 1936.

Platted Real Estate Assessed at 40 Per Cent of True and Full Value; Attached Machinery at 33 1/3 Per Cent of True and Full Value. Homesteads, up to True and Full Value of \$4000, Assessable at 25 Per Cent, Class 3C; Remainder at 40 Per Cent, Class 4.

Table with columns: IN WHOSE NAME ASSESSED, TO WHOM TRANSFERRED, DESCRIPTION OF PROPERTY, ASSESSOR'S VALUATION, EQUALIZED VALUES, VALUATIONS BY SCHOOL DISTRICTS AS EQUALIZED BY TAX COMMISSION, SPECIAL TAXES, TOTAL TAXES, PAID, WHEN PAID, Number of Receipt, March Settlement 1937, June Settlement 1937, November Settlement 1937, Collections to First Monday in January 1938, Delinquent on First Monday in January 1938, Total Delinquent Tax and Penalty, REMARKS.

Assessment Roll and Tax List of Platted Real Property in the

Village of Pine River

Cass County, Minnesota, for Taxes for the Year 1936.

Platted Real Estate Assessed at 40 Per Cent of True and Full Value; Attached Machinery at 33 1/4 Per Cent of True and Full Value. Homesteads, up to True and Full Value of \$4000, Assessable at 25 Per Cent, Class 3C; Remainder at 40 Per Cent, Class 4.

Table with columns: IN WHOSE NAME ASSESSED, TO WHOM TRANSFERRED, DESCRIPTION OF PROPERTY, ASSESSOR'S VALUATION, EQUALIZED VALUES, VALUATIONS BY SCHOOL DISTRICTS AS EQUALIZED BY TAX COMMISSION, SPECIAL TAXES, TOTAL TAXES, PAID, WHEN PAID, Number of Receipt, March Settlement 1937, June Settlement 1937, November Settlement 1937, Collections to First Monday in January 1938, Delinquent on First Monday in January 1938, Total Delinquent Tax and Penalty, REMARKS.

First National Bank, Brainerd

Farber Add'n

400

160

160

3140

Assessment Roll and Tax List of Platted Real Property in the Village of Rice River. Platted Real Estate Assessed at 40 Per Cent of True and Full Value; Attached Machinery at 33 1/4 Per Cent of True and Full Value. Homesteads, up to True and Full Value of \$4000, Assessable at 25 Per Cent, Class 3C; Remainder at 40 Per Cent, Class 4.

Cass County, Minnesota, for Taxes for the Year 1936.

Table with columns: IN WHOSE NAME ASSESSED, TO WHOM TRANSFERRED, DESCRIPTION OF PROPERTY (SUBDIVISION, Lot, Block), ASSESSOR'S VALUATION (True and Full Value of Lands, Structures and Improvements, Total True and Full Value, etc.), EQUALIZED VALUES, VALUATIONS BY SCHOOL DISTRICTS AS EQUALIZED BY TAX COMMISSION (District No., Rate, etc.), TOTAL TAXES, PAID, WHEN PAID, Number of Receipt, March Settlement, June Settlement, November Settlement, Collections to First Monday in January, Delinquent on First Monday in January, Total Delinquent Tax and Penalty, REMARKS. Includes handwritten entries like 'First National Bank, Business' and 'Forbes Addn.'.

Forbes Addn.

First National Bank, Business

320 ✓

128

128

2512

Assessment Roll and Tax List of Platted Real Property in the Village of Rose River.

Platted Real Estate Assessed at 40 Per Cent of True and Full Value; Attached Machinery at 33 1/4 Per Cent of True and Full Value. Homesteads, up to True and Full Value of \$4000, Assessable at 25 Per Cent, Class 3C; Remainder at 40 Per Cent, Class 4.

Table with columns: IN WHOSE NAME ASSESSED, TO WHOM TRANSFERRED, DESCRIPTION OF PROPERTY, ASSESSOR'S VALUATION, EQUALIZED VALUES, SOLD FOR TAXES. Includes handwritten entries like 'First National Bank, Engineer' and 'Parbes' Adm'.

Cass County, Minnesota, for Taxes for the Year 1936.

Table with columns: VALUATIONS BY SCHOOL DISTRICTS AS EQUALIZED BY TAX COMMISSION, SPECIAL TAXES, TOTAL TAXES, PAID, WHEN PAID, Number of Receipt, March Settlement 1937, June Settlement 1937, November Settlement 1937, Collections to First Monday in January 1938, Delinquent on First Monday in January 1938, Total Delinquent Tax and Penalty, REMARKS.

Assessment Roll and Tax List of Platted Real Property in the Village of Pine River

Cass County, Minnesota, for Taxes for the Year 1936.

Platted Real Estate Assessed at 40 Per Cent of True and Full Value; Attached Machinery at 33 1/2 Per Cent of True and Full Value. Homesteads, up to True and Full Value of \$4000, Assessable at 25 Per Cent, Class 3C; Remainder at 40 Per Cent, Class 4.

Table with columns: IN WHOSE NAME ASSESSED, TO WHOM TRANSFERRED, DESCRIPTION OF PROPERTY, ASSESSOR'S VALUATION, EQUALIZED VALUES, VALUATIONS BY SCHOOL DISTRICTS AS EQUALIZED BY TAX COMMISSION, SPECIAL TAXES, TOTAL TAXES, PAID, WHEN PAID, Number of Receipt, March Settlement 1937, June Settlement 1937, Penalty, November Settlement 1937, Penalty, Collections to First Monday in January 1938, Delinquent on First Monday in January 1938, Penalty, Total Delinquent Tax and Penalty, REMARKS.

First National Bank, Brainerd

Locked A/d'n

Under water

280

112

112

2198

Assessment Roll and Tax List of Platted Real Property in the Village of Pine River.

Cass County, Minnesota, for Taxes for the Year 1936.

Platted Real Estate Assessed at 40 Per Cent of True and Full Value; Attached Machinery at 33 1/3 Per Cent of True and Full Value. Homesteads, up to True and Full Value of \$4000, Assessable at 25 Per Cent, Class 3C; Remainder at 40 Per Cent, Class 4.

Table with columns: IN WHOSE NAME ASSESSED, TO WHOM TRANSFERRED, DESCRIPTION OF PROPERTY, ASSESSOR'S VALUATION, EQUALIZED VALUES, VALUATIONS BY SCHOOL DISTRICTS AS EQUALIZED BY TAX COMMISSION, SPECIAL TAXES, TOTAL TAXES, PAID, WHEN PAID, Number of Receipt, March Settlement 1937, June Settlement 1937, Penalty, November Settlement 1937, Collections to First Monday in January 1938, Delinquent on First Monday in January 1938, Penalty, Total Delinquent Tax and Penalty, REMARKS.

Farmer's St. Bk., Pine River. First National Bank, Brainerd

Forbes' Add'n

Frank Diefert H. F. Patton Minnie E. Christian First National Bank, Brainerd

Handwritten calculations and totals at the bottom of the table, including sums like 121, 145, 188, 223, 298, 357, 621.

Handwritten notes regarding tax payments: '2nd Half Paid NOV 12 1937 8961', '1st Half Paid JUL 2 - 1937 6385', 'PAID IN FULL JUL 2 - 1937 6380', '2187', '2187', '1962'.

Assessment Roll and Tax List of Platted Real Property in the Village of Pine River

Cass County, Minnesota, for Taxes for the Year 1936.

Table with columns for Description of Property, Assessor's Valuation, Equalized Values, Valuations by School Districts, Special Taxes, and Total Taxes. Includes handwritten entries for 'Worn Lauritzen' and 'Forbes' Add'n' and various numerical data points.

Assessment Roll and Tax List of Platted Real Property in the Village of Pine River

Platted Real Estate Assessed at 40 Per Cent of True and Full Value; Attached Machinery at 33 1/3 Per Cent of True and Full Value. Homesteads, up to True and Full Value of \$4000, Assessable at 25 Per Cent, Class 3C; Remainder at 40 Per Cent, Class 4.

Table with columns: IN WHOSE NAME ASSESSED, TO WHOM TRANSFERRED, SUBDIVISION, Lot, Block, No. School District, Indicate Homestead, ASSESSOR'S VALUATION (True and Full Value of Land, Structures and Improvements, Total True and Full Value of Land, Assessed Value of Homesteads, Assessed Value of Remainder, Total Assessed Value), EQUALIZED VALUES (Total Assessed Value As Equalized by the Board of Review, Total Assessed Value As Equalized by the County Board, Total Assessed Value As Equalized by the Minnesota Tax Commission), SOLD FOR TAXES.

Cass County, Minnesota, for Taxes for the Year 1936.

Table with columns: VALUATION BY SCHOOL DISTRICTS AS EQUALIZED BY TAX COMMISSION (District No., Rate, Total General Tax), SPECIAL TAXES (Ditch No., Total Taxes, PAID, WHEN PAID), Number of Receipt, March Settlement 1937, June Settlement 1937, November Settlement 1937, Penalties, Collections to First Monday in January 1938, Delinquent on First Monday in January 1938, Total Delinquent Tax and Penalty, REMARKS.

Assessment Roll and Tax List of Platted Real Property in the Village of Pine River

Cass County, Minnesota, for Taxes for the Year 1936.

Platted Real Estate Assessed at 40 Per Cent of True and Full Value; Attached Machinery at 33 1/3 Per Cent of True and Full Value. Homesteads, up to True and Full Value of \$4000, Assessable at 25 Per Cent, Class 3C; Remainder at 40 Per Cent, Class 4.

Table with columns: IN WHOSE NAME ASSESSED, TO WHOM TRANSFERRED, DESCRIPTION OF PROPERTY, ASSESSOR'S VALUATION, EQUALIZED VALUES, VALUATIONS BY SCHOOL DISTRICTS AS EQUALIZED BY TAX COMMISSION, SPECIAL TAXES, PAID, WHEN PAID, Number of Receipt, March Settlement 1937, June Settlement 1937, Penalty, November Settlement 1937, Penalty, Collections to First Monday in January 1938, Penalty, Delinquent on First Monday in January 1938, Penalty, Total Delinquent Tax and Penalty, REMARKS.

Jarvis' add'n

Wm. Lauritzen

1, 2, 3, 4, 5, 6, 7, 8, 9, 10, 11, 12, 13, 14, 15, 16, 17, 18, 19, 20

1 15, 2, 3, 4, 5, 6, 7, 8, 9, 10, 11, 13, 14, 15, 16, 17, 18, 19, 20

M

Assessor's Valuation columns: True and Full Value of Land, Structures and Improvements, Total True and Full Value of Land, Assessed Value of Homestead, Assessed Value of Remainder, Total Assessed Value, Total Assessed Value as Equalized by the Board of Review, Total Assessed Value as Equalized by the County Board, Total Assessed Value as Equalized by the Minnesota Tax Commission.

SOLD FOR TAXES

VALUATIONS BY SCHOOL DISTRICTS AS EQUALIZED BY TAX COMMISSION. District No., Rate, Total General Tax.

SPECIAL TAXES. Ditch No., TOTAL TAXES.

PAID, WHEN PAID, Number of Receipt, March Settlement 1937, June Settlement 1937, Penalty, November Settlement 1937, Penalty, Collections to First Monday in January 1938, Penalty, Delinquent on First Monday in January 1938, Penalty, Total Delinquent Tax and Penalty.

OCT 21 1937, MAY 18 1937, 3691, 1590, 1570

400 ✓

160

160

3140

Assessment Roll and Tax List of Platted Real Property in the Village of Pine River, Platted Real Estate Assessed at 40 Per Cent of True and Full Value; Attached Machinery at 33 1/4 Per Cent of True and Full Value. Homesteads, up to True and Full Value of \$4000, Assessable at 25 Per Cent, Class 3C; Remainder at 40 Per Cent, Class 4.

Cass County, Minnesota, for Taxes for the Year 1936.

IN WHOSE NAME ASSESSED	TO WHOM TRANSFERRED	DESCRIPTION OF PROPERTY			No. School District	Indicate Homestead	ASSESSOR'S VALUATION						SOLD FOR TAXES	VALUATIONS BY SCHOOL DISTRICTS AS EQUALIZED BY TAX COMMISSION				Total General Tax	SPECIAL TAXES				TOTAL TAXES	PAID	WHEN PAID	Number of Receipt	March Settlement 1937	June Settlement 1937	November Settlement 1937	Penalty	Collections to First Monday in January 1938	Penalty	Delinquent on First Monday in January 1938	Penalty	Total Delinquent Tax and Penalty	REMARKS			
		Subdivision	Lot	Block			True and Full Value of Lands Exclusive of Structures and Improvements	Structures and Improvements	Total True and Full Value of Lands including all Structures Improvements and Machinery	Assessed Value of Homesteads up to \$4000 at 25 Per Cent Class 3C	Assessed Value of Remainder at 40 Per Cent Class 4	Total Assessed Value of Lands including All Structures and Improvements and Machinery		Total Assessed Value As Equalized by the Board of Review	Total Assessed Value As Equalized by the County Board	Total Assessed Value As Equalized by the Minnesota Tax Commission	District No. 17		District No. 17	District No. 17	District No. 17	Ditch No.															Ditch No.	Ditch No.	Ditch No.
Wm Lauritzen	Jarbes' Adm.		1	215																																			
"	"		2	22																																			
"	"		3	23																																			
"	"		4	24																																			
"	"		5																																				
"	"		6	116																																			
"	"		7	2																																			
"	"		8	3																																			
"	"		9	4																																			
"	"		10	5			320			128	128			128																									
"	"		11	6																																			
"	"		12	7																																			
"	"		13	8																																			
"	"		14	9																																			
"	"		15	10																																			
"	"		16	11																																			
"	"		17	12																																			
			18																																				
			19																																				
			20				320			128	128			128																									

2nd Half Paid OCT 21 1937 \$8110
1st Half Paid MAY 18 1937 3691
1256 ✓ 1255 ✓

Assessment Roll and Tax List of Platted Real Property in the Village of Pine River, Platted Real Estate Assessed at 40 Per Cent of True and Full Value; Attached Machinery at 33 1/4 Per Cent of True and Full Value. Homesteads, up to True and Full Value of \$4000, Assessable at 25 Per Cent, Class 3C; Remainder at 40 Per Cent, Class 4.

Cass County, Minnesota, for Taxes for the Year 1936.

Table with columns for 'IN WHOSE NAME ASSESSED', 'TO WHOM TRANSFERRED', 'DESCRIPTION OF PROPERTY', 'ASSESSOR'S VALUATION', 'EQUALIZED VALUES', 'SOLD FOR TAXES', 'VALUATIONS BY SCHOOL DISTRICTS AS EQUALIZED BY TAX COMMISSION', 'SPECIAL TAXES', 'TOTAL TAXES', 'PAID', 'WHEN PAID', 'Number of Receipt', 'March Settlement 1937', 'June Settlement 1937', 'November Settlement 1937', 'Penalty', 'Collections to First Monday in January 1938', 'Penalty', 'Delinquent on First Monday in January 1938', 'Penalty', 'Total Delinquent Tax and Penalty', 'REMARKS'. Includes handwritten entries for Wm. Sawitzky, P. E. E. Elias, First Nat'l Bank, and Wm. Sawitzky.

Assessment Roll and Tax List of Platted Real Property in the Village of Pine River
Platted Real Estate Assessed at 40 Per Cent of True and Full Value; Attached Machinery at 33 1/4 Per Cent of True and Full Value. Homesteads, up to True and Full Value of \$4000, Assessable at 25 Per Cent, Class 3C; Remainder at 40 Per Cent, Class 4.

IN WHOSE NAME ASSESSED	TO WHOM TRANSFERRED	DESCRIPTION OF PROPERTY			No. School District	Indicate Homestead	ASSESSOR'S VALUATION						SOLD FOR TAXES	VALUATIONS BY SCHOOL DISTRICTS AS EQUALIZED BY TAX COMMISSION				Total General Tax	SPECIAL TAXES				TOTAL TAXES	PAID	WHEN PAID	Number of Receipt	March Settlement 1937	June Settlement 1937	November Settlement 1937	Penalty	Collections to First Monday in January 1938	Penalty	Delinquent on First Monday in January 1938	Penalty	Total Delinquent Tax and Penalty	REMARKS															
		Subdivision	Lot	Block			True and Full Value of Land Exclusive of Structures and Improvements	Structures and Improvements	True and Full Value of Land including all Structures and Improvements	Assessed Value of Homesteads up to \$4000 at 25 Per Cent Class 3C	Assessed Value of Remainder at 40 Per Cent Class 4	Total Assessed Value of Land including All Structures Improvements and Machinery		Total Assessed Value As Equalized by the Board of Review	Total Assessed Value As Equalized by the County Board	Total Assessed Value As Equalized by the Minnesota Tax Commission	District No.		District No.	District No.	District No.	Ditch No.															Ditch No.	Ditch No.	Ditch No.												
																																								Rate	Rate	Rate	Rate	Rate	Rate	Rate	Rate	Rate	Rate		
Geo. Moulster	Edna M. Moulster	all except W. 30' of Blk 19 Ct. 1			19	✓				53	1415	1468	367																																						
Rachel Moulster		W. 30' of Blk 19 Ct. 2							53				21																																						
J. R. Exbridge		Except W. 30' of Blk 19 Ct. 3																																																	
"		Blk 19 Ct. 4				✓			150	1109	1259	345																																							
"		Blk 19 Ct. 5																																																	
Geo. Waring & J. B. Morrison		Except W. 30' of Blk 19 Ct. 6				✓			100	1937	2037	509																																							
J. R. Exbridge		Blk 19 Ct. 7																																																	
"		Blk 19 Ct. 8																																																	
"		Blk 19 Ct. 9																																																	
"		Blk 19 Ct. 10																																																	
"		Blk 19 Ct. 11																																																	
"		Blk 19 Ct. 12																																																	
"		Blk 19 Ct. 13								150		150	60	60																																					
"		Blk 19 Ct. 14																																																	
"		Blk 19 Ct. 15																																																	
"		Blk 19 Ct. 16																																																	
"		Blk 19 Ct. 17																																																	
"		Blk 19 Ct. 18																																																	
"		Blk 19 Ct. 19																																																	
"		Blk 19 Ct. 20																																																	
						506 4461						4967 1191																1272																							

Assessment Roll and Tax List of Platted Real Property in the Village of Pine River

Form 30

Platted Real Estate Assessed at 40 Per Cent of True and Full Value; Attached Machinery at 33 1/2 Per Cent of True and Full Value. Homesteads, up to True and Full Value of \$4000, Assessable at 25 Per Cent, Class 3C; Remainder at 40 Per Cent, Class 4.

Cass County, Minnesota, for Taxes for the Year 1936.

Table with columns: IN WHOSE NAME ASSESSED, TO WHOM TRANSFERRED, DESCRIPTION OF PROPERTY, ASSESSOR'S VALUATION, EQUALIZED VALUES, VALUATIONS BY SCHOOL DISTRICTS AS EQUALIZED BY TAX COMMISSION, SPECIAL TAXES, TOTAL TAXES, PAID, WHEN PAID, Number of Receipt, March Settlement 1937, June Settlement 1937, November Settlement 1937, Penalty, Collections to First Monday in January 1938, Delinquent on First Monday in January 1938, Penalty, Total Delinquent Tax and Penalty, REMARKS.

Assessment Roll and Tax List of Platted Real Property in the Village of Pine River

Platted Real Estate Assessed at 40 Per Cent of True and Full Value; Attached Machinery at 33 1/2 Per Cent of True and Full Value. Homesteads, up to True and Full Value of \$4000, Assessable at 25 Per Cent, Class 3C; Remainder at 40 Per Cent, Class 4.

Cass County, Minnesota, for Taxes for the Year 1936.

Table with columns: IN WHOSE NAME ASSESSED, TO WHOM TRANSFERRED, DESCRIPTION OF PROPERTY, ASSESSOR'S VALUATION, EQUALIZED VALUES, VALUATIONS BY SCHOOL DISTRICTS AS EQUALIZED BY TAX COMMISSION, SPECIAL TAXES, PAID, WHEN PAID, Number of Receipt, March Settlement 1937, June Settlement 1937, Penalty, November Settlement 1937, Penalty, Collections to First Monday in January 1938, Delinquent on First Monday in January 1938, Penalty, Total Delinquent Tax and Penalty, REMARKS.

Assessment Roll and Tax List of Platted Real Property in the Village of Pine River Platted Real Estate Assessed at 40 Per Cent of True and Full Value; Attached Machinery at 33 1/2 Per Cent of True and Full Value. Homesteads, up to True and Full Value of \$4000, Assessable at 25 Per Cent, Class 3C; Remainder at 40 Per Cent, Class 4.

Cass County, Minnesota, for Taxes for the Year 1936.

Table with columns: IN WHOSE NAME ASSESSED, TO WHOM TRANSFERRED, DESCRIPTION OF PROPERTY, ASSESSOR'S VALUATION, EQUALIZED VALUES, VALUATIONS BY SCHOOL DISTRICTS AS EQUALIZED BY TAX COMMISSION, SPECIAL TAXES, TOTAL TAXES, PAID, WHEN PAID, Number of Receipt, March Settlement 1937, June Settlement 1937, November Settlement 1937, Penalty, Collections to First Monday in January 1938, Delinquent on First Monday in January 1938, Penalty, Total Delinquent Tax and Penalty, REMARKS. Includes handwritten entries for Robert Paulson, J. D. Rice, Opal Neala Miller, and Johnson-Randall Co.

Assessment Roll and Tax List of Platted Real Property in the Village of Pine River

Cass County, Minnesota, for Taxes for the Year 1936.

Table with columns: IN WHOSE NAME ASSESSED, TO WHOM TRANSFERRED, DESCRIPTION OF PROPERTY, ASSESSOR'S VALUATION, EQUALIZED VALUES, VALUATIONS BY SCHOOL DISTRICTS AS EQUALIZED BY TAX COMMISSION, SPECIAL TAXES, TOTAL TAXES, PAID, WHEN PAID, Number of Receipts, March Settlement 1937, June Settlement 1937, November Settlement 1937, Penalty, Collections to First Monday in January 1938, Delinquent on First Monday in January 1938, Total Delinquent Tax and Penalty, REMARKS.

Assessment Roll and Tax List of Platted Real Property in the Village of Pine River

Cass County, Minnesota, for Taxes for the Year 1936.

Table with columns: IN WHOSE NAME ASSESSED, TO WHOM TRANSFERRED, DESCRIPTION OF PROPERTY, ASSESSOR'S VALUATION, EQUALIZED VALUES, VALUATIONS BY SCHOOL DISTRICTS AS EQUALIZED BY TAX COMMISSION, SPECIAL TAXES, TOTAL TAXES, PAID, WHEN PAID, Number of Receipt, March Settlement 1937, June Settlement 1937, November Settlement 1937, Collections to First Monday in January 1938, Delinquent on First Monday in January 1938, Total Delinquent Tax and Penalty, REMARKS.

UNPLATTED

Tabular Statement of Taxable Unplatted Real Property Assessment of the Village of Pine River of Rose County of Rose, Minnesota, 1964

HOMESTEADS, up to True and Full Value of \$4,000.00, Assessable at 20 per cent, Class 3B, Remainder at 33 1/4 per cent, Class 3.

	Number of Acres of Land Assessed		ASSESSOR'S VALUATIONS					EQUALIZED VALUATIONS			REMARKS	
	Acres	100ths	True and Full Value of Lands Exclusive of Structures and Improvements Dollars	STRUCTURES AND IMPROVEMENTS True and Full Value of Buildings and other Structures Dollars	True and Full Value of Machinery Permanently Attached to Real Estate Dollars	Total True and Full Value of Lands Including All Structures, Improvements and Machinery Dollars	Assessed Value of Homesteads up to \$4,000 at 20 per cent Class 3B Dollars	Assessed Value of Remainder at 33 1/4 per cent Class 3 Dollars	Total Assessed Value of Lands Including All Structures, Improvements and Machinery Dollars	Total Assessed Value as Equalized by the Board of Review Dollars		Total Assessed Value as Equalized by the County Board Dollars
Footings Brought Forward from Page 1	50	13	1576	7625		9201	1655 1713	309	1964 2032			
" " " " " 2	150		65	325		390	30	80	110			
	5163		1641	7950		9591	1685 1743	389	2074 2142			

