

ASSESSMENT & TAX LIST

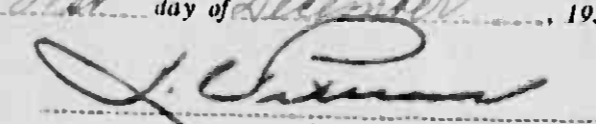
Vil. of Hackensack

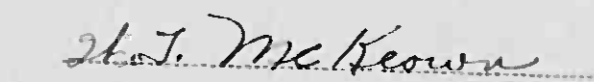
1936

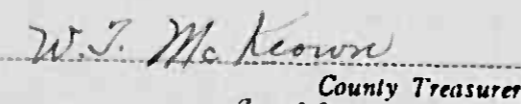
Returns Showing Grain Received in or Handled by Elevators and Warehouses in the
County of _____ of _____ in the
_____ for the Year 1936

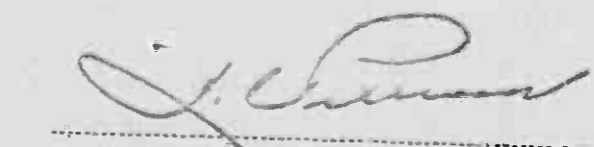
NAMES OF OWNERS	Bushels of Wheat	Bushels of Flax	Bushels of Barley	Bushels of Oats	Bushels of Rye	Bushels of Corn	Bushels of Buckwheat	Bushels of all Other Grains	Total No. of Bushels of Wheat and Flax	Tax of Mill per Bushel		Total No. of Bushels of all Other Grains	Tax of Mill Per Bushel		Total Tax		REMARKS		
										Dollars	Cts.		Dollars	Cts.	Dollars	Cts.			

Note ★ Assessors will not fill these Columns.

Form C
 Auditor's Office, Cass County, Minnesota.
 I, L. C. PETERSON, Auditor of Cass County, State of Minnesota,
 do hereby Certify that the following is a correct list of the taxes levied on the Real and Personal
 Property in the Village of Hackensack in said County, for the year 1936.
 Witness my hand and official seal this 31st day of December, 1936.

 County Auditor.
 (SEAL)

Treasurer's Office, Cass County, Minnesota.
 Received this, the first Monday, being the Fourth day of January, A. D. 1937, of
 L. C. PETERSON, Auditor of Cass County, Minnesota, the Tax List of all taxable Real and Personal
 Property in the Village of Hackensack
 in said County for the year 1936, as specified above, and amounting to Four thousand
three hundred, sixty four and 55/100 DOLLARS.

 County Treasurer.

Office of County Treasurer, Cass County, Minnesota.
December 31 1937.
 To L. C. PETERSON, County Auditor:
 Sir: I herewith return to you the Tax List for the Village of Hackensack in said County, for the year 1936, heretofore received
 from you. I certify that I have compared the same with the duplicate receipts in your office, and have
 written opposite the amount of each tax so received the words "One Fourth Paid," "One Half Paid,"
 "Three-Fourths Paid" or "Paid in Full," as the case may be, and the number of my receipt given in
 discharge of said tax, and each tract or lot of Real Property against which the taxes remain unpaid is
 delinquent for said year.

 County Treasurer.

Auditor's Office, Cass County, Minnesota.
January 3 1938.
 I hereby certify that on the first Monday in January, 1938, I received of
 W. T. McKEOWN, County Treasurer, the Tax List of the Village of Hackensack
 of Hackensack in said County, for the year 1936, and that I have
 compared the said list with the statements received for by said County Treasurer, which are on file in my
 office, and that each tract or lot of Real Property therein against which the taxes, or any part thereof
 remain unpaid, is delinquent for said year.

 County Auditor.
 (SEAL)

NAMES OF OWNERS

TABULAR SCHEDULE OF VALUATIONS, Rates and Taxes

RATES AND TAXES

Cass County, State of Minnesota.

Main valuation table with columns: VALUATION BY SCHOOL DISTRICTS, RATE OF STATE TAXES, RATE OF COUNTY TAXES, RATE OF TOWN, CITY OR VILLAGE TAXES, RATE OF SCHOOL TAXES, TAXES LEVIED (LOCAL MILL AND SPECIAL SCHOOL TAXES BY DISTRICTS, ALL OTHER TAXES).

Total Levy, \$ 43,641.33. Book Footings, \$ 346.72. I. C. PETERSON, Auditor of said County and State, do hereby certify that the foregoing is a true and correct schedule showing the valuation of all the taxable property in the Village of Hackensack, in said County, year A. D. 1936.



Note * Assessors will

Returns S

Collection of Taxes of 1936, of Cass County, Minnesota.

NAMES OF OWNERS

FUNDS	March Settlement 1937		June Settlement 1937		Nov. Settlement 1937		Am't Collected from Nov. 1937 to First Monday in Jan. 1938	March Settlement 1937	June Settlement 1937	Nov. Settlement 1937	TOTAL COLLECTED	BALANCE UNCOLLECTED	
	Local 1 Mill	Special	Local 1 Mill	Special	Local 1 Mill	Special							
State Revenue													
State School							506						
Teachers' Ins. and Ret. Fund							57						
Min. Gen'l Hospital							210						
County Revenue													
County Road and Bridge							563						
County Poor							211						
County Bond and Interest							563						
County Sinking <i>C.A.A.</i>							690						
Town Revenue													
Town Road and Bridge							584						
Town 1 Mill Dragg'g													
Town State Loan													
Town Building							316						
Town Fire Patrol <i>Sinking</i>							592						
School Local 1 Mill													
School Special							46						
School State Loan							1387						
School <i>Building</i>							194						
School <i>Building</i>							231						
School <i>Building</i>							46						
Money and Credits													
TOTALS							6388	25494	168526	859	222	23	438455

SCHOOL DISTRICTS	March Settlement			June Settlement			November Settlement			Forfeited Settlement			November to January			Total Collected	Balance Uncollected
	Local 1 Mill	Special	Total	Local 1 Mill	Special	Total	Local 1 Mill	Special	Total	Local 1 Mill	Special	Total	Local 1 Mill	Special	Total		
School District No.																	
" " "																	
" " "																	
" " "																	
" " "																	
" " "																	
TOTALS																	

Note * Assessors

Assessment of Taxable Unplatted Real Property in the _____ of _____, County of _____, Minn., for the Year 1936.
 HOMESTEADS, up to True and Full Value of \$4,000.00, Assessable at 20 per cent, Class 3B, Remainder at 33 1/2 per cent, Class 3.

NAME OF OWNER	School District	DESCRIPTION OF PROPERTY						Indicate Homestead	ASSESSOR'S VALUATIONS					EQUALIZED VALUATIONS			
		SUBDIVISION	Sec. or Lot	Twp. or Block	Range	Number of Acres of Land	Acres 1866 ¹		True and Full Value of Land Exclusive of Structures and Improvements Dollars	STRUCTURES AND IMPROVEMENTS True and Full Value of Buildings and other Structures Dollars	True and Full Value of Machinery Permanently Attached to Real Estate Dollars	Total True and Full Value of Land, including all Structures, Improvements and Machinery Dollars	Assessed Value of Homesteads up to \$4,000 at 20 per cent, Class 3B Dollars	Assessed Value of Remainder at 33 1/2 per cent, Class 3 Dollars	Total Assessed Value of Land, including all Structures, Improvements and Machinery Dollars	Total Assessed Value as Equalized by Board of Review Dollars	Total Assessed Value as Equalized by County Board Dollars
Samuel Adams	15	NE 1/4	5	114	32	160		Yes	5 8 0 0	2 2 0 0		8 0 0 0	8 0 0	9 3 3	1 7 3 3		
O. J. Anderson		SW 1/4	5	114	32	160		No	5 8 0 0			5 8 0 0		2 9 3 3	1 0 3 3		
Lester Howard		SE 1/4	5	114	32	160		No	6 2 0 0			6 2 0 0		3 0 6 7	3 0 6 7		
George E. Warner		N 1/2 of NE 1/4	6	114	32	80		Yes	2 8 0 0	9 0 0		3 7 0 0	7 4 0		7 7 0		
Howard Elliott		S 1/2 of NE 1/4	6	114	32	80		No	2 8 0 0			2 8 0 0		9 8 3	5 8 3		
Oscar Johnson		NW 1/4	6	114	32	160		Yes	6 0 0 0	2 4 0 0		8 4 0 0	8 0 0	1 4 6 7	2 2 6 7		
Mary Cole		E 1/2 of SW 1/4	6	114	32	80		Yes	2 8 0 0	1 2 0 0		4 0 0 0	7 0 0		7 0 0		
W. H. Benson		W 1/2 of SW 1/4	6	114	32	80		No	3 0 0 0			3 0 0 0		1 0 0 0	1 0 0 0		
A. E. Sylvester		NE 1/4 of SE 1/4	6	114	32	40		Yes	1 6 0 0	1 6 0 0		3 2 0 0	5 7 7	1 0 0	6 7 7		
Do.		SW 1/4 of SE 1/4	6	114	32	40		Yes	1 2 0 0			1 2 0 0	2 2 8	5 5	2 5 6		
									3 7 2 0 0	7 5 0 0		4 4 7 0 0	3 8 4 0	8 4 6 6	1 2 3 0 6		

PROOF
 Assessed Value of Homesteads, \$3,340 x 5 equals \$16,700
 Assessed Value of Remainder, \$8,466 x 3 equals \$25,398
 Total True and Full Value, \$42,098

Assessment Roll and Tax List of Unplatted Real Property in the Village of Hutchensack

Unplatted Real Estate Assessed at 33 1/3 Per Cent of True and Full Value; Attached Machinery at 33 1/3 Per Cent of True and Full Value. Homesteads, up to True and Full Value of \$4000, Assessable at 20 Per Cent, Class 3B; Remainder at 33 1/3 Per Cent, Class 3.

Cass County, Minnesota, for Taxes for the Year 1936.

IN WHOSE NAME ASSESSED	TO WHOM TRANSFERRED	DESCRIPTION OF PROPERTY	ASSESSOR'S VALUATION												SOLD FOR TAXES	VALUATIONS BY SCHOOL DISTRICTS AS EQUALIZED BY TAX COMMISSION				TOTAL TAXES	PAID	WHEN PAID	Number of Receipt	March Settlement 1937	June Settlement 1937	Penalty	November Settlement 1937	Penalty	Collections to First Monday in January 1938	Penalty	Delinquent on First Monday in January 1938	Penalty	Total Delinquent Tax and Penalty	REMARKS			
			SUBDIVISION		Indicate Homestead	STRUCTURES AND IMPROVEMENTS				EQUALIZED VALUES				District No.		Rate	District No.	Rate	District No.																Rate	District No.	Rate
			Sec. or Lot	Town or Block		True and Full Value of Structures and Improvements	True and Full Value of Buildings and other Structures	True and Full Value of Machinery Permanently Attached to Real Estate	Total True and Full Value of All Structures, Improvements and Machinery	Assessed Value of Homesteads up to \$4000 at 20 Per Cent Class 3B	Assessed Value of Remainder at 33 1/3 Per Cent Class 3	Total Assessed Value of All Structures and Machinery	Total Assessed Value As Equalized by the Board of Review																								
State of Minn. (Cred. of Rural Credit)		NE 1/4 of NE 1/4	19.40	30	no	400	530	1230	410	410	410																										
Salem & Gertrude Nelson		NW 1/4 of NE 1/4 E. of Rwy	37.75		yes	560	780	1340	268	268	268																										
Sheila L. Palmer Shattuck		Part of Lot 1	7.50		no	60		60	2.0	2.0	2.0																										
Arthur E. Poland		{Triangular tract lying on N. of Nelson, about 10' of Blk 8 extending to rear of Lot 8}			yes	24		24	8	8	8																										
Gertrude Fleisher		1/2 ac. of NW 1/4 of NE 1/4	7.75		yes	60		60	2.0	2.0	2.0	SOLD FOR TAXES																									
Geo. O. Williams		E. 30 ac. of SE 1/4 of NE 1/4	30		yes	650	1090	1740	348	348	348	SOLD FOR TAXES																									
M. B. Lathrop	Union School	W. 10 ac. of NE 1/4 of NE 1/4 less 1/2 acre	3.4		no	120		120	4.0	4.0	4.0	SOLD FOR TAXES																									
		about 1/2 ac. on E. side of above tract																																			
Even Johnson		1/2 ac. of NW 1/4 of SE 1/4	50		no	30		30	1.0	1.0	1.0	SOLD FOR TAXES																									
Joe Lushaw		1/50 of 1/4 ac. of NW 1/4 SE 1/4			no	45		45	1.5	1.5	1.5	SOLD FOR TAXES																									
Michael H. Brown		{Part on W. side of above tract in Blk. 8}	1.17		no	50		50	1.0	1.0	1.0	SOLD FOR TAXES																									
M. B. Lathrop		3 ac. of W. 10 ac. of SE 1/4 of NE 1/4	3		no	120		120	4.0	4.0	4.0	SOLD FOR TAXES																									
		Grand Total				2614	2260	4874	626	563	7187																										

Handwritten note: 2 of unpaid

PAID IN FULL MAY 29 1937

GT. 1189

144656

Assessment of Taxable Platted Real Property in the _____ of _____, County of _____, Minn., for the Year 1936.
Sample Form for Guidance of Assessor **HOMESTEADS, up to True and Full Value of \$4,000.00, Assessable at 25 per cent, Class 3C, Remainder at 40 per cent, Class 4.**

NAME OF OWNER	School District	DESCRIPTION OF PROPERTY		Indicate Homestead	ASSESSOR'S VALUATIONS					EQUALIZED VALUATIONS					
					True and Full Value of Land Exclusive of Structures and Improvements Dollars	STRUCTURES AND IMPROVEMENTS True and Full Value of Buildings and other Structures Dollars	True and Full Value of Machinery Permanently Attached to Real Estate Dollars	Total True and Full Value of Land including all Structures, Improvements and Machinery Dollars	Assessed Value of Homesteads up to \$4,000 at 25 per cent Class 3C Dollars	Assessed Value of Remainder at 40 per cent Class 4 Dollars	Total Assessed Value of Land including all Structures, Improvements and Machinery Dollars	Total Assessed Value as Equalized by Board of Review Dollars	Total Assessed Value as Equalized by County Board Dollars	Total Assessed Value as Equalized by the Minnesota Tax Commission Dollars	
Frank Collins	12	Elm Knoll	1	2	Yes	600	3000		3600	900		4500			
E. F. Graham			2	2	Yes	550	4200		4750	1000	3000	7500			
W. Doe			3	2	No	550	5000		5550		2220	2220			
M. Douglas			4	2	Yes	550	3000		3550	888		888			
John Smith			5	2	Yes	550	2600		3150	788		788			
Do.			6	2	Yes	550			550	138		138			
J. C. Coligny			7	2	Yes	550	4000		4550	1000	220	1220			
H. Haley			8	2	No	550			550		220	220			
George Becker			9	2	Yes	550	2950		3500	857	35	892			
Do.			10	2	Yes	600			600	148	5	148			
						5000	24750		30350	5714	3000	3714			
										PROOF		Assessed Value of Homesteads, \$5,714 x 4 equals		\$22,856	
										Assessed Value of Remainder, \$1,000 x 2 1/2 equals		\$2,500			
										Total True and Full Value		\$10,356			

Assessment Roll and Tax List of Platted Real Property in the Village of Washburn, Minn.

Cass County, Minnesota, for Taxes for the Year 1936.

Table with columns: IN WHOSE NAME ASSESSED, TO WHOM TRANSFERRED, DESCRIPTION OF PROPERTY, ASSESSOR'S VALUATION, EQUALIZED VALUES, VALUATIONS BY SCHOOL DISTRICTS AS EQUALIZED BY TAX COMMISSION, SPECIAL TAXES, PAID, WHEN PAID, Number of Receipt, March Settlement 1937, June Settlement 1937, November Settlement 1937, Penalty, Collections to First Monday in January 1938, Delinquent on First Monday in January 1938, Penalty, Total Delinquent Tax and Penalty, REMARKS.

N. H. Leulin
Cecil E. Barthelmy
Grant D. Palmer
St. Paul's Evangelical Luth. Cong.

Original Plat
1 3
2
3
4
5
6
7
8
9
10
11
12
13
14
15
16
17
18
19
20

Table with columns: True and Full Value of Land, Structures and Improvements, Total True and Full Value of Land, Assessed Value of Homestead, Assessed Value of Remainder, Total Assessed Value, Total Assessed Value as Equalized by the Board of Review, Total Assessed Value as Equalized by the County Board, Total Assessed Value as Equalized by the Minnesota Tax Commission.

Table with columns: District No., District No., District No., District No., Total General Tax, SOLD FOR TAXES.

Table with columns: SPECIAL TAXES (Ditch No.), TOTAL TAXES, PAID, WHEN PAID (Month, Day, Year), Number of Receipt, March Settlement 1937, June Settlement 1937, November Settlement 1937, Penalty, Collections to First Monday in January 1938, Delinquent on First Monday in January 1938, Penalty, Total Delinquent Tax and Penalty, REMARKS.

2nd Half Paid NOV 17 1937
1st Half Paid JUN 9 1937
PAID IN FULL JUN 30 1937

2217 Alated # 51824

14489

1048

Assessment Roll and Tax List of Platted Real Property in the Village of Hackensack

Platted Real Estate Assessed at 40 Per Cent of True and Full Value; Attached Machinery at 33 1/4 Per Cent of True and Full Value. Homesteads, up to True and Full Value of \$4000, Assessable at 25 Per Cent, Class 3C; Remainder at 40 Per Cent, Class 4.

Cass County, Minnesota, for Taxes for the Year 1936.

Table with columns: IN WHOSE NAME ASSESSED, TO WHOM TRANSFERRED, DESCRIPTION OF PROPERTY, ASSESSOR'S VALUATION, EQUALIZED VALUES, VALUATIONS BY SCHOOL DISTRICTS AS EQUALIZED BY TAX COMMISSION, SPECIAL TAXES, PAID, WHEN PAID, Number of Receipt, March Settlement 1937, June Settlement 1937, Penalty, November Settlement 1937, Penalty, Collections to First Monday in January 1938, Delinquent on First Monday in January 1938, Penalty, Total Delinquent Tax and Penalty, REMARKS.

Assessment Roll and Tax List of Platted Real Property in the Village of Hackensack

Cass County, Minnesota, for Taxes for the Year 1936.

Table with columns: IN WHOSE NAME ASSESSED, TO WHOM TRANSFERRED, DESCRIPTION OF PROPERTY, ASSESSOR'S VALUATION, EQUALIZED VALUES, VALUATIONS BY SCHOOL DISTRICTS AS EQUALIZED BY TAX COMMISSION, SPECIAL TAXES, TOTAL TAXES, PAID, WHEN PAID, Number of Receipt, March Settlement 1937, June Settlement 1937, November Settlement 1937, Penalty, Collections to First Monday in January 1938, Delinquent on First Monday in January 1938, Penalty, Total Delinquent Tax and Penalty, REMARKS.

Assessment Roll and Tax List of Platted Real Property in the Village of Hackensack

Form 30 MINN. STAT. CODE, MINN. 1927. Platted Real Estate Assessed at 40 Per Cent of True and Full Value; Attached Machinery at 33 1/2 Per Cent of True and Full Value. Homesteads, up to True and Full Value of \$4000, Assessable at 25 Per Cent, Class 3C; Remainder at 40 Per Cent, Class 4.

Cass County, Minnesota, for Taxes for the Year 1936.

Table with columns: IN WHOSE NAME ASSESSED, TO WHOM TRANSFERRED, DESCRIPTION OF PROPERTY, ASSESSOR'S VALUATION, EQUALIZED VALUES, VALUATIONS BY SCHOOL DISTRICTS AS EQUALIZED BY TAX COMMISSION, SPECIAL TAXES, PAID, WHEN PAID, Number of Receipt, March Settlement 1937, June Settlement 1937, Penalty, November Settlement 1937, Penalty, Collections to First Monday in January 1938, Delinquent on First Monday in January 1938, Penalty, Total Delinquent Tax and Penalty, REMARKS.

Assessment Roll and Tax List of Platted Real Property in the Village of Wackensack

Form 3C JULY 28, 1933 COMPACT, MINNAPOLIS

Cass County, Minnesota, for Taxes for the Year 1936.

Table with columns for Assessor's Valuation, Equalized Values, School Districts, Special Taxes, and Remarks. Includes entries for property owners like Abby Nelson, Ernest L. (Wit.) & Nina J. (Wit.), Geo. Mellon, etc.

3 Helen Miller Williams

Commencing at the NW corner of Lot 4 of So. Hackensack, extending West to the shore of Birch Lake, thence So. in a southerly direction along the shore of Birch Lake a distance of 120', thence East to the West line of Lot 8 of South Hackensack, thence North to the point of beginning. All in Lot 41 - Auditor's Plat.

Margaret Noah J. Kendall

Royal N. Kendall

Arlene P. Arthur

Clarence Kendall

Stella Kendall

Clarence Kendall

Map and Tax List of Platted Real Property in the Village of Hackensack

10 Per Cent of True and Full Value; Attached Machinery at 33 1/3 Per Cent of True and Full Value. Homesteads, up to True and Full Value of \$4000, Assessable at 25 Per Cent, Class 3C; Remainder at 40 Per Cent, Class 4.

Cass County, Minnesota, for Taxes for the Year 1936.

Table with columns: DESCRIPTION OF PROPERTY (Subdivision, Lot, Block), ASSESSOR'S VALUATION (True and Full Value of Land, Structures, etc.), EQUALIZED VALUES, VALUATIONS BY SCHOOL DISTRICTS, SPECIAL TAXES (Ditch, etc.), TOTAL TAXES, PAID, WHEN PAID, and REMARKS. Includes handwritten entries for Auditor's Plat and property owners like Helen Miller Williams, Margaret Noah J. Kendall, etc.

Assessment Roll and Tax List of Platted Real Property in the *Village* of *Hackensack* Platted Real Estate Assessed at 40 Per Cent of True and Full Value; Attached Machinery at 33 1/2 Per Cent of True and Full Value. Homesteads, up to True and Full Value of \$4000, Assessable at 25 Per Cent, Class 3C; Remainder at 40 Per Cent, Class 4.

Cass County, Minnesota, for Taxes for the Year 1936.

IN WHOSE NAME ASSESSED	TO WHOM TRANSFERRED	DESCRIPTION OF PROPERTY				No. School District	Indicate Homestead	ASSESSOR'S VALUATION							EQUALIZED VALUES			SOLD FOR TAXES	VALUATIONS BY SCHOOL DISTRICTS AS EQUALIZED BY TAX COMMISSION				Total General Tax	SPECIAL TAXES				TOTAL TAXES	PAID	WHEN PAID	Number of Receipt	March Settlement 1937	June Settlement 1937	November Settlement 1937	Penalty	Collections to First Monday in January 1936	Penalty	Delinquent on First Monday in January 1936	Penalty	Total Delinquent Tax and Penalty	REMARKS																
		SUBDIVISION	Lot	Block	Dollars			Structures and Improvements		Total True and Full Value of Land Including all Structures, Improvements and Machinery	Assessed Value of Homesteads up to \$4000 at 25 Per Cent Class 3C	Assessed Value of Remainder at 40 Per Cent Class 4	Total Assessed Value Including All Structures, Improvements and Machinery	Total Assessed Value As Equalized by the Board of Review	Total Assessed Value As Equalized by the County Board	Total Assessed Value As Equalized by the Minnesota Tax Commission	District No.		District Rate	District No.	District Rate	District No.		District Rate	Ditch No.	Ditch No.	Ditch No.															Ditch No.															
								True and Full Value of Land Excluding of Structures and Improvements	True and Full Value of Buildings and other Structures																																		True and Full Value of Machinery Permanently Attached to Real Estate	Dollars	Dollars	Dollars	Dollars	Dollars	Dollars	Dollars	Dollars	Dollars	Dollars	Dollars	Dollars	Dollars	Dollars
								Dollars	Dollars																																		Dollars	Dollars	Dollars	Dollars	Dollars	Dollars	Dollars	Dollars	Dollars	Dollars	Dollars	Dollars	Dollars	Dollars	Dollars
<i>Clarence Kendall</i>		<i>Auditor's Plat</i>	<i>61</i>				<i>25</i>		<i>25</i>	<i>6</i>																																															
"			<i>62</i>		<i>yes</i>		<i>25</i>	<i>560</i>	<i>585</i>	<i>147</i>																																															
<i>Siggie Cure</i>			<i>63</i>				<i>25</i>		<i>25</i>	<i>6</i>																																															
<i>E. N. Barthelmy</i>			<i>64</i>		<i>no</i>		<i>25</i>		<i>25</i>	<i>10</i>																																															
<i>Berney Garrity</i>			<i>65</i>		<i>no</i>		<i>25</i>		<i>25</i>	<i>10</i>																																															
<i>Clarence Kendall</i>		<i>That part E. of 3rd St. of 66</i>			<i>no</i>		<i>25</i>	<i>no</i>	<i>25</i>	<i>10</i>																																															
		<i>33' x 100' of lot 66</i>					<i>25</i>		<i>25</i>	<i>10</i>																																															

175
150 - *560*
735
159
140
199
160
250
546

199

2250

Assessment Roll and Tax List of Platted Real Property in the Village of Hackensack

Form 5C

Cass County, Minnesota, for Taxes for the Year 1936.

Table with columns: IN WHOSE NAME ASSESSED, TO WHOM TRANSFERRED, DESCRIPTION OF PROPERTY, ASSESSOR'S VALUATION, EQUALIZED VALUES, VALUATIONS BY SCHOOL DISTRICTS AS EQUALIZED BY TAX COMMISSION, SPECIAL TAXES, TOTAL TAXES, PAID, WHEN PAID, Number of Receipt, March Settlement 1937, June Settlement 1937, Penalty, November Settlement 1937, Penalty, Collections to First Monday in January 1938, Delinquent on First Monday in January 1938, Penalty, Total Delinquent Tax and Penalty, REMARKS.

Form 3C

Assessment Roll and Tax List of Platted Real Property in the Village of Hackensack
 Platted Real Estate Assessed at 40 Per Cent of True and Full Value; Attached Machinery at 33 1/4 Per Cent of True and Full Value. Homesteads, up to True and Full Value of \$4000, Assessable at 25 Per Cent, Class 3C; Remainder at 40 Per Cent, Class 4.

Cass County, Minnesota, for Taxes for the Year 1936.

IN WHOSE NAME ASSESSED	TO WHOM TRANSFERRED	DESCRIPTION OF PROPERTY				ASSESSOR'S VALUATION								SOLD FOR TAXES	VALUATIONS BY SCHOOL DISTRICTS AS EQUALIZED BY TAX COMMISSION				SPECIAL TAXES										REMARKS											
		SUBDIVISION	Lot	Block	No. School District	Indicate Homestead	True and Full Value of Land Exclusive of Structures and Improvements	True and Full Value of Buildings and other Structures	True and Full Value of Machinery Permanently Attached to Real Estate	Total True and Full Value of Land including all Structures, Improvements and Machinery	Assessed Value of Homesteads up to \$4000 at 25 Per Cent, Class 3C	Assessed Value of Remainder at 40 Per Cent, Class 4	Total Assessed Value of Land Including All Structures Improvements and Machinery		Total Assessed Value As Equalized by the Board of Review	Total Assessed Value As Equalized by the County Board	Total Assessed Value As Equalized by the Minnesota Tax Commission	District No.	District No.	District No.	District No.	Total General Tax	TOTAL TAXES	PAID	WHEN PAID			Number of Receipt		March Settlement 1937	June Settlement 1937	Penalty	November Settlement 1937	Penalty	Collections to First Monday in January 1938	Delinquent on First Monday in January 1938	Penalty	Total Delinquent Tax and Penalty		
Henry Deutsch	Lakeside Addn	8	B			no	80		80		32	32																												
"	"	9																																						
"	"	10																																						
Helga Scherling	"	11																																						
Bernard Engel	"	13				no	20		20		8	8																												
John's Laurab Kearns	"	14				yes	40	100	140	35	35																													
"	"	15				yes	100	540	640	160	160																													
"	"	16																																						
John Kearns	"	17																																						
"	"	18																																						
Ellen Larson	"	19																																						
"	"	20				no	100	560	660	265	265																													
"	"	21																																						
"	"	22																																						
"	"	23																																						
Carl J. Anderson	"	24																																						
"	"	25				no	60		60		24	24																												
"	"	26																																						
"	"	27																																						
							400	1200	1600	195	319	623																												

SOLD FOR TAXES

2nd Half Paid NOV 4 - 1937
1st Half Paid JUN 25 1937

1106 ✓ 1106 ✓

111 } 484 } 531

3650

332

7231

Assessment Roll and Tax List of Platted Real Property in the Village of Hackensack
Platted Real Estate Assessed at 40 Per Cent of True and Full Value; Attached Machinery at 33 1/3 Per Cent of True and Full Value. Homesteads, up to True and Full Value of \$4000, Assessable at 25 Per Cent, Class 3C; Remainder at 40 Per Cent, Class 4.

Cass County, Minnesota, for Taxes for the Year 1936.

IN WHOSE NAME ASSESSED

TO WHOM TRANSFERRED

DESCRIPTION OF PROPERTY

SUBDIVISION

Lot Block

No. School District

Indicate Homestead

ASSESSOR'S VALUATION

EQUALIZED VALUES

VALUATIONS BY SCHOOL DISTRICTS AS EQUALIZED BY TAX COMMISSION

SPECIAL TAXES

TOTAL TAXES

PAY

WHEN PAID

Number of Receipt

March Settlement 1937

June Settlement 1937

November Settlement 1937

Penalty

Penalty

Penalty

Penalty

Penalty

Penalty

Penalty

Penalty

Penalty

REMARKS

H. J. West

Hest's Addn

1 1

no

100

mm

40

40

SOLD FOR TAXES

40

553

553

100

100

40

40

SOLD FOR TAXES

40

553

UNPLATTED

Tabular Statement of Taxable Unplatted Real Property Assessment of the HOMESTEADS, up to True and Full Value of \$4,000.00, Assessable at 20 per cent, Class 3B, Remainder at 33 1/2 per cent, Class 3. of _____, County of _____, Minnesota, 19____

FORM 8

Number of Acres of Land Assessed	ASSESSOR'S VALUATIONS							EQUALIZED VALUATIONS			REMARKS	
	Acres	1000's	True and Full Value of Land Exclusive of Structures and Improvements Dollars	STRUCTURES AND IMPROVEMENTS True and Full Value of Buildings and other Structures Dollars	True and Full Value of Machinery Permanently Attached to Real Estate Dollars	Total True and Full Value of Land Including All Structures, Improvements and Machinery Dollars	Assessed Value of Homesteads up to \$4,000 at 20 per cent Class 3B Dollars	Assessed Value of Remainder at 33 1/2 per cent Class 3 Dollars	Total Assessed Value as Equalized by the Board of Review Dollars	Total Assessed Value as Equalized by the County Board Dollars		Total Assessed Value as Equalized by the Minnesota Tax Commission Dollars
<i>Footings Brought Forward from Page 1</i>												
4.0			900	330		1230		410	410			
32.25			560	780		1340	268		268			
2.00			60			60		20	20			
			24			24		8	8			
2.25			60			60		20	20			
30			650			650						

UNPLATTED

Tabular Statement of Taxable Unplatted Real Property Assessment of the Village of Hutchinson, County of Cook, Minnesota, 19____
HOMESTEADS, up to True and Full Value of \$4,000.00, Assessable at 20 per cent, Class 3B, Remainder at 33 1/2 per cent, Class 3.

FORM 8

Number of Acres of Land Assessed	ASSESSOR'S VALUATIONS							EQUALIZED VALUATIONS			REMARKS	
	Acres	1000's	True and Full Value of Land Exclusive of Structures and Improvements Dollars	STRUCTURES AND IMPROVEMENTS True and Full Value of Buildings and other Structures Dollars	True and Full Value of Machinery Permanently Attached to Real Estate Dollars	Total True and Full Value of Land Including All Structures, Improvements and Machinery Dollars	Assessed Value of Homesteads up to \$4,000 at 20 per cent Class 3B Dollars	Assessed Value of Remainder at 33 1/2 per cent Class 3 Dollars	Total Assessed Value as Equalized by the Board of Review Dollars	Total Assessed Value as Equalized by the County Board Dollars		Total Assessed Value as Equalized by the Minnesota Tax Commission Dollars
<i>Footings Brought Forward from Page 1</i>												
78.62			2619	1200		4819	626	513	1159			

UNPLATTED

Tabular Statement of Taxable Unplatted Real Property Assessment of the

HOMESTEADS, up to True and Full Value of \$4,000.00, Assessable at 20 per cent, Class 3B, Remainder at 33 1/2 per cent, Class 3. of _____, County of _____, Minnesota, 19____

Table with columns for ASSESSOR'S VALUATIONS (True and Full Value of Lands, Structures and Improvements) and EQUALIZED VALUATIONS. Includes handwritten entries for 'Footings Brought Forward from Page' and 'Sub side add # 20'.

PLATTED

Tabular Statement of Taxable Platted Real Property Assessment of the Village of _____, County of _____, Minnesota, 19__

HOMESTEADS, up to True and Full Value of \$4,000.00, Assessable at 25 per cent, Class 3C, Remainder at 40 per cent, Class 4.

Table with columns for ASSESSOR'S VALUATIONS (True and Full Value of Lands, Structures and Improvements) and EQUALIZED VALUATIONS. Includes handwritten entries for 'Original Plat' and 'Audit Plat'.

PLATTED

Tabular Statement of Taxable Platted Real Property Assessment of the _____ of _____ County of _____, Minnesota, 19____
HOMESTEADS, up to True and Full Value of \$4,000.00, Assessable at 25 per cent, Class 3C, Remainder at 40 per cent, Class 4.

Table with columns: Number of Acres of Land Assessed, ASSESSOR'S VALUATIONS (True and Full Value of Lands Exclusive of Structures and Improvements, True and Full Value of Buildings and other Structures, True and Full Value of Machinery Permanently Attached to Real Estate, Total True and Full Value of Lands Including All Structures, Improvements and Machinery, Assessed Value of Homesteads up to \$4,000 at 25 per cent Class 3C, Assessed Value of Remainder at 40 per cent Class 4, Total Assessed Value of Lands Including All Structures, Improvements and Machinery, EQUALIZED VALUATIONS (Total Assessed Value as Equalized by the Board of Review, Total Assessed Value as Equalized by the County Board, Total Assessed Value as Equalized by the Minnesota Tax Commission), REMARKS.

PLATTED

Tabular Statement of Taxable Platted Real Property Assessment of the Village of _____ of _____ County of _____, Minnesota, 1936
HOMESTEADS, up to True and Full Value of \$4,000.00, Assessable at 25 per cent, Class 3C, Remainder at 40 per cent, Class 4.

Table with columns: Number of Acres of Land Assessed, ASSESSOR'S VALUATIONS (True and Full Value of Lands Exclusive of Structures and Improvements, True and Full Value of Buildings and other Structures, True and Full Value of Machinery Permanently Attached to Real Estate, Total True and Full Value of Lands Including All Structures, Improvements and Machinery, Assessed Value of Homesteads up to \$4,000 at 25 per cent Class 3C, Assessed Value of Remainder at 40 per cent Class 4, Total Assessed Value of Lands Including All Structures, Improvements and Machinery, EQUALIZED VALUATIONS (Total Assessed Value as Equalized by the Board of Review, Total Assessed Value as Equalized by the County Board, Total Assessed Value as Equalized by the Minnesota Tax Commission), REMARKS.

16343 544 200 70968 655 17977 24492
2442 5180 8165 726 1484 2804