ASSESSMENT & TAX LIST

Vil. of East Gull Lake

1953

INDEX TO SECTIONS

SECTION	PAGE
Sec. 1	
" 2	
" 3	
" 4	
" 5	
" 6	
" 7	
" 8	
" 9	
" 10	
" 11	
" 12	
" 13	
" 14	
" 15	
" 16	
" 17	
" 18	
" 19	
" 20	
" 21	
" 22	
" 23	
" 24	
" 25	
" 26	
" 27	
" 28	
" 29	
" 30	
" 31	
" 32	
" 33	
" 34	
" 35	
" 36	

For Convenience of Auditor in Showing Boundaries of School Districts

Township No. 134 *Range No.* 29 *Mer. P. M.*



Sch. District #24 became Jt. 29-152 9-1-52

Returns Showing Grain Received in or Handled by Elevators, Warehouses and Mills in the ..... of ..... in the County of ..... for the Year Ending May 1, 1953.

NAMES OF OWNERS	ADDRESS	Bushels of Wheat	Bushels of Soy Beans	Bushels of Flax	Total No. of Bushels of Wheat, Soy Beans and Flax	★ Tax of ½ Mill per Bushel (Dollars, Cts.)	Bushels of Corn	Bushels of Barley	Bushels of Rye	Bushels of Oats	Bushels of Buckwheat	Bushels of all Other Grains	Total No. Bushels Corn, Barley, Rye, Oats, Buckwheat and all Other Grains	★ Tax of ½ Mill Per Bushel (Dollars, Cts.)	★ Total Tax (Dollars, Cts.)	REMARKS

Note ★ Assessors will not fill these Columns

REAL PROPERTY BECOMING SUBJECT TO TAXATION SINCE THE LAST PREVIOUS ASSESSMENT OR OMITTED FROM ASSESSMENT ROLLS THE PREVIOUS YEARS.

Assessment of Taxable Real Property in the _____ of _____, County of _____, Minn., for the Year 1953.

	NAME OF OWNER	School District	DESCRIPTION OF PROPERTY: SUBDIVISION	Sec. or Lot	Twp. or Block	Rng.	Number of Acres of Land: Acres	100ths	Indicates Homestead Tax Exempt	Indicates Agricultural Tax Exempt	BY WHOM VALUED	TRUE AND FULL VALUATIONS: LAND Exclusive of Structures and Improvements (Dollars)	BUILDINGS and Other Structures (Dollars)	MACHINERY Permanently Attached to Real Estate (Dollars)	TOTAL True and Full Value (Dollars)	ASSESSED VALUATIONS: RURAL: Homestead Up to $4,000 20% (Dollars)	RURAL: Over $4,000 and Non-Homestead 33⅓% (Dollars)	ALL OTHER: Homestead Up to $4,000 25% (Dollars)	ALL OTHER: Over $4,000 and Non-Homestead 40% (Dollars)	MACHINERY Permanently Attached to Real Estate 33⅓% (Dollars)	TOTAL ASSESSED VALUE (Dollars)	FINAL EQUALIZED VALUE (Dollars)
1											State											
											County											
											Local Bd.											
											Assessor											
2											State											
											County											
											Local Bd.											
											Assessor											
3											State											
											County											
											Local Bd.											
											Assessor											
4											State											
											County											
											Local Bd.											
											Assessor											
5										1	State											
											County											
											Local Bd.											
											Assessor											
6											State											
											County											
											Local Bd.											
											Assessor											
7											State											
											County											
											Local Bd.											
											Assessor											
8											State											
											County											
											Local Bd.											
											Assessor											
			Total No. of Acres _____								State											
			Total Value as Equalized by								County											
											Local Bd.											
			Total Value as Assessed by								Assessor											

SUMMARY OF TAX COLLECTION

Original Levy	$ 29,778.24	
Additions	$ 53.82	
		$ 29832.06
Abatements	$ 442.53	
		$ 29389.53

COLLECTIONS

March Settlement	$ 5185.57	
June Settlement	$ 14235.92	
November Settlement	$ 8205.89	
January Settlement	$ 525.97	$ 28,153.35
		$ 1236.18
Over Collected	$	
Under Collected	$	
Delinquent	$ 1236.18	$ 1236.18
Total		$ 29389.53

SCULPT POINT
FIRE BAY
CONSTRUCTION BLS
BIRCH GROVE ON OUT
CHURCHHOUSE
BLUE VIEW

Assessment of T

NAME OF OWNER

TABULAR SCHEDULE OF VALUATIONS,

LEVIED IN THE Village OF East Gull Lake

RATES AND TAXES

COUNTY OF CASS, STATE OF MINNESOTA

	School District No.	VALUATION BY SCHOOL DISTRICTS: Agricultural Lands (Dollars)	Non-Agricultural Lands (Dollars)	Personal Property (Dollars)	Total Value of all Property except Money and Credits (Dollars)	RATE OF STATE TAXES: Total Rate of State Tax (Mills)	RATE OF COUNTY TAXES: Rev. (Mills)	R. & B. (Mills)	Welfare (Mills)	Bonds and Int. (Mills)	R. & B. Sinking (Mills)	(Mills)	Total Rate of County Tax (Mills)
1	26		64797	12147	76936	H. 5.28	28.3	15.9	5.05	10.69	2.		107.41
	29-152		47363	12581	59944								
			112,152	24728	136880								
2													
						N. H. 4.66							
						9.94							
3													
4	Assessed Value	Rural	All Other	Personal Property	Total								
	Homestead	3807	19463		23270								
5	Non-Homestead	2876	86006	24728	113610								
	Total	6683	105,469	24728	136880								
6													
7													
8													

	RATE OF TOWN TAXES: Rev. (Mills)	R. & B. (Mills)	Drag Tax (Mills)	State Loan (Mills)	(Mills)	(Mills)	(Mills)	(Mills)	Total Rate of Town Tax (Mills)	RATE OF SCHOOL TAXES: Local (Mills)	Special (Mills)	State Loan (Mills)	Deficiency (Mills)	Tuition (Mills)	Transportation (Mills)	C.O. (Mills)
1	14.6	4.1							18.7	1.	32.5			40.	2.	
										1.	25.		28.		2.	10.
										1.	50.		28.		2.	10.
2																
3																
4																
5																
6																
7																
8																

	Total Rate of Sch'l Tax (Mills)	Total Rate of all Taxes (Mills)	TAXES LEVIED: LOCAL 1 MILL AND SPECIAL SCHOOL TAXES BY DISTRICTS: Local 1 Mill	Special	State Loan	Def.	Tuition	Transp.	C.O.	Total School Taxes	ALL OTHER TAXES: FUNDS	Rate	Amounts
1	75.5	26.89	7694	2500 42			307744	15817		580867	State —Non-Homestead,		52996
	66.	197.39									State —Homestead,		72774
	91.	222.39	59944	299720		167843		11989	59944	545490	County Revenue,		387373
2											County Road and Bridge,		317639
3											County Welfare,		691518
			13688	549762		167843	307744	27376	59944	1126357	Bonds and Interest,		146325
4											R. & B. Sinking		27376
													1470231
5											Town Revenue,		199845
											Town Road and Bridge,		56121
6											Town Drag,		
											Town State Loan,		
													255966
7											School Local 1 Mill,		13688
											School Special,		549762
8											School State Loan,		
											Deficiency		167843
											Tuition		307744
											Transportation		27376
											Capital Outlay		59944
													1126357
													2977824

Total Taxes Real Estate 2435186
Pers. Prop. 542628
Total 2977824

Total Levy, $29 778 24

Total Number of Acres 4314.14

State of Minnesota, } ss.
COUNTY OF CASS

I, L. C. Fitzner, Auditor of said County and State aforesaid, do hereby certify that the foregoing is a true and correct Schedule, showing the valuation of all the taxable property, in the Village of East Gull Lake, in said County, the several rates of Taxation and Totals of the several Tax Funds levied thereon for the year A. D. 193 3.

Witness my hand and official seal, this 30 th day of December A. D. 193 3

SEAL

L. C. Fitzner, County Auditor.
By Helen Bilben, Deputy

Assessment of T

NAME OF OWNER

1

2

3

4

5

6

7

8

COLLECTIONS OF TAXES OF 1953, Village OF East Bull Lake, CASS COUNTY, MINNESOTA

FUNDS	MARCH SETTLEMENT 1954	JUNE SETTLEMENT 1954	NOV. SETTLEMENT 1954	Amount Collected from Nov. 1954 to 1st Monday in Jan. 1955	REDUCTIONS		Total Reductions and Collected	BALANCE UNCOLLECTED	ADDITIONS		Total Uncollected to First Monday in January, 19———
State—Non-Homestead,	13248	24017	11710	969							
State—Homestead,	12577	34657	19821	1253							
County Revenue,	67527	185760	106238	6716							
County Road and Bridge,	37931	104387	59677	3773							
County Welfare,	120346	331616	189652	11988							
County Bond and Interest,	25597	70167	40130	2537							
A. A. Dickey	4772	13127	7508	475							
Town Revenue,	34837	95834	54808	3465							
Town Road and Bridge,	9783	26912	15371	973							
Town Drag,											
Town State Loan,											
School Local 1 Mill,	2386	6564	3754	237							
School Special,	91829	260243	158379	10570							
School State Loan,											
Deficiency	22849	75867	58196	4577							
Tuition	62803	155319	67022	2954							
Transportation	4772	13128	7508	475							
C. O.	8160	26810	20784	1635							
	518557	1423572	820589	52597							

		LOCAL 1 MILL	SPECIAL	STATE LOAN	Transport.	Tuition	Deficiency	C. O.			TOTALS
MARCH SETTLEMENT	School District No. #26	1570	91829		3140	62803					158540
	Re 29-152	816	40802		1632		22849	8160			74259
	Totals	2386	91829		4772	62803	22849	8160			192799
JUNE SETTLEMENT	School District No. #26	3883	126197		7766	155319					293165
	Re 29-152	2681	134046		5362		75867	26810			243966
	Totals	6564	260243		13128	155319	75867	26810			537131
NOVEMBER SETTLEMENT	School District No. #26	1676	54457		3351	67022					126506
	Re 29-152	2078	103922		4157		58196	20784			189137
	Totals	3754	158379		7508	67022	58196	20784			
NOVEMBER to JANUARY	School District No. #26	74	2408		148	2954					5576
	Re 29-152	163	8170		327		4577	1635			14872
	Totals	237	10578		475	2954	4577	1635			20448
ADDITIONS	School District No.										
	Totals										
REDUCTIONS	School District No.										
	Totals										

Assessment Roll and Tax List of Real Property in the Village of East Gull Lake, Cass County, Minnesota, for Taxes for the Year 1953.

Form 3C (53) DALLAS-DAVIS COMPANY, MINNEAPOLIS

	In Whose Name Assessed	To Whom Transferred	Description of Property: Subdivision	Sec. or Lot	Town or Block	Rng.	Number of Acres of Land: Acres	Tenths	No. School District	Indicate Homestead Yes or No	Indicate Agricultural Yes or No	True and Full Valuations: Land Exclusive of Structures and Improvements	Buildings and Other Structures	Machinery Permanently Attached to Real Estate	Total True and Full Value	Assessed Valuations: Rural: Homestead Up to $4,000 20%	Rural: Over $4,000 and Non-Homestead 33⅓%	All Other: Homestead Up to $4,000 25%	All Other: Over $4,000 and Non-Homestead 40%	Machinery Permanently Attached to Real Estate 33⅓%	Total Assessed Value	Total Assessed Value as Equalized by the Board of Review	Final Equalized Value	Remarks
												Dollars	Dollars	Dollars	Dollars	Dollars	Dollars	Dollars	Dollars	Dollars	Dollars	Dollars	Dollars	
1	George B. & Lucille J. Fagen		1 Part of Lot 1 less sold	9	134	29	11.78		26	No														
	T. C. & Helen George		2 Part of Lot 1				38			"														
	Eva R. Bachr		3 Part of Lot 1				4			yes														
2	Terry & Evelyn F. Moores		4 ~~24.150' of the W way of that part of the W 16 acres of the NW 1/4 lying E of Green & Bobber Rd. of the NW 1/4~~				1.85			No														
	Werner W. & June E. Anderson		5 .49 acre of Lot 2				.49			yes														
3	Chester J. & Irene D. G. Neumeier		6 4.25 acres of Lot 2				4.25			No.														
	Lois A. White		7 1.10 ac. of Lot 2				1.0			yes														
4	Marcel T. & Harriet E. Mitchell		8 Approx. 7.0 acres of Lot 2				7.0			No														
	Vera B. Tice		9 .67 ac. of the 15 acres of Lot 2				.67			"														
	Werner W. & June E. Anderson		10 4.2 ac. of Lot 1				4.2			yes														
5	Francis N. & Ruth Russell		11 1.92 acres in the N. 16 acres of Lot 2 & .08 ac. of Lot 1				2			"														320 assed by Town Bd.
	Florence H. Winnor		12 Approx. 5.0 ac. of Lot 2 lying between Nelson & Hamilton roads				5.0			No														
6	C. J. & Irene D. G. Neumeier		13 2.10 acres of the 15 acres of Lot 2				2.10			"														
	Lois A. White		14 Lot 1 less plat & part sold				3			yes														
7	M. Louise McKay		15 1.10 acre of Lot 2				1.10			No														Nonhomestead for 1953 by Town Bd.
	Naville Land Co.		16 Lot 3 less portion S. of Green & Bobber Rd.				35.75			"														
	Terry & Evelyn F. Moores		17 ~~24.150' of E 3/4 of the W 16 acres of that of Lot 2 which lies W. of Green & Bobber Rd.~~							yes														
8	Grace C. Nelson		18 1 acre of Lot 2				1			No														
	Naville Land Co.		19 Lot 4 less plat				31			"														
	Terry Moores		20 ~~S. that part of Lot 3 lying S. of Green & Bobber Road~~				4			"														
							105.09																	

Valuations by School Districts as Equalized by Department of Taxation: District No. 26 Rate 2.4 Mills; District No. 30 Rate 2.0 Mills; District No. ..... Rate ..... Mills; District No. ..... Rate ..... Mills; District No. ..... Rate ..... Mills; District No. ..... Rate ..... Mills

	Sold for Taxes	District 26	District 30	District	District	District	District	Tax including State Homestead ..... Mills	State Tax on Non-Homestead 4.64 Mills	Special Taxes	Total Taxes		Paid	When Paid: Month	Day	Year	Number of Receipt	March Settlement 1954	June Settlement 1954	Penalty	November Settlement 1954	Penalty	Collections to First Monday in January 1955	Penalty	Delinquent on First Monday in January 1955	Total Delinquent Tax and Penalty	Remarks
		Dollars	Dollars	Dollars	Dollars	Dollars	Dollars	$ cts.	$ cts.	$ cts.	$ cts.							$ cts.	$ cts.	$ cts.	$ cts.	$ cts.	$ cts.	$ cts.	$ cts.	$ cts.	
1	SOLD FOR TAXES	120						24.82	.56		25.38	1	1st Half Paid	MAY	31	1954	9894		12.69							12.69	13.96
2		34						4.96	.12		5.08	2	PAID IN FULL	APR	14	1954	5053		5.08								
3		H 1075						35.96	3.08		36.04	3	PAID IN FULL	APR	12	1954	5027		36.04								
4		202						41.80	.94		42.74	4	Paid in Full	MAY	18	1954	6140		42.74								
5		H 15						3.10			3.10	5	2nd Half Paid / 1st Half Paid	OCT / MAY	30 / 31	1954 / 1954	14921 / 10693		1.55		1.55						
6		220						45.52	1.02		46.54	6	2nd Half Paid / 1st Half Paid	SEP / MAY	29 / 18	1954 / 1954	13609 / 6193		23.27		23.27						
7		H 10						2.06			2.06	7	PAID IN FULL	FEB	2	1954	1352	2.06									
8		336						69.52	1.56		71.08	8	2nd Half Paid / 1st Half Paid	OCT / MAY	29 / 31	1954 / 1954	14553 / 9891		35.54		35.54						
9		270						55.86	1.26		57.12	9	2nd Half Paid / 1st Half Paid	OCT / MAY	30 / 18	1954 / 1954	14324 / 6172		28.56		28.56						
10		H 326						67.44			67.44	10	2nd Half Paid / 1st Half Paid	OCT / MAY	30 / 31	1954 / 1954	14921 / 10693		33.72		33.72						
11		H 1063						219.92			219.92	11	2nd Half Paid / 1st Half Paid	OCT / MAY	20 / 8	1954 / 1954	[illegible] / [illegible]		109.96		109.96						
12		110						22.76	.52		23.28	12	2nd Half Paid / 1st Half Paid	OCT / MAY	30 / 31	1954 / 1954	14924 / 9892		11.64		11.64						
13		670						138.62	3.12		141.74	13	2nd Half Paid / 1st Half Paid	SEP / MAY	29 / 11	1954 / 1954	13609 / 6143		70.87		70.87						
14		H 418						86.48			86.48	14	PAID IN FULL	FEB	2	1954	1353	86.48									
15		H 206						42.62			42.62	15	2nd Half Paid / 1st Half Paid	SEP / MAY	1 / 31	1954 / 1954	13223 / 9893		21.31		21.31						
16		110						22.76	.52		23.28	16	PAID IN FULL	MAY	31	1954	7719		23.28								
17		H 160						33.10			33.10	17	PAID IN FULL	MAY	18	1954	6140		33.10								
18		440						91.04	2.06		93.10	18	2nd Half Paid / 1st Half Paid	OCT / MAY	30 / 31	1954 / 1954	14924 / 9892		46.55		46.55						
19		100						20.68	.46		21.14	19	PAID IN FULL	MAY	31	1954	7719		21.14								
20		120						24.82	.56		25.38	20	PAID IN FULL	MAY	18	1954	6140		25.38								
		H 337.3																									
		338.2																									
		675.5						1374.84	15.78		1390.62							8.54	907.42		382.42					1269	

SCHOOL DISTRICTS
FIRE DISTRICTS
SUBDIVISION PLATS
PITCH GROVE ON GULL
MARGINAL ROAD

Assessment Roll and Tax List of Real Property in the Village of Crystal Lake, Cass County, Minnesota, for Taxes for the Year 1953.

Form 5C (53) BALLIET-DATO COMPANY, MINNEAPOLIS

	IN WHOSE NAME ASSESSED	TO WHOM TRANSFERRED	DESCRIPTION OF PROPERTY: SUBDIVISION	Sec. or Lot	Town or Block	Rg.	Number of Acres of Land: Acres	100ths	No. School District	Indicate Homestead Tax or No	Indicate Agricultural Tax or No	TRUE AND FULL VALUATIONS: LAND Exclusive of Structures and Improvements	BUILDINGS and Other Structures	MACHINERY Permanently Attached to Real Estate	TOTAL True and Full Value	ASSESSED VALUATIONS: RURAL: Homestead Up to $4,000 20%	RURAL: Over $4,000 and Non-Homestead 33⅓%	ALL OTHER: Homestead Up to $4,000 25%	ALL OTHER: Over $4,000 and Non-Homestead 40%	MACHINERY Permanently Attached to Real Estate 33⅓%	TOTAL ASSESSED VALUE	Total Assessed Value as Equalized by the Board of Review	FINAL EQUALIZED VALUE
												Dollars	Dollars	Dollars	Dollars	Dollars	Dollars	Dollars	Dollars	Dollars	Dollars	Dollars	Dollars
1	Esther M. & Walter V. Campbell		1 Part of Lot 1	9	134	29	39	26	No														
2			2																				
3			3																				
4			4																				
5			5																				
6			6																				
7			7																				
8			8																				
9			9																				
10			10																				
11			11																				
12			12																				
13			13																				
14			14																				
15			15																				
16			16																				
17			17																				
18			18																				
19			19																				
20			20																				
							39																

	SOLD FOR TAXES	VALUATIONS BY SCHOOL DISTRICTS AS EQUALIZED BY DEPARTMENT OF TAXATION: District No. 2 Rate 24 Mills	District No.	District No.	District No.	District No.	Tax including State Homestead ..... Mills	State Tax on Non-Homestead 4.4 Mills	SPECIAL TAXES	TOTAL TAXES		PAID	WHEN PAID: Month	Day	Year	Number of Receipt	March Settlement 1954	June Settlement 1954	Penalty	November Settlement 1954	Penalty	Collections to First Monday in January 1955	Penalty	Delinquent on First Monday in January 1955	Total Delinquent Tax and Penalty	REMARKS
		Dollars	Dollars	Dollars	Dollars	Dollars	$ cts.	$ cts.	$ cts.	$ cts.							$ cts.	$ cts.	$ cts.	$ cts.	$ cts.	$ cts.	$ cts.	$ cts.	$ cts.	
1		24					4.96	1.2		5.08	1	PAID IN FULL	FEB.		1954	1055	5.08									
2											2															
3											3															
4											4															
5											5															
6											6															
7											7															
8											8															
9											9															
10											10															
11											11															
12											12															
13											13															
14											14															
15											15															
16											16															
17											17															
18											18															
19											19															
20											20															
		24					4.96	1.2		5.08							5.08									

SECTION
FIRE BAY
SUBDIVISION PLAT
BIRCH GROVE ON OTTER
WATERMARK
MICROFILM

Assessment Roll and Tax List of Real Property in the Village of East Hill Lake, Cass County, Minnesota, for Taxes for the Year 1953.

Form 5C (53) WILSON-DUNN COMPANY, MINNEAPOLIS

	In Whose Name Assessed	To Whom Transferred	Description of Property: Subdivision	Sec. or Lot	Town or Block	Rng.	Number of Acres of Land (Acres / 100ths)	No. School District	Indicate Homestead Tax Year	Indicate Equalized Tax Year	True and Full Valuations: Land Exclusive of Structures and Improvements	Buildings and Other Structures	Machinery Permanently Attached to Real Estate	Total True and Full Value	Assessed Valuations: Rural: Homestead Up to $4,000 20%	Rural: Over $4,000 and Non-Homestead 33⅓%	All Other: Homestead Up to $4,000 25%	All Other: Over $4,000 and Non-Homestead 40%	Machinery Permanently Attached to Real Estate 33⅓%	Total Assessed Value	Total Assessed Value as Equalized by the Board of Review	Final Equalized Value	Remarks
							Acres / 100ths				Dollars	Dollars	Dollars	Dollars	Dollars	Dollars	Dollars	Dollars	Dollars	Dollars	Dollars	Dollars	
1	Harold L. Hodson		1 Lot 1 less 200'x125'	16	134	29	34.20	26	yes														
	George B. & Lucille J. Fagen		Lots 5 less plat, less 165'x100.13'; 2 & 7 less 165'x203.05' & 7 less 165'x100'				35.25		No		Includes tax for line on below												
	Leonard H. & Anna M. Sea		3 Lot 2 less W.100' of E.200' of N.183'				31.65		yes		" " " " " " 4 page 4												
2	Harold L. Hodson		4 S614 of N614				40		"														
	Robert J. & Marie L. Sullivan		5 100'x125' of Lot 1				.50		No														
3	George B. & Lucille J. Fagen		6 Lot 4 less sold				24.01		yes														
									No		Includes tax for lines 3, page 4												
	E. C. & Helen K. George		7 .01 ac. of Lot 4				39		No														
4	Reino Backhonen		8 S½ of N½				40		yes														
	Fannie E. Setula		9 Lots 3 less N.10 ac				19.30		"														
	Fannie E. & Mike Setula & Henry Esther Buchinnon		N.10 ac of Lot 3				10		"														
5	William Buckhay		11 N614 of S½				40		"														
	" " "		12 NW¼ of SW¼				40		"														
6	Jacob Sereka		13 SW¼ of SW¼ less 2 ac school				38		"														
	Ernest & Hazel Lee		14 S614 of SW¼				40		"														
7	Robert J. & Marie L. Sullivan		15 100'x125' of Lot 1				60		No														
	Alno Tuomi		16 N614 of S614				40		yes														
	Clara A. Owen		17 NW¼ of S614				40		No														
8	" "		18 SW¼ of S614				40		"														
	Chas. Orola		19 S614 of S614				40		"														
	Henry L. & Lucille Mills		20 300'x165' of Lot 5								Tax included in line 2 above												
	(continued on next page)						533.90																

	Sold for Taxes	Valuations by School Districts as Prepared by Department of Taxation: District No. 26 Rate 33 Mills	District No. Rate Mills	District No. Rate Mills	District No. Rate Mills	District No. Rate Mills	Tax including State Tax on Non-Homestead 16.6 Mills	State Tax on Non-Homestead 16.6 Mills	Special Taxes	Total Taxes		Paid	When Paid	Number of Receipt	March Settlement 1954	June Settlement 1954	Penalty	November Settlement 1954	Penalty	Collections to First Monday in January 1955	Penalty	Delinquent on First Monday in January 1955	Total Delinquent Tax and Penalty	Remarks
		Dollars	Dollars	Dollars	Dollars	Dollars	$ cts.	$ cts.	$ cts.	$ cts.			Month Day Year		$ cts.	$ cts.	$ cts.	$ cts.	$ cts.	$ cts.	$ cts.	$ cts.	$ cts.	
1		H 129					26.68			26.68	1	PAID IN FULL	OCT 30 1954	16230				26.68 93						
2	SOLD FOR TAXES	70					14.48	3.32		14.80	2	1st Half Paid	MAY 31 1954	9894		7.40								
												PAID IN FULL	OCT 30 1954	16630										
3		H 263					54.42			54.42	3	PAID IN FULL	OCT 30 1954	16230				54.42						
4		H 30					6.20			6.20	4	2nd Half Paid	OCT 30 1954	14922				6.20	22					
5		428					84.42	1.90		86.32	5	1st Half Paid	MAY 31 1954	9846		43.16		43.16						
6	SOLD FOR TAXES	H 620 / 660					269.96	3.08		269.96	6	1st Half Paid	MAY 31 1954	9894		134.98						134.98	2.48	48
7		16					3.32	.08		3.40	7	PAID IN FULL	APR 14 1954	5083		3.40								
8		H 75					15.52			15.52	8	2nd Half Paid / 1st Half Paid	SEP 14 1954 / MAY 31 1954	13526 / 9894		7.76		7.76						
9		H 55					11.38			11.38	9	PAID IN FULL	MAY 19 1954	6173		11.38								
10		H 110					22.76			22.76	10	PAID IN FULL	MAY 19 1954			22.76								
11		H 20					4.14			4.14	11	PAID IN FULL	SEP 20 1954	13377				4.14	.91					
12		H 127					26.28			26.28	12	PAID IN FULL	SEP 20 1954					26.28						
13		X 105					21.72			21.72	13	PAID IN FULL	MAY 22 1954	6288		21.72								
14		H 35					7.24			7.24	14	2nd Half Paid / 1st Half Paid	OCT 30 1954 / MAY 31 1954	16233 / 9895		3.62		3.62						
15		4					.82	.02		.84	15	2nd Half Paid / 1st Half Paid	OCT 30 1954 / MAY 31 1954	14922 / 9896		.42		.42						
16		X 172					35.58			35.58	16	2nd Half Paid / 1st Half Paid	OCT 30 1954 / MAY 4 1954	16232 / 6671		17.79		17.79						
17		53					11.38	.26		11.64	17	2nd Half Paid / 1st Half Paid	OCT 30 1954 / MAY 31 1954	9897		18.57		18.57						
18		120					24.82	.56		25.38	18	2nd Half Paid	OCT 30 1954	16231										
19		162					33.52	.76		34.28	19	PAID IN FULL	MAY 20 1954	6127		34.28								
20											20													
		H 1751 / 346					671.56	6.99		678.54						327.18		208.88				142.38		

Assessment Roll and Tax List of Real Property in the Village of East Gull Lake, Cass County, Minnesota, for Taxes for the Year 1953.

	In Whose Name Assessed	To Whom Transferred	Description of Property: Subdivision	Sec. or Lot	Town or Block	Reg.	Number of Acres of Land: Acres	100ths	No. School District	Indicate Homestead Tax or No	Indicate Agricultural Tax or No	True and Full Valuations: Land Exclusive of Structures and Improvements (Dollars)	Buildings and Other Structures (Dollars)	Machinery Permanently Attached to Real Estate (Dollars)	Total True and Full Value (Dollars)	Assessed Valuations: Rural: Homestead Up to $4,000 20% (Dollars)	Rural: Over $4,000 and Non-Homestead 33⅓% (Dollars)	All Other: Homestead Up to $4,000 25% (Dollars)	All Other: Over $4,000 and Non-Homestead 40% (Dollars)	All Other: Machinery Permanently Attached to Real Estate 33⅓% (Dollars)	Total Assessed Value (Dollars)	Total Assessed Value as Equalized by the Board of Review (Dollars)	Final Equalized Value (Dollars)
1	B. M. Anderson		W½ of 165' x 203.05' of Lots 5	16	134	29	75	26	70														
	Cornelius H. III & Margaret M. O'Brien		2 165' x 100.13' of Lot 5						"														
	E. & Kathryn Finkelpaugh		3 .38 ac. of Lot 4				38					Tr included on line 6 page 3											
2	William Tucker		~~4 1.3 along shore of East Lake of Lot 2~~									" " " 5 " 3											
			5																				
3	Kenneth & Dorothy A. Deane		6 165' x 101.525' of Lots	16	134	29																	
			7																				
4			8																				
			9																				
5			10																				
			11																				
			12																				
6			13																				
			14																				
7			15																				
			16																				
			17																				
8			18																				
			19																				
			20				75																

	Sold for Taxes	Valuations by School Districts as Equalized by Department of Taxation: District No. 70 Rate 48.4 Mills (Dollars)	District No. 29 Rate 48.4 Mills (Dollars)	District No. ..... Rate ..... Mills (Dollars)	District No. ..... Rate ..... Mills (Dollars)	District No. ..... Rate ..... Mills (Dollars)	District No. ..... Rate ..... Mills (Dollars)	Tax including State Homestead ..... Mills ($ cts.)	State Tax on Non-Homestead 46.6 Mills ($ cts.)	Special Taxes ($ cts.)	Total Taxes ($ cts.)		Paid	When Paid: Month Day Year	Number of Receipt	March Settlement 1954 ($ cts.)	June Settlement 1954 ($ cts.)	Penalty ($ cts.)	November Settlement 1954 ($ cts.)	Penalty ($ cts.)	Collections to First Monday in January 1955 ($ cts.)	Penalty ($ cts.)	Delinquent on First Monday in January 1955 ($ cts.)	Total Delinquent Tax and Penalty ($ cts.)	Remarks
1		30						620	14		634	1	PAID IN FULL	MAY 31 1954	9889		634								
2		30						620	14		634	2	PAID IN FULL	MAY 13 1954	6174		634								
3												3													
4												4													
5												5													
6												6													
7												7													
8												8													
9												9													
10												10													
11												11													
12												12													
13												13													
14												14													
15												15													
16												16													
17												17													
18												18													
19												19													
20												20													
		60						1240	28		1268						1268								

Assessment Roll and Tax List of Real Property in the Village of East Gull Lake, Cass County, Minnesota, for Taxes for the Year 1953.

Form SC (53) BRAUN-DUFO CORPORATION, MINNEAPOLIS

	IN WHOSE NAME ASSESSED	TO WHOM TRANSFERRED	DESCRIPTION OF PROPERTY: SUBDIVISION	Sec. or Lot	Town or Block	Rng.	Number of Acres of Land	No. School District	Indicate Homestead Tax w/ No	Indicate Agricultural Tax w/ No	TRUE AND FULL VALUATIONS: LAND Exclusive of Structures and Improvements	BUILDINGS and Other Structures	MACHINERY Permanently Attached to Real Estate	TOTAL True and Full Value	ASSESSED VALUATIONS: RURAL: Homestead Up to $4,000 20%	RURAL: Over $4,000 and Non-Homestead 33⅓%	ALL OTHER: Homestead Up to $4,000 25%	ALL OTHER: Over $4,000 and Non-Homestead 40%	ALL OTHER: MACHINERY Permanently Attached to Real Estate 33⅓%	TOTAL ASSESSED VALUE	Total Assessed Value as Equalized by the Board of Review	FINAL EQUALIZED VALUE
	Ernest Ritari		W.75' of Lot 4 Lake View Park	17	134	29	Acres 10000				Dollars	Dollars	Dollars	Dollars	Dollars	Dollars	Dollars	Dollars	Dollars	Dollars	Dollars	Dollars
1				17	134	29		26														
	John M. Boyd		2 Lots 2 less to U.S. & 4 less platted				10		yes													
2	Reino Raatikonen		3 SE¼ of NE¼ less 1.5 acres				3850		"													
	" "		4 Lot 1 less plat of Squaw Point Park sold				6.63		"													
			5																			
3	Frederick A. & Hilda M. Johnson		6 Lots 3 less to U.S. & less plat of Squaw Point				60		no													
4	Filip Raatikonen		7 6.18 acs. of Lot 1				6.18		yes													
	Arthur & Helen Raatikonen		8 2.19 acs of Lot 1 of SE¼ of NE¼				2.19		"													
	Neal C. McNaughton		9 All of Lot 5 S. & W. of Gull River				1		"													
5			10																			
	Carl C. & Lydia S. Nelson		11 Part of Lot 5 - 350' N. 108' S.E.																			
6			12 338' S.75' N.W. to beg.				70		no													
			13																			
			14																			
7	George R. & Eleanore G. Lonneider ~~Hilary & Hilda Delaweber~~		15 Part of Lot 5				767		yes no		400 Building added by Jerry Ell							160				
	Ernest & Doris Johnson		16 NE¼ of SE¼				40		no													
8			17																			
			18																			
	Harold W. & Adeline V. Olinen		19 SE¼ of SE¼ less platted 1st addition & lots sold				224		yes													
	Wm. H. & Lorraine Mull		20 67'x125' of SE¼ of SE¼				20		"													
							13601															

	SOLD FOR TAXES	VALUATIONS BY SCHOOL DISTRICTS AS EQUALIZED BY DEPARTMENT OF TAXATION: District No. 26 Rate 40 Mills	District No. ..... Rate ..... Mills	District No. ..... Rate ..... Mills	District No. ..... Rate ..... Mills	District No. ..... Rate ..... Mills	Tax including State Homestead ..... Mills	State Tax on Non-Homestead 4.6 Mills	SPECIAL TAXES	TOTAL TAXES	PAID	WHEN PAID	Number of Receipt	March Settlement 1954	June Settlement 1954	Penalty	November Settlement 1954	Penalty	Collections to First Monday in January 1955	Penalty	Delinquent on First Monday in January 1955	Total Delinquent Tax and Penalty	REMARKS
		Dollars	Dollars	Dollars	Dollars	Dollars	$ cts.	$ cts.	$ cts.	$ cts.		Month Day Year		$ cts.	$ cts.	$ cts.	$ cts.	$ cts.	$ cts.	$ cts.	$ cts.	$ cts.	
1																							
2	SOLD FOR TAXES	H 60					12.42			12.42	PAID IN FULL	MAY 31 1954	9900		12.42								
3																							
4		H 355					73.44			73.44	2nd Half Paid / 1st Half Paid	SEP 14 1954 / MAY 31 1954	9874		36.72		36.72					
5		H 20					4.14			4.14	2nd Half Paid / 1st Half Paid	SEP 14 1954 / MAY 31 1954	15574		2.07		2.07					
6																							
7		384					79.44	1.78		81.22	2nd Half Paid / 1st Half Paid	OCT 30 1954 / MAY 31 1954	16220 / 9898		40.61		40.61					
8		H 108					22.34			22.34	PAID IN FULL	MAY 4 1954	5676		22.34							
9		H 130					26.90			26.90	PAID IN FULL	FEB 3 1954	1193	26.90								
10	SOLD FOR TAXES	H 55					11.38			11.38											11.38	
11																							
12		370					76.54	1.72		78.26	PAID IN FULL	MAY 4 1954	5675		78.26							
13																							
14																							
15		H 220 / 556					160.54	2.60		163.14	2nd Half Paid / 1st Half Paid	AUG 16 1954 / MAY 31 1954	13935 / 9897		81.57		81.57					
16		100					20.68	.46		21.14	PAID IN FULL	MAR 12 1954	3639		21.14							
17																							
18																							
19	SOLD FOR TAXES	H 50					10.34			10.34											10.34	
20		H 4					82			82	PAID IN FULL	MAY 31 1954	9899		82							
		H 1002 / 1110 / 2112					494.98	6.56		501.54				26.90	295.75		160.97				21.72	

Assessment Roll and Tax List of Real Property in the Village of East Gull Lake, Cass County, Minnesota, for Taxes for the Year 1953.

Form 5C (53) DILLON-BATES COMPANY, MINNEAPOLIS

	In Whose Name Assessed	To Whom Transferred	Description of Property: Subdivision	Sec. or Lot	Town or Block	Rng.	Number of Acres of Land: Acres	100ths	So. School District	Indicates Homestead Tax Year	Indicates Agricultural Tax Year	True and Full Valuations: Land Exclusive of Structures and Improvements (Dollars)	Buildings and Other Structures (Dollars)	Machinery Permanently Attached to Real Estate (Dollars)	Total True and Full Value (Dollars)	Assessed Valuations: Rural: Homestead Up to $4,000 20% (Dollars)	Rural: Over $4,000 and Non-Homestead 33⅓% (Dollars)	All Other: Homestead Up to $4,000 25% (Dollars)	All Other: Over $4,000 and Non-Homestead 40% (Dollars)	Machinery Permanently Attached to Real Estate 33⅓% (Dollars)	Total Assessed Value (Dollars)	Total Assessed Value as Equalized by the Board of Review (Dollars)	Final Equalized Value (Dollars)
1	Pine Beach Corporation		Lot 4, Glimpses Point Juvasyla Add 4.98.1'	18	134	29	9	77	26			Increase tax for this slow											
	Geraldine G. Harrison		S. 98.1' of Lot 4									Dev. include Lin. 1 above											
2																							
3																							
4																							
	Edward A. Jr. & Doris L. Schlampp		N. 376.1' of S. 474.2' of Lot 4				4																
3																							
4																							
5																							
6																							
7																							
8																							
9																							
10																							
11																							
12																							
13																							
14																							
7																							
15																							
16																							
17																							
8																							
18																							
19																							
20																							

	Sold for Taxes	Valuations by School Districts as Assigned by Department of Taxation: District No. 1 Rate 94 Mills	District No. 24 Rate 94 Mills	District No. Rate Mills	District No. Rate Mills	District No. Rate Mills	District No. Rate Mills	Tax including State Homestead Mills ($ cts.)	State Tax on Non-Homestead Mills ($ cts.)	Special Taxes ($ cts.)	Total Taxes ($ cts.)		Paid	When Paid: Month	Day	Year	Number of Receipt	March Settlement 1954 ($ cts.)	June Settlement 1954 ($ cts.)	Penalty ($ cts.)	November Settlement 1954 ($ cts.)	Penalty ($ cts.)	Collections to First Monday in January 1955 ($ cts.)	Penalty ($ cts.)	Delinquent on First Monday in January 1955 ($ cts.)	Total Delinquent Tax and Penalty ($ cts.)	Remarks
1	SOLD FOR TAXES		200					4.38	.94		4.32	1	PAID IN FULL	DEC	2	1954	15343						4.32	1.48			
2												2																
3												3																
4												4																
5			800					165.52	3.72		169.24	5	PAID IN FULL	APR	22	1954	5331		169.24								
6												6																
7												7																
8												8																
9												9																
10												10																
11												11																
12												12																
13												13																
14												14																
15												15																
16												16																
17												17																
18												18																
19												19																
20												20																
			1000					206.90	4.66		211.56								169.24				4.32				

Form 3C (53) DILLON-BOYD BINDERY, MINNEAPOLIS

Assessment Roll and Tax List of Real Property in the Village of East Gull Lake, Cass County, Minnesota, for Taxes for the Year 1953.

	IN WHOSE NAME ASSESSED	TO WHOM TRANSFERRED	DESCRIPTION OF PROPERTY: SUBDIVISION	Sec. or Lot	Town or Block	Rng.	Number of Acres of Land (Acres / 100ths)	No. School District	Indicate Homestead Tax as Ho	Indicate Agricultural Tax as Ag	TRUE AND FULL VALUATIONS: LAND Exclusive of Structures and Improvements (Dollars)	BUILDINGS and Other Structures (Dollars)	MACHINERY Permanently Attached to Real Estate (Dollars)	TOTAL True and Full Value (Dollars)	ASSESSED VALUATIONS: RURAL: Homestead Up to $4,000 20% (Dollars)	RURAL: Over $4,000 and Non-Homestead 33⅓% (Dollars)	ALL OTHER: Homestead Up to $4,000 25% (Dollars)	ALL OTHER: Over $4,000 and Non-Homestead 40% (Dollars)	ALL OTHER: MACHINERY Permanently Attached to Real Estate 33⅓% (Dollars)	TOTAL ASSESSED VALUE (Dollars)	Total Assessed Value as Equalized by the Board of Review (Dollars)	FINAL EQUALIZED VALUE (Dollars)
1					19	134	29															
2																						
3																						
4																						
5																						
6	Albert Edward Pearson & Helen G. Hunter		Lot 5				75	70														
7																						
8																						
9																						
10	Geraldine G. Harrison		Lot 6				07	"														
11																						
12																						
13																						
14																						
15																						
16																						
17																						
18																						
19																						
20																						

	SOLD FOR TAXES	VALUATIONS BY SCHOOL DISTRICTS AS EQUALIZED BY DEPARTMENT OF TAXATION: District No. ..... Rate ..... Mills (Dollars)	District No. ..... Rate ..... Mills (Dollars)	District No. ..... Rate ..... Mills (Dollars)	District No. 29-124 Rate 70 Mills (Dollars)	District No. ..... Rate ..... Mills (Dollars)	District No. ..... Rate ..... Mills (Dollars)	Tax including State Homestead ..... Mills ($ cts.)	State Tax on Non-Homestead 4 4 Mills ($ cts.)	SPECIAL TAXES ($ cts.)	TOTAL TAXES ($ cts.)	PAID	WHEN PAID (Month Day Year)	Number of Receipt	March Settlement 1954 ($ cts.)	June Settlement 1954 ($ cts.)	Penalty ($ cts.)	November Settlement 1954 ($ cts.)	Penalty ($ cts.)	Collections to First Monday in January 1955 ($ cts.)	Penalty ($ cts.)	Delinquent on First Monday in January 1955 ($ cts.)	Total Delinquent Tax and Penalty ($ cts.)	REMARKS
1																							
2																							
3																							
4																							
5																							
6					54		1200	26		1226	2nd Half Paid 1st Half Paid	OCT 6 1954 MAY 12 1954	13869 6144		613		+613					
7																							
8																							
9																							
10					6		134	02		136	Balance Paid Paid	OCT 30 1954 MAY 13 1954	14261 6153		68		68					
11																							
12																							
13																							
14																							
15																							
16																							
17																							
18																							
19																							
20																							
					60		1334	28		1362					681		681						

Assessment Roll and Tax List of Real Property in the Village of East Gull Lake, Cass County, Minnesota, for Taxes for the Year 1953.

In Whose Name Assessed	To Whom Transferred	Description of Property: Subdivision	Sec. or Lot	Town or Block	Rg.	Number of Acres of Land	No. School District	Individual Homestead Tax on No.	Individual Apportionment Tax on No.	True and Full Valuations: Land (Exclusive of Structures and Improvements)	Buildings and Other Structures	Machinery Permanently Attached to Real Estate	Total True and Full Value	Assessed Valuations: Rural: Homestead Up to $4,000 20%	Rural: Over $4,000 and Non-Homestead 33⅓%	All Other: Homestead Up to $4,000 25%	All Other: Over $4,000 and Non-Homestead 40%	Machinery Permanently Attached to Real Estate 33⅓%	Total Assessed Value	Total Assessed Value as Equalized by the Board of Review	Final Equalized Value	Remarks
						Acres / 100ths				Dollars	Dollars	Dollars	Dollars	Dollars	Dollars	Dollars	Dollars	Dollars	Dollars	Dollars	Dollars	
Carl B. & Mabel I. Gerhalt		S. 494.6 ft. of Lot 3	20	134	29																	
Fred Stels		1 Part of Lot 3	20	134	29	26																
		2																				
Gustaf E. & Maybell Leidecker		3 Lot 2 less platted & less sold				865																
Frank E. & Myrtle Ylinen		4 S 1/2 of NE 1/4				40																
Fred J. & Sadie M. Conklin		5 13.70 acs of Lot 2				13 70																
Herbert Lohr & Viola Leidecker		6 3.6 acs of Lot 2				360																
Gertrude Johnson Estate																						
Maybelle Alyce & Neal Roscoe		7 Part of Lot 2																				
Ada Marie & Frances Anderson		8 Part of Lot 2																				
		9																				
Winifred L. Gould		10 100' x 200' x 114' x 220' of Lot 3				50																
Francis N. Russell		11 Lot 3 less 100' x 200' x 114' x 220' & less 79 acs & less 100' x 220' & less sold				30 61																
Albert Edward & Loan & Helen L. Hunter		Lot 4				26 62																
Arthur L. Roberts		13 5.66 acs of Lot 7				566																
Gull Lake Shores Inc.		14 Lot 5				29 70																
Fred Stels		15 .79 acs of Lot 3				.79																
Arthur L. Roberts		16 NE 1/4 of S 1/2 of SE 1/4				40																
" "		17 NW 1/4 of S 1/2 of SE 1/4				40																
Gull Lake Shores Inc.		18 Lot 6 less E 148.74' less 25.1.8'				925																
John Levis		19 Lot 7 less parts sold				2083																Abat. #5488
Arthur L. Roberts		20 E 148.7' of Lot 6 + 25.1.8' of Lot 6				5																
(continued on next page)						294 12																

Sold for Taxes	Valuations by School Districts as Assessed by Department of Taxation: District No. ..... Rate ..... Mills	District No. ..... Rate ..... Mills	District No. ..... Rate ..... Mills	District No. ..... Rate ..... Mills	District No. ..... Rate ..... Mills	Tax including State Homestead ..... Mills	State Tax on Non-Homestead 6.4 Mills	Special Taxes	Total Taxes		Paid	When Paid: Month Day Year	Number of Receipt	March Settlement 1954	June Settlement 1954	Penalty	November Settlement 1954	Penalty	Collections to First Monday in January 1955	Penalty	Delinquent on First Monday in January 1955	Total Delinquent Tax and Penalty	Remarks
	Dollars	Dollars	Dollars	Dollars	Dollars	$ cts.	$ cts.	$ cts.	$ cts.					$ cts.	$ cts.	$ cts.	$ cts.	$ cts.	$ cts.	$ cts.	$ cts.	$ cts.	
1										1													
2										2													
3	#103 / 110					44 06	62		44 68	3	PAID IN FULL	JUL 30 1954	11641				44 68	79					
4	N 250					51 72			51 72	4	PAID IN FULL	OCT 30 1956	15151				51 72	181					
5	N 50					10 34			10 34	5	Balance Paid / Part Paid	OCT 27 1954 / MAY 31 1954	14482 / 10242		5 17		5 17						
6	SOLD FOR TAXES N 141					29 18			29 18	6	PAID IN FULL	APR 19 1954	5725		29 18								
7	N 42					8 68			8 68	7	PAID IN FULL	MAY 31 1954	10202		8 68								
8	N 108					22 34			22 34	8	2nd Half Paid / 1st Half Paid	AUG 31 1954 / MAY 31 1954	21192 / 10201		11 17		11 17						
9										9													
10	316					65 38	1 48		66 86	10	PAID IN FULL	JAN 12 1954	37	66 86									
11	928					192 00	4 32		196 32	11	2nd Half Paid / 1st Half Paid	OCT 20 1954 / MAY 8 1954	12449 / 6211				98 16						
12	1000 / 440					297 92	2 06		299 98	12	2nd Half Paid / 1st Half Paid	OCT 19 1954 / MAY 12 1954	13869 / 6144		149 99		149 99						
13	1056					218 48	4 92		223 40	13	2nd Half Paid / 1st Half Paid	SEP 2 1954 / MAY 12 1954	12576 / 6244		111 70		111 70						
14	500					103 44	2 34		105 78	14	PAID IN FULL	SEP 7 1954	13267				105 78						
15	SOLD FOR TAXES N 138					28 56			28 56	15											2856		
16	70					14 48	32		14 80	16	2nd Half Paid / 1st Half Paid	OCT 19 1954 / MAY 12 1954	15244		14 80		14 80						
17	70					14 48	32		14 80	17	2nd Half Paid / 1st Half Paid	OCT 19 1954 / MAY 12 1954	14201										
18	~~240~~ / ~~400~~					~~49 66~~ / ~~82 72~~	~~1 12~~ / ~~1 86~~		50 78 / 84 58	18	PAID IN FULL	SEP 7 1954	13267				50 78						33.84 Abated
19	716					148 14	3 34		151 48	19	1st Half Paid / 2nd Half Paid	MAY 31 1954 / OCT 19 1954	10203 / 14241		75 74						75 74	8 31	
20	660					136 54	3 08		139 62	20	1st Half Paid / 2nd Half Paid	MAY 12 1954 / OCT 19 1954	6244 / 14241		69 81		69 81						
	1089 / ~~56~~ / 1033					1468 50	34 56		1493 06					66 86	574 40		918 66				104 30		

Form SC (53) WILLIAM-HAYS PRINTING, MINNEAPOLIS

Assessment Roll and Tax List of Real Property in the Village of East Gull Lake, Cass County, Minnesota, for Taxes for the Year 1953.

	IN WHOSE NAME ASSESSED	TO WHOM TRANSFERRED	DESCRIPTION OF PROPERTY: SUBDIVISION	Sec. or Lot	Town or Block	Rng.	Number of Acres of Land: Acres	100ths	No. School District	Indicate Homestead Yes or No	Indicate Agricultural Yes or No	TRUE AND FULL VALUATIONS: LAND Exclusive of Structures and Improvements	BUILDINGS and Other Structures	MACHINERY Permanently Attached to Real Estate	TOTAL True and Full Value	ASSESSED VALUATIONS: RURAL: Homestead Up to $4,000 20%	RURAL: Over $4,000 and Non-Homestead 33⅓%	ALL OTHER: Homestead Up to $4,000 25%	ALL OTHER: Over $4,000 and Non-Homestead 40%	ALL OTHER: MACHINERY Permanently Attached to Real Estate 33⅓%	TOTAL ASSESSED VALUE	Total Assessed Value as Equalized by the Board of Review	FINAL EQUALIZED VALUE
							Acres					Dollars	Dollars	Dollars	Dollars	Dollars	Dollars	Dollars	Dollars	Dollars	Dollars	Dollars	Dollars
1				20	134	29		26															
2	Carl Unhalt		Part of Lot 3																				
3																							
4																							
5	Frank E. & Myrtle Ylinen		S. 200' of Lot 7				4.36		Yes														
6																							
7	Vivian N. & Evelyn M. Hardley		Part of Lot 3	20	134	29																	
8																							
9																							
10	Frank E. & Margaret Moore		4.8 acres of Lot 7				4.80		No														
11																							
12																							
13																							
14																							
15	Frank E. & Myrtle Ylinen		N. 100' of S. 300' of Lot 7				3		Yes														
16																							
17																							
18																							
19																							
20	Winifred S. & John C. Gould		100' x 220' of Lot 3						No														
							17.16																

	SOLD FOR TAXES	VALUATIONS BY SCHOOL DISTRICTS AS CALCULATED BY DEPARTMENT OF TAXATION: District No. ..... Rate ..... Mills	District No. 2 Rate 14 Mills	District No. ..... Rate ..... Mills	District No. ..... Rate ..... Mills	District No. ..... Rate ..... Mills	District No. ..... Rate ..... Mills	Tax including State Homestead ..... Mills	State Tax on Non-Homestead 4½ ..... Mills	SPECIAL TAXES	TOTAL TAXES	PAID	WHEN PAID	Number of Receipt	March Settlement 1954	June Settlement 1954	Penalty	November Settlement 1954	Penalty	Collections to First Monday in January 1955	Penalty	Delinquent on First Monday in January 1955	Penalty	Total Delinquent Tax and Penalty	REMARKS
		Dollars	Dollars	Dollars	Dollars	Dollars	Dollars	$ cts.	$ cts.	$ cts.	$ cts.		Month Day Year		$ cts.	$ cts.	$ cts.	$ cts.	$ cts.	$ cts.	$ cts.	$ cts.	$ cts.	$ cts.	
1																									
2																									
3																									
4																									
5		# 40						8.28			8.28	PAID IN FULL	OCT 30 1953	15732				8.28		29					
6																									
7																									
8																									
9																									
10		318						65.80	1.48		67.28	PAID IN FULL	APR 15 1954	5413		67.28									
11																									
12																									
13																									
14																									
15		# 20						4.14			4.14	PAID IN FULL	OCT 30 1953	15732				4.14		14					
16																									
17																									
18																									
19																									
20		80						16.56	.38		16.94	PAID IN FULL	JAN 12 1954	37	16.94										
		# 60																							
		394						94.78	1.86		96.64				16.94	67.28		12.42							
		468																							

Assessment Roll and Tax List of Real Property in the Village of East Gull Lake, Cass County, Minnesota, for Taxes for the Year 1953.

Form SC (53) WALLACE-BOYD COMPANY, MINNEAPOLIS

	IN WHOSE NAME ASSESSED	TO WHOM TRANSFERRED	DESCRIPTION OF PROPERTY: SUBDIVISION	Sec. or Lot	Town or Block	Rng.	Number of Acres of Land: Acres	100ths	No. School District	Individual Homestead Tax or No	Individual Agricultural Tax or No	TRUE AND FULL VALUATIONS: LAND Exclusive of Structures and Improvements (Dollars)	BUILDINGS and Other Structures (Dollars)	MACHINERY Permanently Attached to Real Estate (Dollars)	TOTAL True and Full Value (Dollars)	ASSESSED VALUATIONS: RURAL: Homestead Up to $4,000 20% (Dollars)	RURAL: Over $4,000 and Non-Homestead 33⅓% (Dollars)	ALL OTHER: Homestead Up to $4,000 25% (Dollars)	ALL OTHER: Over $4,000 and Non-Homestead 40% (Dollars)	MACHINERY Permanently Attached to Real Estate 33⅓% (Dollars)	TOTAL ASSESSED VALUE (Dollars)	Total Assessed Value as Equalized by the Board of Review (Dollars)	FINAL EQUALIZED VALUE (Dollars)
1	Reda Helen		NE¼ of NE¼	21	134	29	40		26	No													
2	Ernest R & Hazel A. Lee		NW¼ of NE¼				40			Yes													
3	Frank E. Ylinen		SW¼ of NE¼				40			"													
4	Matt Hay		SE¼ of NE¼				40			No													
5																							
6	Frank E & Myrtle Ylinen		NE¼ of NW¼				40			Yes													
7	" " "		NW¼ of NW¼				40			"													
8	" " "		SW¼ of NW¼				40			"													
9	Frank E. Ylinen		SE¼ of NW¼				40			"													
10	" "																						
11			NE¼ of SW¼				40			"													
12	Frank E & Myrtle Ylinen		NW¼ of SW¼				40			"													
13	Frank E. Ylinen		SW¼ of SW¼				40			"													
14	Helen M. Ryan		SE¼ of SW¼				40			"													
15																							
16	Wm Ylinen		NE¼ of SE¼				40			"													
17	Frank E. Ylinen		NW¼ of SE¼				40			"													
18	Helen M. Ryan		SW¼ of SE¼				40			"													
19	Clarence Voeler		SE¼ of SE¼				40			"													
20																							
							640																

Cass County, Minnesota, for Taxes for the Year 1953.

	SOLD FOR TAXES	District No. ..... Rate ..... Mills (Dollars)	District No. 24 Rate 44 Mills (Dollars)	District No. ..... Rate ..... Mills (Dollars)	District No. ..... Rate ..... Mills (Dollars)	District No. ..... Rate ..... Mills (Dollars)	District No. ..... Rate ..... Mills (Dollars)	Tax including State Homestead ..... Mills ($ cts.)	State Tax on Non-Homestead 4.66 ..... Mills ($ cts.)	SPECIAL TAXES ($ cts.)	TOTAL TAXES ($ cts.)		PAID	WHEN PAID: Month	Day	Year	Number of Receipt	March Settlement 1954 ($ cts.)	June Settlement 1954 ($ cts.)	Penalty ($ cts.)	November Settlement 1954 ($ cts.)	Penalty ($ cts.)	Collections to First Monday in January 1955 ($ cts.)	Penalty ($ cts.)	Delinquent as First Monday in January 1955 ($ cts.)	Total Delinquent Tax and Penalty ($ cts.)	REMARKS
1			102					21 10	48		21 58	1	PAID IN FULL	MAY 1 1	1954		6177		21 58									
2			24 170					35 18			35 18	2	2nd Half Paid / 1st Half Paid	OCT 3 0 / MAY 3 1	1954 / 1954		16233 / 9845		17 59		17 59							
3			24 20					4 14			4 14	3	PAID IN FULL	OCT 3 0	1954		15131				4 14	14						
4			122					25 24	56		25 80	4	PAID IN FULL	MAY 1 8	1954		6176		25 80									
5												5																
6			24 20					4 14			4 14	6	PAID IN FULL	OCT 3 0	1954		15131				4 14							
7			24 50					10 34			10 34	7	PAID IN FULL	OCT 3 0	1954						10 34							
8			24 15					3 10			3 10	8	PAID IN FULL	OCT 3 0	1954						3 10	74						
9			24 32					6 62			6 62	9	PAID IN FULL	OCT 3 0	1954						6 62							
10												10																
11			24 20					4 14			4 14	11	PAID IN FULL	OCT 3 0	1954		15132				4 14	14						
12			24 15					3 10			3 10	12	PAID IN FULL	OCT 3 0	1954		15131				3 10	11						
13			24 15					3 10			3 10	13	PAID IN FULL	OCT 3 0	1954		15131				3 10	11						
14			24 63					13 04			13 04	14	2nd Half Paid / 1st Half Paid	OCT 2 5 / MAY 3 1	1954 / 1954		14649 / 10204		6 52		6 52							
15												15																
16	SOLD FOR TAXES		24 74					15 30			15 30	16	PAID IN FULL	MAY 1 8	1954		6176		15 30									
17			24 20					4 14			4 14	17	PAID IN FULL	OCT 3 0	1954		15132				4 14	14						
18			24 27					5 58			5 58	18	2nd Half Paid / 1st Half Paid	OCT 2 5 / MAY 3 1	1954 / 1954		14649 / 10204		2 79		2 79							
19			24 62					12 82			12 82	19														12 82	$ 14 10	
20												20																
		H 223 / 124 / 827						171 08	104		172 12								89 58		62 72					12 82		

SOUTH BAY
PINE BAY
SUBDIVISION OLS
BEECH GROVE ON GULL
WAKEHURST
HILL VIEW FOREST

Assessment Roll and Tax List of Real Property in the Village of East Gull Lake, Cass County, Minnesota, for Taxes for the Year 1953.

Form SC (33) WILLIS-GUTE BINDERY, MINNEAPOLIS

	IN WHOSE NAME ASSESSED	TO WHOM TRANSFERRED	DESCRIPTION OF PROPERTY: SUBDIVISION	Sec. or Lot	Town or Block	Rng.	Number of Acres of Land (Acres / 100ths)	No. School District	Individual Real Estate Tax or Sa	Individual Personal Tax or Sa	TRUE AND FULL VALUATIONS: LAND Exclusive of Structures and Improvements	BUILDINGS and Other Structures	MACHINERY Permanently Attached to Real Estate	TOTAL True and Full Value	ASSESSED VALUATIONS: RURAL: Homestead Up to $4,000 20%	RURAL: Over $4,000 and Non-Homestead 33⅓%	ALL OTHER: Homestead Up to $4,000 25%	ALL OTHER: Over $4,000 and Non-Homestead 40%	MACHINERY Permanently Attached to Real Estate 33⅓%	TOTAL ASSESSED VALUE	Total Assessed Value as Equalized by the Board of Review	FINAL EQUALIZED VALUE
							Acres				Dollars	Dollars	Dollars	Dollars	Dollars	Dollars	Dollars	Dollars	Dollars	Dollars	Dollars	Dollars
1	Clarence Voels		NE¼ of NE¼	28	134	29	40	26	Yes													
2	Katie Lee		NW¼ of NE¼				40		70													
3	" "		Lot 4				42.75		"													
4	State of Minnesota		Lot 3																			
5																						
6	Katie Lee		NE¼ of NW¼				40		70													
7	Frank E. Yliner		NW¼ of NW¼				40		Yes													
8	Katie Lee		SW¼ of NW¼				40		70													
9	" " D. P. Pendergh		SW¼ of NW¼				40		"													
10	Roy A. Seltman		NW¼ of Lot 5				20		Yes													
11																						
12	" " "		NW¼ of NW¼ of SW¼				20		"													
13	" " " "		SW¼ of SW¼				40		"													
14	" " " "		Lot 6				31.62		"													
15	" " " "		S½ of NW¼ of SW¼ + S½ of Lot 5				40		"													
16	State of Minnesota		Lot 2																			
17																						
18																						
19	State of Minnesota		Lot 1																			
20																						
							1134.5															

Cass County, Minnesota, for Taxes for the Year 1953.

	SOLD FOR TAXES	VALUATIONS BY SCHOOL DISTRICTS AS EQUALIZED BY DEPARTMENT OF TAXATION: District No. / Rate ... Mills	District No. / Rate ... Mills	District No. / Rate ... Mills	District No. / Rate ... Mills	District No. / Rate ... Mills	District No. / Rate ... Mills	Tax including State Homestead ... Mills	State Tax on Non-Homestead ... Mills	SPECIAL TAXES	TOTAL TAXES	PAID	WHEN PAID	Number of Receipt	March Settlement 1954	June Settlement 1954	Penalty	November Settlement 1954	Penalty	Collections to First Monday in January 1955	Penalty	Delinquent on First Monday in January 1955	Total Delinquent Tax and Penalty	REMARKS
		Dollars	Dollars	Dollars	Dollars	Dollars	Dollars	$ cts.	$ cts.	$ cts.	$ cts.		Month Day Year		$ cts.	$ cts.	$ cts.	$ cts.	$ cts.	$ cts.	$ cts.	$ cts.	$ cts.	
1		H 37						766			766												766	843
2		70						1448	32		1480	2nd Half Paid 1st Half Paid	SEP 8 1954 MAY 18 1954	6175		740		740						
3		55						1138	26		1164	2nd Half Paid 1st Half Paid	SEP 8 1954 MAY 18 1954	3274		582		582						
4																								
5																								
6		55						1138	26		1164	2nd Half Paid 1st Half Paid	SEP 8 1954 MAY 18 1954	3274 6178		582		582						
7		H 33						682			682	PAID IN FULL	OCT 30 1956	15132				682	24					
8		99						2048	46		2094	2nd Half Paid 1st Half Paid	SEP 5 1954 MAY 18 1954	6178		1047		1047						
9		66						1366	30		1396	2nd Half Paid 1st Half Paid	SEP 8 1954 MAY 18 1954	3274		698		698						
10		H 15						310			310	PAID IN FULL	DEC 14 1954	15451						310				Gen. due 25c.
11																								
12		H 15						310			310	PAID IN FULL	MAR 12 1954			310								
13		H 33						682			682	PAID IN FULL	MAR 12 1954			682								
14		H 30						620			620	PAID IN FULL	MAR 12 1954	3177		620								
15		H 41						848			848	PAID IN FULL	MAR 12 1954			848								
16																								
17																								
18																								
19																								
20																								
		H 304 345 549						11356	160		11516					6109		4231		310		766		

Assessment Roll and Tax List of Real Property in the Village of East Lake Lake, Cass County, Minnesota, for Taxes for the Year 1953.

Form SC (53) [illegible]

In whose name assessed	To whom transferred	Description of property: Subdivision	Sec. or Lot	Town or Block	Rng.	Number of Acres of Land	No. School District	Indicate Homestead Tax W	Indicate Agricultural Tax W	True and Full Valuations: Land Exclusive of Structures and Improvements	Build-dings and Other Structures	Machinery Permanently Attached to Real Estate	Total True and Full Value	Assessed Valuations: Rural: Homestead Up to $4,000 20%	Rural: Over $4,000 and Non-Homestead 33⅓%	All Other: Homestead Up to $4,000 25%	All Other: Over $4,000 and Non-Homestead 40%	Machinery Permanently Attached to Real Estate 33⅓%	Total Assessed Value	Total Assessed Value Equalized by the Board of Review	Final Equalized Value
						Acres				Dollars	Dollars	Dollars	Dollars	Dollars	Dollars	Dollars	Dollars	Dollars	Dollars	Dollars	Dollars
Edmund Marsh		S 100' of W½ of E½ of lot 1	29	134	29																
A. P. & Jessie B. Morrison		1 Lot 1 less soth	29	134	29	35.15	26	No		Included	taxes for lines 5, page 13, line 2									Die Mortgage file	
East Lake Shores Inc.		2 Island Lot 1 (Hallet Island)				29.70		"													
Joseph A. & May Knowlton Sewall		3 E. 300' of Lot 5						yes													
The World Company, a Corp.		4 N. 200' of Lot 5				550		No			300 added by Town Bd.					120					
W. L. Simons & the Simons Johnson		5 E. 275' of W 445' of Lot 5				740		"													
Don A. & Grace A. Freeman		6 Lot 5 less W 445' & less E. 400'				20.50		yes													
		S. 1/2 of N. 1/2 of Lot 6 N. of Small Lake & of Channel between Small Lake & Hull Lake																			
W. A. & Lena Trampton		7				3		"													
Clyde N. & Betty Lacy Crombie		8 S. 1/2 of N. 1/2 of Lot 6 (less 3 acres)				10		yes													
Ezra B. & Eleanor N. Curry		9 Lot 6 South of Lot 8 (less 3 acres)						No			300 added by Town Bd.					20					
Joseph A. & May Knowlton Sewall		10 W 100' of E 400' of Lot 5				30.80		yes													
Merrill A. & Louise B. Bragen		11 East of Lot 6						No													
Joseph A. & May K. Sewall		12 W. 55' of Lot 4								180		180			45					Included taxes 14	
Earl L. & Laura Marie Marsh		13 E. 100' of W. 155' of Lot 4								60	440	500			125					See Sheet of file	
Edward B. & Lorena Sewall		14 E 245' of W 400' of Lot 4																			
Clarence & Gertrude Collins		15 E½ of N 76½ of S 6¼				20		yes		Not on line 12											
Floyd R. Olson		16 W½ of N 76½ of S 6¼				20		"													
" "		17 Lot 3 S of center section line				18		"													
Clyde N. & Betty L. Crombie		18 W 342.2' of S 342.2' of S 400' of Lot 4				~~38.40~~ 70.70		yes													
Clarence & Gertrude E. Collins		19 S 6¼ of S 6¼				40		yes		560	220	780			140	55				See Div. of Legal Includes Lot 20	
Walter F. & Muriel L. Rollefson		20 200' along shore of Lot 1						No													
John M. Schadegg & J. F. Schadegg		Part of Lot 4 (17.5 acres)				1750				Not on line 12											
						3291.45															

Sold for Taxes	Valuations by School Districts as Required by Department of Taxation: District No. 26 Rate 29.9 Mills	District No. ..... Rate ..... Mills	District No. ..... Rate ..... Mills	District No. ..... Rate ..... Mills	District No. ..... Rate ..... Mills	Tax including State Homestead ..... Mills	State Tax on Non-Homestead 4.46 Mills	Special Taxes	Total Taxes	Paid	When Paid	Number of Receipt	March Settlement 1954	June Settlement 1954	Penalty	November Settlement 1954	Penalty	Collections to First Monday in January 1955	Penalty	Delinquent on First Monday in January 1955	Total Delinquent Tax and Penalty	Remarks
	Dollars	Dollars	Dollars	Dollars	Dollars	$ cts.	$ cts.	$ cts.	$ cts.				$ cts.	$ cts.	$ cts.	$ cts.	$ cts.	$ cts.	$ cts.	$ cts.	$ cts.	
										Part Paid	SEP 4 1954	13246				99.46	30					
										Part Paid	Mon Dec 6 1954	13347				99.46	30					Pay check paid in full
1	480					14.30	2.24		10.54	Part Paid	SEP 3 1954	13344				99.46	30					Fielden check paid in full
										Part Paid	AUG 20 1954	12574				49.72	2.49					March check in full
2	400					8.76	1.36		8.46	Balance Paid	SEP 18 1954	13553				4.98						Thomas ck for in full
	H 330					6.28				PAID IN FULL	SEP 7 1954	12697				49.62						Freeman check in full
3	1323					30.62	.62		31.24	Balance Paid	OCT 30 1954	14234		6.24								
Lewis Johnson										Part Paid	MAY 31 1954	13205		16.00		15.24						
4	354					7.34	1.64		7.48	PAID IN FULL	APR 14 1954	5080		7.48								
5	266					5.54	1.24		6.78	PAID IN FULL	APR 22 1954	5331		5.62								
6	H 648					13.06			13.06	2nd Half Paid	OCT 30 1954	14249										
										1st Half Paid	MAY 15 1954	6031		6.03								
7	N 609					12.60			12.60	2nd Half Paid	OCT 30 1954	14225										
										1st Half Paid	MAY 31 1954	13208		6.30								
Sold for Taxes	H 213 / 220					8.58	1.02		9.60	PAID IN FULL	SEP 3 1954	13254				9.60	.27					
9	3348					69.66	15.60		70.26	PAID IN FULL	JAN 29 1954	817	70.26									
10	N 25					5.18			5.18	PAID IN FULL	MAY 21 1954	6331		5.18								
11	50					10.34	.24		10.58	PAID IN FULL	AUG 20 1954	12575				10.58	.27					
										penalty		12446										
12	H 45					9.32			9.32	PAID IN FULL	MAY 21 1954	6331		9.32								
13	N 125					25.86			25.86	PAID IN FULL	MAY 31 1954	10866		25.86								
14																						
Sold for Taxes																						
15	H 31					6.42			6.42	Part Paid	JUNE 16 1954	8434				3.95				2.57	2.03	
Sold for Taxes																						
16	H 55					11.38			11.38	PAID IN FULL	MAY 18 1954	6146		11.38								
17	N 605					12.56			12.56	PAID IN FULL	MAY 18 1954			12.56								
18	H 140 / 88					47.18	.42		47.60											47.60	5.36	
Sold for Taxes																						
19	N 85					17.58			17.58	PAID IN FULL	MAY 5 1954	5237		17.58								
20	120					24.82	.56		25.38	PAID IN FULL	MAY 10 1954	6179		25.38								
	H 2939 / 5456																					
	8395					174.78	25.44		176.22				70.26	56.33		43.46				50.17		

LOT 1 - Sec 29-134-29



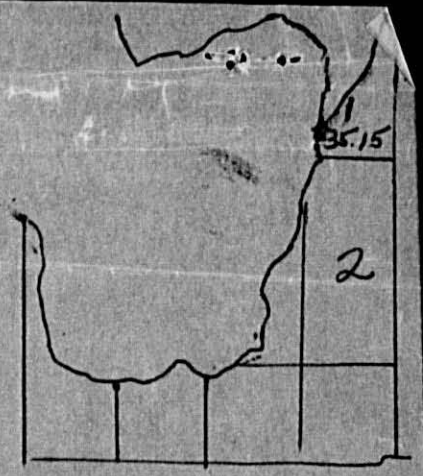

Map drawn 8-18-53

Division of Tax Line 1

Lot 1 less sold

	value	Tax
Morrison	$ 235	49.72 Pd.
Creed E. Ray	47	9.94 Pd.
Edgar A. Moore	47	9.94 Pd.
Allen Freeman	94	19.88 Pd.
Henry Feldsien	57	12.06 Pd.
		101.54

1954
MINNESOTA
NON-RESIDENT
INDIVIDUAL FISHING LICENSE

Assessment Roll and Tax List of Real Property in the Village of East Gull Lake

Cass County, Minnesota, for Taxes for the Year 1953.

	In Whose Name Assessed	To Whom Transferred	Description of Property: Subdivision	Sec. or Lot	Town or Block	Rng.	Number of Acres of Land: Acres	100ths	No. School District	Indicate Adjusted Tax in Re	Indicate Adjusted Tax in Re	True and Full Valuations: Land (Exclusive of Structures and Improvements)	Buildings and Other Structures	Machinery Permanently Attached to Real Estate	Total True and Full Value	Assessed Valuations: Rural: Homestead Up to $4,000 20%	Rural: Over $4,000 and Non-Homestead 33⅓%	All Other: Homestead Up to $4,000 25%	All Other: Over $4,000 and Non-Homestead 40%	Machinery Permanently Attached to Real Estate 33⅓%	Total Assessed Value	Total Assessed Value as Equalized by the Board of Review	Final Equalized Value
							Acres	100ths				Dollars	Dollars	Dollars	Dollars	Dollars	Dollars	Dollars	Dollars	Dollars	Dollars	Dollars	Dollars
	Wallace D. & Mary M. Spengemann		Tract 11, H.S.d.L.6 (Lot 1 of Lots 2-3)	29	134	29																	
1	Clyde & Evelyn M. Goeddeke		S. 100' of N. 320' of Lot 1	29	134	29			26	No.													
2	Henry F. & Zella R. Fehlhaber		N. 120' of Lot 1									See unbuilt lines, page 10.											
3	Fred E. & Nellie F. Ray		N. 100' of S. 300' of Lot 1									" " " " 10											
	Gull Lake Shores, Inc.		Lot a, Auditor's Subdivision of Lots 3-4-5-6-7-8-12 H.S.d.L.6.				3965			No													
4	Allen L. & Ruth L. Freeman		N. 300' of S. 500' of Lot 1, less N. 120' of S. 300'									"	" 280 "Mid & "Big" Farm Lot					70					
5	Charles F. & Frances M. Custer		Tract 3, H.S.d.L.6 out of Lots 2 & 3,							No													
	Arthur J. & Metta M. Magnuson		N. 200' of N. 260' of Lot 2																				
6	Lloyd B. & Mabel Gilbert		Tract 4, H.S.d.L.6 out of Lots 2 & 3, less roadway,							No													
7	Herman C. & Hicks / Marie Malin		N. ½ of Tract 6 LGLS																				
8	Herman C. & Helen M. Kelly		Tracts 5, H.S.d.L.6 out of Lots 2 & 3							No													
9	Charles F. & Frances M. Custer		Tract 6, H.S.d.L.6, out of Lots 2 & 3									Horse Head for 1953 big farm 24											
10	Charley Francis & Francis Matthew Custer		Tract 7, H.S.d.L.6, out of Lots 2 & 3																				
11	Herman C. & Helen M. Kelly		N. wide road w. 100 rods of Lot 6 LGLS + Lot 3 LGLS									"	"	"									
12	Charles F. & Frances M. Custer, Lloyd & Mabel M. Gilbert		N. wide roadway across Lot 5 & S. ½ Lot 6 LGLS																				
13	" " "		Tract 8, H.S.d.L.6, out of Lots 2 & 3							"		"	"	"									
14			Lot 3 N. of centerline line less																				
15	Gull Lake Shores, Inc.		Tracts H.S.d.L.6, parts of 3, 4, 5, 6, 7, 8 & 12							"													
16	Lew & Bernice Warren		Tract 13, H.S.d.L.6, out of Lots 2 & 3							"													
17																							
18	Lew & Bernice Warren		Tract 12, H.S.d.L.6, out of Lots 2 & 3							"													
19																							
20			N. ½																				

	Sold for Taxes	Allocations by School Districts as Tabulated by Department of Taxation: District No. 26 Rate 34 Mills	Dollars	Dollars	District No. ..... Rate ..... Mills	Dollars	Dollars	District No. ..... Rate ..... Mills	Dollars	Dollars	District No. ..... Rate ..... Mills	Dollars	Dollars	Tax including State Homestead ..... Mills	State Tax on Non-Homestead 44 Mills	Special Taxes	Total Taxes		Paid	When Paid: Month	Day	Year	Number of Receipt	March Settlement 1954	June Settlement 1954	Penalty	November Settlement 1954	Penalty	Collections to First Monday in January 1955	Penalty	Delinquent on First Monday in January 1955	Total Delinquent Tax and Penalty	Remarks
			$	$ cts.		$	$ cts.		$	$ cts.		$	$ cts.		$ cts.	$ cts.	$ cts.							$ cts.	$ cts.	$ cts.	$ cts.	$ cts.	$ cts.	$ cts.	$ cts.	$ cts.	
1				50										10 34	24		1058	1														1058	1164	
2																		2																
3																		3																
4				330										68 28	1 54		69 82	4	PAID IN FULL	SEP. 7		1954	13267				69 82							
5			N	70										14 48			14 48	5	PAID IN FULL	MAY. 31		1954	6180		14 48								
6				160										33 10	74		33 84	6	PAID IN FULL	MAY. 31		1954	10206		33 84								
7																		7																
8				172										35 58	80		36 38	8	PAID IN FULL	MAY 4		1954	5677		36 38								
9																		9	Paid on Tax	OCT. 17		1954	14203											
10				194										40 14	90		41 04	10	1st Half Paid	OCT. 6		1954	13623		20 52		18 44					208	13 ab. 2.68
11			N	28										5 80			5 80	11	PAID IN FULL	MAY. 31		1954	10206		5 80								
12			N	110										22 76			22 76	12	PAID IN FULL	MAY. 31		1954			22 76								
13																		13																
14																		14																
15			N	28										5 80			5 80	15	PAID IN FULL	MAY. 31		1954	10206		5 80								
16																		16																
17				198										40 96	92		41 88	17	PAID IN FULL	SEP. 7		1954	13267				41 88							
18				100										20 68	46		21 14	18	PAID IN FULL	APR. 2		1954	4942		21 14								
19																		19																
20				212										43 86	98		44 84	20	PAID IN FULL	APR. 2		1954	4942		44 84								
			N	536																														
				1414																														
				1654										341 78	6 54		348 36								205 56		132 22				1058		

Form 5C (R1) 50,000—10-54 Printed, Minneapolis

Assessment Roll and Tax List of Real Property in the Village of East Gull Lake, Cass County, Minnesota, for Taxes for the Year 1953.

	In whose name assessed	To whom transferred	Description of property: Subdivision	Sec. or Lot	Town or Block	Rng.	Number of Acres of Land: Acres	Hdths	Sch. District	Information required by law	Information required by law	True and Full Valuations: Land Exclusive of Structures Improvements (Dollars)	Buildings and Other Structures (Dollars)	Machinery Permanently Attached to Real Estate (Dollars)	Total True and Full Value (Dollars)	Assessed Valuations: Rural: Homestead Up to $4,000 20% (Dollars)	Rural: Over $4,000 and Non-Homestead 33⅓% (Dollars)	All Other: Homestead Up to $4,000 25% (Dollars)	All Other: Over $4,000 and Non-Homestead 40% (Dollars)	Machinery Permanently Attached to Real Estate 33⅓% (Dollars)	Total Assessed Value (Dollars)	Total Assessed Value as Equalized by the Board of Review (Dollars)	Final Equalized Value (Dollars)	Remarks
	Margaret E. & H. J. Madden, Jr.		Lots 1 & 2 less 5.83 acres to Hotel Gilton																					
	" "		Madden Tract (less 1/4 less to Gamble)			30	18	29																
			Lot 3 less 3.8 acres to Ralph B. & H. Fisher & Lot 4 less to James Madden																					
	Arthur L. Roberts		SW 1/4 of NE 1/4 lying W of Lake Shore Rd.																					
	Margaret E. & H. J. Madden, Jr.		Lot 1 less 1.7 acres & Lot 2 less	4		30	13																	
			to James Madden																					
	Brainerd Pine Beach Lots Corp.		Part of Lots 1 & 2 (appraised less)	5			6																	
	Arthur L. Roberts		Lot 7	6			30	40																
	C. L. Sutton & E. E. Clark			7			40																	
	Merriel H. & Louise C. Bragun		Lot 5 of L of quarter line 250 x 100' x 272.6' x 137.6' of	8																				
	Arthur L. Roberts		NE 1/4 of SE 1/4	9			40																	
	" "		S 1/2 of NW 1/4																					
			Lot 5 N. of quarter line	10			17.13																	
	" "																							
	C. L. Sutton & E. E. Clark		NE 1/4 of SW 1/4	11			40																	
	" " " "		NW 1/4 of SW 1/4	12			40																	
	" " " "		SW 1/4 of SW 1/4	13			40																	
	Gull Lake Shores, Inc.		SE 1/4 of SW 1/4	14			40																	
	Margaret E. & H. J. Madden, Jr.		250' AND' x 250' AND' of Lot 2 (at the corner)	15			60		Yes															
	" " " "		W 1/2 of SE 1/4 less to Gamble	16			72.30		No															
			to James Madden																					
	James L. & Alice B. Madden		East 1/2 of Lot 1 & 2 of SW 1/4 of NE 1/4	17			80		"															
	Gull Lake Shores, Inc.		SW 1/4 of SE 1/4	18			40		"															
	" " "		SE 1/4 of SE 1/4	19			40		"															
	Clyde M. & Betty Lacy Gamble		W 1/2 of SE 1/4 less a part to Madden less 250' x 100' x 57.6' x 157.6'				75.0		"															
	(continued on next page)						561.93																	

Cass County, Minnesota, Valuations by School Districts as Equalized by Department of Taxation

	Sold for Taxes	District No. ..... Rate ..... Mills	District No. ..... Rate ..... Mills	District No. ..... Rate ..... Mills	District No. ..... Rate ..... Mills	District No. ..... Rate ..... Mills	District No. ..... Rate ..... Mills	Tax including State Homestead ..... Mills	State Tax on Non-Homestead ..... Mills	Special Taxes	Total Taxes	Paid	When Paid (Month Day Year)	Number of Receipt	March Settlement 1954	June Settlement 1954	Penalty	November Settlement 1954	Penalty	Collections to First Monday in January 1955	Penalty	Delinquent on First Monday in January 1955	Penalty	Total Delinquent Tax and Penalty	Remarks
		Dollars	Dollars	Dollars	Dollars	Dollars	Dollars	$ cts.	$ cts.	$ cts.	$ cts.				$ cts.	$ cts.	$ cts.	$ cts.	$ cts.	$ cts.	$ cts.	$ cts.	$ cts.	$ cts.	
					H 255																				
1					2360			581 54	11 00		592 54	1	PAID IN FULL SEP 8 1954	13273				592 54							
2					80			17 80	38		18 18	2	PAID IN FULL SEP 8 1954	13282				18 18							
3					80			17 80	38		18 18	3	2nd Half Paid OCT 19 1954 / 1st Half Paid MAY 12 1954	14201 / 5344		9 09		9 09							
4					1528			339 82	7 12		346 94	4	PAID IN FULL SEP 8 1954	13282				346 94							
5					7220			1605 66	32 64		1637 30	5	2nd Half Paid OCT 19 1954 / 1st Half Paid MAY 12 1954	14201 / 5342		819 65		819 65							
6					484			107 64	2 26		109 90	6	2nd Half Paid OCT 19 1954 / 1st Half Paid MAY 12 1954	14201 / 5344		54 95		54 95							
7					200			44 48	1 04		45 52	7	Balance Paid OCT 30 1954	15776				22 76							open due 1.09 of 45.40 abated
		Abate # 6016			400			88 96	1 04		90 00		1st Half Paid JUL 22 1954	13306				22 50							
													Penalty					68							
																		45							
8					50			11 12	24		11 36	8	PAID IN FULL AUG 20 1954	12446				11 36							
9					120			26 68	56		27 24	9	2nd Half Paid OCT 19 1954 / 1st Half Paid MAY 12 1954	14201		13 62		13 62							
10					220			48 92	1 02		49 94	10	2nd Half Paid OCT 19 1954 / 1st Half Paid MAY 12 1954	5344		24 97		24 97							
11					100			22 24	46		22 70	11	2nd Half Paid OCT 19 1954 / 1st Half Paid MAY 13 1954			11 35		11 35							
12					160			35 58	74		36 32	12	Balance Paid OCT 30 1954 / 1st Half Paid JUL 22 1954	15776 / 13306				18 16							
13					160			35 58	74		36 32	13	Balance Paid OCT 30 1954 / 1st Half Paid JUL 22 1954	15776 / 13306				18 16	1 09						open due 1.09
14					120			26 68	56		27 24	14	PAID IN FULL SEP 7 1954	13267				27 24							
15					H 325			72 28			72 28	15	PAID IN FULL SEP 8 1954	13283				72 28							
16					320			71 16	1 50		72 66	16	PAID IN FULL SEP 8 1954	13282				72 66							
17					522			116 08	2 44		118 52	17	PAID IN FULL MAY 13 1954	6146		118 52									
18					60			13 34	28		13 62	18	PAID IN FULL SEP 7 1954	13262				13 62							
19					60			13 34	28		13 62	19	PAID IN FULL SEP 7 1954	13261				13 62							
20					160			35 58	74		36 32	20	PAID IN FULL SEP 3 1954	13254				36 32							
					H 580													91							
					14734																				
					14154			3287 80	66 20		3354 00					1052 15		2256 45							

Form 5C (53) [illegible]

Assessment Roll and Tax List of Real Property in the Village of East Gull Lake, Cass County, Minnesota, for Taxes for the Year 1953.

	IN WHOSE NAME ASSESSED	TO WHOM TRANSFERRED	DESCRIPTION OF PROPERTY: SUBDIVISION	Sec. or Lot	Town or Block	Rng.	Number of Acres of Land: Acres	100ths	Sp. School District	Inf-ants Homestead Tax or No	Inf-ants Agricultural Tax or No	TRUE AND FULL VALUATIONS: LAND Exclusive of Structures Improvements	BUILDINGS and Other Structures	MACHINERY Permanently Attached to Real Estate	TOTAL True and Full Value	ASSESSED VALUATIONS: RURAL: Homestead Up to $4,000 20%	RURAL: Over $4,000 and Non-Homestead 33⅓%	ALL OTHER: Homestead Up to $4,000 25%	ALL OTHER: Over $4,000 and Non-Homestead 40%	MACHINERY Permanently Attached to Real Estate 33⅓%	TOTAL ASSESSED VALUE	Total Assessed Value as Equalized by the Board of Review	FINAL EQUALIZED VALUE
							Acres	100ths				Dollars	Dollars	Dollars	Dollars	Dollars	Dollars	Dollars	Dollars	Dollars	Dollars	Dollars	Dollars
1	Madden Bros. Inc.		Part of Lot 3 (approx 2 acs)	30	134	29	2			No	No	(new deed)											
2	M. J. Rutger		Part of Lot 3				3.5			?		Lot is included in Sec 19-Rod Plat of Pine Beach 6 back. line 13 page 38-53 book											
3	Merrill H. & Louise C. Cragun		Tract L 15							No		Valuations carried over from Plat of Pine Beach											
4																							
5																							
6																							
7																							
8																							
9																							
10																							
11																							
12																							
13																							
14																							
15																							
16																							
17																							
18																							
19																							
20																							
							5.5																

	SOLD FOR TAXES	VALUATIONS BY SCHOOL DISTRICTS AS EQUALIZED BY DEPARTMENT OF TAXATION: District No. ..... Rate ..... Mills	District No. ..... Rate ..... Mills	District No. ..... Rate ..... Mills	District No. ..... Rate ..... Mills	District No. ..... Rate ..... Mills	District No. ..... Rate ..... Mills	Tax including State Homestead ..... Mills	State Tax on Non-Homestead ..... Mills	SPECIAL TAXES	TOTAL TAXES	PAID	WHEN PAID	Number of Receipt	March Settlement 1954	June Settlement 1954	Penalty	November Settlement 1954	Penalty	Collections to First Monday in January 1955	Penalty	Delinquent on First Monday in January 1955	Total Delinquent Tax and Penalty	REMARKS
		Dollars	Dollars	Dollars	Dollars	Dollars	Dollars	$ cts.	$ cts.	$ cts.	$ cts.		Month Day Year		$ cts.	$ cts.	$ cts.	$ cts.	$ cts.	$ cts.	$ cts.	$ cts.	$ cts.	
1																								
2																								
3				1410			31356	658			32014	Penalty PAID IN FULL	AUG 20 1954 AUG 17 1954	12475 12446				32014	800				
4																								
5																								
6																								
7																								
8																								
9																								
10																								
11																								
12																								
13																								
14																								
15																								
16																								
17																								
18																								
19																								
20																								
				1410			31356	658			32014							32014						

Form 3C (53) [illegible]

Assessment Roll and Tax List of Real Property in the Village of East Hull Lake, Cass County, Minnesota, for Taxes for the Year 1953.

	IN WHOSE NAME ASSESSED	TO WHOM TRANSFERRED	DESCRIPTION OF PROPERTY: SUBDIVISION	Sec. or Lot	Town or Block	Rng.	Number of Acres of Land: Acres	100ths	Sec. School District	Indicate Homestead Yes or No	Indicate Applied Land Tax or No	TRUE AND FULL VALUATIONS: LAND Exclusive of Structures Improvements	BUILDINGS and Other Structures	MACHINERY Permanently Attached to Real Estate	TOTAL True and Full Value	ASSESSED VALUATIONS: RURAL: Homestead Up to $4,000 20%	RURAL: Over $4,000 and Non-Homestead 33⅓%	ALL OTHER: Homestead Up to $4,000 25%	ALL OTHER: Over $4,000 and Non-Homestead 40%	MACHINERY Permanently Attached to Real Estate 33⅓%	TOTAL ASSESSED VALUE	Total Assessed Value as Equalized by the Board of Review	FINAL EQUALIZED VALUE
							Acres					Dollars	Dollars	Dollars	Dollars	Dollars	Dollars	Dollars	Dollars	Dollars	Dollars	Dollars	Dollars
1	Hull Lake Shores, Inc.		1 NE¼ of NE¼	31	134	29	40.24		Elk	Yes	No												
	" "		2 Lot 4 less sold & less platted				39				"												
	Carl & Marion Delgner		3 Part of Lot 5 (Tract 6 & 7) Lyfjorn Service A								"												
	Hull Lake Shores, Inc.		4 Lot 5, less sold & less platted				7.80				"												
	Cecil A. & Lettie Brown		5 Part of Lots 4 & 5 (Tract 12) Lyfjorn Service A								"												
	Hull Lake Shores, Inc.		6 Lot 3, less platted				28				"												
	Clayton & Clara E. Hodgson; L. A. Sutton & E. L. Clark		7 Lot 1				42.32				"												
	" " "		8 Lot 2				39.84				"												
	Andrew J. & Dorothy Thomas		9 Part of Lot 5 (Tract 8 - Lyfjorn Service A)								"												
	C. A. & Agnes Hamblin		10 Part of Lot 5 (Tract 9 - Lyfjorn Service A)								"												
	John J. Sexton		11 70'x 420' between Lyfjorn Lake & Bade Lake (Part of Lot 6)				30				Yes												
			12																				
			13																				
	A. Clarence & Evelyn Deeland		14 100'x150' between Lyfjorn Lake & Bade Lake (Part of Lot 6)				40				Yes												
	" " " "		15 Part of Lot 6 (about 1 ac.)				1				"												
	John & Myrtle R. Chatrand		16 Lot 6 less sold				49.65				"												
			17																				
	" " "		18 Lot 7				40.30				"												
			19																				
	Susie Jensen		20 Part of Lot 6 in NE cor.								No												
							258.90																

	SOLD FOR TAXES	VALUATIONS BY SCHOOL DISTRICTS AS EQUALIZED BY DEPARTMENT OF TAXATION: District No. ..... Rate ..... Mills	District No. ..... Rate ..... Mills	District No. ..... Rate ..... Mills	District No. 2145 Rate 33 Mills	District No. ..... Rate ..... Mills	District No. ..... Rate ..... Mills	Tax Including State Homestead ..... Mills	State Tax on Non-Homestead 160 Mills	SPECIAL TAXES	TOTAL TAXES		PAID	WHEN PAID (Month Day Year)	Number of Receipt	March Settlement 1954	June Settlement 1954	Penalty	November Settlement 1954	Penalty	Collections to First Monday in January 1955	Penalty	Delinquent on First Monday in January 1955	Total Delinquent Tax and Penalty	REMARKS
		Dollars	Dollars	Dollars	Dollars	Dollars	Dollars	$ cts.	$ cts.	$ cts.	$ cts.					$ cts.	$ cts.	$ cts.	$ cts.	$ cts.	$ cts.	$ cts.	$ cts.	$ cts.	
1					130			21 92	60		29 52	1	PAID IN FULL	SEP 7 1954					29 52						29.52 Added omitted tax
2					33			7 34	16		7 50	2	PAID IN FULL	SEP 7 1954	13267				7 50						
3					80			17 80	38		18 18	3	PAID IN FULL	MAY 20 1954	6214		18 18								
4	SOLD FOR TAXES				33			7 34	16		7 50	4	PAID IN FULL	SEP 7 1954	13267				7 50						
5					220 256 Abat. 8.20			~~49 02~~ 56 44	~~1 02~~ 1 20		~~50 04~~ 57 64	5	2nd Half Paid 1st Half Paid	SEP 20 1954 MAY 31 1954	13371 7239		24 97		24 97						8.20 Abated
6	SOLD FOR TAXES				33			7 34	16		7 50	6	PAID IN FULL	SEP 7 1954	13269				7 50						
7					206			44 48	94		45 42	7	2nd Half Paid 1st Half Paid	OCT 30 1954 JUL 22 1954	15778 15776				22 71 22 71	4.3					
8					220			48 92	1 02		49 94	8	2nd Half Paid 1st Half Paid Penalty	OCT 30 1954 JUL 23 1954 Jan. 23, 1954	15779 15778				24 97 24 97						Year due 1.43
9					40			8 90	18		9 08	9	PAID IN FULL	MAY 21 1954	6215		9 08								
10					64			14 24	30		14 54	10	PAID IN FULL	MAY 31 1954	16209		14 54								
11					N 200			44 48			44 48	11	2nd Half Paid 1st Half Paid	OCT 30 1954 MAY 31 1954	14737 10210		22 24		22 24						
12												12													
13												13													
14	SOLD FOR TAXES				N 255			56 70			56 70	14	PAID IN FULL	MAY 26 1954	7071		56 70								
15					N 11			2 44			2 44	15	PAID IN FULL	MAY 31 1954			2 44								
16					N 268			59 60			59 60	16	2nd Half Paid 1st Half Paid	OCT 7 1954 MAY 31 1954	13725 7237		29 80		29 80						
17												17													
18					N 100			22 24			22 24	18	2nd Half Paid 1st Half Paid	OCT 7 1954 MAY 31 1954	13725 7237		11 12		11 12						
19												19													
20	SOLD FOR TAXES				236 N 934 11 32 2021			52 48 45 24	1 10 1 60		53 58 45 84	20					129 07		235 51			53 58 53 58			

Assessment Roll and Tax List of Real Property in the Village of East Gull Lake, Cass County, Minnesota, for Taxes for the Year 1953.

Form 3C (53) MILLS-DAVIS GROUP, MINNEAPOLIS

	In Whose Name Assessed	To Whom Transferred		Description of Property: Subdivision	Sec. or Lot	Town or Block	Rng.	Number of Acres of Land (Acres / 100ths)	No. School Districts	Indicate Homestead Tax or No	Indicate Agricultural Tax or No	True and Full Valuations: Land Exclusive of Structures and Improvements (Dollars)	Buildings and Other Structures (Dollars)	Machinery Permanently Attached to Real Estate (Dollars)	Total True and Full Value (Dollars)	Assessed Valuations: Rural: Homestead Up to $4,000 20% (Dollars)	Rural: Over $4,000 and Non-Homestead 33⅓% (Dollars)	All Other: Homestead Up to $4,000 25% (Dollars)	All Other: Over $4,000 and Non-Homestead 40% (Dollars)	All Other: Machinery Permanently Attached to Real Estate 33⅓% (Dollars)	Total Assessed Value	Total Assessed Value as Equalized by the Board of Review (Dollars)	Final Equalized Value (Dollars)
1	Clyde N. & Betty Leonable			NE¼ of NE¼	32	134	29	40	26	No													
2	" " "			NW¼ of NE¼				40		"													
3	" " "			SW¼ of NE¼				40		"													
4	" " "			SE¼ of NE¼				40		"													
5																							
6	Gull Lake Shores, Inc.			Lot 2				36.80		No													
7	" " "			Lot 1				22.70		"													
8																							
9	George Collins			Lot 3				36.40		Yes													
10																							
11	Donald Collins			NE¼ of SW¼				40		"													
12	State of Minnesota			NW¼ of SW¼																			
13	George & Barbara A. McPheeters			SW¼ of SW¼				40		No													
14	J. C. Killian			SE¼ of SW¼				40		Yes													
15																							
16	Wm. H. & Victoria Bell			NE¼ of SE¼				40		Yes													
17	State of Minnesota			NW¼ of SE¼																			
18	J. C. Killian			SW¼ of SE¼				40		"													
19	Wm. H. & Victoria Bell			SE¼ of SE¼				40		"													
20																							
								1156.90															

Valuations by School Districts as Compiled by Department of Taxation

	Sold for Taxes	District No. Rate ... Mills	District No. Rate ... Mills	District No. Rate ... Mills	District No. Rate ... Mills	District No. Rate ... Mills	Tax including State Homestead ... Mills	State Tax on Non-Homestead 44.44 Mills	Special Taxes	Total Taxes	Paid	When Paid	Number of Receipt	March Settlement 1954	June Settlement 1954	Penalty	November Settlement 1954	Penalty	Collections to First Monday in January 1955	Penalty	Delinquent on First Monday in January 1955	Total Delinquent Tax and Penalty	Remarks
		Dollars	Dollars	Dollars	Dollars	Dollars	$ cts.	$ cts.	$ cts.	$ cts.		Month Day Year		$ cts.	$ cts.	$ cts.	$ cts.	$ cts.	$ cts.	$ cts.	$ cts.	$ cts.	
1		70					1448	32		1480	Balance Paid / Fully Paid	SEP 7 1954											
2		70					1448	32		1480	Balance Paid / Fully Paid	SEP 7 1954					30 / 57.52	1.55					
3		50					1034	24		1058	Balance Paid / Fully Paid	SEP 7 1954	132.41 / 132.13										
4		55					1138	26		1164	Balance Paid / Fully Paid	SEP 7 1954											
5																							
6		110					2276	52		2328	PAID IN FULL	SEP 7 1954	132.49				23.28						
7		110					2276	52		2328	PAID IN FULL	SEP 7 1954					23.28						
8																							
9		N 32					662			662	PAID IN FULL	MAY 18 1954	6181		6.62								
10																							
11	SOLD FOR TAXES	N 15					310			310	PAID IN FULL	MAY 31 1954	10212		3.10								
12																							
13		50					1034	24		1058	2nd Half Paid / 1st Half Paid	OCT 30 1954 / MAY 31 1954	14984 / 10211		5.29		5.29						
14	SOLD FOR TAXES	N 106					2144			2144											21.44		
15																							
16	SOLD FOR TAXES	N 20					414			414											4.14		
17																							
18	SOLD FOR TAXES	N 30					620			620											6.20		
19	SOLD FOR TAXES	N 74					1530			1530											15.30		
20																							
		N 292 / 42 / 334					16384	242		16626					15.01		105.67				47.59		

Assessment Roll and Tax List of Real Property in the Village of East Gull Lake,

Cass County, Minnesota, for Taxes for the Year 1953.

Form SC (53) 50,000-8-49 BRADY, MINNEAPOLIS

	IN WHOSE NAME ASSESSED	TO WHOM TRANSFERRED	DESCRIPTION OF PROPERTY: SUBDIVISION	Sec. or Lot	Town or Block	Rng.	Number of Acres of Land: Acres	100ths	No. School District	Indicate Homestead Tax w Ka	Indicate Agricultural Tax w Ma	TRUE AND FULL VALUATIONS: LAND Exclusive of Structures and Improvements	BUILDINGS and Other Structures	MACHINERY Permanently Attached to Real Estate	TOTAL True and Full Value	ASSESSED VALUATIONS: RURAL: Homestead Up to $4,000 20%	RURAL: Over $4,000 and Non-Homestead 33⅓%	ALL OTHER: Homestead Up to $4,000 25%	ALL OTHER: Over $4,000 and Non-Homestead 40%	MACHINERY Permanently Attached to Real Estate 33⅓%	TOTAL ASSESSED VALUE	Total Assessed Value as Equalized by the Board of Review	FINAL EQUALIZED VALUE
							Acres	100ths				Dollars	Dollars	Dollars	Dollars	Dollars	Dollars	Dollars	Dollars	Dollars	Dollars	Dollars	Dollars
	State of Minnesota	1	NE¼ of NE¼	33	134	29			26														
	Lewell Sitter	2	Lot 4						70														
	Minn Power & Light Co.	3	Lot 3				36	20	"														
	" " " "	4	SE¼ of NE¼				40		"														
		5																					
	Neville Land Co.	6	Lot 1						"														
	" " "		NW¼ of NW¼				40		"														
	Kenneth W. & Louise N. Casey	9	That part of SW¼ of NW¼ lying on E side of Pine Beach Road				66	30	"														
	John & Lucille Risch	10	Is new of SW¼ of NW¼ lying N. of Pine Beach Road				12		Yes														
	State of Minnesota	11	Lot 5																				
	Peter E. Roberts	12	Lot 6				39	05	"														
	Gloria H. Potter	13	Lot 7				18	60	"														
	Melvin L. & Gladys M. Haney (Name Rec'd Nelson-Leigh)	14	Lot 8				19	50	"														
		15																					
	Minn. Power & Light Co.	16	NE¼ of SE¼				40		70														
	" " " "	17	NW¼ of SE¼				40		"														
	" " " "	18	SW¼ of SE¼				40		"														
	" " " "	19	SE¼ of SE¼				40		"														
		20																					
							391	65															

VALUATIONS BY SCHOOL DISTRICTS AS ASSESSED BY DEPARTMENT OF TAXATION

	SOLD FOR TAXES	District No. 26 Rate 74 Mills	District No. 70 Rate 74 Mills	District No. ..... Rate ..... Mills	District No. ..... Rate ..... Mills	District No. ..... Rate ..... Mills	District No. ..... Rate ..... Mills	Tax including State Homestead ..... Mills	State Tax on Non-Homestead 14 Mills	SPECIAL TAXES	TOTAL TAXES		PAID	WHEN PAID	Number of Receipt	March Settlement 1954	June Settlement 1954	Penalty	November Settlement 1954	Penalty	Collections to First Monday in January 1955	Penalty	Delinquent on First Monday in January 1955	Total Delinquent Tax and Penalty	REMARKS
		Dollars	Dollars	Dollars	Dollars	Dollars	Dollars	$ cts.	$ cts.	$ cts.	$ cts.			Month Day Year		$ cts.	$ cts.	$ cts.	$ cts.	$ cts.	$ cts.	$ cts.	$ cts.	$ cts.	
1												1													
2			160					33 10	74		33 84	2	PAID IN FULL	DEC 22 1954	13816						33 84	2 71			
3			164					33 92	76		34 68	3	2nd Half Paid / 1st Half Paid	OCT 30 1954 / MAY 31 1954	18 59 / 15 75		17 34		17 34						
4			110					22 76	52		23 28	4	2nd Half Paid / 1st Half Paid	OCT 30 1954 / MAY 31 1954			11 64		11 64						
5												5													
6	SOLD FOR TAXES		100					20 68	46		21 14	6												21 14	
7	SOLD FOR TAXES		140					28 96	66		29 62	7												29 62	
8			155					31 06	72		31 78	8												32 78	36 06
9												9													
10	SOLD FOR TAXES	N	64					13 24			13 24	10	PAID IN FULL	JUL 13 1954	11470				13 24	26					
11												11													
12	SOLD FOR TAXES	N	118					24 42			24 42	12	PAID IN FULL	OCT 6 1954	13662				24 42	73					
13	SOLD FOR TAXES	N	64					13 24			13 24	13	2nd Half Paid / 1st Half Paid	OCT 30 1954 / OCT 25 1954	19 99 / 12 87				6 62	46					
14		N	16					3 32			3 32	14	2nd Half Paid / 1st Half Paid	OCT 30 1954 / MAY 31 1954	2 24 / 1 02 13		1 66		1 66						
15												15													
16			110					22 76	52		23 28	16	2nd Half Paid / 1st Half Paid	OCT 30 1956 / MAY 31 1957											
17			110					22 76	52		23 28	17	2nd Half Paid / 1st Half Paid	OCT 30 1956 / MAY 31 1957											
18			110					22 76	52		23 28	18	2nd Half Paid / 1st Half Paid	OCT 30 1954 / MAY 31 1954	13 75 / 13 50		46 56		46 56						
19			110					22 76	52		23 28	19	2nd Half Paid / 1st Half Paid	OCT 30 1956 / MAY 31 1957											
20												20													
		N 2 62 / 1 53						316 74	5 94		322 68						77 20		128 10		33 84		88 54		

Assessment Roll and Tax List of Real Property in the Village of East Gull Lake, Cass County, Minnesota, for Taxes for the Year 1953.

	IN WHOSE NAME ASSESSED	TO WHOM TRANSFERRED	DESCRIPTION OF PROPERTY: SUBDIVISION (Square Park Lots 1, 243 - Sec 17-134-29)	Sec. or Lot	Town or Block	Rng.	Number of Acres of Land: Acres	100ths	No. School District	Indicate Homestead Tax Number	Indicate Agricultural Tax Number	TRUE AND FULL VALUATIONS: LAND Exclusive of Structures and Improvements (Dollars)	BUILDINGS and Other Structures (Dollars)	MACHINERY Permanently Attached to Real Estate (Dollars)	TOTAL True and Full Value (Dollars)	ASSESSED VALUATIONS: RURAL: Homestead Up to $4,000 20% (Dollars)	RURAL: Over $4,000 and Non-Homestead 33⅓% (Dollars)	ALL OTHER: Homestead Up to $4,000 25% (Dollars)	ALL OTHER: Over $4,000 and Non-Homestead 40% (Dollars)	MACHINERY Permanently Attached to Real Estate 33⅓% (Dollars)	TOTAL ASSESSED VALUE (Dollars)	Total Assessed Value as Equalized by the Board of Review (Dollars)	FINAL EQUALIZED VALUE (Dollars)
1	Charles + Jean M. Kampmann			1	1				26	70													
2	" " "			2						"													
3	" " "			3						"													
4	" " "			4						"													
5	C. Edw + Esther M. Anderson			5																			
6	Claude O. + Sarah L. Drury			6						"			105 added by Jean Ed.						42				
7	Jean M. Kampmann			7						Gus													
8	E. H. + Gertrude L. Mensing			84 ft. 10" of Lot 9						"													
9	Max L. + Rose Evans			9 less 84 ft. 10"						"													
10	Max, Fred + Rose V. Evans			10						"													
11	Paul + Della Novicki			11						"													
12	~~Clarence H. + Dora M. Ohm~~			12						70													
13	Rose V. Evans + Clara A. Wilson			13						"													
14	Axel A. + Mabel E. Anderson			14						"													
15	Lillian Goddard			15						"													
16	Edward R. + Florence H. Larson			16						"													
17	Howell E. + Amelia Jossen			17						"													
18	Herman + Lotie Myrle Paul			18						"													
19	" " "			19						"													
20	Helen G. Thayer			20	less Tiepertrack					"													

	SOLD FOR TAXES	VALUATIONS BY SCHOOL DISTRICTS AS PROVIDED BY DEPARTMENT OF TAXATION: District No. 26 Rate 34.5 Mills (Dollars)	District No.... Rate.... Mills (Dollars)	District No.... Rate.... Mills (Dollars)	District No.... Rate.... Mills (Dollars)	District No.... Rate.... Mills (Dollars)	Tax including State Homestead (Dollars cts.)	State Tax on Non-Homestead 4.5 Mills (Dollars cts.)	SPECIAL TAXES (Dollars cts.)	TOTAL TAXES (Dollars cts.)		PAID	WHEN PAID (Month Day Year)	Number of Receipt	March Settlement 1954	June Settlement 1954	Penalty	November Settlement 1954	Penalty	Collections to First Monday in January 1955	Penalty	Delinquent on First Monday in January 1955	Total Delinquent Tax and Penalty	REMARKS
1		56					1158	26		1184	1	2nd Half Paid / 1st Half Paid	OCT 23 1954 / MAY 31 1954	10227		23.68		23.68						
2		56					1158	26		1184	2	2nd Half Paid / 1st Half Paid	OCT 23 1954 / MAY 31 1954	10227										
3		56					1158	26		1184	3	2nd Half Paid / 1st Half Paid	OCT 23 1954 / MAY 31 1954	14448										
4		56					1158	26		1184	4	2nd Half Paid / 1st Half Paid	OCT 23 1954 / MAY 31 1954	14448										
5		314					6446	146		6592	5	PAID IN FULL	JAN 29 1954	887	6642									
6		312					6454	146		6600	6	2nd Half Paid / 1st Half Paid	OCT 30 1954 / MAY 31 1954	10218 / 10222		33.00		33.00						
7		H 299					6186			6186	7	2nd Half Paid / 1st Half Paid	OCT 23 1954 / MAY 31 1954	14447 / 10221		30.93		30.93						
8		H 173					3580			3580	8	PAID IN FULL	MAY 31 1954	10221		35.80								
9		H 35					724			724	9	PAID IN FULL	MAY 11 1954	5232		7.24								
10		H 271					5606			5606	10	PAID IN FULL	MAY 11 1954			56.06								
11		H 250					5172			5172	11	Balance Paid / Part Paid	AUG 13 1954 / JUL 14 1954	12454 / 11417				23.38 / 26.22					18	
12		280					5792	130		5922	12	2nd Half Paid / 1st Half Paid	JUL 15 1954 / MAY 31 1954	11426 / 10223		29.61		29.61						
13		258					5338	120		5458	13	PAID IN FULL	MAY 11 1954	5231		54.58								
14		372					7696	174		7870	14	2nd Half Paid / 1st Half Paid	OCT 30 1954 / MAY 31 1954	10230 / 10224		39.35		39.35						
15		324					6704	150		6854	15	PAID IN FULL	JAN 29 1954	598	6854									
16		302					6248	140		6388	16	PAID IN FULL	MAY 27 1954	7106		63.88								
17		258					5338	120		5458	17	PAID IN FULL	MAY 25 1954	7031		54.58								
18		60					1242	28		1270	18	PAID IN FULL	MAY 13 1954	6170		45.72								
19		156					3228	74		3302	19	PAID IN FULL	MAY 13 1954											
20		120					2482	56		2538	20	Balance Paid / Part Paid	AUG 13 1954 / JUL 14 1954	12405 / 11418				12.76 / 12.62					38	
		H 1243 / 100					82918	1894		84806					13496	474.43		232.67						

Assessment Roll and Tax List of Real Property in the Village of East Shell Lake,

Form 3C (53) WILLIAM-BANTA PRINTING, MINNEAPOLIS

	IN WHOSE NAME ASSESSED	TO WHOM TRANSFERRED	DESCRIPTION OF PROPERTY: SUBDIVISION	Sec. or Lot	Town or Block	Rng.	Number of Acres of Land: Acres	Tenths	No. School District	Indicate Homestead Tax as Ha	Indicate Agricultural Tax as Ag	TRUE AND FULL VALUATIONS: LAND Exclusive of Structures Improvements	BUILDINGS and Other Structures	MACHINERY Permanently Attached to Real Estate	TOTAL True and Full Value	ASSESSED VALUATIONS: RURAL: Homestead Up to $4,000 20%	RURAL: Over $4,000 and Non-Homestead 33⅓%	ALL OTHER: Homestead Up to $4,000 25%	ALL OTHER: Over $4,000 and Non-Homestead 40%	ALL OTHER: MACHINERY Permanently Attached to Real Estate 33⅓%	TOTAL ASSESSED VALUE	Total Assessed Value as Equalized by the Board of Review	FINAL EQUALIZED VALUE
												Dollars	Dollars	Dollars	Dollars	Dollars	Dollars	Dollars	Dollars	Dollars	Dollars	Dollars	Dollars
			Lenway Point																				
	Henry H. + Amanda C. Pieper		That part of lot 20 & 21 lying N. of road	1				26	70														
	Albert M. + Gladys C. Swanson			2			6.50' of		21														
	" " "			3			24.25' of		21 & of road														
	Peter P. + Frances Dombeck			4					22														
	Dr. W. F. Moravek F. R. Lewis + H. H. Weilley								23														
	Otto E. + Nellie Hubbard			6					24														
	Emil Kauri			7					25														
	Wm. E. + Enid L. Fitzsimmons			8			6.18' of	1	2														
	D. R. + Ludmila Knudbeck			9				1	less 6.18'														
	" " "			10					2														
	Oscar F. Erickson			11					3														
	" "			12					4														
	" "			13					5														
	Clara F. + Thomas E. Jones			14			6.45½' of		6														
	Sophia E. + Ernest H. Jones			15			6.91' of Lot 7 + 4½' of		6														
	Lucy Blanche C. Johnson			16			2.4' of Lot 7, all of Lot 8 + 7.4' of Lot 9			2													
	Peter P. + Pauline R. Ruzicka			17			31.75' of		9														
	Frank B. + Laura D. Johnson			18			200' of Lot 10 except tract																
	Jean Gates			19			Com. at S.E. cor. of Lot 10 thence to N.W. thence W. along lake 125' thence S. to pt. 110' W. of S.E. cor. thence E. 260' to pt. of beg.																
				20																			

(Water Lot 14)

Gertrude M. Smith Trustee for Sylvester Smith

Ray for Dean Smith

	SOLD FOR TAXES	APPORTIONMENTS BY SCHOOL DISTRICTS AS FURNISHED BY DEPARTMENT OF TAXATION: District No. 210 Rate 44 Mills	District No. Rate Mills	District No. Rate Mills	District No. Rate Mills	District No. Rate Mills	Tax including State Homestead Mills	State Tax on Non-Homestead 4½ Mills	SPECIAL TAXES	TOTAL TAXES		PAID	WHEN PAID Month Day Year	Number of Receipt	March Settlement 1954	June Settlement 1954	Penalty	November Settlement 1954	Penalty	Collections to First Monday in January 1955	Penalty	Delinquent on First Monday in January 1955	Penalty	Total Delinquent Tax and Penalty	REMARKS
		Dollars	Dollars	Dollars	Dollars	Dollars	$ cts.	$ cts.	$ cts.	$ cts.					$ cts.	$ cts.	$ cts.	$ cts.	$ cts.	$ cts.	$ cts.	$ cts.	$ cts.	$ cts.	
1			180				37.24	.84		38.08	1	PAID IN FULL	Apr 15 1954	5128		38.08									
2			118				24.42	.54		24.96	2	2nd Half Paid	OCT 30 1954	10220		14.60		14.60							
												1st Half Paid	MAY 31 1954	10220											
3			20				4.14	.10		4.24	3	2nd Half Paid	OCT 30 1954	10223											
												1st Half Paid	MAY 31 1954												
4			148				30.62	.68		31.30	4	PAID IN FULL	MAY 31 1954	10228		31.30									
5			214				44.28	1.00		45.28	5	PAID IN FULL	[illegible] 1954	1050	45.28										
6			258				53.38	1.20		54.58	6	PAID IN FULL	MAY 18 1954	6171		54.58									
7		H	108				22.34			22.34	7	PAID IN FULL	APR 14 1954	5981		22.34									
8	SOLD FOR TAXES		10				2.06	.04		2.10	8	PAID IN FULL	MAY 4 1954	5674		2.10									
9			56				11.58	.26		11.84	9	PAID IN FULL	APR 14 1954	5982		11.84									
10			236				48.82	1.10		49.92	10	PAID IN FULL	APR 14 1954			49.92									
11			60				12.42	.28		12.70	11	PAID IN FULL	MAY 18 1954												
12			60				12.42	.28		12.70	12	PAID IN FULL	MAY 18 1954	6167		25.32									
13			236				48.82	1.10		49.92	13	PAID IN FULL	MAY 18 1954												
14		H	135				27.94			27.94	14	PAID IN FULL	APR 15 1954	5409		27.94									
15		H	145				30.00			30.00	15	PAID IN FULL	MAY 18 1954	6189		30.00									
16			300				62.06	1.40		63.46	16	2nd Half Paid	AUG 2 1954	7763				31.73							
												1st Half Paid	FEB 22 1954	4945	31.73										
17	SOLD FOR TAXES		356				73.66	1.66		75.32	17	PAID IN FULL	SEP 10 1954	7337				75.32	2.26						
18			296				61.24	1.38		62.62	18	PAID IN FULL	[illegible] 1954	6166		62.62									
19			464				96.00	2.16		98.16	19	PAID IN FULL	MAY 18 1954	6169		98.16									
20											20														
		W 837					703.44	14.02		717.46					77.01	517.80		121.65							
		2912																							
		3749																							

Assessment Roll and Tax List of Real Property in the Village of Crow Wing Lake, Cass County, Minnesota, for Taxes for the Year 1953.

Form SC (53) 50,000-5-53 Printed, Minneapolis

	IN WHOSE NAME ASSESSED	TO WHOM TRANSFERRED	DESCRIPTION OF PROPERTY: SUBDIVISION	Sec. or Lot	Town or Block	Rng.	Number of Acres of Land: Acres	100ths	No. School District	Individual Homestead Tax or No	Individual Agricultural Tax or No	TRUE AND FULL VALUATIONS: LAND Exclusive of Structures and Improvements	BUILDINGS and Other Structures	MACHINERY Permanently Attached to Real Estate	TOTAL True and Full Value	ASSESSED VALUATIONS: RURAL: Homestead Up to $4,000 20%	RURAL: Over $4,000 and Non-Homestead 33⅓%	ALL OTHER: Homestead Up to $4,000 25%	ALL OTHER: Over $4,000 and Non-Homestead 40%	MACHINERY Permanently Attached to Real Estate 33⅓%	TOTAL ASSESSED VALUE	Total Assessed Value as Equalized by the Board of Review	FINAL EQUALIZED VALUE
												Dollars	Dollars	Dollars	Dollars	Dollars	Dollars	Dollars	Dollars	Dollars	Dollars	Dollars	Dollars
1	Steve T. Halek		Squaw Point Lot 8 Block 1 80' x 100' x 212' x 80' x 180'				26	70															
2	Arthur J. & Helen L. Saarikoinen		S½ of Lot 8 less N 65'					yes															
3	L. J. & Eleanor G. Gleason		100' x 212' of Lot 8					70															
4	John F. & Lucille V. McGregor		N 80' of 180' " 8					"															
5	Steve T. Halek		N 65' of N 80' " 8					"															
6																							
7																							
8																							
9																							
10																							
11																							
12																							
13																							
14																							
15																							
16																							
17																							
18																							
19																							
20																							

	SOLD FOR TAXES	VALUATIONS BY SCHOOL DISTRICTS AS FURNISHED BY DEPARTMENT OF TAXATION: District No. 70 Rate 70 Mills	District No. Rate Mills	District No. Rate Mills	District No. Rate Mills	District No. Rate Mills	District No. Rate Mills	Tax including State Homestead Mills	State Tax on Non-Homestead 4.06 Mills	SPECIAL TAXES	TOTAL TAXES		PAID	WHEN PAID Month Day Year	Number of Receipt	March Settlement 1954	June Settlement 1954	Penalty	November Settlement 1954	Penalty	Collections to First Monday in January 1955	Penalty	Delinquent on First Monday in January 1955	Total Delinquent Tax and Penalty	REMARKS
		Dollars	Dollars	Dollars	Dollars	Dollars	Dollars	$ cts.	$ cts.	$ cts.	$ cts.					$ cts.	$ cts.	$ cts.	$ cts.	$ cts.	$ cts.	$ cts.	$ cts.	$ cts.	
1		N 272						56 28			56 28	1	PAID IN FULL	MAY 18 1954	6168		56 28								
2		N 30						6 20			6 20	2	PAID IN FULL	FEB 8 1954	1193	6 20									
3		360						74 48	1 68		76 16	3	2nd Half Paid 1st Half Paid	OCT 30 1954 MAY 31 1954	10221 10225		38 08		38 08						
4		180						37 24	84		38 08	4	2nd Half Paid 1st Half Paid	OCT 30 1954 MAY 31 1954	14931 10226		19 04		19 04						
5		N 6						1 24			1 24	5	PAID IN FULL	MAY 18 1954	6168		1 24								
6												6													
7												7													
8												8													
9												9													
10												10													
11												11													
12												12													
13												13													
14												14													
15												15													
16												16													
17												17													
18												18													
19												19													
20												20													
		N 308 540 848						17544	252		177 96					6 20	117 64		57 12						

Assessment Roll and Tax List of Real Property in the Village of East Gull Lake, Cass County, Minnesota, for Taxes for the Year 1953.

Form SC (51) BILLER-BOYD BINDERY, MINNEAPOLIS

In Whose Name Assessed	To Whom Transferred	Description of Property: Subdivision	Sec. or Lot	Town or Block	Reg.	Number of Acres of Land: Acres	Hdths	Indicate Homestead Yes or No	Indicate Applied Tax Yes or No	True and Full Valuations: Land Exclusive of Structures and Improvements (Dollars)	Buildings and Other Structures (Dollars)	Machinery Permanently Attached to Real Estate (Dollars)	Total True and Full Value (Dollars)	Assessed Valuations: Rural: Homestead Up to $4,000 20% (Dollars)	Rural: Over $4,000 and Non-Homestead 33⅓% (Dollars)	All Other: Homestead Up to $4,000 25% (Dollars)	All Other: Over $4,000 and Non-Homestead 40% (Dollars)	Machinery Permanently Attached to Real Estate 33⅓% (Dollars)	Total Assessed Value	Total Assessed Value as Equalized by the Board of Review (Dollars)	Final Equalized Value (Dollars)
		Fife Bay Part of Gov't Lot 2 Sec. 20-134-29																			
C. C. & Mary A. Trees			1				26	No													
" "			2					"													
Margaret N. Wels			3					"													
" "			4					Yes													
~~Earl J. & Bertha F. Corbett~~			5					No													
~~Orin J. Richards~~			6					"													
" " "			7					"													
D. J. Conklin			8					Yes													
Fred J. & Sadie M. Conklin			9					"													
" " "		Bal. of Lot 10	10					"													
Peter P. & Sophie Peters		Lot 11 Beg. 151.7 ft along N line of Lot 10 thence W 66.7 ft to W line of Lot 10 thence S along W line to S line of Lot 10 thence E along S line to beg.	11					No													
~~Herbert J. & Jessie Adams~~			12																		
Elmer & Pauline Rybarski		Lot 11 Beg. 151.7 ft along W line of Lot 10 thence W 66.7 ft to W line of Lot 10 thence S along S line to beg.	13					No													
Jalmar & Ada L. Amberg			14					"													
August & Hilma M. Lambie			15					"													
Arthur & Ida M. Hivorie			16					"													
" " "			17					"													
Herbert C. Heidecker			18					Yes													
Fred A. Wels		Outlot	19					"													
			20																		

Valuations by School Districts as Equalized by Department of Taxation

No.	Sold for Taxes	District No. ..... Rate ..... Mills	District No. 2 Rate 1.3 Mills	District No. ..... Rate ..... Mills	District No. ..... Rate ..... Mills	District No. ..... Rate ..... Mills	District No. ..... Rate ..... Mills	Tax including State Homestead ..... Mills	State Tax on Non-Homestead 1.1 Mills	Special Taxes	Total Taxes	Paid	When Paid (Month Day Year)	Number of Receipt	March Settlement 1954	June Settlement 1954	Penalty	November Settlement 1954	Penalty	Collections to First Monday in January 1955	Penalty	Delinquent on First Monday in January 1955	Total Delinquent Tax and Penalty	Remarks
		Dollars	Dollars	Dollars	Dollars	Dollars	Dollars	$ cts.	$ cts.	$ cts.	$ cts.				$ cts.	$ cts.	$ cts.	$ cts.	$ cts.	$ cts.	$ cts.	$ cts.	$ cts.	
1			226					46.76	1.06		47.82	1 PAID IN FULL	MAY 31 1954	0239		58.40								
2			50					10.34	.24		10.58	2 PAID IN FULL	MAY 31 1954											
3	SOLD FOR TAXES		74					15.30	.34		15.64	3										15.64		
4	SOLD FOR TAXES	16	75					15.52			15.52	4										15.52		
5	SOLD FOR TAXES		74					15.30	.34		15.64	5										15.64		
6			238					49.24	1.10		50.34	6 PAID IN FULL	MAY 31 1954	0246		58.80								
7			40					8.28	.18		8.46	7 PAID IN FULL	MAY 31 1954											
8		N	137					28.34			28.34	8 Balance Paid	OCT 27 1954											
9		N	38					7.86			7.86	9 PAID IN FULL	MAY 31 1954	0242		19.43		18.83						
10		N	10					2.06			2.06	10 Balance Paid	OCT 27 1954											
11			180					37.24	.84		38.08	11 PAID IN FULL	MAY 18 1954	6142		58.08								
12												12												
13			76					15.72	.36		16.08	13 PAID IN FULL	JUL 28 1954	11343				16.08	32					
14			198					40.96	.92		41.88	14 PAID IN FULL	MAY 31 1954	0243		41.88								
15			176					36.42	.82		37.24	15 PAID IN FULL	MAY 31 1954	0244		37.24								
16			40					8.28	.18		8.46	16 PAID IN FULL	MAY 31 1954	0245		50.34								
17			198					40.96	.92		41.88	17 PAID IN FULL	MAY 31 1954											
18		N	25					5.18			5.18	18										5.18		
19		N	13					2.68			2.68	19										2.68		
20												20												
		N 399 / 1577 / 1976						386.44	7.30		393.74					304.17		24.91				54.66		

Assessment Roll and Tax List of Real Property in the Village of East Lake Lake, Cass County, Minnesota, for Taxes for the Year 1953.

Form SC (51) [illegible]

	IN WHOSE NAME ASSESSED	TO WHOM TRANSFERRED	DESCRIPTION OF PROPERTY: SUBDIVISION	Sec. or Block	Town or Block	Rng.	Number of Acres of Land: Acres	100ths	No. School District	Indicate Homestead Yes or No	Indicate Agricultural Yes or No	TRUE AND FULL VALUATIONS: LAND Exclusive of Structures and Improvements	BUILDINGS and Other Structures	MACHINERY Permanently Attached to Real Estate	TOTAL True and Full Value	ASSESSED VALUATIONS: RURAL: Homestead Up to $4,000 20%	RURAL: Over $4,000 Non-Homestead 33⅓%	ALL OTHER: Homestead Up to $4,000 25%	ALL OTHER: Over $4,000 Non-Homestead 40%	MACHINERY Permanently Attached to Real Estate 33⅓%	TOTAL ASSESSED VALUE	Total Assessed Value as Equalized by the Board of Review	FINAL EQUALIZED VALUE	REMARKS
			H. R. White's 1st Sub. Blk. 21 E.L.S. - Lots 5, Sec. 16-134-29				Acres					Dollars	Dollars	Dollars	Dollars	Dollars	Dollars	Dollars	Dollars	Dollars	Dollars	Dollars	Dollars	
1	R. A. & Minnie M. Schira		East Lot 1 less 24½						26	No														
2	Wm. E. & Enid L. Fitzsimmons		W½ of 1							"														
3	Mary L. & Evelyn G. Storm		2 less 15'							yes														
4	John A. & ~~Vernal R. McKay~~ Nora Nyenhagen		15' of 2							"														
5	" " "		3							"														
6	Esten K. Schaffer		4							yes														
7	Andrew G. Anderson		5							no														
8	R. N. Anderson		6							"														
9	Kenneth G. & Dorothy C. Stearns		7							"														
10	Cornelius J. O'Brien & Margaret M. O'Brien		8							"														
11	John E. & Florence Kelly Eldermacht		9							"														
12	Henry C. Miels		10							"														
13	Anthonie T. Gustafson	Division of Poor file 1-15-1954	11 less S.15'							"		Includes taxes for lots 19, below												
14	Anna L. Lord		12							yes														
15	H. R. Hiller		13							no														
16	Esther J. & Katherine M. Pinkelpaugh		14							yes														
17	L. C. & Helen A. George		15							No														
18	Esther Et. & Walter F. Campbell		16							"														
19	Henry C. Miels		South 15' of 11									Tax included Line 13 above												
20																								

Cass County, Minnesota, for Taxes for the Year 1953.

	SOLD FOR TAXES	VALUATIONS BY SCHOOL DISTRICTS AS EQUALIZED BY DEPARTMENT OF TAXATION: District No. 26 Rate 44 Mills	District No. ..... Rate ..... Mills	District No. ..... Rate ..... Mills	District No. ..... Rate ..... Mills	District No. ..... Rate ..... Mills	District No. ..... Rate ..... Mills	Tax including State Homestead	State Tax on Non-Homestead 4½ Mills	SPECIAL TAXES	TOTAL TAXES	PAID	WHEN PAID	Number of Receipt	March Settlement 1954	June Settlement 1954	Penalty	November Settlement 1954	Penalty	Collections to First Monday in January 1955	Penalty	Delinquent on First Monday in January 1955	Total Delinquent Tax and Penalty	REMARKS
		Dollars	Dollars	Dollars	Dollars	Dollars	Dollars	$ cts.	$ cts.	$ cts.	$ cts.		Month Day Year		$ cts.	$ cts.	$ cts.	$ cts.	$ cts.	$ cts.	$ cts.	$ cts.	$ cts.	
1		392						81.10	1.82		82.92													
2		412						85.24	1.92		87.16	PAID IN FULL	FEB 1 1954	1579	87.16									
3	N	271						56.06			56.06	PAID IN FULL	MAY 1 8 1954	6198		56.06								
4	N	16						3.32			3.32	PAID IN FULL	FEB 2 7 1954	4344	3.32									
5	N	310						64.14			64.14	PAID IN FULL	FEB 2 7 1954		64.14									
6	N	299						61.86			61.86	PAID IN FULL	MAY 1 8 1954	6149		61.86								
7		368						76.14	1.72		77.86	PAID IN FULL	MAY 3 1 1954	10235		77.86								
8		148						30.62	.68		31.30	PAID IN FULL	MAY 3 1 1954	9889		31.30								
9		60						12.42	.28		12.70	PAID IN FULL	APR 1 5 1954	5415		12.70								
10		60						12.42	.28		12.70	PAID IN FULL	MAY 1 8 1954	6174		12.70								
11		490						101.38	2.28		103.66	2nd Half Paid 1st Half Paid	AUG 3 1 1954 MAY 3 1 1954	11143 10234		51.83		51.83						
12		460						95.16	2.14		97.30	PAID IN FULL	APR 1 7 1954	5084		97.30								
13		490						101.38	2.28	1.905 10.676	103.66	Part Paid Balance Paid	APR 1 4 1954 MAY 3 1 1954	5084 10233		1.90 10.676								Paid Under Protest Pillsbury Sale in full
14	N	239						49.44			49.44	PAID IN FULL	FEB 2 1954	1349	49.44									
15		390						80.68	1.82		82.50	PAID IN FULL	MAY 1 8 1954	6147		82.50								
16	N	315						65.18			65.18	PAID IN FULL	MAR 1 0 1954	4982		65.18								
17		434						89.80	2.02		91.82	PAID IN FULL	APR 1 4 1954	5033		91.82								
18		434						89.80	2.02		91.82	PAID IN FULL	FEB 1 0 1954	1055	91.82									
19																								
20																								
		N 1450 4138 5588						1156.14	19.26		1175.40				2,958.88	794.77		51.83				82.92		

Assessment Roll and Tax List of Real Property in the Village of East Gull Lake, Cass County, Minnesota, for Taxes for the Year 1953.

Form SC (53) 50,000-20-52 Edition, Indianapolis

	IN WHOSE NAME ASSESSED	TO WHOM TRANSFERRED	DESCRIPTION OF PROPERTY: SUBDIVISION	Sec. or Lot	Town or Block	Rng.	Number of Acres of Land: Acres	100ths	No. School District	Indicate Homestead Tax or No	Indicate Agricultural Tax or No	TRUE AND FULL VALUATIONS: LAND Exclusive of Structures and Improvements	BUILDINGS and Other Structures	MACHINERY Permanently Attached to Real Estate	TOTAL True and Full Value	ASSESSED VALUATIONS: RURAL: Homestead Up to $4,000 20%	Over $4,000 and Non-Homestead 33⅓%	ALL OTHER: Homestead Up to $4,000 25%	Over $4,000 and Non-Homestead 40%	MACHINERY Permanently Attached to Real Estate 33⅓%	TOTAL ASSESSED VALUE	Total Assessed Value as Equalized by the Board of Review	FINAL EQUALIZED VALUE
			H. R. White's 1st Sub. Division 27 S.									Dollars	Dollars	Dollars	Dollars	Dollars	Dollars	Dollars	Dollars	Dollars	Dollars	Dollars	Dollars
1	Thos. L. Johnson			17					26	Yes													
2	Ralph Strickler			18						"													
3	Albert L. + Ruth L. Bjorness			19						"													
4	George B. + Lucille J. Fagon			20						"													
5																							
6																							
7																							
8																							
9																							
10																							
11																							
12																							
13																							
14																							
15																							
16																							
17																							
18																							
19																							
20																							

	SOLD FOR TAXES	VALUATIONS BY SCHOOL DISTRICTS AS EQUALIZED BY DEPARTMENT OF TAXATION: District No. ..... Rate ..... Mills	District No. 2 Rate 14 Mills	District No. ..... Rate ..... Mills	District No. ..... Rate ..... Mills	District No. ..... Rate ..... Mills	District No. ..... Rate ..... Mills	Tax Including State Homestead ..... Mills	State Tax on Non-Homestead 4 1/2 Mills	SPECIAL TAXES	TOTAL TAXES	PAID	WHEN PAID: Month	Day	Year	Number of Receipt	March Settlement 1954	June Settlement 1954	Penalty	November Settlement 1954	Penalty	Collections to First Monday in January 1955	Penalty	Delinquent on First Monday in January 1955	Total Delinquent Tax and Penalty	REMARKS
		Dollars	Dollars	Dollars	Dollars	Dollars	Dollars	$ cts.	$ cts.	$ cts.	$ cts.						$ cts.	$ cts.	$ cts.	$ cts.	$ cts.	$ cts.	$ cts.	$ cts.	$ cts.	
1		H 271						56 06			56 06	Balance Paid Prev. Paid	OCT 26	1954	14469			30 00		26 06						
2		H 403						83 38			83 38	PAID IN FULL	MAY 31	1954	9885			83 38								
3		H 403						83 38			83 38	PAID IN FULL	APR 15	1954	5414			83 38								
4	SOLD FOR TAXES	H 70						14 48			14 48	PAID IN FULL	MAY 11	1954	6158			83 38								
5												1st Half Paid	MAY 31	1954	9894			7 24						7 24	7 96	
6																										
7																										
8																										
9																										
10																										
11																										
12																										
13																										
14																										
15																										
16																										
17																										
18																										
19																										
20																										
		H 1149						237 30			237 30							204 00		26 66				7 24		

Assessment Roll and Tax List of Real Property in the Village of East Gull Lake, Cass County, Minnesota, for Taxes for the Year 1953.

Form SC (33) WILLIS-GUYE PRINT, MINNEAPOLIS

	In Whose Name Assessed	To Whom Transferred	Description of Property: Subdivision	Sec. or Lot	Town or Block	Rng.	Number of Acres of Land (Acres / 100ths)	No. School District	Indicate Homestead Yes or No	Indicate Agricultural Yes or No	True and Full Valuations: Land Exclusive of Structures and Improvements (Dollars)	Buildings and Other Structures (Dollars)	Machinery Permanently Attached to Real Estate (Dollars)	Total True and Full Value (Dollars)	Assessed Valuations: Rural: Homestead Up to $4,000 20% (Dollars)	Rural: Over $4,000 Non-Homestead 33⅓% (Dollars)	All Other: Homestead Up to $4,000 25% (Dollars)	All Other: Over $4,000 Non-Homestead 40% (Dollars)	Machinery Permanently Attached to Real Estate 33⅓% (Dollars)	Total Assessed Value (Dollars)	Total Assessed Value as Equalized by the Board of Review (Dollars)	Final Equalized Value (Dollars)
1	Mayme L. Barr & John H. Turcotte		Birch Grove on Gull Lot 4 Sec 4-134-29	1				26	No													
2	Myrtle M. Lund			2					"													
3	Gerald M. & Genice M. Halvorson			3					"													
4	James & Mary Jane Halvorson			4					"													
5	Marie C. Erickson			5					"													
6	C. R. & Lois L. Gorham			6					"													
7	Levi H. & Mildred Folsom			7					"													
8	" " "		8 strips 4'x300' on N. side of	8					"													
9	Oliver Nelson & Patricia E. Manion			8	Rear strip 4'x300' on N. side				"													
10	" " " "		Lot 9	9					"													
	Melvile A. & Leona V. & Joyce L. Bassenberg	FREDERICK BERG																				
11			W½ of 9	9					"													
12	Verner F. & Myrtle E. Anderson			10					"													
13	Ted M. & Eleanor Larson			11					"													
14	Annie ½ int. Claude & Clarence Holden, ½ int.			12					"													
15	Kathleen Peacock			13					"													
16	Norma Geraldine Olsen			14					"													
17	Paul & Genevieve Dybrick		75' of	15					"													
18	Elmer Sampson		50' of	15					"													
19	Leonard D. & Rosella J. Simonson		73.4' of	15					"													
20																						

	Sold for Taxes	Valuations by School Districts as Equalized by Department of Taxation: District No. 24 Rate 33 Mills	District No. ..... Rate ..... Mills	District No. ..... Rate ..... Mills	District No. ..... Rate ..... Mills	District No. ..... Rate ..... Mills	Tax including State Homestead ..... Mills	State Tax on Non-Homestead 10.00 Mills	Special Taxes	Total Taxes	Paid	When Paid (Month Day Year)	Number of Receipt	March Settlement 1954	June Settlement 1954	Penalty	November Settlement 1954	Penalty	Collections to First Monday in January 1955	Penalty	Delinquent on First Monday in January 1955	Total Delinquent Tax and Penalty	Remarks
		Dollars	Dollars	Dollars	Dollars	Dollars	Mills	$ cts.	$ cts.	$ cts.				$ cts.	$ cts.	$ cts.	$ cts.	$ cts.	$ cts.	$ cts.	$ cts.	$ cts.	
1		560					11.586	2.60		118.46	1 PAID IN FULL	MAY 13 1954	6141		118.46								
2		456					9.434	2.12		96.46	2 PAID IN FULL	APR 14 1954	5057		96.46								
3		214					4.428	1.00		45.28	3 PAID IN FULL	MAY 13 1954	6150		45.28								
4		210					4.344	.98		44.42	4 2nd Half Paid JUL 22 1954; 1st Half Paid MAY 13 1954		7294; 6187		22.21		22.21						
5		248					5.130	1.16		62.46	5 PAID IN FULL	JAN 25 1954	599	52.46									
6		N 169					3.496			34.96	6 PAID IN FULL	MAY 31 1954	10314		34.96								
7		258					5.338	1.20		54.58	7 PAID IN FULL	MAY 18 1954	6151		54.58								
8		16					3.321	.08		3.40	8 PAID IN FULL	MAY 18 1954			3.40								
9		412					8.524	1.92		87.16	9 PAID IN FULL	APR 12 1954	5041		87.16								
10		30					.620	.14		6.34	10 PAID IN FULL	APR 12 1954			6.34								
11	SOLD FOR TAXES	250					5.172	1.16		52.88	11 1st Half Paid	MAY 31 1954	10217		26.44						26.44	0.29	08
12		346					7.158	1.62		73.20	12 PAID IN FULL	MAY 13 1954	6154		73.20								
13		346					7.158	1.62		73.20	13 2nd Half Paid OCT 30 1954; 1st Half Paid MAY 31 1954		6225; 10215		36.60		36.60						
14		182					3.766	.84		38.50	14 PAID IN FULL APR 22 1954		5532		38.50								
15		258					5.338	1.20		54.58	15 2nd Half Paid OCT 30 1954; 1st Half Paid MAY 31 1954		6225; 10216		27.29		27.29						
16		194					4.014	.90		41.04	16 PAID IN FULL	MAY 13 1954	6152		41.04								
17		196					4.056	.92		41.48	17 PAID IN FULL	MAY 13 1954	6154		41.48								
18		196					4.056	.92		41.48	18 Balance Paid OCT 30 1954; Part Paid MAY 31 1954		15141; 8215		20.74		20.74						
19		196					4.056	.92		41.48	19 PAID IN FULL	JAN 28 1954	943	41.48									
20											20												
		N 169																					
		4.56																					
		4729					98006	21.30		1001.36				93.94	777.34		106.64				26.44		

Assessment Roll and Tax List of Real Property in the Village of East Gull Lake, Cass County, Minnesota, for Taxes for the Year 1953.

Form SC (23) 60,000-10-50 Edition, 300,000 Lbs.

	IN WHOSE NAME ASSESSED	TO WHOM TRANSFERRED	DESCRIPTION OF PROPERTY: SUBDIVISION	Sec. or Lot	Town or Block	Rng.	Number of Acres of Land: Acres	Number of Acres of Land: 100ths	No. School District	Indicate Homestead Tax or No	Indicate Exclusive of Homestead Tax or No	TRUE AND FULL VALUATIONS: LAND Exclusive of Structures and Improvements (Dollars)	BUILDINGS and Other Structures (Dollars)	MACHINERY Permanently Attached to Real Estate (Dollars)	TOTAL True and Full Value (Dollars)	ASSESSED VALUATIONS: RURAL: Homestead Up to $4,000 20% (Dollars)	RURAL: Over $4,000 and Non-Homestead 33⅓% (Dollars)	ALL OTHER: Homestead Up to $4,000 25% (Dollars)	ALL OTHER: Over $4,000 and Non-Homestead 40% (Dollars)	ALL OTHER: MACHINERY Permanently Attached to Real Estate 33⅓% (Dollars)	TOTAL ASSESSED VALUE (Dollars)	Total Assessed Value Equalized by the Board of Review (Dollars)	FINAL EQUALIZED VALUE (Dollars)
1	Per M. + Eleanor Larson		Birch Grove on Gull																				
2	Wm. V. Darcotte + H. A. Erickson				16				26	N													
3	Per M. + Eleanor Larson				17																		
4	~~Wm. V. Darcotte + H. A. Erickson~~	Wm. V. Darcotte + Myrtle E. Anderson			18																		
5	Melville O. + Leona Bredenberg				19																		
6	Olive Nelson + Patricia C. Manion				20																		
7	Levi W. + Mildred Folsom				21																		
8	Rebecca Falk Cohen				22																		
9	Martin + Bergina Guldmunsen				23																		
10	Martin Guldmunsen				24																		
11	William Eugene Fossman				25																		
12	Myrtle M. Lund				26																		
13	" "				27																		
14	Mayme La Barr + John W. Darcotte				28																		
15	" " "		"		29																		
16																							
17																							
18																							
19																							
20																							

	SOLD FOR TAXES	VALUATIONS BY SCHOOL DISTRICTS AS FIXED BY DEPARTMENT OF TAXATION: District No. ..... Rate ..... Mills	District No. ..... Rate ..... Mills	District No. ..... Rate ..... Mills	District No. ..... Rate ..... Mills	District No. ..... Rate ..... Mills	Tax including State Homestead ..... Mills	State Tax on Non-Homestead ..... Mills	SPECIAL TAXES	TOTAL TAXES	PAID	WHEN PAID: Month Day Year	Number of Receipt	March Settlement 1954	June Settlement 1954	Penalty	November Settlement 1954	Penalty	Collections to First Monday in January 1955	Penalty	Delinquent on First Monday in January 1955	Total Delinquent Tax and Penalty	REMARKS
		Rate 24																					
		Mills 24																					
		Dollars	Dollars	Dollars	Dollars	Dollars	Dollars	Dollars	$ cts.	$ cts.				$ cts.	$ cts.	$ cts.	$ cts.	$ cts.	$ cts.	$ cts.	$ cts.	$ cts.	
1		30					620	14		634	PAID IN FULL	MAY 4 1954	5669		634								
2		30					620	14		634	2nd Half Paid	OCT 30 1954	10225										
											1st Half Paid	MAY 31 1954	10245		317		317						
3		30					620	14		634	PAID IN FULL	MAY 11 1954	6155		634								
4		30					620	14		634	1st Half Paid	MAY 10 1954	6217		317					317	2349		
5		30					620	14		634	PAID IN FULL	APR 12 1954	5098		634								
6		30					620	14		634	PAID IN FULL	MAY 11 1954	6151		634								
7		N 98					2028			2028	PAID IN FULL	MAY 11 1954	6135		2028								
8		N 98					2028			2028	PAID IN FULL	MAY 31 1954	10218		2422								
9		N 19					394			394	PAID IN FULL	MAY 31 1954											
10		30					620	14		634	PAID IN FULL	AUG 4 1954	11373				634	25					
11		30					620	14		634	PAID IN FULL	APR 14 1954	5054		634								
12		30					620	14		634	PAID IN FULL	APR 14 1954			634								
13		30					620	14		634	PAID IN FULL	MAY 18 1954	6141		634								
14		30					620	14		634	PAID IN FULL	MAY 18 1954			634								
15																							
16																							
17																							
18																							
19																							
20																							
		N 215																					
		330																					
		545					11270	154		11424					10156		951				317		

Assessment Roll and Tax List of Real Property in the Village of East Gull Lake, Cass County, Minnesota, for Taxes for the Year 1953.

Form SC (53) MILLS-SUTTE COMPANY, MINNEAPOLIS

	IN WHOSE NAME ASSESSED	TO WHOM TRANSFERRED	DESCRIPTION OF PROPERTY: SUBDIVISION	Sec. or Lot	Town or Block	Rng.	Number of Acres of Land: Acres	100ths	No. School District	Indicate Homestead Tax by No	Indicate Agricultural Tax by No	TRUE AND FULL VALUATIONS: LAND Exclusive of Structures and Improvements	BUILDINGS and Other Structures	MACHINERY Permanently Attached to Real Estate	TOTAL True and Value
												Dollars	Dollars	Dollars	Dollars
1	Alfred & Cecil H. Olson		Oakhurst 18.10 acs of Lot 2 Sec 8-134-29	Lot 1					26	No.					
2	Wayne L. Barr & John J. Turcotte		Wedge shaped piece in NE cor. of Lot 1							"					
3	Ralph H. & Harriet L. Newell			E. part of	2					"					
4	Arthur L. Hickerson			W. part of	2					"					
5	" "			3						"					
6	" "			E. part of	4					"					
7	Dr. M. R. Lerber			W. part of	4					"					
8	" "			5						Yes					
9	Andrew Anderson			6						"					
10	Peter Kokas			2						No.					
11															
12															
13															
14															
15															
16															
17															
18															
19															
20															

	ASSESSED VALUATIONS: RURAL: Homestead Up to $4,000 20%	Over $4,000 and Non-Homestead 33⅓%	ALL OTHER: Homestead Up to $4,000 25%	Over $4,000 and Non-Homestead 40%	MACHINERY Permanently Attached to Real Estate 33⅓%	TOTAL ASSESSED VALUE	Total Assessed Value as Equalized by the Board of Review	FINAL EQUALIZED VALUE
	Dollars	Dollars	Dollars	Dollars	Dollars	Dollars	Dollars	Dollars
1								
2								
3								
4								
5								
6								
7								
8								
9								
10								
11								
12								
13								
14								
15								
16								
17								
18								
19								
20								

	SOLD FOR TAXES	VALUATIONS BY SCHOOL DISTRICTS AS EQUALIZED BY DEPARTMENT OF TAXATION: District No. 26 Rate 34 Mills	District No. ..... Rate ..... Mills	District No. ..... Rate ..... Mills	District No. ..... Rate ..... Mills	District No. ..... Rate ..... Mills	District No. ..... Rate ..... Mills	Tax including State Homestead ..... Mills	State Tax on Non-Homestead 44½ Mills	SPECIAL TAXES	TOTAL TAXES
		Dollars	Dollars	Dollars	Dollars	Dollars	Dollars	$ cts.	$ cts.	$ cts.	$ cts.
1		434						89.80	2.62		91.42
2		32						6.62	.16		6.78
3		160						33.10	.74		33.84
4		60						12.42	.28		12.70
5		214						44.28	1.00		45.28
6		40						8.28	.18		8.46
7		40						8.28	.18		8.46
8		H 436						90.20			90.20
9		H 436						90.20			90.20
10	SOLD FOR TAXES	32						6.62	.16		6.78
11											
12											
13											
14											
15											
16											
17											
18											
19											
20		H 1872 / 1872 / 1872						387.80	4.72		392.52

	PAID	WHEN PAID: Month Day Year	Number of Receipt	March Settlement 1954	June Settlement 1954	Penalty	November Settlement 1954	Penalty	Collections to First Monday in January 1955	Penalty	Delinquent on First Monday in January 1955	Total Delinquent Tax and Penalty	REMARKS
				$ cts.	$ cts.	$ cts.	$ cts.	$ cts.	$ cts.	$ cts.	$ cts.	$ cts.	
1	PAID IN FULL	MAY 3 1 1954	10231		91.42								
2	PAID IN FULL	MAY 1 3 1954	6141		6.78								
3	PAID IN FULL	MAY 1 3 1954	6152		33.84								
4	PAID IN FULL	APR 22 1954	5333		12.70								
5	PAID IN FULL	APR 22 1954			45.28								
6	PAID IN FULL	APR 22 1954			8.46								
7	PAID IN FULL	MAY 3 1 1954	10232		8.46								
8	PAID IN FULL	MAY 3 1 1954			90.20								
9	PAID IN FULL	MAY 3 1 1954	10230		90.20								
10											6.78		
11													
12													
13													
14													
15													
16													
17													
18													
19													
20					387.84						6.78		

Notish on Pine Beach was not in village when this book was made

Form SC (53) [illegible]

Assessment Roll and Tax List of Real Property in the Village of East Shell Lake, Cass County, Minnesota, for Taxes for the Year 1953.

In whose name assessed	To whom transferred		Description of property	Sec.	Twp.	Rge.	Number of Acres	Acres	Tenths	Indicate timber-cut land by M	Indicate agricultural land by A	No. School District	Land Exclusive of Structures and Improvements (Dollars)	Buildings and Other Structures (Dollars)	Machinery Permanently Attached to Real Estate (Dollars)	Total True and Full Value (Dollars)	Rural Homestead Up to $4,000 20% (Dollars)	Rural Over $4,000 and Non-Homestead 33⅓% (Dollars)	All Other Homestead Up to $4,000 25% (Dollars)	All Other Over $4,000 and Non-Homestead 40% (Dollars)	Machinery Permanently Attached to Real Estate 33⅓% (Dollars)	Total Assessed Value (Dollars)	Total Assessed Value as Equalized by the Board of Review (Dollars)	Final Equalized Value (Dollars)
Arthur J. & Helen L. Baarkloven		1	Lots 1, 2, 3, 4, 5, 6, 7, 8, 9, 10, 11, 12, 13, 14, 15, 16, 17, 18, 19, 20 Block 2 Shell View Forest Park									26	Yes											
" "		2	Lots 1 & 2 Block 1										"											
~~John M. & Hannah H. Bye~~	~~Leo T. Harper~~	~~3~~	~~Lots 1, 2, 3, 4, 5, 6, 7, 8, 9, 10, 11, 12 Block 1~~																					
Russell M. & Freda L. Lesell		4										76	"											
Russell A. & Esther L. Eskmun		5											"											
John M. & Hannah H. Bye		6											"											
Steven J. & Erna B. Krannack		7											"											
Sam & Fannie Freiman		8											"											
~~John M. & Hannah H. Bye~~	Willis M. Ojssabl	9											"											
John M. & Hannah H. Bye		10											Yes											
" " "		11											"											
" " "		12											"											
D. J. Franklin & Ernest Peters		13											No											
		14																						
		15																						
		16																						
		17																						
		18																						
		19																						
		20																						

Nonassessed by taxing for 40 acres of Indian Lands — 120

Sold for taxes	Valuations by school districts as equalized by department of taxation: District No.	Rate	Mills	District No.	Rate	Mills	District No.	Rate	Mills	District No.	Rate	Mills	Tax including State Homestead	State Tax on Non-Homestead	Special taxes	Total taxes	Paid	When paid	Month	Day	Year	Number of Receipt	March Settlement 1954	June Settlement 1954	Penalty	November Settlement 1954	Penalty	Collections to First Monday in January 1955	Penalty	Delinquent on First Monday in January 1955	Total Delinquent Tax and Penalty	Remarks
1	N	5											104			104	1	PAID IN FULL	FEB	8	1954	1193	1.04									
2	N	50											1034			1034	2	PAID IN FULL	FEB	[illegible]	1954		10.34									
3		500											10344	234		10578	3	2nd Half Paid 1st Half Paid	JUL 29 MAY 31		1954 1954	11335 10225		5289		5289						
4		138											2856	64		2920	4	PAID IN FULL	MAY 13		1954	6141		2920								
5	N	158											3268			3268	5	2nd Half Paid 1st Half Paid	OCT 29 MAY 31		1954 1954	14651 7888		1634		1634						
6		60											1242	28		1270	6	PAID IN FULL	APR 14		1954	5883		1270								
7		192											3972	90		4062	7	PAID IN FULL	MAY 4		1954	5671		4062								
8	SOLD FOR TAXES	544											11254	254		11508	8	2nd Half Paid 1st Half Paid	OCT 19 MAY 10		1954 1954	14294 6170		5754		5754						
9		452											9352	210		9562	9	2nd Half Paid 1st Half Paid	JUL 22 MAY 31		1954 1954	14565 10237		4781		4781						
10	N	25											518			518	10	PAID IN FULL	MAY 31		1954											
11	N	25											518			518	11	PAID IN FULL	MAY 31		1954	9900		1554								
12	N	25											518			518	12	PAID IN FULL	MAY 31		1954											
13	SOLD FOR TAXES	322											6662	150		6812	13	2nd Half Paid 1st Half Paid	OCT 30 MAY 31		1954 1954	16227 10238		3406		3406						
14																	14															
15																	15															
16																	16															
17																	17															
18																	18															
19																	19															
20																	20															
	N	283											51642	1030		52672							11338	30670		20864						
		2203																														
		2486																														

Notes: Sunny Beach; 1st Addition to East Shell Lake; Pine Beach; Pine Bay; Shell View Forest Park; Shell Lake Shores; Hill View Forest Park; Trees and Shrubs on Cass County Tax Forfeited Land

Assessment Roll and Tax List of Real Property in the Village of East Gull Lake, Cass County, Minnesota, for Taxes for the Year 1953.

Form SC (33) WALLACE-BOYD DIVISION, MINNEAPOLIS

In Whose Name Assessed	To Whom Transferred		Description of Property: Subdivision	Sec. or Lot	Town or Block	Reg.	Number of Acres of Land: Acres	Tenths	No. School District	Individually Assessed Tax or No	Individually Assessed Tax or No	True and Full Valuations: Land Exclusive of Structures and Improvements	Buildings and Other Structures	Machinery Permanently Attached to Real Estate	Total True and Full Value	Assessed Valuations: Rural: Homestead Up to $4,000 20%	Rural: Over $4,000 and Non-Homestead 33⅓%	All Other: Homestead Up to $4,000 25%	All Other: Over $4,000 and Non-Homestead 40%	Machinery Permanently Attached to Real Estate 33⅓%	Total Assessed Value	Total Assessed Value as Resulted by the Board of Review	Final Equalized Value
												Dollars	Dollars	Dollars	Dollars	Dollars	Dollars	Dollars	Dollars	Dollars	Dollars	Dollars	Dollars
			Sandy Beach Part of Lots 2 Sec. 4-134-29						26	No													
Perry & Evelyn Moores		1		1																			
" " "		2		2						"													
Roy G. & Helen M. Gerardy		3		3						Yes													
Harry L. & Annalee Tabor		4		4						No		Homestead for 1953 by Town Bd											
Barbie & Jessie E. Deseth		5		5						"													
" " "		6		6						"		300 added by Town Bd							20				
Edna M. & John L. Gronau Jr.		7		7						"													
		8																					
		9																					
		10																					
		11																					
		12																					
		13																					
		14																					
		15																					
		16																					
		17																					
		18																					
		19																					
		20																					

	Sold for Taxes	Allocations by School Districts as Certified by Department of Taxation: District No. 26 Rate 33 Mills		District No. ..... Rate ..... Mills		District No. ..... Rate ..... Mills		District No. ..... Rate ..... Mills		Tax Including State Homestead ..... Mills	State Tax on Non-Homestead 46.4 Mills	Special Taxes	Total Taxes		Paid	When Paid: Month	Day	Year	Number of Receipt	March Settlement 1954	June Settlement 1954	Penalty	November Settlement 1954	Penalty	Collections to First Monday in January 1953	Penalty	Delinquent on First Monday in January 1953	Total Delinquent Tax and Penalty	Remarks
		Dollars	Dollars	Dollars	Dollars	Dollars	Dollars	Dollars	Dollars	$ cts.	$ cts.	$ cts.	$ cts.							$ cts.	$ cts.	$ cts.	$ cts.	$ cts.	$ cts.	$ cts.	$ cts.	$ cts.	$ cts.	
1		54								11 18	26		11 44	1	PAID IN FULL	MAY	18	1954	6140		11 44								
2		54								11 18	26		11 44	2	PAID IN FULL	MAY	18	1954			11 44								
3		H 200								41 38			41 38	3	1st Half Paid	MAY	20	1954	14923		20 69		20 69						
																OCT	30	1954	6193											
4		H 100								20 68			20 68	4	PAID IN FULL	MAY	18	1954	6192		20 68								
5		54								11 18	26		11 44	5	PAID IN FULL	MAY	18	1954	6153		11 44								
6		350								72 42	1 64		74 06	6	PAID IN FULL	MAY	18	1954			74 06								
7		270								55 86	1 26		57 12	7	PAID IN FULL	MAY	18	1954	6156		57 12								
8														8																
9														9																
10														10																
11														11																
12														12																
13														13																
14														14																
15														15																
16														16																
17														17																
18														18																
19														19																
20														20																
		H 300								22 38	3 68		22 56								20 69		20 69						
		754																												
		1084																												

Assessment Roll and Tax List of Real Property in the Village of East Gull Lake, Cass County, Minnesota, for Taxes for the Year 1953.

Form SC (53) 3M-10-52 Brown, Minneapolis

In Whose Name Assessed	To Whom Transferred	Description of Property: Subdivision	Sec. or Lot	Town. or Block	Rng.	Number of Acres of Land: Acres	100ths	No. School District	Individual Homestead Tax or No	Individual Agricultural Homestead Tax or No	True and Full Valuations: Land Exclusive of Structures and Improvements (Dollars)	Buildings and Other Structures (Dollars)	Machinery Permanently Attached to Real Estate (Dollars)	Total True and Full Value (Dollars)	Assessed Valuations, Rural: Homestead Up to $4,000 20% (Dollars)	Rural: Over $4,000 and Non-Homestead 33⅓% (Dollars)	All Other: Homestead Up to $4,000 25% (Dollars)	All Other: Over $4,000 and Non-Homestead 40% (Dollars)	Machinery Permanently Attached to Real Estate 33⅓% (Dollars)	Total Assessed Value (Dollars)	Total Assessed Value as Equalized by the Board of Review (Dollars)	Final Equalized Value (Dollars)
		Sylvan Shores Part of Lots 3-4-5 Sec. 31-134-29																				
Cecil A. & Leita M. Brown			1					26	76													
"	"	"	2						"													
"	"	"	3						"													
"	"	"	4						"													
"	"	"	5						"													
"	"	"	6						"													
"	"	"	7						"													
"	"	"	8						"													
Gull Lake Shores, Inc.			9						"													
"	"		10						"													
"	"		11						"													
"	"		12						"													
"	"		13						"													
"	"		14						"													
"	"		15						"													
"	"		16						"													
"	"		17						"													
"	"		18						"													
"	"		19						"													
"	"		20						"													

	Sold for Taxes	Variations by School Districts as Published by Department of Taxation: District No. ..... Rate ..... Mills	District No. ..... Rate ..... Mills	District No. ..... Rate ..... Mills	District No. ..... Rate ..... Mills	District No. ..... Rate ..... Mills	Tax Including State Homestead ..... Mills	State Tax on Non-Homestead ..... Mills	Special Taxes	Total Taxes	Paid	When Paid: Month Day Year	Number of Receipt	March Settlement 1954	June Settlement 1954	Penalty	November Settlement 1954	Penalty	Collections to First Monday in January 1955	Penalty	Delinquent on First Monday in January 1955	Total Delinquent Tax and Penalty	Remarks
		Dollars	Dollars	Dollars	Dollars	Dollars	$ cts.	$ cts.	$ cts.	$ cts.				$ cts.	$ cts.	$ cts.	$ cts.	$ cts.	$ cts.	$ cts.	$ cts.	$ cts.	
1		28					580	14		594	2nd Half Paid / 1st Half Paid	SEP 20 1954 / MAY 31 1954											
2		28					580	14		594	2nd Half Paid / 1st Half Paid	SEP 20 1954 / MAY 31 1954											
3		204					4220	96		4316	2nd Half Paid / 1st Half Paid	SEP 20 1954 / MAY 31 1954											
4		28					580	14		594	1st Half Paid / 2nd Half Paid	MAY 31 1954 / SEP 20 1954	10229		4237		4237						
5		28					580	14		594	1st Half Paid / 2nd Half Paid	MAY 31 1954 / SEP 20 1954	15377										
6		28					580	14		594	1st Half Paid / 2nd Half Paid	MAY 31 1954 / SEP 20 1954											
7		28					580	14		594	1st Half Paid / 2nd Half Paid	MAY 31 1954 / SEP 20 1954											
8		28					580	14		594	1st Half Paid / 2nd Half Paid	MAY 31 1954 / SEP 20 1954											
9	SOLD FOR TAXES	28					580	14		594											594		
10	SOLD FOR TAXES	28					580	14		594											594		
11	SOLD FOR TAXES	28					580	14		594											594		
12	SOLD FOR TAXES	28					580	14		594											594		
13	SOLD FOR TAXES	28					580	14		594											594		
14	SOLD FOR TAXES	28					580	14		594											594		
15	SOLD FOR TAXES	28					580	14		594	PAID IN FULL	OCT 4 1954	15556				594	37					
16	SOLD FOR TAXES	28					580	14		594	PAID IN FULL	OCT 4 1954					594						
17	SOLD FOR TAXES	28					580	14		594	PAID IN FULL	OCT 30 1954											
18	SOLD FOR TAXES	28					580	14		594	PAID IN FULL	OCT 30 1954	14737				1772	71					
19	SOLD FOR TAXES	28					580	14		594	PAID IN FULL	OCT 30 1954											
20	SOLD FOR TAXES	28					580	14		594											594		
		760					15240	362		15602					4237		7207				4158		

Form SC (53) GRAND RAPIDS PRINTING, GRAND RAPIDS

Assessment Roll and Tax List of Real Property in the Village of East Gull Lake, Cass County, Minnesota, for Taxes for the Year 1953.

	In whose name assessed	To whom transferred		Description of property: Subdivision	Sec. or Lot	Town or Block	Reg.	Number of Acres of Land (Acres / 100ths)	No. School District	Indicate Homestead Tax or No	Indicate Agricultural Tax or No	True and Full Valuations: Land Exclusive of Structures and Improvements (Dollars)	Buildings and Other Structures (Dollars)	Machinery Permanently Attached to Real Estate (Dollars)	Total True and Full Value (Dollars)	Assessed Valuations, Rural: Homestead Up to $4,000 20% (Dollars)	Rural: Over $4,000 and Non-Homestead 33⅓% (Dollars)	All Other: Homestead Up to $4,000 25% (Dollars)	All Other: Over $4,000 and Non-Homestead 40% (Dollars)	Machinery Permanently Attached to Real Estate 33⅓% (Dollars)	Total Assessed Value (Dollars)	Total Assessed Value as Equalized by the Board of Review (Dollars)	Final Equalized Value (Dollars)
	Gull Lake Shores Inc.		1	Sylvan Shores	21				26	T.C.													
	" " " "		2		22					"													
	" " " "		3		23					"													
	" " " "		4		24					"													
	" " " "		5		25					"													
	" " " "		6		26					"													
	" " " "		7		27					"													
	" " " "		8		28					"													
	" " " "		9		29					"													
	" " " "		10	Outlot	1					"													
	" " " "		11	Outlot	2					"													
			12																				
			13																				
			14																				
			15																				
			16																				
			17																				
			18																				
			19																				
			20																				

	Sold for Taxes	Valuations by School Districts as Equalized by Department of Taxation: District No. 26 Rate 110 Mills (Dollars)	District No. ..... Rate ..... Mills (Dollars)	District No. ..... Rate ..... Mills (Dollars)	District No. ..... Rate ..... Mills (Dollars)	District No. ..... Rate ..... Mills (Dollars)	Tax including State Homestead ..... Mills ($ cts.)	State Tax on Non-Homestead 44 Mills ($ cts.)	Special Taxes ($ cts.)	Total Taxes ($ cts.)		Paid	When Paid (Month Day Year)	Number of Receipt	March Settlement 1954 ($ cts.)	June Settlement 1954 ($ cts.)	Penalty ($ cts.)	November Settlement 1954 ($ cts.)	Penalty ($ cts.)	Collections to First Monday in January 1955 ($ cts.)	Penalty ($ cts.)	Delinquent on First Monday in January 1955 ($ cts.)	Total Delinquent Tax and Penalty ($ cts.)	Remarks
1	Sold for Taxes	28					580	14		594	1											594		
2	Sold for Taxes	28					580	14		594	2											594		
3	Sold for Taxes	28					580	14		594	3											594		
4	Sold for Taxes	28					580	14		594	4											594		
5	Sold for Taxes	28					580	14		594	5											594		
6	Sold for Taxes	28					580	14		594	6											594		
7	Sold for Taxes	28					580	14		594	7											594		
8	Sold for Taxes	28					580	14		594	8											594		
9	Sold for Taxes	28					580	14		594	9											594		
10	Sold for Taxes	~~30~~ 25	Abate.	# 6184			~~620~~ 518	~~15~~ 12		~~635~~ 530	10											530		55.16 Abated
11	Sold for Taxes	~~80~~ 71	"	# 6184			~~1380~~ 1148	~~34~~ 28		~~1414~~ 1176	11											994		106.40 "
12											12													
13											13													
14											14													
15											15													
16											16													
17											17													
18											18													
19											19													
20											20													
		110%					22804	522		23326												6870		104.56 abated

Assessment Roll and Tax List of Real Property in the Village of East Gull Lake,

Form SC (53) [illegible]

In whose name assessed	To whom transferred	Description of property: Subdivision	Sec. or Lot	Town or Block	Rng.	Number of Acres of Land	No. School District	Indicate Homestead Tax by Ho	Indicate Agricultural Tax by Ag	True and Full Valuations: Land Exclusive of Structures and Improvements	Buildings and Other Structures	Machinery Permanently Attached to Real Estate	Total True and Full Value	Assessed Valuations: Rural: Homestead Up to $4,000 20%	Rural: Over $4,000 and Non-Homestead 33⅓%	All Other: Homestead Up to $4,000 25%	All Other: Over $4,000 and Non-Homestead 40%	Machinery Permanently Attached to Real Estate 33⅓%	Total Assessed Value	Total Assessed Value as Equalized by the Board of Review	Final Equalized Value
										Dollars	Dollars	Dollars	Dollars	Dollars	Dollars	Dollars	Dollars	Dollars	Dollars	Dollars	Dollars
		(East Gull Lake 1st Addition to Village of East Gull Lake, Sec. 17-134-29 Lots 1 to 4 inclusive, Block 1																			
Harold W. & Adeline V. Ylinen			1				26	Yes													
" " "			2					"													
" " "			3					"													
~~Roy E. & Anna B. Nelson~~	~~Mabel E. Loder~~		4					"													
~~Fred & Mary Pinnender~~			5					"													
Harold W. & Adeline V. Ylinen			6					"													
" " "			7					"													
" " "			8					"													
" " "			9					"													
Thos. H. & Lorraine Mull			10					"													
" " "		6.25' of	11					Yes													
Alex Belawski			11 less 6.25'					No													
Harold W. & Adeline V. Ylinen		Outlot a						Yes													
" " "			B					"													
De Vere R. & Ludmilla M. Rudberg			6					No													
" " "			A					"													
			17																		
			18																		
			19																		
			20																		

Cass County, Minnesota, for Taxes for the Year 1953.

Sold for Taxes	Valuations by School Districts as Fixed by Department of Taxation: District No. 26 Rate 43 Mills	District No. ..... Rate ..... Mills	District No. ..... Rate ..... Mills	District No. ..... Rate ..... Mills	District No. ..... Rate ..... Mills	District No. ..... Rate ..... Mills	Tax including State Homestead	State Tax on Non-Homestead 4½ Mills	Special Taxes	Total Taxes		Paid	When Paid (Month Day Year)	Number of Receipt	March Settlement 1954	June Settlement 1954	Penalty	November Settlement 1954	Penalty	Collections to First Monday in January 1955	Penalty	Delinquent on First Monday in January 1955	Total Delinquent Tax and Penalty	Remarks
	Dollars	Dollars	Dollars	Dollars	Dollars	Dollars	$ cts.	$ cts.	$ cts.	$ cts.					$ cts.	$ cts.	$ cts.	$ cts.	$ cts.	$ cts.	$ cts.	$ cts.	$ cts.	
SOLD FOR TAXES	H 6						124			124	1											124		
SOLD FOR TAXES	H 6						124			124	2											124		
SOLD FOR TAXES	H 6						124			124	3	PAID IN FULL	MAY 26 1954	7287		1349						124		
SOLD FOR TAXES	H 65						1344			1344	4	PAID IN FULL	JUN 10 1954	8420				4530	68					
	H 219						4530			4530	5													
SOLD FOR TAXES	H 6						124			124	6											124		
SOLD FOR TAXES	H 6						124			124	7											124		
SOLD FOR TAXES	H 6						124			124	8											124		
SOLD FOR TAXES	H 116						2400			2400	9											2400		
	H 83						1718			1718	10	PAID IN FULL	MAY 31 1954	9899		1718								
	H 6						124			124	11	PAID IN FULL	MAY 31 1954			124								
	10						206	04		210	12	PAID IN FULL	APR 22 1954	5528		210								
SOLD FOR TAXES	H 40						828			828	13											828		
SOLD FOR TAXES	H 5						104			104	14											104		
SOLD FOR TAXES	9						186	04		190	15	PAID IN FULL	APR 14 1954	5082		190								
SOLD FOR TAXES	70						1448	32		1480	16	PAID IN FULL	APR 14 1954			1480								
											17													
											18													
											19													
											20													
	H 590						13632	40		13672						5066		4530				4576		

Assessment Roll and Tax List of Real Property in the Village of East Gull Lake, Cass County, Minnesota, for Taxes for the Year 1953.

Form SC (53) manufacturers remarks

	IN WHOSE NAME ASSESSED	TO WHOM TRANSFERRED	DESCRIPTION OF PROPERTY: SUBDIVISION	Sec. of Lot	Town of Block	Rng.	Number of Acres of Land: Acres	100ths	No. School District	Individual Homestead Tax or No	Individual Agricultural Tax or No	TRUE AND FULL VALUATIONS: LAND Exclusive of Structures Improvements	BUILDINGS and Other Structures	MACHINERY Permanently Attached to Real Estate	TOTAL True and Full Value	ASSESSED VALUATIONS: RURAL: Homestead Up to $4,000 20%	RURAL: Over $4,000 and Non-Homestead 33⅓%	ALL OTHER: Homestead Up to $4,000 25%	ALL OTHER: Over $4,000 and Non-Homestead 40%	MACHINERY Permanently Attached to Real Estate 33⅓%	TOTAL ASSESSED VALUE	Total Assessed Value Equalized by the Board of Review	FINAL EQUALIZED VALUE
			Jordan's Plat of Pine Beach									Dollars	Dollars	Dollars	Dollars	Dollars	Dollars	Dollars	Dollars	Dollars	Dollars	Dollars	Dollars
			Lots 1-2-3-4-Sec. 19-134-29.																				
	John O. Cooper		Tract A-1 (~~part of lot~~)																				
	Jack O. Cooper		2 " A-2 "																				
	Thomas H. & Pauline Hargrave Sr.		3 " A-3 "																				
	" " "		4 " A-4 1346																				
	Grace A. Curry		5 " A-5 " "																				
	" "		6 " A-6 " "																				
	" "		7 " A-7 " "																				
	Alice Dail		8 " A-8 " "																				
	"		9 " A-9 1,16+49																				
	"		10 " A-10 1,16+49																				
			11																				
	~~Earl S. Eddy & Dillman~~		12 " A-11									Use H. added by Tax Dept.						40					
	" " "		13 " A-12																				
	" " "		14 △ " A-12-a																				
1	Harold J. & Lucille M. Gregory		15 " A-13									NW 150 added by Tax Dept.						300					
	Pine Beach Corp.		16 " A-14															Dec. Abst. on file			(Auditor's Note: "107 Wayne J. S. Magnell on line 7 Page 34)		
	Carl W. & Nellie J. Foster		17 E½ of tract A-15																				
	Paul R. Daehy		18 W½ of " A-15																				
			19																				
			20																				

Cass County, Minnesota, for Taxes for the Year 1953.

	SOLD FOR TAXES	VALIDATIONS BY SCHOOL DISTRICTS AS EQUALIZED BY DEPARTMENT OF TAXATION: District No.... Rate..... Mills	District No.... Rate..... Mills	District No.... Rate..... Mills	District No.... Rate..... Mills	District No.... Rate..... Mills	District No.... Rate..... Mills	Tax including State Homestead ..... Mills	State Tax on Non-Homestead 4.68 Mills	SPECIAL TAXES	TOTAL TAXES		PAID	WHEN PAID Month	Day	Year	Number of Receipt	March Settlement 1954	June Settlement 1954	Penalty	November Settlement 1954	Penalty	Collections to First Monday in January 1955	Penalty	Delinquent to First Monday in January 1955	Penalty	Total Delinquent Tax and Penalty	REMARKS
		Dollars	Dollars	Dollars	Dollars	Dollars	Dollars	$ cts.	$ cts.	$ cts.	$ cts.							$ cts.	$ cts.	$ cts.	$ cts.	$ cts.	$ cts.	$ cts.	$ cts.	$ cts.	$ cts.	
1		Abate. #3935	780 ~~1030~~					17346 ~~24018~~	3.64 ~~5.04~~		17710 ~~24520~~	1	PAID IN FULL	MAY	13	1954	6157		17710									68.12 Abated
2			794					17658	3.70		18028	2	PAID IN FULL	MAY	13	1954			18028									
3			618					13744	2.88		14032	3	2nd Half Paid / 1st Half Paid	JUL / MAY	22 / 13	1954 / 1954	10247		9780									
4			244					5426	1.14		5540	4	2nd Half Paid / 1st Half Paid	JUL / MAY	22 / 13	1954 / 1954	11562				9786							
5			80					1780	.38		1818	5	PAID IN FULL	JAN	29	1954		1818										
6			432					9608	2.02		9810	6	PAID IN FULL	JAN	29	1954	817	9810										
7			80					1780	38		1818	7	PAID IN FULL	JAN	29	1954		1818										
8			428					9518	200		9718	8	PAID IN FULL	APR	22	1954			9718									
9			472					10496	220		10716	9	PAID IN FULL	APR	22	1954	5889		10716									
10			120					2668	56		2724	10	PAID IN FULL	APR	22	1954			2724									
11												11																
12			H 460					10230			10230	12	PAID IN FULL	APR	12	1954	5889		10230									
13			H 60					1334			1334	13	PAID IN FULL	APR	12	1954			1334									
14			H 5					112			112	14	PAID IN FULL	APR	12	1954			112									
15			408					9074	190		9264	15	2nd Half Paid / 1st Half Paid	OCT / MAY	30 / 13	1954 / 1954	14424 / 10240		4632		4632							
16			313 / 320 Mortgage					7146	150		7296	16	PAID IN FULL	MAY	13	1954	6162		4836									24.30 Cancelled
17												17																
18			70					1556	32		1588	18	PAID IN FULL	MAY	13	1954	6159		1588									
19												19																
20												20																
			H 5935 5144 5694					126118	24.02		128520							13446	91414		14415							

Assessment Roll and Tax List of Real Property in the Village of East Gull Lake, Cass County, Minnesota, for Taxes for the Year 1953.

Form SC (53) WILLIS-BOND PRINTING, MINNEAPOLIS

	IN WHOSE NAME ASSESSED	TO WHOM TRANSFERRED	DESCRIPTION OF PROPERTY: SUBDIVISION	Sec. or Lot	Town or Block	Reg.	Number of Acres of Land: Acres	Units	No. School District	Individual Personal Tax or No	Individual Real Estate Tax or No	TRUE AND FULL VALUATIONS: LAND Exclusive of Structures or Improvements	BUILDINGS and Other Structures	MACHINERY Permanently Attached to Real Estate	TOTAL True and Full Value	ASSESSED VALUATIONS: RURAL: Land Up to $4,000 20%	RURAL: Over $4,000 and Non-Homestead 33⅓%	ALL OTHER: Homestead Up to $4,000 25%	ALL OTHER: Over $4,000 and Non-Homestead 40%	MACHINERY Permanently Attached to Real Estate 33⅓%	TOTAL ASSESSED VALUE	Total Assessed Value as Revised by the Board of Tax Review	FINAL EQUALIZED VALUE
			Pine Beach									Dollars	Dollars	Dollars	Dollars	Dollars	Dollars	Dollars	Dollars	Dollars	Dollars	Dollars	Dollars
1	Paul R. + Grace I. Doty		Tract A-1 (Part Lot 2)																				
2	" " "		N½ of tract A-17 "																				
3	J. I. + Irene M. Mayall		S½ " A-17 "																				
4	" " "		tract A-18																				
5	" " "		" A-18a																				
6																							
7	J. I. + Irene M. Mayall	Pine Beach Corp.	tract A-19a																				
8	Harvey O. + Barbara O. Dow		" A-19b									See tax check on file										4/107 value from Lines 16 Page 33	
9	" " "		~~N½ of tract A-20~~																				
10	Harvey O. Dow		S½ of " A-20										Was assessed to Town Rd							300			
11	" "		N½ of " A-21																				
12																							
13	Pine Beach Corp.		S½ of tract A-21																				
14	" "		" A-22																				
15	" "		" A-23																				
16	Mildred C. Lice		" A-24																				
17	Clarence A. + Lila M. Schultz		" A-25																				
18	" " "		N½ of " A-26																				
19																							
20																							

	SOLD FOR TAXES	VALUATIONS BY SCHOOL DISTRICTS AS EQUALIZED BY DEPARTMENT OF TAXATION: District No. ..... Rate ..... Mills	District No. ..... Rate ..... Mills	District No. ..... Rate ..... Mills	District No. 2473 Rate 24.73 Mills	District No. ..... Rate ..... Mills	District No. ..... Rate ..... Mills	Tax including State Homestead	State Tax on Non-Homestead 4.6 Mills	SPECIAL TAXES	TOTAL TAXES	PAID	WHEN PAID	Number of Receipt	March Settlement 1954	June Settlement 1954	Penalty	November Settlement 1954	Penalty	Collections to First Monday in January 1955	Penalty	Delinquent on First Monday in January 1955	Penalty	Total Delinquent Tax and Penalty	REMARKS
		Dollars	Dollars	Dollars	Dollars	Dollars	Dollars	$ cts.		$ cts.	$ cts.		Month Day Year		$ cts.	$ cts.	$ cts.	$ cts.	$ cts.	$ cts.	$ cts.	$ cts.	$ cts.		
1					877			19504	408		19912	PAID IN FULL	MAY 13 1954	6159		19912									
2					53			1178	24		1202	PAID IN FULL	MAY 13 1954			1202									
3					40			890	18		908	PAID IN FULL	APR 22 1954			908									
4					784			17436	366		17802	PAID IN FULL	APR 22 1954			17802									
5					30			668	14		682	PAID IN FULL	APR 22 1954	5535		682									
6																									
7					107			2380	50		2430	PAID IN FULL	APR 22 1954			2430									Paid Under Protest 24.30 Added from Page 33
8					420			9340	196		9536	2nd Half Paid / 1st Half Paid	OCT 30 1954 / MAY 31 1954	16214 / 10352		47.68		47.68							
9																									
10					500			11120	234		11354	2nd Half Paid / 1st Half Paid	OCT 30 1954 / MAY 31 1954	16214 / 10352		56.77		56.77							
11																									
12																									
13																									
14					120			2668	56		2724	2nd Half Paid / 1st Half Paid	OCT 30 1954 / MAY 18 1954	16227 / 6183		13.62		13.62							
15																									
16					100			2224	46		2270	PAID IN FULL	APR 14 1954	5079		2270									
17					320			7116	150		7266	2nd Half Paid / 1st Half Paid	OCT 7 1954 / MAY 31 1954	9886		47.68									
18					100			2224	46		2270	2nd Half Paid / 1st Half Paid	OCT 7 1954 / MAY 31 1954	13724				47.68							
19																									
20																									
					3344			74368	1568		75926					61781		165.75							

Assessment Roll and Tax List of Real Property in the Village of East Gull Lake, Cass County, Minnesota, for Taxes for the Year 1953.

Form SC (53) [illegible]

	IN WHOSE NAME ASSESSED	TO WHOM TRANSFERRED	DESCRIPTION OF PROPERTY: SUBDIVISION	Sec. or Lot	Town or Block	Rng.	Number of Acres of Land: Acres	Hdths	No. School District	Indicate Homestead Tax w Ha	Indicate Agricultural Tax w Ra	TRUE AND FULL VALUATIONS: LAND Exclusive of Structures and Improvements	BUILDINGS and Other Structures	MACHINERY Permanently Attached to Real Estate	TOTAL True and Full Value	ASSESSED VALUATIONS: RURAL: Homestead Up to $4,000 20%	RURAL: Over $4,000 and Non-Homestead 33⅓%	ALL OTHER: Homestead Up to $4,000 25%	ALL OTHER: Over $4,000 and Non-Homestead 40%	MACHINERY Permanently Attached to Real Estate 33⅓%	TOTAL ASSESSED VALUE	Total Assessed Value Equalized by the Board of Review	FINAL EQUALIZED VALUE
			Pine Beach									Dollars	Dollars	Dollars	Dollars	Dollars	Dollars	Dollars	Dollars	Dollars	Dollars	Dollars	Dollars
1	Russell B. & Margaret A. Ives		S½ of tract A-26																				
2	" " "		" A-27																				
3	" " "		" A-28																				
4	Archer D. Brookfield		" A-29																				
5																							
6	John W. Harrison Est.		tract B-1																				
7	Kingson Invest. Co.		" B-2																				
8	Harry G. & Bertha Barnes		" B-3																				
9	" " "		" B-4																				
10	[illegible]	N½ of " B-5																					
11	Edward J. Lien	S½ of " B-5																					
12	"	N½ of " B-6																					
13																							
14	Peter C. & Evelyn M. Van Sierop		S½ of tract B-6 Tax on line 13																				
15	" " "		" B-7 Tax on line 14																				
16	Denison-Johnson Sales Corp.		" B-8 Tax on line 15																				
17	" " "		" B-9 Tax on line 16																				
18	" " "		" B-10 Tax on line 17																				
19																							
20																							

	SOLD FOR TAXES	VALUATIONS BY SCHOOL DISTRICTS AS EQUALIZED BY DEPARTMENT OF TAXATION: District No. ..... Rate ..... Mills	District No. ..... Rate ..... Mills	District No. ..... Rate ..... Mills	District No. 2 Rate 24.5 Mills	District No. ..... Rate ..... Mills	District No. ..... Rate ..... Mills	Tax including State Mills	State Tax on Non-Homeland Mills	SPECIAL TAXES	TOTAL TAXES	PAID	WHEN PAID	Number of Receipt	March Settlement 1954	June Settlement 1954	Penalty	November Settlement 1954	Penalty	Collections to First Monday in January 1955	Penalty	Delinquent on First Monday in January 1955	Penalty	Total Delinquent Tax and Penalty	REMARKS
		Dollars	Dollars	Dollars	Dollars	Dollars	Dollars	$ cts.	$ cts.	$ cts.	$ cts.		Month Day Year		$ cts.	$ cts.	$ cts.	$ cts.	$ cts.	$ cts.	$ cts.	$ cts.	$ cts.	$ cts.	
1		Carried to line 2																							
2				652				14600	304		14904	2nd Half Paid 1st Half Paid	OCT 30 1954 MAY 31 1954	12249		831 11		831 11							
3				80				1780	38		1818	2nd Half Paid 1st Half Paid	OCT 30 1954 MAY 31 1954	6222											
4				960				21350	448		21798	PAID IN FULL	APR 2 1954	4943		21798									
5																									
6	SOLD FOR TAXES			80				1780	38		1818	Balance Paid 2nd Half Paid 1st Half Paid	SEP 2 1954 MAY 18 1954	12514 6128		908		908							
7				604				13432	282		13714	2nd Half Paid 1st Half Paid	OCT 30 1954 MAY 31 1954	14436 6250		6857		6857							
8				560				12454	260		12714	2nd Half Paid 1st Half Paid	OCT 30 1954 MAY 31 1954												
9				120				2668	56		2724	2nd Half Paid 1st Half Paid	OCT 30 1954 MAY 31 1954	14930 10253		8173		8173							
10				40				890	18		908	2nd Half Paid 1st Half Paid	OCT 30 1954 MAY 31 1954												
11				40				890	18		908	PAID IN FULL	MAY 18 1954	6184		1816									
12				40				890	18		908	PAID IN FULL	MAY 18 1954												
13		Tax on line 14		60				1334	28		1362	PAID IN FULL	MAY 4 1954	5673		1362									
14	SOLD FOR TAXES	" 15		408				9074	190		9264	PAID IN FULL	MAY 4 1954			9264									
15		" 16	N 85					1890			1890	PAID IN FULL	MAY 18 1954												
16		" 17	N 598					13298			13298	PAID IN FULL	MAY 18 1954	6164		1696									
17		" 18	N 80					1780			1780	PAID IN FULL	MAY 18 1954												
18																									
19																									
20																									
				K 763 3644 4407				98010	1699		99708					75457		24250							

Assessment Roll and Tax List of Real Property in the Village of East Gull Lake, Cass County, Minnesota, for Taxes for the Year 1953.

Form 5C (53) WILLIAMS-BATES PRINTING, MINNEAPOLIS

	IN WHOSE NAME ASSESSED	TO WHOM TRANSFERRED	DESCRIPTION OF PROPERTY: SUBDIVISION	Sec. or Lot	Town or Block	Rng.	Number of Acres of Land: Acres	Tenths	Indicates Homestead Tax or No	Indicates Agricultural Tax or No	TRUE AND FULL VALUATIONS: LAND Exclusive of Structures and Improvements	BUILDINGS and Other Structures	MACHINERY Permanently Attached to Real Estate	TOTAL True and Full Value	ASSESSED VALUATIONS: RURAL: Homestead Up to $4,000 20%	RURAL: Over $4,000 and Non-Homestead 33⅓%	ALL OTHER: Homestead Up to $4,000 25%	ALL OTHER: Over $4,000 and Non-Homestead 40%	MACHINERY Permanently Attached to Real Estate 33⅓%	TOTAL ASSESSED VALUE	Total Assessed Value as Revalued by the Board of Review	FINAL EQUALIZED VALUE
											Dollars	Dollars	Dollars	Dollars	Dollars	Dollars	Dollars	Dollars	Dollars	Dollars	Dollars	Dollars
1	~~Selma Schwartz~~ Lithgow Roberts		Pine Beach tract B-11																			
2	" " "		" B-12																			
3	~~Pine Beach Corp~~ Lithgow Roberts		" B-13																			
4	~~Grace L. Walker~~ "		" B-14																			
5	" "		" B-15																			
6	" "		" B-16																			
7																						
8	~~Pine Beach Corp.~~		tract B-17																			
9	" "		" B-18																			
10	" "		" B-19																			
11	" "		" B-20																			
12	~~Margaret Dr~~ W. J. Madden, Jr.		" B-21																			
13																						
14																						
15	~~Earl A. Bratnober~~		tract C-1																			
16	William Dr Cecil H. McCollough		S½ of " C-2																			
17	~~Fulton & Marguerite F. Gerrard~~		N½ of " C-2																			
18	Fulton M. & Marguerite F. Gerrard		" C-37																			
19	" " "		" C-42																			
20																						

	SOLD FOR TAXES	VALUATIONS BY SCHOOL DISTRICTS AS EQUALIZED BY DEPARTMENT OF TAXATION: District No. ..... Rate ..... Mills	District No. ..... Rate ..... Mills	District No. 2273 Rate 31.52 Mills	District No. ..... Rate ..... Mills	District No. ..... Rate ..... Mills	District No. ..... Rate ..... Mills	Tax including State Homestead ..... Mills	State Tax on Non-Homestead 40% ..... Mills	SPECIAL TAXES	TOTAL TAXES	PAID	WHEN PAID	Number of Receipt	March Settlement 1954	June Settlement 1954	Penalty	November Settlement 1954	Penalty	Collections to First Monday in January 1955	Penalty	Delinquent on First Monday in January 1955	Total Delinquent Tax and Penalty	REMARKS
		Dollars	Dollars	Dollars	Dollars	Dollars	Dollars	$ cts.	$ cts.	$ cts.	$ cts.		Month Day Year		$ cts.	$ cts.	$ cts.	$ cts.	$ cts.	$ cts.	$ cts.	$ cts.	
1				487				108 74			108 74	2nd Half Paid	OCT 3 1954										
2				11 50				111 21			111 21	1st Half Paid / 2nd Half Paid	MAY 12 1954 / OCT 13 1954	5244 / 14201		74 58		74 58					
3				11 50				111 21			111 21	1st Half Paid / 2nd Half Paid	MAY 12 1954 / OCT 13 1954										
4				80				178 0	38		181 8	1st Half Paid	MAY 12 1954										
5				80				178 0	38		181 8	PAID IN FULL	MAY 11 1954	6165		181 8							
6				452				1005 2	21 0		1026 2	PAID IN FULL	MAY 11 1954			1026 2							
7																							
8	SOLD FOR TAXES			100				222 4	46		227 0	PAID IN FULL	DEC 2 1954	13343						227 0	7 9		
9	SOLD FOR TAXES			160				355 8	74		363 2			Pd 1/17/55	DR #2824	(3395)						3132 / 134 95	Pd
10	SOLD FOR TAXES			330				733 8	154		749 2											749 2 / 280 41	
11	SOLD FOR TAXES			300				667 2	140		681 2											681 2 / 27 43	
12				100				222 4	46		227 0	PAID IN FULL	SEP 8 1954	13283				227 0					
13																							
14																							
15				120				266 8	56		272 4	PAID IN FULL	MAY 13 1954	6161		272 4							
16				60				133 4	28		136 2	PAID IN FULL	APR 15 1954	5411		136 2							
17				60				133 4	28		136 2	PAID IN FULL	APR 15 1954	5412		136 2							
18				120				266 8	56		272 4	1st Half Paid / 2nd Half Paid	MAY 13 1954 / OCT 30 1954	10254 / 14228		82 19		82 19					
19				604				1343 2	282		1371 4	1st Half Paid / 2nd Half Paid	MAY 13 1954 / OCT 30 1954										
20																							
				4589 / 2406 / 2183				7016 2	1 96		7135 8					332 05		179 47		227 0		1793 6	

Assessment Roll and Tax List of Real Property in the Village of East Gull Lake, Cass County, Minnesota, for Taxes for the Year 1953.

Form SC (53) MILLER-DUTTS DIVISION, BERNARDS

	In Whose Name Assessed	To Whom Transferred	Description of Property: Subdivision	Sec. or Lot	Town or Block	Rng.	Number of Acres of Land: Acres	Tenths	No. School District	Indicates Homestead Tax or No	Indicates Agricultural Tax or No	True and Full Valuations: Land Exclusive of Structures and Improvements (Dollars)	Buildings and Other Structures (Dollars)	Machinery Permanently Attached to Real Estate (Dollars)	Total True and Full Value (Dollars)	Assessed Valuations: Rural: Homestead Up to $4,000 20% (Dollars)	Rural: Over $4,000 and Non-Homestead 33⅓% (Dollars)	All Other: Homestead Up to $4,000 25% (Dollars)	All Other: Over $4,000 and Non-Homestead 40% (Dollars)	Machinery Permanently Attached to Real Estate 33⅓% (Dollars)	Total Assessed Value (Dollars)	Total Assessed Value as Equalized by the Board of Review (Dollars)	Final Equalized Value (Dollars)
1	Carmen V. Lang		Pine Beach. tract C-5																				
2	Warner Holding Co.		" C-6																				
3	"		" C-7																				
4	Edward & Mirkell Conley Brooks		" C-8																				
5	Eleanor M. & Wm. H. Kennedy		" C-9																				
6																							
7	Frank Jr. & Harriet A. Emerick		tract C-10																				
8	" "		" C-11																				
9	~~Pine Beach Corp.~~		" C-12																				
10	~~Pine Beach Corp.~~		" C-13																				
11	" "		" C-14																				
12	" "		" C-15																				
13	" "		" C-16																				
14	" "		" C-17																				
15	" "		E½ of " C-18																				
16	Arthur W. & Lily E. Carlson		W½ of " C-18																				
17	" "		" C-19																				
18	" "		" C-20																				
19	" "		" C-21																				
20	Dalton Brookfield & Betty Bell Fo		Brookfield " C-22																				

Room 11 assd by Town Bd 360

	Sold for Taxes	Valuations by School Districts as Equalized by Department of Taxation: District No. ..... Rate ..... Mills	District No. ..... Rate ..... Mills	District No. ..... Rate ..... Mills	Dollars	District No. ..... Rate ..... Mills	District No. ..... Rate ..... Mills	Dollars	Tax including State Homestead ..... Mills	State Tax on Non-Homestead 40 Mills	Special Taxes	Total Taxes		Paid	When Paid: Month	Day	Year	Number of Receipt	March Settlement 1954	June Settlement 1954	Penalty	November Settlement 1954	Penalty	Collections to First Monday in January 1955	Penalty	Delinquent on First Monday in January 1955	Penalty	Total Delinquent Tax and Penalty	Remarks
					Dollars			Dollars	$ cts.	$ cts.	$ cts.	$ cts.							$ cts.	$ cts.	$ cts.	$ cts.	$ cts.	$ cts.	$ cts.	$ cts.	$ cts.	$ cts.	
1	SOLD FOR TAXES				604				13432	2.82		137.14	1	PAID IN FULL	APR	15	1954	5710		137.14									
2					604				13432	2.82		137.14	2	PAID IN FULL	MAY	18	1954	6163		137.14									
3					120				2668	.56		27.24	3	PAID IN FULL	MAY	18	1954			27.24									
4					694				15434	3.24		157.58	4	PAID IN FULL	MAY	18	1954	6160		157.58									
5					1032				22950	4.80		234.30	5	PAID IN FULL	APR	6	1954	3818		234.30									
6													6																	
7					40				890	.18		9.08	7	PAID IN FULL	APR	14	1954	5685		9.08									
8					260				5782	1.22		59.04	8	PAID IN FULL	APR	14	1954			59.04									
9	SOLD FOR TAXES				140				890	.18		9.08	9	PAID IN FULL	FEB	3	1954	1398	9.08										
10	SOLD FOR TAXES				34				756	.16		7.72	10	PAID IN FULL	DEC	2	1954							7.72					
11	SOLD FOR TAXES				34				756	.16		7.72	11	PAID IN FULL	DEC	2	1954							7.72					
12	SOLD FOR TAXES				40				890 ~~5782~~	.18 ~~1.22~~		9.08 ~~59.04~~	12	PAID IN FULL	DEC	2	1954	$5595						9.08 ~~59.04~~					
13	SOLD FOR TAXES				40				890	.18		9.08	13	PAID IN FULL	DEC	2	1954							9.08					
14	SOLD FOR TAXES				34				756	.16		7.72	14	PAID IN FULL	DEC	2	1954							7.72					
15	SOLD FOR TAXES				18				400	.10		4.10	15	PAID IN FULL	DEC	2	1954							4.10					
16					40				890	.18		9.08	16	2nd Half Paid / 1st Half Paid	OCT / MAY	25 / 31	1954 / 1954												
17	Assess 1948 & 52				80				1780	.38		18.18	17	2nd Half Paid / 1st Half Paid	OCT / MAY	25 / 31	1954 / 1954	10251		12.89		12.89							
18					956				21260	4.46		217.06	18	2nd Half Paid / 1st Half Paid	OCT / MAY	25 / 31	1954 / 1954	14452											
19					60				1334	.28		13.62	19	2nd Half Paid / 1st Half Paid	OCT / MAY	25 / 31	1954 / 1954												
20	Assess 1948 & 52				860				19126	4.00		195.26	20	PAID IN FULL	MAR	13	1954	3640		195.26									
					5590				124316	26.06		1269.22							9.08	1085.75		12.89		45.42					

Assessment Roll and Tax List of Real Property in the Village of East Gull Lake, Cass County, Minnesota, for Taxes for the Year 1953.

Form 3C (33) WILLIS-DUFFY PRINTING, MINNEAPOLIS

	In Whose Name Assessed	To Whom Transferred	Description of Property: Subdivision	Sec. or Lot	Town or Block	Rng.	Number of Acres of Land: Acres	Mills	No. School District	Indicate Homestead Yes or No	Indicate Agricultural Yes or No	True and Full Valuations: Land Exclusive of Structures and Improvements (Dollars)	Buildings and Other Structures (Dollars)	Machinery Permanently Attached to Real Estate (Dollars)	Total True and Full Value (Dollars)	Assessed Valuations: Rural: Homestead Up to $4,000 20% (Dollars)	Rural: Over $4,000 and Non-Homestead 33⅓% (Dollars)	All Other: Homestead Up to $4,000 25% (Dollars)	All Other: Over $4,000 and Non-Homestead 40% (Dollars)	All Other: Machinery Permanently Attached to Real Estate 33⅓% (Dollars)	Total Assessed Value (Dollars)	Total Assessed Value as Equalized by the Board of Review (Dollars)	Final Equalized Value (Dollars)
1	Carl A. + Anna I. H. Bratnober		tract D-1																				
2	Carl A. Bratnober		N½ of " D-2																				
3	J. E. Meagher, Jr.		S½ of " D-2																				
4	" "		N½ of " D-3																				
5	J. E. Jr. + Louise Meagher		S½ of " D-3									Moorhin add'l Nyfann Rd			722								
6	" " "		N½ of " D-4																				
7																							
8	J. E. Meagher, Jr.		S½ of tract D-4																				
9	~~Douglas L. + Katherine M. Johnson~~		N½ of " D-5																				
10	" " "		S½ of " D-5									Dwelling 23 in Dwellings											
11	" " "		" " D-6																				
12	" " "		" " D-7																				
13	~~M. J. Rettger~~	For J. T. Rettger Jr + C.	J. Rettger D-8																				
14																							
15	Jill + Geraldine Harrison		tract E-1																				
16	Milo J. Sieverling		" E-2																				
17	Jill + Geraldine Harrison		" E-3																				
18	"		" E-4																				
19	Pine Beach Corp.		Lot X																				
20	Pine Beach Road, Yellow Mountain Trail, Pine Top Trail, Mallard Lane owned by Pine Beach Peninsula Assn.																						

	Sold for Taxes	Valuations by School Districts as Equalized by Department of Taxation: District No. ..... Rate ..... Mills (Dollars)	District No. ..... Rate ..... Mills (Dollars)	District No. ..... Rate ..... Mills (Dollars)	Total (Dollars)	District No. ..... Rate ..... Mills (Dollars)	District No. ..... Rate ..... Mills (Dollars)	Tax including State Homestead ..... Mills ($ cts.)	State Tax on Non-Homestead 45.16 Mills ($ cts.)	Special Taxes ($ cts.)	Total Taxes ($ cts.)		Paid	When Paid: Month	Day	Year	Number of Receipt	March Settlement 1954 ($ cts.)	June Settlement 1954 ($ cts.)	Penalty ($ cts.)	November Settlement 1954 ($ cts.)	Penalty ($ cts.)	Collections to First Monday in January 1955 ($ cts.)	Penalty ($ cts.)	Delinquent on First Monday in January 1955 ($ cts.)	Total Delinquent Tax and Penalty ($ cts.)	Remarks
1					648			1410	302		1712	1	PAID IN FULL	MAY 1	1	1954	6161		1712								
2					60			1334	28		1362	2	PAID IN FULL	MAY 1	1	1954			1362								
3					60			1334	28		1362	3	Part Paid	MAY 3	1	1954			681					681	749	681	749
4					60			1334	28		1362	4	Part Paid	MAY 3	1	1954	7421		681					681	749	681	749
5					286			6360	134		6494	5	Part Paid	MAY 3	1	1954			3247					3247	3572	3247	3572	See due 26.83
6	SOLD FOR TAXES				138			3068	64		3132	6	Part Paid	MAY 3	1	1954			1566					1566	1723	1566	1723	
7												7																
8	SOLD FOR TAXES				50			1112	24		1136	8	Part Paid	MAY 3	1	1954	7421		568					568	625	568	625	
9	~~Douglas L. + Katherine M. Johnson~~				60			1334	28	Meagher 681	1362	9	Part Paid	MAY 3	1	1954			341					341	374	341	374	Meagher total 3.40
10	6 in P.O.									Johnson 681		10	PAID IN FULL	MAY 6		1954			681									Johnson total paid.
11					450			10008	210		10218	11	PAID IN FULL	MAY 6		1954	8203		10218									
12					100			2224	46		2270	12	PAID IN FULL	MAY 6		1954			2270									
13		This includes Sup on Lots 3 Block 15			2750			72100	1282		73382	13	2nd Half Paid	DEC 6		1954												
													1st Half Paid			1954	10255		36691				36691					
14												14																
15					880			19570	410		19980	15	Balance Paid	OCT 30		1954	10241											
																	6157		109.57		90.23							
16					492			10942	230		11172	16	2nd Half Paid	SEP 14		1954	11133											
													1st Half Paid	MAY 4		1954	8472		5586		5586							
17		See included on line 5										17																
18												18																
19	SOLD FOR TAXES	Deduction from Lines 19 & 20 on page 3 of book			360			8006	168		8174	19													8174			
20												20																
					6304			153736	4982		156718								88861		14669		36691		15257			
					6113																							

Assessment Roll and Tax List of Real Property in the ..... of ....., Cass County, Minnesota, for Taxes for the Year 1953.

Form 3C (33) 3M-20-7-5-70 DIERSON, MINNEAPOLIS

	IN WHOSE NAME ASSESSED	TO WHOM TRANSFERRED	DESCRIPTION OF PROPERTY: SUBDIVISION	Sec. or Lot	Town or Block	Rng.	Number of Acres of Land: Acres	100ths	No. School District	Indicate Homestead Tax by Yes	Indicate Agricultural Tax by Yes	TRUE AND FULL VALUATIONS: LAND Exclusive of Structures and Improvements	BUILDINGS and Other Structures	MACHINERY Permanently Attached to Real Estate	TOTAL True and Full Value	ASSESSED VALUATIONS: RURAL: Homestead Up to $4,000 20%	RURAL: Over $4,000 and Non-Homestead 33⅓%	ALL OTHER: Homestead Up to $4,000 25%	ALL OTHER: Over $4,000 and Non-Homestead 40%	MACHINERY Permanently Attached to Real Estate 33⅓%	TOTAL ASSESSED VALUE	Total Assessed Value as Equalized by the Board of Review	FINAL EQUALIZED VALUE
												Dollars	Dollars	Dollars	Dollars	Dollars	Dollars	Dollars	Dollars	Dollars	Dollars	Dollars	Dollars
1	Dull Lake Shore, Inc.		Buck Island Resort Lot 7,	29	134	27																	
2	"	"		2																			
3	"	"		3																			
4	"	"		4																			
5	"	"		5																			
6	"	"		6																			
7	"	"		7																			
8	"	"		8																			
9	"	"		9																			
10	"	"	Grand Totals	10			4314	14															
11	"	"		11																			
12	"	"		12																			
13	"	"		13																			
14	"	"		14																			
15	"	"		15																			
16	"	"		16																			
17	"	"		17																			
18	"	"		18																			
19	"	"		19																			
20	Hoylow Garment Co.			20																			
	"	"		21																			

VALUATIONS BY SCHOOL DISTRICTS AS EQUALIZED BY DEPARTMENT OF TAXATION

	District No. ..... Rate ..... Mills	District No. 24 Rate 44 Mills	District No. ..... Rate ..... Mills	District No. ..... Rate ..... Mills	District No. 295 Rate 22 Mills	District No. ..... Rate ..... Mills	SOLD FOR TAXES	Tax including State Homestead ..... Mills	State Tax on Non-Homestead 4.4 ..... Mills	SPECIAL TAXES	TOTAL TAXES		PAID	WHEN PAID	Number of Receipt	March Settlement 1954	June Settlement 1954	Penalty	November Settlement 1954	Penalty	Collections to First Monday in January 1955	Penalty	Delinquent on First Monday in January 1955	Total Delinquent Tax and Penalty	REMARKS
	Dollars	Dollars	Dollars	Dollars	Dollars	Dollars		$ cts.	$ cts.	$ cts.	$ cts.			Month Day Year		$ cts.	$ cts.	$ cts.	$ cts.	$ cts.	$ cts.	$ cts.	$ cts.	$ cts.	
1												1													
2												2													
3												3													
4												4													
5												5													
6												6													
7												7													
8			H 17460		H 3810	= 23270						8													
9			NH 4293		43553	= 28887						9													
10			4789		47363	= 112157			414 66			10													
11												11													
12												12													
13							Feb.	13404 26				13													
14							Feb.	10533 04				14													
15	Pine Beach Park			N-	3396							15													
				N-	24674			23797 30	414 66		24351 96														
					28070																				
16												16													
17												17													
18												18													
19												19													
20												20													

Assessment Roll and Tax List of Real Property in the ..... of ....., Cass County, Minnesota, for Taxes for the Year 1953.

Form SC (53) MILLER-DUTTON GROUPS, MINNEAPOLIS

	IN WHOSE NAME ASSESSED	TO WHOM TRANSFERRED	DESCRIPTION OF PROPERTY: SUBDIVISION	Sec. or Lot	Town or Block	Rng.	Number of Acres of Land: Acres	100ths	No. School District	Indicate Homestead Tax or No	Indicate Agricultural Tax or No	TRUE AND FULL VALUATIONS: LAND Exclusive of Structures and Improvements	BUILDINGS and Other Structures	MACHINERY Permanently Attached to Real Estate	TOTAL True and Full Value	ASSESSED VALUATIONS: RURAL: Homestead Up to $4,000 20%	RURAL: Over $4,000 and Non-Homestead 33⅓%	ALL OTHER: Homestead Up to $4,000 25%	ALL OTHER: Over $4,000 and Non-Homestead 40%	MACHINERY Permanently Attached to Real Estate 33⅓%	TOTAL ASSESSED VALUE	Total Assessed Value as Equalized by the Board of Review	FINAL EQUALIZED VALUE
												Dollars	Dollars	Dollars	Dollars	Dollars	Dollars	Dollars	Dollars	Dollars	Dollars	Dollars	Dollars
	Horton Vacuum Co.																						
	~~Gull Lake Shores, Inc.~~																						
1	Gull Lake Shores, Inc.			22																			
2	"	"		23																			
3	"	"		24																			
4	"	"		25																			
5	"	"		26																			
6	"	"		27																			
7	"	"		28																			
8	"	"		29																			
9	"	"		30																			
10	"	"		31																			
11	"	"		32																			
12	"	"		33																			
13	"	"		34																			
14	"	"		35																			
15	"	"		36																			
16	~~Gull Lake Shores, Inc.~~	Douglas L. Johnson		37																			
17		W. J. Morgan & Gr. Madden		38																			
18	Gull Lake Shores, Inc.			39																			
19	"	"		40																			
20	"	"		41																			
	Horton Vacuum Co.		Outlot A																				
	Gull Lake Shores, Inc.		Outlot B																				

	SOLD FOR TAXES	VALUATIONS BY SCHOOL DISTRICTS AS EQUALIZED BY DEPARTMENT OF TAXATION: District No. ..... Rate ..... Mills	District No. ..... Rate ..... Mills	District No. ..... Rate ..... Mills	District No. ..... Rate ..... Mills	District No. ..... Rate ..... Mills	District No. ..... Rate ..... Mills	Tax including State Homestead ..... Mills	State Tax on Non-Homestead ..... Mills	SPECIAL TAXES	TOTAL TAXES		PAID	WHEN PAID: Month Day Year	Number of Receipt	March Settlement 1954	June Settlement 1954	Penalty	November Settlement 1954	Penalty	Collections to First Monday in January 1955	Penalty	Delinquent on First Monday in January 1955	Penalty	Total Delinquent Tax and Penalty	REMARKS
		Dollars	Dollars	Dollars	Dollars	Dollars	Dollars	$ cts.	$ cts.	$ cts.	$ cts.					$ cts.	$ cts.	$ cts.	$ cts.	$ cts.	$ cts.	$ cts.	$ cts.	$ cts.	$ cts.		
1												1															
2												2															
3												3															
4												4															
5												5															
6												6															
7												7															
8												8															
9												9															
10												10															
11												11															
12												12															
13												13															
14												14															
15												15															
16												16															
17												17															
18												18															
19												19															
20												20															