

Assessment & Tax List - 1955


Vil. of East Gull Lake

INDEX TO SECTIONS

SECTION	PAGE
Sec. 1	
" 2	
" 3	
" 4	
" 5	
" 6	
" 7	
" 8	
" 9	
" 10	
" 11	
" 12	
" 13	
" 14	
" 15	
" 16	
" 17	
" 18	
" 19	
" 20	
" 21	
" 22	
" 23	
" 24	
" 25	
" 26	
" 27	
" 28	
" 29	
" 30	
" 31	
" 32	
" 33	
" 34	
" 35	
" 36	

For Convenience of Auditor in Showing Boundaries of School Districts

Township No. 134 Range No. 29 Mer. P. M.



School District #24 became #24-152 1-1-52

Returns Showing Grain Received in or Handled by Elevators, Warehouses and Mills in the _____ of _____ in the _____ County of _____ for the Year Ending May 1, 1955.

NAMES OF OWNERS	ADDRESS	Bushels of Wheat	Bushels of Soy Beans	Bushels of Flax	Total No. of Bushels of Wheat, Soy Beans and Flax	Tax of $\frac{1}{2}$ Mill per Bushel		Bushels of Corn	Bushels of Barley	Bushels of Rye	Bushels of Oats	Bushels of Buckwheat	Bushels of all Other Grains	Total No. Bushels of Corn, Barley, Rye, Oats, Buckwheat and all Other Grains	Tax of $\frac{1}{4}$ Mill Per Bushel		Total Tax		REMARKS
						Dollars	Cts.								Dollars	Cts.	Dollars	Cts.	

Note: Assessors will not fill these columns

TABULAR SCHEDULE OF VALUATIONS,
LEVIED IN THE *Village* OF *East Gull Lake*

School District No.	VALUATION BY SCHOOL DISTRICTS				RATE OF STATE TAXES		RATE OF COUNTY TAXES										RATE OF TOWN TAXES														Total Rate of Town Tax
	Agric. Land	Non-Agric. Land	Personal Property	Total Value of all Property except Money and Credits	Total Rate of State Tax	Rate of County Tax	Rev. Mills	R. & B. Mills	Welfare Mills	Bonds and Int. Mills	Court House Bldg. Mills	Total Rate of County Tax	Rev. Mills	R. & B. Mills	Drag Tax	State Loan	Deficiency	Tuition	Transportation	Local 1 Mill	Special	State Loan	Deficiency	Tuition	Transportation	C. O.	Total Rate of Town Tax				
26 29-152		63,680	13,206	76,886	3.98	28.01	14.01	49.83	9.97	2.00	103.82	14.3	5		.72	20.02	1.455		41.76	1.08											
		47,718	15,139	62,857													1.25	45.72	1.08	5.58											
				139,743													1.50	45.72	1.08	5.58											
					N. H. 5.17																										
					9.15																										
Assessed Value Homestead	Rural 3226	All Other 19,880	Personal Property	Total 23,106																											
Non-Homestead Total	3078	85,214	28,345	116,637																											
	6304	105,094	28,345	139,743																											

RATES AND TAXES
COUNTY OF CASS, STATE OF MINNESOTA

SCHOOL TAXES			LOCAL 1 MILL AND SPECIAL SCHOOL TAXES BY DISTRICTS										ALL OTHER TAXES		
Total Rate of Scl'l Tax	Total Rate of all Taxes	Total School Taxes	Local 1 Mill	Special	State Loan	Def. Tuition Jump	C. O.	FUNDS					Rate	Amounts	
89.34	217.16	76,893.49	139.75	664.15	2873.72	3210.76	15092.35	13975	66415	287372	321076	15092	35074	60302	649805
78.38	206.20	62,863.14	2873.72	3210.76	15092.35	35074	1336704	199832	69861	10061	279754	13975	66415	287372	321076
103.38	231.20	139,756.64													

Total Taxes Real Estate 25,317.42
Pers. Prop. 6514.08
Total 31,831.50


Total Levy, \$31,831.⁵⁰
I, *L. C. Pelton*, Auditor of said County and State aforesaid, do hereby certify that the foregoing is a true and correct Schedule, showing the valuation of all the taxable property, in the Village of *East Gull Lake*, in said County, the several rates of Taxation and Totals of the several Tax Funds levied thereon for the year A. D. 1925.

Witness my hand and official seal, this *13th* day of *January*, A. D. 1925.

L. C. Pelton
County Auditor

or Ceased to be Homesteads

Sec. or Lot	Town or Block	Range	Number of Acres of Land
			Acres (1906)



Ray Titles 1st Sub. Div. Ch Grove on Hill in Oakhurst Titler Hill View

COLLECTIONS OF TAXES OF 1955

Vol.

OF *East Hull Lake*

CASS COUNTY, MINNESOTA

FUNDS	MARCH SETTLEMENT 1955	JUNE SETTLEMENT 1955	NOV. SETTLEMENT 1955	Amount Collected from Nov. 1954 to First Monday in Jan. 1955	REDUCTIONS	Total Reductions and Collected	BALANCE UNCOLLECTED	ADDITIONS	Total Uncollected to First Monday in January, 1955
State-Non-Homestead, State-Homestead,	18125 13085	29531 27981	11855 14603	378 278					
County Revenue, County Road and Bridge, County Welfare, County Bond and Interest, <i>Court houses</i>	92091 46062 163831 32779 6576	196924 98197 350329 70094 14061	72433 38730 137153 21562 5529	2045 1043 3438 146					
Town Revenue, Town Road and Bridge, Town Drag, Town State Loan, <i>fire</i>	47016 16439 2367	100536 35152 5062	39532 13822 1990	1044 365 53					
School Local 1 Mill, School Special, School State Loan, Deficiency Tuition Transportation C. O.	3289 154884 53730 88222 3551 6558	7031 333584 139156 166490 7593 16984	2744 133528 78679 43579 2986 9602	73 3323 3048 79					
	748604	1599005	635947	16232					

	LOCAL 1 MILL	SPECIAL	STATE LOAN	<i>Transport</i>	<i>Tuition</i>	<i>Deficiency</i>	C. O.	TOTALS
MARCH SETTLEMENT	School District No. #26 <i>Na-29-152</i> 2113 1178	96123 58761		2282 1269	88222	53730	6558	189740 121493
JUNE SETTLEMENT	School District No. #26 <i>Na-29-152</i> 3987 3044	181401 152183		4306 3287	166490	139156	16984	310233 356184 314654
NOVEMBER SETTLEMENT	School District No. #26 <i>Na-29-152</i> 1044 1720	47482 86046		1127 1859	43579	78679	9602	670838 93232 177906
NOVEMBER to JANUARY	School District No. #26 73	3323		79	3088	78679	9602	271138 6523
ADDITIONS	School District No. 73	3323		79	3088	78679	9602	6523
REDUCTIONS	School District No. Totals							

r Ceased to be Homesteads

HOMESTEADS			
Sec. or Lot	Town or Block	Range	Number of Acres of Land
			Acres 1904

Bay 1st Sub-Div. Grove on Gull P. Oakhurst 150 Hill View No.

Assessment Roll and Tax List of Real Property in the Village of East Gull Lake, Cass County, Minnesota, for Taxes for the Year 1955. *Indicate Type of Property: R-Residential, C-Commercial, I-Industrial, U-Utility, F-Farm

Cass County, Minnesota, for Taxes for the Year 1955.

Table with columns: IN WHOSE NAME ASSESSED, TO WHOM TRANSFERRED, DESCRIPTION OF PROPERTY, TRUE AND FULL VALUATIONS, ASSESSED VALUATIONS, VALUATIONS BY SCHOOL DISTRICTS AS EQUALIZED BY DEPARTMENT OF TAXATION, TAXES, PAID, WHEN PAID, Number of Receipt, March Settlement, June Settlement, November Settlement, Collections to First Monday in January 1957, Delinquent on First Monday in January 1957, Total Delinquent Tax and Penalty, REMARKS.

30000 Point
The Day
Hines 1st Sub-Div
Veh Grove on Hill
Oakhurst
Hill View

Assessment Roll and Tax List of Real Property in the Village of East Gull Lake

Cass County, Minnesota, for Taxes for the Year 1955.

Form 50-155) MINN. STAT. SEC. 60A.01, 60A.02, 60A.03

*Indicate Type of Property: R-Residential, C-Commercial, I-Industrial, U-Utility, F-Farm

IN WHOSE NAME ASSESSED	TO WHOM TRANSFERRED	DESCRIPTION OF PROPERTY					TRUE AND FULL VALUATIONS										SOLD FOR TAXES	VALUATIONS BY SCHOOL DISTRICTS AS EQUALIZED BY DEPARTMENT OF TAXATION						PAID	WHEN PAID	Number of Receipt	March Settlement 1956	June Settlement 1956	Penalty	November Settlement 1956	Penalty	Collections to First Monday in January 1957	Penalty	Delinquent on First Monday in January 1957	Total Delinquent Tax and Penalty	REMARKS																		
		SUBDIVISION	Sec. or Lot	Town or Block	Rng.	Number of Acres of Land	LAND Exclusive of Structures and Improvements	BUILDINGS and Other Structures	MACHINERY Permanently Attached to Real Estate	TOTAL True and Full Value	RURAL		ALL OTHER		MACHINERY Permanently Attached to Real Estate	TOTAL ASSESSED VALUE		Total Assessed Value as Equalized by the Board of Review	FINAL EQUALIZED VALUE	District No.	District No.	District No.	District No.														District No.	District No.	Tax including State Homestead	State Tax on Non-Homestead	SPECIAL TAXES	TOTAL TAXES	PAID	WHEN PAID	Number of Receipt	March Settlement 1956	June Settlement 1956	Penalty	November Settlement 1956	Penalty	Collections to First Monday in January 1957	Penalty	Delinquent on First Monday in January 1957	Total Delinquent Tax and Penalty
											Acres	100ths	Dollars	Dollars																																								
Esther W. & Walter J. Campbell		39 ac. of lot 1	9	134	29		34	26	No	No							1						3	48	08		3	56	PAID IN FULL	FEB 2	1956	2	77		3	56																		
Donald Roy & Anna Marie Becker		1.10	9	134	29												2																																					

39

12

348

08

356

356

Square Point
The Bay
Hickies 1st Sub-Div
Ten Grove on Hill
to Oakhurst
Hill View

Assessment Roll and Tax List of Real Property in the Village of East Gull Lake, Cass County, Minnesota, for Taxes for the Year 1955. *Indicate Type of Property: R-Residential, C-Commercial, I-Industrial, U-Utility, F-Farm

Cass County, Minnesota, for Taxes for the Year 1955.

Table with columns: IN WHOSE NAME ASSESSED, TO WHOM TRANSFERRED, DESCRIPTION OF PROPERTY, TRUE AND FULL VALUATIONS, ASSESSED VALUATIONS, VALUATIONS BY SCHOOL DISTRICTS AS EQUALIZED BY DEPARTMENT OF TAXATION, TAXES, PAID, WHEN PAID, Number of Receipt, March Settlement 1956, June Settlement 1956, November Settlement 1956, Collections to First Monday in January 1957, Delinquent on First Monday in January 1957, Total Delinquent Tax and Penalty, REMARKS.

Square Point Rice Bay Whites 1st Sub-Div. 4th Grove on Hill in Oakhurst 1100' Hill View 1956

Assessment Roll and Tax List of Real Property in the Village of East Gull Lake, Cass County, Minnesota, for Taxes for the Year 1955.

Cass County, Minnesota, for Taxes for the Year 1955.

Table with columns: IN WHOSE NAME ASSESSED, TO WHOM TRANSFERRED, DESCRIPTION OF PROPERTY, TRUE AND FULL VALUATIONS, ASSESSED VALUATIONS, and FINAL EQUALIZED VALUE. Includes handwritten entries for R. M. Anderson, Cornelius, E. & Katharine, William, and Kenneth & Dorothy.

Table with columns: VALUATIONS BY SCHOOL DISTRICTS AS EQUALIZED BY DEPARTMENT OF TAXATION, TAX INCLUDING STATE HOMESTEAD, SPECIAL TAXES, TOTAL TAXES, PAID, WHEN PAID, and REMARKS. Includes handwritten entries for payments and taxes.

Vertical text on the right edge: Square Point, Rice Bay, Whites 1st Sub, Div, Grove on Hill, Oakhurst, Hill View, etc.

Assessment Roll and Tax List of Real Property in the Village of East Gull Lake, Cass County, Minnesota, for Taxes for the Year 1955. *Indicate Type of Property: R-Residential, C-Commercial, I-Industrial, U-Utility, F-Farm

Form 5C (55)

Table with columns: IN WHOSE NAME ASSESSED, TO WHOM TRANSFERRED, DESCRIPTION OF PROPERTY, TRUE AND FULL VALUATIONS, ASSESSED VALUATIONS, and FINAL EQUALIZED VALUE.

Cass County, Minnesota, for Taxes for the Year 1955.

Table with columns: SOLD FOR TAXES, VALUATIONS BY SCHOOL DISTRICTS AS EQUALIZED BY DEPARTMENT OF TAXATION, Tax Including State Homestead, State Tax on Non-Homestead, SPECIAL TAXES, TOTAL TAXES, PAID, WHEN PAID, Number of Receipt, March Settlement 1956, June Settlement 1956, November Settlement 1956, Collections to First Monday in January 1957, Delinquent on First Monday in January 1957, Total Delinquent Tax and Penalty, REMARKS.

Square Point, Rice Bay, Nites 1st Sub. Dr. on Grove on Hill, Oakhurst, Hill View

Assessment Roll and Tax List of Real Property in the Village of East Gull Lake,
 *Indicate Type of Property: R-Residential, C-Commercial, I-Industrial, U-Utility, F-Farm

IN WHOSE NAME ASSESSED	TO WHOM TRANSFERRED	DESCRIPTION OF PROPERTY					TRUE AND FULL VALUATIONS				ASSESSED VALUATIONS						FINAL EQUALIZED VALUE	
		SUBDIVISION	Sec. of Lot	Town or Block	Range	Number of Acres of Land	LAND Exclusive of Structures and Improvements	BUILDINGS and Other Structures	MACHINERY Permanently Attached to Real Estate	TOTAL True and Full Value	RURAL		ALL OTHER		MACHINERY Permanently Attached to Real Estate 33 1/8 %	TOTAL ASSESSED VALUE		Total Assessed Value as Equalized by the Board of Review
											Acres	100ths	Homestead Up to \$4,000 20%	Over \$4,000 and Non-Homestead 33 1/3 %				
Pine Beach Corporation		1 Lot 4 Clump	18	134	29	9	11	26	No	No								
Geraldine G. Harrison		2 S. 98.1' of Lot 4							"	"								
Edward A. Sch. + Daisy L. Schlang		5 N 376.1' of S 114.2' of Lot 4				4			No	"								

Cass County, Minnesota, for Taxes for the Year 1955.

SOLD FOR TAXES	VALUATIONS BY SCHOOL DISTRICTS AS EQUALIZED BY DEPARTMENT OF TAXATION						Tax including State Homestead	State Tax on Non-Homestead	SPECIAL TAXES	TOTAL TAXES	PAID	WHEN PAID	Number of Receipt	March Settlement 1955	June Settlement 1955	Penalty	November Settlement 1955	Penalty	Collections to First Monday in January 1957	Penalty	Delinquent on First Monday in January 1957	Total Delinquent Tax and Penalty	REMARKS					
	District No.	District No.	District No.	District No.	District No.	District No.																						
	Rate	Rate	Rate	Rate	Rate	Rate																						
1										320	6950	166	9116	1	PAID IN FULL	AUG 1 1955	0	0	0	0	0	0	0	0	0	0	0	
2										60	1302	32	334	2														
5										400	19978	476	20454	5	PAID IN FULL	MAY 31 1955	0	0	0	0	0	0	0	0	0	0	0	

Square Point
 The Day
 Files 1st Sub. Div. Tech Grove on Hill
 Hill View

Assessment Roll and Tax List of Real Property in the Village of East Gill Lake,
 *Indicate Type of Property: R-Residential, C-Commercial, I-Industrial, U-Utility, F-Form

IN WHOSE NAME ASSESSED	TO WHOM TRANSFERRED	DESCRIPTION OF PROPERTY			TRUE AND FULL VALUATIONS								FINAL EQUALIZED VALUE		
		SUBDIVISION	Sec. 1st Let	Town or Block	Number of Acres of Land	LAND Exclusive of Structures and Improvements	BUILDINGS and Other Structures	MACHINERY Permanently Attached to Real Estate	TOTAL True and Full Value	RURAL		ALL OTHER		MACHINERY Permanently Attached to Real Estate	TOTAL ASSESSED VALUE
				Acres	100ths	Dollars	Dollars	Dollars	Dollars	Homestead Up to \$1,000 20%	Over \$4,000 and Non-Homestead 33 1/3%	Homestead Up to \$1,000 25%	Over \$4,000 and Non-Homestead 40%	Dollars	Dollars
Albert Edward Sloan + Helen J. Hunter				75											
Geraldine E. Hanson				67											

Cass County, Minnesota, for Taxes for the Year 1955.

SOLD FOR TAXES	VALUATIONS BY SCHOOL DISTRICTS AS EQUALIZED BY DEPARTMENT OF TAXATION						Tax Including State Homestead	State Tax on Non-Homestead	SPECIAL TAXES	TOTAL TAXES	PAID	WHEN PAID	Number of Receipt	March Settlement 1956	June Settlement 1956	Penalty	November Settlement 1956	Penalty	Collections to First Monday in January 1957	Penalty	Delinquent on First Monday in January 1957	Total Delinquent Tax and Penalty	REMARKS
	District No.	District No.	District No.	District No.	District No.	District No.																	
	No.	No.	No.	No.	No.	Rate	Rate	Rate	Rate	Rate	Rate	Month	Day	Year									

Young Point
 Fire Bay
 Fines 1st Sub. Div.
 Fines Grove on Hill
 Oakhurst
 Hill View
 Forest

Assessment Roll and Tax List of Real Property in the Village of East Gull Lake, Minnesota

*Indicate Type of Property: R-Residential, C-Commercial, I-Industrial, U-Utility, F-Farm

Table with columns: IN WHOSE NAME ASSESSED, TO WHOM TRANSFERRED, DESCRIPTION OF PROPERTY, TRUE AND FULL VALUATIONS, ASSESSED VALUATIONS, FINAL EQUALIZED VALUE.

Cass County, Minnesota, for Taxes for the Year 1955.

Table with columns: SOLD FOR TAXES, VALUATIONS BY SCHOOL DISTRICTS AS EQUALIZED BY DEPARTMENT OF TAXATION, Tax including State Homestead, SPECIAL TAXES, TOTAL TAXES, PAID, WHEN PAID, Number of Receipt, March Settlement, June Settlement, November Settlement, Collections to First Monday in January, Delinquent on First Monday in January, Total Delinquent Tax and Penalty, REMARKS.

Vertical text on the right edge of the page, possibly a page number or reference.

Assessment Roll and Tax List of Real Property in the village of East Gull Lake,
 *Indicate Type of Property: R-Residential, C-Commercial, I-Industrial, U-Utility, F-Farm

Form 50 (5-55) - MINN. STATE BOARD OF TAXATION

IN WHOSE NAME ASSESSED	TO WHOM TRANSFERRED	DESCRIPTION OF PROPERTY	TRUE AND FULL VALUATIONS							ASSESSED VALUATIONS					Total Assessed Value as Equalized by the Board of Review	FINAL EQUALIZED VALUE		
			Sec. of Lot	Town or Block	Rng	Number of Acres of Land	LAND Exclusive of Structures and Improvements	BUILDINGS and Other Structures	MACHINERY Permanently Attached to Real Estate	TOTAL True and Full Value	RURAL		ALL OTHER				MACHINERY Permanently Attached to Real Estate 33 1/8%	TOTAL ASSESSED VALUE
											Acres	100ths	Homestead Up to \$4,000 20%	Over \$4,000 and Non-Homestead 33 1/8%				
Carl Onhalt	Victor & Evelyn Nordley	part of lot 3	✓	20	134	29	26	45	20									
Victor & Evelyn W. Nordley		Part of lot 3	✓				110											
Frank E. & Myrtle Finer		S. 200' of lot 7	✓				436		3/4									
Frank E. & Margaret Mason		48' x 100' of lot 7	✓				480		no									
Frank E. & Myrtle Finer		210' x 300' of lot 7	✓				3		3/4									
Winifred S. & John C. Gould		100' x 220' of lot 2	✓				1316		no									

Cass County, Minnesota, for Taxes for the Year 1955.

SOLD FOR TAXES	VALUATIONS BY SCHOOL DISTRICTS AS EQUALIZED BY DEPARTMENT OF TAXATION						Tax including State Homestead	State Tax on Non-Homestead	SPECIAL TAXES	TOTAL TAXES	PAID	WHEN PAID	Number of Receipt	March Settlement 1956	June Settlement 1956	Penalty	November Settlement 1956	Penalty	Collections to First Monday in January 1957	Penalty	Delinquent on First Monday in January 1957	Total Delinquent Tax and Penalty	REMARKS
	District No.	District No.	District No.	District No.	District No.	District No.																	
1	★ 50						12.86		10.86	1	PAID IN FULL	MAY 31 1956	829		10.86								
2	100						86.86	10.0	88.92	2	Balance Paid MAY 31 1956	OCT 17 1956	14350		85.00		43.92						
5	★ 35						760		760	5	2nd Half Paid MAY 31 1956	MAY 31 1956	7559		3.80								
10	330						7166	170	7336	10	PAID IN FULL	MAY 31 1956	8131		7336								
15	★ 17						370		370	15	2nd Half Paid MAY 31 1956	OCT 31 1956	16050		1.85		1.85						
20	80 102 810 912						1738	42	1780	20	PAID IN FULL	FEB 4 1956	1422		17.80								
							198.06	4.18	202.24						198.06		45.99						

Square Point Lake Bay
Hites 1st Sub. Div. Tech Grove on Hill
Hill View Fore

Assessment Roll and Tax List of Real Property in the Village of East Gull Lake,
 *Indicate Type of Property: R-Residential, C-Commercial, I-Industrial, U-Utility, F-Farm

IN WHOSE NAME ASSESSED	TO WHOM TRANSFERRED	DESCRIPTION OF PROPERTY			No. School District	Indicate Homestead Yes or No	Indicate Agricultural Yes or No	Indicate Type of Property	TRUE AND FULL VALUATIONS			ASSESSED VALUATIONS					FINAL EQUALIZED VALUE				
		SUBDIVISION	Sec. of Lot	Town or Block					Number of Acres of Land	LAND Exclusive of Structures and Improvements	BUILDINGS and Other Structures	MACHINERY Permanently Attached to Real Estate	TOTAL True and Full Value	RURAL		ALL OTHER		MACHINERY Permanently Attached to Real Estate	TOTAL ASSESSED VALUE	Total Assessed Value as Equalized by the Board of Review	
														Acres	100ths	Dollars					Dollars
Beda Selan		NE 1/4 of NE 1/4	20	R24	29	40	26	No	115												
Ernest R. & Hazel A. Lee		NW 1/4 of NE 1/4				40		Yes													
Frank E. Ylinen		SW 1/4 of NE 1/4				40															
Blatt Hay		SE 1/4 of NE 1/4				40		No													
Frank E. & Myrtle Ylinen		NE 1/4 of NW 1/4				40		Yes													
" " "		NW 1/4 of NW 1/4				40															
" " "		SW 1/4 of NW 1/4				40															
Frank E. Ylinen		SE 1/4 of NW 1/4				40															
" " "		NE 1/4 of SW 1/4				40															
Frank E. & Myrtle Ylinen		NW 1/4 of SW 1/4				40															
Frank E. Ylinen		SW 1/4 of SW 1/4				40															
Helen M. Ryan		SE 1/4 of SW 1/4				40															
Wm. Ylinen		NE 1/4 of SE 1/4				40															
Frank E. Ylinen		NW 1/4 of SE 1/4				40															
Helen M. Ryan		SW 1/4 of SE 1/4				40															
Clarence Valls		SE 1/4 of SE 1/4				40															

Cass County, Minnesota, for Taxes for the Year 1955.

SOLD FOR TAXES	VALUATIONS BY SCHOOL DISTRICTS AS EQUALIZED BY DEPARTMENT OF TAXATION						Tax Including State Homestead	State Tax on Non-Homestead	SPECIAL TAXES	TOTAL TAXES	PAID	WHEN PAID	Number of Receipt	March Settlement 1956	June Settlement 1956	Penalty	November Settlement 1956	Penalty	Collections to First Monday in January 1957	Penalty	Delinquent on First Monday in January 1957	Total Delinquent Tax and Penalty	REMARKS	
	District No.	District No.	District No.	District No.	District No.	District No.																		
	Rate	Rate	Rate	Rate	Rate	Rate																		
1							5.17 Mills			2224	1	PAID IN FULL MAY 31 1956	8135		2224									
2										3692	2	1st Half Paid OCT 31 1956	16045		1846		1846							
3										434	3	1st Half Paid OCT 31 1956	16050		217		217							
4										2980	4	PAID IN FULL MAY 31 1956	8134		2980									
5																								
6										434	6	1st Half Paid MAY 31 1956			217									
7										1086	7	1st Half Paid MAY 31 1956			543		1195							
8										218	8	1st Half Paid MAY 31 1956	16050		109									
9										652	9	1st Half Paid MAY 31 1956	8127		326									
10																								
11										434	11	2nd Half Paid OCT 31 1956			217		217							
12										326	12	2nd Half Paid OCT 31 1956			163		163							
13										326	13	1st Half Paid OCT 31 1956			163		163							
14										1302	14	PAID IN FULL MAY 31 1956	8133		1302									
15																								
16										1520	16	2nd Half Paid OCT 31 1956	16050								1520	1672		
17										434	17	1st Half Paid MAY 31 1956	8127		217		217							
18										586	18	PAID IN FULL MAY 31 1956	8133		586									
19										1302	19	Part Paid MAY 31 1956	8132		657						657	716		
20										17828					11761		4018				2171			

Snow Print Mfg. Co. prints 1st Sub. Div. Tech. Grove on Gull in Oakhurst Div. Hill View for

Assessment Roll and Tax List of Real Property in the Village of East Gull Lake

Cass County, Minnesota, for Taxes for the Year 1955.

*Indicate Type of Property: R-Residential, C-Commercial, I-Industrial, U-Utility, F-Farm

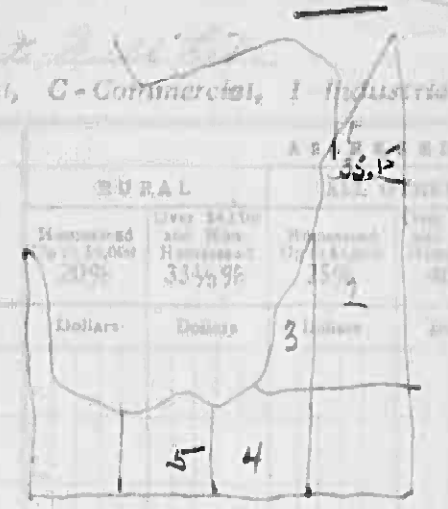
Table with columns: IN WHOSE NAME ASSESSED, TO WHOM TRANSFERRED, DESCRIPTION OF PROPERTY, TRUE AND FULL VALUATIONS (LAND, BUILDINGS, MACHINERY, TOTAL), RURAL, ALL OTHER, MACHINERY, TOTAL ASSESSED VALUE, SOLD FOR TAXES, VALUATIONS BY SCHOOL DISTRICTS AS EQUALIZED BY DEPARTMENT OF TAXATION, SPECIAL TAXES, TOTAL TAXES, PAID, WHEN PAID, Number of Receipt, March Settlement 1955, June Settlement 1955, November Settlement 1955, Collections to First Monday in January 1957, Delinquent on First Monday in January 1957, Total Delinquent Tax and Penalty, REMARKS.

Vertical text on the right edge of the page, including 'Squaw Point Lake Bay' and 'Miles 1st Sub. Div. Tech. Grove on Hill View Acres'.

Assessment Roll and Tax List of Real Property in the City of East...

Lot 1 - Sec. 29 - 134 - 2

IN WHOSE NAME ASSESSED	TO WHOM TRANSFERRED	TOTAL ASSESSED VALUE	RURAL		MACHINERY Permanently Attached to Real Estate 33 1/8 %	TOTAL ASSESSED VALUE	Total Assessed Value as Equalized by the Board of Review	FINAL EQUALIZED VALUE
			Dollars	Dollars				
Clyde & Evelyn M. Gaddis		120'						
Henry F. & Zilda R. Feldsien								
Creed E. & Nellie J. Ray								
Gull Lake Shores, Inc.								
John Joseph Bepko		400'					40	
Charles L. & Frances M. Bester								
Arthur J. & Meta M. Magnus								
Lloyd B. & Mabel Gilbert		100'						
Herman C. & Helen Marie Mohr								
" " " "								
Doris Jean & Frances Mathis Custer		200'						
Charles Francis & Frances Mathis Custer								
Edgar L. Morke								
John M. & Mary C. Schadegg		200'						
Charles Francis & Frances Mathis Custer								
Wallen D. & Mary M. Jungquist		100'						
Gull Lake Shores, Inc.								
Lewis A. Warren		200'						
Allen L. & Ruth L. Furman							95	
Lewis A. Warren		1300'						



Cass County, Minnesota, for Taxes for the Year 1955.

SOLD FOR TAXES	VALUATIONS BY SCHOOL DISTRICTS AS EQUALIZED BY DEPARTMENT OF TAXATION						Tax including State Homestead	State Tax on Non-Homestead	SPECIAL TAXES	TOTAL TAXES	PAID	WHEN PAID	Number of Receipt	March Settlement 1956	June Settlement 1956	Penalty	November Settlement 1956	Penalty	Collections to First Monday in January 1957	Penalty	Delinquent on First Monday in January 1957	Total Delinquent Tax and Penalty	REMARKS
	District No. Rate	District No. Rate	District No. Rate	District No. Rate	District No. Rate	District No. Rate																	
1																							
2																							
3																							
4																							
5																							
6																							
7																							
8																							
9																							
10																							
11																							
12																							
13																							
14																							
15																							
16																							
17																							
18																							
19																							
20																							

Square Point, The Bay
 Dates 1st Sub. Div. Tech. Move on Gull Lake
 Hill View Forest

Assessment Roll and Tax List of Real Property in the Village of East Bull Lake, Minn.

*Indicate Type of Property: R-Residential, C-Commercial, I-Industrial, U-Utility, F-Farm

Table with columns: IN WHOSE NAME ASSESSED, TO WHOM TRANSFERRED, DESCRIPTION OF PROPERTY, TRUE AND FULL VALUATIONS, ASSESSED VALUATIONS, FINAL EQUALIZED VALUE. Includes property details for various owners like Clyde & Evelyn M. Soderberg, Henry L. & Zilda R. Feldman, etc.

Cass County, Minnesota, for Taxes for the Year 1955.

Table with columns: VALUATIONS BY SCHOOL DISTRICTS AS EQUALIZED BY DEPARTMENT OF TAXATION, TAXES, PAID, WHEN PAID, Number of Receipts, March Settlement 1955, June Settlement 1955, November Settlement 1955, Penalties, Collections to First Monday in January 1957, Delinquent Tax and Penalty, Total Delinquent Tax and Penalty, REMARKS. Includes tax amounts and payment dates for various properties.

Assessment Roll and Tax List of Real Property in the Village of East Bull Lake, Cass County, Minnesota, for Taxes for the Year 1955.

*Indicate Type of Property: R-Residential, C-Commercial, I-Industrial, U-Utility, F-Farm

Table with columns: IN WHOSE NAME ASSESSED, TO WHOM TRANSFERRED, DESCRIPTION OF PROPERTY, TRUE AND FULL VALUATIONS (LAND, BUILDINGS, MACHINERY, TOTAL), ASSESSED VALUATIONS (RURAL, ALL OTHER, MACHINERY, TOTAL), Total Assessed Value as Equalized by the Board of Review, FINAL EQUALIZED VALUE.

Cass County, Minnesota, for Taxes for the Year 1955.

Table with columns: VALUATIONS BY SCHOOL DISTRICTS AS EQUALIZED BY DEPARTMENT OF TAXATION, Tax Including State Homestead, State Tax on Non-Homestead, SPECIAL TAXES, TOTAL TAXES, PAID, WHEN PAID, Number of Receipt, March Settlement 1956, June Settlement 1956, November Settlement 1956, Collections to First Monday in January 1957, Delinquent on First Monday in January 1957, Total Delinquent Tax and Penalty, REMARKS.

Vertical text on the right edge of the page, including 'Hill View Forest' and other property-related notes.

Assessment Roll and Tax List of Real Property in the Village of East Gull Lake, Cass County, Minnesota, for Taxes for the Year 1955. Indicate Type of Property: R-Residential, C-Commercial, I-Industrial, U-Utility, F-Farm

Table with columns: IN WHOSE NAME ASSESSED, TO WHOM TRANSFERRED, DESCRIPTION OF PROPERTY, TRUE AND FULL VALUATIONS, ASSESSED VALUATIONS, FINAL EQUALIZED VALUE. Includes handwritten entries for Gull Lake Shores, Inc., Carl & Marion Selgren, Cecil H & Lita Brown, Catherine Clark Mason, Andrew J. & Dorothy Thomas, E. L. & Agnes Henkins, John F. Sefton, A. Clarence & Evelyn Oakland, John & Myrtle R. Bratrud, Susie Jensen.

Cass County, Minnesota, for Taxes for the Year 1955.

Table with columns: SOLD FOR TAXES, VALUATIONS BY SCHOOL DISTRICTS AS EQUALIZED BY DEPARTMENT OF TAXATION, Tax including State Homestead, State Tax on Non-Homestead, SPECIAL TAXES, TOTAL TAXES, PAID, WHEN PAID, Number of Receipt, March Settlement 1956, June Settlement 1956, Penalty, November Settlement 1956, Penalty, Collections to First Monday in January 1957, Penalty, Delinquent on First Monday in January 1957, Total Delinquent Tax and Penalty, REMARKS. Includes handwritten entries for tax amounts and payment dates.

Vertical text on the right edge: "to Oakhurst Hill View Forest" and "to Groves 1st Sub. Div. on Hill View Forest".

Assessment Roll and Tax List of Real Property in the Village of East Gull Lake
*Indicate Type of Property: R-Residential, C-Commercial, I-Industrial, U-Utility, F-Farm

Table with columns: IN WHOSE NAME ASSESSED, TO WHOM TRANSFERRED, DESCRIPTION OF PROPERTY, TRUE AND FULL VALUATIONS, ASSESSED VALUATIONS, FINAL EQUALIZED VALUE. Includes entries for State of Minnesota, Sewell Britten, Minn Power & Light Co, Navillus Land Co, Kenneth W. House, John & Eusebia Bisek, Chas. E. Roberts, Elsie H. Pettis, Harold & Helen Weith, Minn. Power & Light Co.

Cass County, Minnesota, for Taxes for the Year 1955.

Table with columns: SOLD FOR TAXES, VALIDATIONS BY SCHOOL DISTRICTS AS EQUALIZED BY DEPARTMENT OF TAXATION, Tax Including State Homestead, State Tax on Non-Homestead, SPECIAL TAXES, TOTAL TAXES, PAID, WHEN PAID, Number of Receipt, March Settlement 1955, June Settlement 1955, Penalty, November Settlement 1955, Penalty, Collections to First Monday in January 1957, Penalty, Delinquent on First Monday in January 1957, Total Delinquent Tax and Penalty, REMARKS. Includes entries for 1-20 with tax amounts and payment dates.

Sanctuary Beach
Square Pointe
R. R. 1st Sub. Driv. 7th Grove on Hill View
Hill View

Assessment Roll and Tax List of Real Property in the Village of East Gull Lake, *Indicate Type of Property: R-Residential, C-Commercial, I-Industrial, U-Utility, F-Farm

Table with columns: IN WHOSE NAME ASSESSED, TO WHOM TRANSFERRED, SUBDIVISION, DESCRIPTION OF PROPERTY, TRUE AND FULL VALUATIONS, ASSESSED VALUATIONS, FINAL EQUALIZED VALUE.

Cass County, Minnesota, for Taxes for the Year 1955.

Table with columns: VALUATIONS BY SCHOOL DISTRICTS AS EQUALIZED BY DEPARTMENT OF TAXATION, Tax Including State Homestead, State Tax on Non-Homestead, SPECIAL TAXES, TOTAL TAXES, PAID, WHEN PAID, Number of Receipts, March Settlement 1956, June Settlement 1956, Penalty, November Settlement 1956, Penalty, Collections to First Monday in January 1957, Delinquent on First Monday in January 1957, Total Delinquent Tax and Penalty, REMARKS.

San. Beach Pike Bay I.R. makes 1st Sub. Hwy. Grove on Hill n to Oakhurst Hill View Forest

Assessment Roll and Tax List of Real Property in the Village of East Gull Lake, Cass County, Minnesota, for Taxes for the Year 1955.

*Indicate Type of Property: R - Residential, C - Commercial, I - Industrial, U - Utility, F - Farm

Table with columns: IN WHOSE NAME ASSESSED, TO WHOM TRANSFERRED, DESCRIPTION OF PROPERTY, TRUE AND FULL VALUATIONS (LAND, BUILDINGS, MACHINERY, TOTAL), ASSESSED VALUATIONS (RURAL, ALL OTHER, MACHINERY, TOTAL ASSESSED), FINAL EQUALIZED VALUE.

Cass County, Minnesota, for Taxes for the Year 1955.

Table with columns: SOLD FOR TAXES, VALUATIONS BY SCHOOL DISTRICTS AS EQUALIZED BY DEPARTMENT OF TAXATION, Tax including State Homestead, State Tax on Non-Homestead, SPECIAL TAXES, TOTAL TAXES, PAID, WHEN PAID, Number of Receipt, March Settlement 1956, June Settlement 1956, November Settlement 1956, Collections to First Monday in January 1957, Delinquent on First Monday in January 1957, Total Delinquent Tax and Penalty, REMARKS.

Sanity Beach Pike Bay Miles 1st Sub. Div. on Grove on Hill P. O. Oakhurst Dito Hill View Point

Assessment Roll and Tax List of Real Property in the Village of East Gull Lake, *Indicate Type of Property: R-Residential, C-Commercial, I-Industrial, U-Utility, F-Farm

Cass County, Minnesota, for Taxes for the Year 1955.

IN WHOSE NAME ASSESSED	TO WHOM TRANSFERRED	DESCRIPTION OF PROPERTY					TRUE AND FULL VALUATIONS									FINAL EQUALIZED VALUE
		SUBDIVISION	Sec. or Lot	Town or Block	Rdg.	Number of Acres of Land	TOTAL True and Full Value	RURAL		ALL OTHER		MACHINERY Permanently Attached to Real Estate	TOTAL ASSESSED VALUE	Total Assessed Value as Equalized by the Board of Review		
								Homestead Up to \$4,000 20%	Over \$4,000 and Non-Homestead 33 1/4%	Homestead Up to \$4,000 25%	Over \$4,000 and Non-Homestead 40%					
Steve J. Halak + Rose Halak		Square Point														
Arthur J + Helen J. Brakkenen		Subdiv 20' of lot 3 less NE 5'														
H. J. + Eleanor E. Gleason		Subdiv 212' of lot 3														
John J. + Lucille V. Mc Gregor		W. 80' of E. 180' of lot 3														
Steve J. Halak + Rose Halak		NE 5' of SW 20' of lot 3														

SOLD FOR TAXES	VALUATIONS BY SCHOOL DISTRICTS AS EQUALIZED BY DEPARTMENT OF TAXATION						Tax Including State Homestead	State Tax on Non-Homestead	SPECIAL TAXES	TOTAL TAXES	PAID	WHEN PAID	Number of Receipt	March Settlement 1956	June Settlement 1956	November Settlement 1956	Penalty	Collections to First Monday in January 1957	Penalty	Delinquent on First Monday in January 1957	Total Delinquent Tax and Penalty	REMARKS
	District No. Rate	District No. Rate	District No. Rate	District No. Rate	District No. Rate	District No. Rate																
1	250						54.30		54.30	1	PAID IN FULL FEB 29 1956	5075	54.30									
2	30						6.52		6.52	2	PAID IN FULL MAR 22 1956	7691	6.52									
3	225						48.86		48.86	3	PAID IN FULL MAY 31 1956	8177	48.86									
4	200						43.44	54.104	44.48	4	Part Paid OCT 24 1956	8178	22.20			22.20						
5	6						1.30		1.30	5	PAID IN FULL FEB 29 1956	5075	1.30									

* 511
200
711

154.42 104

155.46

55.60 7760

22.20

Souley Point

Stuy Beach

Pike Bay

11 Miles 1st Sub-Div. Grove on Hill

Hill View Acres

Assessment Roll and Tax List of Real Property in the Village of East Gull Lake, Minnesota

Indicate Type of Property: R-Residential, C-Commercial, I-Industrial, U-Utility, F-Farm

Form 50 (55) JULY 1954 COMPACT MODEL

Table with columns: IN WHOSE NAME ASSESSED, TO WHOM TRANSFERRED, DESCRIPTION OF PROPERTY, TRUE AND FULL VALUATIONS, ASSESSED VALUATIONS, FINAL EQUALIZED VALUE.

Handwritten entries for property owners: E. C. & Mary K. Jrees, Margaret M. Wittler, Carl S. & Mabel J. Anhalt, F. J. Conkling, Fred J. & Sadie M. Conkling, Peter P. & Elpha Peters, Gerhard L. & Lorraine Olson, Jalmar & Ada S. Amberg, August & Hilma M. Sambie, Arthur & Ida M. Horvath, Herbert C. Heidecker, Fred O. Wils.

Cass County, Minnesota, for Taxes for the Year 1955.

Table with columns: SOLD FOR TAXES, VALUATIONS BY SCHOOL DISTRICTS AS EQUALIZED BY DEPARTMENT OF TAXATION, Tax including State Homestead, State Tax on Non-Homestead, SPECIAL TAXES, TOTAL TAXES, PAID, WHEN PAID, Number of Receipts, March Settlement 1956, June Settlement 1956, November Settlement 1956, Collections to First Monday in January 1957, Delinquent on First Monday in January 1957, Total Delinquent Tax and Penalty, REMARKS.

Handwritten tax data and remarks for each property entry, including amounts paid and settlement dates.

Vertical text on the right edge: Sandy Beach, T.R. Whites 1st Sub. Div. 4th Grove on Hill in Oakhurst, Hill View Forest.

Assessment Roll and Tax List of Real Property in the Village of East Gull Lake, Minnesota

*Indicate Type of Property: R-Residential, C-Commercial, I-Industrial, U-Utility, F-Farm

H.R. Whites 1st Sub. Div. Point

Table with columns: IN WHOSE NAME ASSESSED, TO WHOM TRANSFERRED, DESCRIPTION OF PROPERTY, TRUE AND FULL VALUATIONS, ASSESSED VALUATIONS, FINAL EQUALIZED VALUE.

Cass County, Minnesota, for Taxes for the Year 1955.

Table with columns: SOLD FOR TAXES, VALUATIONS BY SCHOOL DISTRICTS AS EQUALIZED BY DEPARTMENT OF TAXATION, SPECIAL TAXES, TOTAL TAXES, PAID, WHEN PAID, Number of Receipt, March Settlement 1956, June Settlement 1956, November Settlement 1956, Collections to First Monday in January 1957, Delinquent on First Monday in January 1957, Total Delinquent Tax and Penalty, REMARKS.

Sandy Beach, Sylvan Shore Birch Grove on Hill, Oakhurst, Hill View Forest

Assessment Roll and Tax List of Real Property in the Village of East Gull Lake,
 *Indicate Type of Property: R-Residential, C-Commercial, I-Industrial, U-Utility, F-Farm

Cass County, Minnesota, for Taxes for the Year 1955.

IN WHOSE NAME ASSESSED	TO WHOM TRANSFERRED	DESCRIPTION OF PROPERTY				No. School District	Indicate Home-estead Yes or No	Indicate Agri-cultural Yes or No	Indicate Type of Property	TRUE AND FULL VALUATIONS				ASSESSED VALUATIONS					Total Assessed Value as Equalized by the Board of Review	FINAL EQUALIZED VALUE
		Sec. or Lot	Town or Block	Range	Number of Acres of Land					LAND Exclusive of Structures and Improvements	BUILDINGS and Other Structures	MACHINERY Permanently Attached to Real Estate	TOTAL True and Full Value	RURAL		ALL OTHER		MACHINERY Permanently Attached to Real Estate		
		Acres	1894						Dollars	Dollars	Dollars	Dollars	Dollars	Dollars	Dollars	Dollars	Dollars	Dollars	Dollars	Dollars
		SUBDIVISION																		

SOLD FOR TAXES	VALUATIONS BY SCHOOL DISTRICTS AS EQUALIZED BY DEPARTMENT OF TAXATION						Tax including State Homestead	State Tax on Non-Homestead	SPECIAL TAXES	TOTAL TAXES	PAID	WHEN PAID	Number of Receipt	March Settlement 1956	June Settlement 1956	Penalty	November Settlement 1956	Penalty	Collections to First Monday in January 1957	Penalty	Delinquent on First Monday in January 1957	Total Delinquent Tax and Penalty	REMARKS
	District No.	District No.	District No.	District No.	District No.	District No.																	
	Rate	Rate	Rate	Rate	Rate	Rate																	
1	H	250					5430		5430	1	Part Paid OCT 18 1956	147											
2	H	400					8686		8686	2	Balance Paid OCT 31 1956	819		30 00									
3	H	400					8686		8686	3	PAID IN FULL FEB 25 1956	3638	86 86										
4	H	70					1520		1520	4	PAID IN FULL MAY 31 1956	8195	86 86										
5										5	2nd Half Paid SEP 25 1956	3769											
6										6	1st Half Paid MAY 29 1956	627	760										
7										7													
8										8													
9										9													
10										10													
11										11													
12										12													
13										13													
14										14													
15										15													
16										16													
17										17													
18										18													
19										19													
20										20													

H. N. WILES 1st Sub. Div. Day
 Sandy Beach
 Sylvan Shore Birch Grove on Hill
 Hill View Forest

Assessment Roll and Tax List of Real Property in the Village of East Gull Lake, Minnesota

Cass County, Minnesota, for Taxes for the Year 1955.

Table with columns: IN WHOSE NAME ASSESSED, TO WHOM TRANSFERRED, SUBDIVISION, TRUE AND FULL VALUATIONS, ASSESSED VALUATIONS, FINAL EQUALIZED VALUE.

Table with columns: SOLD FOR TAXES, VALUATIONS BY SCHOOL DISTRICTS AS EQUALIZED BY DEPARTMENT OF TAXATION, TAX INCLUDING STATE, SPECIAL TAXES, TOTAL TAXES, PAID, WHEN PAID, Number of Receipt, March Settlement, June Settlement, November Settlement, Collections to First Monday in January 1957, Delinquent on First Monday in January 1957, Total Delinquent Tax and Penalty, REMARKS.

Point Bay, 1st Sub. Div., Gull Lake, Minnesota

Sandy Beach, 1st Addition to Oakhurst, Gull Lake, Minnesota

Assessment Roll and Tax List of Real Property in the Village of East Gull Lake,
 *Indicate Type of Property: R-Residential, C-Commercial, I-Industrial, U-Utility, F-Farm

Cass County, Minnesota, for Taxes for the Year 1955.

IN WHOSE NAME ASSESSED	TO WHOM TRANSFERRED	DESCRIPTION OF PROPERTY				No. School District	Indicate Homestead Tax or No	Indicate Agricultural Tax or No	Indicate Type of Property	TRUE AND FULL VALUATIONS			ASSESSED VALUATIONS					Total Assessed Value as Equalized by the Board of Review	FINAL EQUALIZED VALUE
		Subdivision	Sec. or Lot	Town or Block	Range					Number of Acres of Land	LAND Exclusive of Structures and Improvements	BUILDINGS and Other Structures	MACHINERY Permanently Attached to Real Estate	TOTAL True and Full Value	RURAL	ALL OTHER	MACHINERY Permanently Attached to Real Estate		
		<u>Birch Grove on Gull</u>								Dollars	Dollars	Dollars	Dollars	Dollars	Dollars	Dollars	Dollars	Dollars	
Per M + Eleanor Larson			16			26	no	no											
"			17			"	"	"											
Verner J + Myrtle E. Anderson			18			"	"	"											
Melville C. + Leona Sredenberg			19			"	"	"											
Oliver Nelson + Patricia E. Manner			20			"	"	"											
Levi W. + Mildred Tolson			21			"	"	"											
Rebecca Falk Cohen			22			yes	"	"											
Martin + Bergriva Gudmundson			23			"	"	"											
Martin Gudmundson			24			"	"	"											
William Eugene Fossum			25			no	"	"											
Myrtle M. Lund			26			"	"	"											
"			27			"	"	"											
Marjorie Babara + John W. Swartz			28			"	"	"											
"			29			"	"	"											

SOLD FOR TAXES	VALUATIONS BY SCHOOL DISTRICTS AS EQUALIZED BY DEPARTMENT OF TAXATION						Tax including State Homestead	State Tax on Non-Homestead	SPECIAL TAXES	TOTAL TAXES	PAID	WHEN PAID	Number of Receipt	March Settlement 1956	June Settlement 1956	November Settlement 1956	Penalty	Collection to First Monday in January 1957	Penalty	Delinquent on First Monday in January 1957	Total Delinquent Tax and Penalty	REMARKS	
	District No. Rate	District No. Rate	District No. Rate	District No. Rate	District No. Rate	District No. Rate																	
1							652	14		668	1st Half Paid	OCT 31 1956											
2							652	14		668	2nd Half Paid	MAY 31 1956	10061	334			668						
3							652	14		668	1st Half Paid	OCT 31 1956	8198										
4							652	14		668	PAID IN FULL	MAY 31 1956	8199										
5							652	14		668	PAID IN FULL	MAY 31 1956	8198										
6							652	14		668	PAID IN FULL	MAY 31 1956	8203										
7		4	100				2172			2172	PAID IN FULL	MAY 31 1956	8204		2172								
8		4	70				1954			1954	PAID IN FULL	MAY 26 1956	6244		1954								
9		4	19				412			412	PAID IN FULL	MAY 26 1956			412								
10							652	14		668													
11							652	14		668	PAID IN FULL	MAY 31 1956	8197		668								
12							652	14		668	PAID IN FULL	MAY 31 1956			668								
13							652	14		668	PAID IN FULL	MAY 31 1956			668								
14							652	14		668	PAID IN FULL	MAY 31 1956	8196		668								
15																							
16																							
17																							
18																							
19																							
20																							

* 209
 330
 539
 11710 176 11886 9852 1336 668

Point Bay Birch Grove on Gull Miles 1st Sub. Div.

Sandy Beach 31 van Stores 1st Addition to Oakhurst Gull Lake Hill View Forest

Assessment Roll and Tax List of Real Property in the Village of East Hill Lake, Cass County, Minnesota, for Taxes for the Year 1955.

Cass County, Minnesota, for Taxes for the Year 1955.

Table with columns: IN WHOSE NAME ASSESSED, TO WHOM TRANSFERRED, SUBDIVISION, TRUE AND FULL VALUATIONS (LAND, BUILDINGS, MACHINERY, TOTAL), ASSESSED VALUATIONS (RURAL, ALL OTHER, MACHINERY), and FINAL EQUALIZED VALUE.

Table with columns: SOLD FOR TAXES, VALUATIONS BY SCHOOL DISTRICTS AS EQUALIZED BY DEPARTMENT OF TAXATION, TAX INCLUDING STATE HOMESTEAD, STATE TAX ON NON-HOMESTEAD, SPECIAL TAXES, TOTAL TAXES, PAID, WHEN PAID, Number of Receipt, March Settlement 1955, June Settlement 1955, November Settlement 1955, Collections to First Monday in January 1957, Delinquent on First Monday in January 1957, Total Delinquent Tax and Penalty, REMARKS.

Point, Subdiv. by, Whites 1st Subdiv., Grove on Hill, Oakhurst

Sandy Beach, Sylvan Shores, East Addition to East Hill View Forest

Assessment Roll and Tax List of Real Property in the Village of East Gull Lake, Cass County, Minnesota, for Taxes for the Year 1955.

*Indicate Type of Property: R-Residential, C-Commercial, I-Industrial, U-Utility, F-Farm

Table with columns: IN WHOSE NAME ASSESSED, TO WHOM TRANSFERRED, SUBDIVISION, DESCRIPTION OF PROPERTY, TRUE AND FULL VALUATIONS, ASSESSED VALUATIONS, FINAL EQUALIZED VALUE.

Cass County, Minnesota, for Taxes for the Year 1955.

Table with columns: SOLD FOR TAXES, VALUATIONS BY SCHOOL DISTRICTS AS EQUALIZED BY DEPARTMENT OF TAXATION, TAX INCLUDING STATE HOMESTEAD, STATE TAX ON NON-HOMESTEAD, SPECIAL TAXES, TOTAL TAXES, PAID, WHEN PAID, Number of Receipt, March Settlement 1956, June Settlement 1956, November Settlement 1956, Collections to First Monday in January 1957, Delinquent on First Monday in January 1957, Total Delinquent Tax and Penalty, REMARKS.

Sandy Beach, Birch Island, S. Ivan Shores, East Gull Lake, Auditors Flat of Pine

Sandy Beach, Birch Island, S. Ivan Shores, East Gull Lake, Auditors Flat of Pine

Assessment Roll and Tax List of Real Property in the Village of East Gull Lake, Minnesota

*Indicate Type of Property: R-Residential, C-Commercial, I-Industrial, U-Utility, F-Farm

Table with columns: IN WHOSE NAME-ASSESSED, TO WHOM TRANSFERRED, DESCRIPTION OF PROPERTY, TRUE AND FULL VALUATIONS, ASSESSED VALUATIONS, and FINAL EQUALIZED VALUE.

Cass County, Minnesota, for Taxes for the Year 1955

Table with columns: SOLD FOR TAXES, VALUATIONS BY SCHOOL DISTRICTS AS EQUALIZED BY DEPARTMENT OF TAXATION, Tax including State Homestead, State Tax on Non-Homestead, SPECIAL TAXES, TOTAL TAXES, PAID, WHEN PAID, Number of Receipt, March Settlement 1956, June Settlement 1956, November Settlement 1956, Collections to First Monday in January 1957, Delinquent on First Monday in January 1957, Total Delinquent Tax and Penalty, and REMARKS.

Sandy Beach, Birch Grove on Gull Lake, Oakhurst, Hill View Forest

Birch Island, East Addition to East Gull Lake, Auditors' Plat of Pine

Assessment Roll and Tax List of Real Property in the Village of East Gull Lake, Minnesota

*Indicate Type of Property: R-Residential, C-Commercial, I-Industrial, U-Utility, F-Farm

Sandy Beach, Birch Grove on Gull Lake, Ivan Shores, Oakhurst, Hill View Forest

Table with columns: IN WHOSE NAME ASSESSED, TO WHOM TRANSFERRED, SUBDIVISION, TRUE AND FULL VALUATIONS (LAND, BUILDINGS, MACHINERY, TOTAL), ASSESSED VALUATIONS (RURAL, ALL OTHER, MACHINERY, TOTAL ASSESSED), FINAL EQUALIZED VALUE.

Cass County, Minnesota, for Taxes for the Year 1955.

Table with columns: SOLD FOR TAXES, VALUATIONS BY SCHOOL DISTRICTS AS EQUALIZED BY DEPARTMENT OF TAXATION, Tax including State Homestead, State Tax on Non-Homestead, SPECIAL TAXES, TOTAL TAXES, PAID, WHEN PAID, Number of Receipt, March Settlement 1956, June Settlement 1956, November Settlement 1956, Collections to First Monday in January 1957, Delinquent on First Monday in January 1957, Total Delinquent Tax and Penalty, REMARKS.

1st Addition to East Gull Lake, Auditors Plat of

Assessment Roll and Tax List of Real Property in the Village of East Gull Lake

*Indicate Type of Property: R-Residential, C-Commercial, I-Industrial, U-Utility, F-Farm

Table with columns: IN WHOSE NAME ASSESSED, TO WHOM TRANSFERRED, DESCRIPTION OF PROPERTY, TRUE AND FULL VALUATIONS (LAND, BUILDINGS, MACHINERY, TOTAL), ASSESSED VALUATIONS (RURAL, ALL OTHER, MACHINERY, TOTAL ASSESSED VALUE), FINAL EQUALIZED VALUE.

Cass County, Minnesota, for Taxes for the Year 1955.

Table with columns: SOLD FOR TAXES, VALUATIONS BY SCHOOL DISTRICTS AS EQUALIZED BY DEPARTMENT OF TAXATION, Tax including State Homestead, State Tax on Non-Homestead, SPECIAL TAXES, TOTAL TAXES, PAID, WHEN PAID, Number of Receipt, March Settlement 1956, June Settlement 1956, Penalty, November Settlement 1956, Penalty, Collections to First Monday in January 1957, Penalty, Delinquent on First Monday in January 1957, Total Delinquent Tax and Penalty, REMARKS.

Sandy Beach, Birch Island, Auditors Plat of Beach

Assessment Roll and Tax List of Real Property in the Village of East Gull Lake,
 *Indicate Type of Property: R-Residential, C-Commercial, I-Industrial, U-Utility, F-Farm

Cass County, Minnesota, for Taxes for the Year 1955.

IN WHOSE NAME ASSESSED	TO WHOM TRANSFERRED	DESCRIPTION OF PROPERTY				TRUE AND FULL VALUATIONS				ASSESSED VALUATIONS					FINAL EQUALIZED VALUE	
		Subdiv	Town or Block	Reg.	Number of Acres of Land	LAND Exclusive of Structures and Improvements	BUILDINGS and Other Structures	MACHINERY Permanently Attached to Real Estate	TOTAL True and Full Value	RURAL		ALL OTHER		MACHINERY Permanently Attached to Real Estate		TOTAL ASSESSED VALUE
					Acres		Dollars	Dollars	Dollars	Dollars	Dollars	Dollars	Dollars	Dollars	Dollars	Dollars
Pine Beach																
Paul R. + Grace I. Healy		1	Tract H-16													
"	"	2	1/2 Tract H-17													
J. J. + Helen M. Mayall		3	1/2 Tract H-17													
"	"	4	Tract H-18													
"	"	5	" H-18R													
"	"	6														
"	"	7	" H-19-A													
Harvey O. + Barbara O. Dow		8	" H-19-B													
"	"	9														
Harvey O. Dow		10	" H-20													
"	"	11	1/2 Tract H-21													
Carl V. + Agnes B. Maloney		12														
Pine Beach Corp.		13	1/2 Tract H-21													
J. K. + Frances Montross		14	" H-22													
"	"	15	" H-23													
Carl V. + Agnes B. Maloney		16	" H-24													
William S. + Helen O. Leonard		17	" H-25													
James H. + Selma W. Schuyler		18	1 1/2 Tract H-26													
"	"	19														
"	"	20														

SOLD FOR TAXES	VALUATIONS BY SCHOOL DISTRICTS AS EQUALIZED BY DEPARTMENT OF TAXATION						Tax Including State Homestead	State Tax on Non-Homestead	SPECIAL TAXES	TOTAL TAXES	PAID	WHEN PAID	Number of Receipt	March Settlement 1956	June Settlement 1956	Penalty	November Settlement 1956	Penalty	Collections to First Monday in January 1957	Penalty	Delinquent on First Monday in January 1957	Total Delinquent Tax and Penalty	REMARKS
	District No. Rate Mills	District No. Rate Mills	District No. Rate Mills	District No. Rate Mills	District No. Rate Mills	District No. Rate Mills																	
1																							
2																							
3																							
4																							
5																							
6																							
7																							
8																							
9																							
10																							
11																							
12																							
13																							
14																							
15																							
16																							
17																							
18																							
19																							
20																							

Sandy Beach
 Gull Gullyvan Shares Div.
 1st Adm. to East Gull
 Beach

Assessment Roll and Tax List of Real Property in the Village of East Hull Lake

*Indicate Type of Property: R-Residential, C-Commercial, I-Industrial, U-Utility, F-Farm

Table with columns: IN WHOSE NAME ASSESSED, TO WHOM TRANSFERRED, DESCRIPTION OF PROPERTY, TRUE AND FULL VALUATIONS, ASSESSED VALUATIONS, and FINAL EQUALIZED VALUE. Includes handwritten entries for various property owners like J.C. Meagher Jr., Douglas L. Johnson, and Carl A. Bratnober.

Division of Tax, as of letter from Ralston Jerrard, dated 5/17/56 or Taxes for the Year 1955.

Table with columns: Tract, Name, Amount, Date, and Tax details. Includes handwritten notes like 'Paid Under Protest' and 'Paid Under Protest' for various tracts and names.

Vertical text on the left edge: Sandy Beach, Gull/Sylvan Shores, 1st Addn. to East Hull, Pine Beach

Vertical text on the right edge: Pine Beach

Assessment Roll and Tax List of Real Property in the Village of East Haddam, Indicate Type of Property: R-Residential, C-Commercial, I-Industrial, U-Utility, F-Farm

Table with columns: IN WHOSE NAME ASSESSED, TO WHOM TRANSFERRED, DESCRIPTION OF PROPERTY, TRUE AND FULL VALUATIONS, ASSESSED VALUATIONS, FINAL EQUALIZED VALUE. Includes handwritten entries for various property owners and tracts.

Division of Tax, as of letter from Halston Jerrard, dated 5/17/56 or Taxes for the Year 1955.

Table with columns: Tract, Name, Value, Payment Status, Date, Receipt Number, Year, March Settlement, June Settlement, November Settlement, Collections to First Monday in January, Delinquent on First Monday in January, Total Delinquent Tax and Penalty, REMARKS. Includes handwritten notes and calculations.

Vertical text on the left edge: Sandy Beach, Pine Beach, 1st Adm. to East Haddam, Pine Beach

Vertical text on the right edge: Pine Island

Assessment Roll and Tax List of Real Property in the

Indica



Oldest Furrier in the West

814 NICOLLET AVENUE MINNEAPOLIS 2

May 17, 1956

Mr. Paul D. Jewel County Treasurer Walker, Minnesota

MAY 18 1956

Gentlemen:

I am in receipt of your note of May 15, in which you list taxes for the entire amount due on Tract B-19 and 20, in the village of East Gull Lake. I note that next year, no doubt, the assessor will split the tax among the owners whose names are on file in the Auditor's office.

I have personally written letters to the various owners of these lots, and have sent each one their proper proportion of tax. I will list below the division I made, for your records.

Tract B-19 - Dr. L. A. Lang \$ 22.46 all Ralston Jerrard 25.90 all William J. McCollough 23.60 all Carl A. Bratnober 3.68 all \$ 75.64
Tract B-20 - Carl A. Bratnober \$ 18.40 all I. E. Meagher, Jr. 22.42 all Dr. Douglas Johnson 20.95 all Pine Beach Peninsula Association 9.15 all \$ 70.92

I would like you to send me a receipt for my one-half payment of 1955 taxes on my part of Tract B-19, I would like it noted that it is being "paid under protest".

I wish you would send the enclosed letter to the County Assessor, or to the County Board, for their consideration of its contents.

Very truly yours,

Ralston Jerrard

Rd:eo

Enc.

Cass County, Minnesota, for Taxes for the Year 1955.

Table with columns: SOLD FOR TAXES, VALUATIONS BY SCHOOL DISTRICTS AS EQUALIZED BY DEPARTMENT OF TAXATION, Tax Including State Homestead, State Tax on Non-Homestead, SPECIAL TAXES, TOTAL TAXES, PAID, WHEN PAID, Number of Receipts, March Settlement 1956, June Settlement 1956, November Settlement 1956, Collections to First Monday in January 1957, Delinquent on First Monday in January 1957, Total Delinquent Tax and Penalty, REMARKS. Includes handwritten notes and calculations.

Assessment Roll and Tax List of Real Property in the Village of East Gull Lake

*Indicate Type of Property: R-Residential, C-Commercial, I-Industrial, U-Utility, F-Farm

Table with columns: IN WHOSE NAME ASSESSED, TO WHOM TRANSFERRED, SUBDIVISION, TRUE AND FULL VALUATIONS (LAND, BUILDING, MACHINERY, TOTAL), ASSESSED VALUATIONS (RURAL, ALL OTHER, MACHINERY, TOTAL ASSESSED VALUE), FINAL EQUALIZED VALUE.

Cass County, Minnesota, for Taxes for the Year 1955.

Table with columns: SOLD FOR TAXES, VALUATIONS BY SCHOOL DISTRICTS AS EQUALIZED BY DEPARTMENT OF TAXATION, Tax including State Homestead, SPECIAL TAXES, TOTAL TAXES, PAID, WHEN PAID, Number of Receipt, March Settlement 1956, June Settlement 1956, Penalty, November Settlement 1956, Collections to First Monday in January 1957, Delinquent on First Monday in January 1957, Total Delinquent Tax and Penalty, REMARKS.

Sandy Beach, East Gull Lake, Pine Beach, 1st Adm. to East Gull Lake, 1st Adm. to East Gull Lake, Pine Beach

Iron Island

Assessment Roll and Tax List of Real Property in the Village of East Gull Lake, Minnesota

Indicate Type of Property: R-Residential, C-Commercial, I-Industrial, U-Utility, F-Farm

Table with columns: IN WHOSE NAME ASSESSED, TO WHOM TRANSFERRED, SUBDIVISION, DESCRIPTION OF PROPERTY, TRUE AND FULL VALUATIONS (LAND, BUILDINGS, MACHINERY, TOTAL), ASSESSED VALUATIONS (RURAL, ALL OTHER, MACHINERY, TOTAL), FINAL EQUALIZED VALUE.

Cass County, Minnesota, for Taxes for the Year 1955.

Table with columns: SOLD FOR TAXES, VALUATIONS BY SCHOOL DISTRICTS AS EQUALIZED BY DEPARTMENT OF TAXATION, Tax Including State Homestead, State Tax on Non-Homestead, SPECIAL TAXES, TOTAL TAXES, PAID, WHEN PAID, Number of Receipt, March Settlement 1956, June Settlement 1956, Penalty, November Settlement 1956, Penalty, Collections to First Monday in January 1957, Delinquent on First Monday in January 1957, Total Delinquent Tax and Penalty, REMARKS.

Assessment Roll and Tax List of Real Property in the Village of East Gull Lake, Minnesota

*Indicate Type of Property: R-Residential, C-Commercial, I-Industrial, U-Utility, F-Farm

Table with columns: IN WHOSE NAME ASSESSED, TO WHOM TRANSFERRED, SUBDIVISION, TRUE AND FULL VALUATIONS (LAND, BUILDINGS, MACHINERY, TOTAL), ASSESSED VALUATIONS (RURAL, ALL OTHER, MACHINERY, TOTAL ASSESSED VALUE), FINAL EQUALIZED VALUE.

Cass County, Minnesota, for Taxes for the Year 1955.

Table with columns: SOLD FOR TAXES, VALUATIONS BY SCHOOL DISTRICTS AS EQUALIZED BY DEPARTMENT OF TAXATION, TAX INCLUDING STATE HOMESTEAD, SPECIAL TAXES, TOTAL TAXES, PAID, WHEN PAID, Number of Receipt, March Settlement 1956, June Settlement 1956, Penalty, November Settlement 1956, Penalty, Collections to First Monday in January 1957, Delinquent on First Monday in January 1957, Total Delinquent Tax and Penalty, REMARKS.

Vertical text on the left margin: Birch Island, Sylvan Shores, East Gull Lake, Beach

Assessment Roll and Tax List of Real Property in the Valley of East Gull Lake,
 *Indicate Type of Property: R-Residential, G-Commercial, I-Industrial, U-Utility, F-Form

IN WHOSE NAME ASSESSED	TO WHOM TRANSFERRED	DESCRIPTION OF PROPERTY				No. School District	Indicate Interest To	Indicate Agricultural Yes or No	Indicate Type of Property	TRUE AND FULL VALUATIONS			ASSESSED VALUATIONS					Total Assessed Value as Equalized by the Board of Review	FINAL EQUALIZED VALUE			
		SUBDIVISION	Sec. of Lot	Town or Block	Range					Number of Acres of Land	LAND Exclusive of Structures and Improvements	BUILDINGS and Other Structures	MACHINERY Permanently Attached to Real Estate	TOTAL True and Full Value	RURAL		ALL OTHER			MACHINERY Permanently Attached to Real Estate	TOTAL ASSESSED VALUE	
															Acres	150ths	Homestead Up to \$4,000 20%					Over \$4,000 and Non-Homestead 33 1/3%
									Dollars	Dollars	Dollars	Dollars	Dollars	Dollars	Dollars	Dollars	Dollars					
1																						
2																						
3																						
4																						
5																						
6																						
7																						
8																						
9																						
10																						
11																						
12																						
13																						
14																						
15																						
16																						
17																						
18																						
19																						
20																						

Cass County, Minnesota, for Taxes for the Year 1955.

SOLD FOR TAXES	VALUATIONS BY SCHOOL DISTRICTS AS EQUALIZED BY DEPARTMENT OF TAXATION						Tax including State Homestead	State Tax on Non-Homestead	SPECIAL TAXES	TOTAL TAXES	PAID	WHEN PAID	Number of Receipt	March Settlement 1955	June Settlement 1955	Penalty	November Settlement 1955	Penalty	Collections to First Monday in January 1957	Penalty	Delinquent on First Monday in January 1957	Total Delinquent Tax and Penalty	REMARKS
	District No.	District No.	District No.	District No.	District No.	District No.																	
	Rate	Rate	Rate	Rate	Rate	Rate																	
1																							
2																							
3																							
4																							
5																							
6																							
7																							
8																							
9																							
10																							
11																							
12																							
13																							
14																							
15																							
16																							
17																							
18																							
19																							
20																							

#26-13828.32
 #29.52-11032.34
 24860.66
 25317.42
 456.76

Grand #20019 #3389 = 23106
 Totals #4366 #4629 = 88292
 63620 #7718 = 111398

